

# Ceylon Government Gazette

Published by Authority.

No. 6,533 — FRIDAY, NOVEMBER 22, 1912.

PART I.—General: Minutes, Proclamations, Appointments,  
and General Government Notifications.

PART II.—Legal and Judicial.

PART III.—Provincial Administration.

PART IV.—Land Settlement.

PART V.—Mercantile, Marine, Municipal, Local, &c.

*Separate paging is given to each Part in order that it may be filed separately.*

## Part IV.—Land Settlement.

	PAGE		PAGE
Preliminary Notices .. .. .	1273	Final Orders .. .. .	1285

### PRELIMINARY NOTICES.

#### Kurunegala Notice No. 4,365.

Notice under "The Waste Lands Ordinances of 1897, 1899, 1900, and 1903."

TAKE notice that unless within three months from November 22, 1912, the persons, if any, who claim any interest in the lands hereinafter mentioned or in any one or more of such lands or to some interest therein make claim in person or in writing to the said lands or any of them or to some interest therein to J. M. Davies, Esq., Special Officer appointed under section 28 of "The Waste Lands Ordinances of 1897, 1899, 1900, and 1903," at his office at Fort, Colombo:

Such Special Officer, in pursuance of the powers vested in him by the said Ordinances, will declare by writing under his hand that the said lands or such of them, as to which no claim has been made, are the property of the Crown.

J. M. DAVIES,  
Special Officer.

#### *Description of the Lands referred to.*

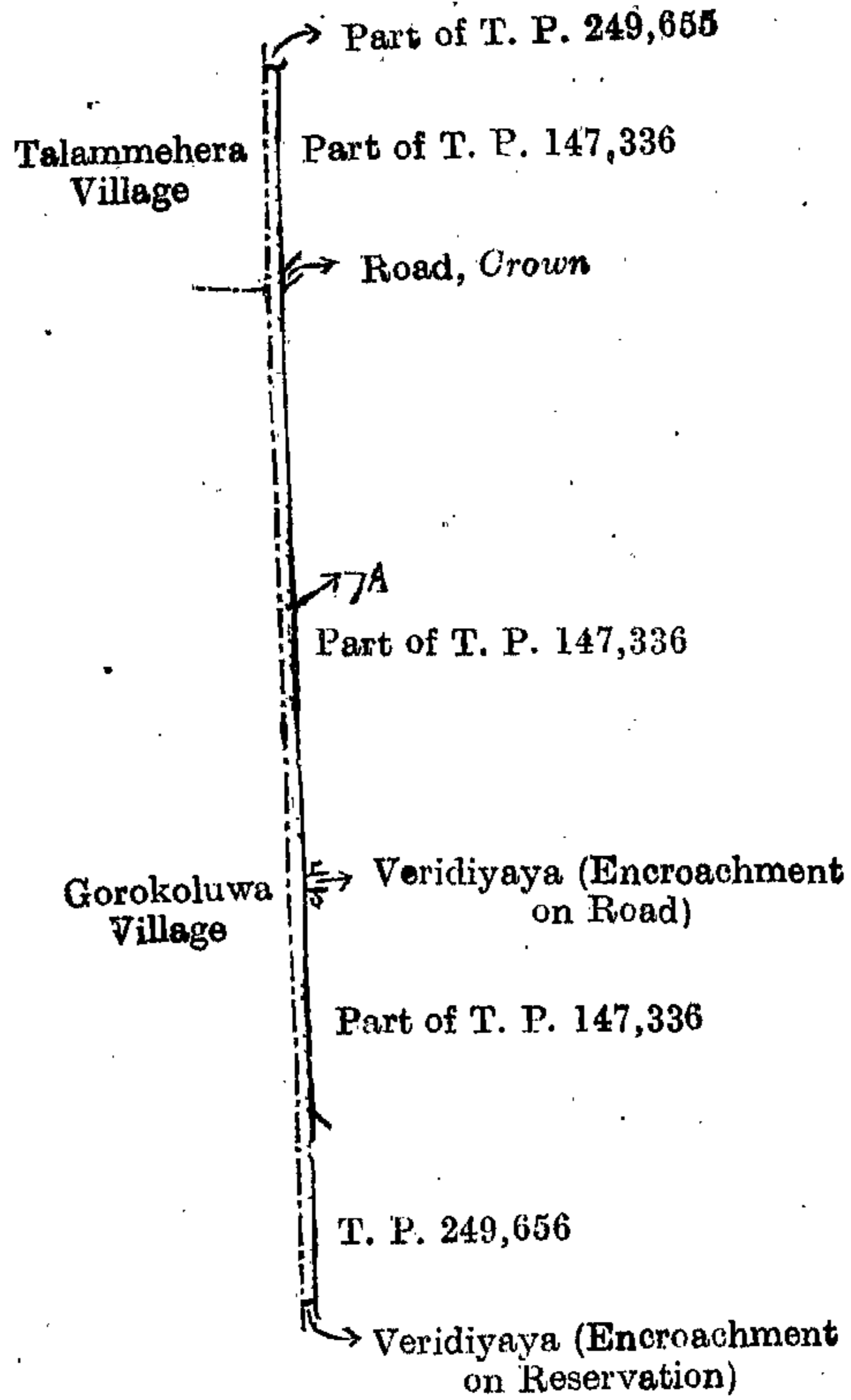
The following lots situated in the village of Elibichchiya, in the Meda Pattu Korale East of the Katugampola hatpattu of the Kurunegala District, in the North-Western Province, as described in the annexed diagrams:—

#### I.—Preliminary plan 356.

Situation: Elibichchiya village in Meda Pattu Korale East of Kurunegala District.

Lot.	Name of Land.	Extent, A. R. P.
7a	Veridiyaya (encroachment on road)	0 3 26

and bounded as follows: on the north by part of T. P. 249,655; on the east by part of T. P. 147,336, road declared to be the property of the Crown under the Waste Lands Ordinances, part of T. P. 147,336, Veridiyaya encroachment on road by owners of T. P. 147,336, part of T. P. 147,336, T. P. 249,656; on the south by Veridiyaya (encroachment on reservation) by heirs of Don Philip Wijewardana Mohandiram of Sedawatta; on the west by the village limit of Gorakoluwa, the village limit of Talammehera.



Surveyor-General's Office,  
Colombo, January 20, 1912.

Scale of 8 Chains to an Inch.

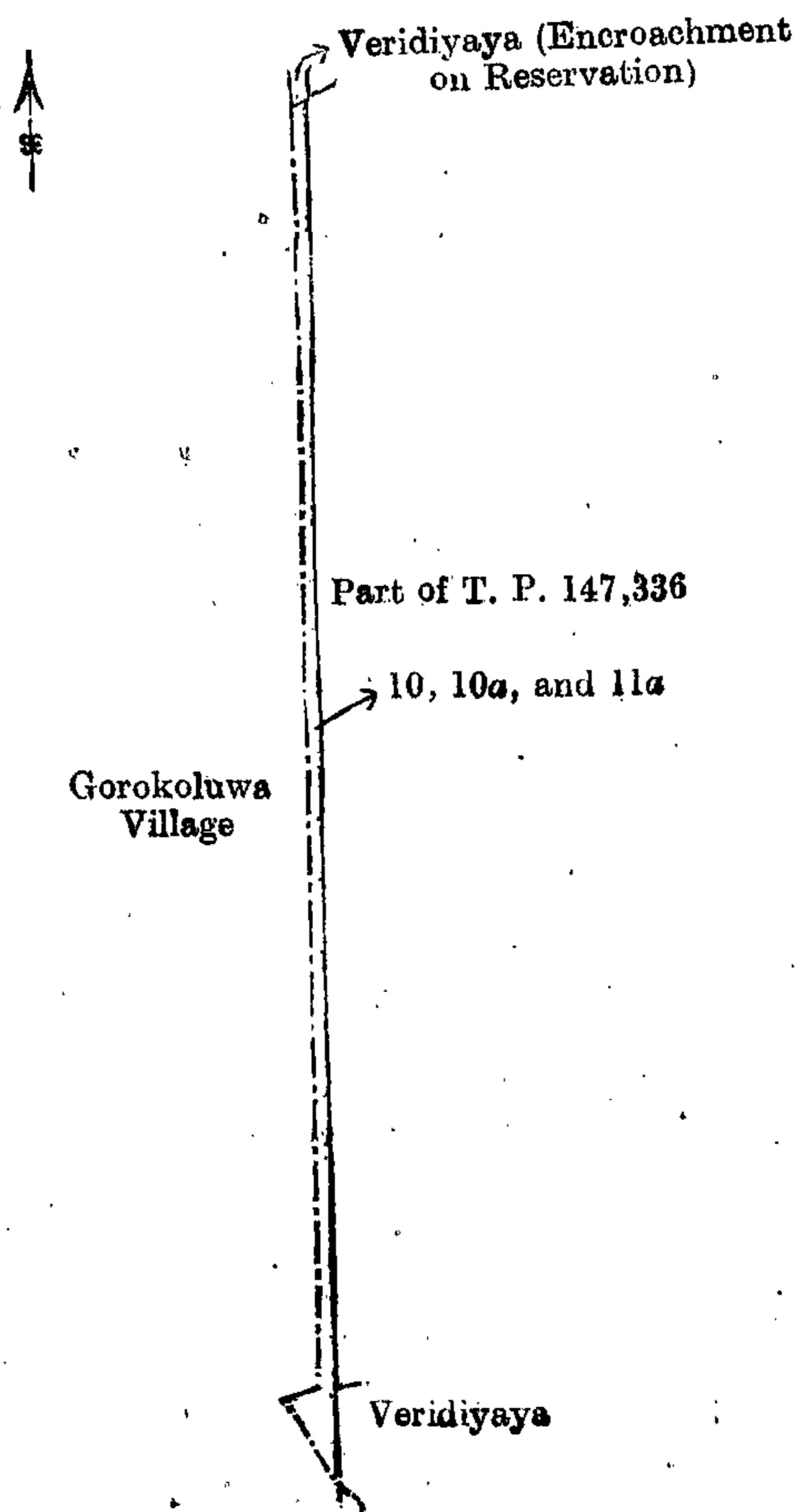
A. H. G. DAWSON,  
for Surveyor-General.

II.—Preliminary plan 356.

Situation : Elibichchiya village in Meda Pattu Korale East of Kurunegala District.

Lot.	Name of Land.	Extent, A. R. P.
10	Veridiyaya (encroachment on reservation)	1 0 2
10a	Do. ( do. )	0 0 30
11a	Veridiyaya	0 0 23
		1 1 15

and bounded as follows : on the north by Veridiyaya (encroachment on reservation) by heirs of Don Philip Wijewardana, Mohandiram of Sedawatta ; on the east by part of T. P. 147,336, Veridiyaya claimed by the owners of T. P. 147,336 ; on the south and west by the village limit of Gorokoluwa.



Surveyor-General's Office,  
Colombo, January 20, 1912.

Scale of 8 Chains to an Inch.  
Kurunegala S. O. 8—1912.

A. H. G. DAWSON,  
for Surveyor-General.



**Matara Notice No. 4,633.**

**Notice under "The Waste Lands Ordinances of 1897, 1899, 1900, and 1903."**

TAKE notice that unless within three months from November 22, 1912, the persons, if any, who claim any interest in the lands hereinafter mentioned or in any one or more of such lands make claim in person or in writing to the said lands or any of them or to some interest therein to M. M. Wedderburn, Esq., Special Officer appointed under section 28 of "The Waste Lands Ordinances of 1897, 1899, 1900, and 1903," at his office at Fort, Colombo:

Such Special Officer, in pursuance of the powers vested in him by the said Ordinances, will declare by writing under his hand that the said lands or such of them, as to which no claim has been made, are the property of the Crown.

M. M. WEDDERBURN,  
Special Officer.

*Description of the Lands referred to.*

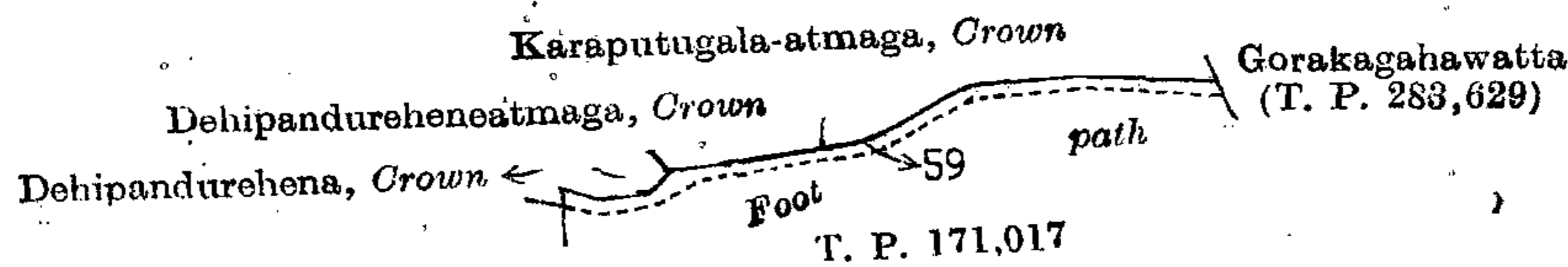
The following lots situated in the village of Karaputugala, in the Gangaboda pattuwa of the Matara District, in the Southern Province, as described in the annexed diagrams:—

I.—Preliminary plan 571.

Situation: Karaputugala village in Gangaboda pattuwa of Matara District.

Lot.	Name of Land.	Extent, A. R. P.
59	Elhena or Galpalahena (reservation for path)	0 1 17

and bounded as follows: on the north by Dehipandurehena claimed by the Crown, Dehipandureheneatmaga claimed by the Crown, Karaputugala-atmaga claimed by the Crown; on the east by Gorokagahawatta sold by the Crown (T. P. 283,629); on the south by a footpath (T. P. 171,017); on the west by Dehipandurehena claimed by the Crown.



Surveyor-General's Office,  
Colombo, October 1, 1912.

Scale of 8 Chains to an Inch.

A. H. G. DAWSON,  
for Surveyor-General.

II.—Preliminary plan 571.

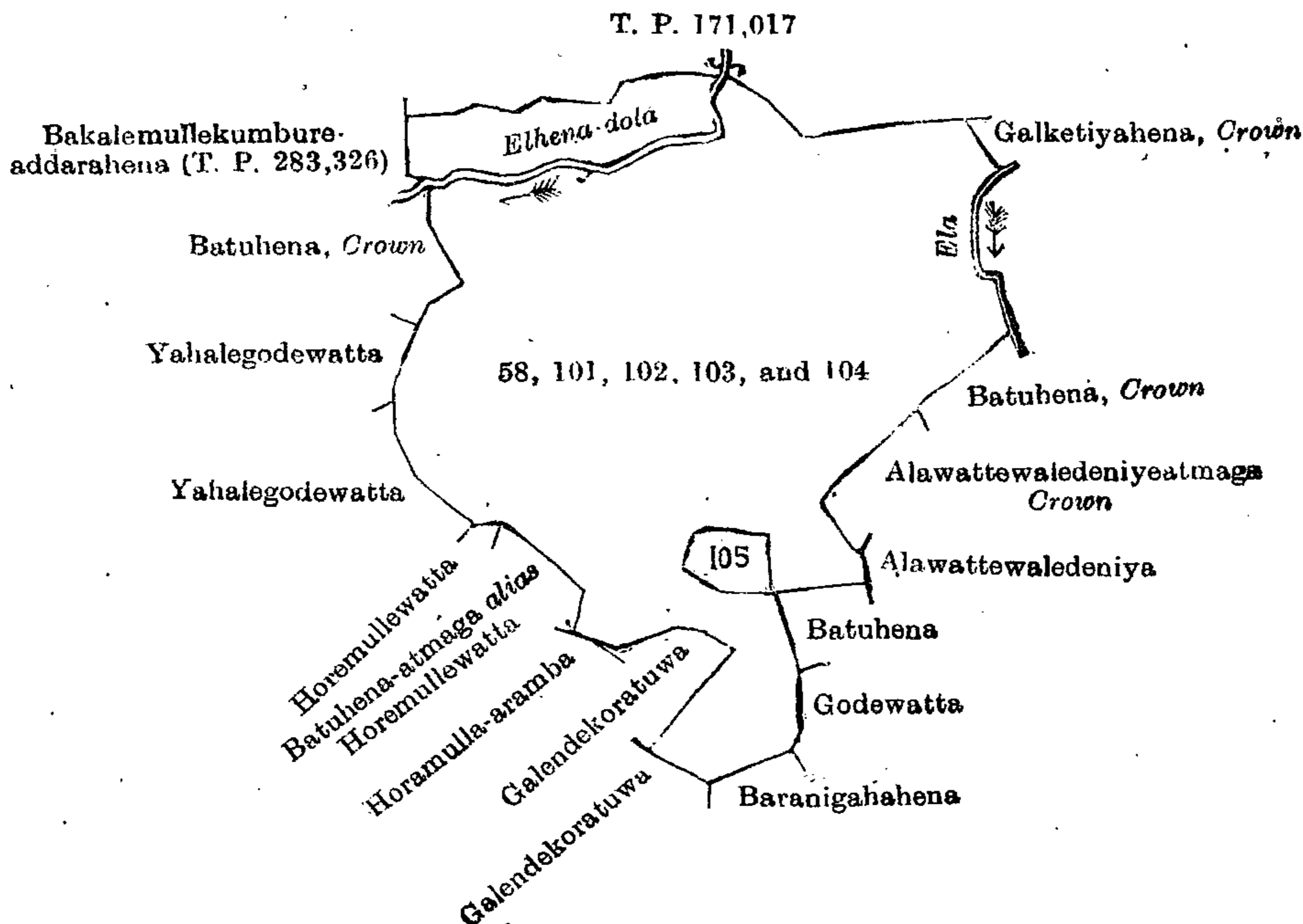
Situation: Karaputugala village in Gangaboda pattuwa of Matara District.

Lot.	Name of Land.	Extent, A. R. P.	Lot.	Name of Land.	Extent, A. R. P.
58	Elhena	2 0 15	104	Batuhena	19 1 7
101	Bakalamullekumbura-addarahena	0 0 11			
102	Elhena	0 0 8			
103	Batuhena	2 3 9			
					24 1 10

and bounded as follows: on the north by T. P. 171,017; on the east by Galketiyahena claimed by the Crown, an ela, Batuhena claimed by the Crown, Alawattewaledeniya-atmaga claimed by the Crown, Alawattewaledeniya claimed by James William Abeyasundera and others, Batuhena sold by the Crown, Godewatta sold by the Crown; on the south by Baranigahahena claimed by Nonis de Silva Jayasinghe and others, Galendekoratuwa claimed by Dadalage Juwanis Appu, Galendekoratuwa sold by the Crown, Horemulla-arambe claimed by Sudusingha Don Davith; on the west by Batuhena-atmaga alias Horemullewatta sold by the Crown, Horemullewatta sold by the Crown, Yahalegodewatta sold by the Crown, Batuhena claimed by the Crown, Bakalemullekumbureaddarahena sold by the Crown (T. P. 283,326).

NOTE.—The following lot lying within the above boundaries is excluded from this notice, and its extent of 1 rood and 33 perches is not included in the acreage of 24 acres 1 rood and 10 perches given above:—

Lot.	Name of Land.	Preliminary plan 571.	Extent, A. R. P.
105	Galendekoratuwa		0 1 33



Surveyor-General's Office,  
Colombo, October 1, 1912.

Scale of 8 Chains to an Inch.

A. H. G. DAWSON,  
for Surveyor-General.

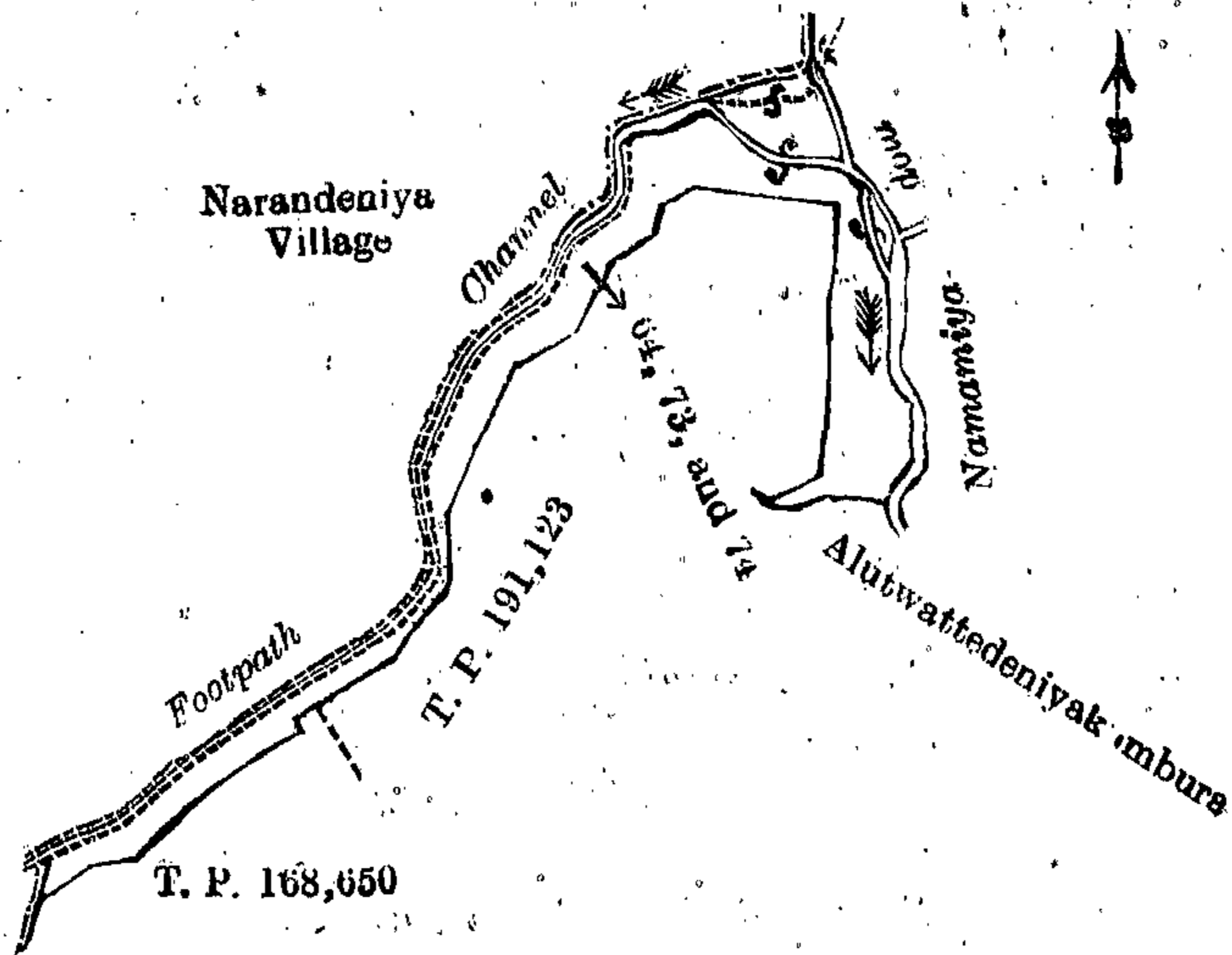


III.—Preliminary plan 571.

Situation : Karaputugala village in Gangaboda pattuwa of Matara District.

Lot.	Name of Land.	Extent, A. R. P.
64	Kirigonnehena	1 3 15
73	Kirigomehena (reservation for channel)	0 2 38
74	Do. (reservation for path)	0 2 6
		<hr/>
		3 0 19

and bounded as follows : on the north by the village limit of Narandeniya ; on the east by the Namamiya-dola ; on the south by Alutwattedeniya-kumbura claimed by Ramasunderahettige Agoris de Silva, T. Ps. 191,123, 168,650 ; on the west by the village limit of Narandeniya.



Surveyor-General's Office,  
Colombo, October 1, 1912.

Scale of 8 Chains to an Inch.

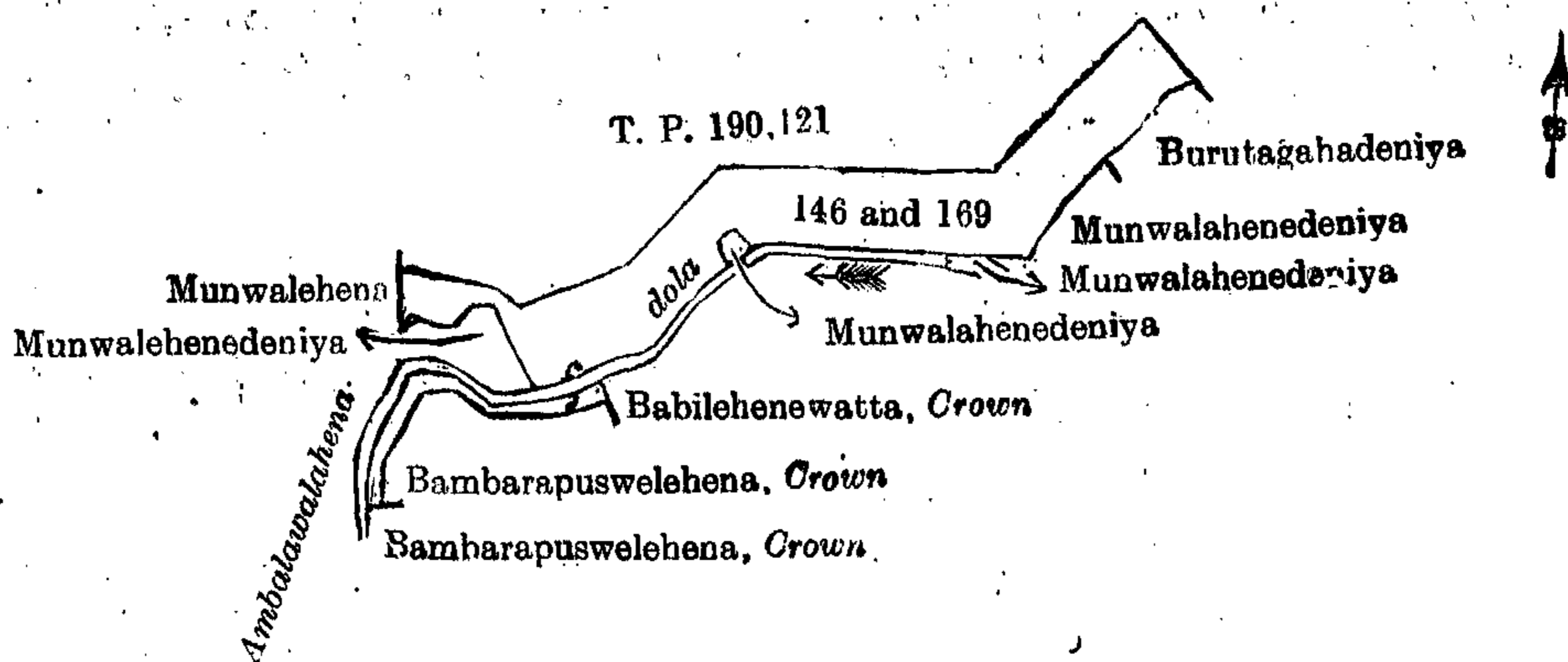
A. H. G. DAWSON,  
for Surveyor-General.

IV.—Preliminary plan 571.

Situation : Karaputugala village in Gangaboda pattuwa of Matara District.

Lot.	Name of Land.	Extent, A. R. P.
146	Munwalehena (reservation for dola)	3 2 12
169	Bambarapuswelehena (reservation for dola)	0 1 12
		<hr/>
		3 3 24

and bounded as follows : on the north by T. P. 190,121 ; on the east by Burutagahadeniya sold by the Crown, Munwalahenedeniya sold by the Crown ; on the south by Munwalahenedeniya sold by the Crown, Babilehenewatta claimed by the Crown, Bambarapuswelehena claimed by the Crown ; on the west by the Ambalawalahene-dola, Munwalahenedeniya sold by the Crown, Munwalehena sold by the Crown.



Surveyor-General's Office,  
Colombo, October 1, 1912.

Scale of 8 Chains to an Inch.


A. H. G. DAWSON,  
for Surveyor-General.

V.—Preliminary plan 571.

Situation : Karaputugala village in Gangaboda pattuwa of Matara District.

Lot.	Name of Land.	Extent, A. R. P.
193	Galketiyehena (reservation for footpath)	0 0 32

and bounded as follows : on the north by a footpath ; on the east by Doladeniyekumbura claimed by Wattarachchige Subehamy ; on the south by Galketiyehena (T. P. 266,218) ; on the west by Galketiyehena claimed by the Crown.



Surveyor-General's Office,  
Colombo, October 1, 1912.

Scale of 8 Chains to an Inch.

A. H. G. DAWSON,  
for Surveyor-General.

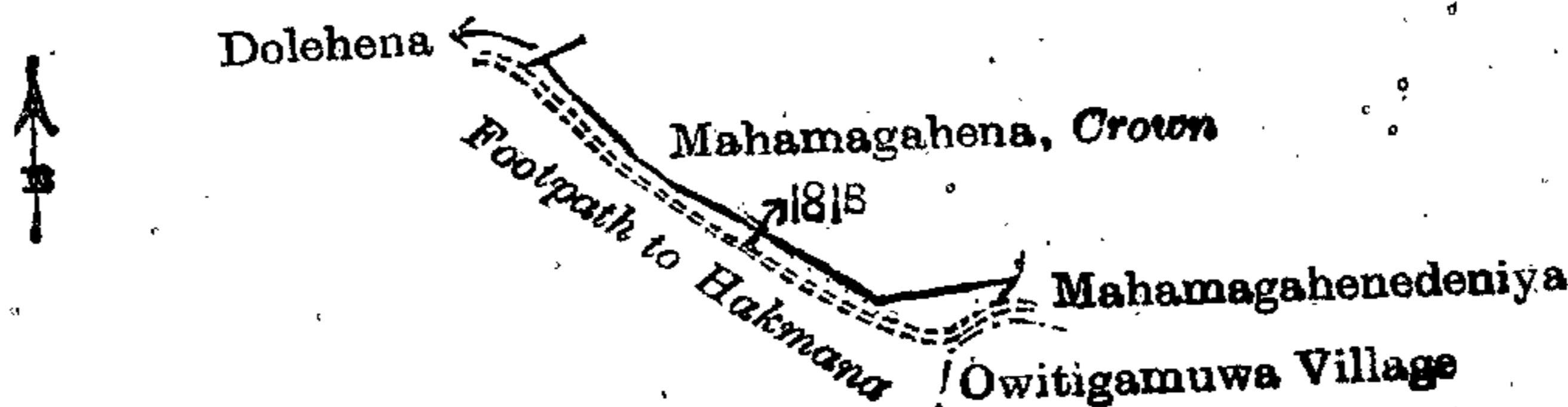


VI.—Preliminary plan 571.

Situation : Karaputugala village in Gangaboda pattuwa of Matara District.

Lot.	Name of Land.	Extent, A. R. P.
181b	Mahamagahena	0 0 35

and bounded as follows : on the north by Dolehena sold by the Crown, Mahamagahena claimed by the Crown ; on the east by Mahamagahenedeniya sold by the Crown, the village limit of Owitigamuwa ; on the south and west by the footpath to Hakmana.



Surveyor-General's Office,  
Colombo, October 1, 1912.

Scale of 8 Chains to an Inch.

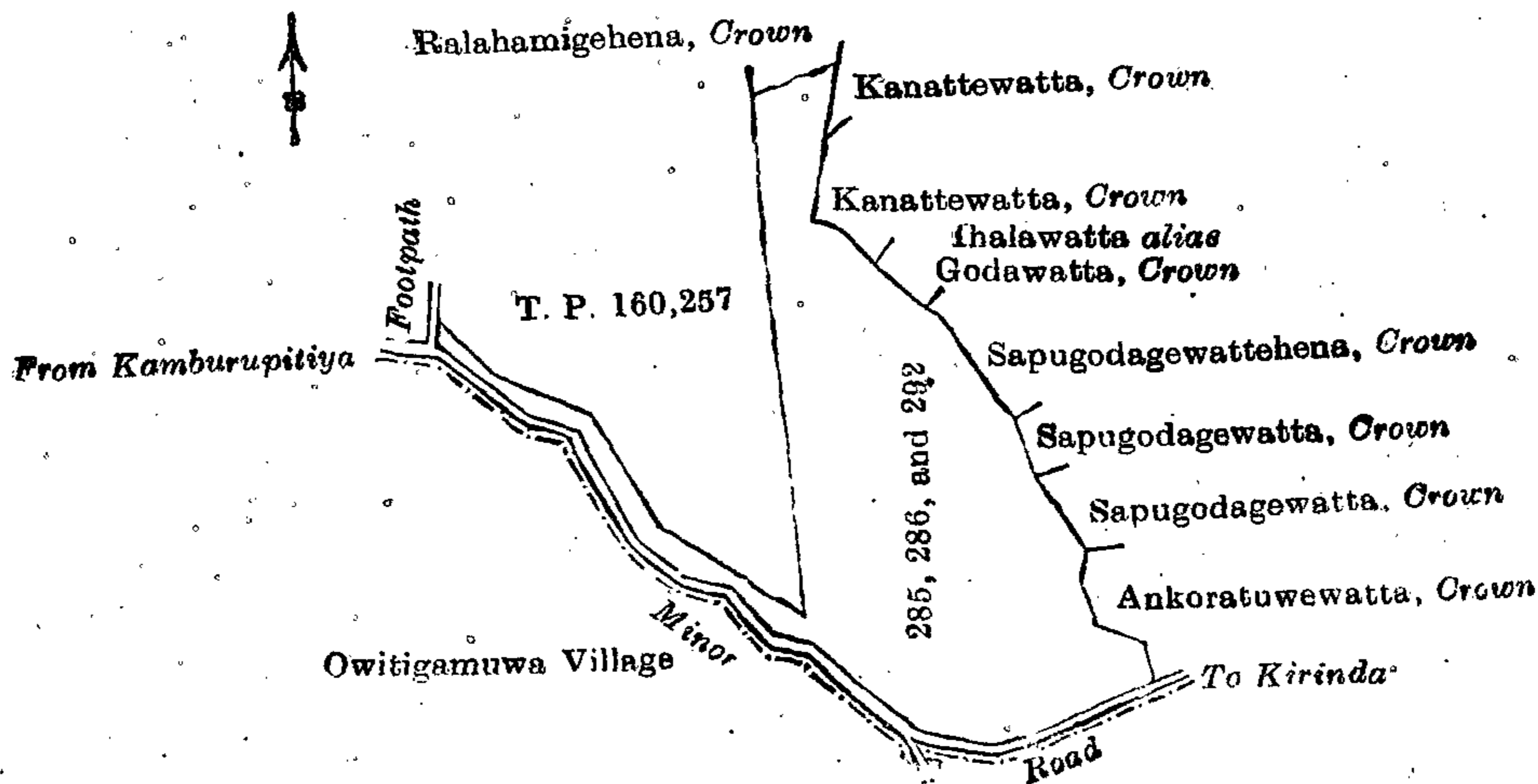
A. H. G. DAWSON,  
for Surveyor-General.

VII.—Preliminary plan 571.

Situation : Karaputugala village in Gangaboda pattuwa of Matara District.

Lot.	Name of Land.	Extent, A. R. P.
285	Ralahamigehena (reservation for road)	0 2 34
286	Ralahamigehena	0 1 4
292	Nadunketiyehena	8 0 2
		9 0 0

and bounded as follows : on the north by Ralahamigehena claimed by the Crown ; on the east by Kanattewatta claimed by the Crown, Ihalawatta alias Godawatta claimed by the Crown, Sapugodagewattehena claimed by the Crown, Sapugodagewatta claimed by the Crown, Ankoratuwewatta claimed by the Crown ; on the south by the village limit of Owitigamuwa (the minor road from Kirinda to Kamburupitiya) ; on the west by a footpath, T. P. 160,257.



Surveyor-General's Office,  
Colombo, October 1, 1912.

Scale of 8 Chains to an Inch.

A. H. G. DAWSON,  
for Surveyor-General.

Matara S. O. 7, 1912—1913.

Kurunegala Notice No. 4,634.

Notice under "The Waste Lands Ordinances of 1897, 1899, 1900, and 1903."

TAKE notice that unless within three months from November 22, 1912, the persons, if any, who claim any interest in the land hereinafter mentioned make claim in person or in writing to the said land or to some interest therein to J. M. Davies, Esq., Special Officer appointed under section 28 of "The Waste Lands Ordinances of 1897, 1899, 1900, and 1903," at his office at Fort, Colombo :

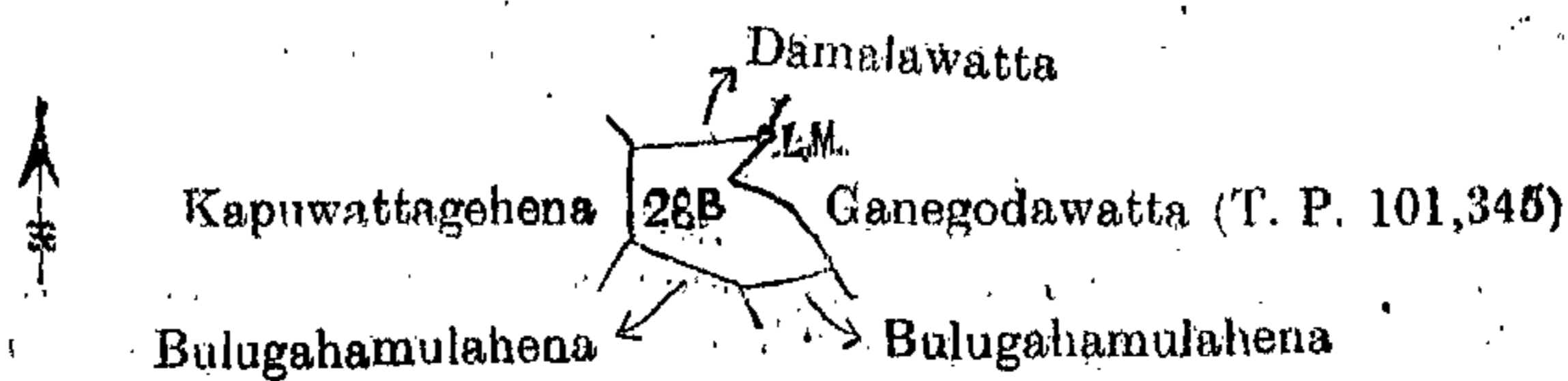
Such Special Officer, in pursuance of the powers vested in him by the said Ordinances, will declare by writing under his hand that the land, to which no claim has been made, is the property of the Crown.

J. M. DAVIES,  
Special Officer.

Description of the Land referred to.

The land commonly called or known as Gallandorakadawatta, situated in the village of Ganegoda, in the Weuda korale of the Weudawili hatpattu of the Kurunegala District, in the North-Western Province, containing in extent 2 roods and 6 perches, and shown as lot 28b in preliminary plan 1,098, and in the annexed diagram, and bounded as follows : on the north by Damalawatta claimed by Dingiri Banda and others ; on the east by Ganegodawatta (private) (T. P. 101,345) ; on the south by Bulugahamulahena sold by the Crown ; on the west by Kapuwattagehena claimed by Rammandadewalage Kiri Sonda and others.





Surveyor-General's Office,  
Colombo, September 25, 1912.

Scale of 8 Chains to an Inch.

A. H. G. DAWSON,  
for Surveyor-General.

Kurunegala S. O. 82, 1912—1913.

### Kurunegala Notice No. 4,635.

#### Notice under "The Waste Lands Ordinances of 1897, 1899, 1900, and 1903."

TAKE notice that unless within three months from November 22, 1912, the persons, if any, who claim any interest in the land hereinafter mentioned make claim in person or in writing to the said land or to some interest therein to J. M. Davies, Esq., Special Officer appointed under section 28 of "The Waste Lands Ordinances of 1897, 1899, 1900, and 1903," at his office at Fort, Colombo:

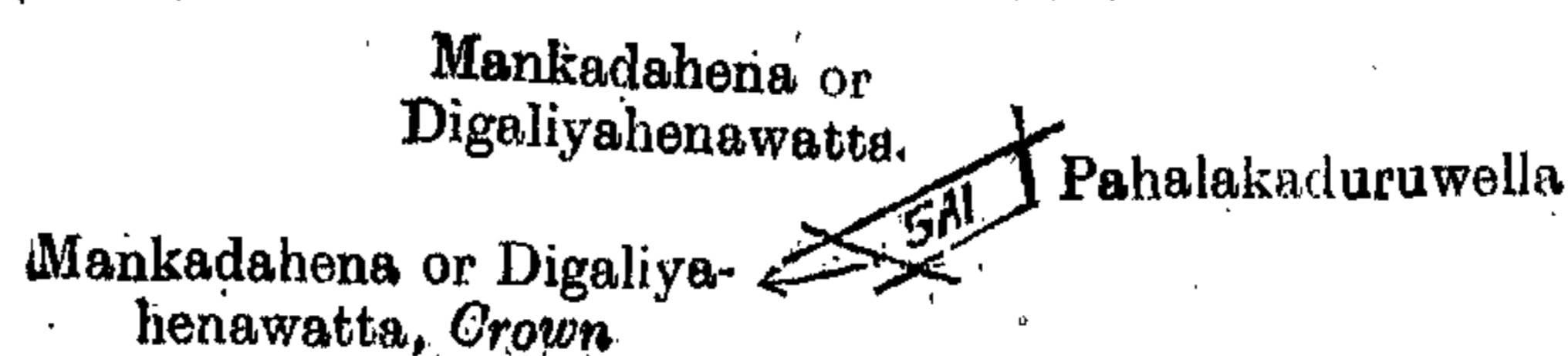
Such Special Officer, in pursuance of the powers vested in him by the said Ordinances, will declare by writing under his hand that the land, to which no claim has been made, is the property of the Crown.

J. M. DAVIES,  
Special Officer.

#### Description of the Land referred to.

The land commonly called or known as Mankadahena or Digaliyahenawatta (road reservation), situated in the village of Alupotagama, in the Kudagalboda korale of the Weudawili hatpattu of the Kurunegala District, in the North-Western Province, containing in extent 10 perches, and shown as lot 5a1 in preliminary plan 95, and in the annexed diagram, and bounded as follows: on the north by Mankadahena or Digaliyahenawatta claimed by J. D. Nicholas Appuhamy, on the east and south by Pahalakaduruwella claimed by H. J. Pieris and others; on the west by Mankadahena or Digaliyahenawatta declared to be the property of the Crown under the Waste Lands Ordinances.

Field sheet I/8/39—48.



Surveyor-General's Office,  
Colombo, October 3, 1912.

Scale of 4 Chains to an Inch.

A. H. G. DAWSON,  
for Surveyor-General.

Kurunegala S. O. 83, 1912—1913.

### Uva Notice No. 4,636.

#### Notice under "The Waste Lands Ordinances of 1897, 1899, 1900, and 1903."

TAKE notice that unless within three months from November 22, 1912, the persons, if any, who claim any interest in the lands hereinafter mentioned or in any one or more of such lands make claim in person or in writing to the said lands or any of them or to some interest therein to J. M. Davies, Esq., Special Officer appointed under section 28 of "The Waste Lands Ordinances of 1897, 1899, 1900, and 1903," at his office at Fort, Colombo:

Such Special Officer, in pursuance of the powers vested in him by the said Ordinances, will declare by writing under his hand that the said lands or such of them, as to which no claim has been made, are the property of the Crown.

J. M. DAVIES,  
Special Officer.

#### Description of the Lands referred to.

The following lots situated in the village of Kehelagala, in the Kandukara korale of the Buttala division, in the Province of Uva, as described in the annexed diagram:—

Preliminary plan 268.

Situation: Kehelagala village in Kandukara korale of Badulla District.

Lot.	Name of Land.	Extent, A. R. P.	Lot.	Name of Land.	Extent, A. R. P.
1	Helawatte-ara, Deugolle-ara, Debe-galagawa-ara, Bogahakanatte-ara, Medakiule-ara, Pammandiye-ara, and other streams	18 0 35	11	Debegollemukalana	6 1 8
2	Helawattetalawa, Udakiuletalawa, Kanapaddaretalawa, Eraminiyagodepatana, Pussulhennepatana	217 2 8	12	Debegollehenyaya	2 3 20
3	Footpath	0 0 19	13	Lindakanduremukalana	2 3 13
4	Helawattehenyaya	5 3 32	20	Udakiulemukalana	1 0 31
5	Helawattewalmeetalawamukalana and Ittagalkandemukalana	5 3 12	21	Kanapaddaremukalana	1 2 39
6	Ittagalkandepatana, Moratukandepatana, Kiramanegodepatana, Hunuketipatana, Walmitalawa	288 2 27	22	Pusselhinneemukalana	1 0 22
7	Footpath	0 1 27	23	Do.	1 3 29
8	Dombagodamukalana and Ittagalkandemukalana	26 3 18	25	Footpath	0 1 0
9	Helawattemukalana	12 0 31	26	Dewayagollehena, Dewayagollehena, Egoda-arawehena, Helarawehena, Pussalhinnehenyaya, Eraminiyagodehenyaya, Bogahakanaftehena, Kana-arawehena, Hunuketikanatta, Uda-arawehenyaya, Henagahahena, Bogahayaya, Talagahahena, Lindakandurehena, Dambagodehena	184 3 15
10	Deugollemukalana and Debegalagawamukalana	22 0 39	26a	Dewayagollewatta	0 1 12
			26b	Bogaha-arawa	0 1 2
			26c	Godahenewatta	0 1 38



Lot.	Name of Land.	Extent, A. R. P.	Lot.	Name of Land.	Extent, A. R. P.
27 ..	Deugollehenyaya ..	2 2 35	35 ..	Eraminiyagodemukalana ..	2 0 9
28 ..	Deugollemukalana ..	14 2 35	35½ ..	Batuhene-ara ..	0 1 25
29 ...	Niyandagalarnukalana, Jambugaha- kiulemukalana, Tenna-arawemu- kalaña ..	89 2 27	36 ..	Footpath ..	0 0 8
30 ..	Ambalangodapatana ..	5 0 26	37 ..	Do. ..	0 0 20
31 ..	Ambalangodamukalana ..	2 0 10	38 ..	Do. ..	0 0 2
32 ..	Path ..	0 0 11	39 ..	Do. ..	0 0 17
33 ..	Pusselhinmemukalana ..	0 2 18	40 ..	Niyandagalahena ..	4 2 39
34 ..	Eraminiyagodemukalana ..	4 1 10			929 0 9

and bounded as follows : on the north by the village limit of Kirigalpotta ; on the east by the village limit of Mayilahinna, the village limit of Moratuwa ; on the south by the village limit of Keliwessa ; on the west by the village limit of Bowela, the village limit of Ranugalla.

NOTE.—The following lots lying within the above boundaries are excluded from this notice, and their aggregate acreage of 7 acres 1 rood and 9 perches is not included in the acreage of 929 acres and 9 perches given above :—

## Preliminary plan 260.

Lot.	Name of Land.	Extent, A. R. P.	Lot.	Name of Land.	Extent, A. R. P.
8½ ..	Hela-arawekumbura ..	0 3 7	A 18 ..	Bogahakumburewatta ..	0 0 31
A 14 ..	Helagedarawatta ..	0 2 20	A 19 ..	Egoda-arawa ..	0 1 23
A 15 ..	Medagedarawatta and Wattege- darawatta ..	2 0 10	24 ..	Pahalagedarawatta ..	0 1 31
A 16 ..	Wattegedarawattekella ..	0 1 20			7 1 9
A 17 ..	Bogahakumbura ..	2 1 27			

[For Diagram see page 1280.]

## Uva Notice No. 4,637.

## Notice under "The Waste Lands Ordinances of 1897 1899, 1900, and 1903."

TAKE notice that unless within three months from November 22, 1912, the persons, if any, who claim any interest in the lands hereinafter mentioned or in any one or more of such lands make claim in person or in writing to the said lands or any of them or to some interest therein to J. M. Davies, Esq., Special Officer appointed under section 28 of "The Waste Lands Ordinances of 1897, 1899, 1900, and 1903," at his office at Fort, Colombo :

Such Special Officer, in pursuance of the powers vested in him by the said Ordinances, will declare by writing under his hand that the said lands or such of them, as to which no claim has been made, are the property of the Crown.

J. M. DAVIES,  
Special Officer.

## Description of the Lands referred to.

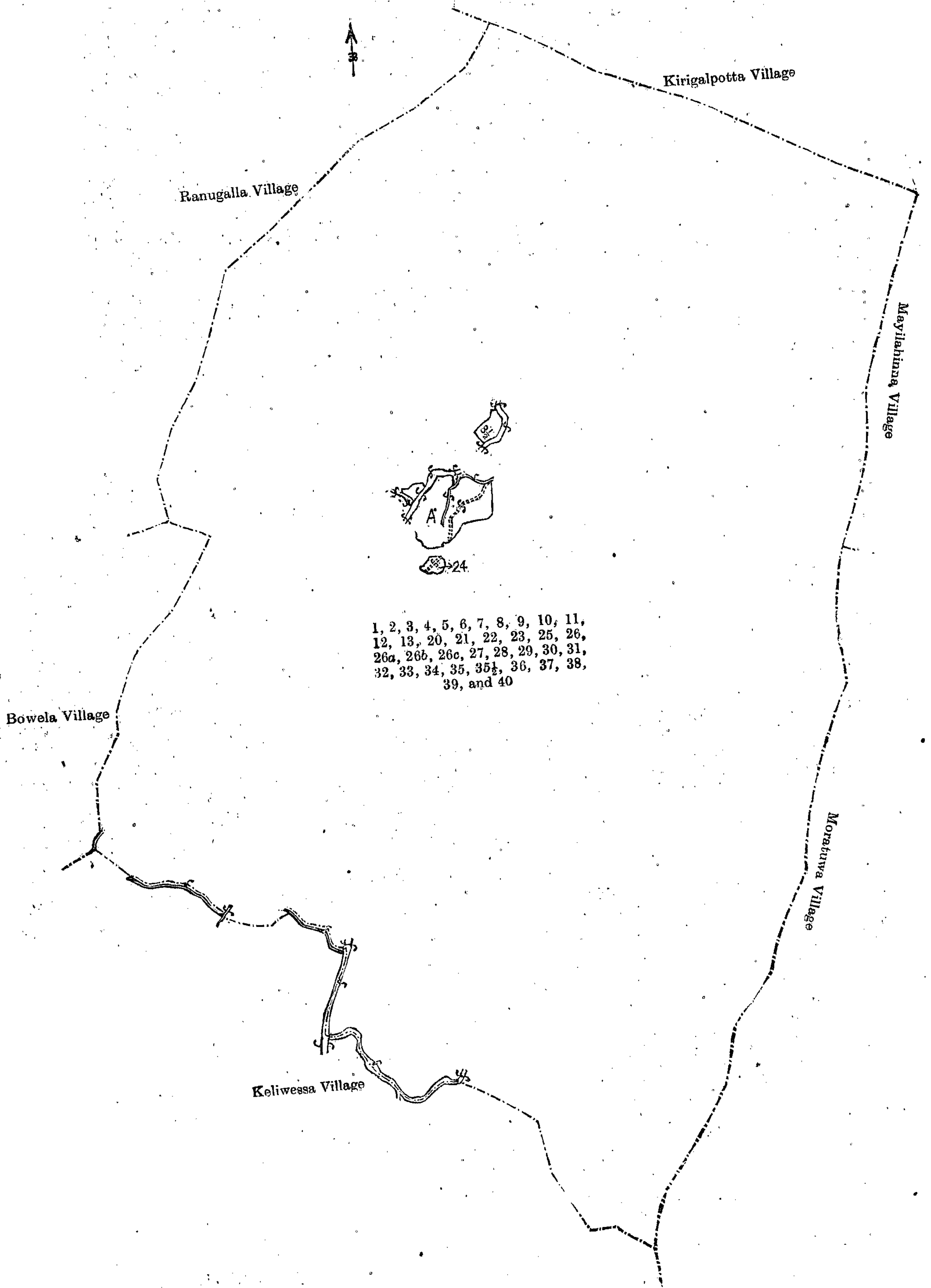
The following lots situated in the village of Neluwa, in the Kandukara korale of the Buttala division, in the Province of Uva, as described in the annexed diagram :—

## Preliminary plan 227.

Situation : Neluwa village in Kandukara korale of Badulla District.

Lot.	Name of Land.	Extent, A. R. P.	Lot.	Name of Land.	Extent, A. R. P.
2 ..	Kirimetiya-gala and Kitullande- talawa ..	22 3 39	6 ..	Wewahinnatalawa ..	75 1 32
3 ..	Pihilagommanahena, Wewa, Walau- wewattehena, Galpottayayahena, Walpupulehenyaya Ugulwetiye- henyaya, Pillapitiyehena, Gal- getalawa, Kongahamulahena, Migahamulahena, Polgaha-arawe- wattehena, Ginikatulandehena, Talagahayata-arawa, Guruwage- arawa, Nekatgearawa, Wara- landehenyaya, Elbeddegollehena, Pannaluweyaya, Deiyannearawa, Tennehena, Bellanarapitiyehena, Bomaluwa ..	141 1 9	13 ..	Kiriamangodamukalana ..	0 3 30
			14 ..	Mahamilladowepatana ..	26 2 23
			17 ..	Mahamillowetalawa ..	9 2 36
			18 ..	Himbiliyagahatalawa and Welan- ketiyetalawa ..	42 0 4
			19 ..	Warlahena ..	2 0 16
			23 ..	Neluwagalalamukalana ..	5 3 1
			24 ..	Gorokgommana ..	3 1 18
				Roads ..	2 1 1
				Streams ..	18 2 39
					351 1 8

and bounded as follows : on the north by the village limit of Ritigahaduwa, T. P. 114,438 (encroachment by Mahateme estate, J. B. Cotton), Ugulwetiya (encroachment by Mahatenne estate, J. B. Cotton), T. P. 114,438, the village limit of Kotamuduna ; on the east by the village limit of Galkulugolla, the village limit Kirigalpotta, Ranthetigolle-ara ; on the south by the Parapa-oya (the village limit of Ranugalla) ; on the west by the Parapa-oya (the village limit of Miyanakadura).



Surveyor-General's Office,  
Colombo, September 25, 1912.

Scale of 16 Chains to an Inch.

Uva S. O. 29, 1912—1913.

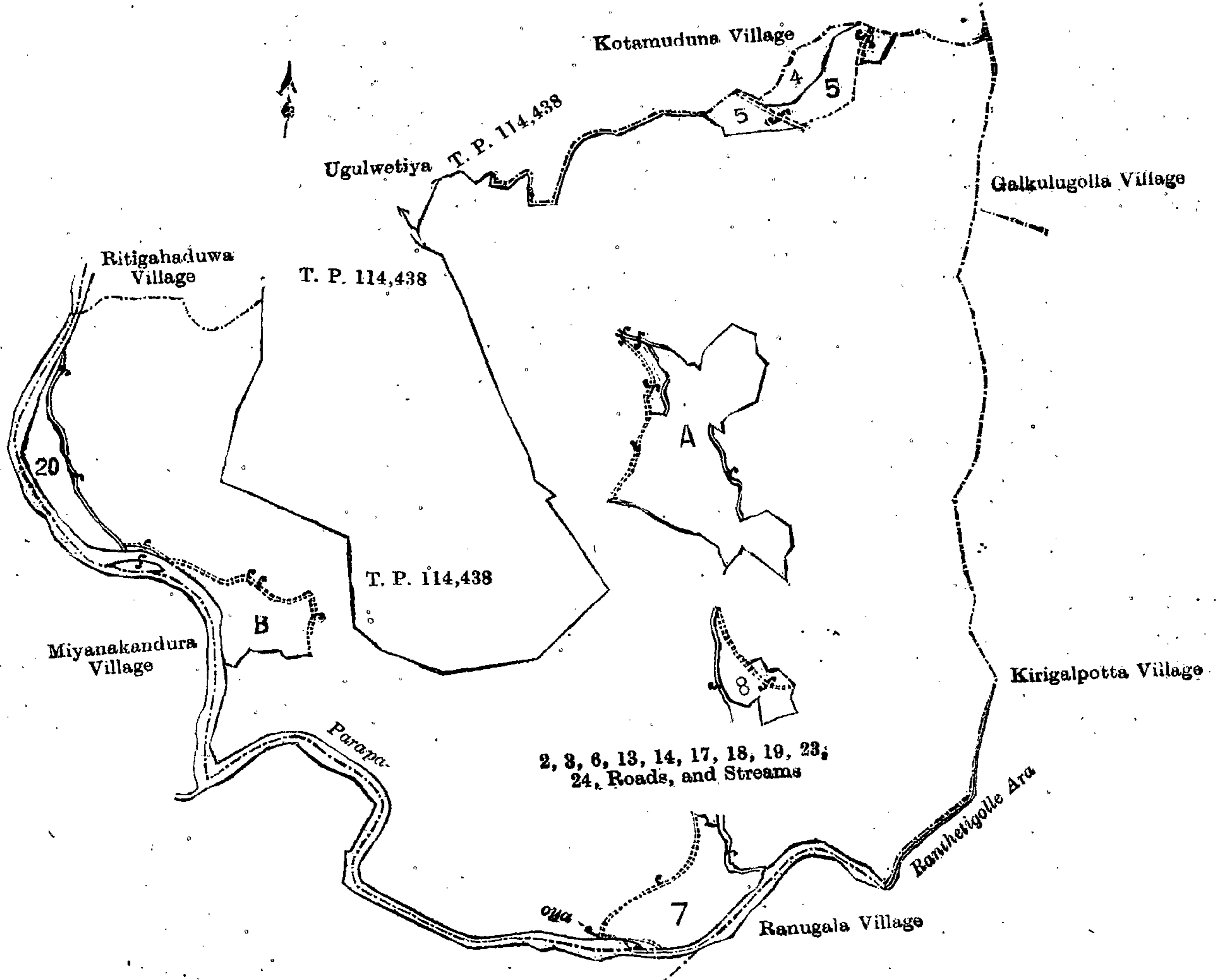
A. H. G. DAWSON,  
for Surveyor-General.



NOTE.—The following lots lying within the above boundaries are excluded from this notice, and their aggregate acreage of 40 acres 3 roods and 12 perches is not included in the acreage of 351 acres 1 rood and 8 perches given above:—

Preliminary plan 227.

Lot.	Name of Land.	Extent, A. R. P.	Lot.	Name of Land.	Extent, A. R. P.
A 9	Walauwawatta ..	1 3 19	7	Ellakumbura ..	7 3 10
A 10	Meekandekumburawatta ..	0 2 3	8	Neluwekammalawatta ..	2 3 1
A 11	Mekandekumbura, Metiwalakumbura, &c. ..	7 2 38	20	Udapitiyewela ..	3 3 8
A 12	Alawatta ..	3 0 11	4	Yakgahakumbura ..	1 3 24
A 15	Pilapitiyawatta ..	0 1 5	5	Pusselawegedera, Alutgedarawattarawa, &c... ..	4 3 0
A 16	Keulewatta ..	1 2 37			
B 21	Puwakaramba-arawa ..	1 0 16			
B 22	Udakehewatta ..	3 2 0			40 3 12



Surveyor-General's Office,  
Colombo, September 20, 1912.

Scale of 16 Chains to an Inch.

A. H. G. DAWSON,  
for Surveyor-General.

Uva S. O. 30, 1912-1913.

**Uva Notice No. 4,638.**

**Notice under "The Waste Lands Ordinances of 1897, 1899, 1900, and 1903."**

TAKE notice that unless within three months from November 22, 1912, the persons, if any, who claim any interest in the lands hereinafter mentioned or in any one or more of such lands made claim in person or in writing to the said land or any of them or to some interest therein to J. M. Davies, Esq., Special Officer appointed under section 28 of "The Waste Lands Ordinances of 1897, 1899, 1900, and 1903," at his office at Fort, Colombo:

Such Special Officer, in pursuance of the powers vested in him by the said Ordinances, will declare by writing under his hand that the said lands or such of them, as to which no claim has been made, are the property of the Crown.

J. M. DAVIES,  
Special Officer.



*Description of the Lands referred to.*

The following lots situated in the village of Kalugala, in the Kandukara korale of the Buttala division, in the Province of Uva, as described in the annexed diagram :—

## Preliminary plan 238.

Situation : Kalugala village in Kandukara korale of Badulla District.

Lot.	Name of Land.	Extent, A. R. P.	Lot.	Name of Land.	Extent, A. R. P.
1	Namiritteyaya, Kalugalgediyeyaya, Pusheraligaha-araweyaya, Mayilagaspitiyeyaya, Gallindeyaya, Thimbiriaraweyaya, Ematillaweyaya, Kalagaslandehenyaya, Wewelheneyaya, Jambulanda, Wawuletiyegalayaya, Moranemadeyaya, Pinnaketiyeyaya, Mut-tettulandeyaya, Diklandeyaya, Ugulwetigodeyaya, Okuruwagodayaya, Galeyyaya, Annasigaleyaya, Unnansegeyyaya, Mullaneyaya, Karandagolleyaya, Gadambeyaya, Weeragodayaya, Belungodayaya, Pusdiwulehena, Yakurawattehena, Siyambalagahalandeyaya...	1,048 1 14	6	Kalugalgediyemukalana Belungodemukalana, Thimbiriarawemukalana	50 2 12
1½	Parts of the Maha-ara and Parapa-oya, the Gallinda-ara, part of Wewelhenne-ara	39 3 24	7	Kakulnugepatana	10 3 28
1¼	Irrigation channel..	0 1 4	9	Belungodemukalana	2 2 28
1¼	Pusheraligaha-arawa	1 1 36	10	Belungodepatana ..	18 3 21
2	Amunegodamukalana	17 0 36	11	Belungodemukalana	2 0 9
5	Mayilagaspitiyemukalana, Thimbiriarawegommana	67 3 37	12	Jambugaslandegommana	0 2 5
			13	Demodaramukalana	3 3 6
			14	Kalukotegodamukalana	2 1 16
			15	Galaperalitchagodemukalana, Okuruwagodemukalana	106 0 38
			16	Ugulwetiye-godemukalana	23 0 36
			17	Ugulwetiye-godegommana	3 1 0
			18	Ugulwetiye-godepatana	1 3 0
			19	Do.	1 0 32
			20	Ugulwetiye-godemukalana	12 1 24
			21	Island in Parapa-oya	1 1 20
			22	Do.	0 2 35
			22½	Part of footpath from Bogahapelessa to Atala.	0 1 3
			22¼	Do.	0 0 2
			22½	Do.	0 0 1
			22½	Do.	0 0 32
					1,417 2 19

and bounded as follows : on the north by the village limit of Atala ; on the east by the village limit of Weragoda, the village limit of Katugahagalge ; on the south by the village limit of Katugahagalge ; on the west by the village limit of Bogahapelessa (Bubule-ara), the village limit of Bogahapelessa (Katugahalande-ara), the village limit of Bogahapelessa, the village limit of Rattarankiwula (Wewelhinne-ara), the village limit of Nagahadoruwa.

NOTE.—The following lots lying within the above boundaries are excluded from this notice, and their aggregate acreage of 8 acres 3 roods and 32 perches is not included in the acreage of 1,417 acres 2 roods and 19 perches given above :—

## Preliminary plan 238.

Lot.	Name of Land.	Extent, A. R. P.
3	Nugearawewatta ..	1 2 22
4	Nugearawa ..	6 1 31
8	Lindagawawatta, Alutgedarawatta ..	0 3 19
		8 3 32

[For Diagram see page 1283.]

## Uva Notice No. 4,639.

## Notice under "The Waste Lands Ordinances of 1897, 1899, 1900, and 1903."

TAKE notice that unless within three months from November 22, 1912, the person, if any, who claim any interest in the lands hereinafter mentioned or in any one or more of such lands make claim in person or in writing to the said lands or any of them or to some interest therein to J. M. Davies, Esq., Special Officer appointed under section 28 of "The Waste Lands Ordinances of 1897, 1899, 1900, and 1903," at his office at Fort, Colombo :

Such Special Officer, in pursuance of the powers vested in him by the said Ordinances, will declare by writing under his hand that the said lands or such of them, as to which no claim has been made, are the property of the Crown.

J. M. DAVIES,  
Special Officer.

*Description of the Lands referred to.*

The following lots situated in the village of Mailagastenna, in the Kandukara korale of the Buttala division, in the Province of Uva, as described in the annexed diagram :—

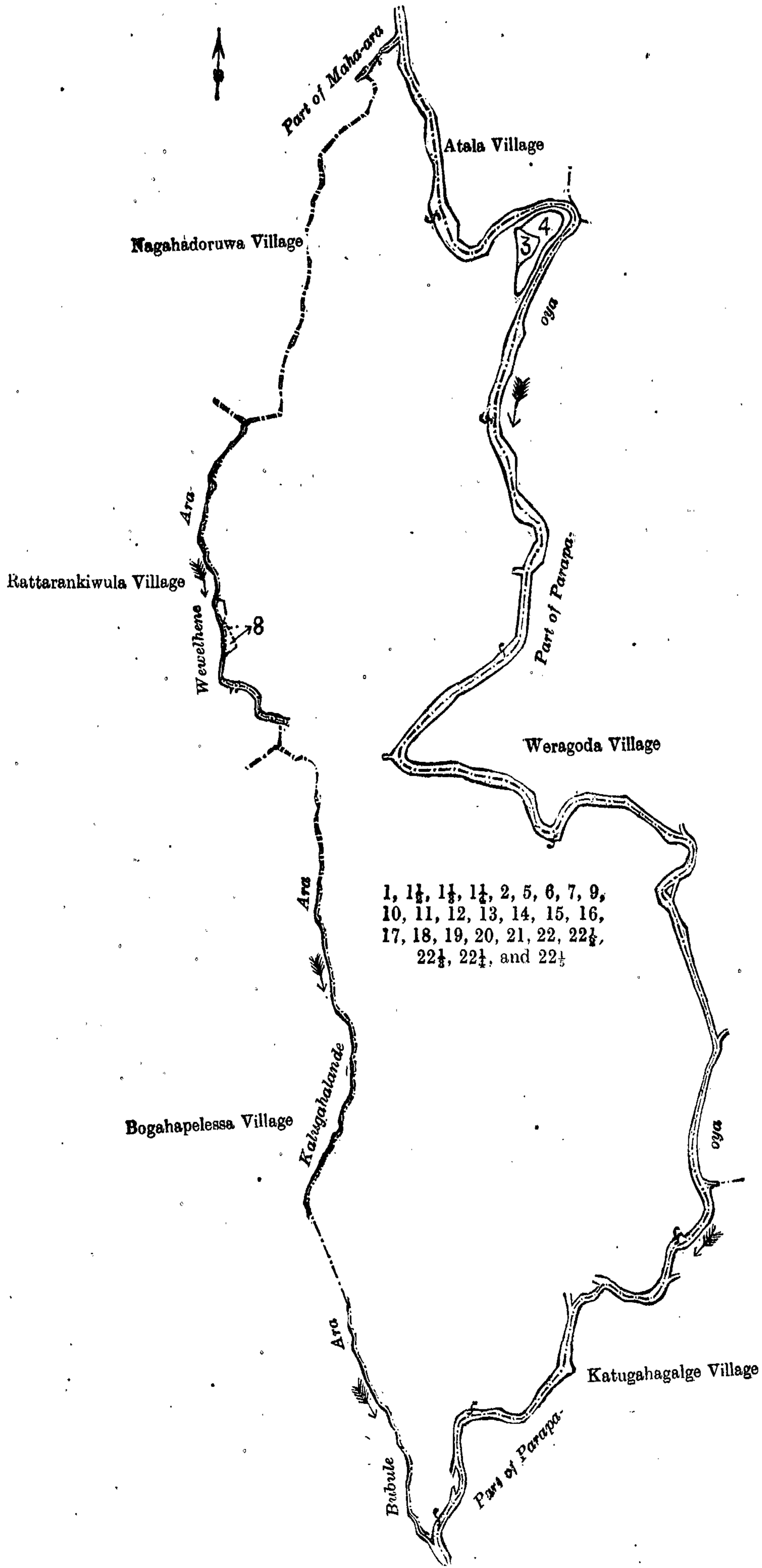
## Preliminary plan 208.

Situation : Mailagastenna village in Kandukara korale of Badulla District.

Lot.	Name of Land.	Extent, A. R. P.
1	Ratpahemukalana	7 3 20
2	Ratpahenyaya, Bogahapitiyahenyaya, Godahenyaya, Pantilibawalahenyaya, Millattahinna, Bogahagawahena, Tumbagalagawahenyaya, Orumadahena, Karagaskandureyaya, Niyandagalamukalana, Hattigahalandehena	228 1 29
3	Ankadagedara-alutkoratuwa	0 1 27
5	Wewelketiyemukalana	1 1 33
	Area of roads	0 3 29
	Area of streams	1 1 30
		240 2 8

and bounded as follows : on the north by the village limit of Kirawanagoda (a stream) ; on the east by the village limit of Talawa ; on the south by the village limit of Talawa, the village limit of Pussellawa ; on the west by the village limit of Moragahamada, the village limit of Kirawanagoda.

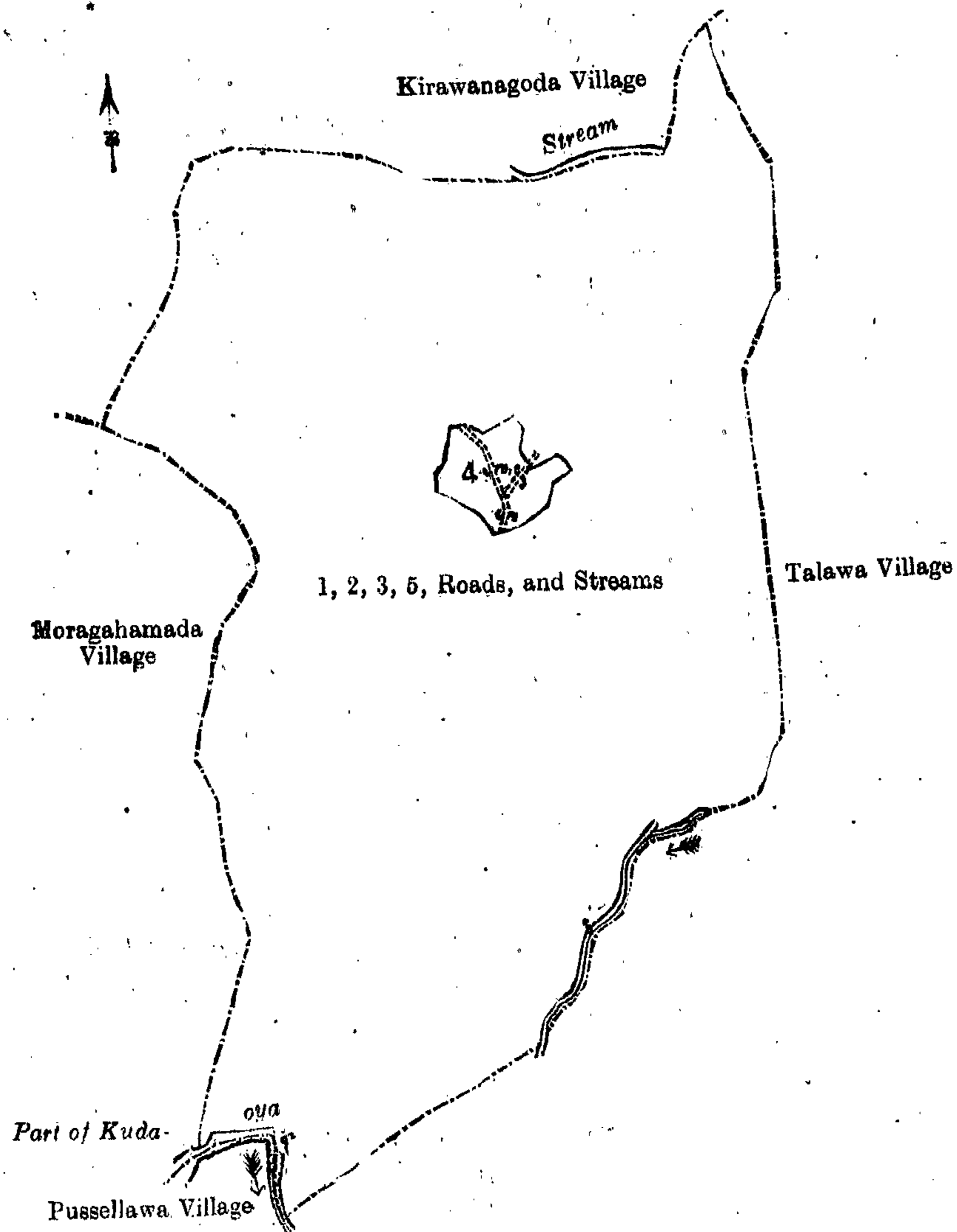




NOTE.—The following lot lying within the above boundaries is excluded from this notice, and the area of 4 acres and 34 perches is not included in the acreage of 240 acres 2 roods and 8 perches given above :—

Preliminary plan 208.

Lot.	Name of Land.	Extent, A. R. P.
4	Helagedarawatta, Ankadagedarawatta, Pitapolawatta	4 0 34



Surveyor-General's Office,  
Colombo, October 4, 1912.

Scale of 16 Chains to an Inch.

A. H. G. DAWSON,  
for Surveyor-General.

Uva S. O. 32, 1912—1913.

#### Kalutara Notice No. 4,640.

##### Notice under "The Waste Lands Ordinances of 1897, 1899, 1900, and 1903."

TAKE notice that unless within three months from November 22, 1912, the persons, if any, who claim any interest in the lands hereinafter mentioned, or in any one or more of such lands appear before the Assistant Government Agent of the Kalutara District, at his office at Kalutara, and make claim to the said lands or any of them or to some interest therein :

Such Assistant Government Agent, in pursuance of the powers in him vested by "The Waste Lands Ordinances of 1897, 1899, 1900, and 1903," will declare by writing under his hand that the said lands or such of them, as to which no claim has been made, are the property of the Crown.

G. F. PLANT,  
Assistant Government Agent.

##### Description of the Lands referred to.

The following lots situated in the village Ratmale, in the Maha Pattu South of the Pasdun Korale East of the Kalutara District of the Western Province, as described in the annexed diagram :—

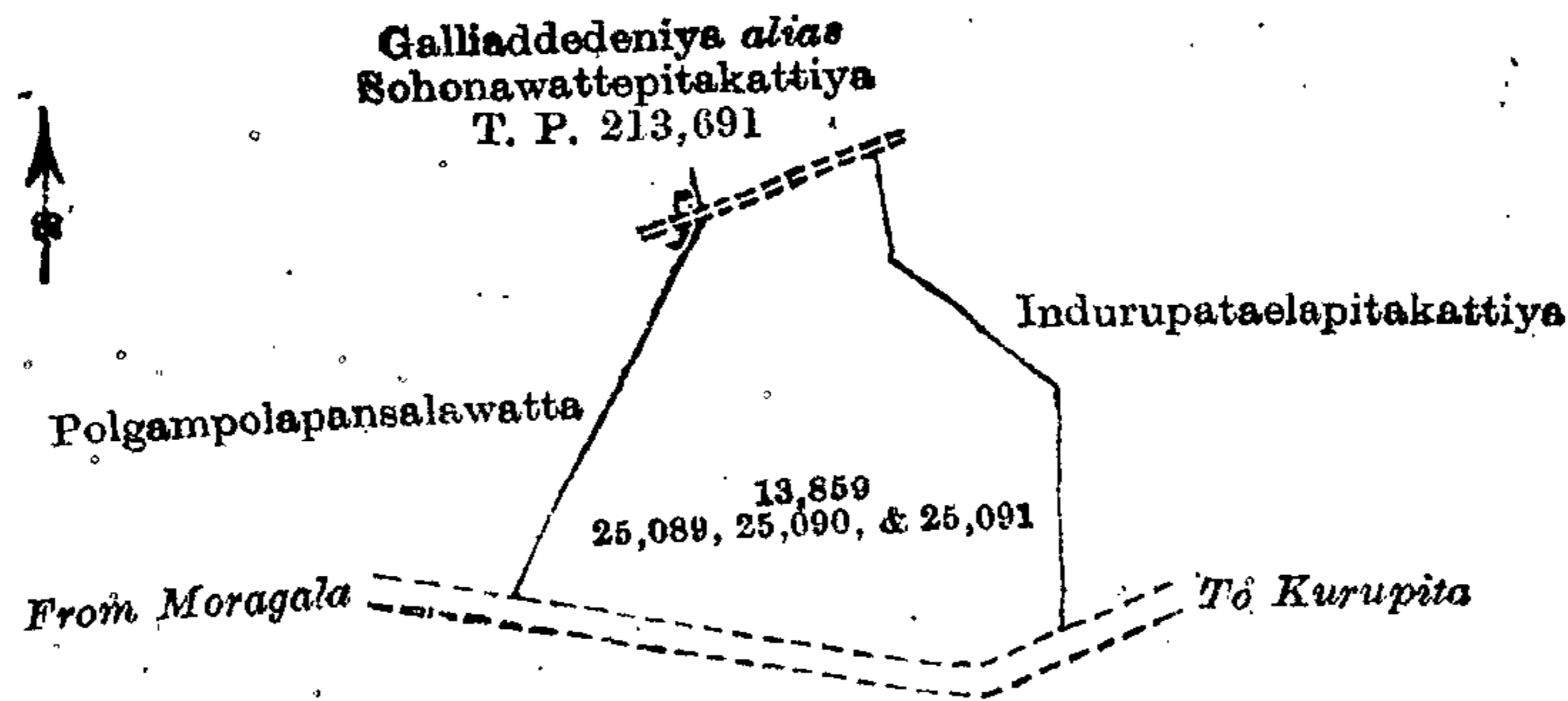
Preliminary plan 13,859.

Situation : Ratmale village in Maha Pattu South of Pasdun Korale East of Kalutara District.

Lot.	Name of Land.	Extent, A. R. P.
25089	Galagodawattakele	1 1 14
25090	Do.	0 0 28
25091	Do.	0 0 28
		1 2 30

and bounded as follows : on the north by Galliaddedeniya *alias* Sohonawattepitakattiya claimed by Walagedera Sumangala Terunnanse of Ratmale, T. P. 213,691 ; on the east by Indurupataelapitakattiya claimed by Uruliyana Siman de Sinno of Ratmale ; on the south by the road from Moragala to Kurupita ; and on the west by Polgampolapansalawatta.





Surveyor-General's Office,  
Colombo, December 16, 1911.

Scale of 4 Chains to an Inch.

A. H. G. DAWSON,  
for Surveyor-General.

## FINAL ORDERS.

### Hambantota S. O. No. 841.

#### Order under Section 2 of "The Waste Lands Ordinances of 1897, 1899, 1900, and 1903," declaring Lands to be Crown Property.

In the matter of the lands commonly called or known as Okalagewewa, Karagahagodellagawahena, &c., situate in the village of Kariyamaditta, in the East Giruwa pattu of the Hambantota District, in the Southern Province, and of "The Waste Lands Ordinances of 1897, 1899, 1900, and 1903."

THE notice required by section 1 of "The Waste Lands Ordinances of 1897, 1899, 1900, and 1903," having been duly published in manner prescribed by that section in respect of the above-named lands (*vide* Notice No. 3,757), and no claim having been made to the said lands or to any interest therein within the period of three months from the date specified in the said notice, I, Walter Ernest Wait, Special Officer appointed under section 28 of the said Ordinances, under and by virtue of the powers vested in me in that behalf by section 2 of the said Ordinances, do hereby, on August 15, 1912, order and declare that the said lands, as more fully described herein below, situate in the village of Kariyamaditta, in the East Giruwa pattu of the Hambantota District, in the Southern Province, and shown as lots 11, 17, 19, 25½, 26, 29, 28, 22b, 40, 40g, 40j in preliminary plan 403, and in the annexed diagrams, and containing in extent 65 acres 2 roods and 7 perches, are the property of the Crown.

#### Description of the Lands referred to.

The following lots situated in the village of Kariyamaditta, in the East Giruwa pattu of the Hambantota District, in the Southern Province, as described in the annexed diagrams:—

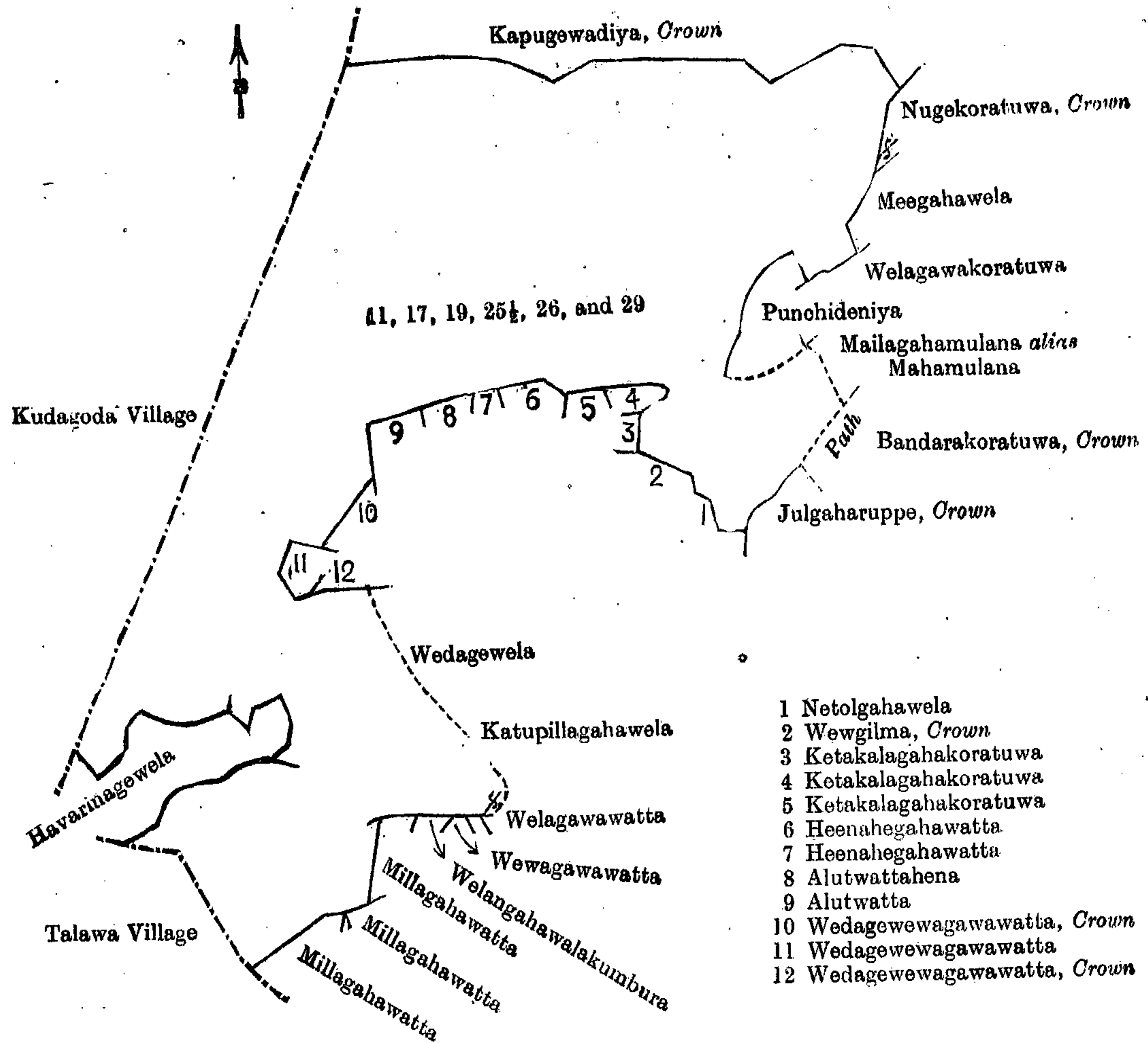
#### I.—Preliminary plan 403.

Situation: Kariyamaditta village in East Giruwa pattu of Hambantota District.

Lot.	Name of Land.	Extent. A. R. P.	Lot.	Name of Land.	Extent, A. R. P.
11	Okalagewewa	0 0 34	26	Wedagewewa	5 1 20
17	Karagahagodellagawahena and Mailagahahena	33 1 31	29	Pinhena	4 0 0
19	Mahawewa	2 1 32			45 2 1
25½	Water-hole	0 0 4			

and bounded as follows: on the north by Kapugewadiya to be declared the property of the Crown under the Waste Lands Ordinances; on the east by Nugekoratuwa claimed by Crown and Alahaperumage Janis, Meegahawela claimed by Ratnayake Kankanange Jayatuhamy and others, Welagawakoratuwa claimed by Ratnayaka Kankanange Jayatuhamy, Punchideniya claimed by Ekanayakage Andris and others, Mailagahamulana *alias* Mahamulana claimed by Pananwelage Don Peneris and others, Bandarakoratuwa claimed by Crown and Samuel Wijekon Dissanayaka Maharana, Julgaharuppe to be declared the property of the Crown under the Waste Lands Ordinances, Netolgahawela claimed by Pananwelage Don Peneris and others, Wewgilma claimed by Crown, Ketakalagahakoratuwa claimed by Crown and Kahagalagamage Juwanis, Heenahegahawatta sold by Crown, Heenahegahawatta claimed by Abeywarna Arachchige Sodihamy, Alutwattahena claimed by Crown and Ratnayaka Kankanange Santakahami, Alutwatta claimed by ditto, Wedagewewagawawatta claimed by Crown, Wedagewewagawawatta claimed by Crown and Abeynayakage Tinohamy, Wedagewewagawawatta claimed by Crown, Wedagewela claimed by Abeywarna Arachchige Janis and others, Katupillagahawela claimed by ditto; on the south by Welagawawatta sold by Crown, Wewagawawatta sold by Crown, Welangahawelakumbura claimed by Kaluachchige Aberan and others, Millagahawatta claimed by Crown and Abenayakage Koronis Appu, Millagahawatta claimed by Abenayakage Koronis Appu, Millagahawatta claimed by Crown, and Abenayakage Koronis Appu, the village limit of Talawa; on the west by Havarinagewela claimed by Abeykoonge Ranhamy, the village limit of Kudagoda.





Surveyor-General's Office,  
Colombo, August 5, 1912.

Scale of 8 Chains to an Inch.

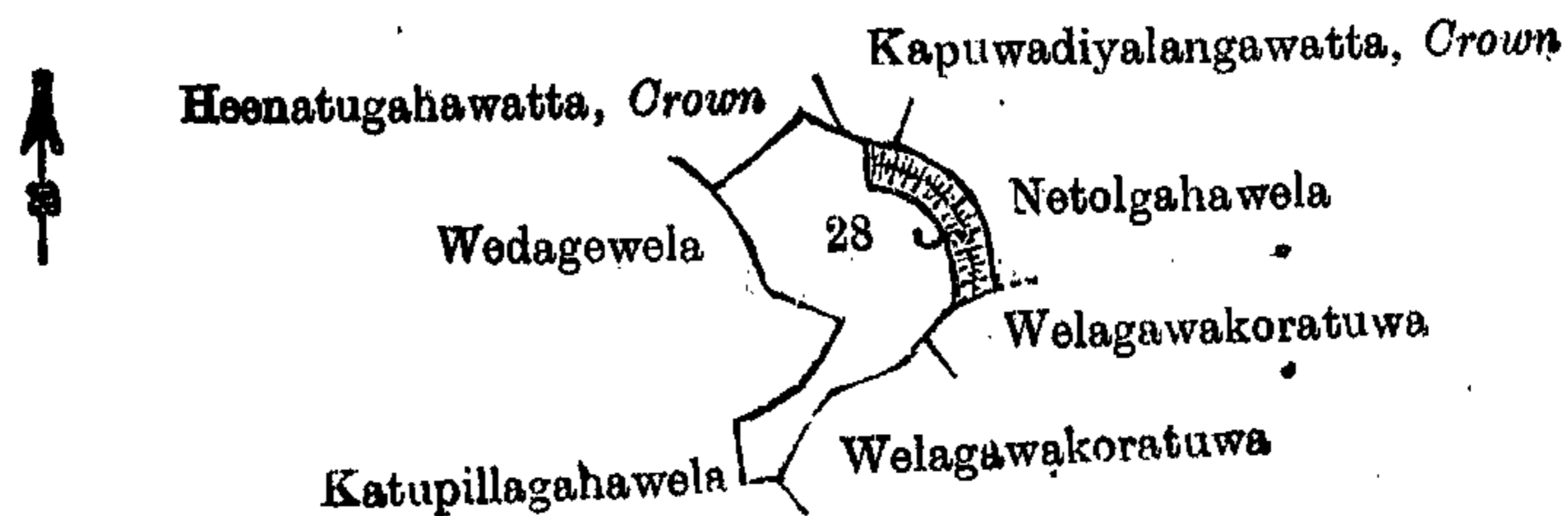
A. H. G. DAWSON,  
for Surveyor-General.

II.—Preliminary plan 403.

Situation : Kariyamaditta village in East Giruwa pattu of Hambantota District.

Lot.	Name of Land.	Extent, A. R. P.
28	Wattagawawewa	1 1 25

and bounded as follows : on the north by Heenatugahawatta claimed by Crown, Kapuwadiyalangawatta claimed by Crown and Kahagalagamage Juwanis, Netolgahawela claimed by Pananwelage Don Peneris and others ; on the east by Welagawakoratuwa claimed by Pananwelage Andris, Welagawakoratuwa sold by Crown ; on the south by Katupillagahawatta claimed by Abeywardana Arachchige Janis and others ; on the west by Wedagewela claimed by Abeywardana Arachchige Janis and others.



Surveyor-General's Office,  
Colombo, August 5, 1912.

Scale of 8 Chains to an Inch.

A. H. G. DAWSON,  
for Surveyor-General.

III.—Preliminary plan 403.

Situation : Kariyamaditta village in East Giruwa pattu of Hambantota District.

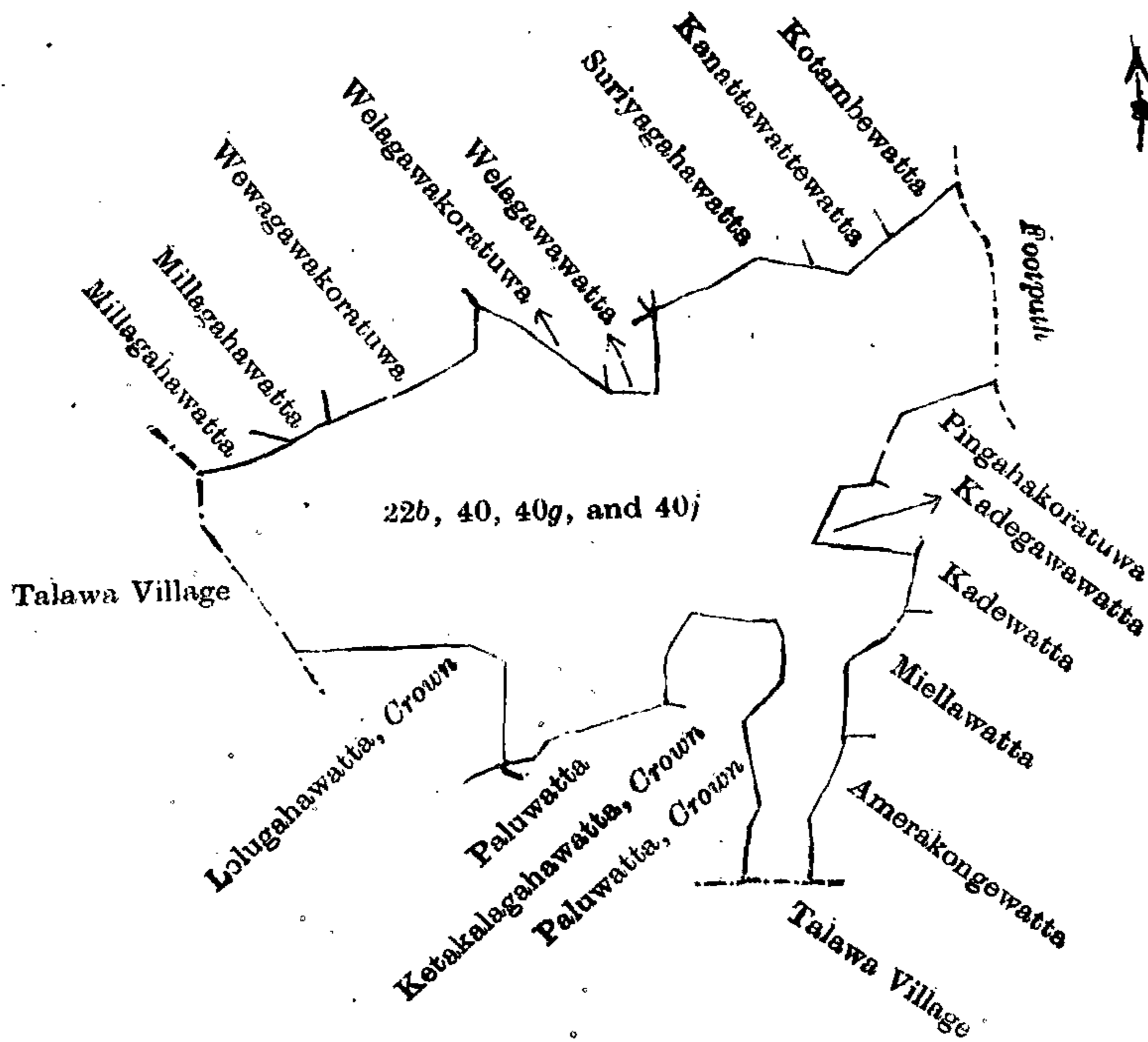
Lot.	Name of Land.	Extent, A. R. P.	Lot.	Name of Land.	Extent, A. R. P.
22b	Pingaha-arekoratuwa	5 1 25	40j	Amarakongedarawatta	1 1 1
40	Lolugahahena	9 2 25			
40g	Ehalagahakoratuwa	2 1 10			
					18 2 21

and bounded as follows : on the north by Millagahawatta claimed by Crown and Abeynayakage Coronis Appu, Wewagawakoratuwa sold by Crown, Welagawakoratuwa sold by Crown, Welagawawatta sold by Crown, Suriyagahawatta claimed by A. Babahamy, Kanattawattewatta claimed by P. Kirihamy, Kotambewatta claimed by Jasin Patiranage Dissanhami ; on the east by a footpath, Pingahakoratuwa claimed by Crown and Abeywaranage Heen Appu and others, Kadegawawatta claimed by A. Dingi Appu, Kadewatta sold by Crown, Miellawatta claimed by Ekanayakage Andris, Amerakongewatta claimed by D. A. Amerakoon ; on the south by the village limit of Talawa, Paluwatta claimed by Crown and R. K. Juwanis, Ketakalagahawatta claimed by Crown and Abeysekerage Hehami, Paluwatta claimed by Crown and R. K. Juwanis, Lolugahawatta claimed by Crown ; on the west by the village limit of Talawa.

August 15, 1912.

W. E. WAIT,  
Special Officer.





Surveyor-General's Office,  
Colombo, August 5, 1912.

Scale of 8 Chains to an Inch.

A. H. G. DAWSON,  
for Surveyor-General.

**Hambantota S. O. No. 853.**

**Order under Section 4, Sub-section (1), of "The Waste Lands Ordinances of 1897, 1899, 1900, and 1903," admitting Lands to be Private Property.**

In the matter of the lands commonly called or known as Migatwelahenyaya, Karuwalagahapotawa, Ingungahayaya, &c., situate in the village of Metigatwela, in the East Giruwa pattu of the Hambantota District, in the Southern Province, and of "The Waste Lands Ordinances of 1897, 1899, 1900, and 1903."

WHEREAS in pursuance of section 1 of the said Ordinances it was duly notified on July 24, 1908, that if no claims to the lands commonly called or known as Migatwelahenyaya, Karuwalagahapotawa, Ingungahayaya, &c., situate in the village of Metigatwela, in the East Giruwa pattu of the Hambantota District, in the Southern Province, containing in extent 157 acres 1 rood and 20 perches, and shown as lots 2c, 14, 2b in preliminary plan 425, as described in the annexed diagrams, was made to Frederick Lewis, Special Officer appointed under section 28 of the said Ordinances, within the period of three months from the date specified in such notice, such lands would be declared the property of Crown, and dealt with on account of the Crown (*vide* Notice No. 3,126):

And whereas Don Carolis Abedira Goonewardane, as Trustee of Mulgirigala vihare, on behalf of the vihare, made claim thereto, and I, Frederick Lewis, Special Officer appointed under section 28 of the said Ordinances, made due inquiry into such claim; I, with the consent of His Excellency the Governor, do hereby admit the claim of the said vihare to the said lands, as more fully described herein below, under section 4, sub-section (1), of the said Ordinances.

*Description of the Lands referred to.*

The following lots situated in the village of Metigatwela, in the East Giruwa pattu of the Hambantota District, in the Southern Province, as described in the annexed diagrams:—

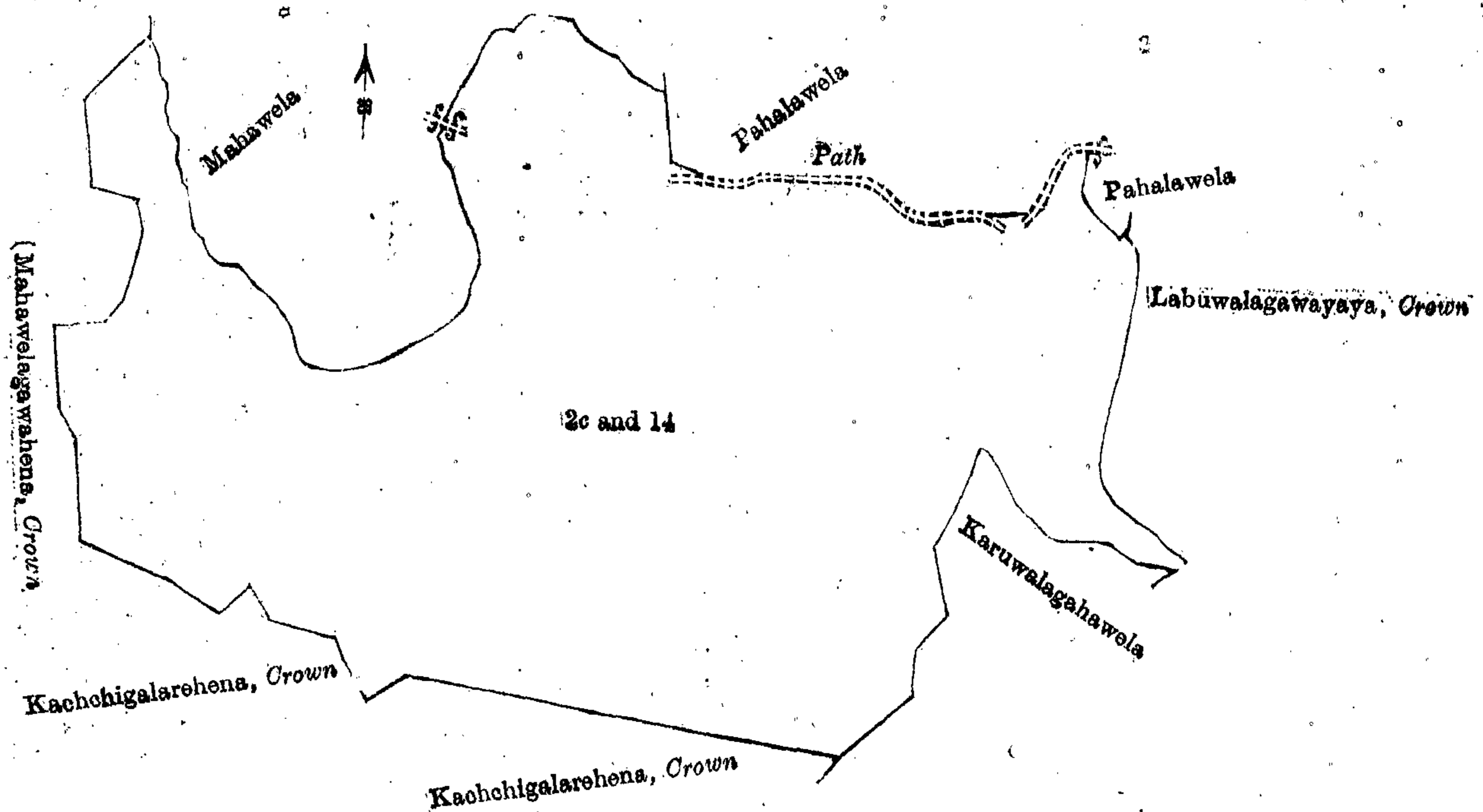
**Preliminary plan 425.**

Situation: Metigatwela village in East Giruwa pattu of Hambantota District.

Lot.	Name of Land.	Extent, A. R. P.
2c	Migatwelahenyaya	51 0 5
14	Karuwalagahapotawa	6 0 19
		57 0 24

and bounded as follows: on the north by Mahawela claimed by Mulkirigala pansala, Pahalawela claimed by ditto (a path); on the east by Pahalawela claimed by Mulkirigala pansala, Labuwalagawayaya to be declared the property of the Crown under the Waste Lands Ordinances; Karuwalagahawela claimed by Mulkirigala pansala; on the south by Kachigalarehena to be declared the property of the Crown under the Waste Lands Ordinances; on the west by Mahawelagawahena to be declared the property of the Crown under the Waste Lands Ordinances.





Surveyor-General's Office,  
Colombo, July 26, 1912.

Scale of 8 Chains to an Inch.

A. H. G. DAWSON,  
for Surveyor-General.

II.—Preliminary plan 425.

Situation: Metigatwela village in East Giruwa pattu of Hambantota District.

Lot.	Name of Land.	Extent, A. R. P.
25	Ingungahayaya, Mahayaya, Labuwalalanda, Metigatwelahenyaya, Welagawahena, &c.	100 0 36

and bounded as follows: on the north by Andaragahawewa to be declared the property of the Crown under the Waste Lands Ordinances (a bund), Metigatwelahenyaya to be declared the property of the Crown under the Waste Lands Ordinances; on the east by Metigatwelahenyaya to be declared the property of the Crown under the Waste Lands Ordinances, the village limit of Dikwewa; on the south by a path; on the west by Pahalawela claimed by Mulkirigala pansala, Potawewa claimed by ditto, Metigatwela claimed by ditto, Madukotalandewatta claimed by Mulkirigala vihare, Andaragahawela claimed by ditto.

October 12, 1912.

FREDERICK LEWIS,  
Special Officer.

[For Diagram see page 1289.]

Hambantota S. O. No. 854.

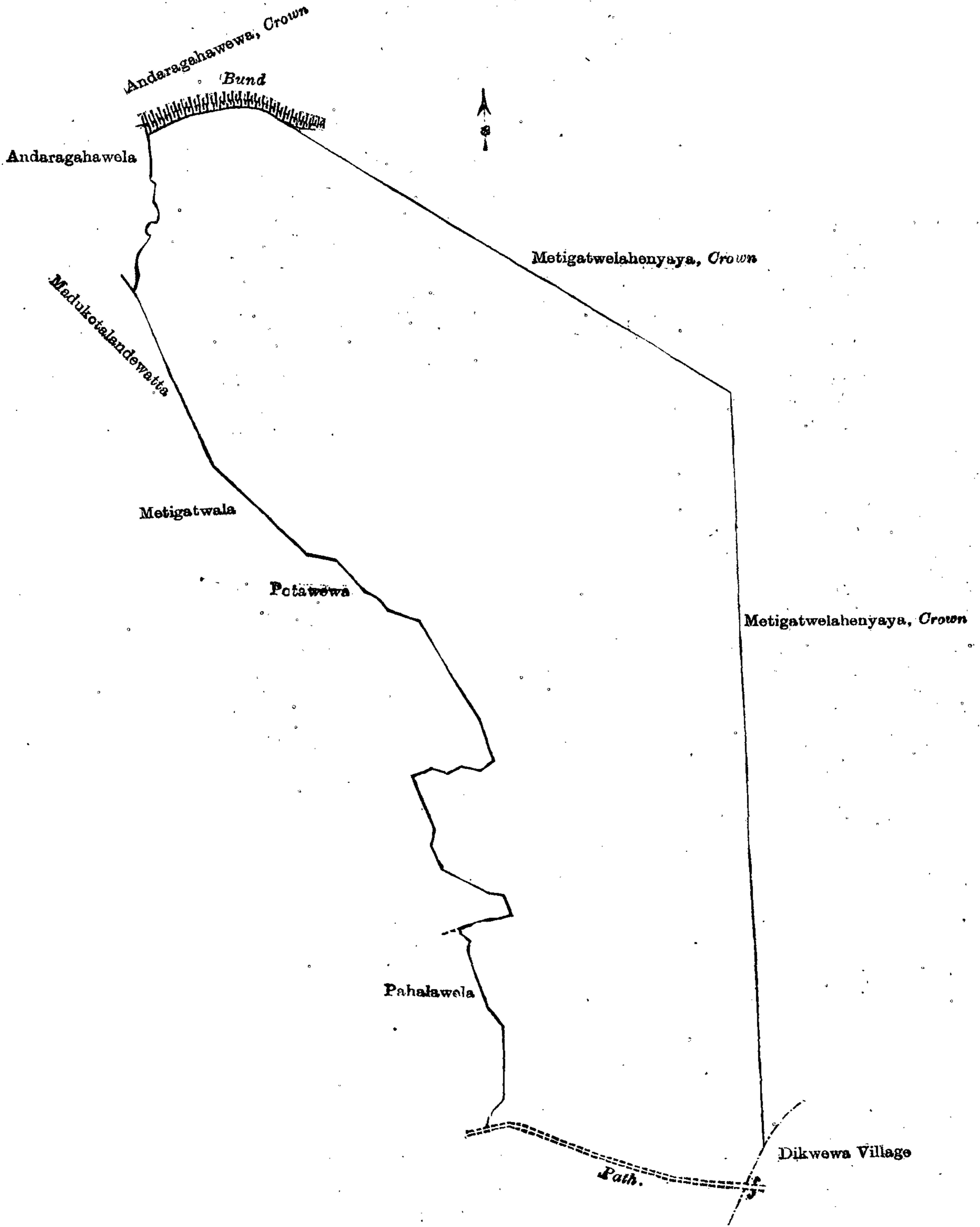
Order under Section 4, Sub-section (1), of "The Waste Lands Ordinances of 1897, 1899, 1900, and 1903,"  
declaring Lands to be Crown Property.

In the matter of the lands commonly called or known as part of Mahawewa, Kandiyagawapaluwatta, &c., situate in the village of Metigatwela, in the East Giruwa pattu of the Hambantota District, in the Southern Province, and of "The Waste Lands Ordinances of 1897, 1899, 1900, and 1903."

WHEREAS in pursuance of section 1 of the said Ordinances it was duly notified on July 24, 1908, that if no claim to the lands commonly called or known as part of Mahawewa, Kandiyagawapaluwatta, &c., situate in the village of Metigatwela, in the East Giruwa pattu of the Hambantota District, in the Southern Province, containing in extent 640 acres and 29 perches, and shown as lots 1, 1a, 2, 3 in preliminary plan 425, as described in the annexed diagram, was made to Frederick Lewis, Special Officer appointed under section 28 of the said Ordinances, within the period of three months from the date specified in such notice, such lands would be declared the property of the Crown, and dealt with on account of the Crown (*vide* Notice No. 3,126):

And whereas Don Carolis Abedira Goonewardene, as Trustee of Mulgirigala vihare, on behalf of the vihare, made claim thereto, and whereas the said claimant has withdrawn his claim to the said lands, I, Frederick Lewis, Special Officer appointed under section 28 of the said Ordinances, under and by virtue of the powers vested in me in that behalf by section 4 of the said Ordinances, do hereby on October 12, 1912, order and declare under section 4, sub-section (1), of the said Ordinances, that the said lands, as more fully described herein below, are the property of the Crown.





Surveyor-General's Office,  
Colombo, July 26, 1912.

Scale of 8 Chains to an Inch.

A. H. G. DAWSON,  
for Surveyor-General.  
D 3

*Description of the Lands referred to.*

The following lots situated in the village of Metigatwela, in the East Giruwa pattu of the Hambantota District, in the Southern Province, as described in the annexed diagram:—

Preliminary plan 425.

Situation: Metigatwela village in East Giruwa pattu of Hambantota District.

Lot.	Name of Land.	Extent, A. R. P.
1	Part of Mahawewa	2 0 8
1a	Do.	2 0 32
2	Kandiyagawapaluwatta, Madukolayaya, Wewagawakele, &c.	631 1 37
3	Andaragahawewa	4 1 32
		640 0 29

and bounded as follows: on the north by the boundary of the Province of Sabaragamuwa; on the east by the village limit of Dikwewa; on the south by the Kachchigal-ara; on the west by the Kachchigal-ara, the village limit of Galwewa, the village limit of Uswewa.

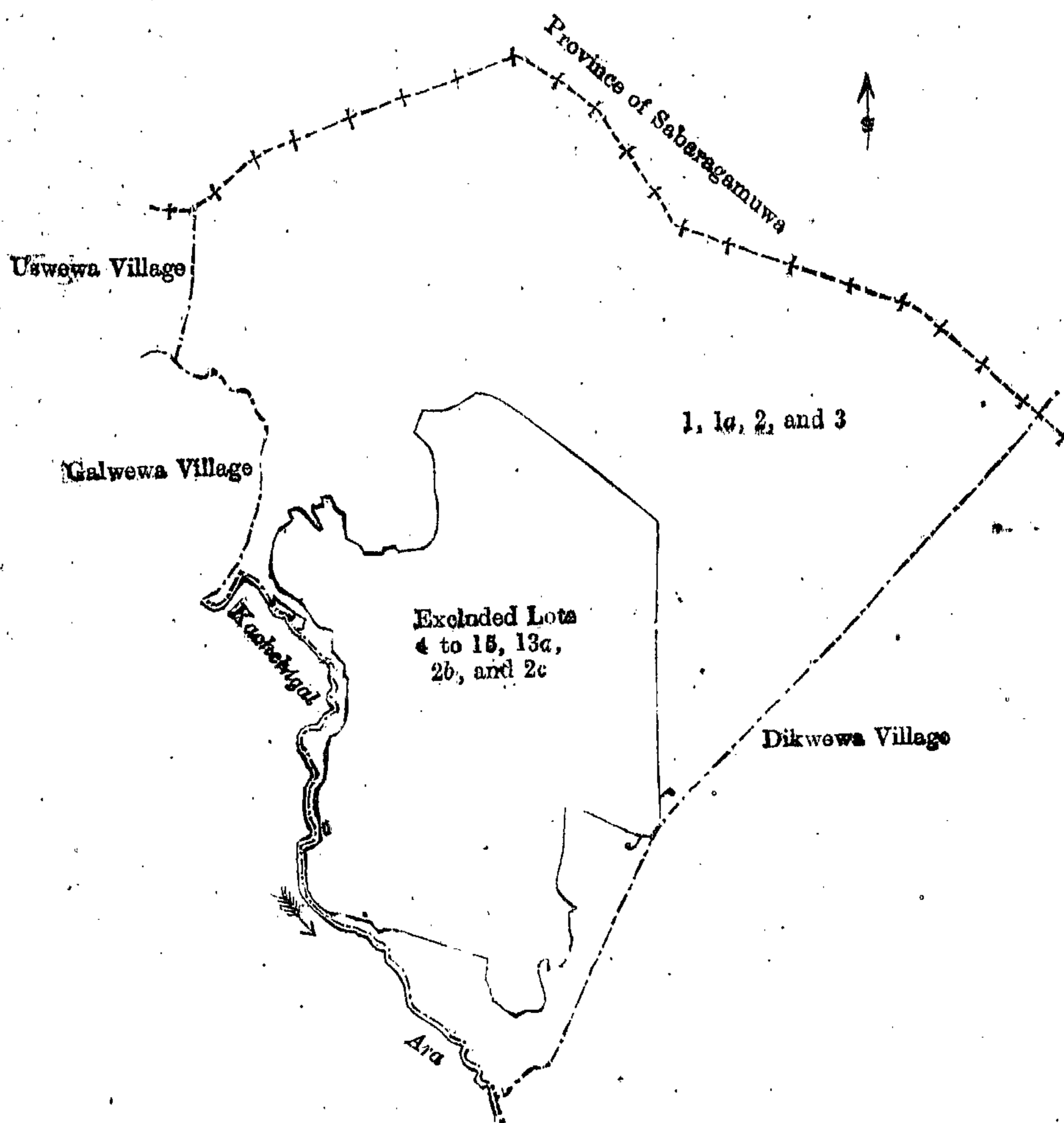
NOTE.—The following lots lying within the above boundaries are excluded from this order, and their aggregate acreage of 312 acres 1 rood and 36 perches is not included in the acreage of 640 acres and 29 perches given above:—

Preliminary plan 425.

Lot.	Name of Land.	Extent, A. R. P.	Lot.	Name of Land.	Extent, A. R. P.
4	Andaragahawela	3 0 37	13	Potawewa, Pahalawewa	53 1 10
5	Do.	0 2 22	14	Karuwalagahapotawa	6 0 19
6	Andaragahaowita	2 0 29	15	Karuwalagahawela	13 2 2
7	Madukolalandewatta	1 3 5	13a	Metigatwela	1 2 30
8	Metigatwelagoda	0 0 26	2b	Do.	100 0 36
9	Kachchigalarewatta	0 0 17	2c	Do.	51 0 5
10	Do.	0 1 27			312 1 36
11	Mahawela	57 2 11			
12	Kohombagahawatta, Siyambalagahawatta, Ambagahawatta, Polgahawatta, Pansalawatta	20 2 0			

October 12, 1912.

FREDERICK LEWIS,  
Special Officer.





## Hambantota S. O. No. 855.

Order under Section 2 of "The Waste Lands Ordinances of 1897, 1899, 1900, and 1903,"  
declaring Lands to be Crown Property.

In the matter of the lands commonly called or known as Halambagahawatta, Ihala Paradawekumbura, &c., situate in the village of Etbatuwa, in the East Giruwa pattu of the Hambantota District, in the Southern Province, and of "The Waste Lands Ordinances of 1897, 1899, 1900, and 1903."

THE notice required by section 1 of "The Waste Lands Ordinances of 1897, 1899, 1900, and 1903," having been duly published in manner prescribed by that section in respect of the above-named lands (*vide* Notice No. 4,393), and no claim having been made to the said lands or to any interest therein within the period of three months from the date specified in the said notice, I, Walter Ernest Wait, Special Officer appointed under section 28 of the said Ordinances, under and by virtue of the powers vested in me in that behalf by section 2 of the said Ordinances, do hereby on September 18, 1912, order and declare that the said lands, as more fully described herein below, situate in the village of Etbatuwa, in the East Giruwa pattu of the Hambantota District, in the Southern Province, and shown as lots 4b, 10a, 12, 20a, and 15a in preliminary plan 462, and in the annexed diagrams, and containing in extent 2 acres 1 rood and 36 perches, are the property of the Crown:

*Description of the Lands referred to.*

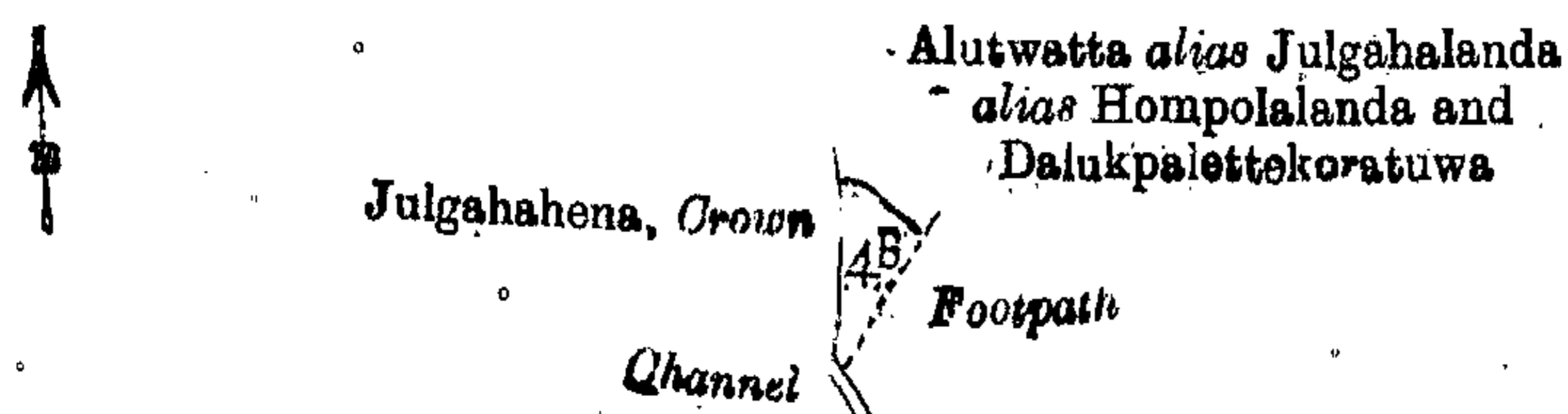
The following lots situated in the village of Etbatuwa, in the East Giruwa pattu of the Hambantota District, in the Southern Province, as described in the annexed diagrams:—

## I.—Preliminary plan 462.

Situation: Etbatuwa village in East Giruwa pattu of Hambantota District.

Lot.	Name of Land.	Extent, A. R. P.
4b	Halambagahawatta	0 0 37

and bounded as follows: on the north by Alutwatta *alias* Julgahalanda *alias* Hompolalanda and Dalukpalettekoratuwa claimed by Abeysinkankanananpatiranage Dineshamy; on the east by a footpath; on the south by a channel; on the west by Julgahahena claimed by the Crown.



Surveyor-General's Office,  
Colombo, September 27, 1911.

Scale of 8 Chains to an Inch.

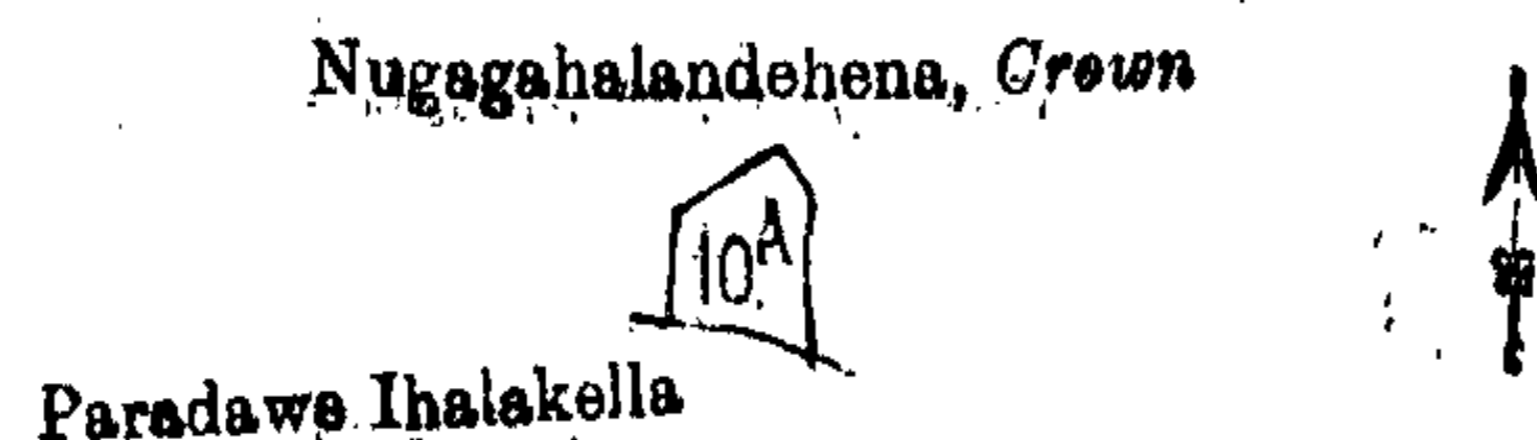
A. H. G. DAWSON,  
for Surveyor-General.

## II.—Preliminary plan 462.

Situation: Etbatuwa village in East Giruwa pattu of Hambantota District.

Lot.	Name of Land.	Extent, A. R. P.
10a	Ihala Paradawekumbura	0 1 12

and bounded as follows: on the north and east by Nugagahalandehena claimed by the Crown; on the south by Paradawe Ihalakella claimed by Don Samel Ediriweera Wijesinha; on the west by Nugagahalandehena claimed by the Crown.



Surveyor-General's Office,  
Colombo, September 27, 1911.

Scale of 8 Chains to an Inch.

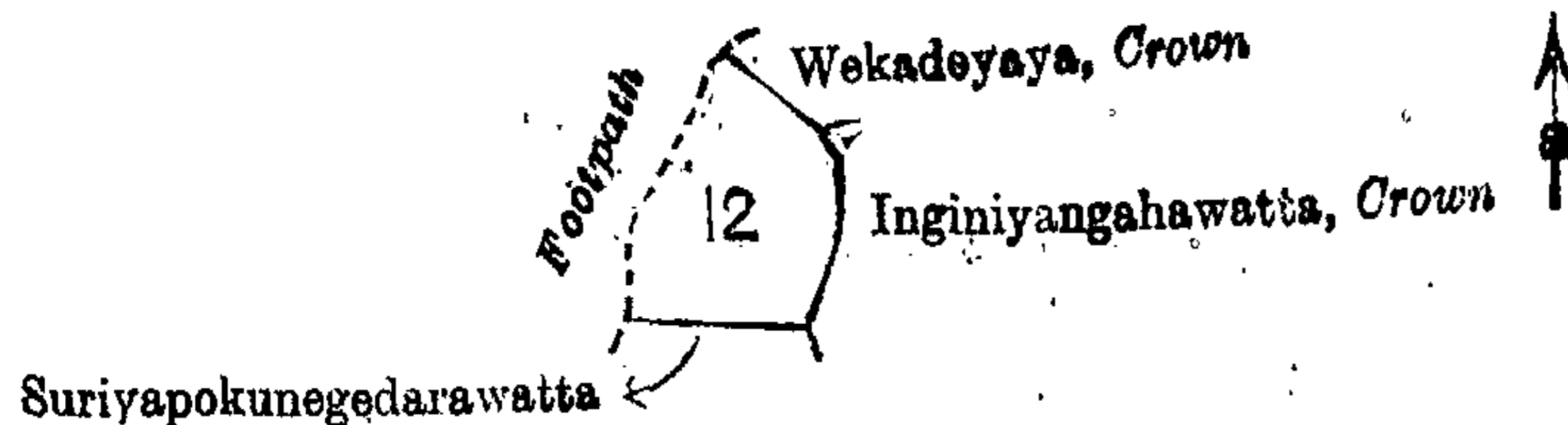
A. H. G. DAWSON,  
for Surveyor-General.

## III.—Preliminary plan 462.

Situation: Etbatuwa village in East Giruwa pattu of Hambantota District.

Lot.	Name of Land.	Extent, A. R. P.
12	Mailagahawatta	1 0 17

and bounded as follows: on the north by Wekadeyaya claimed by the Crown; on the east by Inginiyangahawatta claimed by the Crown; on the south by Suriyapokunegedarawatta claimed by Samarawickrama Jasiri Arachchige Diyoni; on the west by a footpath.



Surveyor-General's Office,  
Colombo, September 27, 1911.

Scale of 8 Chains to an Inch.

A. H. G. DAWSON,  
for Surveyor-General.

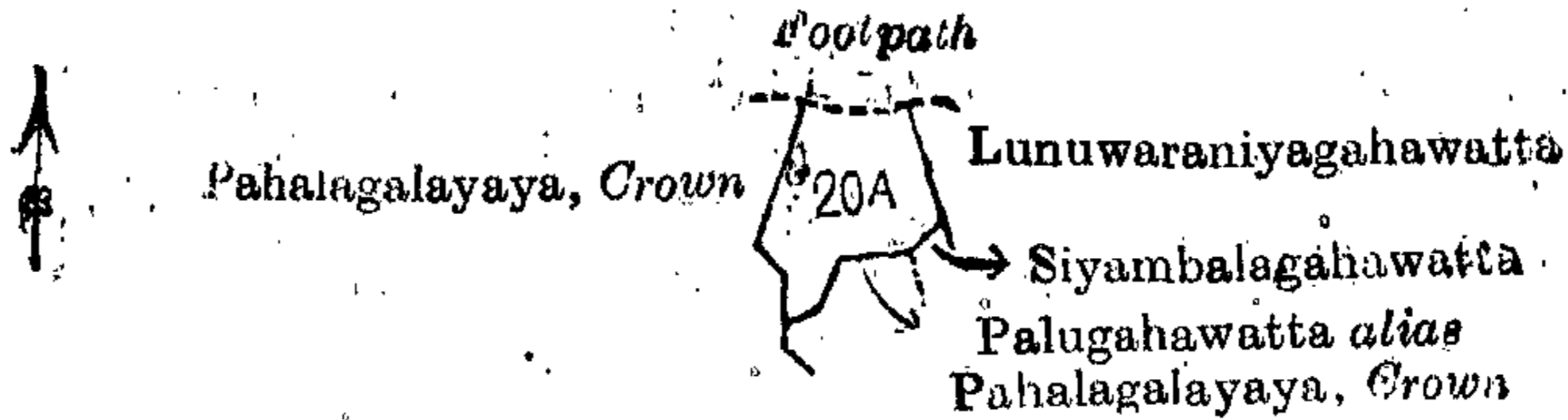
## IV.—Preliminary plan 462.

Situation: Etbatuwa village in East Giruwa pattu of Hambantota District.

Lot.	Name of Land.	Extent, A. R. P.
20a	Paluwatta	0 2 18

and bounded as follows: on the north by a footpath; on the east by Lunuweraniyagahawatta claimed by Weerappuligamage Dingi Appu; on the south by Siyambalahawatta claimed by Weerappuligamage Dingi Appu, Palugahawatta *alias* Pahalagalayaya (admitted private); on the west by Pahalagalayaya claimed by the Crown.





Surveyor-General's Office,  
Colombo, September 27, 1911.

Scale of 8 Chains to an Inch.

A. H. G. DAWSON,  
for Surveyor-General.

V.—Preliminary plan 462.

Situation: Etbatuwa village in East Giruwa pattu of Hambantota District.

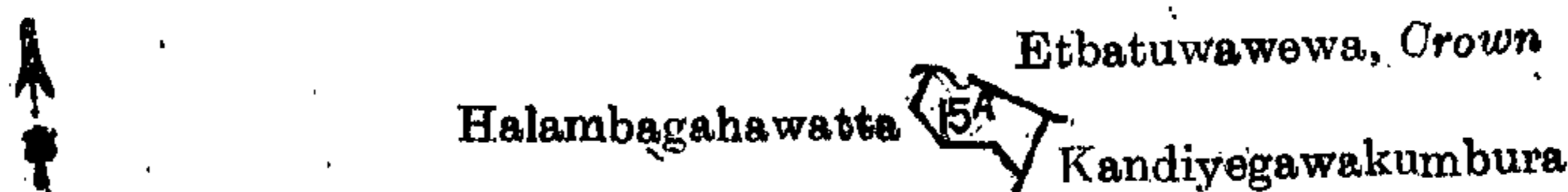
Lot.	Name of Land.
15a	Halambagahawatta

Extent, A. R. P.
0 0 32

and bounded as follows: on the north by Etbatuwawewa claimed by the Crown; on the east by Kandiyegawakumbura claimed by Abeysinkankanapitiranage Don Bastian; on the south and west by Halambagahawatta claimed by Wanigasing Ratnayake Don Theodoris.

September 18, 1912.

W. E. WAIT,  
Special Officer.



Surveyor-General's Office,  
Colombo, March 8, 1912.

Scale of 8 Chains to an Inch.

A. H. G. DAWSON,  
for Surveyor-General.

#### Hambantota S. O. No. 856.

#### Order under Section 2 of "The Waste Lands Ordinances of 1897, 1899, 1900, and 1903," declaring Lands to be Crown Property.

In the matter of the lands commonly called or known as Galapitagalahawahena, Kohombagahawatta, Bogahahena, and Galagawahenekella, &c., situate in the village of Labuhengoda, in the East Giruwa pattu of the Hambantota District, in the Southern Province, and of "The Waste Lands Ordinances of 1897, 1899, 1900, and 1903."

THE notice required by section 1 of "The Waste Lands Ordinances of 1897, 1899, 1900, and 1903," having been duly published in manner prescribed by that section in respect of the above-named lands (*vide* Notice No. 4,414), and no claim having been made to the said lands or to any interest therein within the period of three months from the date specified in the said notice, I, Walter Ernest Wait, Special Officer appointed under section 28 of the said Ordinances, under and by virtue of the powers vested in me in that behalf by section 2 of the said Ordinances, do hereby on September 16, 1912, order and declare that the said lands, as more fully described herein below, situate in the village of Labuhengoda, in the East Giruwa pattu of the Hambantota District, in the Southern Province, and shown as lots 1a, 1b, 10, 50f, 50d, 19, 19d, 19e, 27a, 6d, 7, 48, 50ae, 45, 50ak, 50al, 50am, and 50ah in preliminary plan 393, and in the annexed diagrams, and containing in extent 20 acres and 22 perches, are the property of the Crown.

#### Description of the Lands referred to.

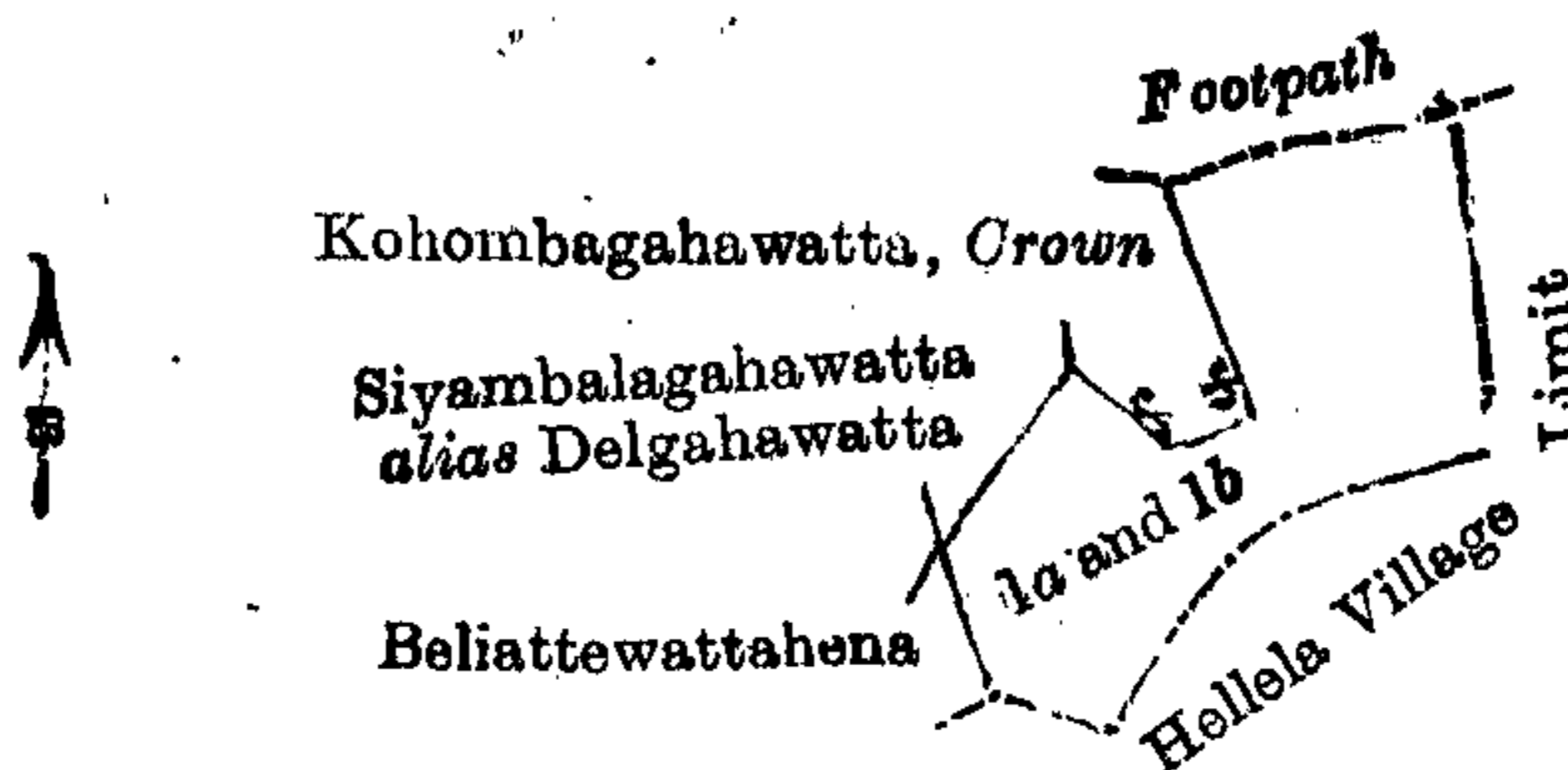
The following lots situated in the village of Labuhengoda, in the Giruwa Pattu East of the Hambantota District, in the Southern Province, as described in the annexed diagrams:—

#### I.—Preliminary plan 393.

Situation: Labuhengoda village in Giruwa Pattu East of Hambantota District.

Lot.	Name of Land.	Extent, A. R. P.
1a	Galapitagalahawahena and Kohombagahawatta	1 3 17
1b	Bogahahena	1 0 8
		2 3 25

and bounded as follows: on the north by a footpath; on the east by the village limit of Hellela; on the south by the village limit of Hellela, Beliattewattahena claimed by Gamage Nikulashamy and others; on the west by Siyambalagahawatta *alias* Delgahawatta claimed by Wickremege Babahamy and others, Kohombagahawatta claimed by the Crown and Wickremege Don Davith and others.



Surveyor-General's Office,  
Colombo, April 10, 1912.

Scale of 8 Chains to an Inch.

A. H. G. DAWSON,  
for Surveyor-General.

#### II.—Preliminary plan 393.

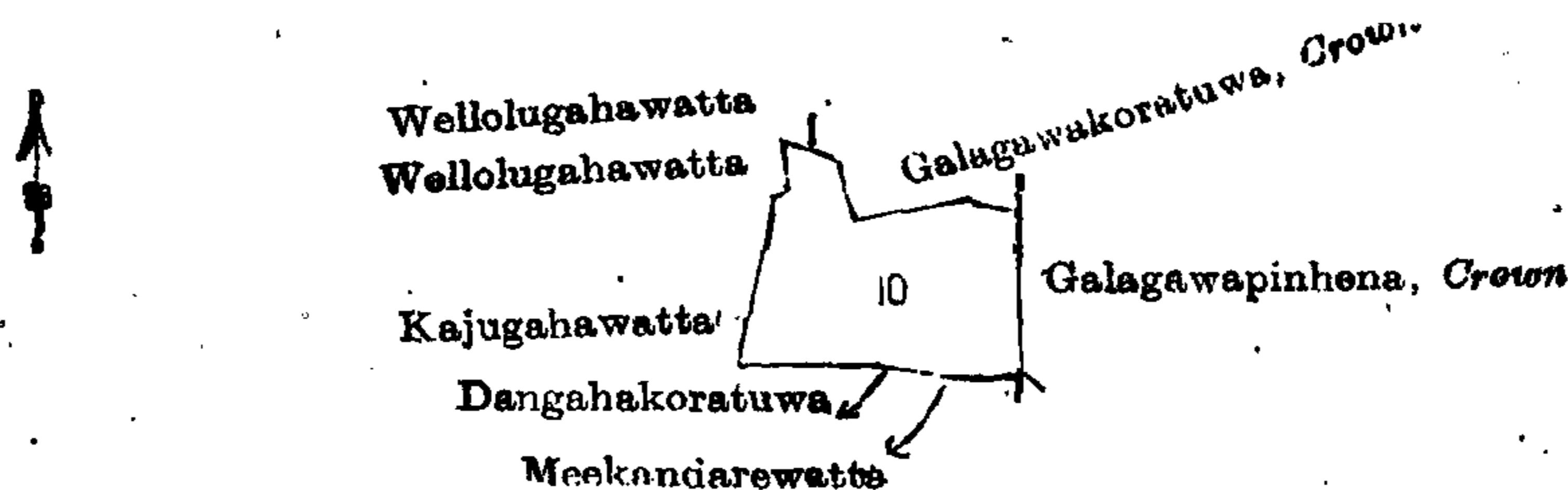
Situation: Labuhengoda village in Giruwa Pattu East of Hambantota District.

Lot.	Name of Land.
10	Galagawahenekella

Extent, A. R. P.
1 3 29



and bounded as follows: on the north by Wellolugahawatta claimed by the Crown and Hetti Arachchi Wickremage Don Carolis, Galagawakoratuwa declared to be Crown property under the Waste Lands Ordinances; on the east by Galagawapinhena declared to be Crown property under the Waste Lands Ordinances; on the south by Meekandarewatta claimed by Wickremage Davith and others, Dangahakoratuwa claimed by Wickremawattege Nikulashamy and others; on the west by Kajugahawatta claimed by Wickremage Alishamy and others, Wellolugahawatta claimed by Hettiachchi Wickremage Don Carolis and Siyadoris.



Surveyor-General's Office,  
Colombo, April 10, 1912.

Scale of 8 Chains to an Inch.

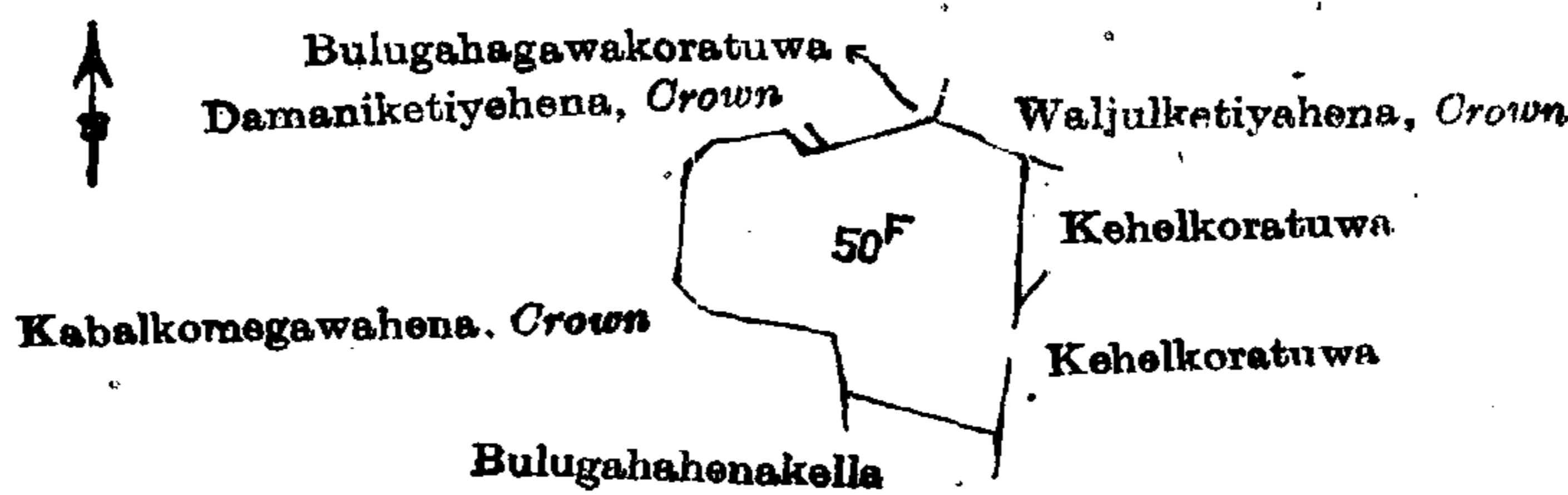
A. H. G. DAWSON,  
for Surveyor-General.

III.—Preliminary plan 393.

Situation: Labuhengoda village in Giruwa Pattu East of Hambantota District.

Lot.	Name of Land.	Extent, A. R. P.
50f	Bulugahagawahena	2 3 5

and bounded as follows: on the north by Damaniketiyehena declared to be the property of the Crown under the Waste Lands Ordinances, Bulugahagawakoratuwa granted at half-improved value, Waljulketiyehena declared to be the property of the Crown under the Waste Lands Ordinances; on the east by Kehelkoratuwa claimed by Wickremage Don Andris; on the south by Bulugahahenakella claimed by Abeyawickrama Liyanage Wattuhamy; on the west by Kabalkomegawahena claimed by the Crown.



Surveyor-General's Office,  
Colombo, April 10, 1912.

Scale of 8 Chains to an Inch.

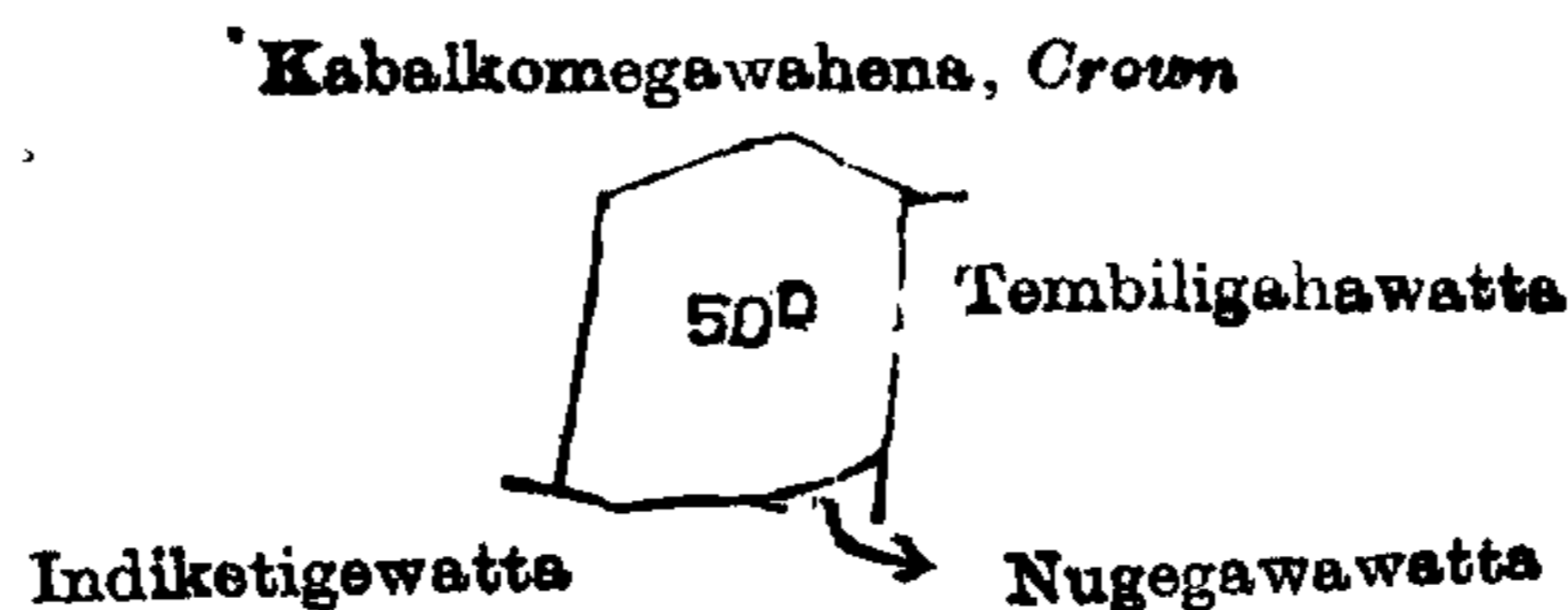
A. H. G. DAWSON,  
for Surveyor-General.

IV.—Preliminary plan 393.

Situation: Labuhengoda village in Giruwa Pattu East of Hambantota District.

Lot.	Name of Land.	Extent, A. R. P.
50d	Kabalkomegawahenekella	1 2 7

and bounded as follows: on the north by Kabalkomegawahena declared to be the property of the Crown under the Waste Lands Ordinances; on the east by Tembiligahawatta claimed by Wickremage Don Jandris; on the south by Nugewawatta, an old garden abandoned, Indiketigewatta claimed by Don Bastian Wickrema and others; on the west by Kabalkomegawahena declared to be the property of the Crown under the Waste Lands Ordinances.



Surveyor-General's Office,  
Colombo, April 10, 1912.

Scale of 8 Chains to an Inch.

A. H. G. DAWSON,  
for Surveyor-General.

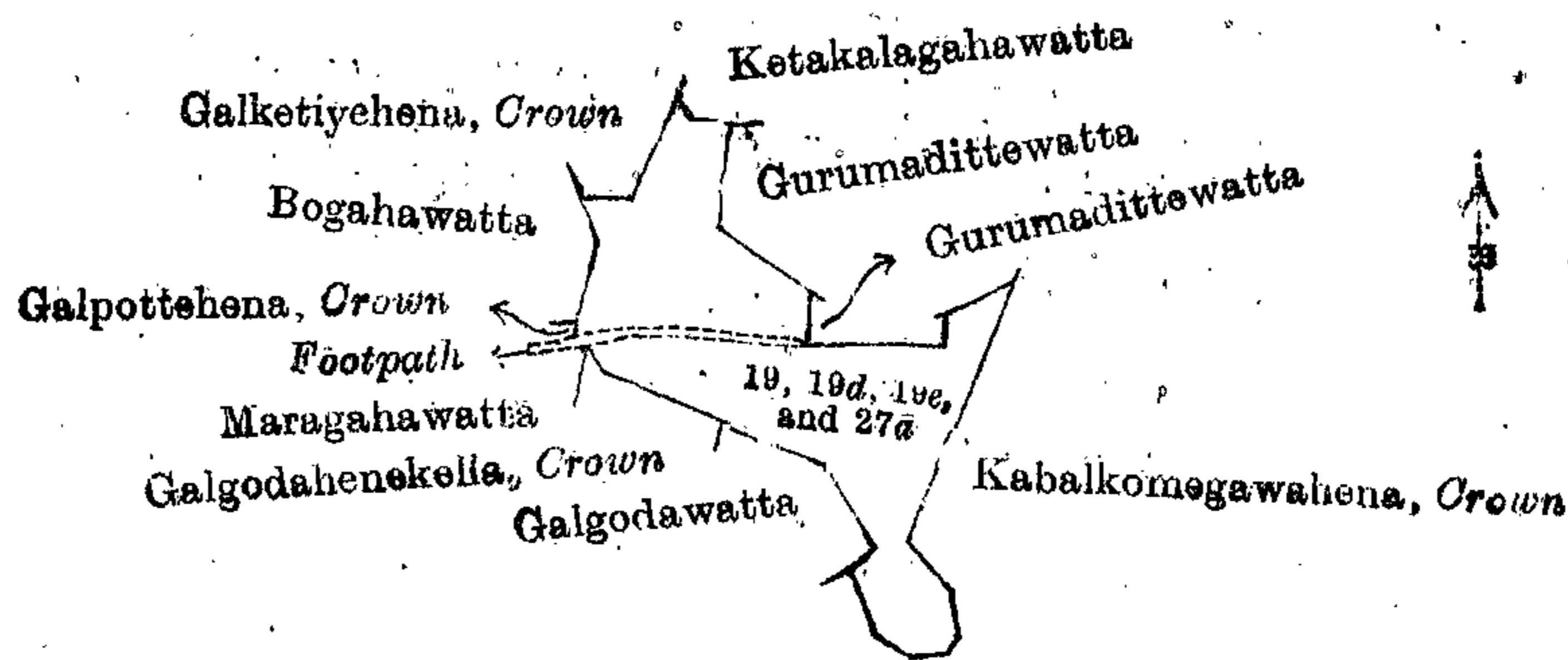
V.—Preliminary plan 393.

Situation: Labuhengoda village in Giruwa Pattu East of Hambantota District.

Lot.	Name of Land.	Extent, A. R. P.
19	Galgodewattehena	0 3 9
19d	Gurumadittewattehena	1 0 26
19e	Kabalkomegawahenekella	0 3 3
27a	Kabalkomegawahenewatta	0 1 11
		<u>3 0 9</u>

and bounded as follows: on the north by Galketiyehena declared to be the property of the Crown under the Waste Lands Ordinances, Ketakalagahawatta granted at half-improved value Gurumadittewatta claimed by Manampérige Andris, Gurumadittewatta claimed by Karivilakandegge Lewishamy; on the east by Kabalkomegawahena declared to be the property of the Crown under the Waste Lands Ordinances; on the south by Galgodewatta granted at half-improved value, Galgohenekella declared to be the property of the Crown under the Waste Lands Ordinances, Maragahawatta granted at half-improved value; on the west by a footpath, Galpothehena declared to be the property of the Crown under the Waste Lands Ordinances, Bogahawatta granted at half-improved value.





Surveyor-General's Office,  
Colombo, April 10, 1912.

Scale of 8 Chains to an Inch.

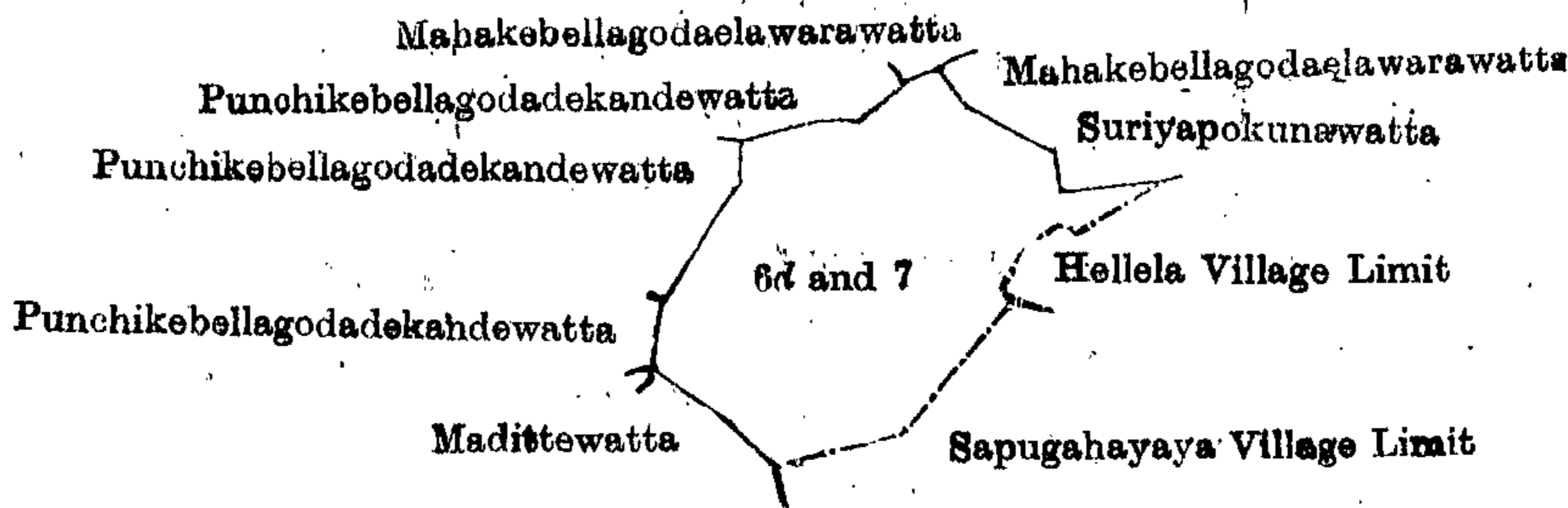
A. H. G. DAWSON,  
for Surveyor-General.

VI.—Preliminary plan 393.

Situation : Labuhengoda village in Giruwa Pattu East of Hambantota District.

Name of Land.	Extent, A. R. P.
.. Mahakebellagoda, Elawarawattehena, Mahakebellagodadekandewatta	.. 0 0 32
.. Mahakebellagodahena	.. 4 2 39
	4 3 31

and bounded as follows : on the north by Punchikebellagodadekandewatta claimed by Wickremage Davith Appu, Mahakebellagodaelawarawatta sold by the Crown, Suriyapokunawatta sold by the Crown ; on the east by the village limit of Hellela, the village limit of Sapugahayaya ; on the south by the village limit of Sapugahayaya, Madittewatta claimed by Gamage Don Samel ; on the west by Punchikebellagodadekandewatta sold by the Crown, Punchikebellagodadekandewatta claimed by Wickremage Davith Appu.



Surveyor-General's Office,  
Colombo, April 10, 1912.

Scale of 8 Chains to an Inch.

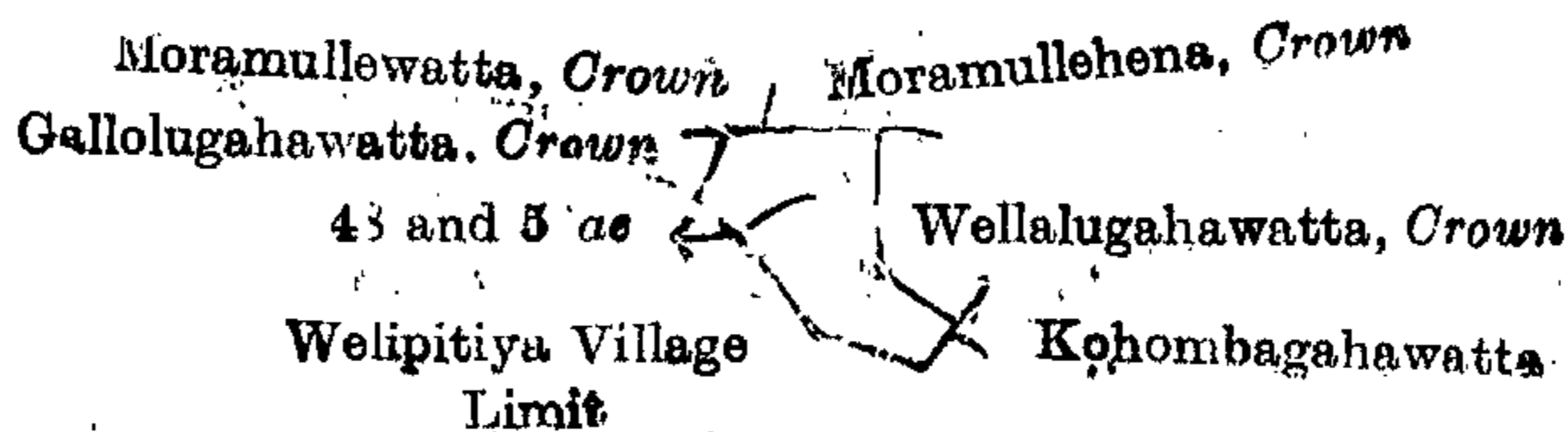
A. H. G. DAWSON,  
for Surveyor-General.

VII.—Preliminary plan 393.

Situation : Labuhengoda village in Giruwa Pattu East of Hambantota District.

Lot.	Name of Land.	Extent, A. R. P.
48	.. Moragahahenewatta ..	.. 0 2 4
50ae	.. Do. ..	.. 0 1 13
		0 3 17

and bounded as follows : on the north by Moramullewatta declared to be Crown property under the Waste Lands Ordinances, Moramullehena declared to be Crown property under the Waste Lands Ordinances ; on the east by Wellalugahawatta declared to be Crown property under the Waste Lands Ordinances, Kohombagahawatta claimed by Abeysekera Patireneg Kiri Etana ; on the south by the village limit of Welipitiya ; on the west by the village limit of Welipitiya, Gallolugahawatta declared to be Crown property under the Waste Lands Ordinances.



Surveyor-General's Office,  
Colombo, April 10, 1912.

Scale of 8 Chains to an Inch.

A. H. G. DAWSON,  
for Surveyor-General.

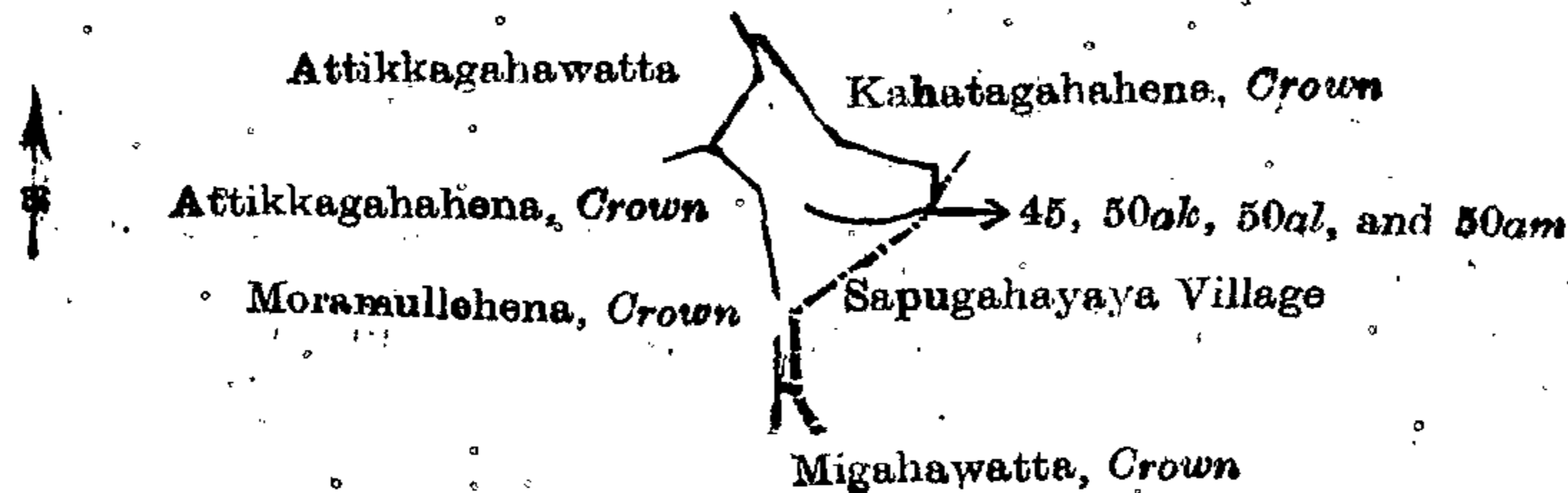
VIII.—Preliminary plan 393.

Situation : Labuhengoda village in Giruwa Pattu East of Hambantota District.

Lot.	Name of Land.	Extent, A. R. P.	Lot.	Name of Land.	Extent, A. R. P.
45	.. Migahawatta ..	.. 0 1 16	50am	.. Attikkagahawatta	.. 0 1 6
50ak	.. Do. ..	.. 0 0 38			
50al	.. Do. ..	.. 0 0 18			0 3 38

and bounded as follows : on the north by Kahatagahahena declared to be Crown property under the Waste Lands Ordinances ; on the east by the village limit of Sapugahayaya ; on the south by Migahawatta, Crown by civil decree ; on the west by Moramullehena declared to be Crown property under the Waste Lands Ordinances, Attikkagahahena declared to be Crown property under the Waste Lands Ordinances, Attikkagahawatta claimed by Wirahin Wickremage Babinishamy.





Surveyor-General's Office,  
Colombo, April 10, 1912.

Scale of 8 Chains to an Inch.

A. H. G. DAWSON,  
for Surveyor-General.

IX.—Preliminary plan 393.

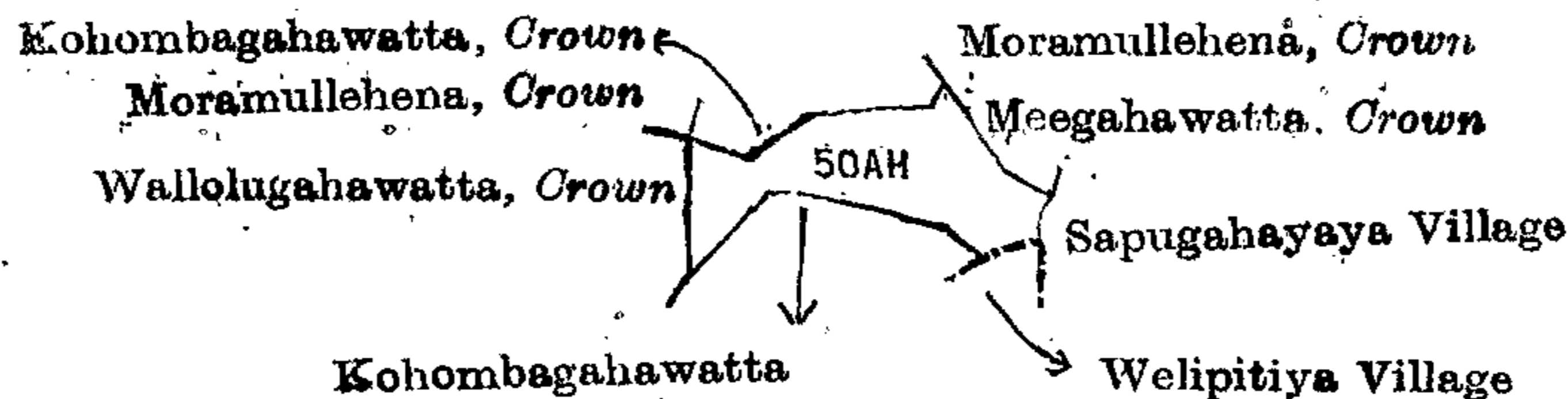
Situation : Labuhengoda village in Giruwa Pattu East of Hambantota District.

Lot.	Name of Land.	Extent, A. R. P.
50ah	Kohombagahawatta	1 0 21

and bounded as follows : on the north by Kohombagahawatta declared to be Crown property under the Waste Lands Ordinances, Moramullehena declared to be Crown property under the Waste Lands Ordinances, Meegahawatta declared Crown by civil action ; on the east by the village limit of Sapugahayaya ; on the south by the village limit of Welipitiya, Kohombagahawatta claimed by Abeyasekara Patiranaige Kiri Etana ; on the west by Wallolugahawatta declared to be Crown property under the Waste Lands Ordinances, Moramullehena declared to be Crown property under the Waste Lands Ordinances.

September 16, 1912.

W. E. WAIT,  
Special Officer.



Surveyor-General's Office,  
Colombo, April 10, 1912.

Scale of 8 Chains to an Inch.

A. H. G. DAWSON,  
for Surveyor-General.

**Kurunegala S. O. No. 479.**

**Order under Section 4, Sub-section (1), of "The Waste Lands Ordinances of 1897, 1899, 1900, and 1903," declaring Land to be Crown Property.**

In the matter of the land commonly called or known as Weuda Resthouse and premises, situated in the village of Yatiwilla, in the Weuda korale of the Weudawili hatpattu of the Kurunegala District, in the North-Western Province, and of "The Waste Lands Ordinances of 1897, 1899, 1900, and 1903."

WHEREAS in pursuance of section 1 of the said Ordinances it was duly notified on May 10, 1912, that if no claim to the land commonly called or known as Weuda Resthouse and premises, situate in the village of Yatiwilla, in the Weuda korale of the Weudawili hatpattu of the Kurunegala District, in the North-Western Province, containing in extent 1 rood and 25 perches, and shown as lot 3 in preliminary plan 1,102, and in the annexed diagram, was made to John Murray Davies, Special Officer appointed under section 28 of the said Ordinances, within the period of three months from the date specified in such notice, such land would be declared the property of the Crown, and dealt with on account of the Crown (*vide* Notice No. 4,405) :

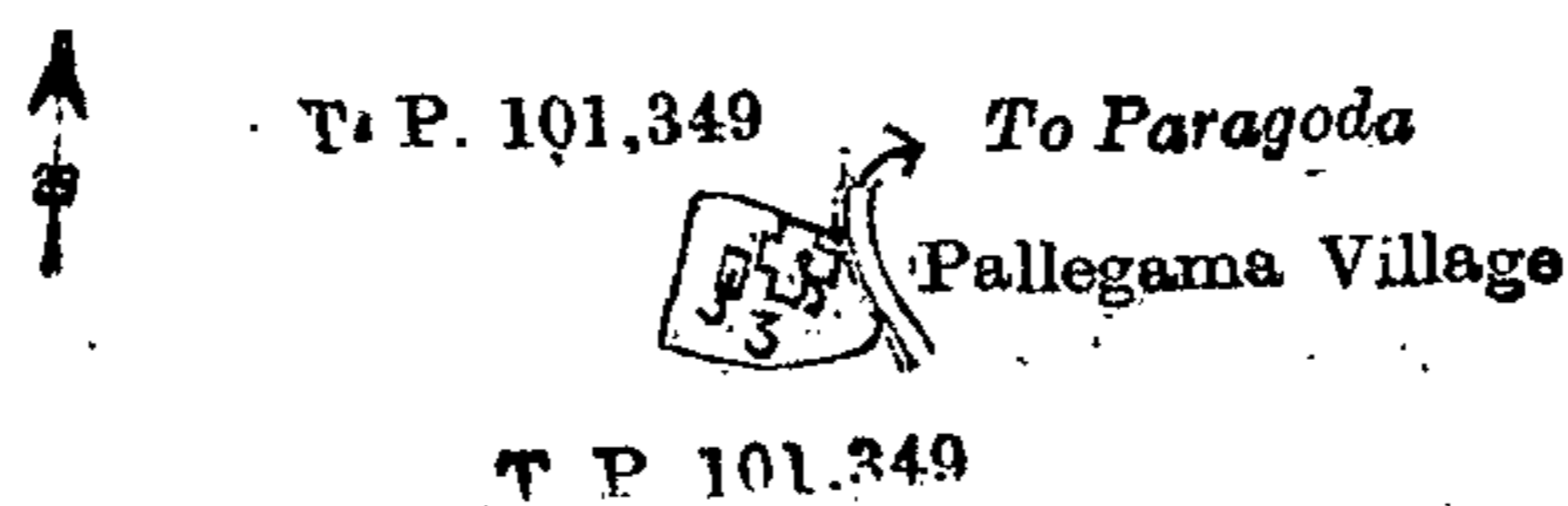
And whereas (1) Etugalpedidurayalage Abadda Duraya, (2) Etugalpedidurayalage Lapaya made claim thereto, and whereas the said claimants have withdrawn their claims to the said land, I, John Murray Davies, Special Officer appointed under section 28 of the said Ordinances, under and by virtue of the powers vested in me in that behalf by section 4 of the said Ordinances, do hereby on October 1, 1912, order and declare under section 4, sub-section (1), of the said Ordinances, that the said land, as more fully described herein below, is the property of the Crown.

*Description of the Land referred to.*

The land commonly called or known as Weuda Resthouse and premises, situated in the village of Yatiwilla, in the Weuda korale of the Weudawili hatpattu of the Kurunegala District, in the North-Western Province, containing in extent 1 rood and 25 perches, and shown as lot 3 in preliminary plan 1,102, and in the annexed diagram, and bounded as follows : on the north by T. P. 101,349 ; on the east by the road from Paragoda, the village limit of Pallegama ; on the south and west by T. P. 101,349.

October 1, 1912.

J. M. DAVIES,  
Special Officer.



Surveyor-General's Office,  
Colombo, April 11, 1912.

Scale of 8 Chains to an Inch.

A. H. G. DAWSON,  
for Surveyor-General.



## Kurunegala S. O. No. 480.

Order under Section 2 of "The Waste Lands Ordinances of 1897, 1899, 1900, and 1903,"  
declaring Lands to be Crown Property.

In the matter of the lands commonly called or known as Gansabhawa road (road), Weudamukalana, situate in the village of Ganegoda, in the Weuda korale of the Weudawili hatpattu of the Kurunegala District, in the North-Western Province, and of "The Waste Lands Ordinances of 1897, 1899, 1900, and 1903."

THE notice required by section 1 of "The Waste Lands Ordinances of 1897, 1899, 1900, and 1903," having been duly published in manner prescribed by that section in respect of the above-named lands (*vide* Notice No. 4,415), and no claim having been made to the said lands or to any interest therein within the period of three months from the date specified in the said notice, I, John Murray Davies, Special Officer appointed under section 28 of the said Ordinances, under and by virtue of the powers vested in me in that behalf by section 2 of the said Ordinances, do hereby on September 13, 1912, order and declare that the said lands, as more fully described herein below, situate in the village of Ganegoda, in the Weuda korale of the Weudawili hatpattu of the Kurunegala District, in the North-Western Province, and shown as lots 4m, 7a, 8a, 9a, and 29 in preliminary plan 1,098, and in the annexed diagrams, and containing in extent 22 acres 1 rood and 37 perches, are the property of the Crown.

*Description of the Lands referred to.*

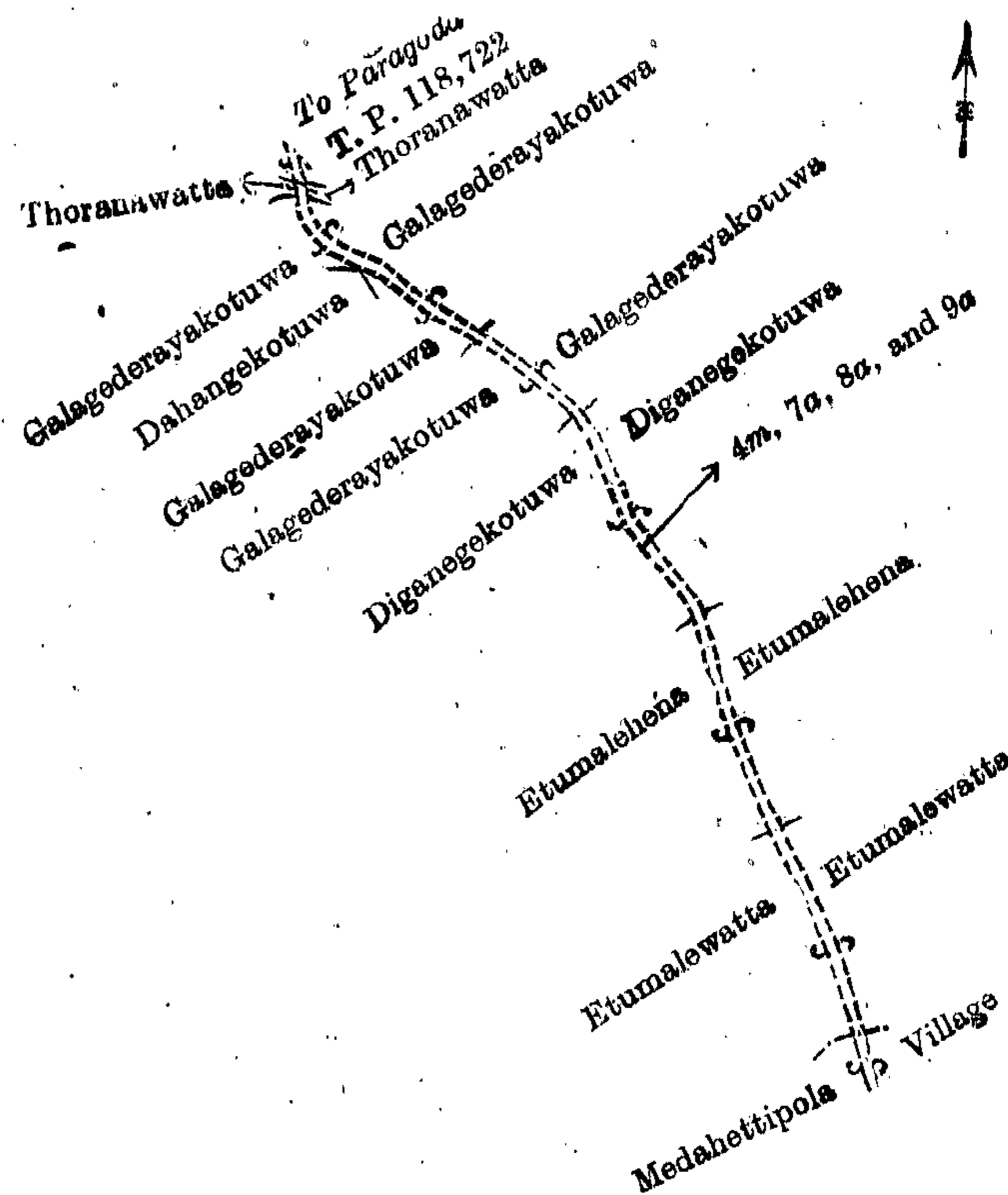
The following lots situated in the village of Ganegoda, in the Weuda korale of the Weudawili hatpattu of the Kurunegala District, in the North-Western Province, as described in the annexed diagrams:—

## I.—Preliminary plan 1,098.

Situation: Ganegoda village in Weuda korale of Weudawili hatpattu of the Kurunegala District.

Lot.	Name of Land.	Extent, A. R. P.	Lot.	Name of Land.	Extent, A. R. P.
4m	Gansabhawa road (road)	0 1 2	9a	Gansabhawa road (road)	0 0 26
7a	Do. (do.)	0 0 23			
8a	Do. (do.)	0 0 20			0 2 31

and bounded as follows: on the north by T. P. 118,722, Thoranawatta claimed by Suwaris Appuhamy, Galgedarayakotuwa sold by the Crown, Galgedarayakotuwa sold by the Crown; on the east by Diganegekotuwa sold by the Crown, Etumalehena sold by the Crown, Etumalewatta claimed by K. Appuhamy and others; on the south by the village limit of Meda Hettipola; on the west by Etumalewatta claimed by K. Appuhamy and others, Etumalehena sold by the Crown, Diganegekotuwa sold by the Crown, Galgedarayakotuwa sold by the Crown, Galgedarayakotuwa sold by the Crown, Dahangekotuwa sold by the Crown, Galgedarayakotuwa sold by the Crown, Thoranawatta claimed by Suwaris Appuhamy.



Surveyor-General's Office,  
Colombo, April 2, 1912.

Scale of 8 Chains to an Inch.

A. H. G. DAWSON,  
for Surveyor-General.

## II.—Preliminary plan 1,098.

Situation: Ganegoda village in Weuda korale of Weudawili hatpattu of Kurunegala District.

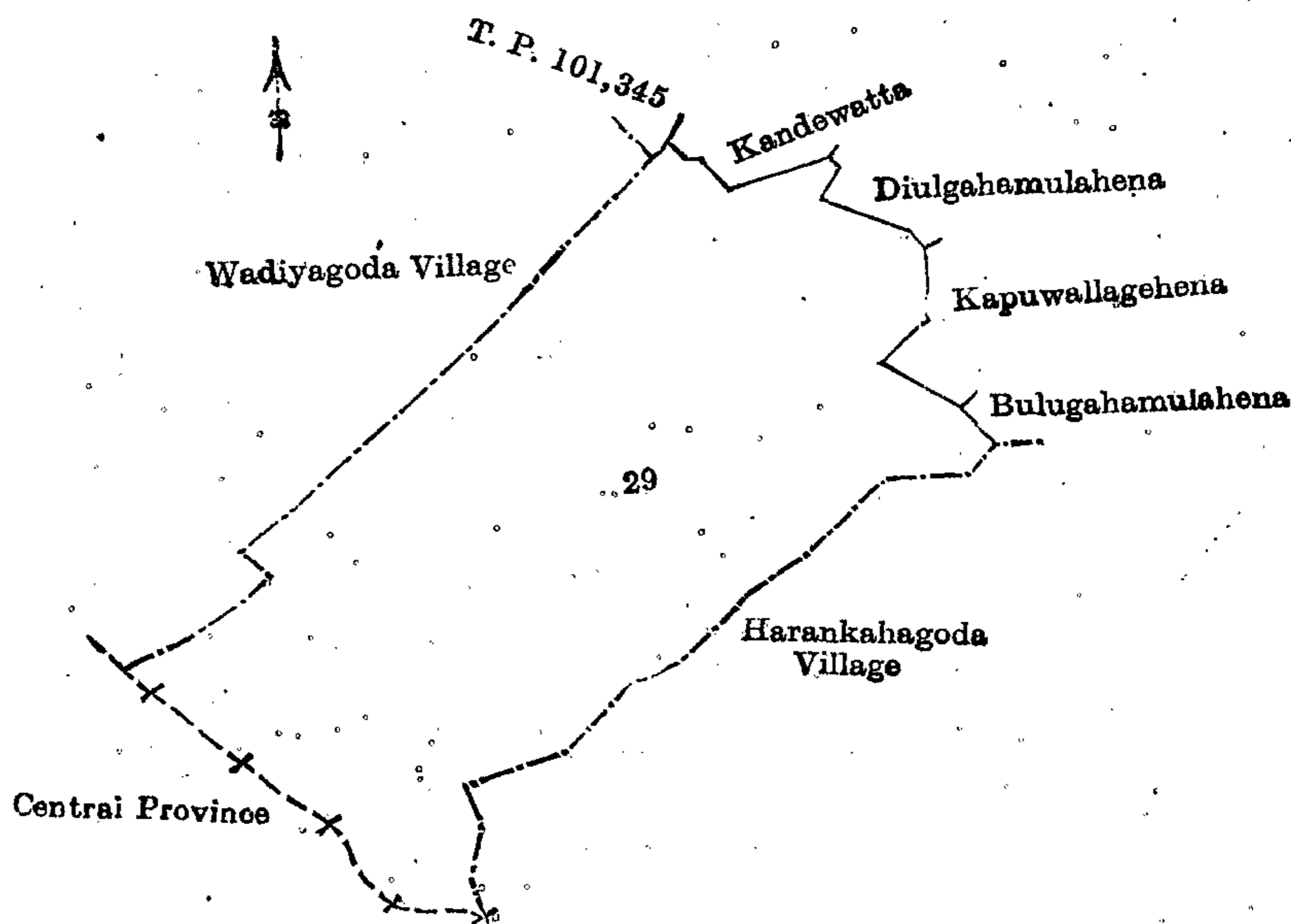
Lot.	Name of Land.	Extent, A. R. P.
29	Weudamukalana	21 3 6

and bounded as follows: on the north by T. P. 101,345, Kandewatta sold by the Crown, Diulgahamulahena sold by the Crown, Kapuwallagehena claimed by Rammanda Dewyalage Kiri Banda and another, Bulugamulahena sold by the Crown; on the east by the village limit of Harankahagoda; on the south by the village limit of Harankahagoda, the boundary of the Central Province; on the west by the village limit of Wadiyagoda.

September 13, 1912.

J. M. DAVIES,  
Special Officer.





Surveyor-General's Office,  
Colombo April 2, 1912.

Scale of 8 Chains to an Inch.

A. H. G. DAWSON,  
for Surveyor-General.

#### Ratnapura S. O. 82.

#### Order under Section 4, Sub-section (1), of "The Waste Lands Ordinances of 1897, 1899, 1900, and 1903," declaring Lands to be Crown Property.

In the matter of the lands commonly called or known as Ganiminahena, Kukulwitiyahena, Udadeniyahena, &c., situate in the village of Noragalla, in the Nawadun korale of the Ratnapura District, in the Province of Sabaragamuwa, and of "The Waste Lands Ordinances of 1897, 1899, 1900, and 1903."

WHEREAS in pursuance of section 1 of the said Ordinances it was duly notified on February 24, 1911, that if no claim to the lands commonly called or known as Ganiminahena, Kukulwitiyahena, Udadeniyahena, &c., situate in the village of Noragalla, in the Nawadun korale of the Ratnapura District, in the Province of Sabaragamuwa, containing in extent 277 acres 2 roods and 3 perches, and shown as lots 3, 3d, 5, 24, and 3b in preliminary plan 21, as described in the annexed diagrams, was made to John George Fraser, Special Officer appointed under section 28 of the said Ordinances, within the period of three months from the date specified in such notice, such lands would be declared the property of the Crown, and dealt with on account of the Crown (*vide* Notice No. 3,995):

And whereas (1) Naiandikarayalage Kiri Ganita Gura of Marapona, (2) Jayawardana Arachchillaye Pahalagedara Mudalihamy, (3) Mudduwe Gamaetirallaye Maddumahamy, Gabada Mohottala, (4) Jayawardana Arachchillaye Mudalihamy, (5) ditto Egodagedara Mudalihamy, (6) ditto Pahalagedara Mohottihamy, (7) ditto Paluwatte Appuhamy, (8) ditto Gamagedara Mudiyanse, (9) ditto Periya Appuhamy, (10) ditto Appuhamy, (11) ditto Muttettuwatte Dingirihamy, (12) Batugedara Mohottalalaye Mohottihamy, (13) Hambagedara Appuhamy, (14) ditto Mudiyanse, (15) Kudarallage Rammalhamy, (16) Egodagedara Appuhamy, (17) Kehelowitigama Hitihamillage Dingiri Menike, (18) Gamage Appuhamy, (19) Jayawardana Arachchillaye Gamagedara Appuhamy, (20) ditto Punchimahatmaya, and (21) Jayawira Gamaetirallaye Brakmanawatte Kirimenike, all of Noragalla, made claim to the said lot 3, and whereas the said claimants have withdrawn their claims to the said lot, viz., 3; and the said 7th named claimant Jayawardana Arachchillaye Paluwatte Appuhamy, 8th named claimant ditto Gamagedara Mudiyanse, and the 14th named claimant Hambagedara Mudiyanse made claim to the said lot 3d, and whereas the said claimants have withdrawn their claims to the said lot, viz., 3d; and the said 2nd named claimant Jayawardana Arachchillaye Pahalagedara Mudalihamy, 4th named claimant ditto Mudalihamy, 5th named claimant ditto Egodagedara Mudalihamy, 6th named claimant ditto Pahalagedara Mohottihamy, 12th named claimant Batugedara Mohottalalaye Mohottihamy, (22) Gamaetirallaye Yahapathamy, 16th named claimant Egodagedara Appuhamy, 18th named claimant Gamage Appuhamy, and the 21st named claimant Jayawira Gamaetirallaye Brakmanawatte Kirimenike made claim to the said lots 5 and 24, and whereas the said claimants have withdrawn their claims to the said lots, viz., 5 and 24; and the said 4th named claimant Jayawardana Arachchillaye Mudalihamy, 8th named claimant Jayawardana Arachchillaye Gamagedara Mudiyanse, 18th named claimant Gamage Appuhamy, 19th named claimant Jayawardana Arachchillaye Gamagedara Appuhamy, and 20th named claimant ditto Punchi Mahatmaya made claim to the said lot 3b, and whereas the said claimants have withdrawn their claims to the said lot, viz., 3b; I, Howard Orme Fox, Special Officer appointed under section 28 of the said Ordinances, under and by virtue of the powers vested in me in that behalf by section 4 of the said Ordinances, do hereby on October 11, 1912, order and declare under section 4, sub-section (1), of the said Ordinances, that the said lands, as more fully described herein below, are the property of the Crown.

#### Description of the Lands referred to.

The following lots situated in the village of Noragalla, in the Nawadun korale of the Ratnapura District, in the Province of Sabaragamuwa, as described in the annexed diagrams:—

#### I.—Preliminary plan 21.

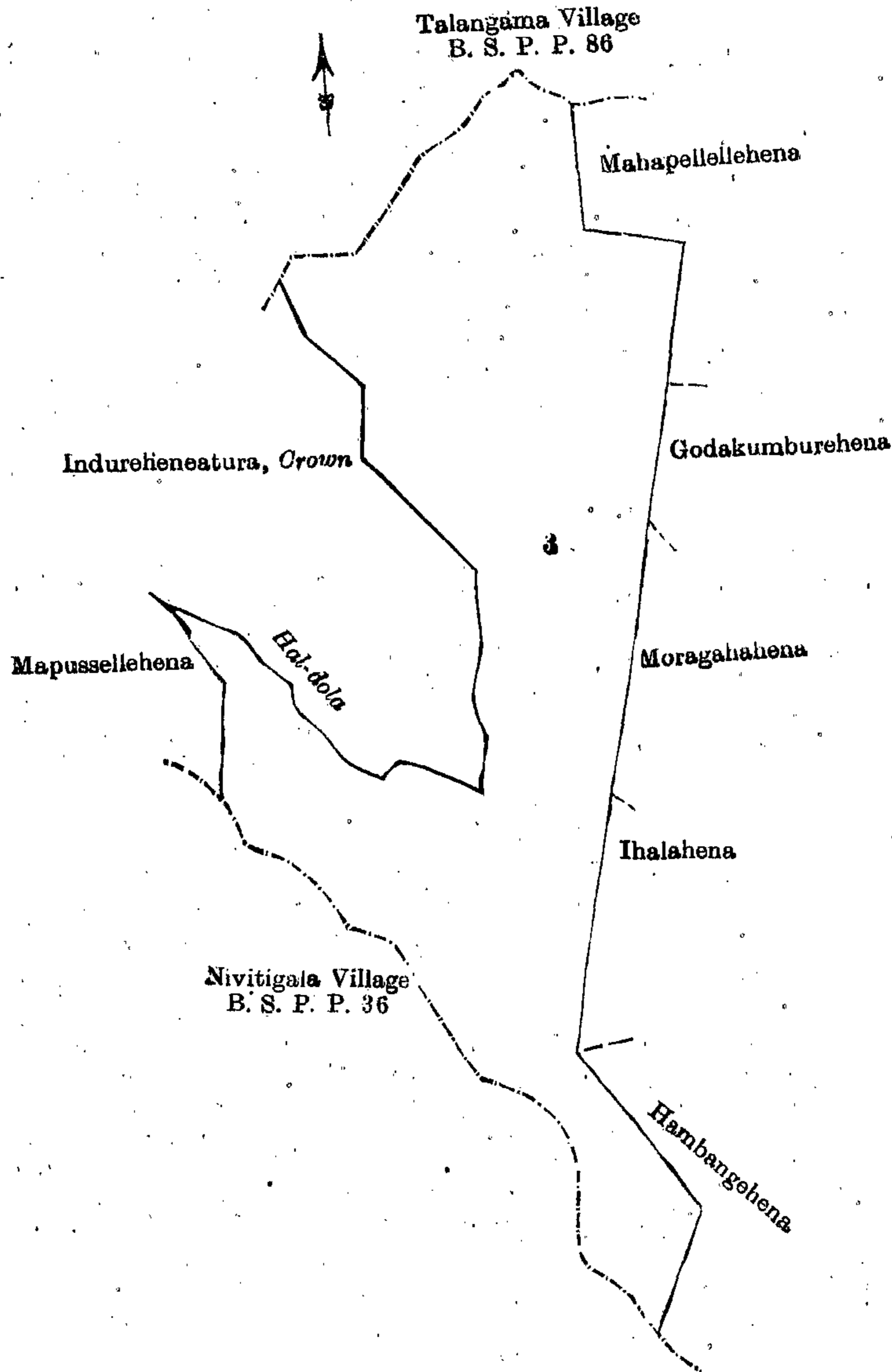
Situation: Noragalla village in Nawadun korale of Ratnapura District.

Lot.	Name of Land.	Extent, A. R. P.
3	Ganiminahena, Kukulwitiyahena, Udadeniyahena	122 1 5

and bounded as follows: on the north by the village limit of Talangama; on the east by Mahapellelehena claimed by Jayawardana Arachchilage Egodagedara Mudalihamy, Godakumburehena claimed by Mudalihamy of Noragalla, Moragahahena claimed by Egodagedara Mudalihamy and others, Thalahoma claimed by Jayawardana Arachchilage



Mudalihamy, Hambangehena claimed by Batugedara Mohottalage Mohottihamy; on the south by the village limit of Nivitigala; on the west by Mapussellehena claimed by Jayawardana Arachchilage Mudalihamy and others, the Haldola, Indurehene-atura claimed by the Crown.



Surveyor-General's Office,  
Colombo, September 11, 1912.

Scale of 16 Chains to an Inch.

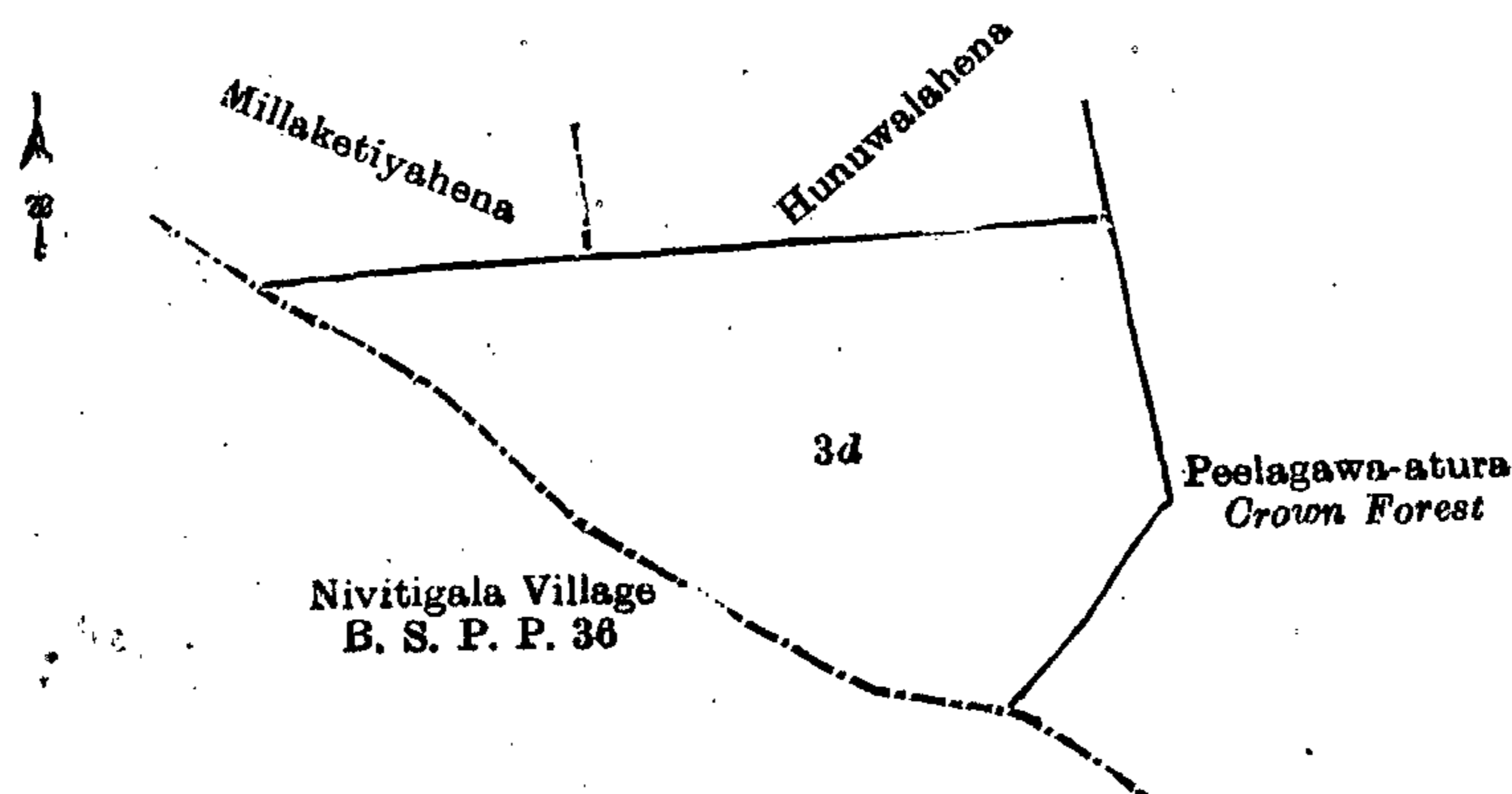
A. H. G. DAWSON,  
for Surveyor-General.

II.—Preliminary plan 21.

Situation : Noragalla village in Nawadun korale of Ratnapura District.

Lot.	Name of Land.	Extent, A. R. P.
3d	Hunuwalahena	11 0 0

and bounded as follows : on the north by Millaketiyahena claimed by Hambange Lamatenny, Hunuwalahena claimed by Gamagedara Mudiyanse; on the east by Peelagawa-atura (Crown forest); on the south and west by the village limit of Nivitigala.



Surveyor-General's Office,  
Colombo, September 11, 1912.

Scale of 8 Chains to an Inch.

A. H. G. DAWSON,  
for Surveyor-General.

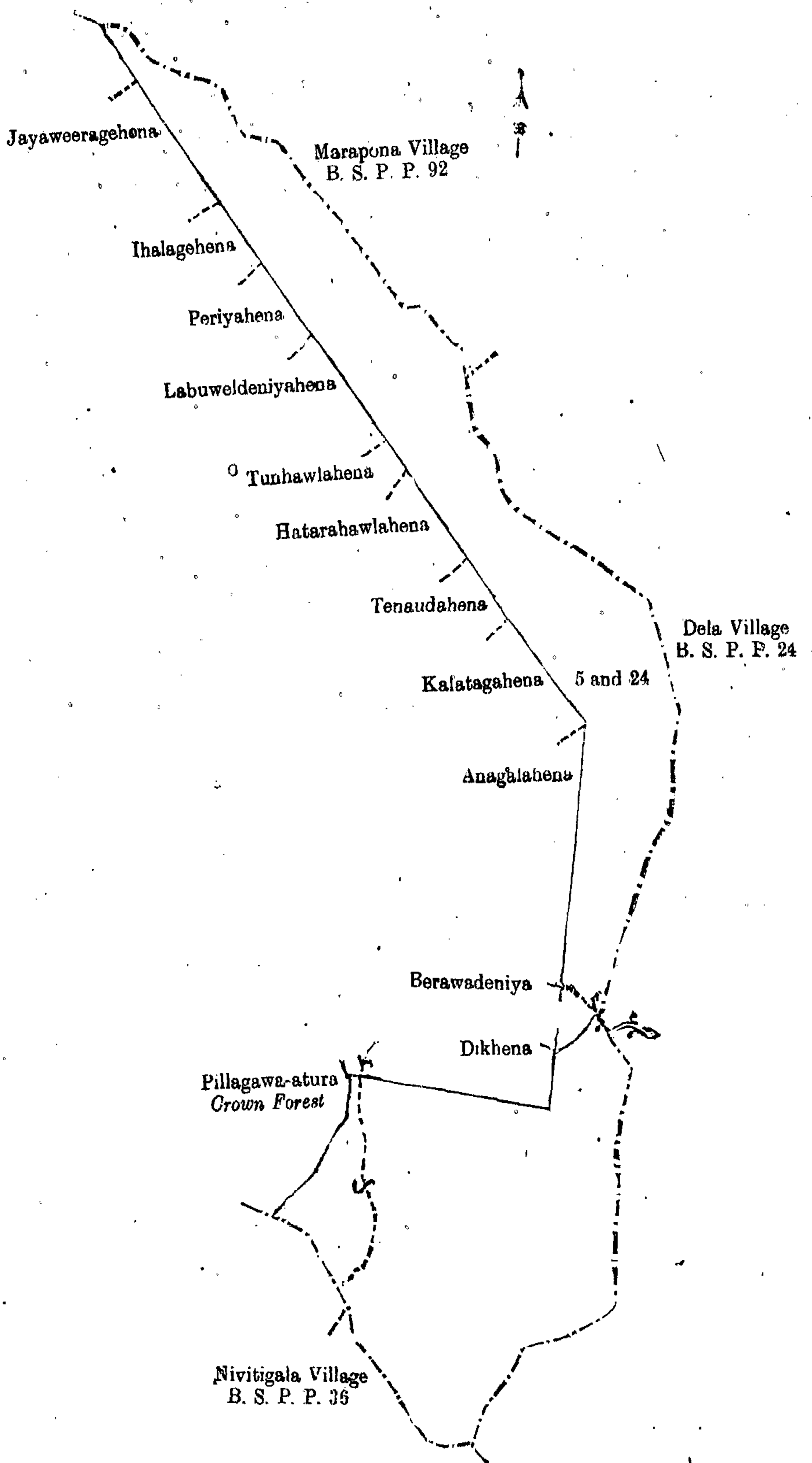


III.—Preliminary plan 21.

Situation : Noragalla village in Nawadum korale of Ratnapura District.

Lot.	Name of Land.	Extent, A.	R.	P.
5	Anagalahena, Kahatagahahena, Atarahawlahena	69	1	23
24	Dickhena, Polgahahena	64	1	0
		133	2	23

and bounded as follows : on the north by the village limit of Marapona ; on the east by the village limit of Dela ; on the south by the village limit of Dela, the village limit of Nivitigala ; on the west by Pillagawa-atura (Crown forest), Dickhena claimed by Kudalage Rammahamy, Berawadeniya claimed by Marapona Gura, Anagalahena claimed by Jayawardana, Arachchilage Egodagedara Mudalihamy and others, Kahatagahahena claimed by Batugedara Mohottihamy, Tenaudahena claimed by Jayawardane Arachchilage Mudalihamy, Hatarahawlahena claimed by Egodagedara Mudalihamy, Tunhawlahena claimed by Palayagedara Mohottihamy, Labuweldeniyahena claimed by Pahalagedara Mohottihamy, Periyahena claimed by ditto, Thalagehena claimed by Egodagedara Mudalihamy, Jayaweeragehena claimed by Pahalagedara Mudalihamy, Kudadeniyawattagawahena claimed by Periya Appuhamy and others.



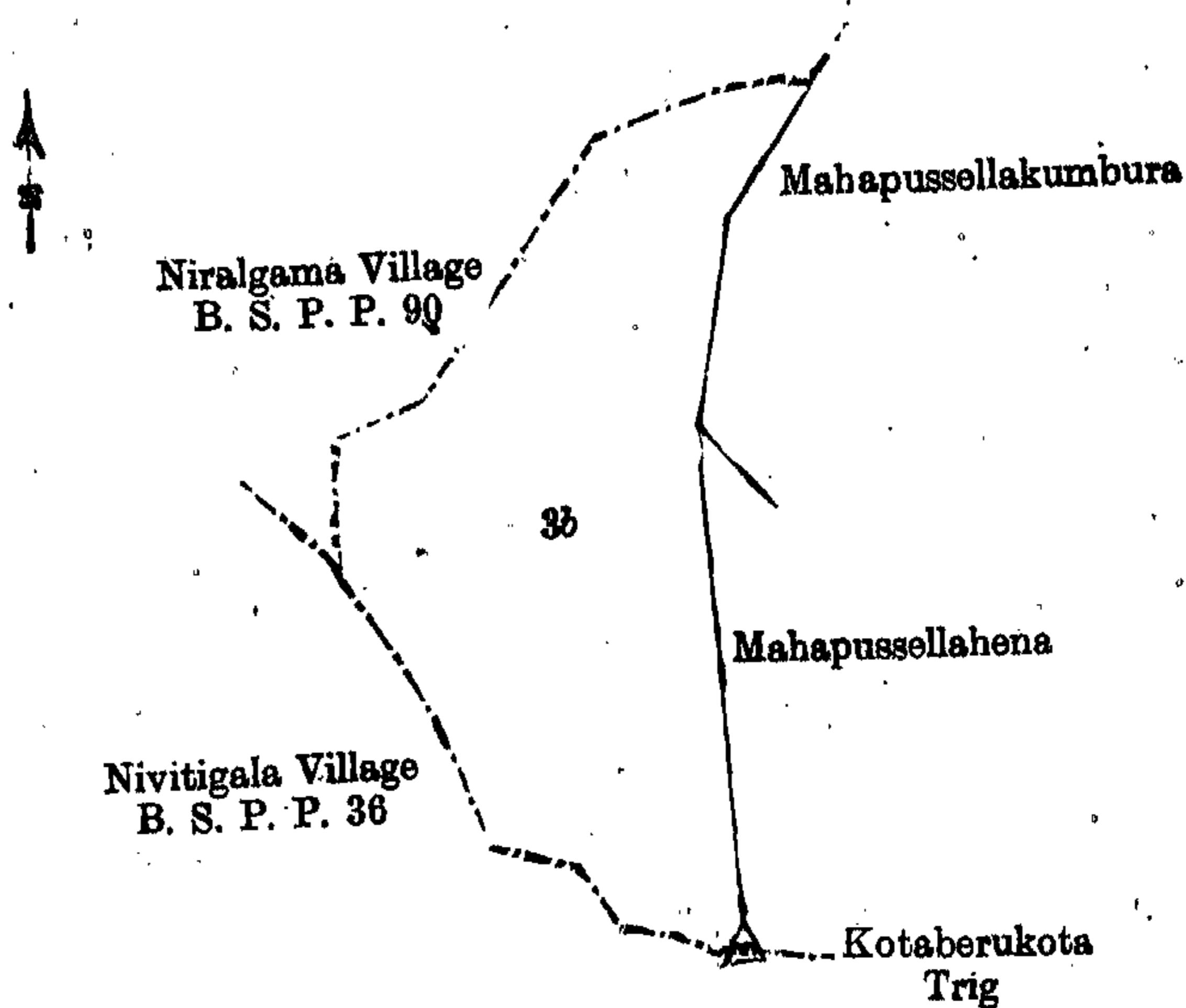
## IV.—Preliminary plan 21.

Situation : Noragalla village in Nawadun korale of Ratnapura District.

Lot.	Name of Land.	Extent, A. R. P.
3b	Mahapusselahena	10 2 15

and bounded as follows : on the north by the village limit of Niralgama ; on the east by Mahapussellakumbura claimed by Gamagedara Mudiyanse and others, Mahapusselahena claimed by Jayawardana Arachchillage Mudalihamy and others ; on the south by the village limit of Nivitigala ; on the west by the village limit of Nivitigala, the village limit of Niralgama.

October 11, 1912.

H. O. Fox,  
Special Officer.Surveyor-General's Office,  
Colombo, September 11, 1912.

Scale of 8 Chains to an Inch.

A. H. G. DAWSON,  
for Surveyor-General.

## Kurunegala S. O. No. 481.

Order under Section 4, Sub-section (1), of "The Waste Lands Ordinances of 1897, 1899, 1900, and 1903,"  
declaring Lands to be Crown Property.

In the matter of the lands commonly called or known as Atakattuwehenyaya, Batalahena, Minipitiya (cemetery), Batalahena, Kongahawatta, &c., situate in the village of Gadolwaka, in the Kinyama korale of the Katugampola hatpattu of the Kurunegala District, in the North-Western Province, and of "The Waste Lands Ordinances of 1897, 1899, 1900, and 1903."

WHEREAS in pursuance of section 1 of the said Ordinances it was duly notified on April 28, 1911, that if no claim to the lands commonly called or known as Atakattuwehenyaya, Batalahena, Minipitiya (cemetery), Batalahena, Kongahawatta, &c., situate in the village of Gadolwaka, in the Kinyama korale of the Katugampola hatpattu of the Kurunegala District, in the North-Western Province, containing in extent 285 acres 1 rood 20 perches and shown as lots 1, 9, 10, 14, streams, and roads in preliminary plan 1,422 and in the annexed diagram, within the period of three months from the date specified in such notice, such lands would be declared the property of the Crown, and dealt with on account of the Crown (*vide* Notice No. 4,060) :

And whereas (1) Warnakulasuriya Mathew Vaas, Vedarala of Nanchundankaray, (2) Ganiha Arachchilage Yaha-paththamy, (3) Wijepatirannehelage Bandirala, (4) Jayakodi Arachchilage Guruhami, (5) Wijesingha Handuru Patirannehelage Urdihamy, (6) Ratnayaka Mudiyansehelage Bandihami, (7) Ratnayaka Mudiyansehelage Peduru Appuhamy, (8) Ratnayaka Mudiyansehelage Giran Appuhami, (9) Ganiha Arachchilage Podi Sinno, (10) Ratnayaka Mudiyansehelage Chalo Sinno, (11) Ratnayaka Mudiyansehelage Podi Appuhamy, all of Gadolwaka, (12) Abraham Peter Casie Chetty, (13) John Caithan Anthony Casie Chetty of Colombo, (14) Adikari Mudiyansehelage Rammenika made claim thereto, and whereas the said claimants have withdrawn their claims to the said lands, I, John Murray Davies, Special Officer appointed under section 28 of the said Ordinances under and by virtue of the powers vested in me in that behalf by section 4 of the said Ordinances, do hereby on November 8, 1912, order and declare under section 4, sub-section (1), of the said Ordinances, that the said lands, as more fully described herein below, are the property of the Crown.

*Description of the Lands referred to.*

The following lots situated in the village of Gadolwaka, in the Kinyama korale of the Katugampola hatpattu of the Kurunegala District, in the North-Western Province, as described in the annexed diagram :—

## Preliminary plan 1,422.

Situation : Gadolwaka village in Kinyama korale of Katugampola hatpattu of Kurunegala District.

Lot.	Name of Land.	Extent, A. R. P.	Lot.	Name of Land.	Extent, A. R. P.
1	Atakattuwehenyaya, Batalahena	77 1 16	—	Streams	0 0 29
9	Minipitiya (cemetery)	0 1 17	—	Roads	3 2 7
10	Batalahena, Kongahawatta	188 0 9			
14	Palugahawewa (tank and bund)	15 3 22			
					285 1 20

and bounded as follows : on the north by the Deduru-oya (the boundary of the Puttalam District), the village limit of Bogodayagama ; on the east by the village limit of Ithalamolaelipitiya ; on the south by the village limit of Urapotta ; on the west by the Deduru-oya (the boundary of the Puttalam District).

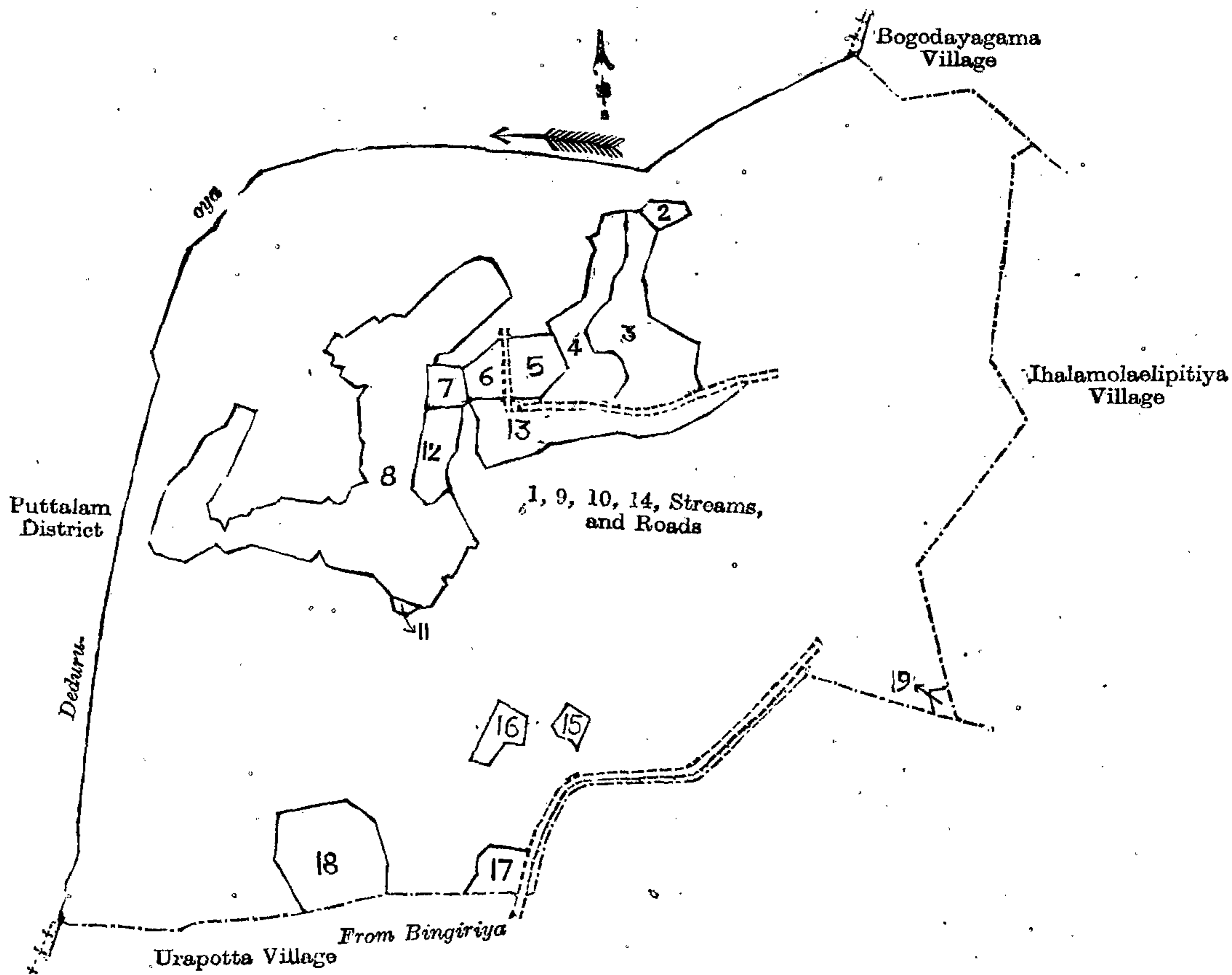


NOTE.—The following lots lying within the above boundaries are excluded from this order, and their aggregate acreage of 55 acres 2 roods and 15 perches is not included in the acreage of 285 acres 1 rood and 20 perches given above:—

Lot.	Name of Land.	Extent, A. R. P.	Lot.	Name of Land.	Extent, A. R. P.
2	Dangahawattaj	0 2 12	11	Puranakumbura	0 0 36
3	Do.	5 3 30	12	Kadurugahahena, Kongahahena,	
4	Dangahawatta, Kajugahawatta, Siyambalagahawatta, Kongahawatta	5 0 27	13	Etugahahena, Millagahahenyaya	1 3 25
5	Gorakagahawatta, Ambagahawatta	2 0 16	15	Madatiyagalahena, Wewahena	3 2 16
6	Siyambalagahawatta	0 3 11	16	Millagahawatta	0 2 2
7	Kumbukgahawatta	1 0 11	17	Do.	1 0 33
8	Korakahawala, Wetiyeekumbura, Medakumbura, Kongahakumbura, Welpitiyeekumbura, Ithalawelakumbura	25 2 23	18	Do.	1 0 20
			19	Kahatagahawatta	5 1 20
				Kongahawatta	0 1 13
					<hr/> 55 2 15

November 8, 1912.

J. M. DAVIES,  
Special Officer.



Surveyor-General's Office,  
Colombo, December 3, 1910.

Scale of 16 Chains to an Inch.

A. H. G. DAWSON,  
for Surveyor-General.