



Ceylon Government Gazette

Published by Authority.

No. 6,534 — FRIDAY, NOVEMBER 29, 1912.

PART I.—General: Minutes, Proclamations, Appointments,
and General Government Notifications.

PART II.—Legal and Judicial.

PART III.—Provincial Administration.

PART IV.—Land Settlement.

PART V.—Mercantile, Marine, Municipal, Local, &c.

Separate paging is given to each Part in order that it may be filed separately.

Part IV.—Land Settlement.

	PAGE		PAGE
Preliminary Notices	1303	Final Orders	1321

PRELIMINARY NOTICES.

Uva Notice No 4,561.

Notice under "The Waste Lands Ordinances of 1897, 1899, 1900, and 1903."

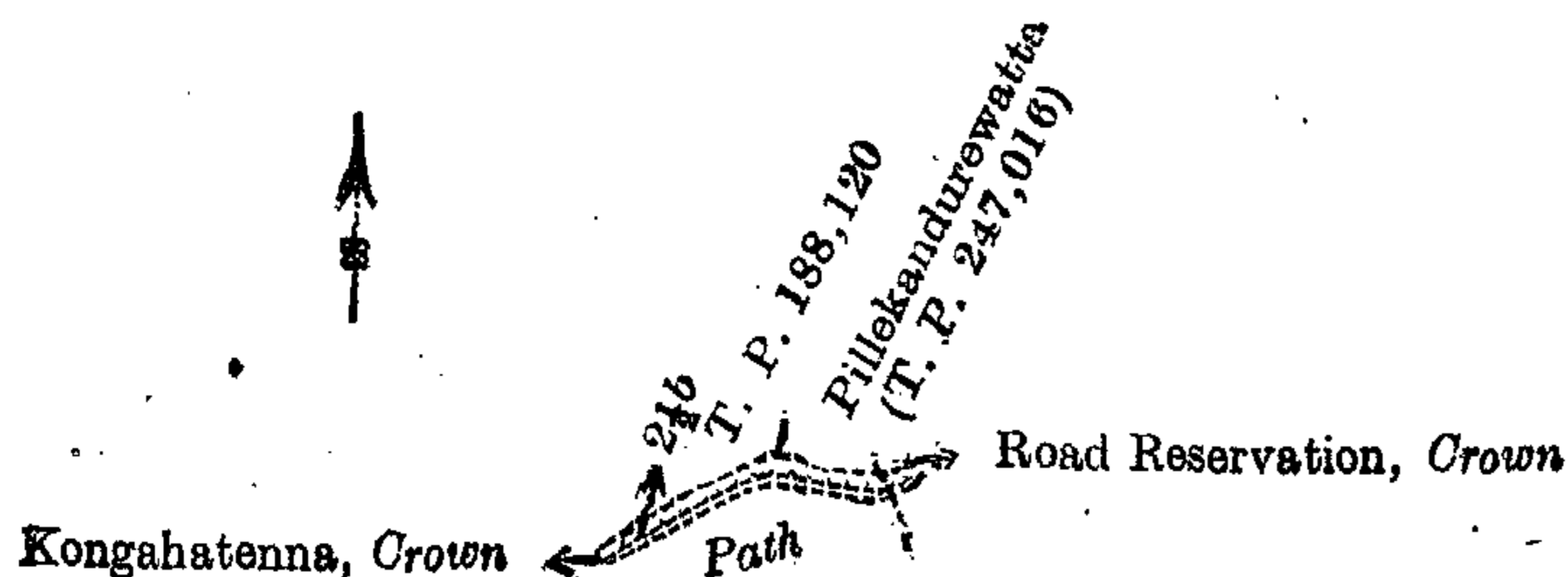
TAKE notice that unless within three months from November 29, 1912, the persons, if any, who claim any interest in the land hereinafter mentioned make claim in person or in writing to the said land or to some interest therein to J. M. Davies, Esq., Special Officer appointed under section 28 of "The Waste Lands Ordinances of 1897, 1899, 1900, and 1903," at his office at Fort, Colombo :

Such Special Officer, in pursuance of the powers vested in him by the said Ordinances, will declare by writing under his hand that the land, to which no claim has been made, is the property of the Crown.

J. M. DAVIES,
Special Officer.

Description of the Land referred to.

The land commonly called or known as Pihillekandurewatta (path reservation), situated in the village of Wedigune, in the Rilpola korale of the Yatikinda division, in the Province of Uva, containing in extent 17.5 perches, and shown as lot 24b in preliminary plan 170, and in the annexed diagram, and bounded as follows : on the north by T. P. 188,120, Pillekandurewatta sold by the Crown (T. P. 247,016) ; on the east by road reservation rented by the Crown ; on the south by a path ; on the west by Kongahatenna declared to be the property of the Crown under the Waste Lands Ordinances.



Surveyor-General's Office,
Colombo, August 20, 1912.

Scale of 8 Chains to an Inch.

A. H. G. DAWSON,
for Surveyor-General.

Uva S. O. 10, 1912—1913.

Matara Notice No. 4,641.

Notice under "The Waste Lands Ordinances of 1897, 1899, 1900, and 1903."

TAKE notice that unless within three months from November 29, 1912, the persons, if any, who claim any interest in the lands hereinafter mentioned or in any one or more of such lands make claim in person or in writing to the said lands or any of them or to some interest therein to Frederick Lewis, Esq., Special Officer appointed under section 28 of "The Waste Lands Ordinances of 1897, 1899, 1900, and 1903," at his office at Fort, Colombo :

Such Special Officer, in pursuance of the powers vested in him by the said Ordinances, will declare by writing under his hand that the said lands or such of them, as to which no claim has been made, are the property of the Crown.

FREDERICK LEWIS,
Special Officer.

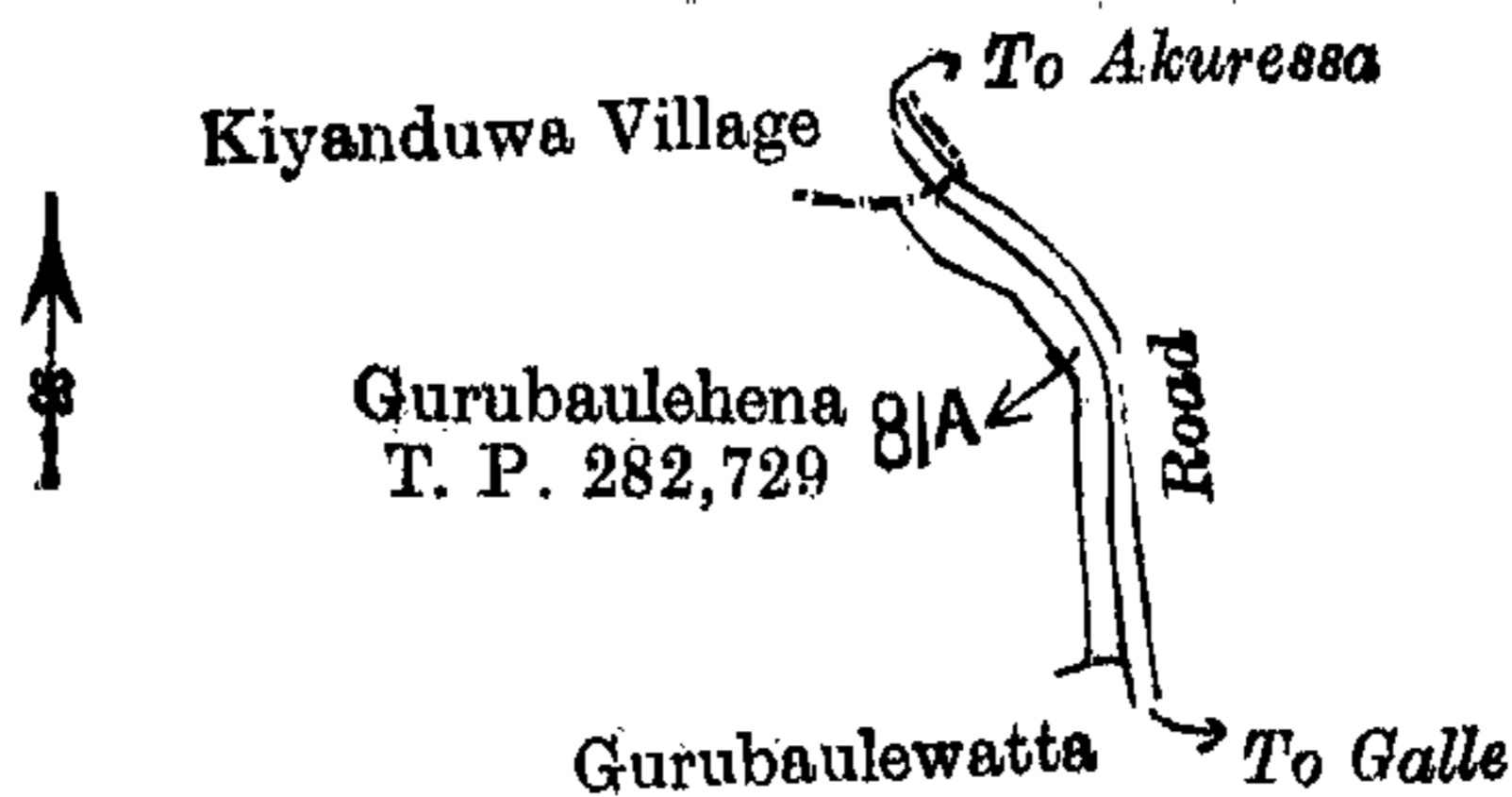
Description of the Lands referred to.

The following lots situated in the village of Henegama, in the Weligam korale of the Matara District, in the Southern Province, as described in the annexed diagrams :—

I.—Preliminary plan 557. Field sheet O/19/54-62.
Situation : Henegama village in Weligam korale of Matara District.

Lot.	Name of Land.	Extent, A. R. P.
81a	Gurubaulehena (reservation for main road)	0 0 38

and bounded as follows : on the north by the village limit of Kiyanduwa ; on the east by the Government cart road from Galle to Akuressa ; on the south by Gurubaulewatta claimed by Gurubaule Vitanage Appu ; on the west by Gurubaulehena sold by the Crown (T. P. 282,729).



Surveyor-General's Office,
Colombo, September 26, 1912.

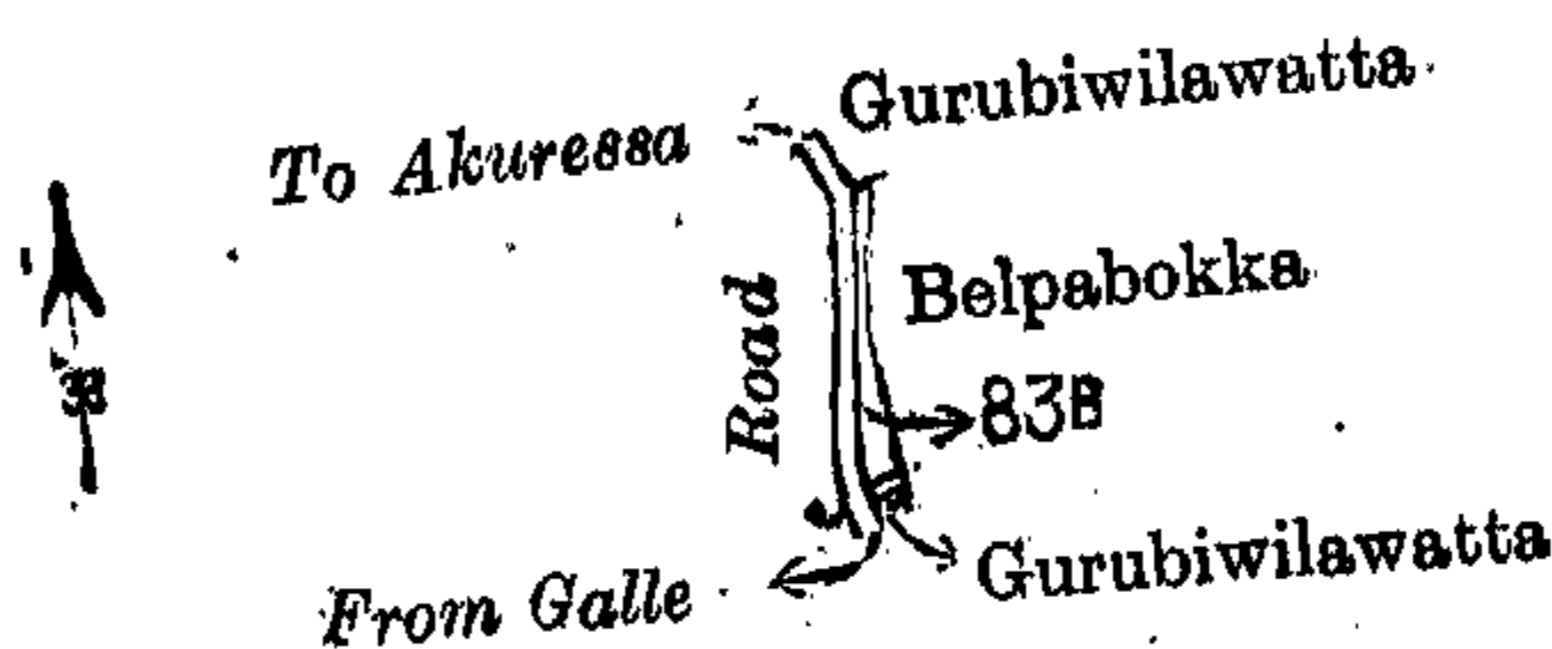
Scale of 8 Chains to an Inch.

A. H. G. DAWSON,
for Surveyor-General.

II.—Preliminary plan 557. Field sheet O/19/54-62.
Situation : Henegama village in Weligam korale of Matara District.

Lot.	Name of Land.	Extent, A. R. P.
83b	Gurubiwilawatteparapitiya (road reservation)	0 0 16

and bounded as follows : on the north by Gurubiwilawatta sold by the Crown ; on the east by Belpabokka claimed by K. A. Don Bastian ; on the south by Gurubiwilawatta claimed by G. Vitanage Appu ; on the west by the Government cart road from Galle to Akuressa.



Surveyor-General's Office,
Colombo, October 10, 1912.

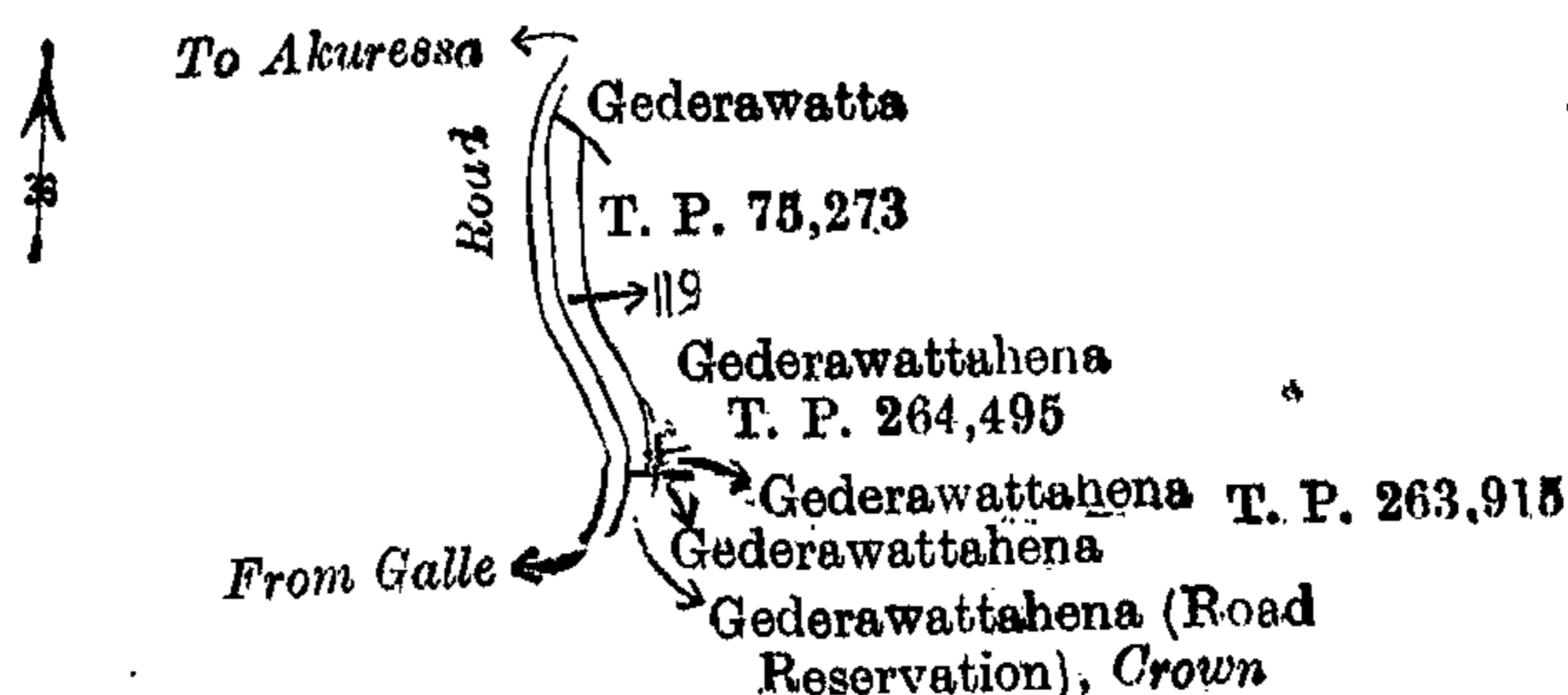
Scale of 8 Chains to an Inch.

A. H. G. DAWSON,
for Surveyor-General.

III.—Preliminary plan 557. Field sheet O/19/54-62.
Situation : Henegama village in Weligam korale of Matara District.

Lot.	Name of Land.	Extent, A. R. P.
119	Gederawattahena (road reservation)	0 0 29

and bounded as follows : on the north by Gederawatta claimed by Loku Radage Elo ; on the east by T. P. 75,273, Gederawattahena sold by the Crown (T. P. 264,495), Gederawattahena sold by the Crown (T. P. 263,915) ; on the south by Gederawattahena (road reservation) declared to be the property of the Crown under the Waste Lands Ordinances ; on the west by the Government cart road from Galle to Akuressa.



Surveyor-General's Office,
Colombo, October 10, 1912.

Scale of 8 Chains to an Inch.

A. H. G. DAWSON,
for Surveyor-General.

Matara S. O. 8, 1912-1913.

Kurunegala Notice No. 4,642.

Notice under "The Waste Lands Ordinances of 1897, 1899, 1900, and 1903."

TAKE notice that unless within three months from November 29, 1912, the persons, if any, who claim any interest in the lands hereinafter mentioned or in any one or more of such lands or to some interest therein make claim in person or in writing to the said lands or any of them or to some interest therein to J. M. Davies, Esq., Special Officer appointed under section 28 of "The Waste Lands Ordinances of 1897, 1899, 1900, and 1903," at his office at Fort, Colombo :

Such Special Officer, in pursuance of the powers vested in him by the said Ordinances, will declare by writing under his hand that the said lands or such of them, as to which no claim has been made, are the property of the Crown.

J. M. DAVIES,
Special Officer.

Description of the Lands referred to.

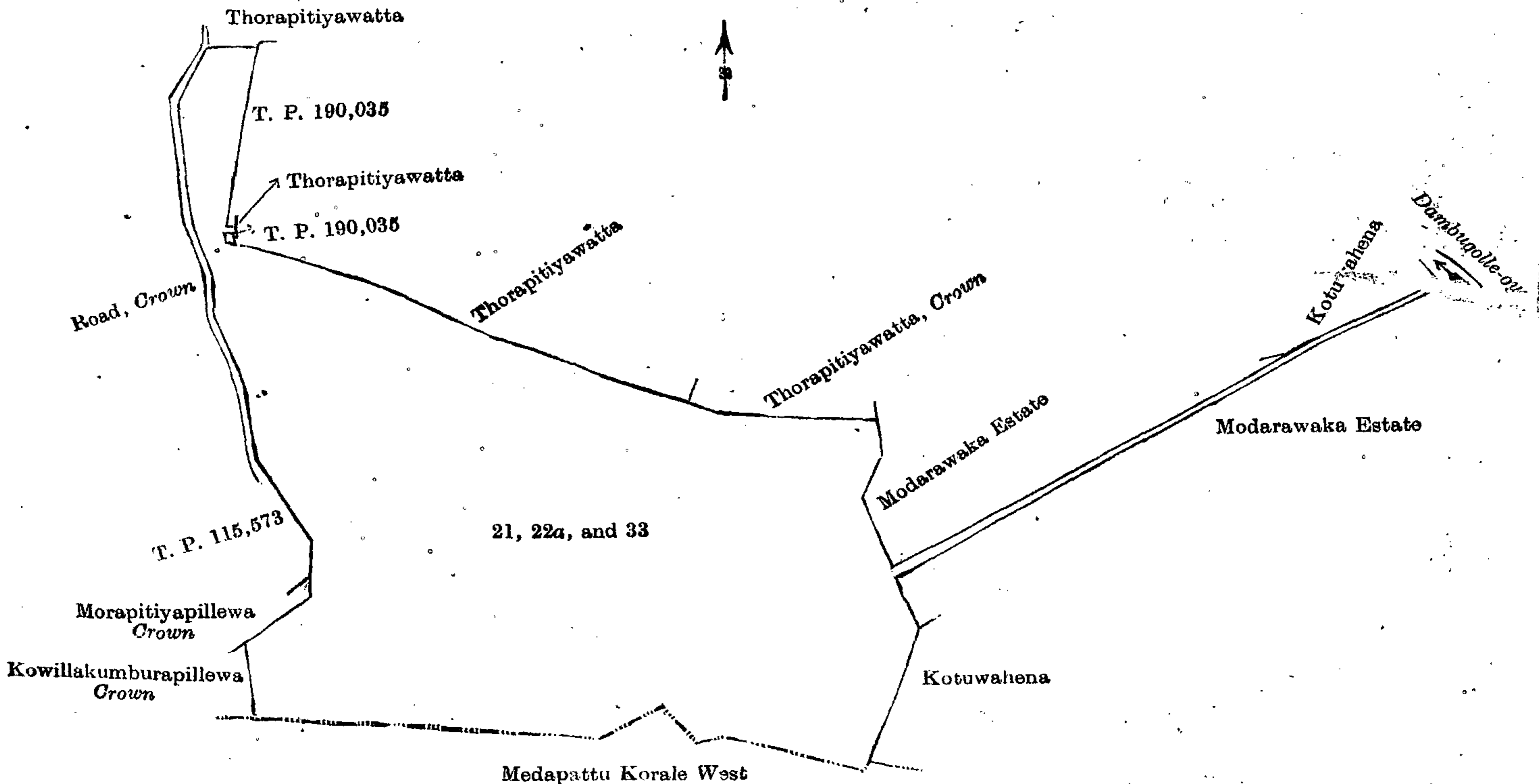
The following lots situated in the village of Pitadeniya, in the Mayurawati korale of the Dambadeni hatpattu of the Kurunegala District, in the North-Western Province, as described in the annexed diargams :—

I.—Preliminary plan 924.

Situation : Pitadeniya village in Mayurawati korale of Kurunegala District.

Lot.	Name of Land.	Extent, A. R. P.
21	Thorapitiyamukalana	41 1 12
22a	Road	0 0 2
33	Do.	2 0 17
		<hr/> 43 1 31

and bounded as follows : on the north by Thorapitiyawatta sold by the Crown, T. P. 190,035, Thorapitiyawatta sold by the Crown, T. P. 190,035, Thorapitiyawatta sold by the Crown, Thorapitiyawatta declared to be the property of the Crown under the Waste Lands Ordinances, Modarawaka estate sold by the Crown, Kotuwahena sold by the Crown ; on the east by the Dambugolle-oya, Modarawaka estate sold by the Crown, Kotuwahena sold by the Crown ; on the south by the boundary limit of the Meda Pattu Korale West ; on the west by Kowillakumburapillewa declared to be the property of the Crown under the Waste Lands Ordinances, Morapitiyapillewa declared to be the property of the Crown under the Waste Lands Ordinances, T. P. 115,573, a road declared to be the property of the Crown under the Waste Lands Ordinances.



Surveyor-General's Office,
Colombo, September 18, 1912.

Scale of 8 Chains to an Inch.

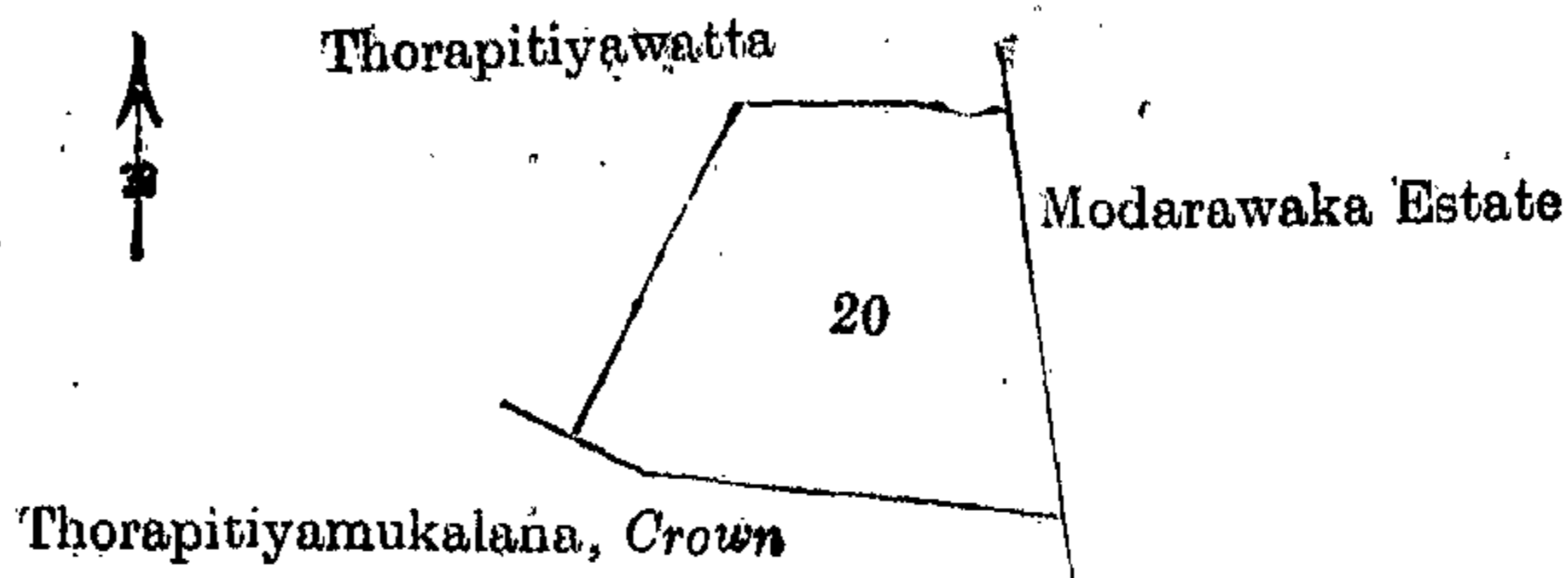
A. H. G. DAWSON,
for Surveyor-General.

II.—Preliminary plan 924.

Situation : Pitadeniya village in Mayurawati korale of Kurunegala District.

Lot.	Name of Land.	Extent, A. R. P.
20	Thorapitiyawatta	3 1 10

and bounded as follows : on the north by Thorapitiyawatta sold by the Crown ; on the east by Modarawaka estate sold by the Crown ; on the south by Thorapitiyamukalana declared to be the property of the Crown under the Waste Lands Ordinances ; on the west by Thorapitiyawatta sold by the Crown.



Surveyor-General's Office,
Colombo, September 18, 1912.

Scale of 8 Chains to an Inch.
Kurunegala S. O. 84, 1912—1913.

A. H. G. DAWSON,
for Surveyor-General.

Kurunegala Notice No. 4,643.

Notice under "The Waste Lands Ordinances of 1897, 1899, 1900, and 1903."

TAKE notice that unless within three months from November 29, 1912, the persons, if any, who claim any interest in the lands hereinafter mentioned or in any one or more of such lands make claim in person or in writing to the said lands or any of them or to some interest therein to J. M. Davies, Esq., Special Officer appointed under section 28 of "The Waste Lands Ordinances of 1897, 1899, 1900, and 1903," at his office at Fort, Colombo :

Such Special Officer, in pursuance of the powers vested in him by the said Ordinances, will declare by writing under his hand that the said lands or such of them, as to which no claim has been made, are the property of the Crown.

J. M. DAVIES,
Special Officer.

Description of the Lands referred to.

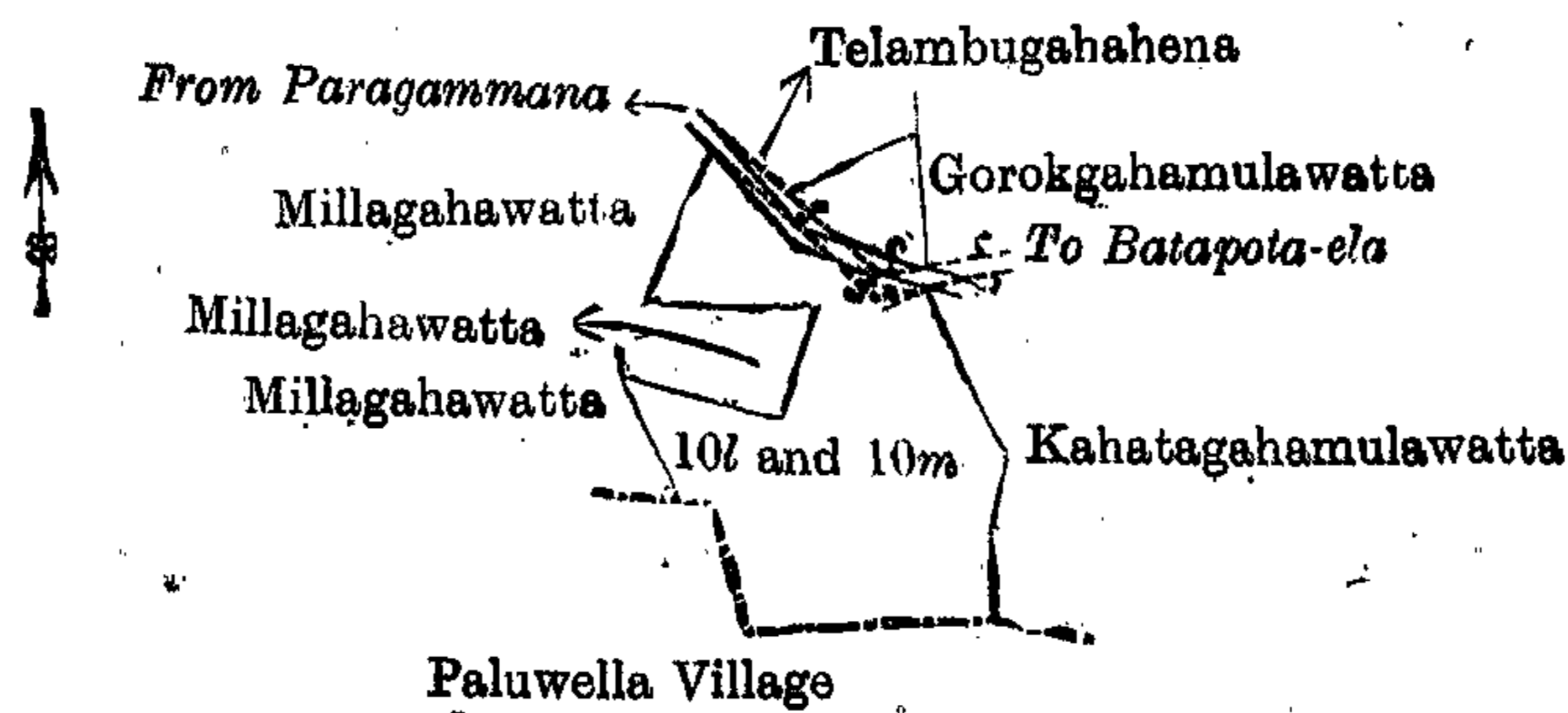
The following lots situated in the village of Ingaradawula, in the Meda Pattu Korale West of the Katugampola hatpattu of the Kurunegala District, in the North-Western Province, as described in the annexed diagrams :—

I.—Preliminary plan 341.

Situation : Ingaradawula village in Meda Pattu Korale West of Kurunegala District.

Lot.	Name of Land.	Extent, A. R. P.
10l	Galagawahena	0 1 4
10m	Millagahahena	2 3 16
		3 0 20

and bounded as follows : on the north by the road from Paragammana to Batapota, Telambugahahena sold by the Crown ; on the east by Gorokgahamulawatta claimed by J. M. Dingiri Menika and others, Kahatagahamulawatta claimed by J. M. Ranhamy and others ; on the south by the village limit of Paluwella ; on the west by the village limit of Paluwella, Millagahawatta claimed by J. M. Dingiri Menika and others, Millagahawatta claimed by J. M. Ranhamy, Millagahawatta claimed by J. M. Dingiri Menika and others.



Surveyor-General's Office,
Colombo, September 30, 1912.

Scale of 8 Chains to an Inch.

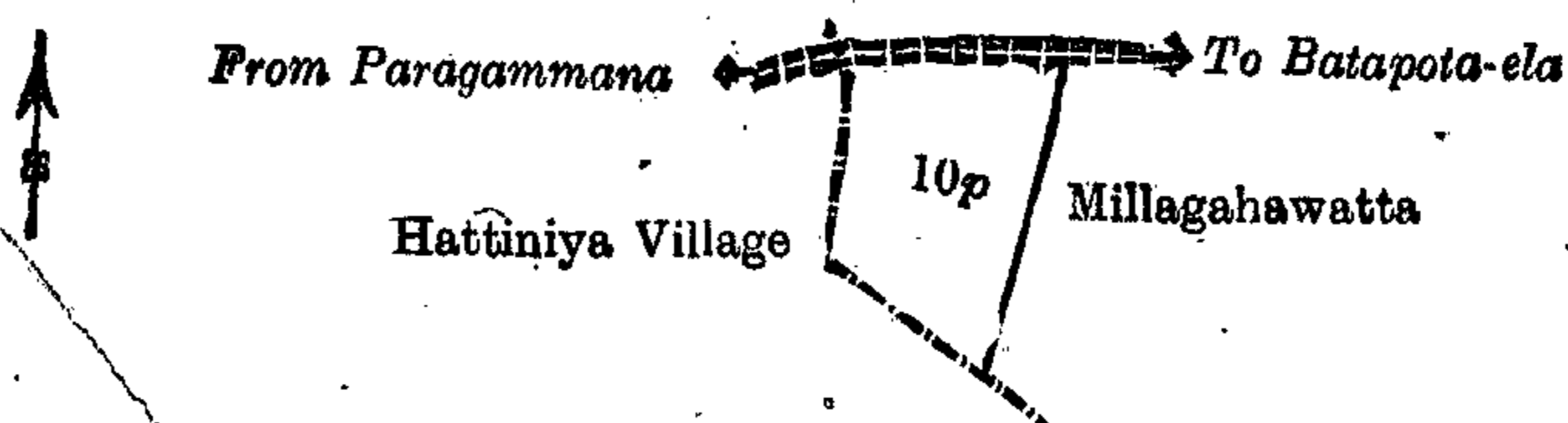
A. H. G. DAWSON,
for Surveyor-General.

II.—Preliminary plan 341.

Situation : Ingaradawula village in Meda Pattu Korale West of Kurunegala District.

Lot.	Name of Land.	Extent, A. R. P.
10p	Millagahahena	1 2 22

and bounded as follows : on the north by the road from Paragammana to Batapota-ela ; on the east by Millagahawatta claimed by J. M. Dingiri Menika and others ; on the south and west by the village limit of Hattiniya.



Surveyor-General's Office,
Colombo, September 30, 1912.

Scale of 8 Chains to an Inch.

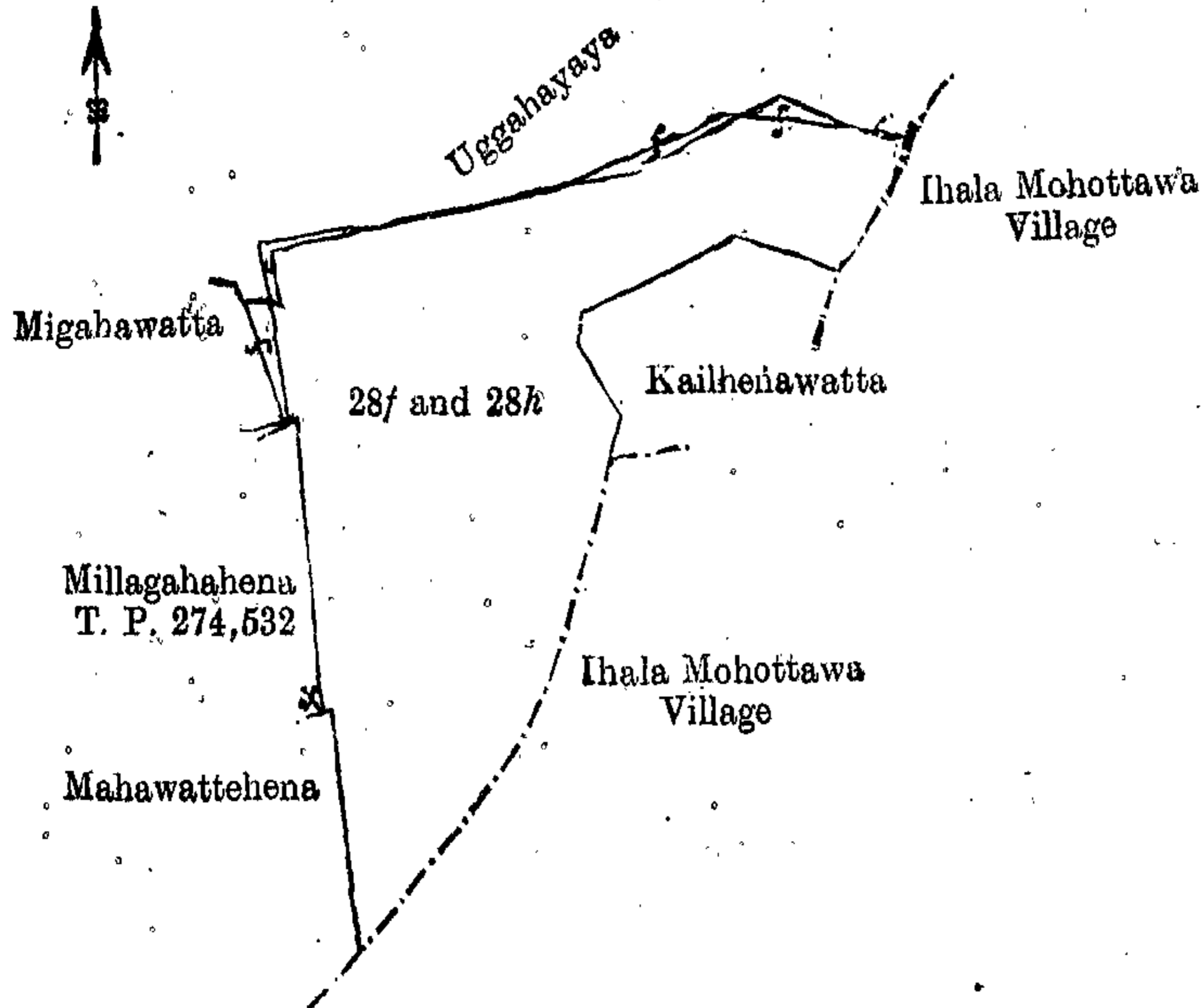
A. H. G. DAWSON,
for Surveyor-General.

III.—Preliminary plan 341.

Situation : Ingaradawula village in Meda Pattu Korale West of Kurunegala District.

Lot.	Name of Land.	Extent, A. R. P.
28f	Uggahayaya	2 0 35
28h	Kailhenawatta	9 0 30
		11 1 25

and bounded as follows : on the north by Uggahayaya sold by the Crown ; on the east by the village limit of Ihala Mohottawa, Kailhenawatta claimed by J. M. Anigehamy, the village limit of Ihala Mohottawa ; on the south by the village limit of Ihala Mohottawa ; on the west by Mahawattehena sold by the Crown, Millagahahena sold by the Crown (T.P. 274,532), Migahawatta claimed by Happuarachchige Punchi Appuhamy.



Surveyor-General's Office,
Colombo, September 30, 1912.

Scale of 8 Chains to an Inch.

A. H. G. DAWSON,
for Surveyor-General.

Kurunegala S. O. 85, 1912—1913.

Kurunegala Notice No. 4,644.

Notice under "The Waste Lands Ordinances of 1897, 1899, 1900, and 1903."

TAKE notice that unless within three months from November 29, 1912, the persons, if any, who claim any interest in the lands hereinafter mentioned or in any one or more of such lands or to some interest therein make claim in person or in writing to the said lands or any of them or to some interest therein to J. M. Davies, Esq., Special Officer appointed under section 28 of "The Waste Lands Ordinances of 1897, 1899, 1900, and 1903," at his office at Fort, Colombo.

Such Special Officer, in pursuance of the powers vested in him by the said Ordinances, will declare by writing under his hand that the said lands or such of them, as to which no claim has been made, are the property of the Crown.

J. M. DAVIES,
Special Officer.

Description of the Lands referred to.

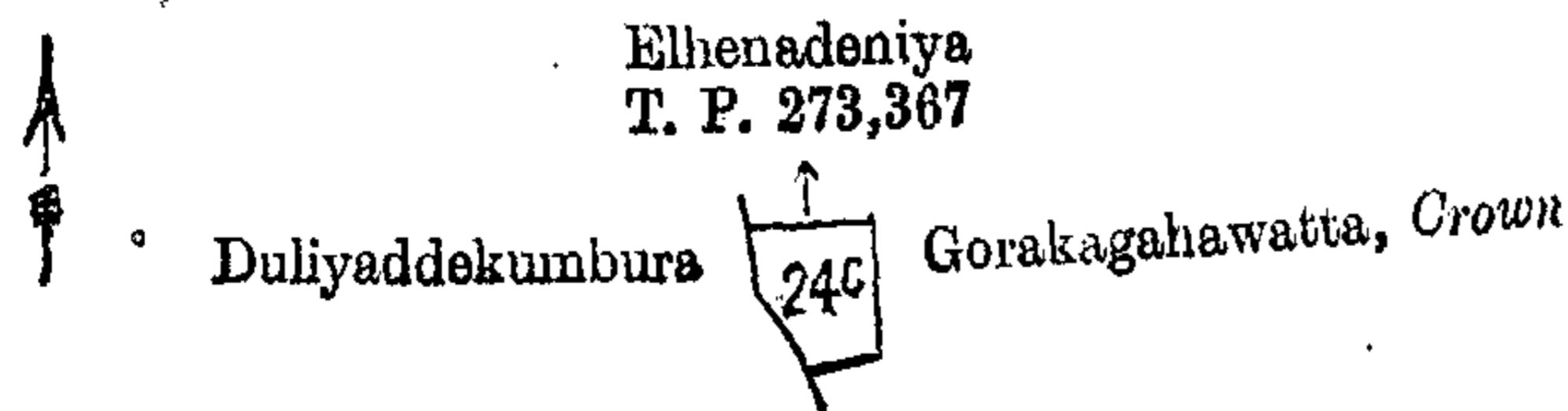
The following lots situated in the village of Hengawa, in the Meda Pattu Korale West of the Katugampola hatpattu of the Kurunegala District, in the North-Western Province, as described in the annexed diagrams :—

I.—Preliminary plan 332.

Situation : Hengawa village in Meda Pattu Korale West of Kurunegala District.

Lot.	Name of Land.	Extent, A. R. P.
24c	Deulliydegalle	0 1 6

and bounded as follows : on the north by Elhenadeniya sold by the Crown (T. P. 273,367) ; on the east and south by Gorakagahawatta claimed by the Crown ; on the west by Duliyyaddekumbura claimed by Samarakoon Mudiyansele Ran Menika.



Surveyor-General's Office,
Colombo, September 25, 1912.

Scale of 8 Chains to an Inch.

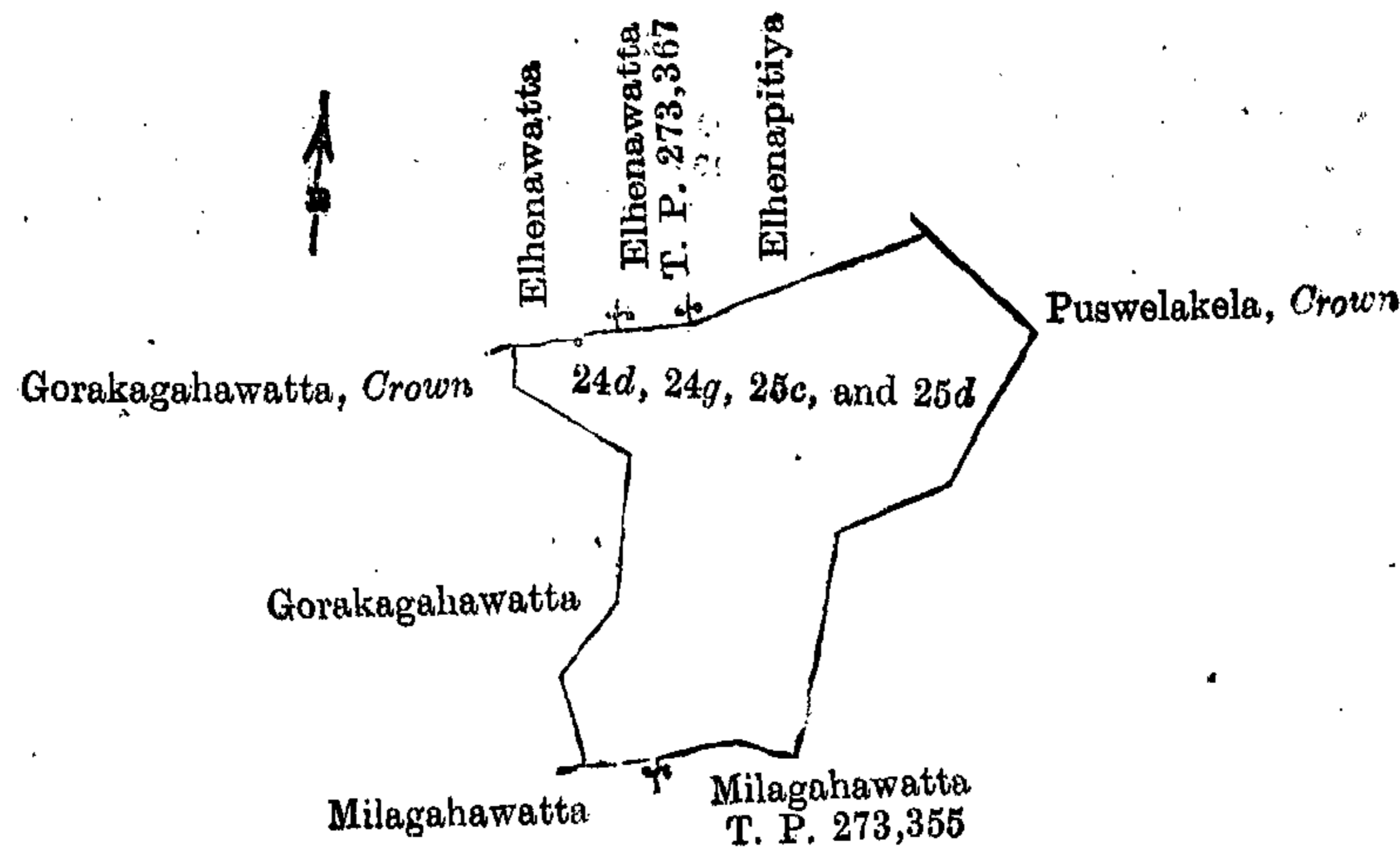
A. H. G. DAWSON,
for Surveyor-General.

II.—Preliminary plan 332.

Situation : Hengawa village in Meda Pattu Korale West of Kurunegala District.

Lot.	Name of Land.	Extent, A. R. P.
24d	Gorakagahahena	0 1 25
24g	Do.	0 1 32
25c	Do.	4 2 26
25d	Gorakagahamulawatta	1 2 11
		7 0 14

and bounded as follows : on the north by Elhenawatta sold by the Crown (T. P. 273,367), Elhenapitiya sold by the Crown ; on the east by Puswelakela declared to be the property of the Crown under the Waste Lands Ordinances ; on the south by Milagahawatta sold by the Crown (T. P. 273,355) ; on the west by Gorakagahawatta claimed by Samarakoon Mudiyansele Ran Menika, Gorakagahawatta claimed by the Crown.



Surveyor-General's Office,
Colombo, September 25, 1912.

Scale of 8 Chains to an Inch.

A. H. G. DAWSON,
for Surveyor-General.

Kurunegala S. O. 86, 1912—1913.

Kurunegala Notice No. 4,645.

Notice under "The Waste Lands Ordinances of 1897, 1899, 1900, and 1903."

TAKE notice that unless within three months from November 29, 1912, the persons, if any, who claim any interest in the lands hereinafter mentioned or in any one or more of such lands or to some interest therein make claim in person or in writing to the said lands or any of them or to some interest therein to J. M. Davies, Esq., Special Officer appointed under section 28 of "The Waste Lands Ordinances of 1897, 1899, 1900, and 1903," at his office at Fort, Colombo :

Such Special Officer, in pursuance of the powers vested in him by the said Ordinances, will declare by writing under his hand that the said lands or such of them, as to which no claim has been made, are the property of the Crown.

J. M. DAVIES,
Special Officer.

Description of the Lands referred to.

The following lots situated in the village of Tittawelgala, in the Tittaweligandahe korale of the Hiriya hatpattu of the Kurunegala District, in the North-Western Province, as described in the annexed diagrams :—

I.—Preliminary plan 1,943.

Situation : Tittawelgala village in Tittaweligandahe korale of Kurunegala District.

Lot.	Name of Land.	Extent, A. R. P.	Lot.	Name of Land.	Extent, A. R. P.
X 899	Morathagedalupotapillewa	1 0 20	T 901a	Ela (irrigation channel)	0 0 13
Z 899	Morathagewewa (tank)	3 0 19	T 901b	Ela (do.)	0 1 0
A 900	Minipitiyahenyaya	34 3 23	T 901c	Ela (do.)	0 0 14
A 900a	Wannigewewawetiya	0 2 30	V 901	Bogahamulahenyaya	27 2 0
A 900c	Do.	0 0 11	V 901r	Kolongahamulahena (road reservation)	0 0 8
M 900a	Wannigewewawetiya (part of tank)	0 0 4	V 901t	Bogahamulahenyaya (road reservation)	0 0 35
M 900b	Do.	0 0 7	9869	Tittawelgalamukalana	48 3 18
E 901	Ihalawewa (tank)	1 3 32	9870½	Do.	103 1 10
M 901	Meegahamulawatta	1 0 5	9870¾a	Katakalagahamulawatta (channel reservation)	0 0 11
M 901a	Ela (irrigation channel)	0 0 6	9870¾c	Ela (irrigation channel)	0 0 21
S 901	Kongahamulahenyaya	3 1 20	9870¾d	Ela (do.)	0 0 3
S 901a	Do.	2 1 17	9870¾e	Guruwela (stream)	0 0 25
S 901g	Kongahamulahenyaya (channel reservation)	0 0 31			
S 901l	Do.	0 0 19			
S 901ag	Helambagahamulakumbura	0 0 20			
T 901	Galpottahenyaya	11 1 16			
					241 0 38

and bounded as follows : on the north by the village limit of Hangamuwa, the village limit of Nerawiya, the village limit of Dodanwatawana ; on the east by the village limit of Dodanwatawana ; on the south by the road from Kumbukgeta to Nikadalupota (the village limit of Dodanwatawana), Tittawelgalamukalana claimed by the Crown, Kongahamulahenyaya claimed by Mudiyanse, ex-Officer, and others, Katakalagahamulawatta claimed by Kolande Amma, Katakalagahamulawatta claimed by Packerie Pitchcha, ela (irrigation channel), Dambagahamulawatta claimed by Ismayak Kanda, Dambagahamulawatta claimed by Ibrahim Lebbe, Pahala-ambagahayaya claimed by Pincha Dinga Hena and others, Ambagahayaya-aswedduma claimed by P. Phula, Pahala-ambagahayaya claimed by Pincha Dinga Hena and others, Pahala-ambagahayayakumbura claimed by Ratnakaluwalage Dinga Henaya, Pahala-ambagahayaya claimed by Pincha Dinga Henayaya and others, Pahala-ambagahayayakumbura claimed by Ibrahim Lebbe and another, Meegahamulawatta claimed by Thangamma, ela (stream), Kolongahamulahena claimed by Minno Nachchi, Meegahamulawatta claimed by ditto, the road from Kumbukgeta to Nikadalupota (the village limit of Dodanwatawana) ; on the west by the village limit of Galgomuwa, Nikalandakumbura claimed by K. Dingiri Amma, Nikalandakumbura claimed by D. Ratnayaka, Moragollegamawela claimed by J. J. Ratnayaka Kalukumara Mudiyansele Dingiri Amma, Kamata claimed by Dingiri

Amma and another, Moragollegamawela claimed by J. J. Ratnayaka Kalukumara Mudiyansele Dingiri Amma, Moragollakumbura claimed by Ratnayaka; Aswedduma claimed by Ahamadu Lebbelage Tenakarder and another; Meegahamulakumbura claimed by Ismayak Kandu, Kongahamula-asweddumakumbura claimed by P. Pahala and others, a tank bund, Mahakumbura claimed by Ismail Lebbe, an ela, Meegahagodahena claimed by P. Siriya and another, Meegahagodakumbura claimed by ditto, Morathawelakumbura claimed by ditto, Morottogedalupota claimed by R. Tikira and others, Morathawela claimed by P. Siriya Veda, Morottagedalupota claimed by R. Tikira and others, Morathawela claimed by P. Siriya Veda and another, Morottagedalupotha claimed by R. Tikira and others, Morathawela claimed by P. Siriya Veda and another, the village limit of Galgomuwa, the village limit of Nerawiya.

NOTE.—The following lots lying within the above boundaries are excluded from this notice, and their aggregate acreage of 17 acres 1 rood and 27 perches is not included in the acreage of 241 acres and 38 perches given above :—

Preliminary plan 1,943.

Lot.	Name of Land.	Extent, A. R. P.	Lot.	Name of Land.	Extent, A. R. P.
A A900d	Wannigewewakumbura	0 0 34	A X900	Moratawela	0 0 30
A A900e	Paskandawetiya	0 0 22	A Y900	Do.	0 0 29
A A900f	Helambagahamulakumbura	0 0 18	A Z900	Siyambalagahamulakumbura	0 1 11
A M900	Wannigewewa	1 2 29	A A901	Siyambalagahakumbura	0 1 10
A M900c	Wekanda (tank bund)	0 0 25	A B901	Ihalawela alias Siyambalagahakumbura	1 1 10
A M900d	Wannigewewa	0 0 38	A C901	Attikkagahamulakumbura	0 1 38
A M900e	Wannigewewawetiya (part of tank)	0 0 3	A D901	Webodakumbura	1 1 24
A N900	Migahamulakumbura	0 2 10	A H901	Siyambalagahamulawatta	0 2 24
A O900	Helambagahakumbura	1 3 36	A I901	Kogahamulawatta	0 0 30
A P900	Siyambalagahamulakumbura	0 1 21	A J901	Talgahamulawatta	0 3 14
A Q900	Timbirigahamulakumbura	1 0 10	A K901	Siyambalagahamulawatta	0 1 2
A R900	Migahakumbura	0 3 6	A L901	Suriyagahamulawatta	0 1 22
A S900	Neinamalgalekumbura	0 2 14	A N901	Siyambalagahamulakamata	0 0 12
A T900	Godakumbura	1 0 25	A S901b	Wannigewewakumbura	0 1 17
A U900	Kumbukgahamulakumbura	0 3 17			
A V900	Moratawela	0 1 3			17 1 27
A W900	do.	0 1 3			

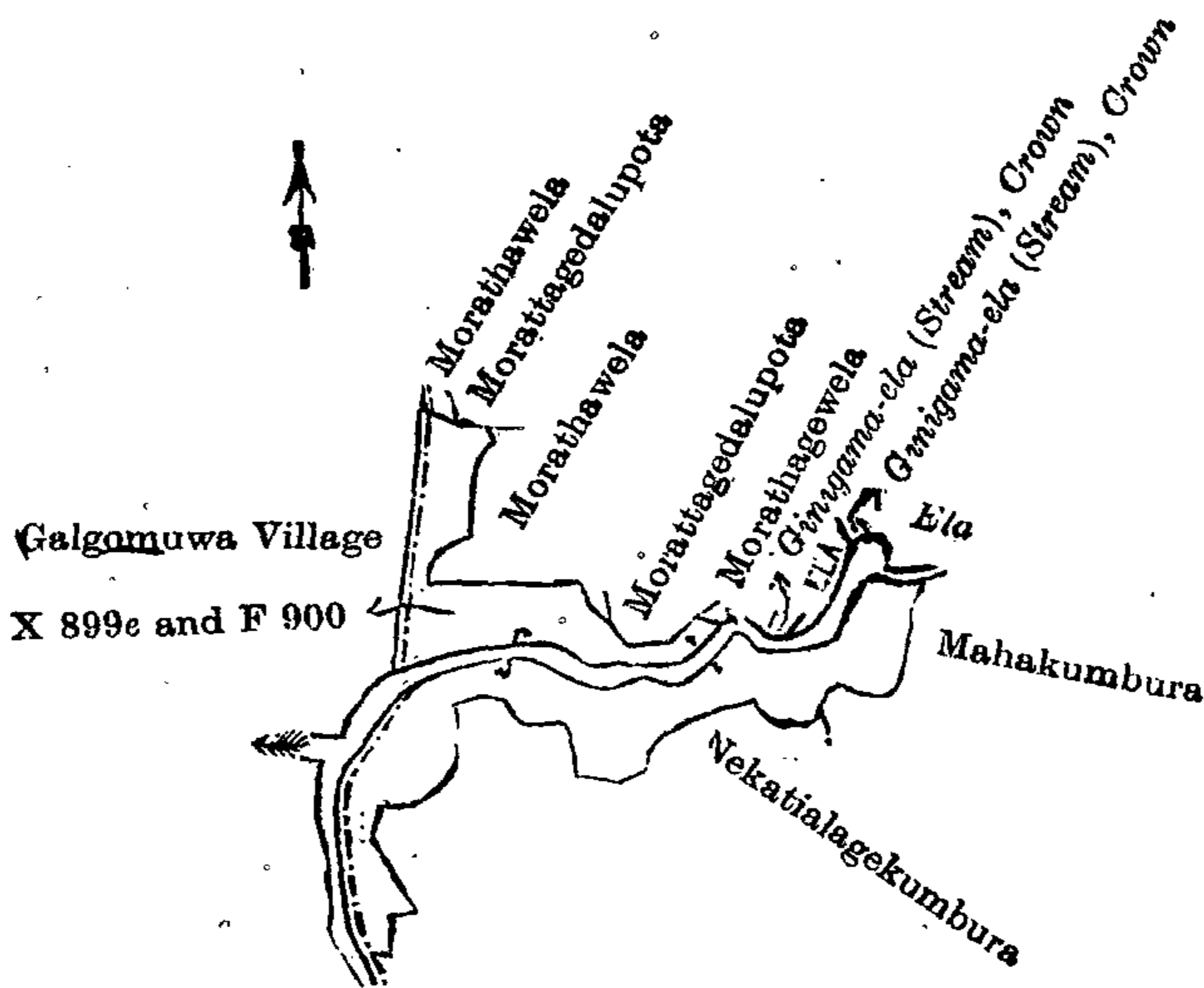
[For Diagram see page 1310.]

II.—Preliminary plan 1,943.

Situation : Tittawelgala village in Tittaweligandahe korale of Kurunegala District.

Lot.	Name of Land.	Extent, A. R. P.
X 899e	Morathagedalupotapillewa	0 1 10
F 900	Nekatialagekumburapillewa, &c.	0 2 10
		0 3 20

and bounded as follows : on the north by Morathawela claimed by P. Tikira and another, Morattagedalupota claimed by Rangadipahyalage Tikira and others, Morathawela claimed by P. Tikira and another, Morattagedalupota claimed by Rangadipahyalage Tikira and others, Morathagewela claimed by P. Tikira, the Ginigama-ela (stream) claimed by the Crown, an ela ; on the east by Mahakumbura claimed by Kalukumara Mudiyansele Tikiri Banda ; on the south by Nekatialagekumbura claimed by J. J. Ratnayaka and another ; on the west by the village limit of Galgomuwa.



Surveyor-General's Office,
Colombo, June 22, 1912.

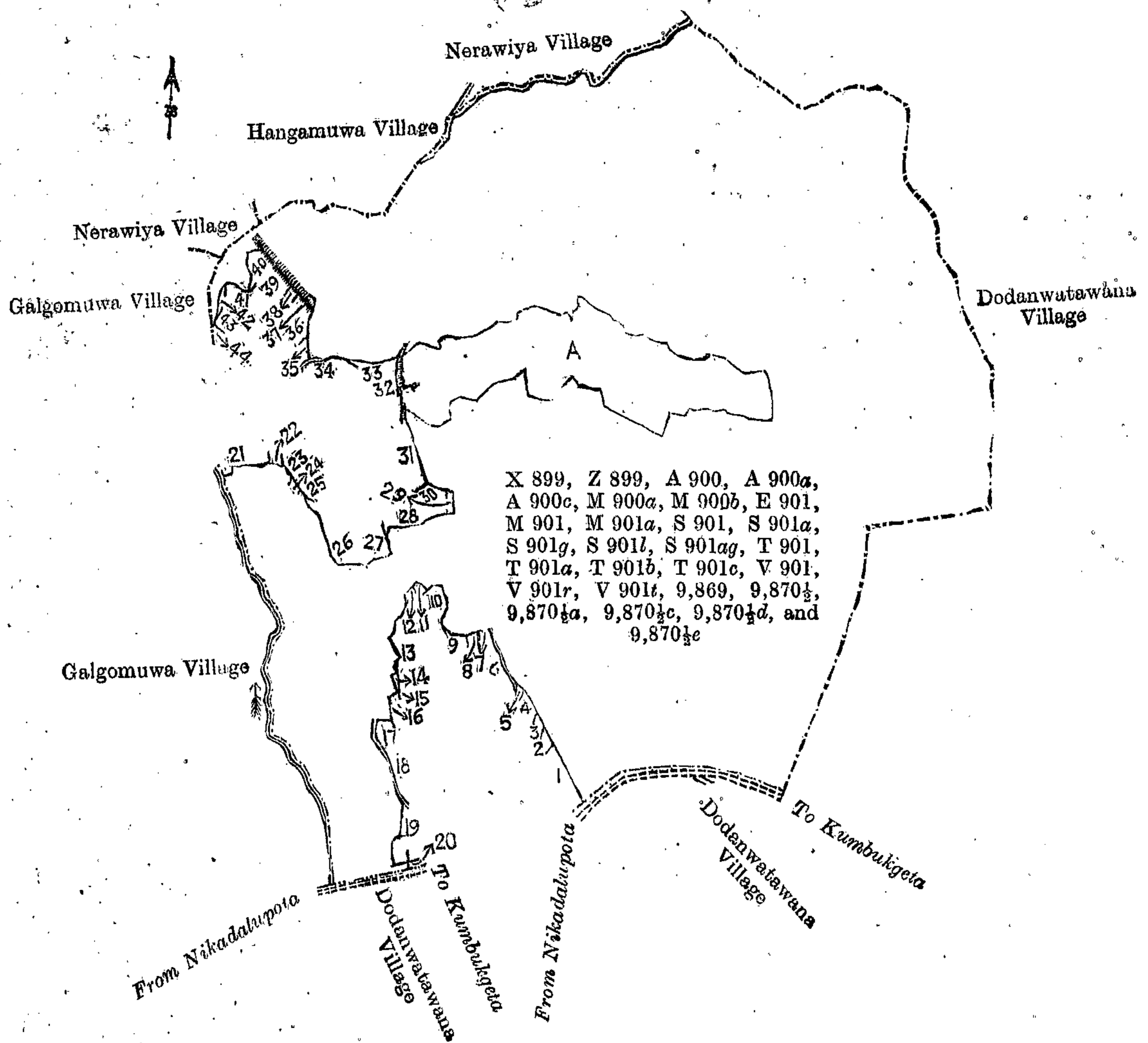
Scale of 4 Chains to an Inch.

A. J. WICKWAR,
for Surveyor-General.

III.—Preliminary plan 1,943.

Situation : Tittawelgala village in Tittaweligandahe korale of Kurunegala District.

Lot.	Name of Land	Extent, A. R. P.
X 899g	Ginigama-ela (stream)	0 0 5
X 899h	Morathagedalupotapillewa	0 0 9
		0 0 14



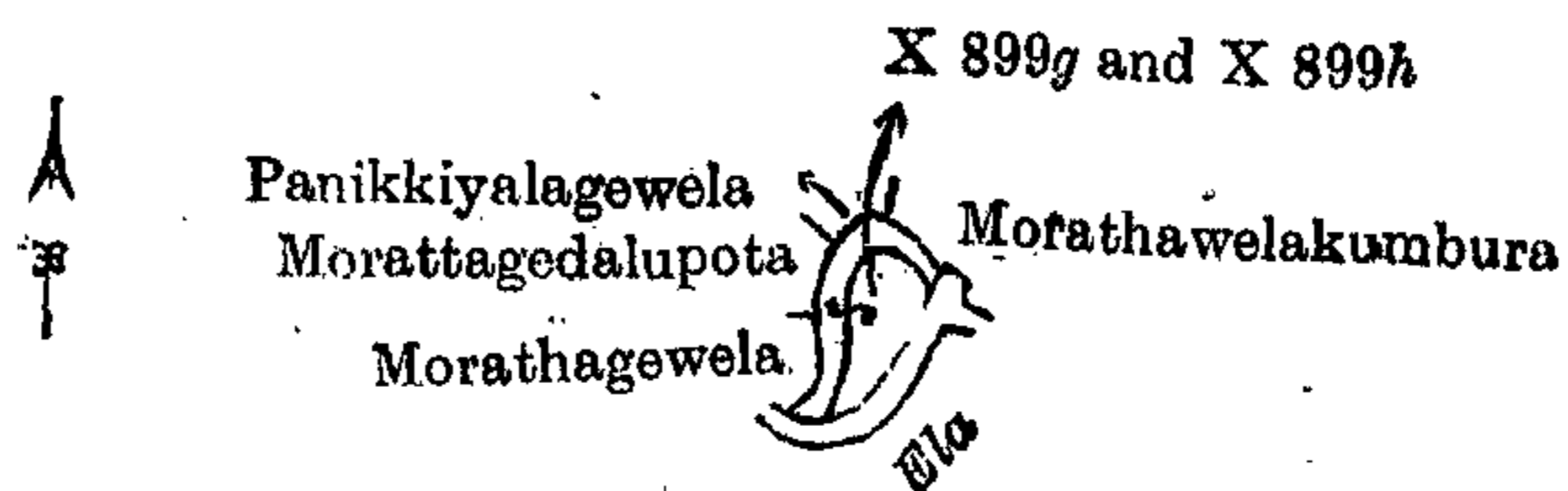
- | | |
|-------------------------------|---------------------------------|
| 1 Tittawelgalamukalana, Crown | 23 Moragollegamawela |
| 2 Kongahamulahenyaya | 24 Kamata |
| 3 Katakalahamulawatta | 25 Moragollegamawela |
| 4 Katakalahamulawatta | 26 Moragollakumbura |
| 5 Katakalahamulawatta | 27 Aswedduma |
| 6 Ela (Irrigation Channel) | 28 Meegahamulakumbura |
| 7 Dambagahamulawatta | 29 Meegahamulakumbura |
| 8 Dambagahamulawatta | 30 Meegahamulakumbura |
| 9 Dambagahamulawatta | 31 Kongahamula-asweddumakumbura |
| 10 Pahala-ambagahayaya | 32 Tank Bund |
| 11 Ambagahayaya-aswedduma | 33 Mahakumbura |
| 12 Ambagahayaya-aswedduma | 34 Ela |
| 13 Pahala-ambagahayaya | 35 Meegahagodahena |
| 14 Pahala-ambagahayayakumbura | 36 Meegahagodakumbura |
| 15 Pahala-ambagahayaya | 37 Meegahagodakumbura |
| 16 Pahala-ambagahayayakumbura | 38 Morathawelakumbura |
| 17 Meegahamulagala | 39 Morattagedalupota |
| 18 Ela (Stream) | 40 Morathawela |
| 19 Kolongahamulahena | 41 Morattagedalupota |
| 20 Meegahamulawatta | 42 Morathawela |
| 21 Nikalandakumbura | 43 Morattagedalupota |
| 22 Nikalandakumbura | 44 Morathawela |

Surveyor-General's Office,
Colombo, June 22, 1912.

Scale of 16 Chains to an Inch.

A. J. WICKWAR,
for Surveyor-General.

and bounded as follows: on the north by Panikkiyalagewela claimed by P. Tikira, Morathawelakumbura claimed by P. Siriya and others; on the east and south by an ela; on the west by Morathagewela claimed by P. Tikira, Morathagedalupota claimed by Rangadipahyalage Tikira and others.



Surveyor-General's Office,
Colombo, June 22, 1912.

Scale of 4 Chains to an Inch.

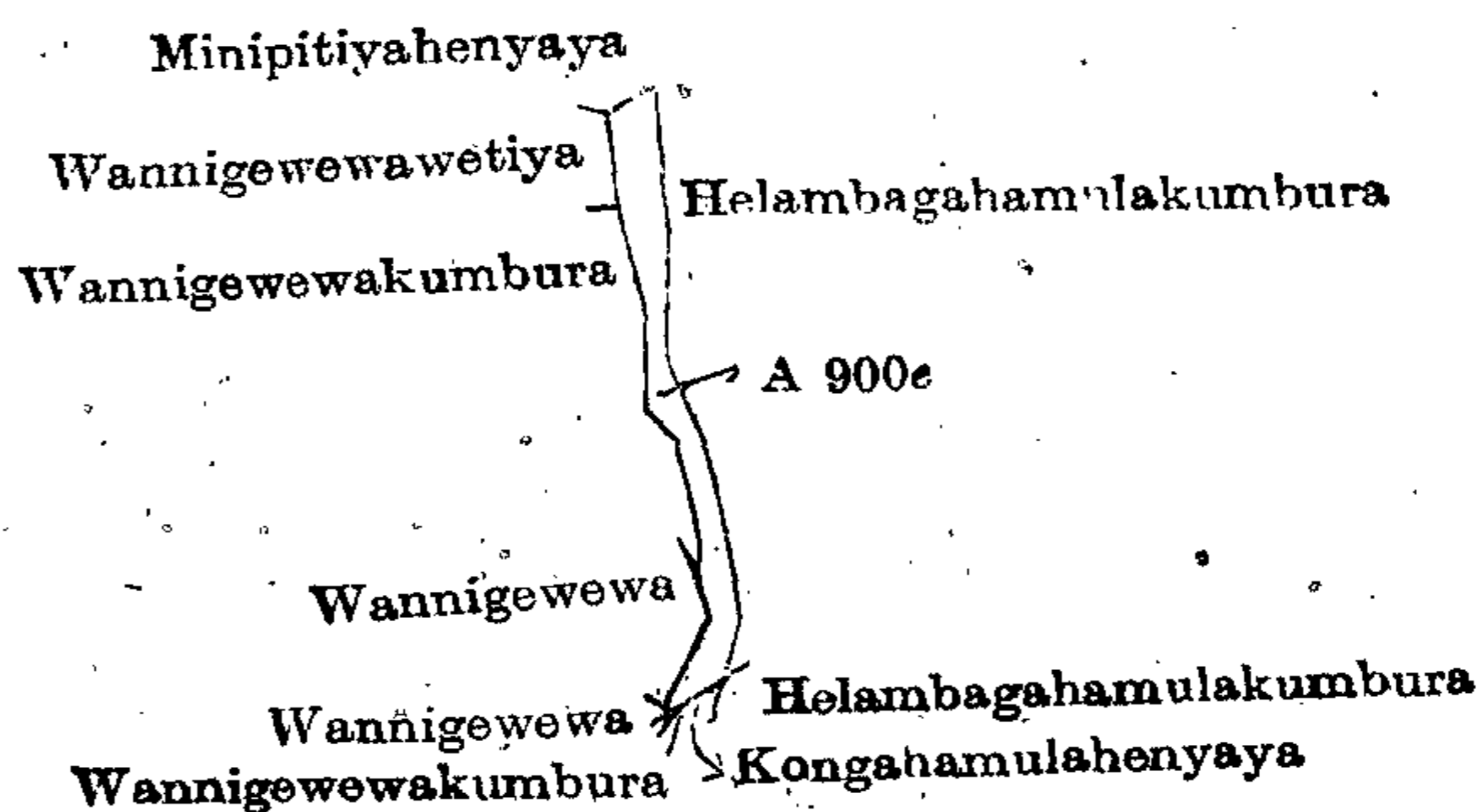
A. J. WICKWAR,
for Surveyor-General.

IV.—Preliminary plan 1,943.

Situation : Tittawelgala village in Tittaweligandahe korale of Kurunegala District.

Lot.	Name of Land.	Extent, A. R. P.
A 900e	Paskandawetiya	0 0 22

and bounded as follows : on the north by Minipitiahenyaya claimed by Ismail Lebbe and others ; on the east by Helambagahamulakumbura claimed by Kungie Udayar ; on the south by Helambagahamulakumbura claimed by Kungie Udayar, Kongahamulahenyaya claimed by Mudiyanse and another, Wannigewewakumbura claimed by P. Mudalihamy and another, Wannigewewa claimed by Palhuma and another ; on the west by Wannigewewa claimed by Ismail Lebbe, Wannigewewakumbura claimed by Ismail Lebbe, Wannigewewawetiya claimed by ditto.



Surveyor-General's Office,
Colombo, June 22, 1912.

Scale of 4 Chains to an Inch.

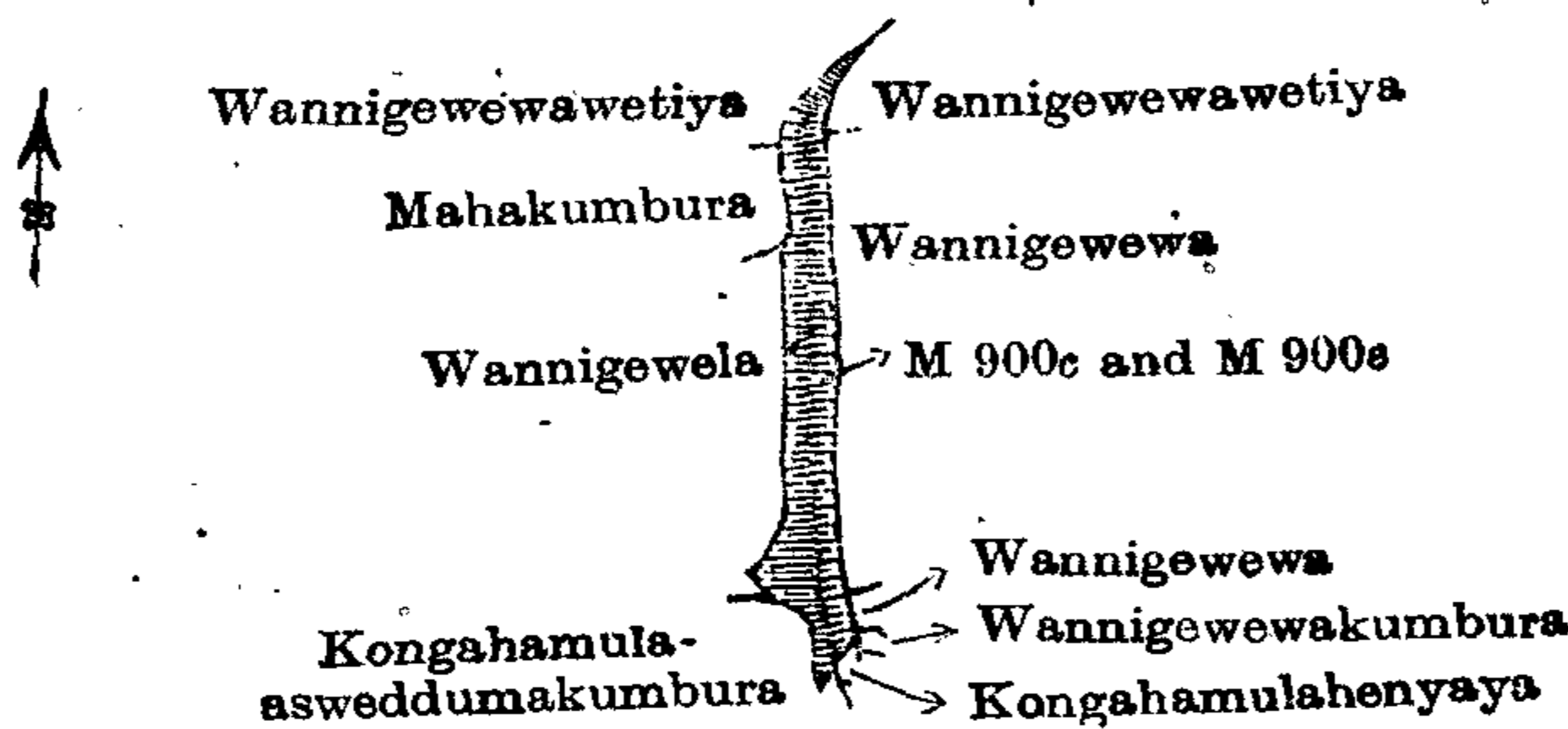
A. J. WICKWAR,
for Surveyor-General.

V.—Preliminary plan 1,943.

Situation : Tittawelgala village in Tittaweligandahe korale of Kurunegala District.

Lot.	Name of Land.	Extent, A. R. P.
M 900c	Wekanda (tank bund)	0 0 25
M 900e	Wannigewewawetiya	0 0 3
		0 0 28

and bounded as follows : on the north by Wannigewewawetiya claimed by Ismail Lebbe ; on the east by Wannigewewawetiya claimed by Ismail Lebbe, Wannigewewa claimed by ditto, Wannigewewa claimed by Pathuma and another, Wannigewewakumbura claimed by P. Mudalihamy and another ; on the south by Kongahamulahenyaya claimed by Mudiyanse, *ex-Officer*, and others, Kongahamula-asweddumakumbura claimed by P. Pahala and others ; on the west by Wannigewela claimed by Ismail Lebbe, Mahakumbura claimed by ditto.



Surveyor-General's Office,
Colombo, June 22, 1912.

Scale of 4 Chains to an Inch.

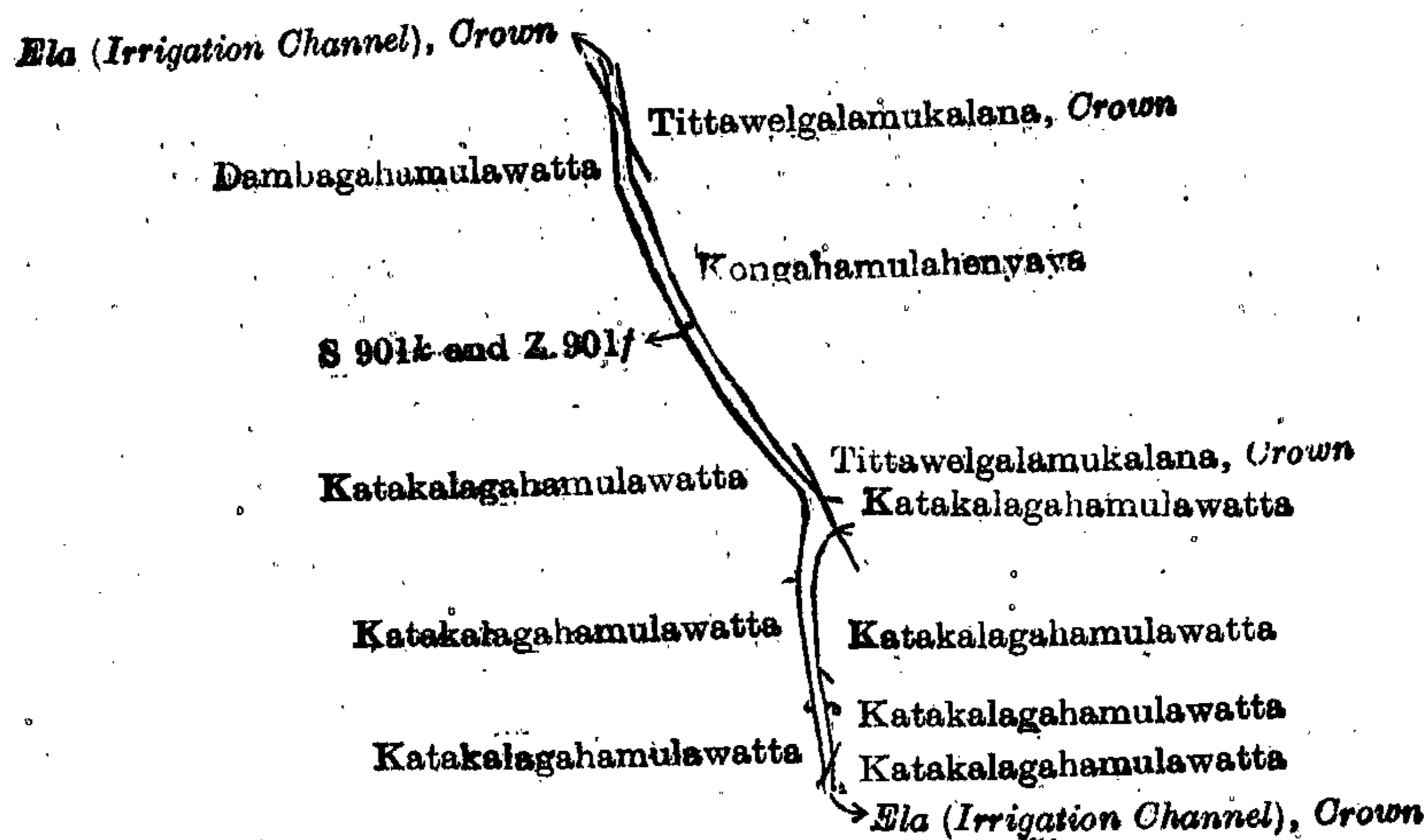
A. J. WICKWAR,
for Surveyor-General.

VI.—Preliminary plan 1,943.

Situation : Tittawelgala village in Tittaweligandahe korale of Kurunegala District.

Lot.	Name of Land.	Extent, A. R. P.
S 901k	Ela (irrigation channel)	0 0 13
Z 901f	Ela (do.)	0 0 1
		0 0 14

and bounded as follows : on the north by an ela (irrigation channel) claimed by the Crown ; on the east by Tittawelgala-mukalana claimed by the Crown, Kongahamulahenyaya claimed by Mudiyanse, *ex-Officer*, Tittawelgalamukalana claimed by the Crown, Katakalahamulawatta claimed by Packerie Pitchche, Katakalahamulawatta claimed by Kolanda Amma ; on the south by an ela (irrigation channel) claimed by the Crown ; on the west by Katakalahamulawatta claimed by Kolanda Amma, Katakalahamulawatta claimed by Packerie Pitchche, Dambagahamulawatta claimed by Ismayak Kanda.



Surveyor-General's Office,
Colombo, June 22, 1912.

Scale of 4 Chains to an Inch.

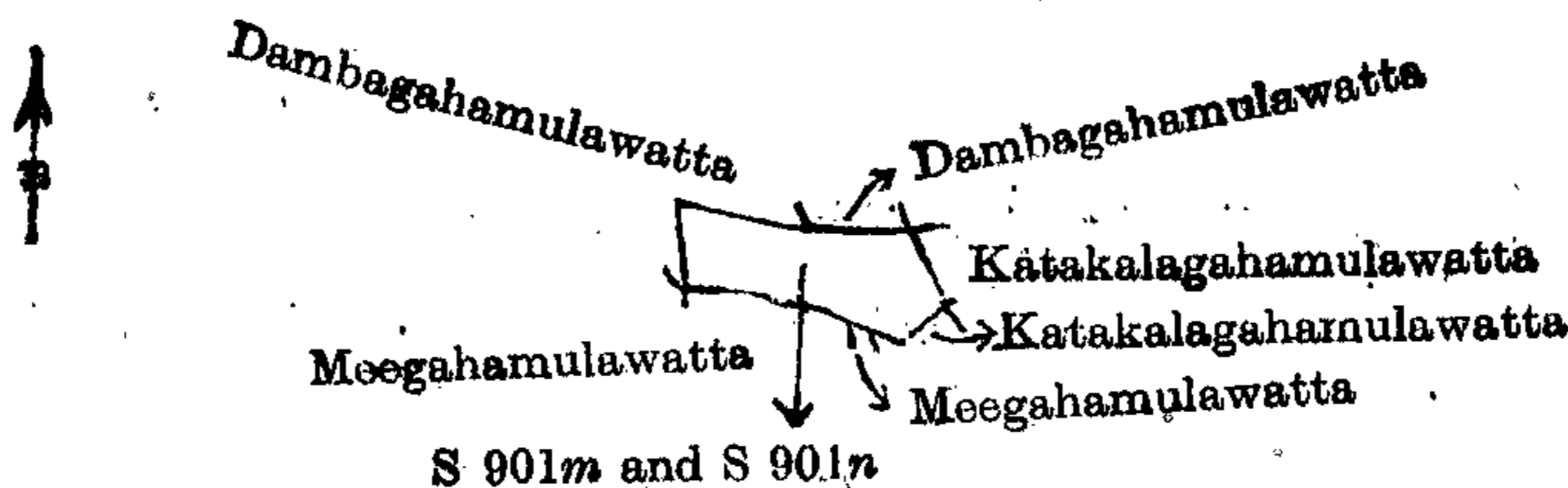
A. J. WICKWAR,
for Surveyor General.

VII.—Preliminary plan 1,943.

Situation : Tittawelgala village in Tittaweligandahe korale of Kurunegala District.

Lot.	Name of Land.	Extent, A. R. P.
S 901m	Meegahamulawatta	0 0 20
S 901n	Katalagahamulawatta	0 0 7
		0 0 27

and bounded as follows : on the north by Dambagahamulawatta claimed by Ibrahim Lebbe, Dambagahamulawatta claimed by Ismayak Kanda ; on the east by Katalagahamulawatta claimed by Packerie Pitchche ; on the south by Katalagahamulawatta claimed by Packerie Pitchche, Meegahamulawatta claimed by Nainda Udayar and another ; on the west by Dambagahamulawatta claimed by Ibrahim Lebbe.



Surveyor-General's Office,
Colombo, June 22, 1912.

Scale of 4 Chains to an Inch.

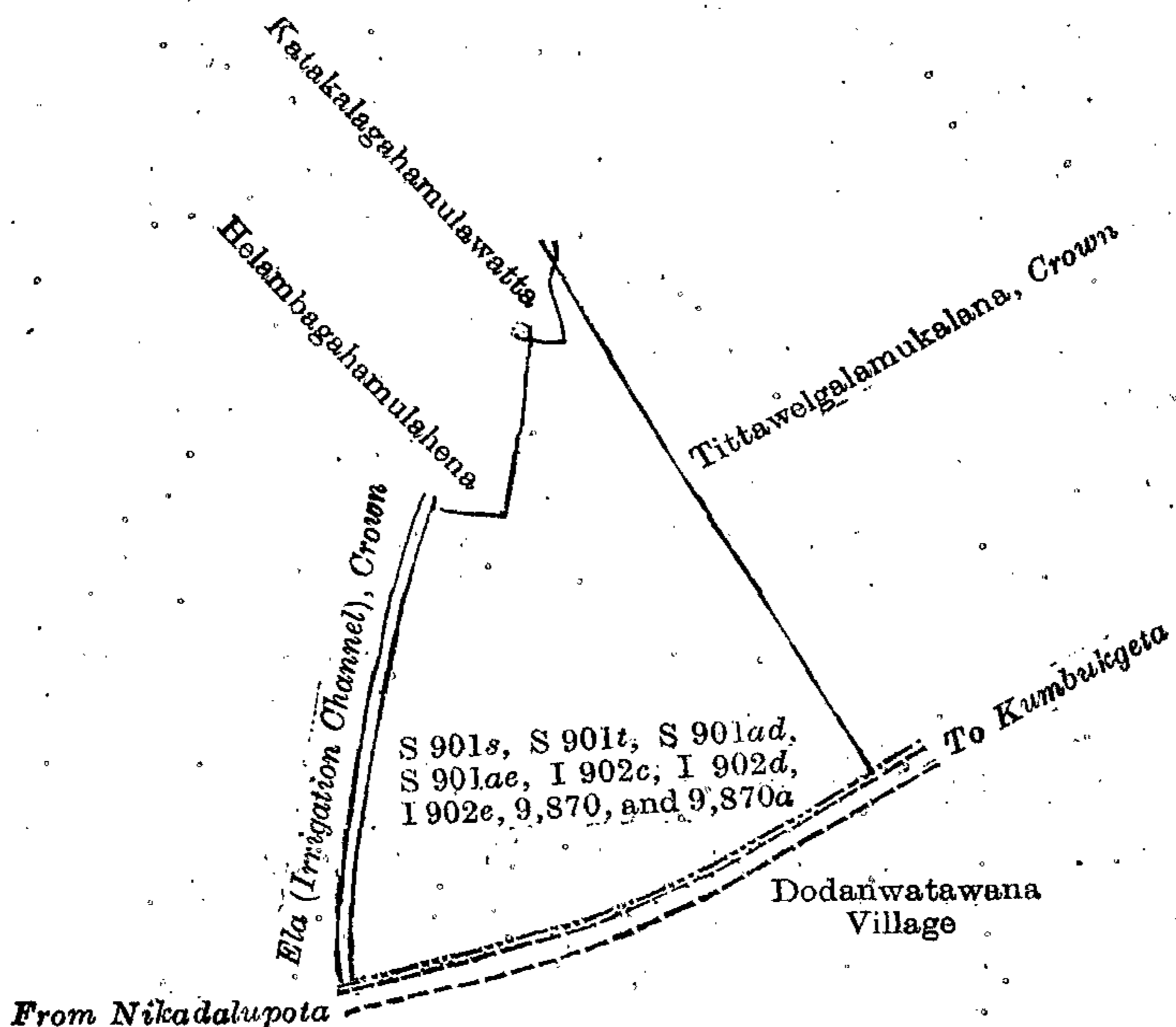
A. J. WICKWAR,
for Surveyor-General.

VIII.—Preliminary plan 1,943.

Situation : Tittawelgala village in Tittaweligandahe korale of Kurunegala District.

Lot.	Name of Land.	Extent, A. R. P.
S 901s	Kongahamulahenyaya	0 0 31
S 901t	Helambagahamulahena	0 0 15
S 901ad	Kahatagahamulahena (reservation for channel)	0 0 37
S 901ae	Kahatagahamulahena	0 0 16
I 902c	Kahatagahamulahena (reservation for channel)	0 1 16
I 902d	Kahatagahamulahena	0 0 25
I 902e	Kahatagahamulahena (road reservation)	0 0 12
9870	Tittawelgalamukalana	1 3 26
9870a	Kahatagahamulahena	0 0 6
		3 0 24

and bounded as follows : on the north by Helambagahamulahena claimed by Ismail Lebbe, Katalagahamulawatta claimed by Kolanda Amma ; on the east by Tittawelgalamukalana claimed by the Crown ; on the south by the road from Kumbukgeta to Nikadalupota (the village limit of Dodanwatawana) ; on the west by an ela (irrigation channel) claimed by the Crown.



Surveyor-General's Office,
Colombo, June 22, 1912.

Scale of 4 Chains to an Inch.

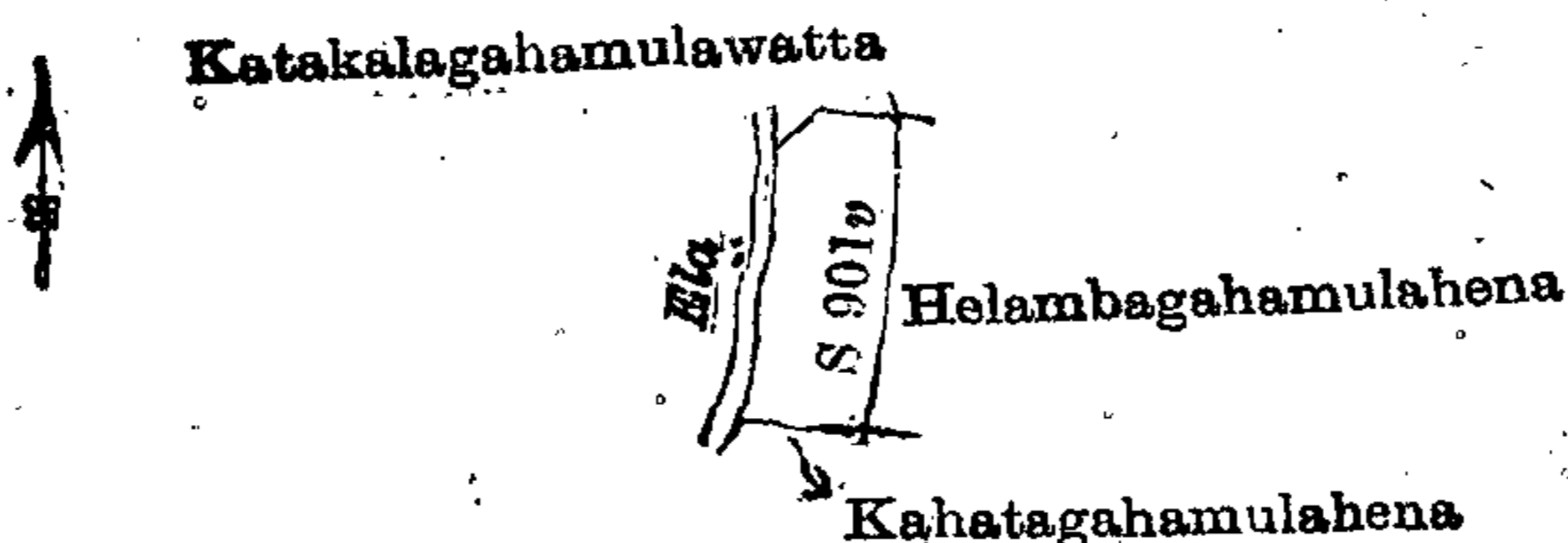
A. J. WICKWAR,
for Surveyor-General.

IX.—Preliminary plan 1,943.

Situation : Tittawelgala village in Tittaweligandahe korale of Kurunegala District.

Lot.	Name of Land.	Extent, A. R. P.
S 901v	Helambagahamulahena	0 0 38

and bounded as follows : on the north by Katakalahamulawatta claimed by Kolanda Amma ; on the east by Helambagahamulahena claimed by Ismail Lebbe ; on the south by Kahatagahamulahena claimed by Sago Mohamadu ; on the west by an ela.



Surveyor-General's Office,
Colombo, June 22, 1912.

Scale of 4 Chains to an Inch.

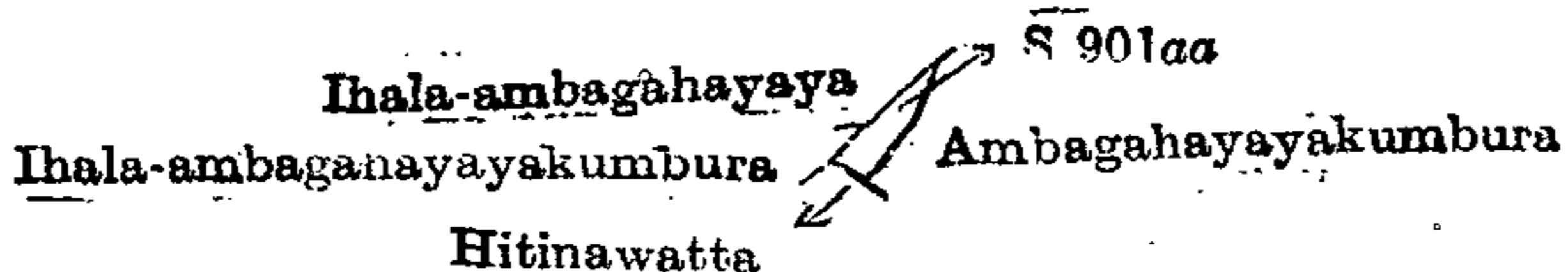
A. J. WICKWAR,
for Surveyor-General.

X.—Preliminary plan 1,943.

Situation : Tittawelgala village in Tittaweligandahe korale of Kurunegala District.

Lot.	Name of Land.	Extent, A. R. P.
S 901aa	Ihala-ambagahayayakumbura	0 0 3

and bounded as follows : on the north by Ihala-ambagahayaya claimed by Kunji Udayar ; on the east by Ambagahayayakumbura claimed by Ismail Lebbe ; on the south by Hitinawatta claimed by Palliyadiya and another ; on the west by Ihala-ambagahayayakumbura claimed by Ismail Lebbe.



Surveyor-General's Office,
Colombo, June 22, 1912.

Scale of 4 Chains to an Inch.

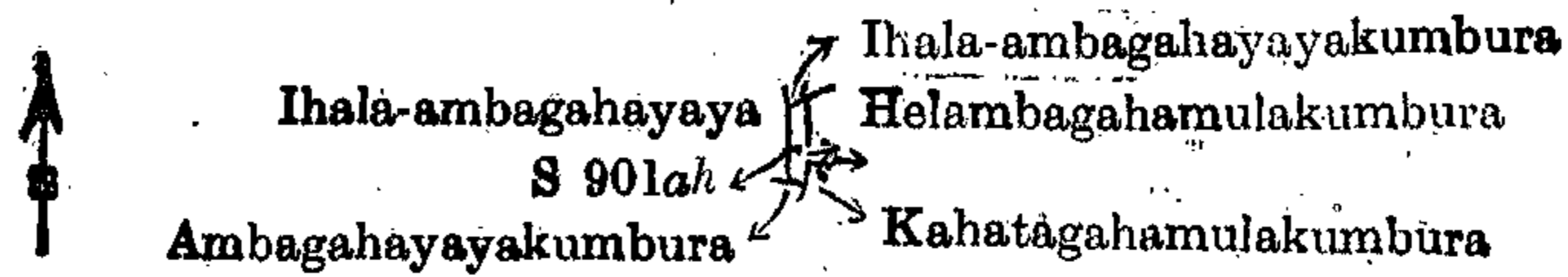
A. J. WICKWAR,
for Surveyor-General.

XI.—Preliminary plan 1,943.

Situation : Tittawelgala village in Tittaweligandahe korale of Kurunegala District.

Lot.	Name of Land.	Extent, A. R. P.
S 901ah		0 0 1

and bounded as follows : on the north by Ihala-ambagahayayakumbura claimed by Kunchi Lebbe ; on the east by Helambagahamulakumbura claimed by Sego Mohamado, Kahatagahamulakumbura claimed by Pathuma ; on the south by Ambagahayayakumbura claimed by Ismail Lebbe ; on the west by Ihala-ambagahayaya claimed by Kunji Udayar.



Surveyor-General Office,
Colombo, June 22, 1912.

Scale of 4 Chains to an Inch.

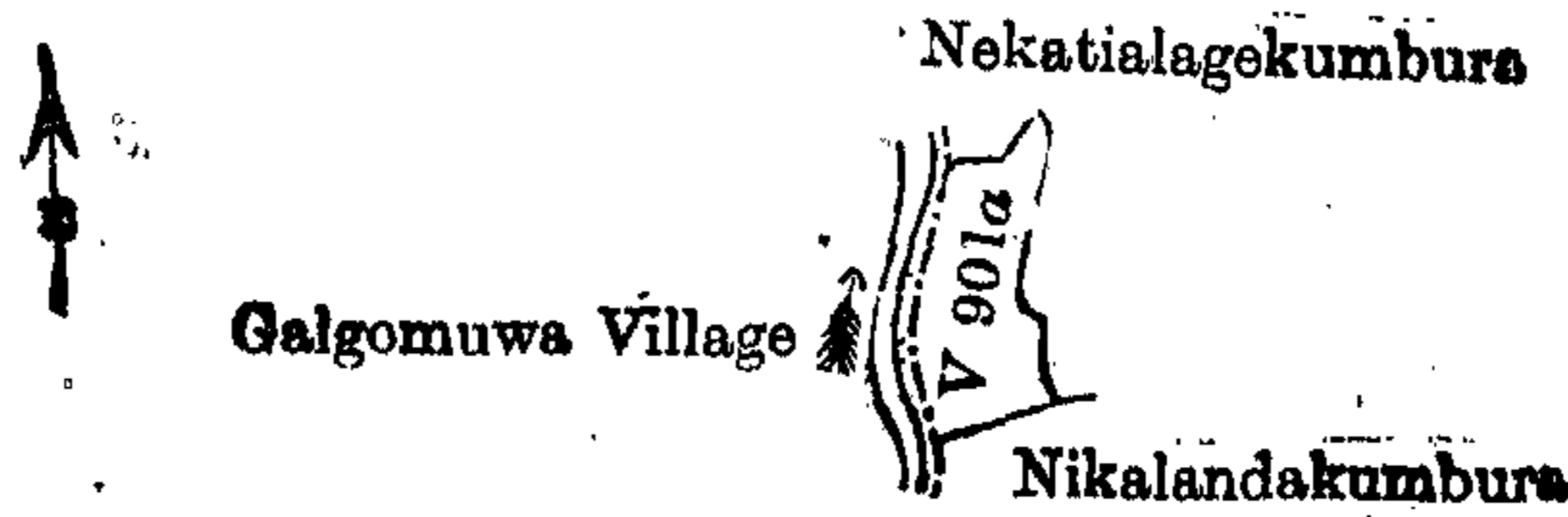
A. J. WICKWAR,
for Surveyor-General.

XII.—Preliminary plan 1,943.

Situation : Tittawelgala village in Tittaweligandahe korale of Kurunegala District.

Lot.	Name of Land.	Extent, A. R. P.
V 901a	Bogahamulahenyaya	0 0 23

and bounded as follows : on the north and east by Nekatialagekumbura claimed by J. J. Ratnayaka and Dingiri Amma ; on the south by Nikalandakumbura claimed by K. Dingiri Amma ; on the west by the village limit of Galgomuwa.



Surveyor-General's Office,
Colombo, June 22, 1912.

Scale of 4 Chains to an Inch.

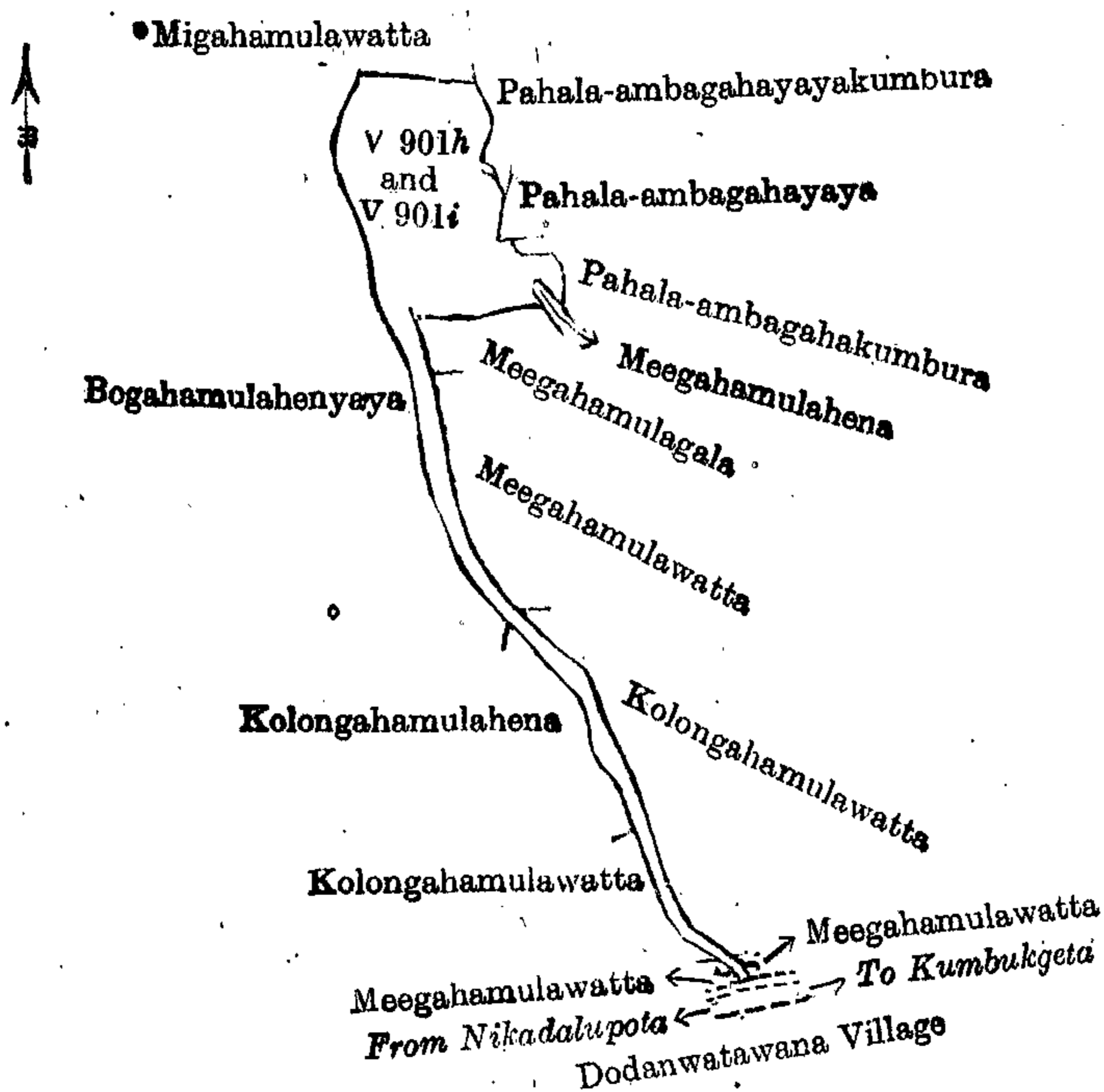
A. J. WICKWAR,
for Surveyor-General.

XIII.—Preliminary plan 1,943.

Situation : Tittawelgala village in Tittaweligandahe korale of Kurunegala District.

Lot.	Name of Land.	Extent, A. R. P.
V 901h	Ela (stream)	0 1 20
V 901i	Meegahamulagala	0 2 1
		0 3 21

and bounded as follows : on the north by Migahamulawatta claimed by Kadji Marikarge Tangamma ; on the east by Pahala-ambagahayayakumbura claimed by Ibrahim Lebbe and another, Pahala-ambagahayaya claimed by Pinchie Henayalage Dinga Henaya and others, Pahala-ambagahakumbura claimed by Ibrahim Lebbe, Meegahamulahena claimed by ditto, Meegahamulagala claimed by ditto, Meegahamulawatta claimed by ditto, Kolongahamulawatta claimed by Kunchie Udayar, Meegahamulawatta claimed by Minno Nachchi ; on the south by the road from Kumbukgeta to Nikadalupota (the village limit of Dodanwatawana) ; on the west by Meegahamulawatta claimed by Minno Nachchi, Kolongahamulawatta claimed by ditto, Kolongahamulahena claimed by ditto, Bogahamulahenyaya claimed by Pinchie Henayalage Dinga Henaya and others, Meegahamulawatta claimed by Kadji Marikarge Tangamma.



Surveyor-General's Office,
Colombo, June 22, 1912.

Scale of 4 Chains to an Inch.

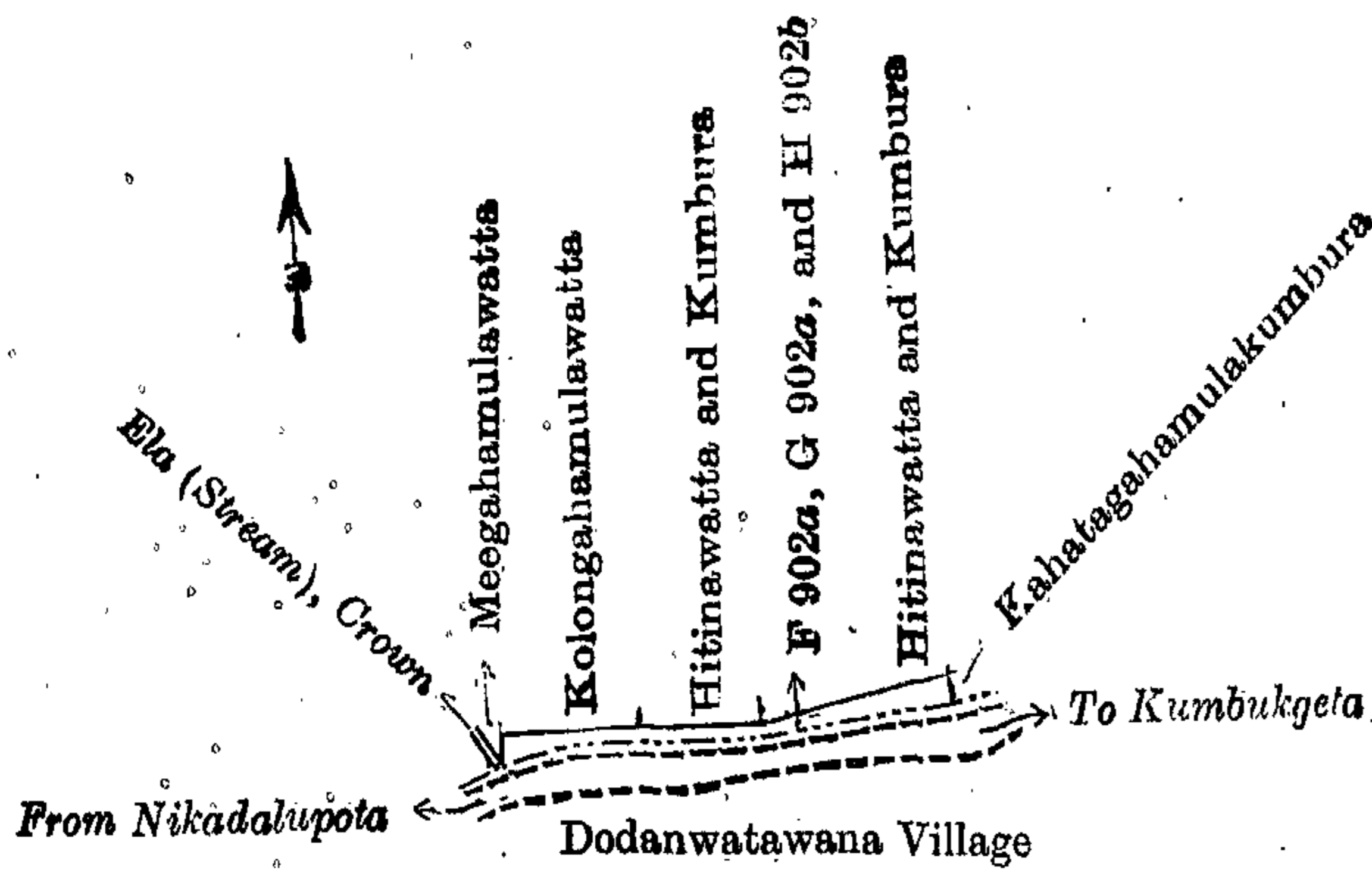
A. J. WICKWAR,
for Surveyor-General.

XIV.—Preliminary plan 1,943.

Situation : Tittawelgala village in Tittaweligandahe korale of Kurunegala District.

Lot.	Name of Land.	Extent, A. R. P.
F 902a	Kolongahamulawatta (road reservation)	0 0 3
G 902a	Hitinawatta and Kumbura (road reservation)	0 0 6
H 902b	Dangahamulawatta (road reservation)	0 0 13
		0 0 22

and bounded as follows : on the north by Kolongahamulawatta claimed by Kunchie Udayar, Hitinawatta and Kumbura claimed by Palliadiya and another, Hitinawatta and Kumbura claimed by Pathuma and another ; on the east by Kahatagahamulakumbura claimed by Pathuma ; on the south by the road from Kumbukgeta to Nikadalupota (the village limit of Dodanwatawana) ; on the west by an ela (stream) claimed by the Crown, Meegahamulawatta claimed by Minno Nachch



Surveyor-General's Office,
Colombo, June 22, 1912.

Scale of 4 Chains to an Inch.

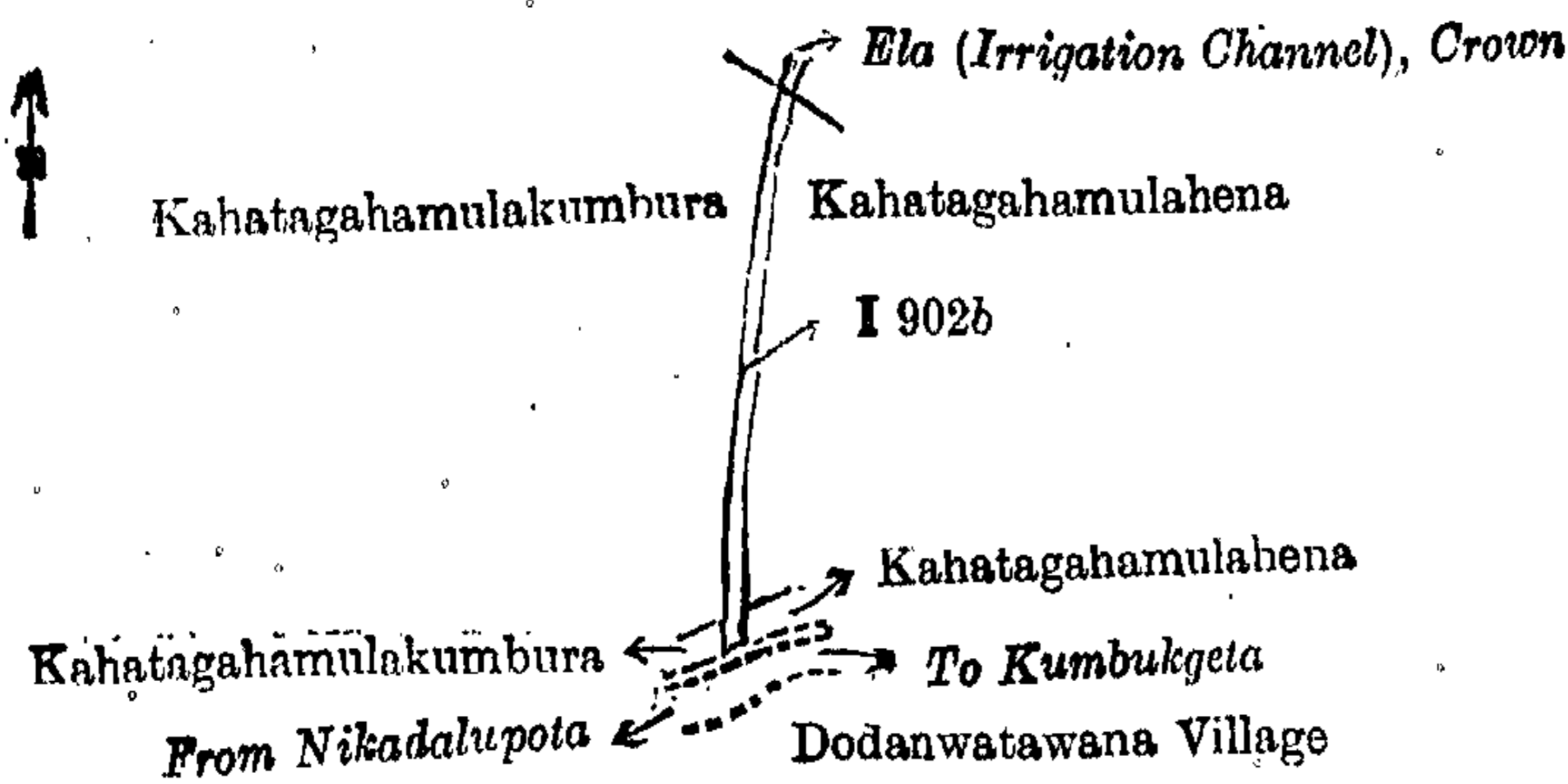
A. J. WICKWAR,
for Surveyor-General.

XV.—Preliminary plan 1,943.

Situation : Tittawelgala village in Tittaweligandahe korale of Kurunegala District.

Lot.	Name of Land.	Extent, A. R. P.
I 902b	Ela (irrigation channel)	0 0 9

and bounded as follows : on the north by an ela (irrigation channel) claimed by the Crown ; on the east by Kahatagahamulahena claimed by Segu Mohamadu ; on the south by the road from Kumbukgeta to Nikadalupota (the village limit of Dodanwatawana) ; on the west by Kahatagahamulakumbura claimed by Pathuma, Kahatagahamulakumbura claimed by Pathuma and another.



Surveyor-General's Office,
Colombo, June 22, 1912.

Scale of 4 Chains to an Inch.

A. J. WICKWAR,
for Surveyor-General.

Kurunegala S. O. 87, 1912—1913.

Kurunegala Notice No. 4,646.

Notice under "The Waste Lands Ordinances of 1897, 1899, 1900, and 1903."


TAKE notice that unless within three months from November 29, 1912, the persons, if any, who claim any interest in the land hereinafter mentioned make claim in person or in writing to the said land or to some interest therein to J. M. Davies, Esq., Special Officer appointed under section 28 of "The Waste Lands Ordinances of 1897, 1899, 1900, and 1903," at his office at Fort, Colombo :

Such Special Officer, in pursuance of the powers vested in him by the said Ordinances, will declare by writing under his hand that the land, to which no claim has been made, is the property of the Crown.

J. M. DAVIES,
Special Officer.

Description of the Land referred to.

The land commonly called or known as Ela (stream), situated in the village of Kongahagedara, in the Ihawawisideke korale of the Hiriyala hatpattu of the Kurunegala District, in the North-Western Province, containing in extent 9 perches, and shown as lot 49 in preliminary plan 1,181 in the annexed diagram ; and bounded as follows : on the north by T. P. 259,333 ; on the east by Elakanda claimed by the Crown ; on the south by T. P. 259,333 ; on the west by Elakanda claimed by the Crown.



Surveyor-General's Office,
Colombo, October 15, 1912.

Scale of 8 Chains to an Inch.

A. H. G. DAWSON,
for Surveyor-General.

Kurunegala S. O. 88, 1912—1913.

Anuradhapura Notice No. 4,647.

Notice under "The Waste Lands Ordinances of 1897, 1899, 1900, and 1903."

TAKE notice that unless within three months from November 29, 1912, the persons, if any, who claim any interest in the lands hereinafter mentioned or in any one or more of such lands make claim in person or in writing to the said lands or any of them or to some interest therein to W. E. Wait, Esq., Special Officer appointed under section 28 of "The Waste Lands Ordinances of 1897, 1899, 1900, and 1903," at his office at Fort, Colombo :

Such Special Officer, in pursuance of the powers vested in him by the said Ordinances, will declare by writing under his hand that the said lands or such of them, as to which no claim has been made, are the property of the Crown.

W. E. WAIT,
Special Officer.

Description of the Lands referred to:

The following lots situated in the village of Yakadadutuwwewa, in the Pahalawewu tulana of the Kende korale of the Nuwaragam palata, in the North-Central Province, as described in the annexed diagram:—

Preliminary plan 604.

Situation : Yakadadutuwwewa village in Kende korale of Nuwaragam palata.

Lot.	Name of Land.	Extent, A. R. P.	Lot.	Name of Land.	Extent, A. R. P.
1	Parasangahawalamukalana, Alutwewamukalana	190 1 21	8	Adipara (footpath)	0 0 20
1½	Ela (stream)	0 0 9	9	Do. (do.)	0 1 9
2	Alutwewamukalana	33 2 11	10	Ela (stream)	0 0 24
3	Yakadadutuwwewa (tank and bund)	23 1 39	11	Wan-ela (stream)	0 1 12
3½	Yakadadutuwwewa Wekanda (bund)	2 2 16	12	Ela (do.)	0 2 8
4	Yakadadutuwwewa, Landakella, Tisbamba, Elikarapuhena, Landukele, Wewapaulalanda	156 2 19	13	Do. (do.)	0 1 15
6	Yakadadutuwwewatisbamba	1 1 8	14	Do. (do.)	0 0 30
			15	Footpath	0 0 15
					410 0 16

and bounded as follows : on the north by the village limit of Talakolawewa, the village limit of Puhudiwala ; on the east by the village limit of Rotawewa ; on the south by the village limit of Ikirigollewa ; on the west by the village limit of Ikirigollewa ; the village limit of Kongollewa.

NOTE.—The following lots lying within the above boundaries are excluded from this notice, and their aggregate extent of 5 acres and 28 perches is not included in the acreage of 410 acres and 16 perches given above:—

Preliminary plan 604.

Lot.	Name of Land.	Extent, A. R. P.
5	Diulgahakumbura and Yakadadutuwwewapuranawela	4 2 4
7	Yakadadutuwwewatisbambegangoda	0 2 24
		5 0 28

[For Diagram see page 1317.]

Uva Notice No. 4,648.

Notice under "The Waste Lands Ordinances of 1897, 1899, 1900, and 1903."

TAKE notice that unless within three months from November 29, 1912, the persons, if any, who claim any interest in the lands hereinafter mentioned or in any one or more of such lands make claim in person or in writing to the said lands or any of them or to some interest therein to J. M. Davies, Esq., Special Officer appointed under section 28 of "The Waste Lands Ordinances of 1897, 1899, 1900, and 1903," at his office at Fort, Colombo :

Such Special Officer, in pursuance of the powers vested in him by the said Ordinances, will declare by writing under his hand that the said lands or such of them, as to which no claim has been made, are the property of the Crown.

J. M. DAVIES,
Special Officer.

Description of the Lands referred to.

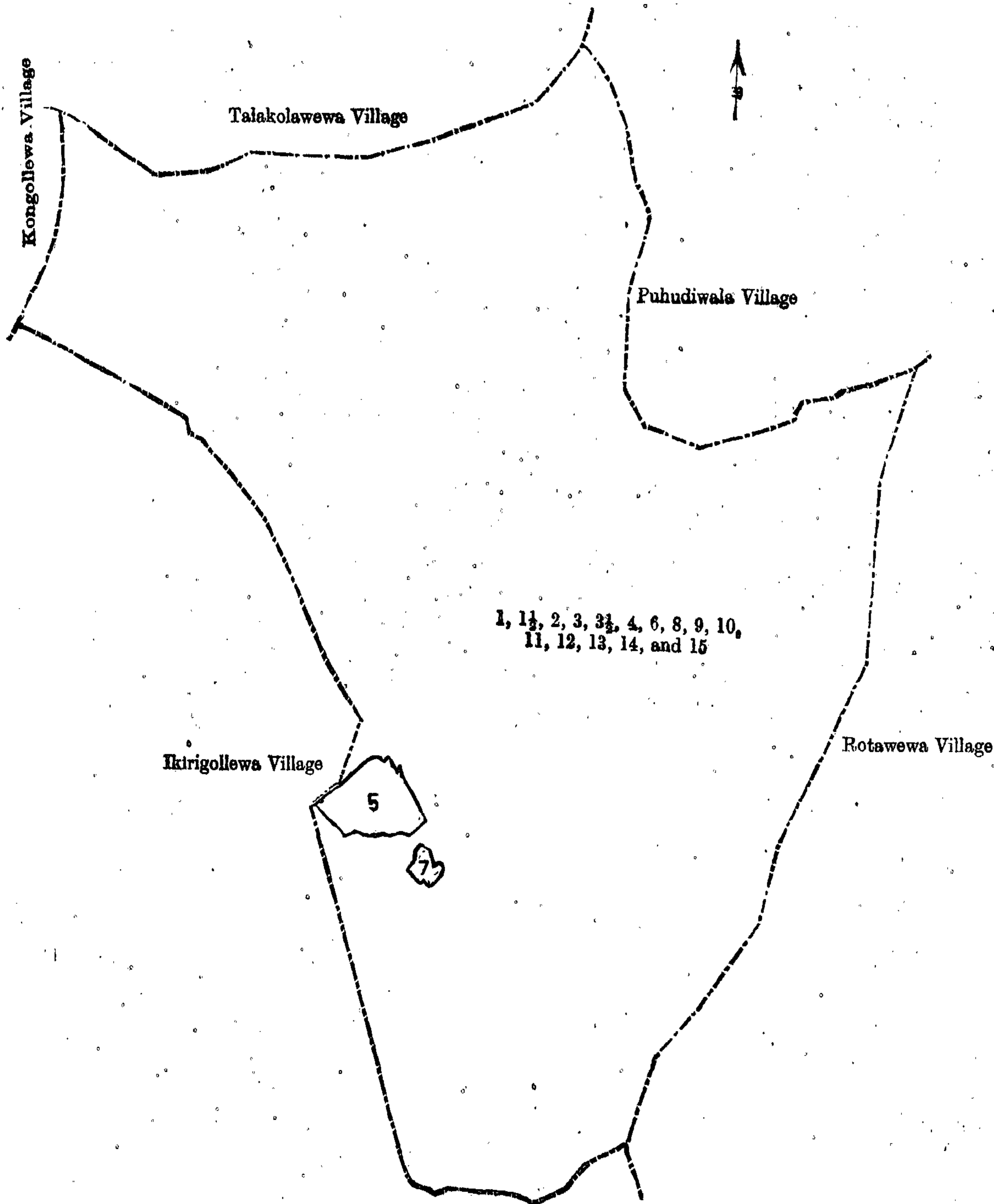
The following lots situated in the village of Palle Waradola, in the Kandukara korale of the Buttala division, in the Province of Uva, as described in the annexed diagram:—

Preliminary plan 215.

Situation : Palle Waradola village in Kandukara korale of Badulla District.

Lot.	Name of Land.	Extent, A. R. P.	Lot.	Name of Land.	Extent, A. R. P.
3 ^c	Millakandurehena	3 1 4	19	Neliwellandepatana, Nidanwalatennepatana, Totapola-arawa..	45 2 29
4	Galearawepatana alias Badahelayayepatana, Badahelayayemukalana	61 2 0	20	Pahalagedarawattahena, Nimunugahawattahena, Agalawattahena, Sapugahawattahena, Pitiyegederahena, Nidanwalatennehena, Malwattahena, Godahellandehena, Meegahawattahena	25 1 12
4 ^c	Galearawepatana	0 0 2	23	Hapurodemukalana	13 0 32
5	Galearawa	1 0 34	24	Hapurodepatana	22 2 17
6	Do.	0 1 26	25	Udagederamademukalana	73 2 1
9	Pattiyakumburahena, Godamadehena, Jambugahawattahena	15 2 5	26	Madamekandurapatana	73 3 22
10 ^a	Ankannawatta	0 0 2	27	Polwattahena	1 1 11
12 ^b	Waradolaoyakele	0 2 28	28	Dambagahaellehena	2 2 22
14	Pitakametehehena, Karandagasellehena, Godahelatudahena, Thelambugahahena, Meegahawattahena, Polgaha-arawehena, Kamalwattahena, Ellewalagawamukalana, Bogahakumburahena	30 0 35		Roads	2 3 6
15½	Kapiriarawe	0 0 10		Streams	20 2 31
					394 2 9

and bounded as follows : on the north by the village limit of Udawaradola, a drain, part of the Waradola-oya, the Millakandura, the village limit of Tolabowatta ; on the east by the village limit of Gamawela, the Tolabowatta-oya ; on the south by the village limit of Kongahakumbura, the Nidanwalawattakandura, the village limit of Ankada ; on the west by the village limit of Amunumulla.



Scale of 16 Chains to an Inch.

Surveyor-General's Office,
Colombo, October 1, 1912.

Anuradhapura S. O. 4, 1912—1913.

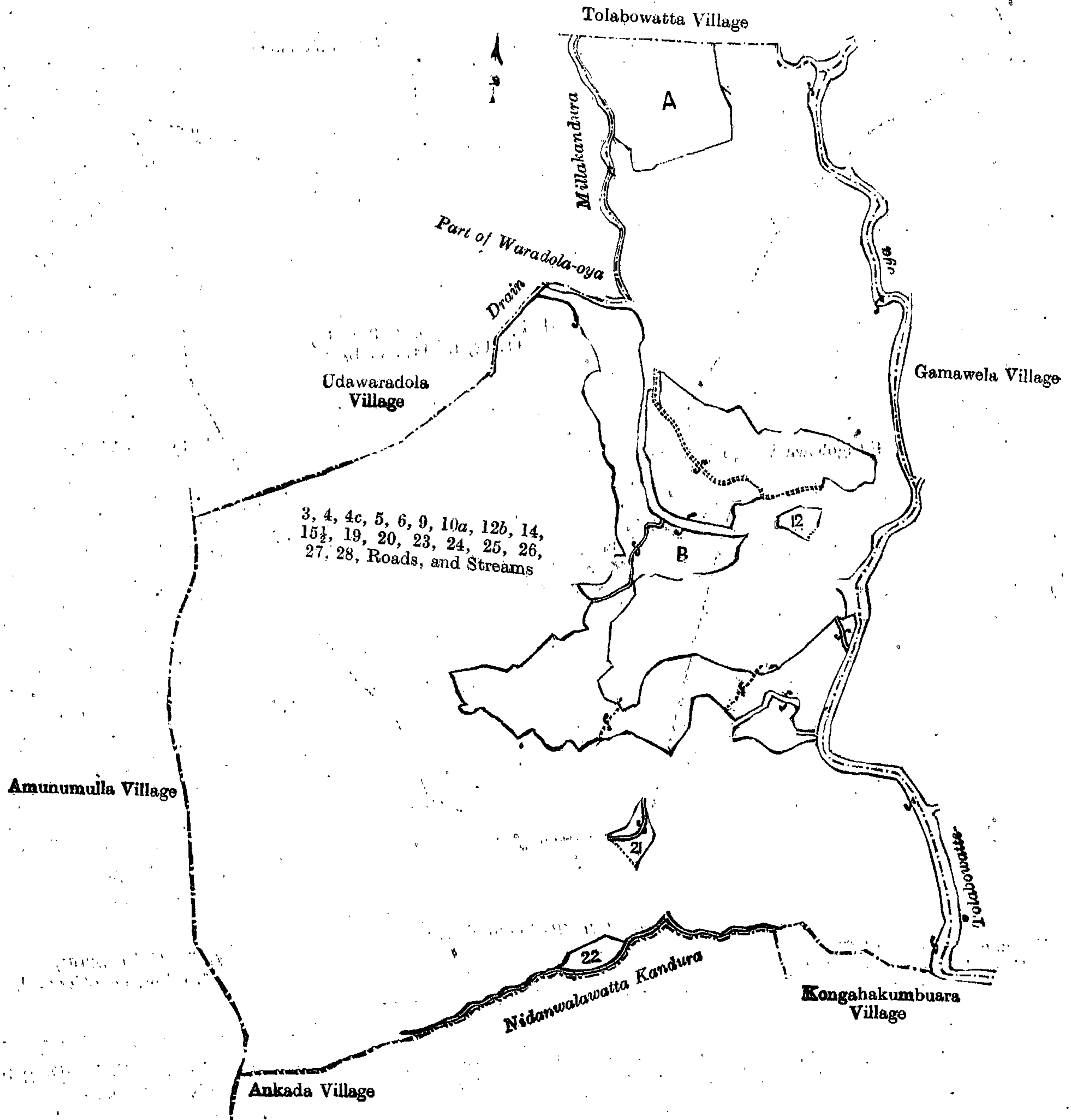
A. H. G. DAWSON,
for Surveyor-General.

NOTE.—The following lots lying within the above boundaries are excluded from this notice, and their aggregate acreage of 74 acres and 3 roods is not included in the acreage of 394 acres 2 roods and 9 perches given above :—

Preliminary plan 215.

Lot.	Name of Land.	Extent, A. R. P.	Lot.	Name of Land.	Extent, A. R. P.
A 1 ..	Millakanduragommuwa Badahelahena	<i>alias</i> 1 1 19	B 8 ..	Pattiyekumburawatta and Miriswatta	1 1 13
A 2 ..	Millakandura-alutwatta (T. P. 239,571)	11 2 37	B 9a ..	Pattiyekumburarahena	1 0 4
A 2 1/2 ..	Millakandura-alutwatta	0 1 36	B 10 ..	Ankannawatta	0 0 21
B 4a ..	Galearawepatana	0 1 37	B 11 ..	Pahalwelapattiya (T. P. 59,711)	3 1 29
B 4b ..	Do.	0 0 4	B 12 ..	Udakomegedarawatta, Kammale- henewatta, Pitakamatemeda- gederawatta, Waradoleoyekele	2 1 30
B 7 ..	Damunugahakumbura, Damba- gahayatabima, Deiyanne- kumbura, Ankanuwekumbura, Pailamulla, Heenarawa, Siyam- balagaha-arawa, Pattiyek- kumbura, Madolkumbura, Otalawepitakumbura, Otalawe- jambughayahayatabima, Otalawe- medabima, Otalawepaulabima	20 3 23	B 13 ..	Bogahakumbura	2 1 6
			B 15 ..	Pahalwelapattiyakumbura (T. P. 59,712)	7 2 16
			B 16 ..	Polgaharawewatta	1 0 16
			B 17 ..	Godahelandewatta, Godalande- puwakarawa, Godalandewatta	4 3 33
			B 18 ..	Polgaharawa	0 0 16
			B 27a ..	Polwattehena	1 0 33

Lot.	Name of Land.	Extent, A. R. P.	Lot.	Name of Land.	Extent, A. R. P.
B 29	Wela-agatebimekumbura, Tennekumbura	3 0 20	B 33	Alutwatta	0 0 35
B 30	Madolkumburawatta, Egodawatta, Madamewatta, Jangiliyagewatta, Telambugahawatta	1 3 3	B 34	Agalawatta, Pihillewatta	0 1 36
B 31	Telambugahawatta	1 0 17	B 34a	Agalawatta	0 3 0
B 32	Alutgedarawatta, Pahalagedarawatta, Nimunugahawatta, Agalawatta, Pitahawatta, Uda-konewatta	3 2 6	21	Yaddenagewatta, Petiyagedarawatta	1 0 20
			22	Madamewatta	1 0 31
			12a	Kammalewatta	0 3 19
					74 3 0



3, 4, 4c, 5, 6, 9, 10a, 12b, 14, 15½, 19, 20, 23, 24, 25, 26, 27, 28, Roads, and Streams

Scale of 16 Chains to an Inch.

Surveyor-General's Office,
Colombo, October 3, 1912.

A. H. G. DAWSON,
for Surveyor-General.

Uva S. O. 33, 1912—1913.

Uva Notice No. 4,649.

Notice under "The Waste Lands Ordinances of 1897, 1899, 1900, and 1903."

TAKE notice that unless within three months from November 29, 1912, the persons, if any, who claim any interest in the lands hereinafter mentioned or in any one or more of such lands make claim in person or in writing to the said lands or any of them or to some interest therein to J. M. Davies, Esq., Special Officer appointed under section 28 of "The Waste Lands Ordinances of 1897, 1899, 1900, and 1903," at his office at Fort, Colombo :

Such Special Officer, in pursuance of the powers vested in him by the said Ordinances, will declare by writing under his hand that the said lands or such of them, as to which no claim has been made, are the property of the Crown.

J. M. DAVIES,
Special Officer.

Description of the Lands referred to.

The following lots situated in the village of Kongahakumbura, in the Kandukara korale of the Buttala division, in the Province of Uva, as described in the annexed diagram:—

Preliminary plan 221.

Situation : Kongahakumbura village in Kandukara korale of Badulla District.

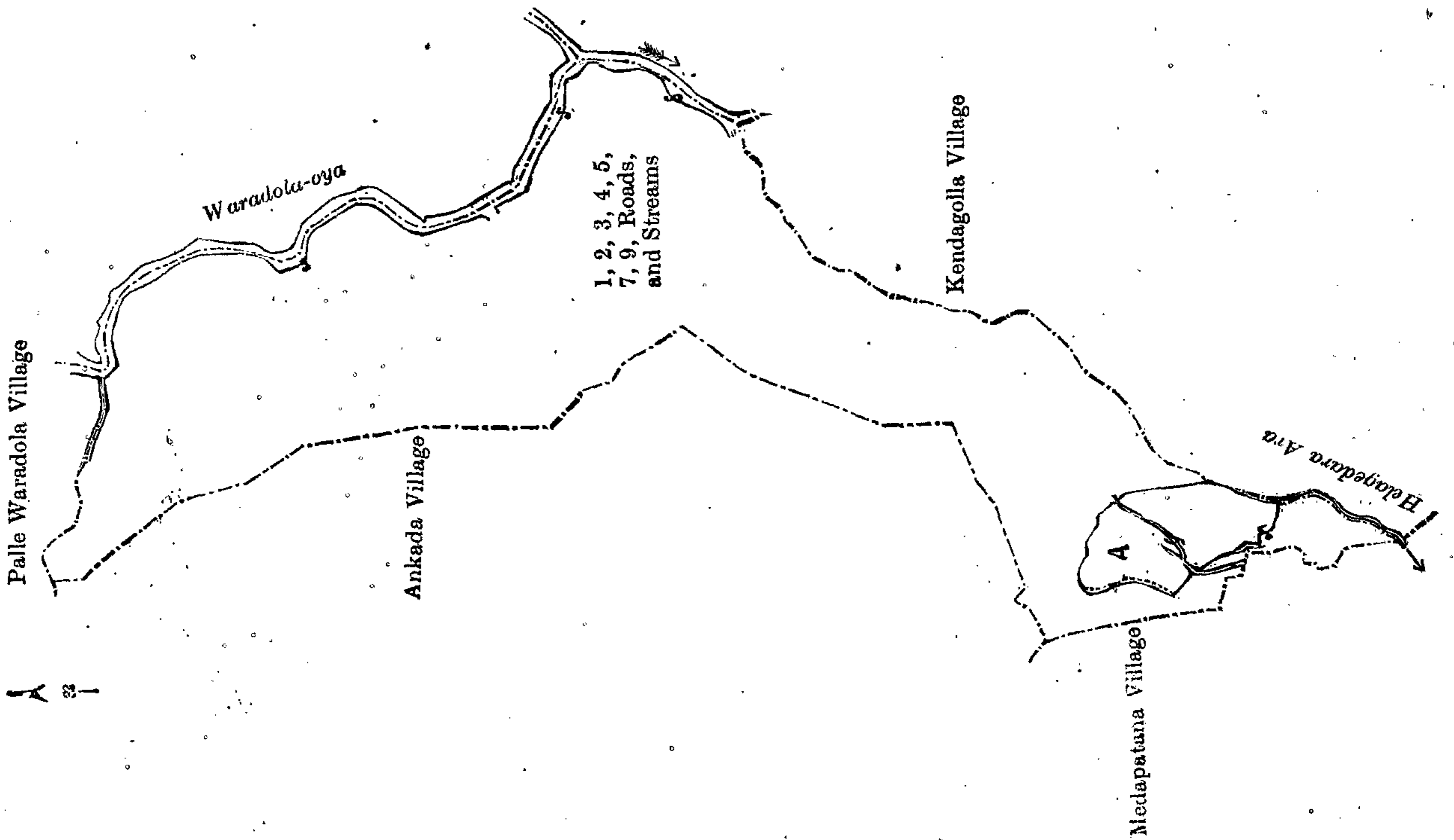
Lot.	Name of Land.	Extent, A. R. P.	Lot.	Name of Land.	Extent, A. R. P.
1	Kolongaslandekele	0 3 24	9	Medalandehena	0 2 39
2	Kolongaslandepatana	96 2 29		Roads	0 0 25
3	Kolongaslandekele	16 2 9		Streams	8 1 34
4	Do.	6 2 21			
5	Peelakumburehena	4 2 10			
7	Helagederawattahena	0 2 5			
					135 0 36

and bounded as follows : on the north by the village limit of Palle Waradola ; on the east by the Waradola-oya, the village limit of Kendagolla ; on the south by the Helagedara-ara ; on the west by the village limit of Medapatana, the village limit of Ankada.

NOTE.—The following lots lying within the above boundaries are excluded from this notice, and their aggregate acreage of 10 acres 1 rood and 18 perches is not included in the acreage of 135 acres and 36 perches given above:—

Preliminary plan 221.

Lot.	Name of Land.	Extent, A. R. P.
A 6	Peelakumbura	2 3 20
A 8	Medawatta, Helagedarawatta, Pahalagedarawatta, Galgodewatta, Alutgedarawatta	7 1 38
		10 1 18



Scale of 16 Chains to an Inch.

Surveyor-General's Office,
Colombo, October 12, 1912.

A. H. G. DAWSON,
for Surveyor-General.

Uva S. O. 34, 1912—1913.

Uva Notice No. 4,650.

Notice under "The Waste Lands Ordinances of 1897, 1899, 1900, and 1903."

TAKE notice that unless within three months from November 29, 1912, the persons, if any, who claim any interest in the lands hereinafter mentioned or in any one or more of such lands or to some interest therein make claim in person or in writing to the said lands or any of them or to some interest therein to H. O. Fox, Esq., Special Officer appointed under section 28 of "The Waste Lands Ordinances of 1897, 1899, 1900, and 1903," at his office at Fort, Colombo :

Such Special Officer, in pursuance of the powers vested in him by the said Ordinances, will declare by writing under his hand that the said lands or such of them, as to which no claim has been made, are the property of the Crown.

H. O. Fox,
Special Officer.

Description of the Lands referred to.

The following lots situated in the village of Tanamalwila, in the Sittarama palāta korale of the Wellawaya division, in the Province of Uva, as described in the annexed diagram :—

Topographical preliminary plan 24 (claim No. 5).
 Situation : Tanamalwila village in Sittarama palata korale of Badulla District.

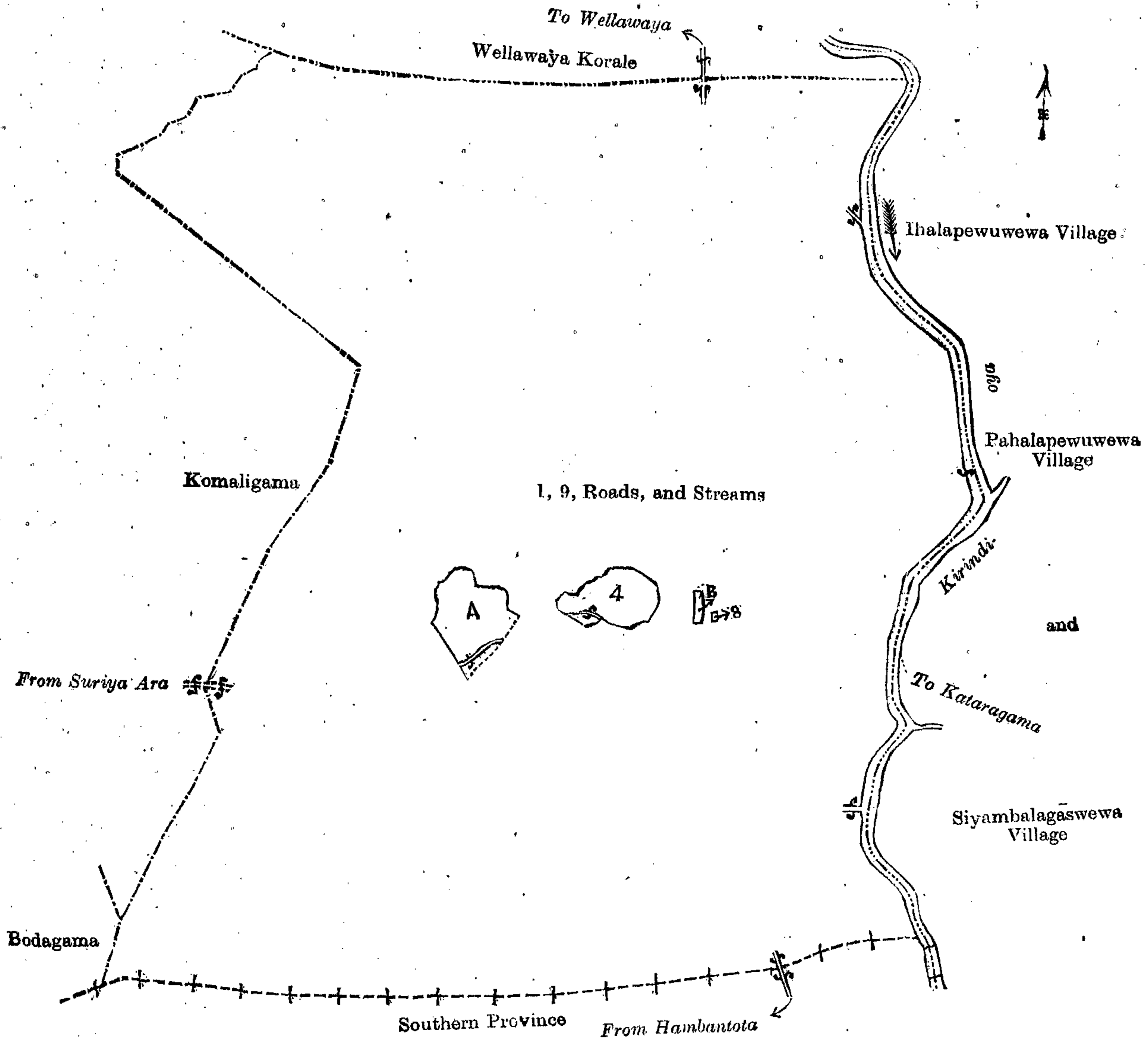
Lot.	Name of Land.	Extent, A.	R.	P.
1	Low jungle	1,994	0	26
9	Bangalawewatta (resthouse and premises)	0	2	2
	Area of roads	19	2	0
	Area of streams	28	2	0
		<u>2,042</u>	<u>2</u>	<u>28</u>

and bounded as follows : on the north by the boundary of Wellawaya korale ; on the east by the village limit of Ihalapewuwewa, the village limit of Pahalapewuwewa, the village limit of Siyambalagaswewa ; on the south by the limit of the Southern Province ; on the west by the village limit of Bodagama, the village limit of Komaligama.

NOTE.—The following lots lying within the above boundaries are excluded from this notice, and their aggregate acreage of 34 acres 2 roods and 28 perches is not included in the acreage of 2,042 acres 2 roods and 28 perches given above :—

Topographical preliminary plan 24.

Lot.	Name of Land.	Extent, A.	R.	P.	Lot.	Name of Land.	Extent, A.	R.	P.
A 2	Kandiyagawakumbura	9	2	26	B 6	Nugagahawatta	0	1	11
A 3	Polgahawatta, Ihala and Pahala Walauwewatta, Kosgahawatta	9	0	3	B 7	Murungagahawatta	0	1	24
4	Pahalakumbura	14	2	32	8	Weerugahawatta	0	0	32
B 5	Gonnaragahawatta	0	1	20			<u>34</u>	<u>2</u>	<u>28</u>



Scale of 32 Chains to an Inch.

Surveyor-General's Office,
 Colombo, September 28, 1912.

Uva S. O. 35, 1912—1913.

A. H. G. DAWSON,
 for Surveyor-General.

FINAL ORDERS.

Matara S. O. No. 1,601.

Order under Section 4, Sub-section (1), of "The Waste Lands Ordinances of 1897, 1899, 1900, and 1903,"
admitting Land to be Private Property.

In the matter of the land commonly called or known as Mahabeulehena, situate in the village of Pananwela, in the Kandaboda pattu of the Matara District, in the Southern Province, and of "The Waste Lands Ordinances of 1897, 1899, 1900, and 1903."

WHEREAS in pursuance of section 1 of the said Ordinances it was duly notified on August 18, 1911, that if no claim to the land commonly called or known as Mahabeulehena, situate in the village of Pananwela, in the Kandaboda pattu of the Matara District, in the Southern Province, containing in extent 3 acres 1 rood and 28 perches, and shown as lot 114 in preliminary plan 177, and in the annexed diagram, was made to Walter Ernest Wait, Special Officer appointed under section 28 of the said Ordinances, within the period of three months from the date specified in such notice, such land would be declared the property of Crown, and dealt with on account of the Crown (*vide* Notice No. 4,172):

And whereas Kankanange Louishamy of Wepotaira made claim thereto, and I, Walter Ernest Wait, Special Officer appointed under section 28 of the said Ordinances, made due inquiry into such claim, I, with the consent of His Excellency the Governor, do hereby admit the claim of the said claimant to the said land, as more fully described herein below, under section 4, sub-section (1), of the said Ordinances.

Description of the Land referred to.

The following lot situated in the village of Pananwela, in the Kandaboda pattu of the Matara District, in the Southern Province, as described in the annexed diagram:—

Preliminary plan 177.

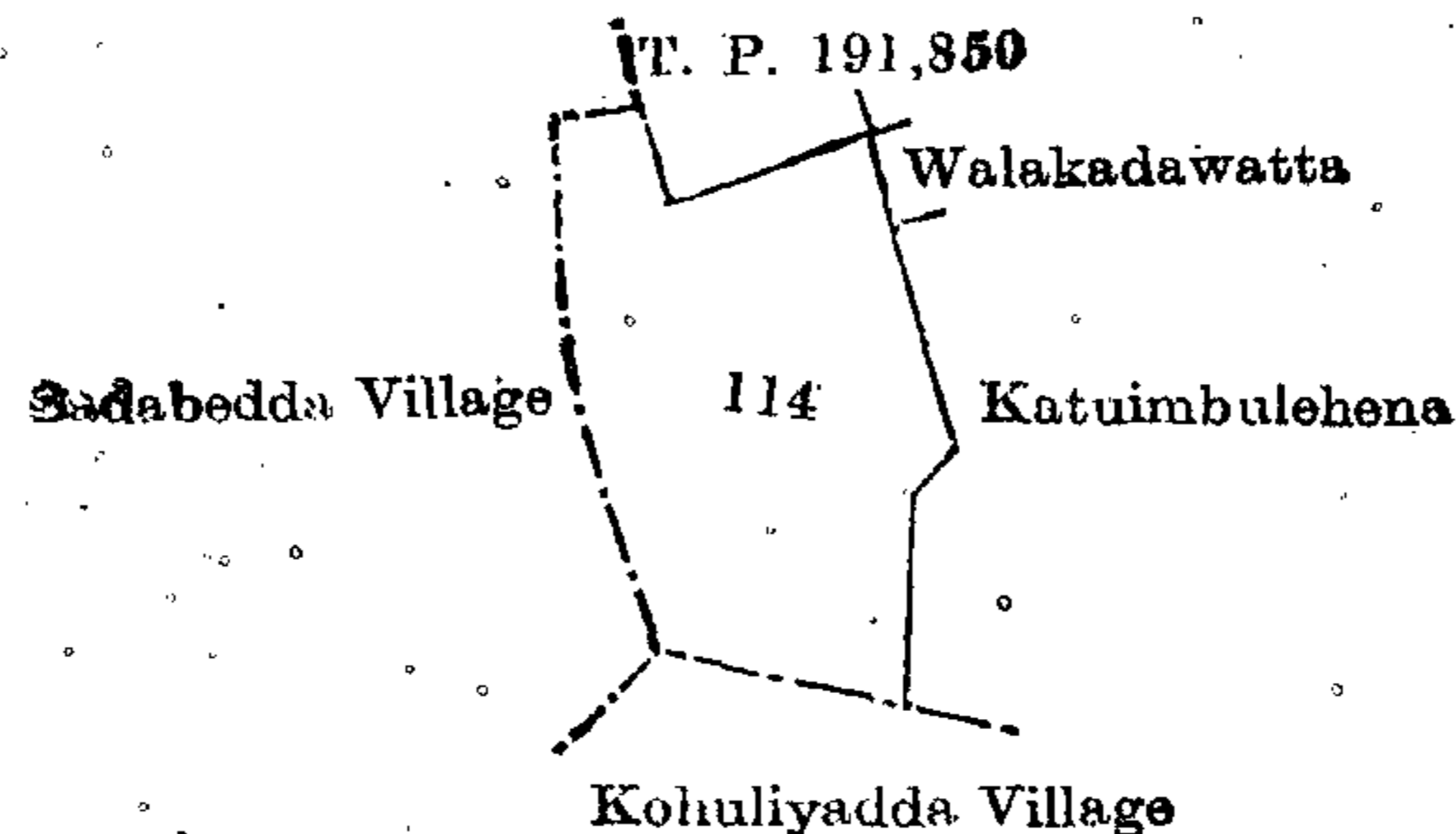
Situation: Pananwela village in Kandaboda pattu of Matara District.

Lot.	Name of Land.	Extent, A. R. P.
114	Mahabeulehena	3 1 28

and bounded as follows: on the north by the village limit of Badabedda, T. P. 191,850; on the east by Walakaduwatta claimed by M. Abdu and others; Katuimbulehena claimed by O. M. Kassim; on the south by the village limit of Kohuliyadda; on the west by the village limit of Badabedda.

October 23, 1912.

W. E. WAIT,
Special Officer.



Surveyor-General's Office,
Colombo, June 26, 1911.

Scale of 8 Chains to an Inch.

A. H. G. DAWSON,
for Surveyor-General.

Matara S. O. No. 1,602.

Order under Section 4, Sub-section (1), of "The Waste Lands Ordinances of 1897, 1899, 1900, and 1903,"
admitting Land to be Private Property.

In the matter of the land commonly called or known as Katuimbulhena, situate in the village of Pananwela, in the Kandaboda pattu of the Matara District, in the Southern Province, and of "The Waste Lands Ordinances of 1897, 1899, 1900, and 1903."

WHEREAS in pursuance of section 1 of the said Ordinances it was duly notified on August 18, 1911, that if no claim to the land commonly called or known as Katuimbulhena, situate in the village of Pananwela, in the Kandaboda pattu of the Matara District, in the Southern Province, containing in extent 5 acres 2 roods and 32 perches, and shown as lot 114a in preliminary plan 177, and in the annexed diagram, was made to Walter Ernest Wait, Special Officer appointed under section 28 of the said Ordinances, within the period of three months from the date specified in such notice, such land would be declared the property of Crown, and dealt with on account of the Crown (*vide* Notice No. 4,172):

And whereas Meera Lebbe Abdu, Police Officer of Badabedda made claim thereto, and I, Walter Ernest Wait Special Officer appointed under section 28 of the said Ordinances, made due inquiry into such claim, I, with the consent of His Excellency the Governor, do hereby admit the claim of the said claimant to the said land, as more fully described herein below, under section 4, sub-section (1), of the said Ordinances.

Description of the Land referred to.

The following lot situated in the village of Pananwela, in the Kandaboda pattu of the Matara District, in the Southern Province, as described in the annexed diagram:—

Preliminary plan 177.

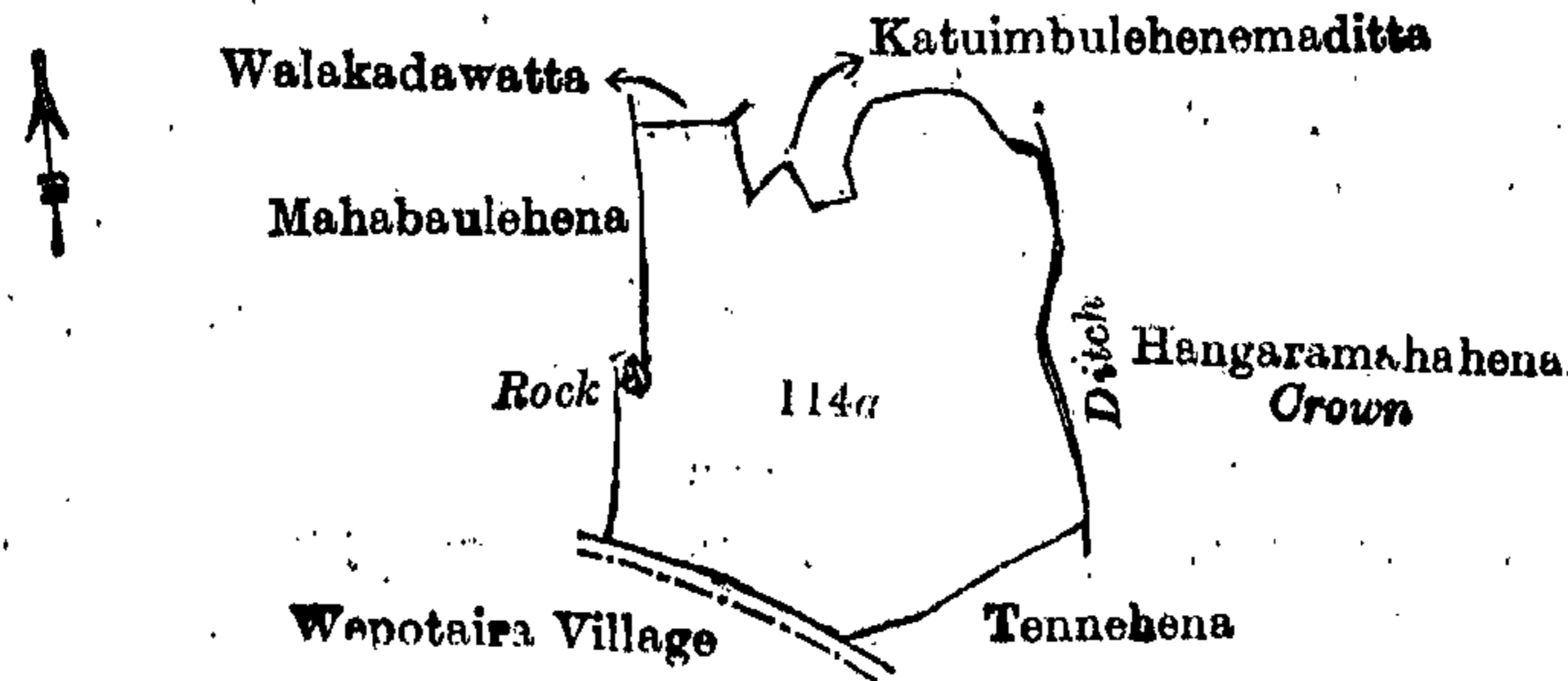
Situation: Pananwela village in Kandaboda pattu of Matara District.

Lot.	Name of Land.	Extent, A. R. P.
114a	Katuimbulhena	5 2 32

and bounded as follows: on the north by Walakadawatta claimed by M. Abdu and others, Katuimbulehenemaditta claimed by D. Niculas and others; on the east by Hangaramahahena sold by the Crown; on the south by Tennehena sold by the Crown, the village limit of Wepotaira; on the west by Mahabeulehena claimed by Kankanange Lewishamy.

October 23, 1912.

W. E. WAIT,
Special Officer.



Surveyor-General's Office,
Colombo, April 5, 1910.

Scale of 8 Chains to an Inch.

J. B. M. RIDOUR,
for Surveyor-General.

Matara S. O. No. 1,603.

Order under Section 4, Sub-section (1), of "The Waste Lands Ordinances of 1897, 1899, 1900, and 1903."

In the matter of the land commonly called or known as Diwelhena, situate in the village of Pananwela, in the Kandaboda pattu of the Matara District, in the Southern Province, and of "The Waste Lands Ordinances of 1897, 1899, 1900, and 1903."

WHEREAS in pursuance of section 1 of the said Ordinances it was duly declared and notified on August 18, 1911, that if no claim to the land commonly called or known as Diwelhena, situate in the village of Pananwela, in the Kandaboda pattu of the Matara District, in the Southern Province, containing in extent 3 acres and 3 perches, and shown as lot 150 in preliminary plan 177, and in the annexed diagram, was made to Walter Ernest Wait, Special Officer appointed under section 28 of the said Ordinances, within the period of three months from the date specified in the said notice, such land would be declared the property of the Crown, and dealt with on account of the Crown (*vide* Notice No. 4,172):

And whereas (1) D on Franciscuge Jandoris made claim thereto on behalf of (2) Ketiyapage Don Juwanis, and I, Walter Ernest Wait, Special Officer appointed under section 28 of the said Ordinances, made due inquiry into such claim, and whereas the said claimants and I, with the consent of His Excellency the Governor, came to an agreement in writing dated May 28, 1912, concerning the said land, under section 4, sub-section (1), of the said Ordinances, whereby it was agreed that the said 2nd claimant Ketiyapage Don Juwanis should be declared the purchaser of the said land upon payment on or before August 31, 1912, to the Assistant Government Agent of Matara of a sum of Thirty Rupees (Rs. 30) only, as the purchase amount of the said land, and whereas the said amount has been duly paid by the said claimants, the said 2nd claimant Ketiyapage Don Juwanis is hereby, in pursuance of the agreement afore-mentioned, declared to be the purchaser of the said land, as more fully described herein below.

Description of the Land referred to.

The following lot situated in the village of Pananwela, in the Kandaboda pattu of the Matara District, in the Southern Province, as described in the annexed diagram:—

Preliminary plan 177.

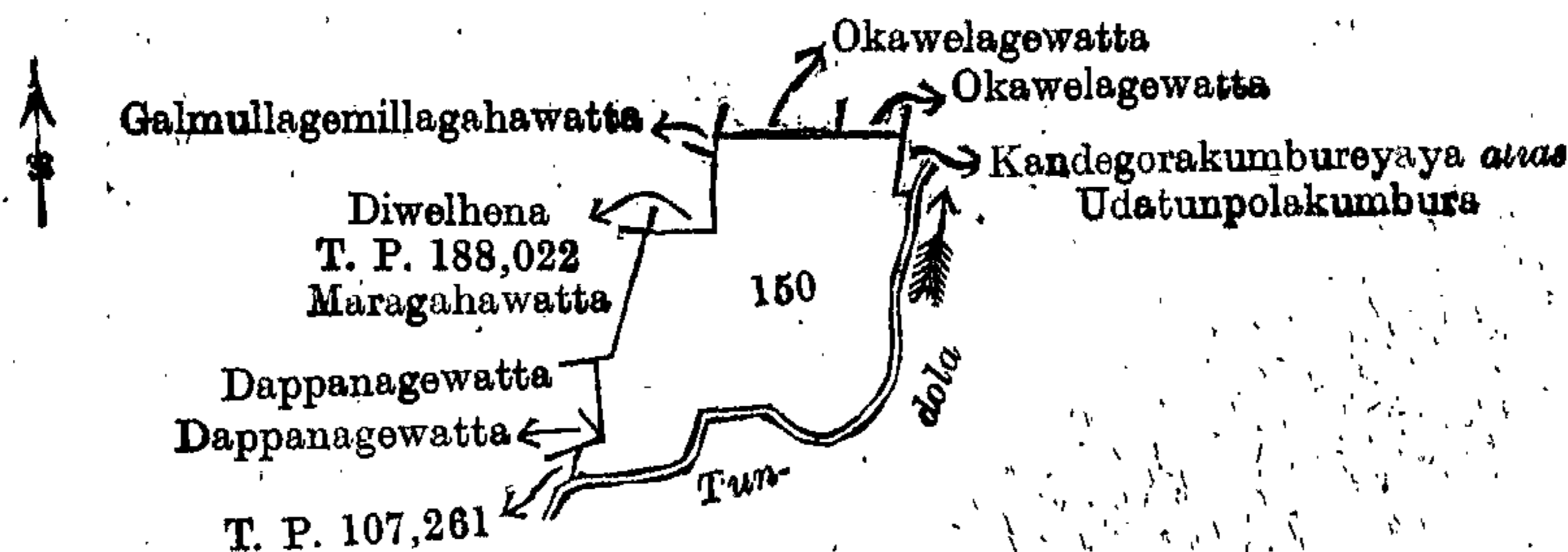
Situation: Pananwela village in Kandaboda pattu of Matara District.

Lot.	Name of Land.	Extent, A. R. P.
150	Diwelhena	3 0 3

and bounded as follows: on the north by Okawelagewatta claimed by A. L. D. Samel, Okawelagewatta claimed by Abeywardanaliyana-achige Andris; on the east by Kandegorakumbureyaya *alias* Udatunpolakumbura claimed by G. Franciscu, a dola; on the south by the Tun-dola; on the west by T. P. 107,261, Dappanagewatta claimed by Vidane Tuppahige Babun, Maragahawatta claimed by L. D. Bastian and others, Diwelhena claimed by P. Abaran and others (T. P. 188,022), Galmullagemillagahawatta claimed by L. D. Bastian and others.

October 23, 1912.

W. E. WAIT,
Special Officer.



Surveyor-General's Office,
Colombo, June 26, 1911.

Scale of 8 Chains to an Inch.

A. H. G. DAWSON,
for Surveyor-General.

Hambantota S. O. No. 857.

Order under Section 4, Sub-section (1), of "The Waste Lands Ordinances of 1897, 1899, 1900, and 1903," declaring Lands to be Crown Property.

In the matter of the lands commonly called or known as Kongahahena, Ratmalwewagawahena, &c., situate in the village of Attanayala, in the West Giruwa pattu of the Hambantota District, in the Southern Province, and of "The Waste Lands Ordinances of 1897, 1899, 1900, and 1903."

WHEREAS in pursuance of section 1 of the said Ordinances it was duly notified on April 16, 1909, that if no claim to the lands commonly called or known as Kongahahena, Ratmalwewagawahena, &c., situate in the village of Attanayala, in the West Giruwa pattu of the Hambantota District, in the Southern Province, containing in extent 472 acres 2 roods and 38 perches, and shown as lots 1, 1d, 1f, 1j, 1l, 1n, 1q, 1t, 1w, and 12 in preliminary plan 357, and in the annexed diagram, was made to John George Fraser, Special Officer appointed under section 28 of the said Ordinances, within the period of three months from the date specified in such notice, such lands would be declared the property of the Crown, and dealt with on account of the Crown (*vide* Notice No. 3,408):

And whereas (1) Edmund Tillakaratne on behalf of (a) Anganetta Cornelia Perera Ekanayake Tillakaratne, (b) Cecilia Perera Ekanayake Tillakaratne, (c) David Peter Perera Ekanayake made claim thereto, and whereas the said claimants (a) Anganetta Cornelia Perera Ekanayake Tillakaratne, (b) Cecilia Perera Ekanayake Tillakaratne, (c) David Peter Perera Ekanayake, have withdrawn their claims to the said lands, I, Walter Ernest Wait, Special Officer appointed under section 28 of the said Ordinances, under and by virtue of the powers vested in me in that behalf by section 4 of the said Ordinances, do hereby on October 1, 1912, order and declare under section 4, sub-section (1), of the said Ordinances, that the said lands, as more fully described herein below, are the property of the Crown.

Description of the Lands referred to.

The following lots situated in the village of Attanayala, in the West Giruwa pattu of the Hambantota District, in the Southern Province, as described in the annexed diagram :—

Preliminary plan 357.
Situation : Attanayala village in the West Giruwa pattu of Hambantota District.

Lot.	Name of Land.	Extent, A.	R.	P.
1	Kongahahena, Ratmalwewagawahena, &c.	454	3	19
1d	Thattekanatta (reservation for path)	0	0	18
1f	Andigemulana (do.)	0	0	5
1j	Wawulawewahena (do.)	0	0	5
1l	Wawulawewagawahena (do.)	0	0	4
1n	Wawulawewagawawatta (do.)	0	0	6
1q	Galapokunehena	0	1	7
1t	Milagahahena	0	0	19
1w	Galapokunehena	2	1	18
12	Ampitiyewewa (tānk)	14	3	17
		472	2	38

and bounded as follows : on the north by the village limit of Siyambalahaddawa, Panwalayahena to be declared the property of Don Andrias Dias Suriya Arachchi Mohotti Appuhamy (trustee of Attanayala Vihare under the Waste Lands Ordinances) ; on the east by the village limit of Gonadeniya, Alupatawalekoratuwa claimed by Gajahingamage Siman and others, Koswattekebellahena belonging to the Crown, a channel, Aragawawattā sold by the Crown (T. P. 267,000), Aragawawattedeniya claimed by Gajahingamage Adirian and others, Helambagahawewa to be declared the property of the Crown under the Waste Lands Ordinances, a road, Helambagahawewa to be declared the property of the Crown under the Waste Lands Ordinances, Ratmalwala claimed by Attanayala Pansala, Dangahahena sold by the Crown (T. P. 272,420), Kongahahena belonging to the Crown, Gallandehena sold by the Crown, Julgahakoratuwa sold by the Crown, Galapokunehena belonging to the Crown, Serugahahena belonging to the Crown, Kongahahena belonging to Crown, Dangahahena sold by the Crown, Mahapinmulana claimed by Attanayala Pansala and others, Pinliyadda claimed by ditto ; on the south by Pinliyadda claimed by Attanayala Pansala, Ampitiyebaddiwela claimed by ditto, Pitamulla sold by Crown (T. P. 272,134), Weeragaskanattehena sold by the Crown (T. P. 272,135), Andigemulana claimed by Attanayala Pansala and others, Milagahahena belonging to the Crown, Andigemulana sold by the Crown, T. P. 266,842, Thattekanatta sold by the Crown, T. P. 269,854, Nugahahakoratuwa sold by the Crown, Muhandirammulana claimed by D. Cornelis Dissanayaka, the village limit of Panganwila, Vaulawewahena sold by the Crown, T. P. 270,066, Vaulawewagawawatta sold by the Crown, T. P. 270,066, Vaulawewagawahena sold by the Crown, T. P. 270,066 ; on the west by the village limit of Pallemulana.

October 1, 1912.

[For Diagram see page 1324.]

W. E. WAIT,
Special Officer.

Hambantota S. O. No. 858.

Order under Section 2 of "The Waste Lands Ordinances of 1897, 1899, 1900, and 1903," declaring Lands to be Crown Property.

In the matter of the lands commonly called or known as Siyambalagahapattiya, Palugahawala, Godalanda, situate in the village of Palle Beragama, in the Magam pattu of the Hambantota District, in the Southern Province, and of "The Waste Lands Ordinances of 1897, 1899, 1900, and 1903."

THE notice required by section 1 of "The Waste Lands Ordinances of 1897, 1899, 1900, and 1903," having been duly published in manner prescribed by that section in respect of the above-named lands (*vide* Notice No. 4,332), and no claim having been made to the said lands or to any interest therein within the period of three months from the date specified in the said notice, I, Walter Ernest Wait, Special Officer appointed under section 28 of the said Ordinances, under and by virtue of the powers vested in me in that behalf by section 2 of the said Ordinances, do hereby on September 27, 1912, order and declare that the said lands, as more fully described herein below, situate in the village of Palle Beragama, in the Magam pattu of the Hambantota District, in the Southern Province, and shown as lots 4a, 4b, 4m in preliminary plan 520 and in the annexed diagrams, and containing in extent 11 acres and 12 perches, are the property of the Crown.

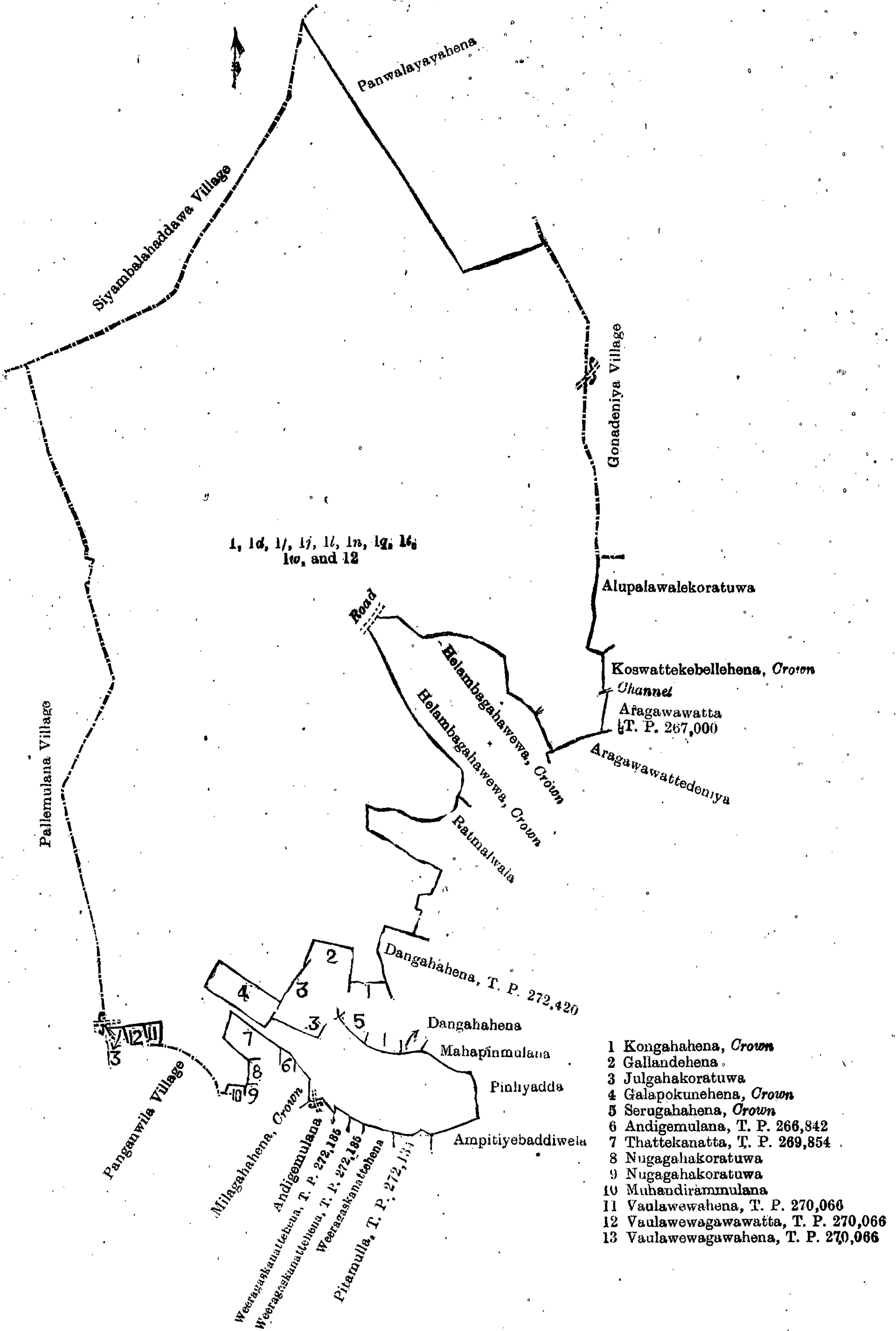
Description of the Lands referred to.

The following lots situated in the village of Palle Beragama, in the Magam pattu of the Hambantota District, in the Southern Province, as described in the annexed diagrams :—

I.—Preliminary plan 520.
Situation : Palle Bergama village in Magam pattu of Hambantota District.

Lot.	Name of Land.	Extent, A.	R.	P.
4a	Siyambalagahapattiya	2	0	16
4b	Palugahawala	4	1	0
		6	1	16

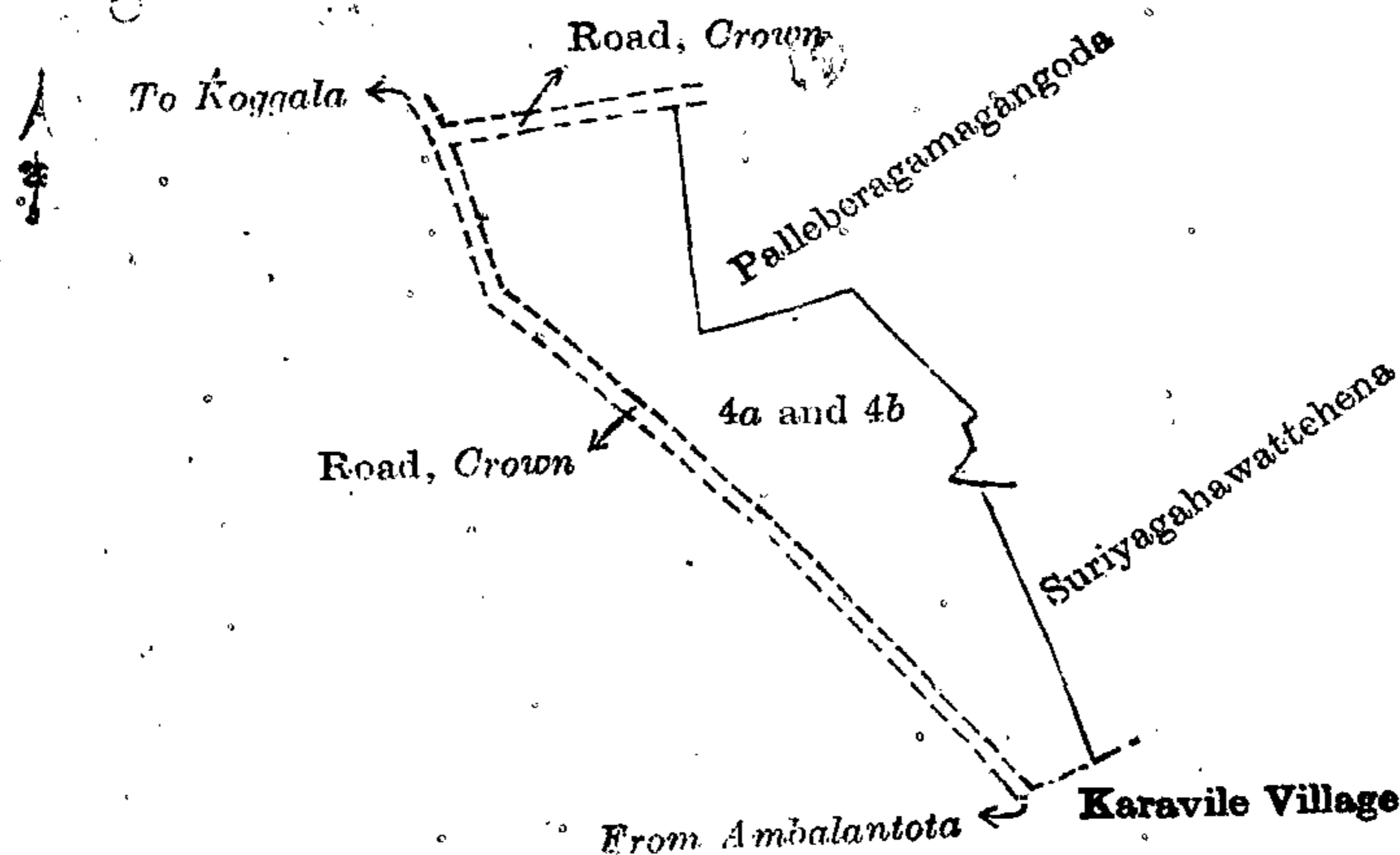
and bounded as follows : on the north by a road declared to be the property of the Crown under the Waste Lands Ordinances, Palle Beragamagangoda claimed by Navaratnagamage Don Migel and others ; on the east by Palle Beragamagangoda claimed by Navaratnagamage Don Migel and others, Suriyagahawattehena declared to be the property of Don Baban Samarawickrama under the Waste Lands Ordinances ; on the south by the village limit of Karavile ; on the west by the road from Ambalantota to Koggala declared to be the property of the Crown under the Waste Lands Ordinances.



Surveyor-General's Office,
Colombo, September 13, 1912.

Scale of 16 Chains to an Inch.

A. H. G. DAWSON,
for Surveyor-General.



Surveyor-General's Office,
Colombo, September 14, 1912.

Scale of 8 Chains to an Inch.

A. H. G. DAWSON,
for Surveyor-General.

II.—Preliminary plan 520.

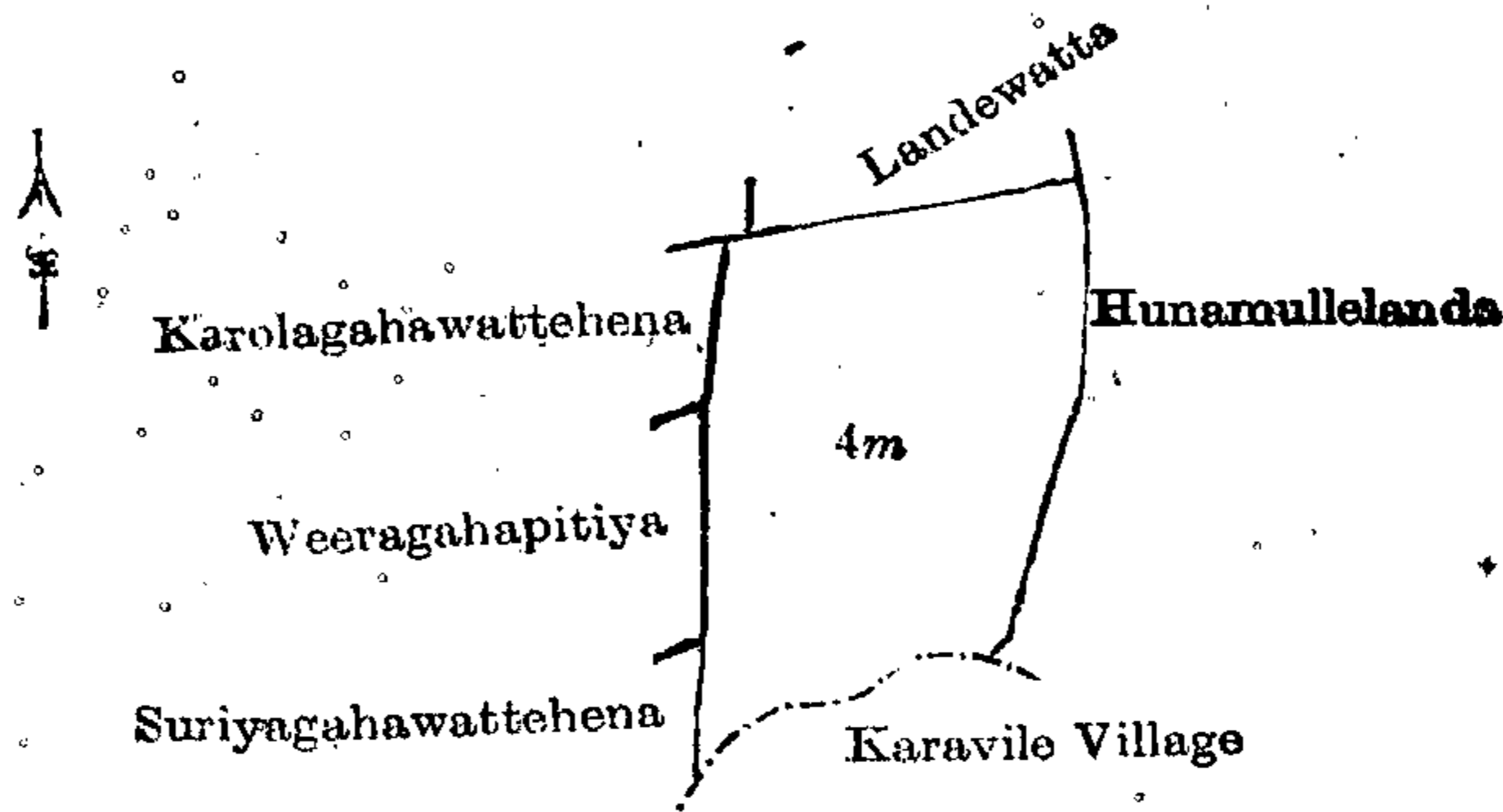
Situation : Palle Beragama village in Magam pattu of Hambantota District.

Lot.	Name of Land.	Extent, A. R. P.
4m	Godalanda	4 2 36

and bounded as follows : on the north by Palle Beragamagangoda claimed by Navaratnagamage Don Migel and others, Landewatta claimed by Amarakoon Samarappuli Gamage Don Appu ; the east by Hunumullelanda declared to be the property of the Crown under the Waste Lands Ordinances ; on the south by the village limit of Karavile ; on the west by Suriyagahawattehena declared to be the property of Don Appu Jayaratna under the Waste Lands Ordinances, Weeragahapitiya declared to be the property of ditto, Korolagahawattehena declared to be the property of Amarakoon Samarappuli Gamage Don Appu under the Waste Lands Ordinances.

September 27, 1912.

W. E. WAIT,
Special Officer.



Surveyor-General's Office,
Colombo, September 14, 1912.

Scale of 8 Chains to an Inch.

A. H. G. DAWSON,
for Surveyor-General.

Hambantota S. O. No. 859.

Order under Section 4, Sub-section (1), of "The Waste Lands Ordinances of 1897, 1899, 1900, and 1903," admitting Land to be Private Property.

In the matter of the land commonly called or known as Karolagahawattehena, situate in the village of Palle Beragama, in the Magam pattu of the Hambantota District, in the Southern Province, and of "The Waste Lands Ordinances of 1897, 1899, 1900, and 1903."

WHEREAS in pursuance of section 1 of the said Ordinances it was duly notified on January 12, 1912, that if no claim to the land commonly called or known as Karolagahawattehena, situate in the village of Palle Beragama, in the Magam pattu of the Hambantota District, in the Southern Province, containing in extent 3 roods and 2 perches, and shown as lot 4j in preliminary plan 520, and in the annexed diagram, was made to Walter Ernest Wait, Special Officer appointed under section 28 of the said Ordinances, within the period of three months from the date specified in such notice, such land would be declared the property of Crown, and dealt with on account of the Crown (*vide* Notice No. 4,332) :

And whereas Amarakoon Samarappuli Gamage Don Appu made claim thereto, and I, Walter Ernest Wait, Special Officer appointed under section 28 of the said Ordinances, made due inquiry into such claim, I do hereby admit the claim of the said claimant to the said land, as more fully described herein below, under section 4, sub-section (1), of the said Ordinances.

Description of the Land referred to.

The following lot situated in the village of Palle Beragama, in the Magam pattu of the Hambantota District, in the Southern Province, as described in the annexed diagram :—

Preliminary plan 520.

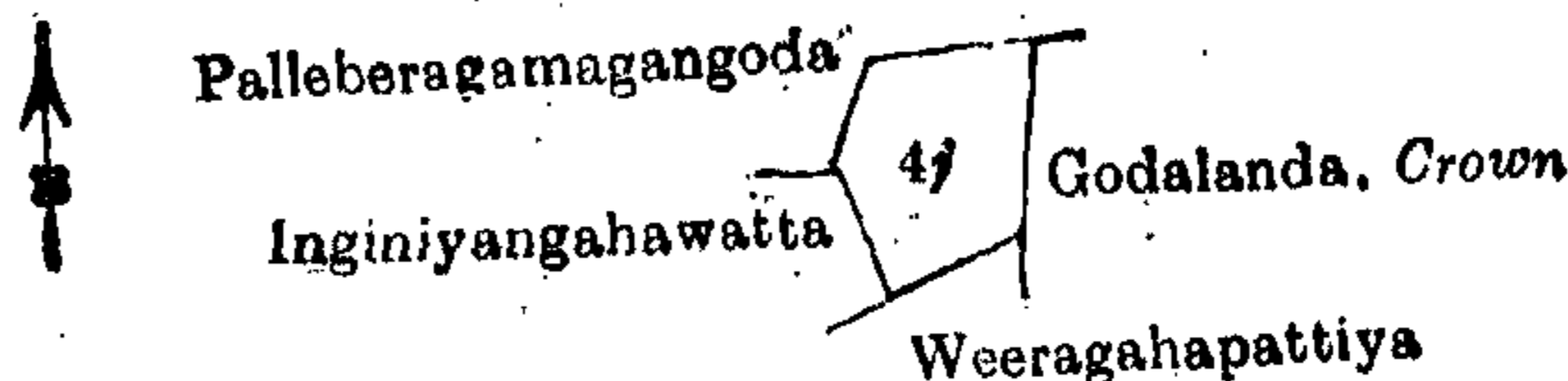
Situation : Palle Beragama village in Magam pattu of Hambantota District.

Lot.	Name of Land.	Extent, A. R. P.
4j	Karolagahawattehena	0 3 2

and bounded as follows: on the north by Palle Beragamagangoda claimed by Navaratnagamage Don Migel and others; on the east by Godalanda declared to be the property of the Crown under the Waste Lands Ordinances; on the south by Weeragahapattiya to be declared the property of Don Appu Jayaratna under the Waste Lands Ordinances; on the west by Inginiyangahawatta claimed by Samarawickrama Don Babun, Palle Beragama Gangoda claimed by Navaratna Gamage Don Migel and others.

September 26, 1912.

W. E. WAIT,
Special Officer.



Surveyor-General's Office,
Colombo, September 14, 1912.

Scale of 8 Chains to an Inch.

A. H. G. DAWSON,
for Surveyor-General.

Hambantota S. O. No. 860.

Order under Section 4, Sub-section (1), of "The Waste Lands Ordinances of 1897, 1899, 1900, and 1903," admitting Lands to be Private Property.

In the matter of the lands commonly called or known as Siyambalagahawattehena, Siyambalagahawattehenepahalakella, situate in the village of Palle Beragama, in the Magam pattu of the Hambantota District, in the Southern Province, and of "The Waste Lands Ordinances of 1897, 1899, 1900, and 1903."

WHEREAS in pursuance of section 1 of the said Ordinances it was duly notified on January 12, 1912, that if no claim to the lands commonly called or known as Siyambalagahawattehena, Siyambalagahawattehenepahalakella, situate in the village of Palle Beragama, in the Magam pattu of the Hambantota District, in the Southern Province, containing in extent 1 acre 1 rood and 20 perches, and shown as lots 4d and 4e in preliminary plan 520, and in the annexed diagram, was made to Walter Ernest Wait, Special Officer appointed under section 28 of the said Ordinances, within the period of three months from the date specified in such notice, such land would be declared the property of Crown, and dealt with on account of the Crown (*vide* Notice No. 4,332):

And whereas Walawe Gamage Carolis made claim thereto, and I, Walter Ernest Wait, Special Officer appointed under section 28 of the said Ordinances, made due inquiry into such claim, I do hereby admit the claim of the said claimant to the said lands, as more fully described herein below, under section 4, sub-section (1), of the said Ordinances.

Description of the Lands referred to.

The following lots situated in the village of Palle Beragama, in the Magam pattu of the Hambantota District, in the Southern Province, as described in the annexed diagram:—

Preliminary plan 520.

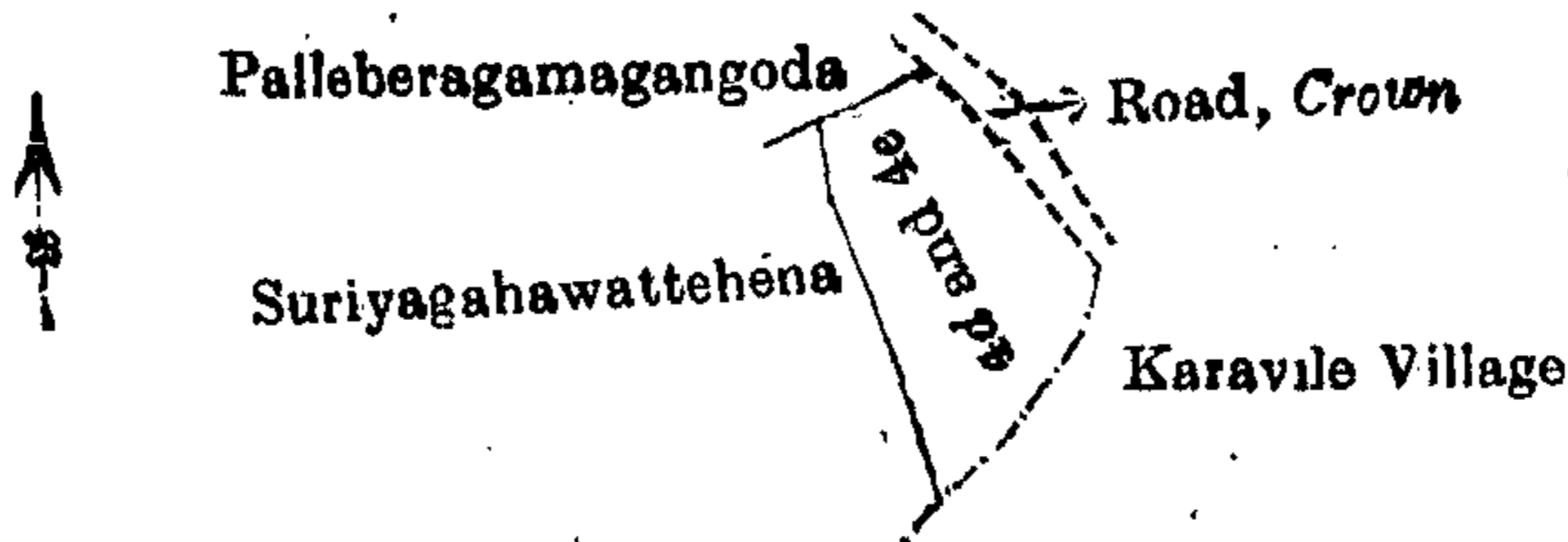
Situation: Palle Beragama village in Magam pattu of Hambantota District.

Lot.	Name of Land.	Extent, .. R. P.
4d	Siyambalagahawattehena	0 1 8
4e	Siyambalagahawattehenepahalakella	1 0 12
		<hr/>
		1 1 20

and bounded as follows: on the north by Palle Beragamagangoda claimed by Navaratnagamage Don Migel and others; on the east by a road declared to be the property of the Crown under the Waste Lands Ordinances, the village limit of Karavile; on the south by the village limit of Karavile; on the west by Suriyagahawattehena declared to be the property of Don Baban Samarawickrama under the Waste Lands Ordinances.

September 27, 1912.

W. E. WAIT,
Special Officer.



Surveyor-General's Office,
Colombo, September 14, 1912.

Scale of 8 Chains to an Inch.

A. H. G. DAWSON,
for Surveyor-General.

Hambantota S. O. No. 861.

Order under Section 4, Sub-section (1), of "The Waste Lands Ordinances of 1897, 1899, 1900, and 1903," admitting Lands to be Private Property.

In the matter of the lands commonly called or known as Weeragahapattiya, Suriyagahawattehena, situate in the village of Palle Beragama, in the Magam pattu of the Hambantota District, in the Southern Province, and of "The Waste Lands Ordinances of 1897, 1899, 1900, and 1903."

WHEREAS in pursuance of section 1 of the said Ordinances it was duly notified on January 12, 1912, that if no claim to the lands commonly called or known as Weeragahapattiya, Suriyagahawattehena, situate in the village of Palle Beragama, in the Magam pattu of the Hambantota District, in the Southern Province, containing in extent 1 acre 2 roods and 36 perches and shown as lots 4k and 4l in preliminary plan 520, and in the annexed diagram, was made to Walter Ernest Wait, Special Officer appointed under section 28 of the said Ordinances, within the period of three months from the date specified in such notice, such lands would be declared the property of Crown, and dealt with on account of the Crown (*vide* Notice No. 4,332):

And whereas Don Appu Jayaratna made claim thereto, and I, Walter Ernest Wait, Special Officer appointed under section 28 of the said Ordinances, made due inquiry into such claim, I do hereby admit the claim of the said claimant to the said lands, as more fully described herein below, under section 4, sub-section (1), of the said Ordinances.

Description of the Lands referred to.

The following lot situated in the village of Palle Beragama, in the Magam pattu of the Hambantota District, in the Southern Province, as described in the annexed diagram :—

Preliminary plan 520.

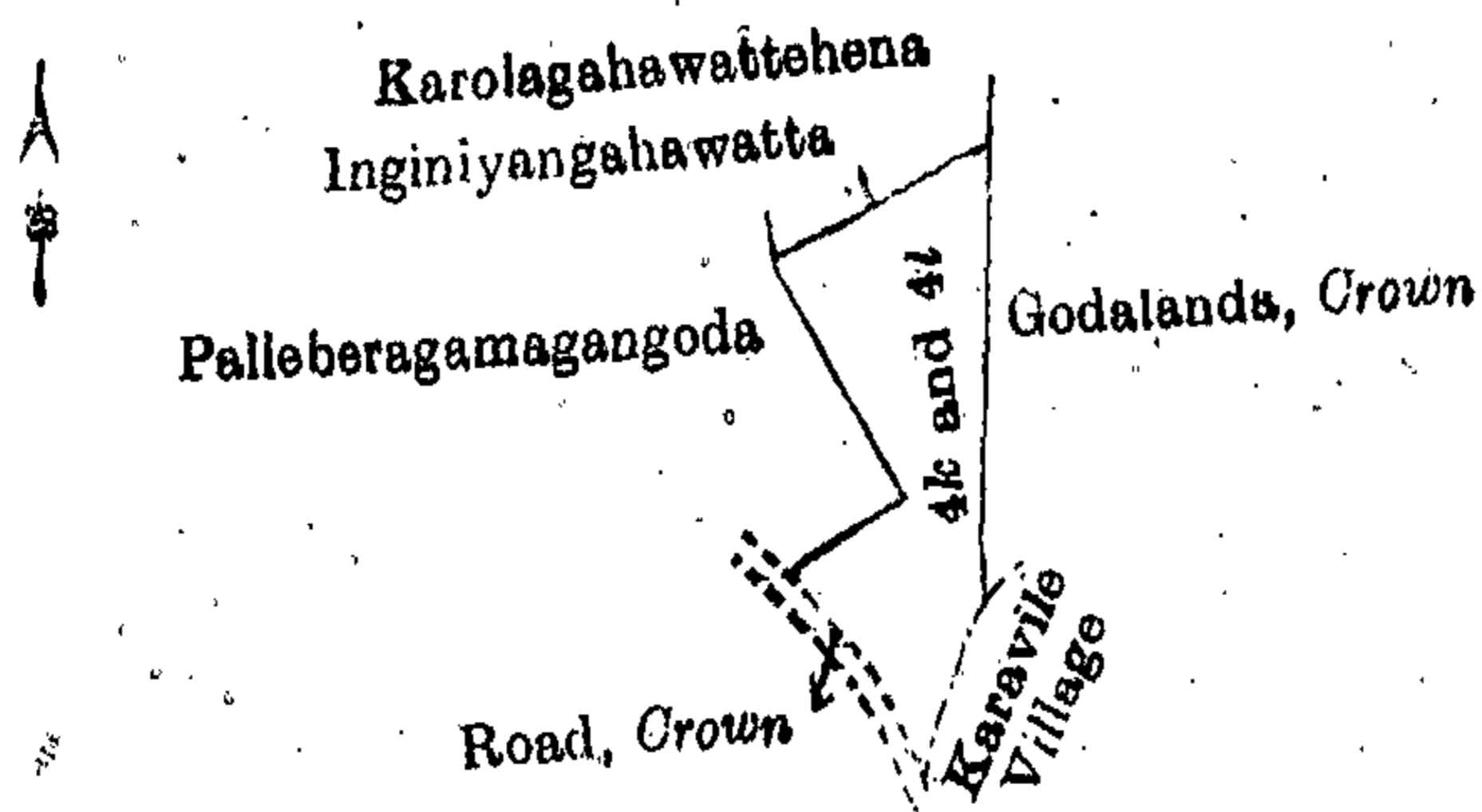
Situation : Palle Beragama village in Magam pattu of Hambantota District.

Lot.	Name of Land.	Extent, A. R. P.
4k	Weeragahapattiya..	1 0 12
4l	Suriyagahawattehena	0 2 24
		1 2 36

and bounded as follows : on the north by Inginiyangahawatta claimed by Samarawickrama Don Babun, Karolagahawattehena to be declared the property of Amarakoon Samarappuli Gamage Don Appu under the Waste Lands Ordinances; on the east by Godalanda declared to be the property of the Crown under the Waste Lands Ordinances, the village limit of Karavile; on the south by a road declared to be the property of the Crown under the Waste Lands Ordinances; on the west by Palle Beragamagangoda claimed by Navaratnagamage Don Migel and others.

September 27, 1912.

W. E. WAIT,
Special Officer.



Scale of 8 Chains to an Inch.

Surveyor-General's Office,
Colombo, September 14, 1912.

A. H. G. DAWSON,
for Surveyor-General.

Hambantota S. O. No. 862.

Order under Section 4, Sub-section (1), of "The Waste Lands Ordinances of 1897, 1899, 1900, and 1903," admitting Land to be Private Property.

In the matter of the land commonly called or known as Suriyagahawattehena, situate in the village of Palle Beragama, in the Magam pattu of the Hambantota District, in the Southern Province, and of "The Waste Lands Ordinances of 1897, 1899, 1900, and 1903."

WHEREAS in pursuance of section 1 of the said Ordinances it was duly notified on January 12, 1912, that if no claim to the land commonly called or known as Suriyagahawattehena, situate in the village of Palle Beragama, in the Magam pattu of the Hambantota District, in the Southern Province, containing in extent 1 acre 1 rood and 1 perch, and shown as lot 4c in preliminary plan 520, and in the annexed diagram, was made to Walter Ernest Wait, Special Officer appointed under section 28 of the said Ordinances, within the period of three months from the date specified in such notice, such land would be declared the property of Crown, and dealt with on account of the Crown (*vide* Notice No. 4,332) :

And whereas Don Baban Samarawickrama made claim thereto, and I, Walter Ernest Wait, Special Officer appointed under section 28 of the said Ordinances, made due inquiry into such claim, I do hereby admit the claim of the said claimant to the said land, as more fully described herein below, under section 4, sub-section (1), of the said Ordinances.

Description of the Land referred to.

The following lot situated in the village of Palle Beragama, in the Magam pattu of the Hambantota District, in the Southern Province, as described in the annexed diagram :—

Preliminary plan 520.

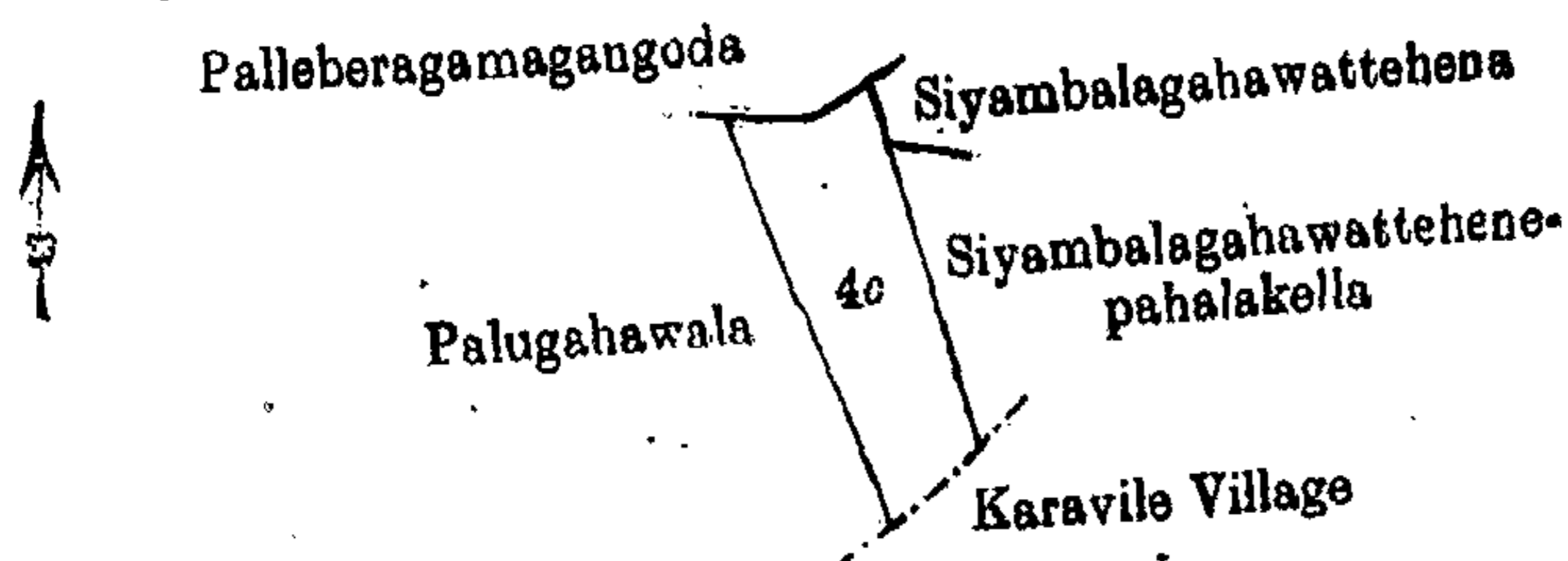
Situation : Palle Beragama village in Magam pattu of Hambantota District.

Lot.	Name of Land.	Extent, A. R. P.
4c	Suriyagahawattehena	1 1 1

and bounded as follows : on the north by Palle Beragamagangoda claimed by Navaratnagamage Don Migel and others; on the east by Siyambalagahawattehena to be declared the property of Walawegamage Carolis under the Waste Lands Ordinances, Siyambalagahawattehenepahalakella to be declared the property of Walawegamage Carolis under the Waste Lands Ordinances; on the south by the village limit of Karavile; on the west by Palugahawala declared to be the property of the Crown under the Waste Lands Ordinances.

September 27, 1912.

W. E. WAIT,
Special Officer.



Scale of 8 Chains to an Inch.

Surveyor-General's Office,
Colombo, September 14, 1912.

A. H. G. DAWSON,
for Surveyor-General.

Kurunegala S. O. No. 482.

Order under Section 4, Sub-section (1), of "The Waste Lands Ordinances of 1897, 1899, 1900, and 1903,"
declaring Land to be Crown Property.

In the matter of the land commonly called or known as Giriulla Resthouse and premises *alias* Werellehena, situate in the village of Maharagama, in Meda Pattu Korale East of the Katugampola hatpattu of the Kurunegala District, in the North-Western Province, and of "The Waste Lands Ordinances of 1897, 1899, 1900, and 1903."

WHEREAS in pursuance of section 1 of the said Ordinances it was duly notified on April 4, 1912, that if no claim to the land commonly called or known as Giriulla Resthouse and premises *alias* Werellehena, situate in the village of Maharagama, in the Meda Pattu Korale East of the Katugampola hatpattu of the Kurunegala District, in the North-Western Province, containing in extent 2 acres and 38 perches, and shown as lot 4 in preliminary plan 383, and in the annexed diagram, was made to John Murray Davies, Special Officer appointed under section 28 of the said Ordinances, within the period of three months from the date specified in such notice, such land would be declared the property of the Crown, and dealt with on account of the Crown (*vide* Notice No. 4,387):

And whereas Seneke Patiramhelage Ausadahamy of Maharagama made claim thereto, and whereas the said claimant has withdrawn his claim to the said land, I, John Murray Davies, Special Officer appointed under section 28 of the said Ordinances, under and by virtue of the powers vested in me in that behalf by section 4 of the said Ordinances, do hereby on August 15, 1912, order and declare under section 4, sub-section (1), of the said Ordinances, that the said land, as more fully described herein below, is the property of the Crown.

Description of the Land referred to.

The following lot situated in the village of Maharagama, in the Meda Pattu Korale East of the Katugampola hatpattu of the Kurunegala District, as described in the annexed diagram:—

Preliminary plan 383.

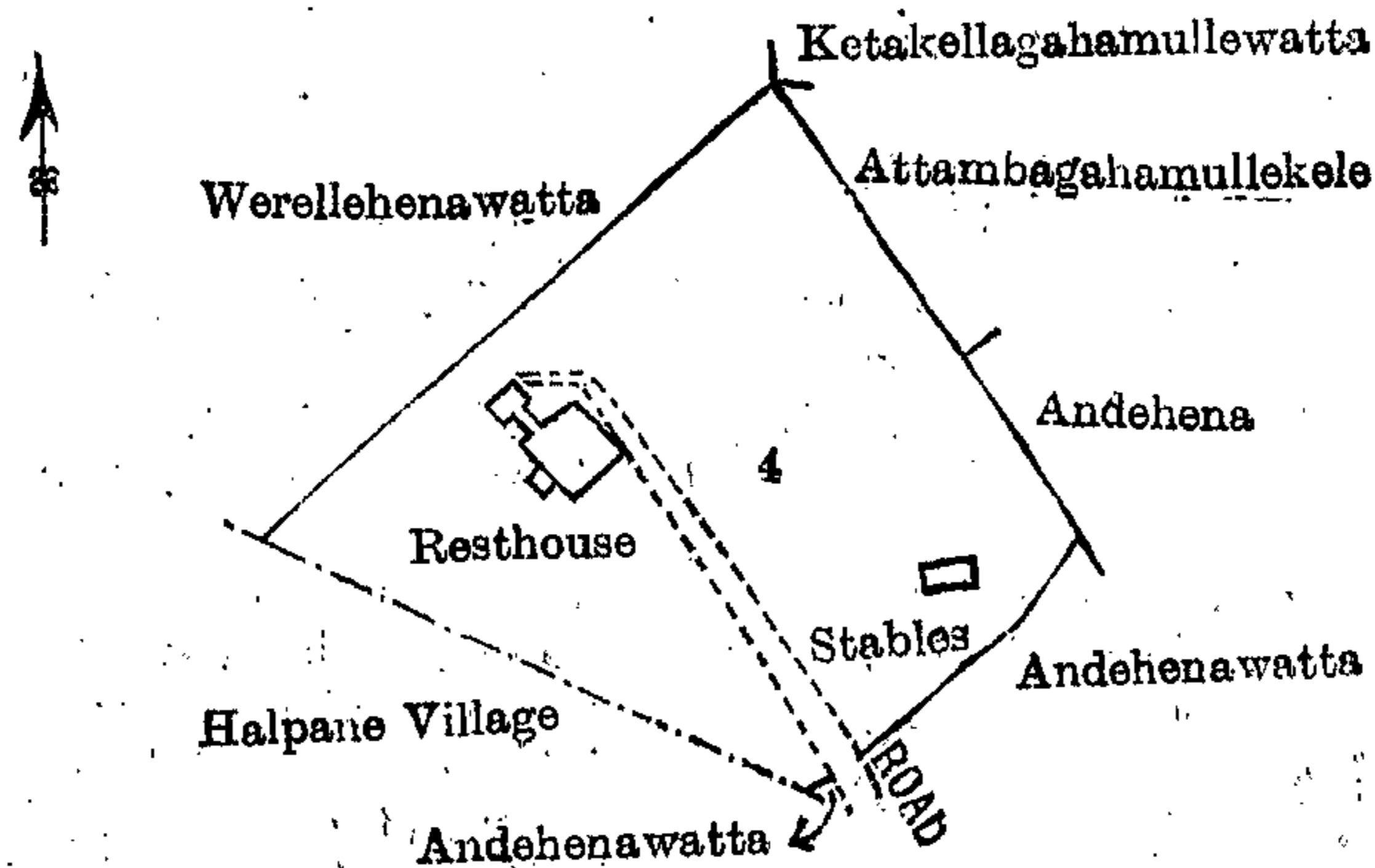
Situation: Maharagama village in Meda Pattu Korale East of Kurunegala District.

Lot.	Name of Land.	Extent, A. R. P.
4	Giriulla Resthouse and premises <i>alias</i> Werellehena	2 0 38

and bounded as follows: on the north by Werellehenawatta sold by the Crown; on the east by Ketakellagahamullewatta sold by the Crown, Attambagahamullekelle sold by the Crown, and Andehena sold by the Crown; on the south by Andehenawatta sold by the Crown, a road, Andehenewatta sold by the Crown, the village limit of Halpane; on the west by the village limit of Halpane, Werellehenawatta sold by the Crown.

August 15, 1912.

J. M. DAVIES,
Special Officer.



Surveyor-General's Office,
Colombo, May 28, 1909.

Scale of 4 Chains to an Inch.

J. B. M. RIDOUT,
for Acting Surveyor-General.

Kurunegala S. O. No. 483.

Order under Section 2 of "The Waste Lands Ordinances of 1897, 1899, 1900, and 1903,"
declaring Land to be Crown Property.

In the matter of the land commonly called or known as Werellehena, chena and cemetery, situate in the village of Maharagama, in the Meda Pattu Korale East of the Katugampola hatpattu of the Kurunegala District, in the North-Western Province, and of "The Waste Lands Ordinances of 1897, 1899, 1900, and 1903."

THE notice required by section 1 of "The Waste Lands Ordinances of 1897, 1899, 1900, and 1903," having been duly published in manner prescribed by that section in respect of the above-named land (*vide* Notice No. 4,387), and no claim having been made to the said land or to any interest therein within the period of three months from the date specified in the said notice, I, John Murray Davies, Special Officer appointed under section 28 of the said Ordinances, under and by virtue of the powers vested in me in that behalf by section 2 of the said Ordinances, do hereby on August 15, 1912, order and declare that the said land, as more fully described herein below, situate in the village of Maharagama, in the Meda Pattu Korale East of the Katugampola hatpattu of the Kurunegala District, in the North-Western Province, and shown as lot 8 in preliminary plan 383, and in the annexed diagram, and containing in extent 1 acre 1 rood and 15 perches, is the property of the Crown.

Description of the Land referred to.

The following lot situated in the village of Maharagama, in the Meda Pattu Korale East of the Katugampola hatpattu of the Kurunegala District, as described in the annexed diagram:—

II.—Preliminary plan 383.

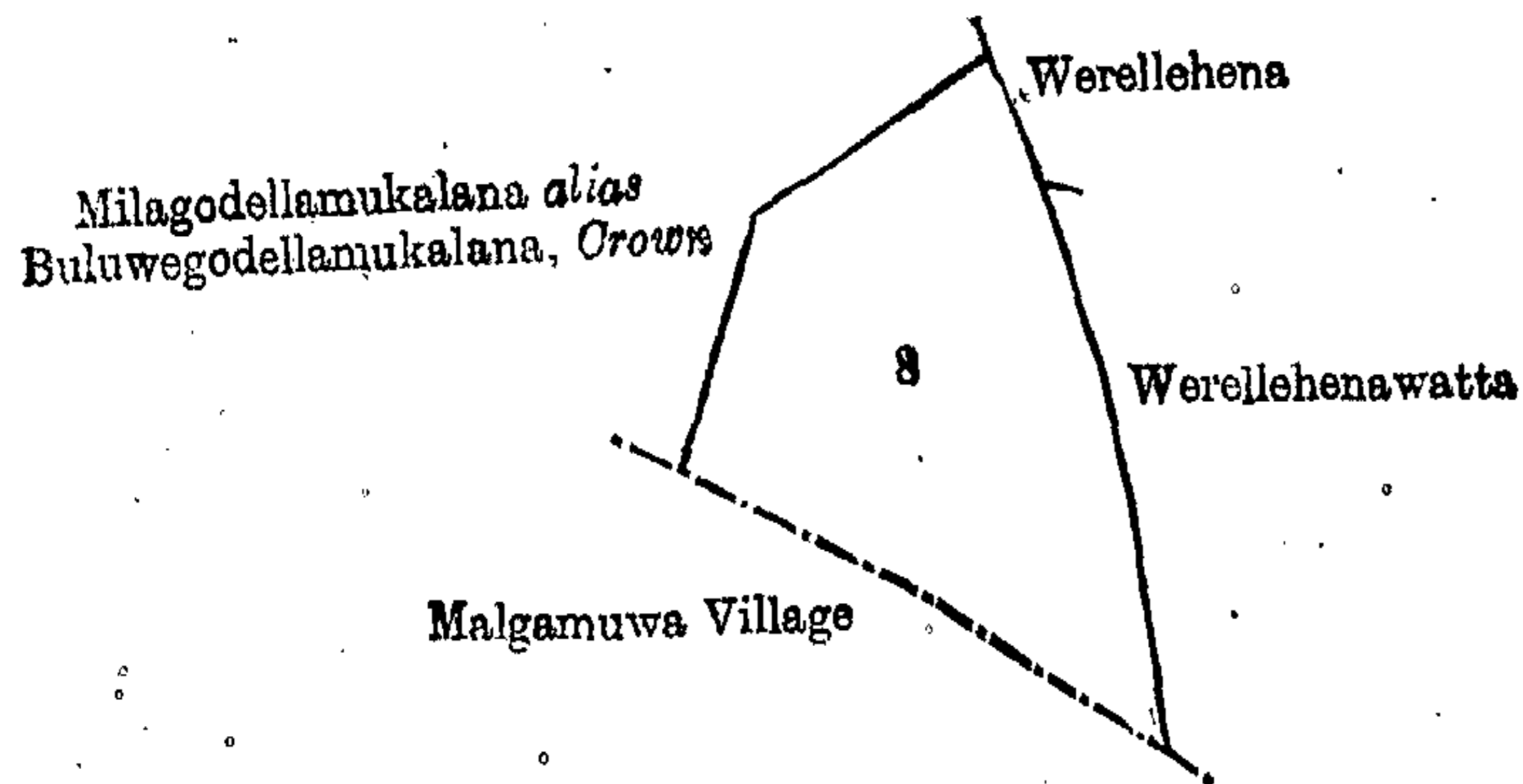
Situation: Maharagama village in Meda Pattu Korale East of Kurunegala District.

Lot.	Name of Land.	Extent, A. R. P.
8	Werellehena, chena and cemetery	1 1 15

and bounded as follows: on the north by Milagodellamukalana *alias* Buluwegodellamukalana claimed by the Crown, Werellehena sold by the Crown; on the east by Werellehena sold by the Crown, Werellehenewatta sold by the Crown; on the south by the village limit of Malgamuwa; on the west by the village limit of Malgamuwa, Milagodellamukalana *alias* Buluwegodellamukalana claimed by the Crown.

August 15, 1912.

J. M. DAVIES,
Special Officer.



Surveyor-General's Office,
Colombo, May 28, 1909.

Scale of 4 Chains to an Inch.

J. B. M. RIDOUT,
for Acting Surveyor-General.

Ratnapura S. O. No. 83.

Order under Section 4, Sub-section (1), of "The Waste Lands Ordinances of 1897, 1899, 1900, and 1903,"
declaring Land to be Crown Property.

In the matter of the land commonly called or known as Mahagalagewattehena, situate in the village of Dambuluwana, in the Nawadun korale of the Ratnapura District, in the Province of Sabaragamuwa, and of "The Waste Lands Ordinances of 1897, 1899, 1900, and 1903."

WHEREAS in pursuance of section 1 of the said Ordinances it was duly notified on November 17, 1911, that if no claim to the land commonly called or known as Mahagalagewattehena, situate in the village of Dambuluwana, in the Nawadun korale of the Ratnapura District, in the Province of Sabaragamuwa, containing in extent 10 acres 2 roods and 19 perches, and shown as lot 43 in preliminary plan 40, and in the annexed diagram, was made to Norman Albert Hampton, Special Officer appointed under section 28 of the said Ordinances, within the period of three months from the date specified in such notice, such land would be declared the property of the Crown, and dealt with on account of the Crown (*vide* Notice No. 4,294):

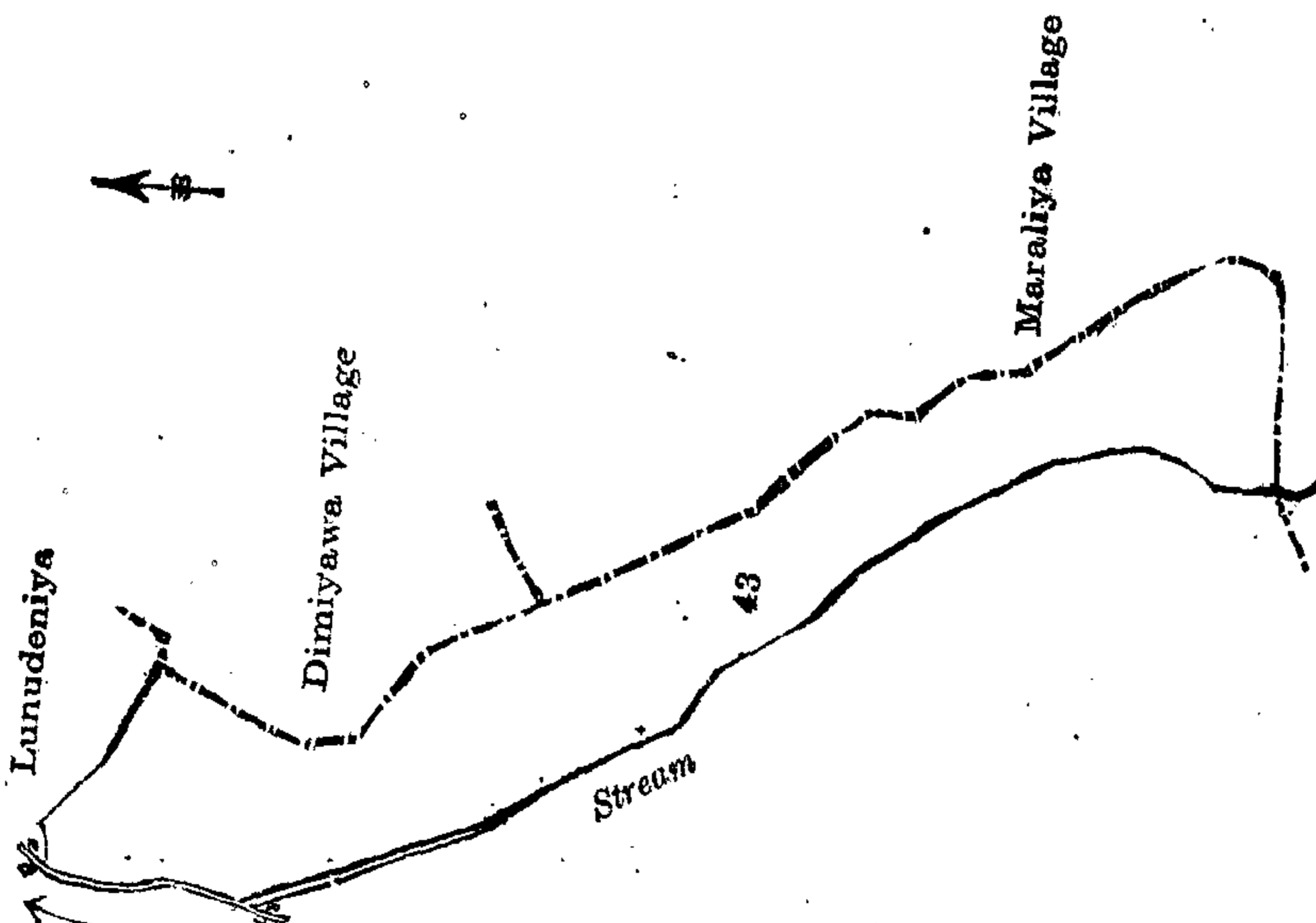
And whereas (1) Pagoda Mudiyanseleage Punchi Mahatmaya of Delgomuwa, (2) Seneviratne Mudiyanseleage Punchi Mudiyanse, (3) ditto Punchi Mahatmaya, both of Dambuluwana, (4) Warsahennedige John Francis Soysa of Moratuwa, (5) Seneviratne Mudiyanseleage Mudiyanse of Dambuluwana, (6) Ratnaike Muhandiramalaye *alias* Abayasiriwardanalaye Marthinu Appuhamy, (7) ditto Dingiri Menike, (8) Dona Sophia Wickramasingha Hamine, all of Demalaporuwa, (9) Seneviratne Mudiyanseleage Punchi Menike of Batugedara, (10) ditto Dingiri Menike of Dambuluwana, (11) ditto Dingiri Mahatmaya (blind man), (12) ditto Dingiri Mahatmaya, (13) Sirinarayana Kapurallaye Rammenike, all of Dambuluwana, (14) Triwideratna Athmaparittyage Saranagammana Mahanama Upasakatena of Horetuduwa, (15) Seneviratne Mudiyanseleage Dingiri Mahatmaya of Dambuluwana, (16) Seneviratna Mudiyanseleage Kiribandara of ditto, and (17) Punchi Mahatmaya Senewiratna of Dimiyawa made claim thereto, and whereas the said claimants have withdrawn their claims to the said land, I, Norman Albert Hampton, Special Officer appointed under section 28 of the said Ordinances, under and by virtue of the powers vested in me in that behalf by section 4 of the said Ordinances, do hereby on October 19, 1912, order and declare under section 4, sub-section (1), of the said Ordinances, that the said land, as more fully described herein below, is the property of the Crown.

Description of the Land referred to.

The land commonly called or known as Mahagalagewattehena, situated in the village of Dambuluwana, in the Nawadun korale of the Ratnapura District, in the Province of Sabaragamuwa, containing in extent 10 acres 2 roods and 19 perches, shown as lot 43 in preliminary plan 40, and in the annexed diagram, and bounded as follows: on the north by Lunudeniya claimed by Seneviratne Mudiyanseleage Puchimahatmaya; on the east by the village limit of Dimiyawa, the village limit of Maraliya; on the south by the village limit of Maraliya; on the west by a stream.

October 19, 1912.

N. A. HAMPTON,
Special Officer.



Surveyor-General's Office,
Colombo, July 12, 1911.

Scale of 8 Chains to an Inch.

A. H. G. DAWSON,
for Surveyor-General.