

Ceylon Government Gazette

Published by Authority.

No. 6,535 — FRIDAY, DECEMBER 6, 1912.

PART I.—General: Minutes, Proclamations, Appointments,
and General Government Notifications.

PART II.—Legal and Judicial.

PART III.—Provincial Administration.

PART IV.—Land Settlement.

PART V.—Mercantile, Marine, Municipal, Local, &c.

Separate paging is given to each Part in order that it may be filed separately.

Part IV.—Land Settlement.

| | PAGE | | PAGE |
|-----------------------------|------|----------------------|------|
| Preliminary Notices | 1331 | Final Orders | 1353 |

PRELIMINARY NOTICES.

Matara Notice No. 4,651.

Notice under "The Waste Lands Ordinances of 1897, 1899, 1900, and 1903."

TAKE notice that unless within three months from December 6, 1912, the persons, if any, who claim any interest in the lands hereinafter mentioned or in any one or more of such lands make claim in person or in writing to the said lands or any of them or to some interest therein to W. E. Wait, Esq., Special Officer appointed under section 28 of "The Waste Lands Ordinances of 1897, 1899, 1900, and 1903," at his office at Fort, Colombo:

Such Special Officer, in pursuance of the powers vested in him by the said Ordinances, will declare by writing under his hand that the said lands or such of them, as to which no claim has been made, are the property of the Crown.

W. E. WAIT,
Special Officer.

Description of the Lands referred to.

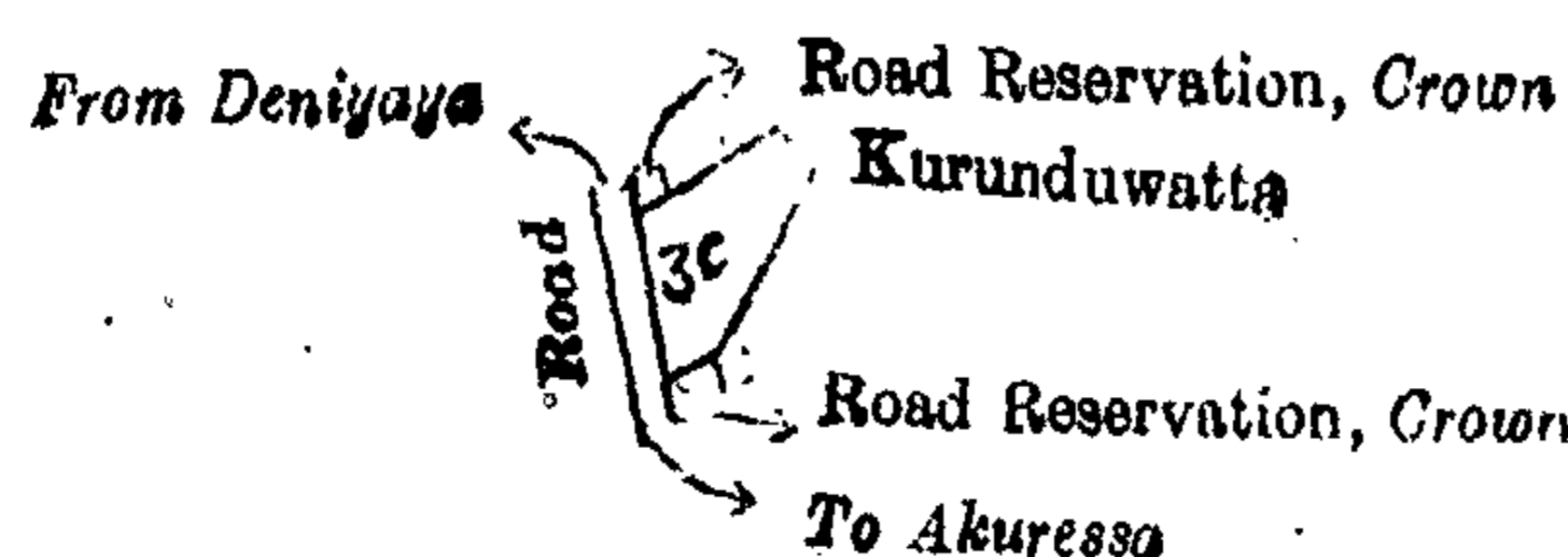
The following lots situated in the village of Peddapitiya, in the Weligam korale of the Matara District, in the Southern Province, as described in the annexed diagrams:—

I.—Preliminary plan 537.

Situation: Peddapitiya village in Weligam Korale of Matara District.

| Lot. | Name of Land. | Extent, A. R. P. |
|------|---------------------|------------------|
| 3c | Digalehenadeniya .. | 0 1 10 |

and bounded as follows: on the north by road reservation claimed by the Crown, Kurunduwatta claimed by Don Davith Gunepala Jayasinghe Siriwardena; on the east by Kurunduwatta claimed by ditto; on the south by road reservation claimed by the Crown; on the west by the road from Akuressa to Deniyaya.



Surveyor-General's Office,
Colombo, August 20, 1912.

Scale of 8 Chains to an Inch.

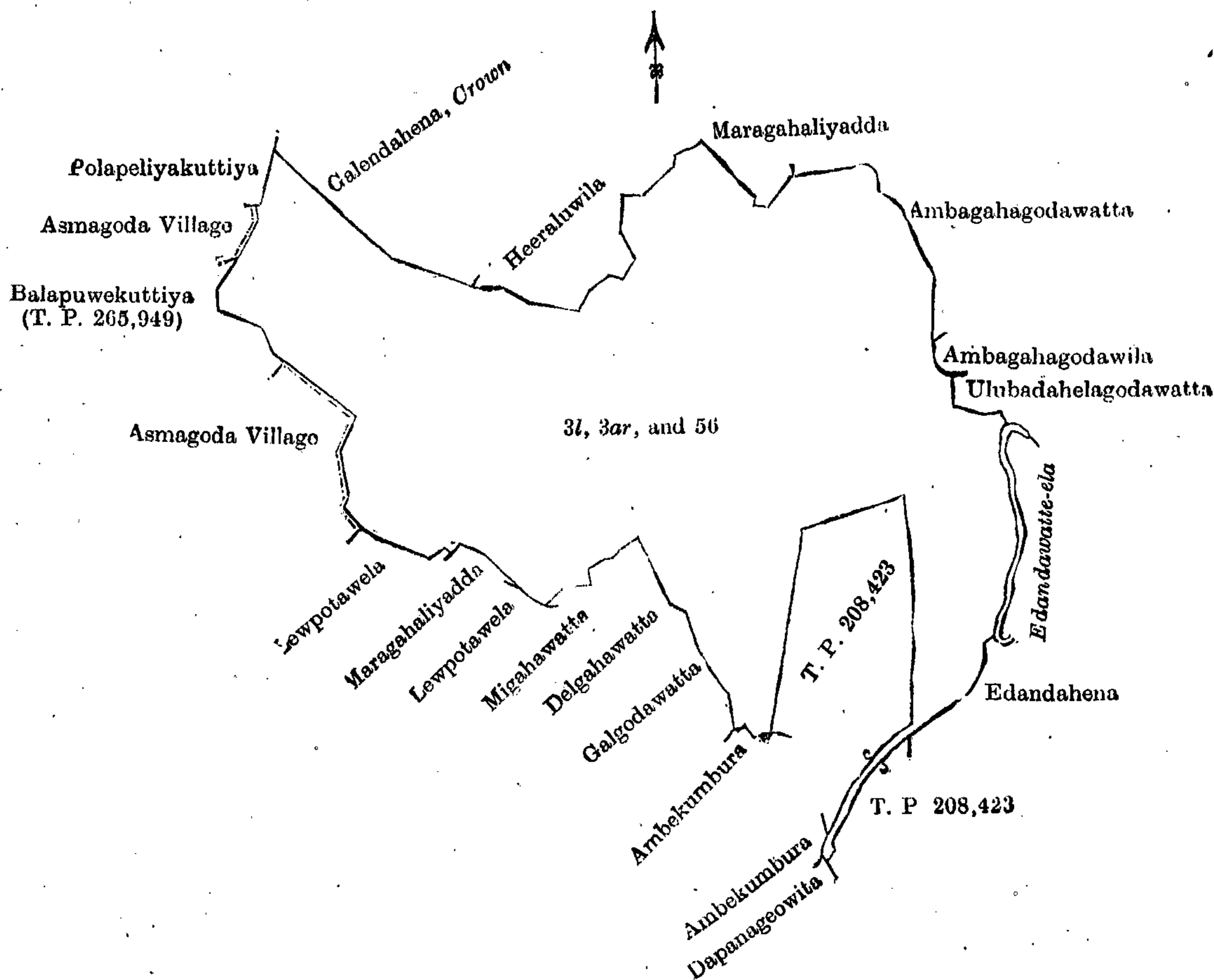
A. H. G. DAWSON,
for Surveyor-General.

II.—Preliminary plan 537.

Situation : Peddapitiya village in Weligam korale of Matara District.

| Lot. | Name of Land. | Extent, A. R. P. |
|------|-------------------------------|------------------|
| 3l | Road reservation .. | 0 0 21 |
| 3ar | Ratugodahēna .. | 33 0 0 |
| 56 | Galandahena and Migahahena .. | 3 0 0 |
| | | 36 0 21 |

and bounded as follows : on the north by Galendahena claimed by the Crown, Heeraluwila claimed by Dapanege Juwanis, Maragahaliyadda claimed by ditto, Ambagahagodawatta claimed by Landage Don Andris ; on the east by Ambagahagodawatta claimed by ditto, Ambagahagodawila claimed by Dapanege Baba and others, Ulubadahelagodawatta sold by the Crown, the Edandawatte-ela, Edandahena claimed by Munasinghewaradage Salo, T. P. 208,423 ; on the south by Dapanegeowita claimed by Welihena Dingi Appu, Ambekumbura claimed by Hettiachchige Don Lewis, T. P. 208,423, Ambekumbura claimed by Hettiachchige Don Lewis, Galgodawatta claimed by Hettiachchige Arnolis, Delgahawatta claimed by Badahelage Dantu, Migahawatta claimed by ditto, Lewpotawela claimed by Kopewatte Tambi, Maragahaliyadda claimed by Don Siyadoris Loku Ranamulla, Lewpotawila claimed by Kopewatte Tambi ; on the west by village limit of Asmagoda, Balapuwekuttiya sold by the Crown (T. P. 265,949), the village limit of Asmagoda, Polapeliyakuttiya claimed by Nadakandage Babun.



Surveyor-General's Office,
Colombo, August 20, 1912.

Scale of 8 Chains to an Inch.

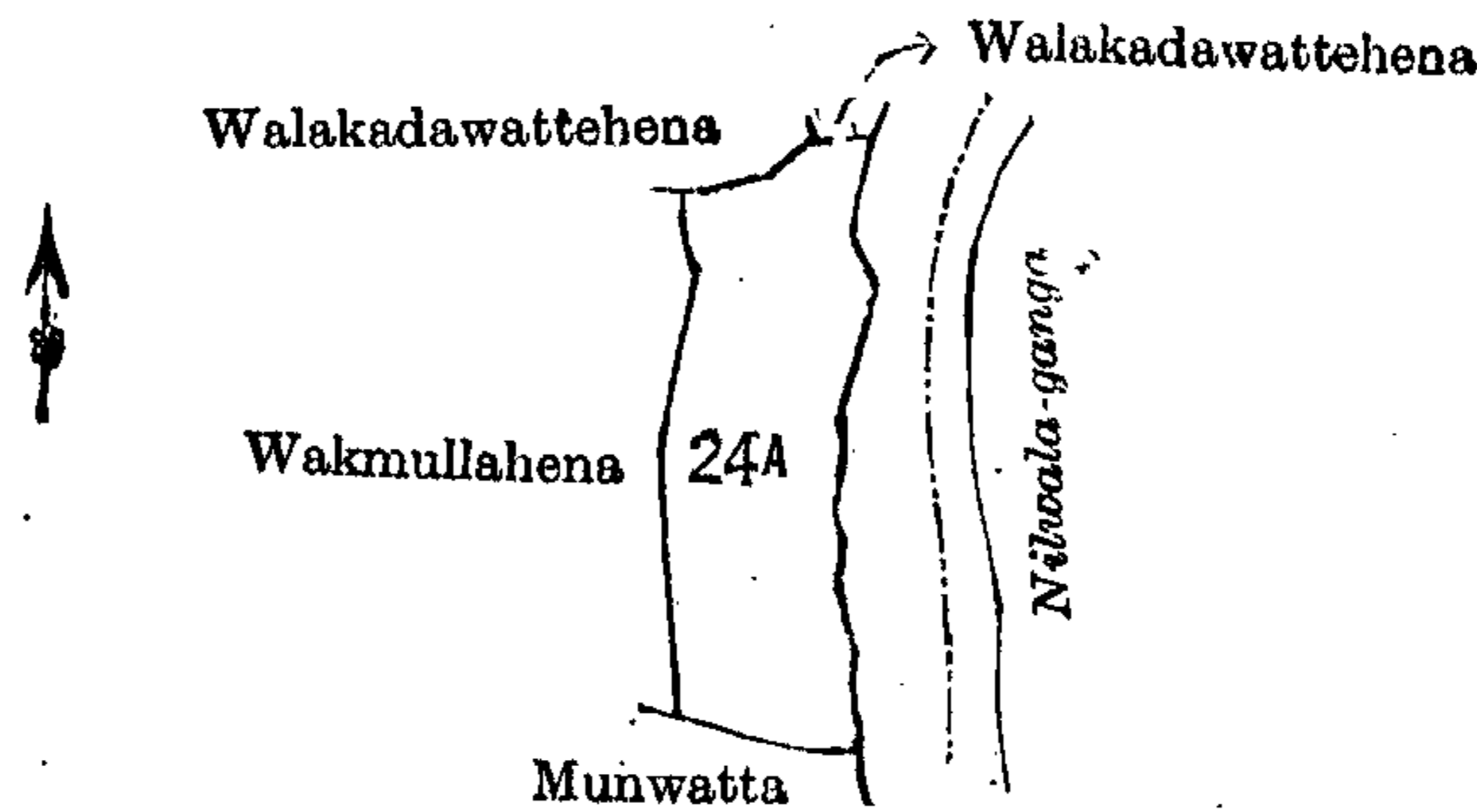
A. H. G. DAWSON,
for Surveyor-General.

III.—Preliminary plan 537.

Situation : Peddapitiya village in Weligam korale of Matara District.

| Lot. | Name of Land. | Extent, A. R. P. |
|------|--|------------------|
| 24a | Wakmullewattahena (stream reservation) | 2 2 12 |

and bounded as follows : on the north by Walakadawattehena claimed by K. Rannohami, Walakadawattehena claimed by Geegena Badanage Dissan ; on the east by the Nilwala-ganga ; on the south by Munwatta claimed by D. J. B. Amaraweera, Muhandiram ; on the west by Wakmullahena sold by the Crown.



Surveyor-General's Office,
Colombo, August 20, 1912.

Scale of 8 Chains to an Inch.


A. H. G. DAWSON,
for Surveyor-General.

IV.—Preliminary plan 537.

Situation: Peddapitiya village in Weligam korale of Matara District.

| Lot. | Name of Land. | Extent, A. R. P. |
|------|--------------------|------------------|
| 30a | Gorokgahawattehena | 0 1 23 |

and bounded as follows: on the north by Galendahena claimed by the Crown, Gorakgahawatta declared to be the property of the Crown under the Waste Lands Ordinances; on the east by Gorokgahawatta claimed by Dapanage Juwanis; on the south by Gorokgahawatta claimed by ditto, Galendahena claimed by the Crown; on the west by Galendahena claimed by the Crown.



Surveyor-General's Office,
Colombo, August 20, 1912.

Scale of 8 Chains to an Inch.

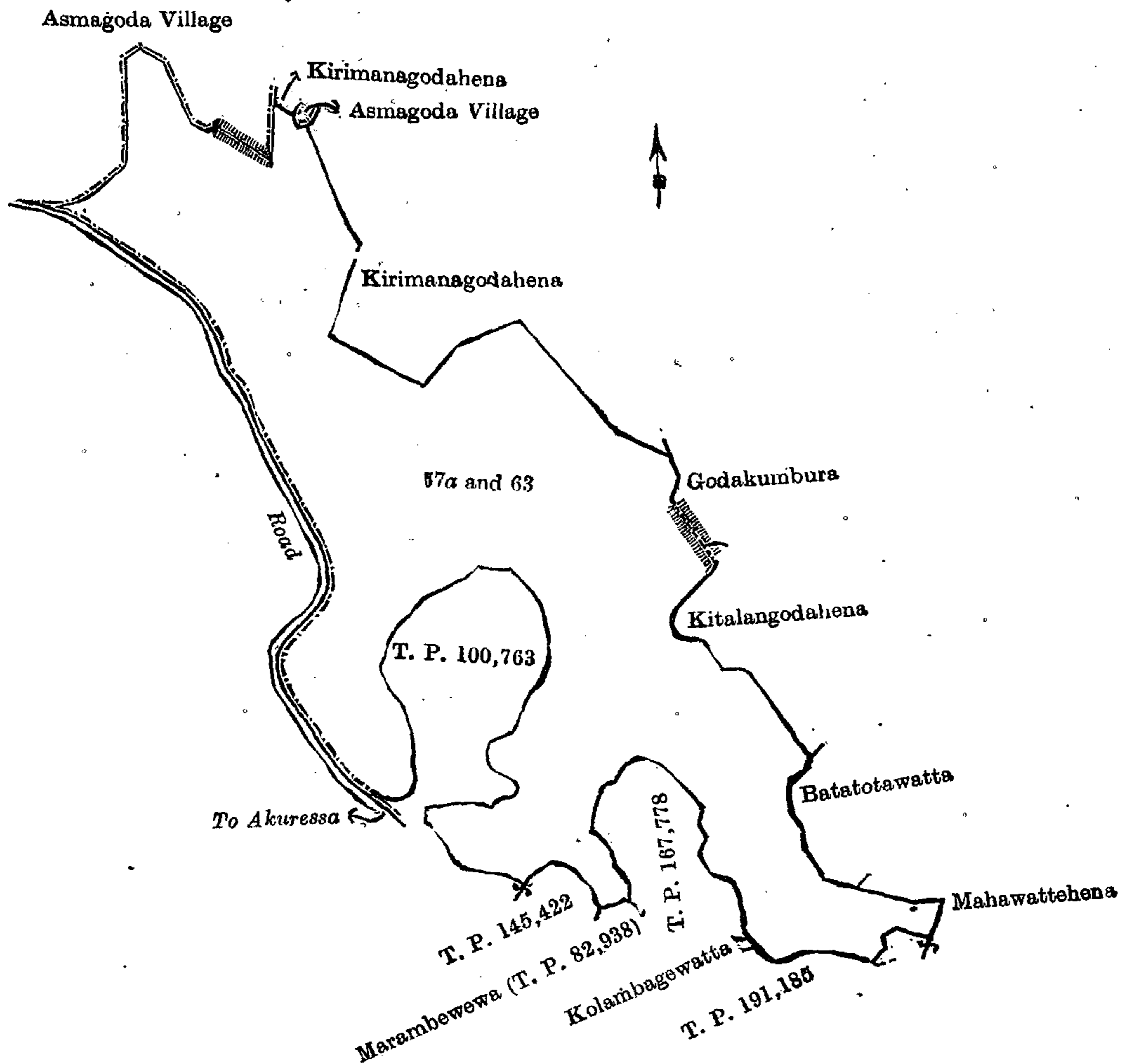
A. H. G. DAWSON,
for Surveyor-General.

V.—Preliminary plan 537.

Situation: Peddapitiya village in Weligam korale of Matara District.

| Lot. | Name of Land. | Extent, A. R. P. |
|------|--------------------|------------------|
| 57a | Tiriwanagodahena | 5 2 10 |
| 63 | Marambewewa (tank) | 29 2 12 |
| | | 35 0 22 |

and bounded as follows: on the north by the village limit of Asmagoda, Kirimanagodahena sold by the Crown, the village limit of Asmagoda, Kirimanagodahena sold by the Crown; on the east by Godakumbura claimed by Kapuwatte Tamby, Kitalangodahena claimed by Munasing Hewaradage Andris, Batatotawatta claimed by ditto, Mahawattehena claimed by M. R. Babun; on the south by Mahawattehena claimed by ditto, T. P. 191,185, Kolambegewatta claimed by Don D. C. J. Siriwardena, T. P. 167,778, Marambewewa sold by the Crown (T. P. 82,938), T. Ps. 145,422 and 100,763; on the west by the village limit of Asmagoda (a road).



Surveyor-General's Office,
Colombo, August 20, 1912.

Scale of 8 Chains to an Inch.

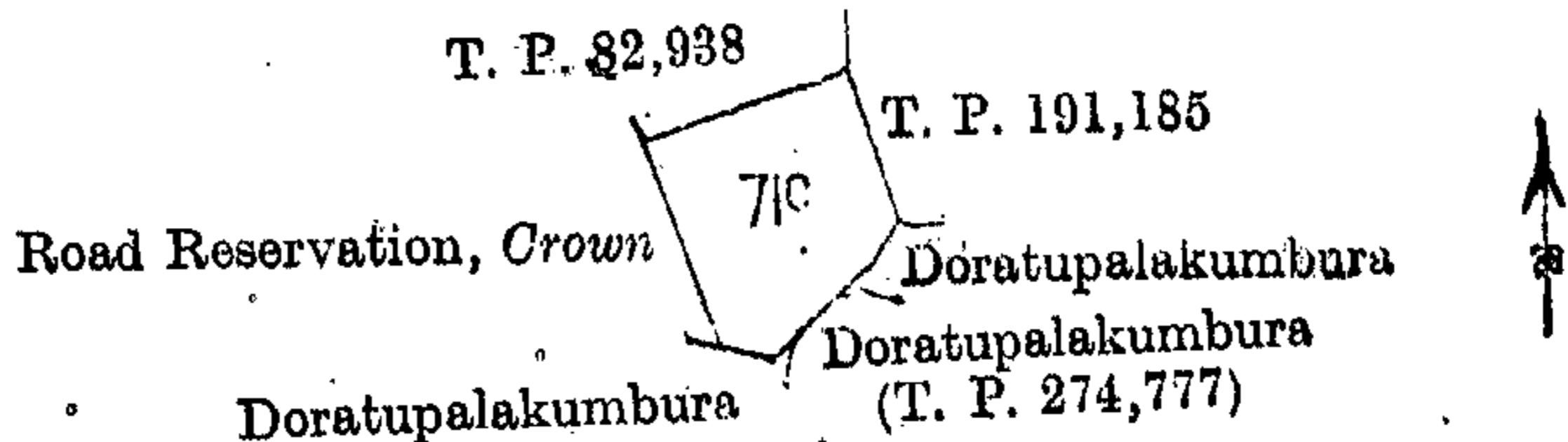
A. H. G. DAWSON,
for Surveyor-General.

VI.—Preliminary plan 537.

Situation : Peddapitiya village in Weligam korale of Matara District.

| Lot. | Name of Land. | Extent, A. R. P. |
|------|--|------------------|
| 71c | Schollewatta <i>alias</i> (school premises) Dewatagahakoratuwa | 1 0 18 |

and bounded as follows : on the north by T. P. 82,938 ; on the east by T. P. 191,185, Doratupalakumbura claimed by Hillngodage Siman ; on the south by Doratupalakumbura claimed by ditto (T. P. 274,777), Doratupalakumbura claimed by ditto ; on the west by road reservation belonging to Crown.



Surveyor-General's Office,
Colombo, August 20, 1912.

Scale of 8 Chains to an Inch.


A. H. G. DAWSON,
for Surveyor-General.

VII.—Preliminary plan 537.

Situation : Peddapitiya village in Weligam korale of Matara District.

| Lot. | Name of Land. | Extent, A. R. P. |
|------|---------------------------------|------------------|
| 83 | Kotuwelagoda (road reservation) | 0 0 38 |

and bounded as follows : on the north by a road ; on the east by Potgedera claimed by Marambe Pansala ; on the south by Potgederagoda claimed by Don Siman Appuhamy ; on the west by a road.



Surveyor-General's Office,
Colombo, August 20, 1912.

Scale of 8 Chains to an Inch.

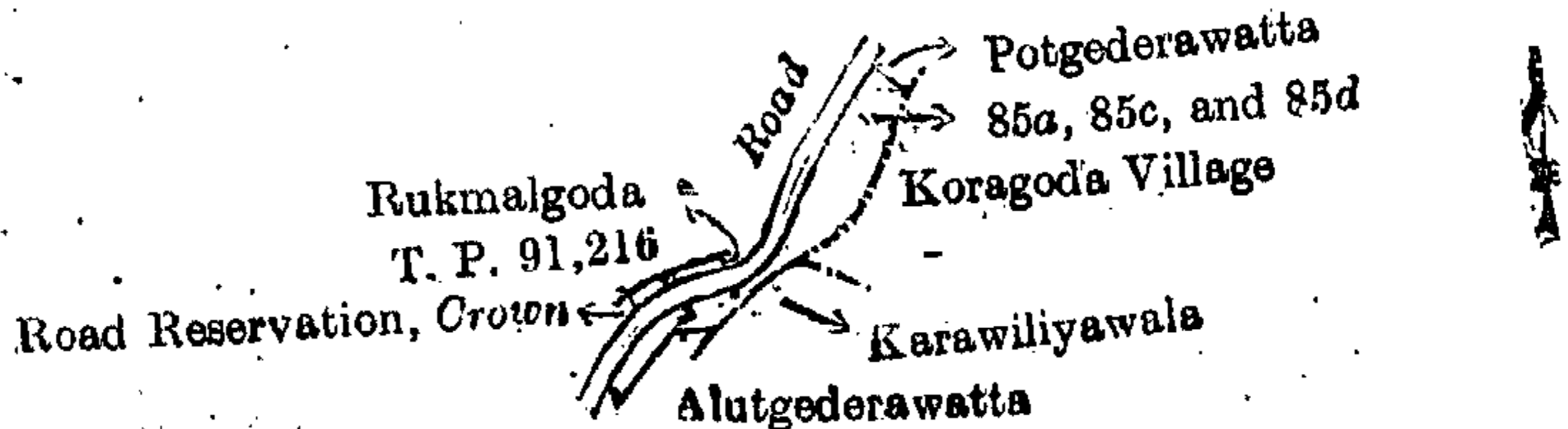
A. H. G. DAWSON,
for Surveyor-General.

VIII.—Preliminary plan 537.

Situation : Peddapitiya village in Weligam korale of Matara District.

| Lot. | Name of Land. | Extent, A. R. P. |
|------|-------------------------------------|------------------|
| 85a | Navitigalahena (road reservation) | 0 0 10 |
| 85c | Rukwalamullagoda (road reservation) | 0 1 3 |
| 85d | Navitigalagoda (road reservation) | 0 0 27 |
| | | 0 2 0 |

and bounded as follows : on the north by Potgederawatta claimed by Kodapilige Singho Appuhami ; on the east by the village limit of Koragoda ; on the south by Karawiliyawala claimed by Don Juwanis Amaraweera and others, Alutgederawatta claimed by Don Suwaris Rubasingha ; on the west by road reservation leased by the Crown, T. P. 91,216, Rukmalgoda claimed by Don Suwaris Rubasingha, a road.



Surveyor-General's Office,
Colombo, August 20, 1912.

Scale of 8 Chains to an Inch.


A. H. G. DAWSON,
for Surveyor-General.

IX.—Preliminary plan 537.

Situation : Peddapitiya village in Weligam korale of Matara District.

| Lot. | Name of Land. | Extent, A. R. P. |
|------|-----------------------------------|------------------|
| 117a | Watukiriyagoda (road reservation) | 0 0 28 |

and bounded as follows : on the north by Pelapolwatta claimed by Don Marthelis Loku Ranamuka ; on the east by Watukeeriyagoda claimed by Siyadoris Dias Loku Ranamuka and others, Mahalpegodawattuyaya (private) ; on the south and west by a road.



Surveyor-General's Office,
Colombo, August 20, 1912.

Scale of 8 Chains to an Inch.

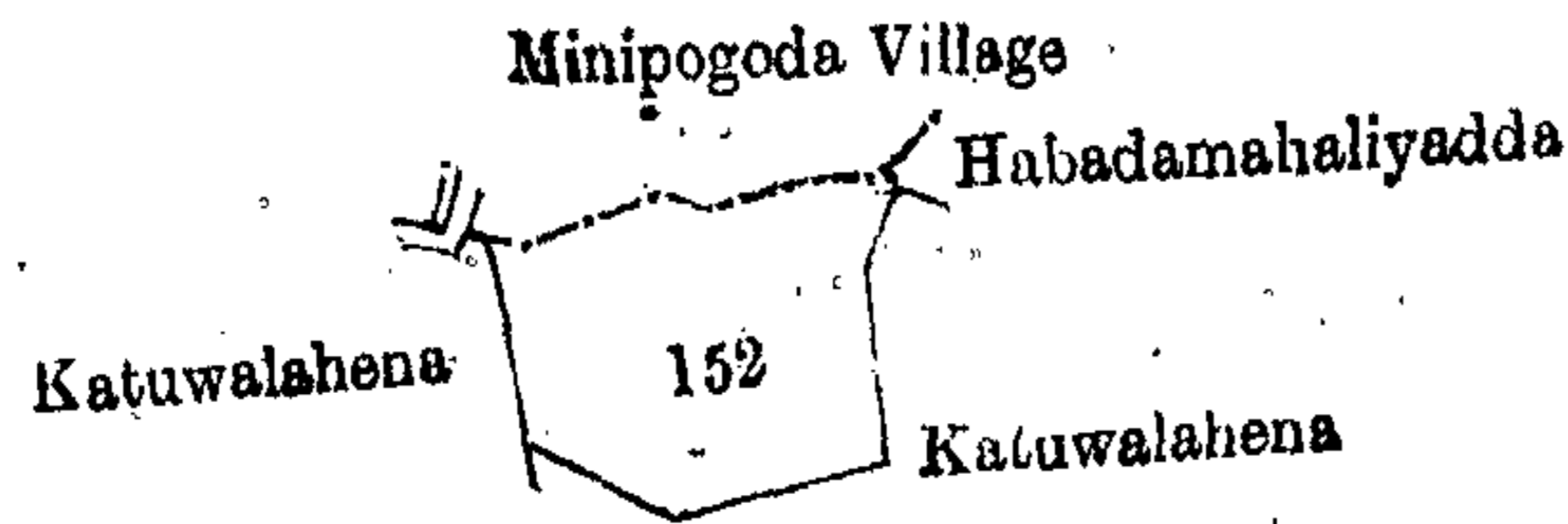
A. H. G. DAWSON,
for Surveyor-General.

X.—Preliminary plan 537.

Situation : Peddapitiya village in Weligam korale of Matara District.

| Lot. | Name of Land. | Extent, A. R. P. |
|------|---|------------------|
| 152 | Mulleliyaddagoda (abandoned citronella) | 1 2 37 |

and bounded as follows : on the north by the village limit of Minipogoda, Habadamahaliyadda claimed by Opisera Appu on the east and south by Katuwalahena sold by the Crown ; on the west by Katuwalahena sold by the Crown.



Surveyor-General's Office,
Colombo, August 20, 1912.

Scale of 8 Chains to an Inch.

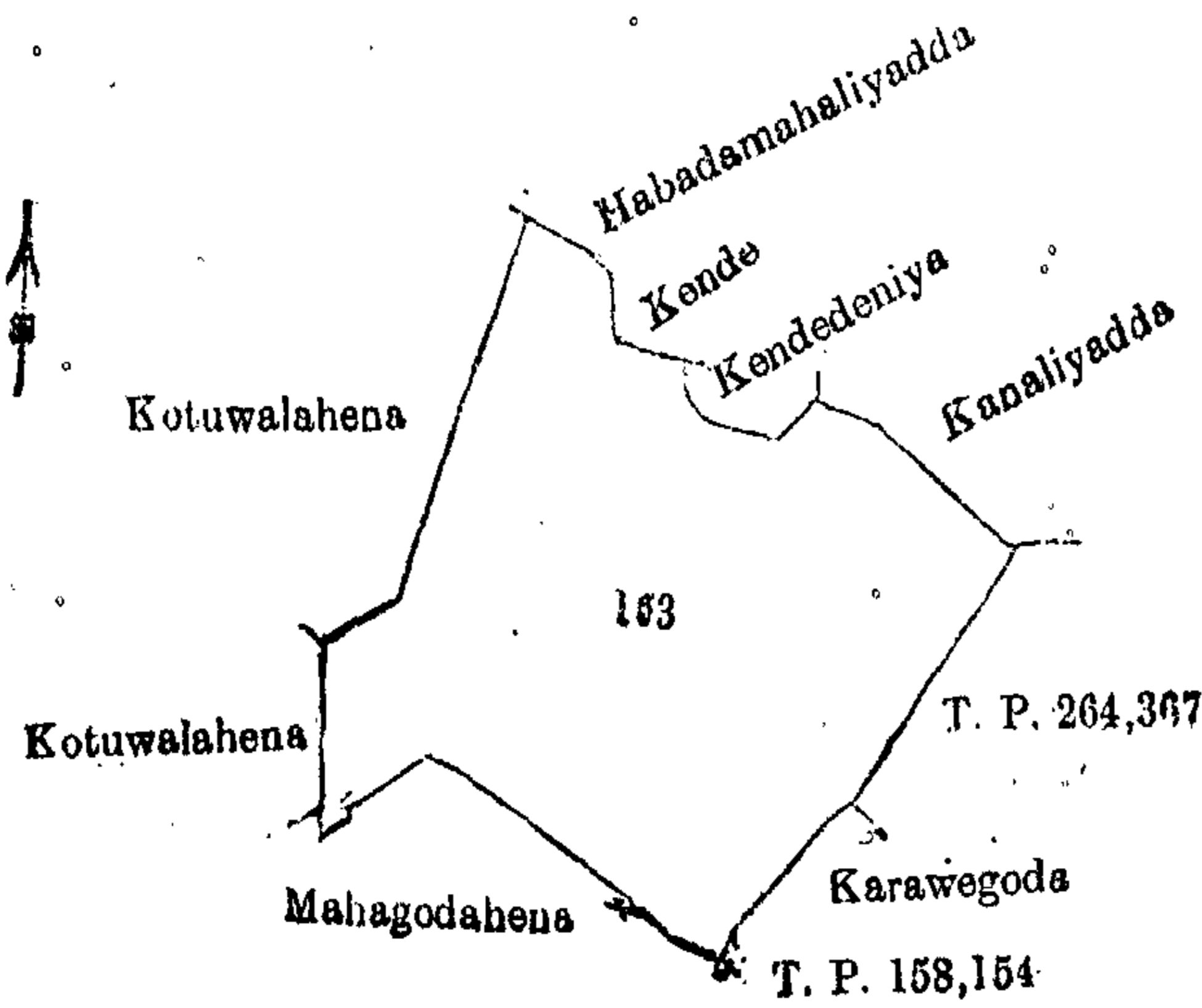
A. H. G. DAWSON,
for Surveyor-General.

XI.—Preliminary plan 537.

Situation : Peddapitiya village in Weligam korale of Matara District.

| Lot. | Name of Land. | Extent, A. R. P. |
|------|---------------|------------------|
| 153 | Kandehena | 9 2 31 |

and bounded as follows : on the north by Habadamahaliyadda claimed by Opisera Appu, Kende claimed by Landage Don Andris, Kendedeniya sold by the Crown, Kanaliyadda claimed by Landage Don Aberam ; on the east by T. P. 264,367, Karawegoda sold by the Crown, T. P. 158,154 ; on the south by Mahagodahena sold by the Crown ; on the west by Kotuwalahena sold by the Crown.



Surveyor-General's Office,
Colombo, August 20, 1912.

Scale of 8 Chains to an Inch.


A. H. G. DAWSON,
for Surveyor-General.

XII.—Preliminary plan 537.

Situation : Peddapitiya village in Weligam korale of Matara District.

| Lot. | Name of Land. | Extent, A. R. P. |
|------|--|------------------|
| 153d | Kotawalagodahena (road reservation) (abandoned citronella) | 0 0 4 |

and bounded as follows : on the north by Kotawalagodahena sold by the Crown ; on the east by Karawegoda declared to be the property of the Crown ; on the south by a road ; on the west by Rukmalgoda (road reservation) belonging to Crown.



Surveyor-General's Office,
Colombo, August 20, 1912.

Scale of 8 Chains to an Inch.


A. H. G. DAWSON,
for Surveyor-General.

XIII.—Preliminary plan 537.

Situation : Peddapitiya village in Weligam korale of Matara District.

| Lot. | Name of Land. | Extent, A. R. P. |
|------|--|------------------|
| 153f | Karawegoda (reservation for trig. station) | 0 0 16 |

and bounded as follows : on the north by T. P. 264,367 ; on the east by T. P. 264,367 ; on the south by Karawegoda sold by the Crown ; on the west by Karawegoda sold by the Crown, T. P. 264,367.



Surveyor-General's Office,
Colombo, August 20, 1912.

Scale of 8 Chains to an Inch.

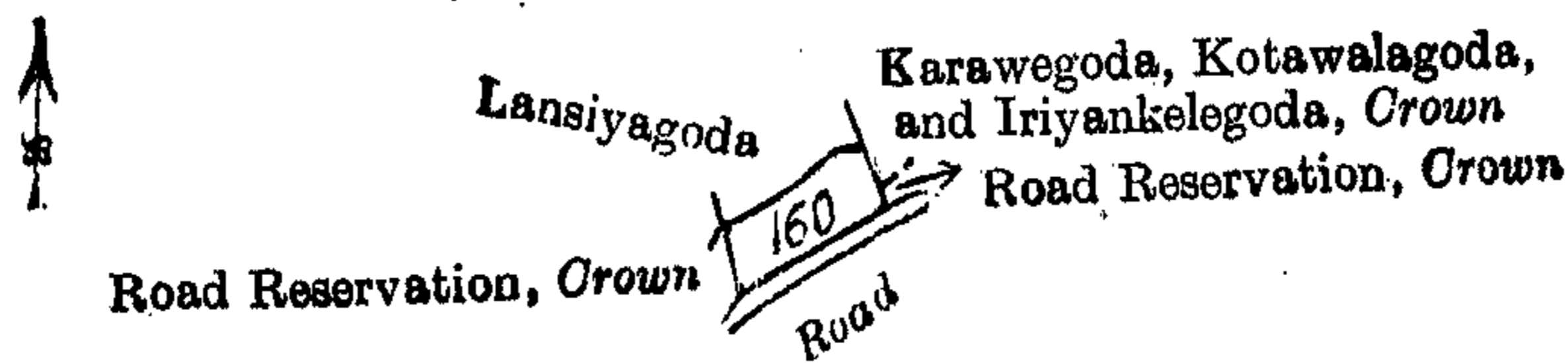
A. H. G. DAWSON,
for Surveyor-General.

XIV.—Preliminary plan 537.

Situation : Peddapitiya village in Weligam korale of Matara District.

| Lot. | Name of Land. | Extent, A. R. P. |
|------|--------------------------------|------------------|
| 160 | Lansiyagoda (road reservation) | 0 1 11 |

and bounded as follows : on the north by Lansiyagoda sold by the Crown ; on the east by Karawegoda, Kotawalagoda, and Iriyankelegoda belonging to Crown, road reservation belonging to Crown ; on the south by a road ; on the west by road reservation belonging to Crown.



Surveyor-General's Office,
Colombo, August 20, 1912.

Scale of 8 Chains to an Inch.

A. H. G. DAWSON,
for Surveyor-General.

XV.—Preliminary plan 537.

Situation : Peddapitiya village in Weligam korale of Matara District.

| Lot. | Name of Land. | Extent, A. R. P. |
|------|-----------------------------------|------------------|
| 164 | Attalagoda (abandoned citronella) | 0 0 26 |

and bounded as follows : on the north by T. P. 174,881 ; on the east and south by the village limit of Maramba ; on the west by Attalagodawatta claimed by Lokuhettige Punchi Appu.



Surveyor-General's Office,
Colombo, August 20, 1912.

Scale of 8 Chains to an Inch.

A. H. G. DAWSON,
for Surveyor-General.

Matara S. O. 9, 1912—1913.

Hambantota Notice No. 4,652.

Notice under "The Waste Lands Ordinances of 1897, 1899, 1900, and 1903."

TAKE notice that unless within three months from December 6, 1912, the persons, if any, who claim any interest in the lands hereinafter mentioned or in any one or more of such lands make claim in person or in writing to the said lands or any of them or to some interest therein to W. E. Wait, Esq., Special Officer appointed under section 28 of "The Waste Lands Ordinances of 1897, 1899, 1900, and 1903," at his office at Fort, Colombo :

Such Special Officer, in pursuance of the powers vested in him by the said Ordinances, will declare by writing under his hand that the said lands or such of them, as to which no claim has been made, are the property of the Crown.

W. E. WAIT,
Special Officer.

Description of the Lands referred to.

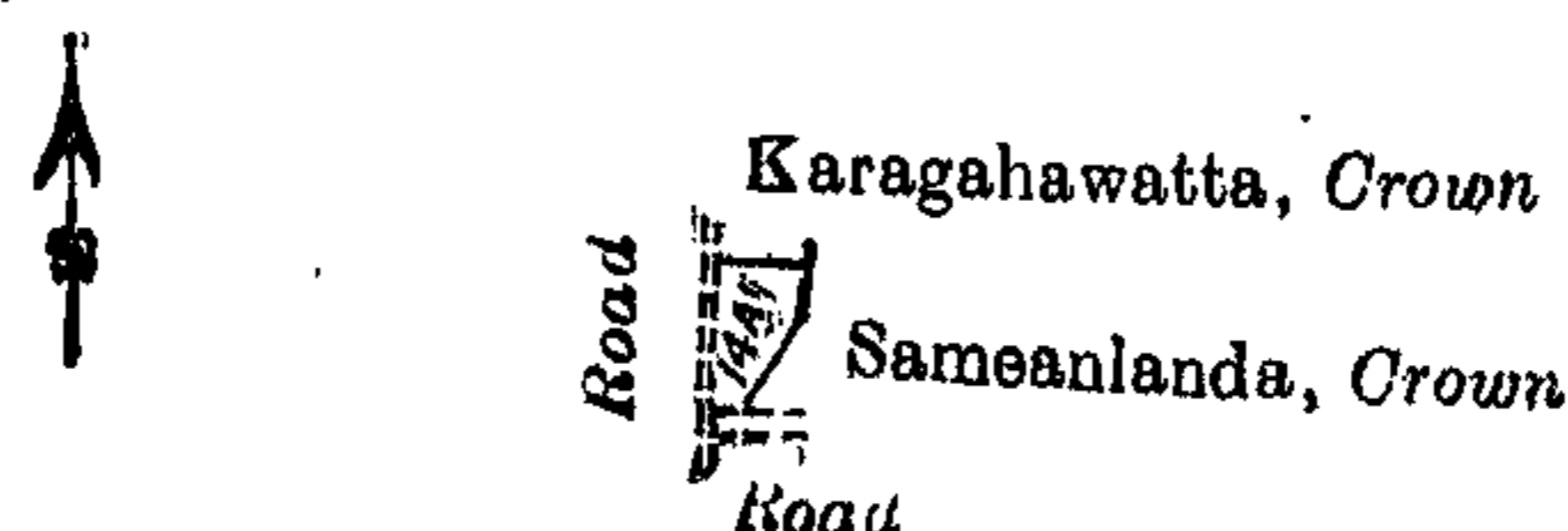
The following lots situated in the village of Mamadala, in the Giruwa Pattu East of the Hambantota District, in the Southern Province, as described in the annexed diagrams :—

I.—Preliminary plan 464.

Situation : Mamadala village in Giruwa Pattu East of Hambantota District.

| Lot. | Name of Land. | Extent, A. R. P. |
|------|---------------|------------------|
| 14a1 | Karagahawatta | 0 0 19 |

and bounded as follows : on the north by Karagahawatta claimed by the Crown ; on the east by Sameanlanda declared to be the property of the Crown under the Waste Lands Ordinances ; on the south and west by a road.



Surveyor-General's Office,
Colombo, October 25, 1912.

Scale of 8 Chains to an Inch.

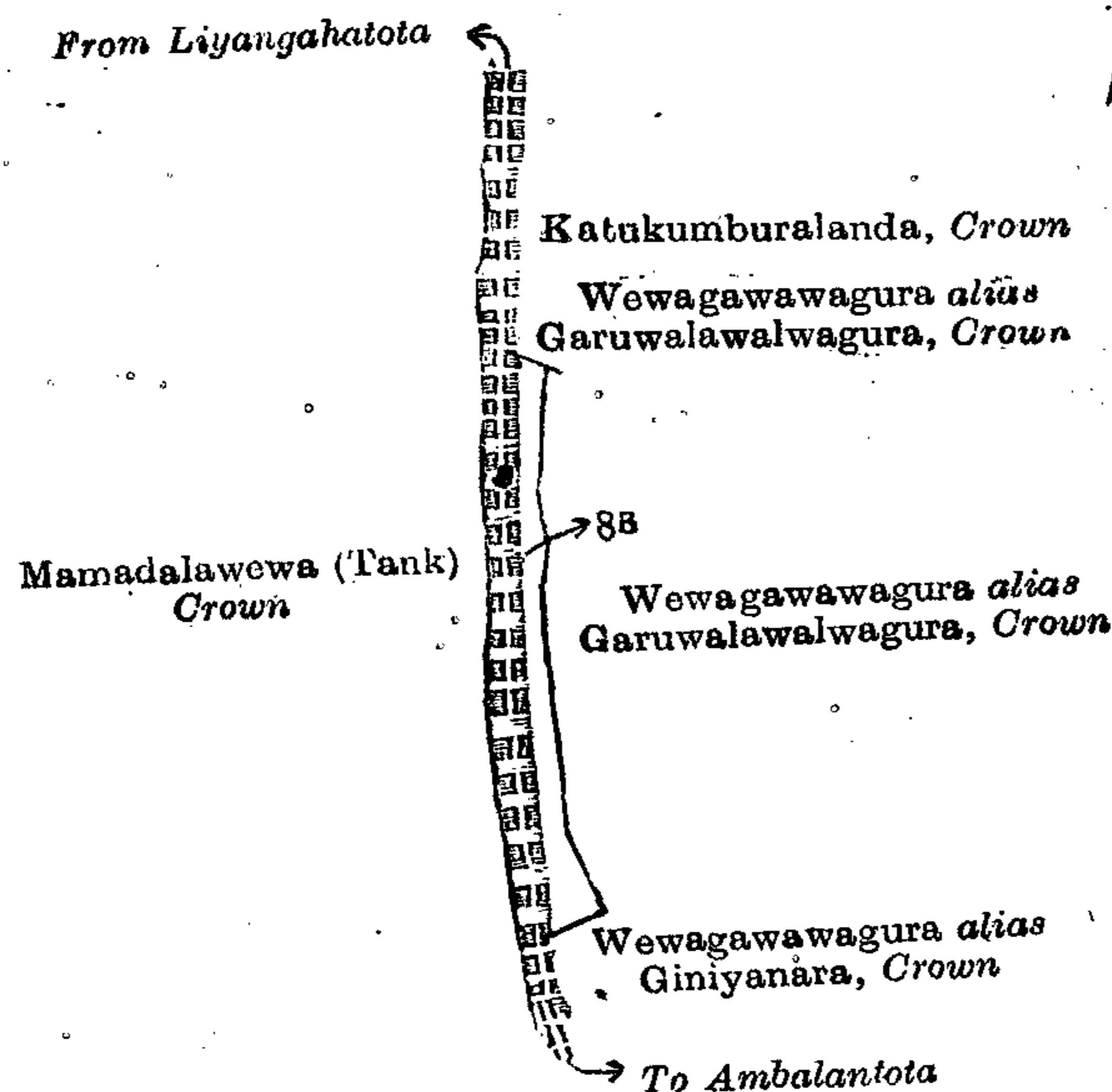
A. H. G. DAWSON,
for Surveyor-General.

II.—Preliminary plan 464.

Situation : Mamadala village in Giruwa Pattu East of Hambantota District.

| Lot. | Name of Land. | Extent, A. R. P. |
|------|------------------------------|------------------|
| 8b | Ketangahakumbura (tank bund) | 1 2 33 |

and bounded as follows : on the north by Katukumburalanda belonging to the Crown, Wewagawawagura *alias* Garuwalawalwagura declared to be the property of the Crown under the Waste Lands Ordinances ; on the east by Wewagawawagura *alias* Garuwalawalwagura declared to be the property of the Crown under the Waste Lands Ordinances ; on the south by Wewagawawagura *alias* Ginianara belonging to the Crown ; on the west by (the road from Ambalantota to Liyangahatota) Mamadalawela (tank) declared to be the property of the Crown under the Waste Lands Ordinances.



Surveyor-General's Office,
Colombo, October 25, 1912.

Scale of 8 Chains to an Inch.

Hambantota S. O. 18, 1912—1913.

A. H. G. DAWSON,
for Surveyor-General.

Anuradhapura Notice No. 4,653.

Notice under "The Waste Lands Ordinances of 1897, 1899, 1900, and 1903."

TAKE notice that unless within three months from December 6, 1912, the persons, if any, who claim any interest in the lands hereinafter mentioned or in any one or more of such lands make claim in person or in writing to the said lands or any of them or to some interest therein to W. E. Wait, Esq., Special Officer appointed under section 28 of "The Waste Lands Ordinances of 1897, 1899, 1900, and 1903," at his office at Fort, Colombo :

Such Special Officer, in pursuance of the powers vested in him by the said Ordinances, will declare by writing under his hand that the said lands or such of them, as to which no claim has been made, are the property of the Crown.

W. E. WAIT,
Special Officer.

Description of the Lands referred to.

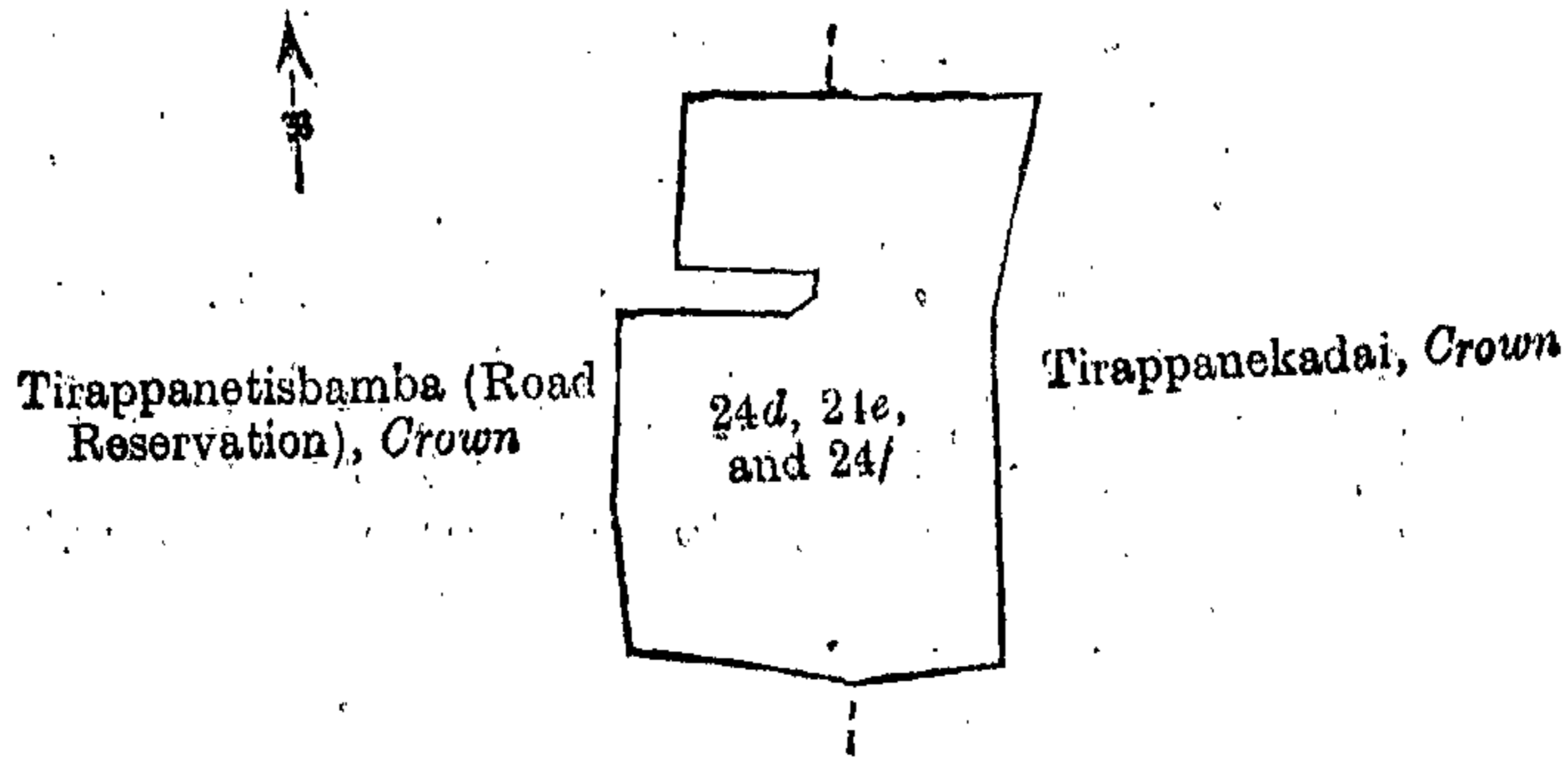
The following lots situated in the village of Tirappane, in the Nachcha tulana of the Ulagalla korale of the Hurulu palata, in the North-Central Province, as described in the annexed diagrams :—

I.—Preliminary plan 241.

Situation : Tirappane village in Ulagalla korale of Nuwarakalawiya district.

| Lot. | Name of Land. | Extent, A. R. P. |
|------|--|------------------|
| 24d | Tirappanekadai (ticket of occupancy No. 889) | 0 0 5.5 |
| 24e | Do. (do. No. 766) | 0 0 5 |
| 24f | Do. (do. No. 883) | 0 0 5.5 |
| | | 0 0 16 |

and bounded as follows : on the north by Tirappanetisbamba (road reservation) declared to be the property of the Crown under the Waste Lands Ordinances, Tirappanekadai declared to be the property of the Crown under the Waste Lands Ordinances ; on the east by Tirappanekadai declared to be the property of the Crown under the Waste Lands Ordinances ; on the south by Tirappanekadai declared to be the property of the Crown under the Waste Lands Ordinances, Tirappanetisbamba declared to be the property of the Crown under the Waste Lands Ordinances ; on the west by Tirappanetisbamba declared to be the property of the Crown under the Waste Lands Ordinances.



Surveyor-General's Office,
Colombo, September 30, 1912.

Scale of 1 Chain to an Inch.

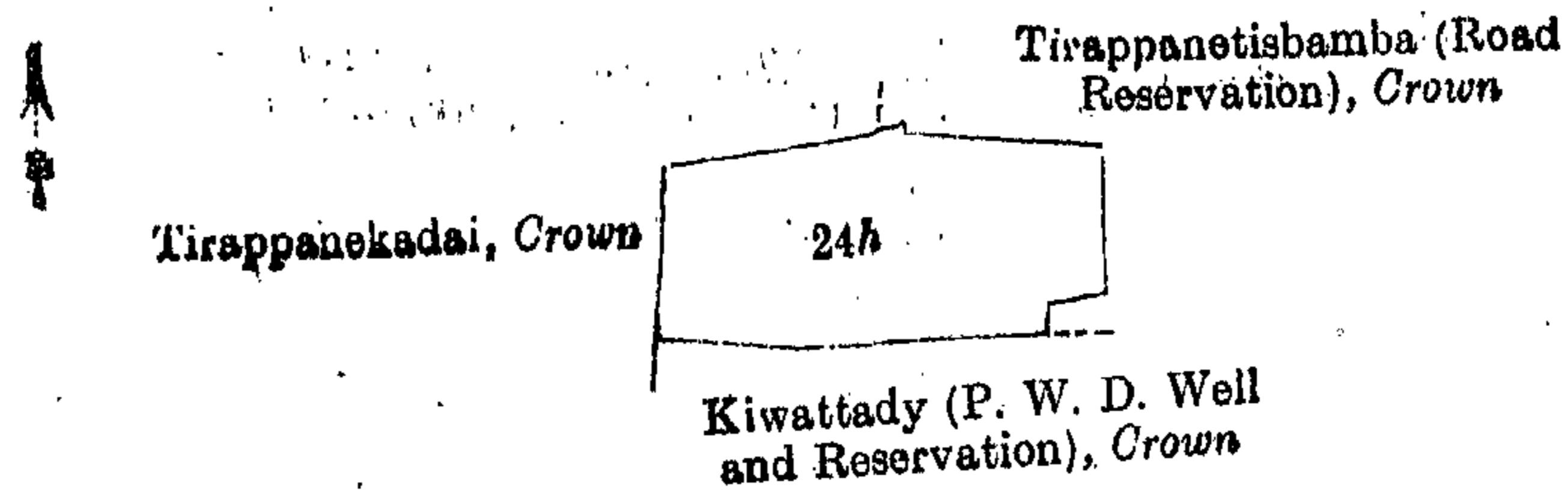
A. H. G. DAWSON,
for Surveyor-General.

II.—Preliminary plan 241.

Situation : Tirappane village in Ulagalla korale of Nuwarakalawiya district.

| Lot. | Name of Land. | Extent, A. R. P. |
|------|--|------------------|
| 24h | Tirappanekadai (ticket of occupancy No. 316) | 0 0 8 |

and bounded as follows : on the north by Tirappanekadai declared to be Crown property under the Waste Lands Ordinances, Tirappanetisbamba (road reservation) declared to be the property of the Crown under the Waste Lands Ordinances ; on the east by Tirappanetisbamba (road reservation) declared to be the property of the Crown under the Waste Lands Ordinances ; on the south by Kiwattady (Public Works Department well and reservation) declared to be the property of the Crown under the Waste Lands Ordinances ; on the west by Tirappanekadai declared to be the property of the Crown under the Waste Lands Ordinances.



Surveyor-General's Office,
Colombo, September 30, 1912.

Scale of 1 Chain to an Inch.

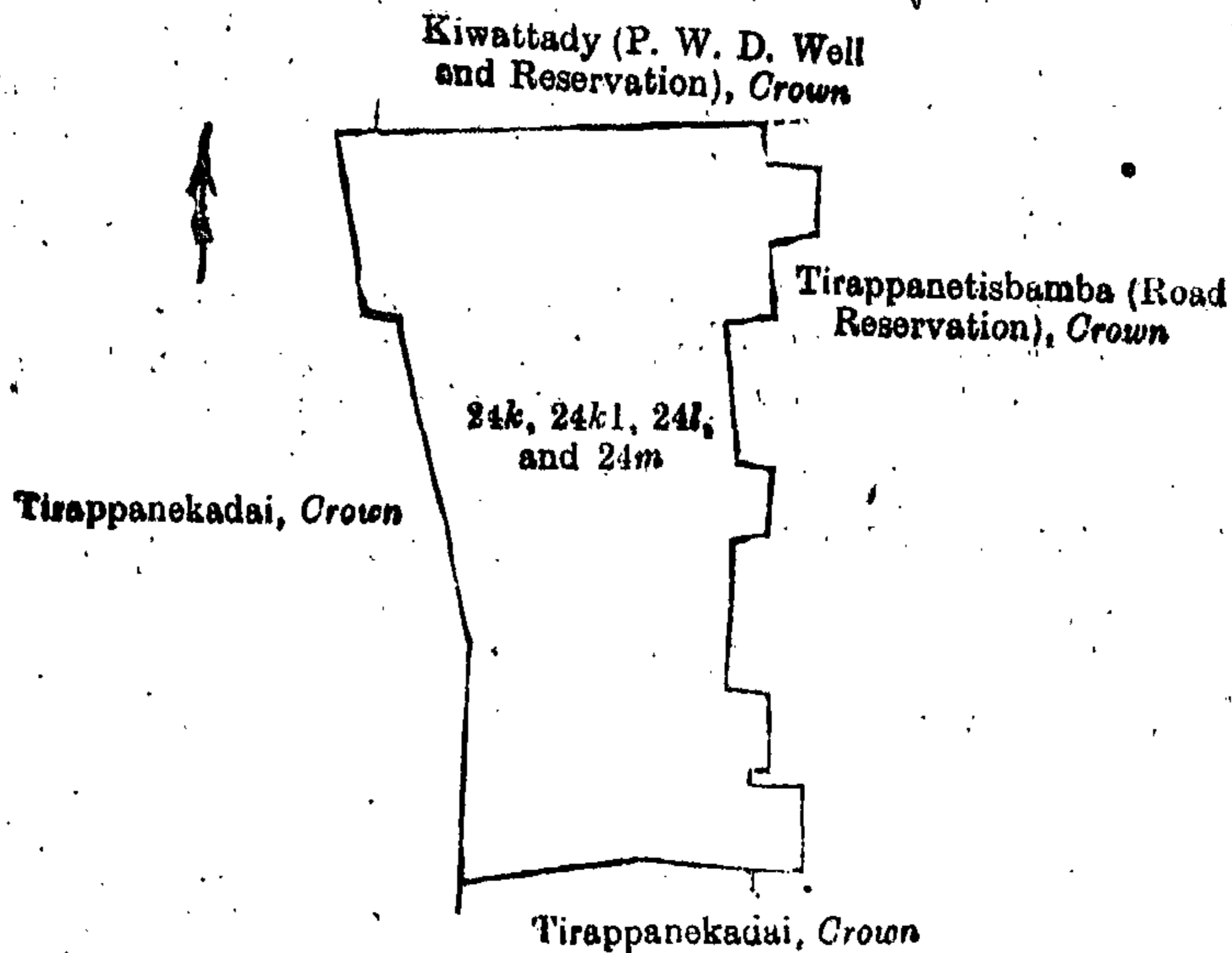
A. H. G. DAWSON,
for Surveyor-General.

III.—Preliminary plan 241.

Situation : Tirappane village in Ulagalla korale of Nuwarakalawiya district.

| Lot. | Name of Land. | Extent, A. R. P. |
|------|--|------------------|
| 24k | Tirappanekadai (ticket of occupancy No. 124) | 0 0 11 |
| 24k1 | Do. (do. No. 124a) | 0 0 0.5 |
| 24l | Do. (do. No. 125) | 0 0 14 |
| 24m | Do. (do. No. 126) | 0 0 10 |
| | | 0 0 35.5 |

and bounded as follows : on the north by Tirappanekadai declared to be the property of the Crown under the Waste Lands Ordinances, Kiwattady (Public Works Department well and reservation) declared to be the property of the Crown under the Waste Lands Ordinances ; on the east by Tirappanetisbamba (road reservation) declared to be the property of the Crown under the Waste Lands Ordinances ; on the south and west by Tirappanekadai declared to be the property of the Crown under the Waste Lands Ordinances.



Surveyor-General's Office,
Colombo, September 30, 1912.

Scale of 1 Chain to an Inch.

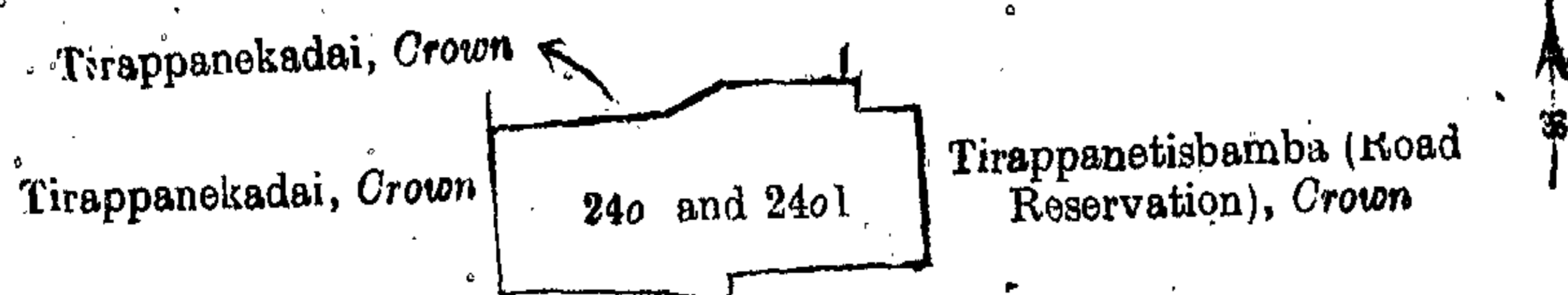
A. H. G. DAWSON,
for Surveyor-General.

IV.—Preliminary plan 241.

Situation Tirappane village in Ulagalla korale of Nuwarakalawiya district.

| Lot. | Name of Land. | Extent, A. R. P. |
|------|--|------------------|
| 24o | Tirappanekadai (ticket of occupancy No. 127) | 0 0 6 |
| 24ol | Do. (do. No. 127a) | 0 0 1 |
| | | 0 0 7 |

and bounded as follows : on the north by Tirappanekadai declared to be the property of the Crown under the Waste Lands Ordinances, Tirappanetisbamba (road reservation) declared to be the property of the Crown under the Waste Lands Ordinances ; on the east by Tirappanetisbamba (road reservation) declared to be the property of the Crown under the Waste Lands Ordinances ; on the south by Tirappanetisbamba (road reservation) declared to be the property of the Crown under the Waste Lands Ordinances, Tirappanekadai declared to be the property of the Crown under the Waste Lands Ordinances ; on the west by Tirappanekadai declared to be the property of the Crown under the Waste Lands Ordinances.



Surveyor-General's Office,
Colombo, September 30, 1912.

Scale of 1 Chain to an Inch.

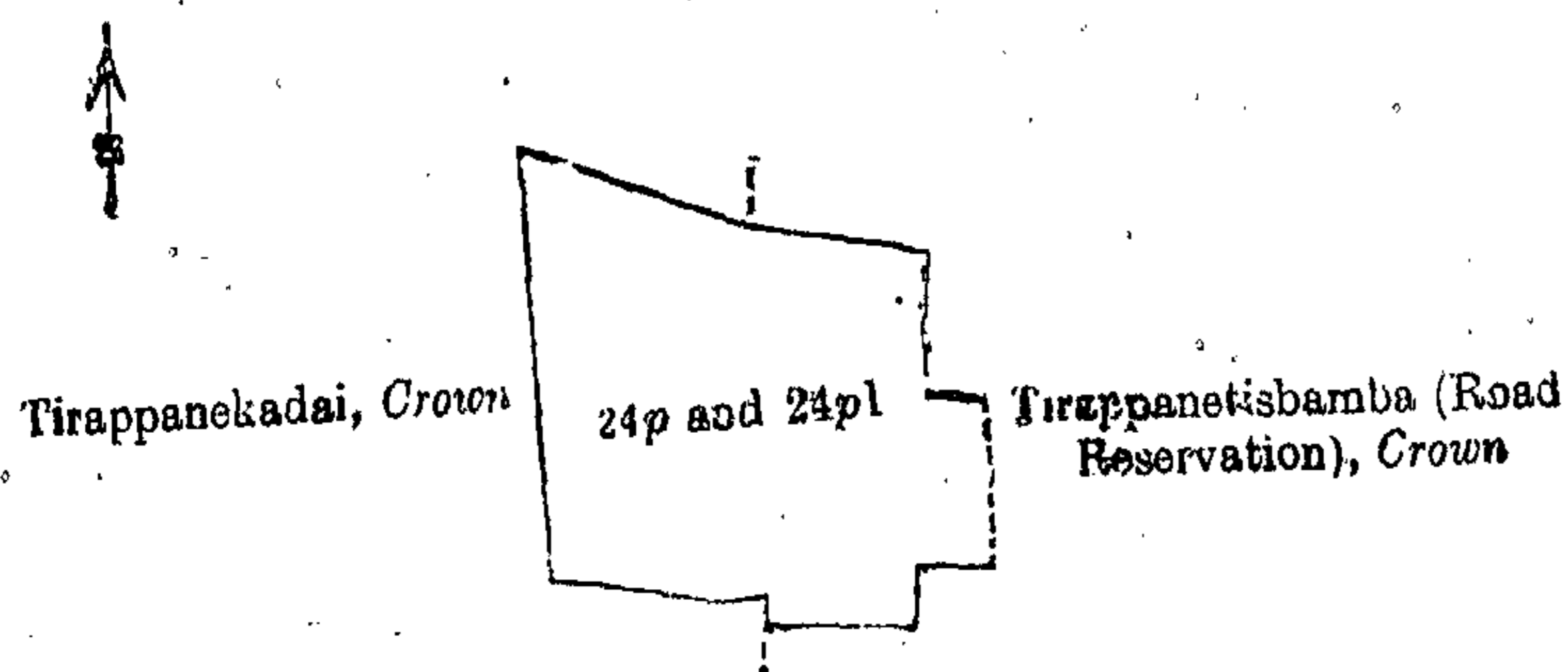
A. H. G. DAWSON,
for Surveyor-General.

V.—Preliminary plan 241.

Situation : Tirappane village in Ulagalla korale of Nuwarakalawiya district.

| Lot. | Name of Land. | Extent, A. R. P. |
|------|---|------------------|
| 24p | Tirappanekadai (ticket of occupancy Nos. 479 and 818) | 0 0 13 |
| 24pl | Do. (do. Nos. 479a and 818a) | 0 0 1 |
| | | 0 0 14 |

and bounded as follows : on the north by Tirappanekadai declared to be the property of the Crown under the Waste Lands Ordinances, Tirappanetisbamba (road reservation) declared to be the property of the Crown under the Waste Lands Ordinances ; on the east by Tirappanetisbamba (road reservation) declared to be the property of the Crown under the Waste Lands Ordinances ; on the south by Tirappanetisbamba (road reservation) declared to be the property of the Crown under the Waste Lands Ordinances, Tirappanekadai declared to be the property of the Crown under the Waste Lands Ordinances ; on the west by Tirappanekadai declared to be the property of the Crown under the Waste Lands Ordinances.



Surveyor-General's Office,
Colombo, September 30, 1912.

Scale of 1 Chain to an Inch.

A. H. G. DAWSON,
for Surveyor-General.

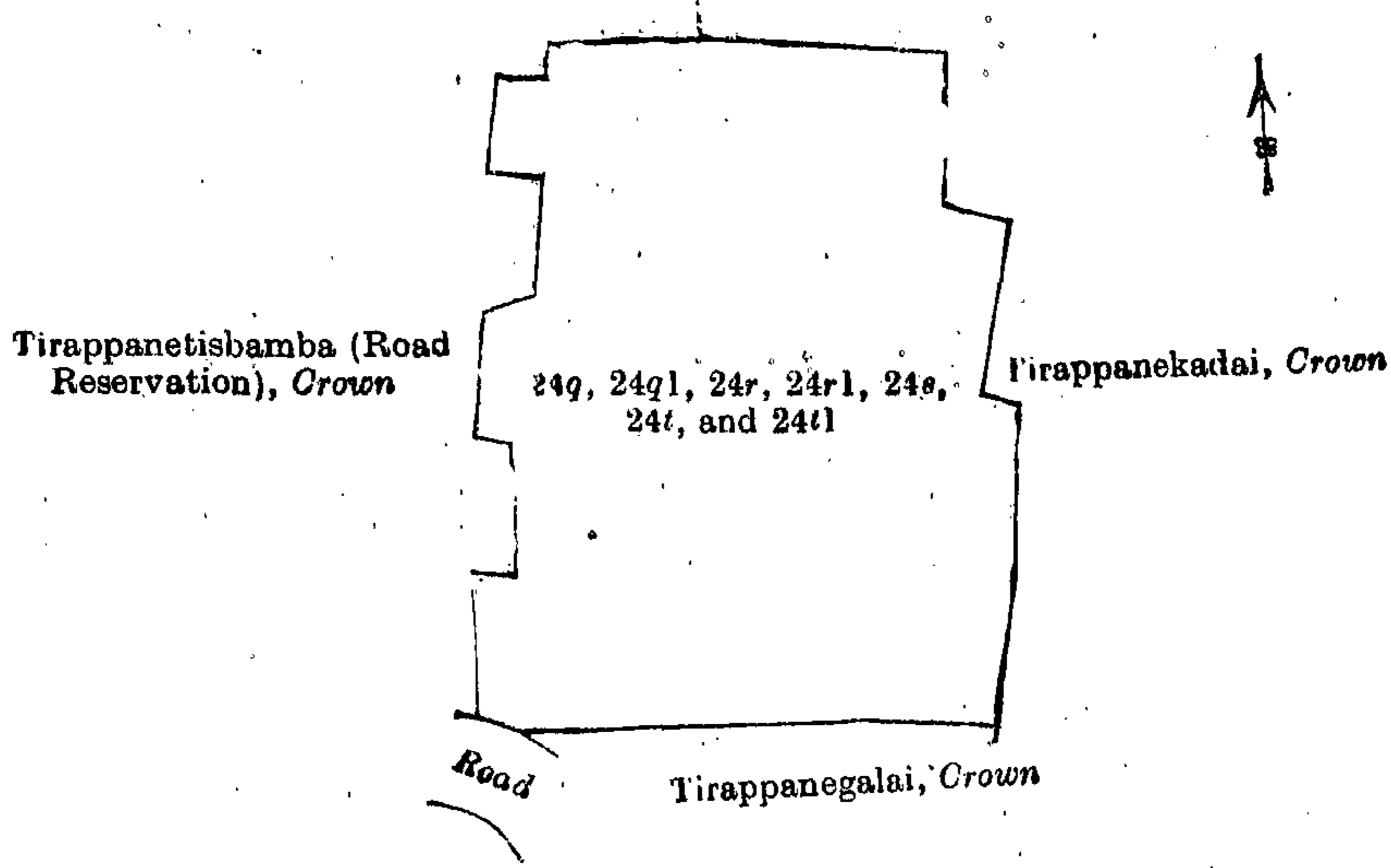
VI.—Preliminary plan 241.

Situation : Tirappane village in Ulagalla korale of Nuwarakalawiya district.

| Lot. | Name of Land. | Extent, A. R. P. |
|------|--|------------------|
| 24q | Tirappanekadai (ticket of occupancy No. 315) | 0 0 20 |
| 24q1 | Do. (do. No. 126a) | 0 0 1 |
| 24r | Do. (do. No. 130) | 0 0 9 |
| 24r1 | Do. (do. No. 130a) | 0 0 1 |
| 24s | Do. (do. No. 985) | 8 5 |
| 24t | Do. (do. No. 317) | 10 5 |
| 24t1 | Do. (do. No. 766a) | 1 |

and bounded as follows : on the north by Tirappanetisbamba (road reservation) declared to be the property of the Crown under the Waste Lands Ordinances, Tirappanekadai declared to be the property of the Crown under the Waste Lands Ordinances ; on the east by Tirappanekadai declared to be the property of the Crown under the Waste Lands Ordinances ; on the south by Tirappanekadai declared to be the property of the Crown under the Waste Lands Ordinances ; on the west by Tirappanetisbamba (road reservation) declared to be the property of the Crown under the Waste Lands Ordinances.

G. DAWSON,
Surveyor-General.



Surveyor-General's Office,
Colombo, September 30, 1912.

Scale of 1 Chain to an Inch.

A. H. G. DAWSON,
for Surveyor-General.

Anuradhapura S. O. 5, 1912—1913.

Anuradhapura Notice No. 4,654.

Notice under "The Waste Lands Ordinances of 1897, 1899, 1900, and 1903."

TAKE notice that unless within three months from December 6, 1912, the persons, if any, who claim any interest in the lands hereinafter mentioned or in any one or more of such lands make claim in person or in writing to the said lands or any of them or to some interest therein to W. E. Wait, Esq., Special Officer appointed under section 28 of "The Waste Lands Ordinances of 1897, 1899, 1900, and 1903," at his office at Fort, Colombo :

Such Special Officer, in pursuance of the powers vested in him by the said Ordinances, will declare by writing under his hand that the said lands or such of them, as to which no claim has been made, are the property of the Crown.

W. E. WAIT,
Special Officer.

Description of the Lands referred to.

The following lots situated in the village of Kanadarawa, in the Kende korale of the Ihala Kende tulana of the Nuwaragam palata, in the North-Central Province, as described in the annexed diagram :—

Preliminary plan 610.

Situation : Kanadarawa village in Kende korale of Nuwarakalawiya district.

| Lot. | Name of Land. | Extent, A. R. P. | Lot. | Name of Land. | Extent, A. R. P. |
|------|--------------------|------------------|------|----------------|------------------|
| 1 | Kanadarawamukalana | 933 3 32 | 9 | Galpalam-ela | 11 2 36 |
| 2 | Do. | 375 3 24 | 10 | Ela | 0 0 36 |
| 3 | Do. | 817 0 15 | 11 | Cart track | 0 1 39 |
| 4 | Kanadara-oya | 51 2 1 | 12 | Ela | 0 0 11 |
| 4½ | Island | 0 2 9 | 13 | Do. | 0 1 36 |
| 5 | Para | 1 3 34 | 14 | Do. | 0 1 38 |
| 6 | Do. | 2 0 12 | 15 | Rampatwila-oya | 1 1 35 |
| 7 | Adipara | 0 0 25 | | | |
| 8 | Wekanda | 12 3 15 | | | 2,218 3 6 |
| 8½ | Do. | 7 3 8 | | | |

and bounded as follows : on the north by the village limit of Walahengunuwewa ; on the east by the village limit of Kudagama, the village limit of Gonapetiyawa ; on the south by the boundary of the Kanadara korale ; on the west by the village limit of Waduwwewa, the village limit of Maradankulama, the village limit of Ukkulankulama.

[For Diagram see page 1341.]

Anuradhapura Notice No 4,655.

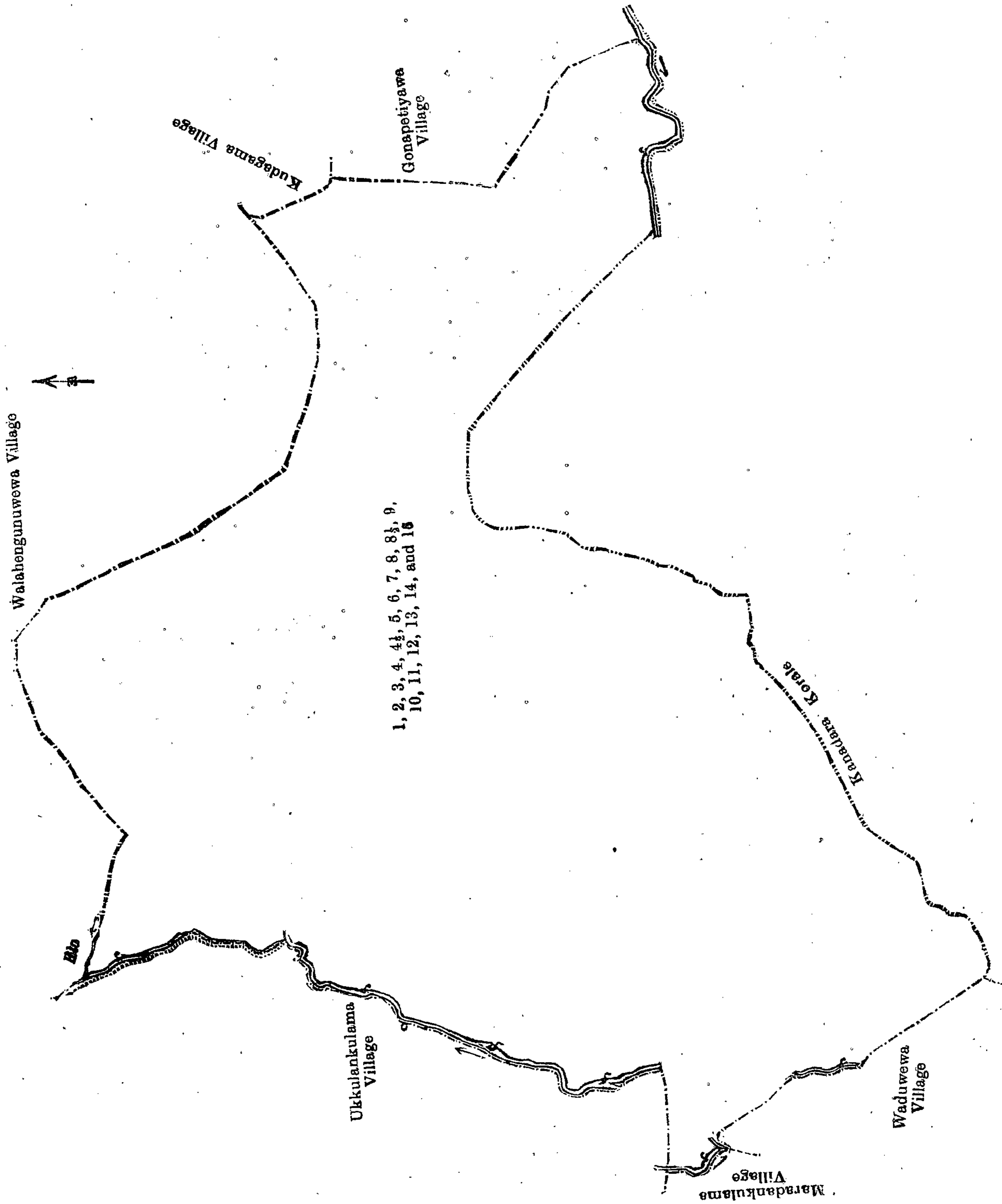
Notice under "The Waste Lands Ordinances of 1897, 1899, 1900, and 1903."

TAKE notice that unless within three months from December 6, 1912, the persons, if any, who claim any interest in the lands hereinafter mentioned or in any one or more of such lands make claim in person or in writing to the said lands or any of them or to some interest therein to W. E. Wait, Esq., Special Officer appointed under section 28 of "The Waste Lands Ordinances of 1897, 1899, 1900, and 1903," at his office at Fort, Colombo :

Such Special Officer, in pursuance of the powers vested in him by the said Ordinances, will declare by writing under his hand that the said lands or such of them, as to which no claim has been made, are the property of the Crown.

Surveyor-General's Office,
Colombo, September 30, 1912.

W. E. WAIT,
Special Officer.



Surveyor-General's Office,
Colombo, October 14, 1912.

Scale of 32 Chains to an Inch.

I. G. DAWSON,
Surveyor-General.

Anuradhapura S. O. 6, 1912—1913.

Description of the Lands referred to.

The following lots situated in the village of Damunnegama, in the Kandutulana of the Kadawat korale of the Nuwaragam palata, in the North-Central Province, as described in the annexed diagram:—

Preliminary plan 575.

Situation: Damunnegama village in Kadawat korale of Nuwarakalawiya district.

| Lot. | Name of Land. | Extent, A. R. P. | Lot. | Name of Land. | Extent, A. R. P. |
|------|--|------------------|------|--------------------------------|------------------|
| 1 | Usgalalandukele | 512 0 6 | 15 | Randenigama-adipara (footpath) | 0 0 15 |
| 5 | Tisbamba | 2 2 3 | 16 | Adipara (footpath) | 0 0 14 |
| 8 | Wekandepaula | 0 0 9 | 17 | Do. (do.) | 0 0 13 |
| 9 | Damunnegamawewa (tank and bund) | 51 1 10 | 18 | Do. (do.) | 0 0 39 |
| 10 | Boradamanagahamukalana | 11 0 25 | 19 | Do. (do.) | 0 0 6 |
| 11 | Usgalamukalana | 115 1 20 | 20 | Do. (do.) | 0 0 10 |
| 12 | Badugamakele | 9 2 30 | 21 | Do. (do.) | 1 0 14 |
| 13 | Randenigamawewakandiya (tank and bund) | 2 0 0 | 22 | Kadahatu-oya (stream) | 7 0 13 |
| 14 | Badugama-ela (stream) | 1 1 0 | | | 714 0 27 |

and bounded as follows: on the north by the village limit of Lindawewa, the village limit of Karambankulama; on the east by the village limit of Walketuwewa; on the south by the village limit of Walketuwewa; on the west by the boundary of the Kende korale (the Kadahatu-oya), the village limit of Lindawewa.

NOTE.—The following lots lying within the above boundaries are excluded from this notice, and their aggregate acreage of 28 acres and 10 perches is not included in the acreage of 714 acres and 27 perches given above:—

Preliminary plan 575.

| Lot. | Name of Land. | Extent, A. R. P. | Lot. | Name of Land. | Extent, A. R. P. |
|------|-----------------------|------------------|------|---------------|------------------|
| 2 | Pahalawelapuranawela | 12 3 11 | 7 | Gangoda | 1 0 10 |
| 3 | Damunnegamapuranawela | 3 3 30 | | | 28 0 10 |
| 4 | Pahalawelapuranawela | 9 3 19 | | | |
| 6 | Wewakandalangabina | 0 1 20 | | | |

[For Diagram see page 1343.]

Anuradhapura Notice No. 4,656.

Notice under "The Waste Lands Ordinances of 1897, 1899, 1900, and 1903."

TAKE notice that unless within three months from December 6, 1912, the persons, if any, who claim any interest in the lands hereinafter mentioned or in any one or more of such lands or to some interest therein make claim in person or in writing to the said lands or any of them or to some interest therein to W. E. Wait, Esq., Special Officer appointed under section 28 of "The Waste Lands Ordinances of 1897, 1899, 1900, and 1903," at his office at Fort, Colombo:

Such Special Officer, in pursuance of the powers vested in him by the said Ordinances, will declare by writing under his hand that the said lands or such of them, as to which no claim has been made, are the property of the Crown.

W. E. WAIT,
Special Officer.

Description of the Lands referred to.

The following lots situated in the village of Lindawewa, in the Kandutulana of the Kadawat korale of the Nuwaragam palata, in the North-Central Province, as described in the annexed diagram:—

Preliminary plan 563.

Situation: Lindawewa village in Kadawat korale of Nuwarakalawiya District.

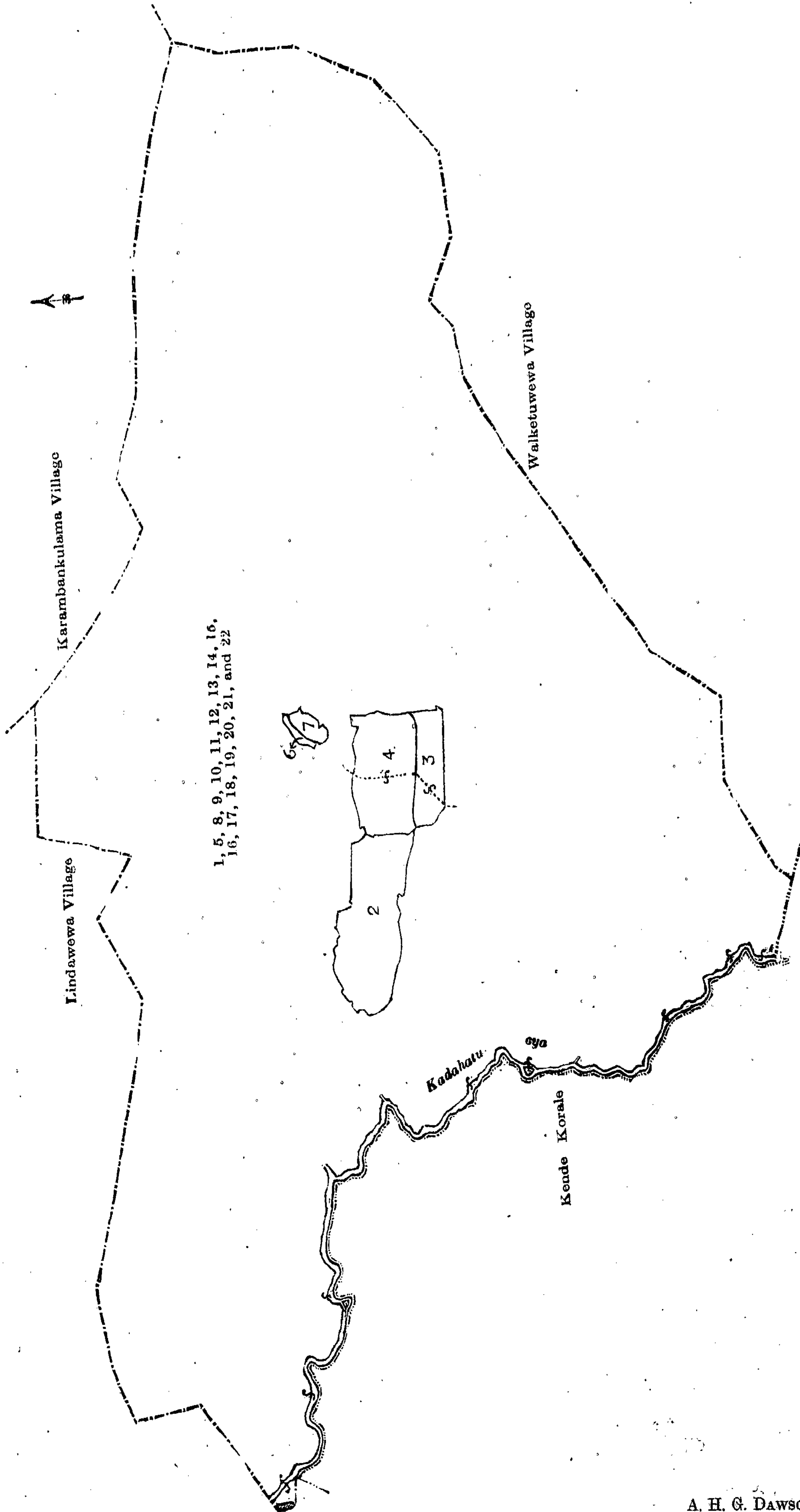
| Lot. | Name of Land. | Extent, A. R. P. | Lot. | Name of Land. | Extent, A. R. P. |
|------|---------------------------|------------------|------|-------------------------|------------------|
| 1 | Lindawewamukalana | 295 1 18 | 14 | Adipara (footpath) | 0 0 10 |
| 2 | Lindawewahenyaya | 53 0 16 | 15 | Do. (do.) | 0 0 18 |
| 3 | Lindawewamukalana | 0 3 2 | 15½ | Ela (stream) | 0 0 29 |
| 6 | Do. | 400 0 33 | 16 | Adipara (footpath) | 0 2 29 |
| 6½ | Lindawewahena | 10 0 21 | 17 | Do. (do.) | 0 0 11 |
| 7 | Lindawewa (tank and bund) | 51 3 28 | 18 | Do. (do.) | 0 0 7 |
| 8½ | Ela (stream) | 0 0 11 | 19 | Ela (stream) | 0 0 7 |
| 8¾ | Lindawewagamtisbamba | 0 3 39 | 20 | Pinpara (road) | 3 3 10 |
| 9 | Lindawewahenyaya | 71 1 30 | 21 | Welapahala-ela (stream) | 0 2 25 |
| 10 | Lindawewamukalana | 1 2 26 | 22 | Kadahatu-oya (stream) | 3 2 31 |
| 11 | Neluwewa (tank and bund) | 3 1 30 | | | 899 2 5 |
| 12 | Ela (stream) | 0 2 2 | | | |
| 13 | Do. (do.) | 0 2 12 | | | |

and bounded as follows: on the north by the village limit of Wadiwewa; on the east by the village limit of Karambankulama; on the south by the village limit of Duminnegama, the boundary of the Kende korale; on the west by the boundary of the Kende korale, the village limit of Sangilikanaderawa.

NOTE.—The following lots lying within the above boundaries are excluded from this notice, and their aggregate extent of 30 acres and 27 perches is not included in the acreage of 899 acres 2 roods and 5 perches given above:—

Preliminary plan 563.

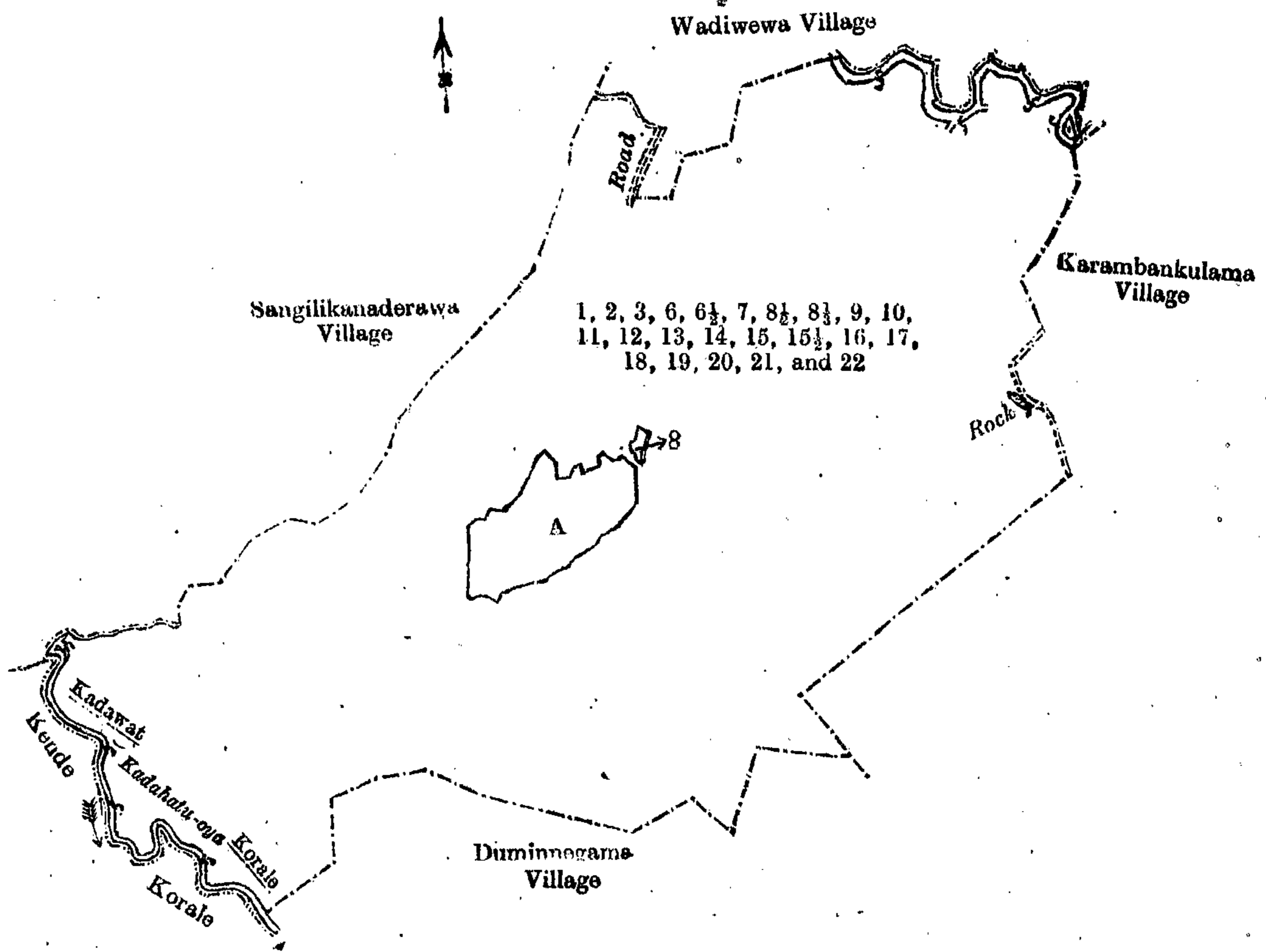
| Lot. | Name of Land. | Extent, A. R. P. |
|------|------------------|------------------|
| A 4 | Lindawewahenyaya | 1 3 31 |
| A 5 | Ihalawelakumbura | 27 1 23 |
| 8 | Lindawewagangoda | 0 3 13 |
| | | 30 0 27 |



Surveyor-General's Office,
Colombo, October 10, 1912.

Anuradhapura S. O. 7, 1912—1913.

A. H. G. DAWSON,
for Surveyor-General.



Surveyor-General's Office,
Colombo, October 2, 1912.

Anuradhapura S. O. 8, 1912—1913.

A. H. G. DAWSON,
for Surveyor-General.

Uva Notice No. 4,657.

Notice under "The Waste Lands Ordinances of 1897, 1899, 1900, and 1903."

TAKE notice that unless within three months from December 6, 1912, the persons, if any, who claim any interest in the lands hereinafter mentioned or in any one or more of such lands or to some interest therein make claim in person or in writing to the said lands or any of them or to some interest therein to J. M. Davies, Esq., Special Officer appointed under section 28 of "The Waste Lands Ordinances of 1897, 1899, 1900, and 1903," at his office at Fort, Colombo:

Such Special Officer, in pursuance of the powers vested in him by the said Ordinances, will declare by writing under his hand that the said lands or such of them, as to which no claim has been made, are the property of the Crown.

J. M. DAVIES,
Special Officer.

Description of the Lands referred to.

The following lots situated in the village of Wekumbura, in the Kandukara korale of the Buttala division, in the Province of Uva, as described in the annexed diagram:—

Preliminary plan 213.

Situation: Wekumbura village in Kandukara korale of Badulla District.

| Lot. | Name of Land. | Extent, A. R. P. | Lot | Name of Land. | Extent, A. R. P. |
|------|---|------------------|-----|--|------------------|
| J | Pundulugammanepatana, Ulugodapatana, Godamedapatana, Pandulugammanepatana, Medagodapatana, Waralehinnepatana, Meegahagommanepatana, Ittegalahinnepatana, Taranagodapatana, Metiyangodapatana, Galmolepatana | 702 0 22 | 19 | Taranagodamukalana (reservation for road) | 0 0 17 |
| 1a | Godamedapatana | 1 3 12 | 20 | Do. | 16 2 20 |
| 2 | Pundulugommana | 17 3 31 | 21 | Kiulelandemukalana, Keenagodamukalana, Walgahapugommana, Taranagodamukalana, Mawaragasellemukalana, Amunewattemukalana | 148 1 37 |
| 3 | Dikrodehena | 28 2 3 | 26 | Suriyagasellemukalana | 8 3 25 |
| 3a | Hinguregodewattehena (reservation on Galakumbura- <i>aar</i>) | 0 1 12 | 27 | Galkadagommana | 2 2 4 |
| 3c | Kehiwattelandehena (reservation for Galakumbura- <i>aar</i> and minor road) | 0 1 22 | 28 | Meegahagommana | 6 0 26 |
| 3f | Hinguregodewattehena | 2 2 1 | 29 | Galgodepatana | 1 3 31 |
| 4 | Helegederamukalana | 1 1 8 | 30 | Meegaha-arawehena | 18 1 15 |
| 7 | Kehiwattelandemukalana | 2 1 10 | 30a | Meegaha-arawehena (reservation for irrigation channel and road) | 0 0 37 |
| 12a | Meda-arewatta (reservation for road) | 0 0 2 | 30c | Mahakumburewattehena (reservation for irrigation channel and road) | 0 2 27 |
| 18 | Galgodepatana | 3 0 29 | 30i | Kirimaketiya | 0 1 18 |
| | | | 31 | Ralangodapatana | 7 2 22 |

| Lot. | Name of Land. | Extent, A. R. P. | Lot. | Name of Land. | Extent, A. R. P. |
|------|---|------------------|------|--|------------------|
| 31a | Ralangodapatana (reservation for road and irrigation channel) | 1 3 2 | 39 | Watugodepatana | 24 2 39 |
| 32 | Kekiwetilandumukalana, Helegedera-landemukalana, Tennepitiya | 9 1 8 | 39b | Amunepatana (reservation for irrigation channel) | 0 0 19 |
| 34 | Rambukketiyahena | 40 3 36 | 41 | Galloba-aredugodella | 0 0 8 |
| 34a | Rambukketiyahena (reservation for road) | 0 0 5 | 42 | Kandinnearawa | 0 2 34 |
| 34g | Dampitiyahena (reservation for Arawekandura) | 3 1 23 | 43 | Meegahagommana | 5 0 28 |
| 36 | Arawekanduraduwa | 0 0 18 | 44 | Waradanketiyemukalana | 1 3 10 |
| 38b | Gangedarawatta (reservation for road) | 0 0 8 | 45 | Waradanketiyemukalana Roads | 5 3 5 |
| 38d | Mahakumburawatta (reservation for irrigation channel) | 0 0 26 | | Streams | 20 2 13 |
| | | | | | 1,087 2 37 |

and bounded as follows: on the north by the Wetahire-ara, the village limit of Gedawila, the village limit of Nemiella, the Medakandura; on the east by the village limit of Nemiella, the village limit of Karanda, the village limit of Galloba (the Galloba-ara, the Kokatiya-ara); on the south by the Kokatiya-ara, the village limit of Wasipone; on the west by the village limit of Gamwela (the Galkada-ara, the Suriyagasella-dola), the village limit of Tolabowatta, the boundary limit of the Passara korale.

NOTE.—The following lots lying within the above boundaries are excluded from this notice, and their aggregate acreage of 84 acres 3 roods and 21 perches is not included in the acreage of 1,087 acres 2 roods and 37 perches given above:—

Preliminary plan 213.

| Lot. | Name of Land. | Extent, A. R. P. | Lot. | Name of Land. | Extent, A. R. P. |
|-------|---|------------------|-------|---|------------------|
| 3b | Hinguregodewattehena | 1 0 30 | C 30f | Kirimaketiya | 1 0 7 |
| 3d | Kehiwattelandehena | 0 3 12 | C 30g | Do. | 0 3 36 |
| 3e | Do. | 0 3 36 | C 30h | Do. | 1 0 0 |
| 5 | Helegederawatta | 2 0 17 | 31b | Ralangodapatana | 0 3 33 |
| 6 | Helegederawattahena | 0 3 16 | 31c | Do. | 0 3 36 |
| 8 | Egodawatta | 0 3 38 | 31d | Do. | 1 1 35 |
| 9 | Galakumburegederawatta, Atuhan-mullegederawatta | 6 0 17 | 33 | Meegaha-arawa | 1 1 5 |
| 10 | Hingurewatta | 0 1 6 | D 34b | Ramuketiyahena | 5 3 18 |
| A 11 | Mawaragasellehena | 0 3 38 | D 34c | Do. | 0 3 4 |
| A 12 | Helawatta | 1 0 35 | D 34d | Dampitiyahena | 1 1 13 |
| A 12b | Meda-arewatta | 0 0 27 | D 34e | Do. | 1 0 26 |
| A 12c | Kehelwatta | 0 2 13 | 34f | Do. | 1 1 26 |
| A 13 | Bokkewalawatta, Pahalagedarawatta, Bokuheragederawatta, Polgahakumburewatta, Udagedarawatta, Lindawatta, Helawatta, Medagederawatta, Hingurewatta, Delgahagederawatta, Gonkatuwewatta | 8 2 23 | C 35 | Kamatgoda | 0 1 26 |
| A 14 | Dowearawa | 1 0 0 | C 37 | Egoda-arawa, Hewana-arawa, Meegahayatakumbura, Mulata-arawa, Mudunpitiyakumbura, Ipitahakumbura, Bombugahadoruwa, Liyadhata, Tumpela, Pattiyakumbura, Bulugahakumbura, Mahaliyaddekumbura, Gannilekumbura | 18 0 10 |
| A 15 | Kosgahagodellakumbura, Ilukarawa | 1 3 15 | C 38 | Galkotuwewatta, Latiyawatta, Pahalagederawatta, Medagedarawatta, Alutwatta | 6 2 23 |
| A 16 | Ilukarawewatta | 0 3 9 | C 38a | Gangedarawatta | 0 0 39 |
| A 17 | Malgahawattehena | 0 3 25 | C 38c | Mahakumburawatta | 0 2 15 |
| B 22 | Bogaha-arawa | 1 1 4 | C 39a | Amunepatana | 0 2 19 |
| B 23 | Purana-araweaswanata | 0 0 7 | C 40 | Galkotuwewatta | 0 2 4 |
| B 24 | Purana-arawa | 1 3 13 | C 46 | Mahawela | 1 0 8 |
| 23 | Galkada-arawa, Uda-arawa | 2 3 1 | | | |
| 30b | Meegaha-arawehena | 1 2 3 | | | |
| C 30d | Mahakumburewattehena | 0 2 21 | | | |
| C 30e | Do. | 0 3 32 | | | 84 3 21 |

[For Diagram see page 1346.]

Uva Notice No. 4,658.

Notice under "The Waste Lands Ordinances of 1897, 1899, 1900, and 1903."

TAKE notice that unless within three months from December 6, 1912, the persons, if any, who claim any interest in the lands hereinafter mentioned or in any one or more of such lands make claim in person or in writing to the said lands or any of them or to some interest therein to J. M. Davies, Esq., Special Officer appointed under section 28 of "The Waste Lands Ordinances of 1897, 1899, 1900, and 1903," at his office at Fort. Colombo:

Such Special Officer, in pursuance of the powers vested in him by the said Ordinances, will declare by writing under his hand that the said lands or such of them, as to which no claim has been made, are the property of the Crown.

Description of the Lands referred to.

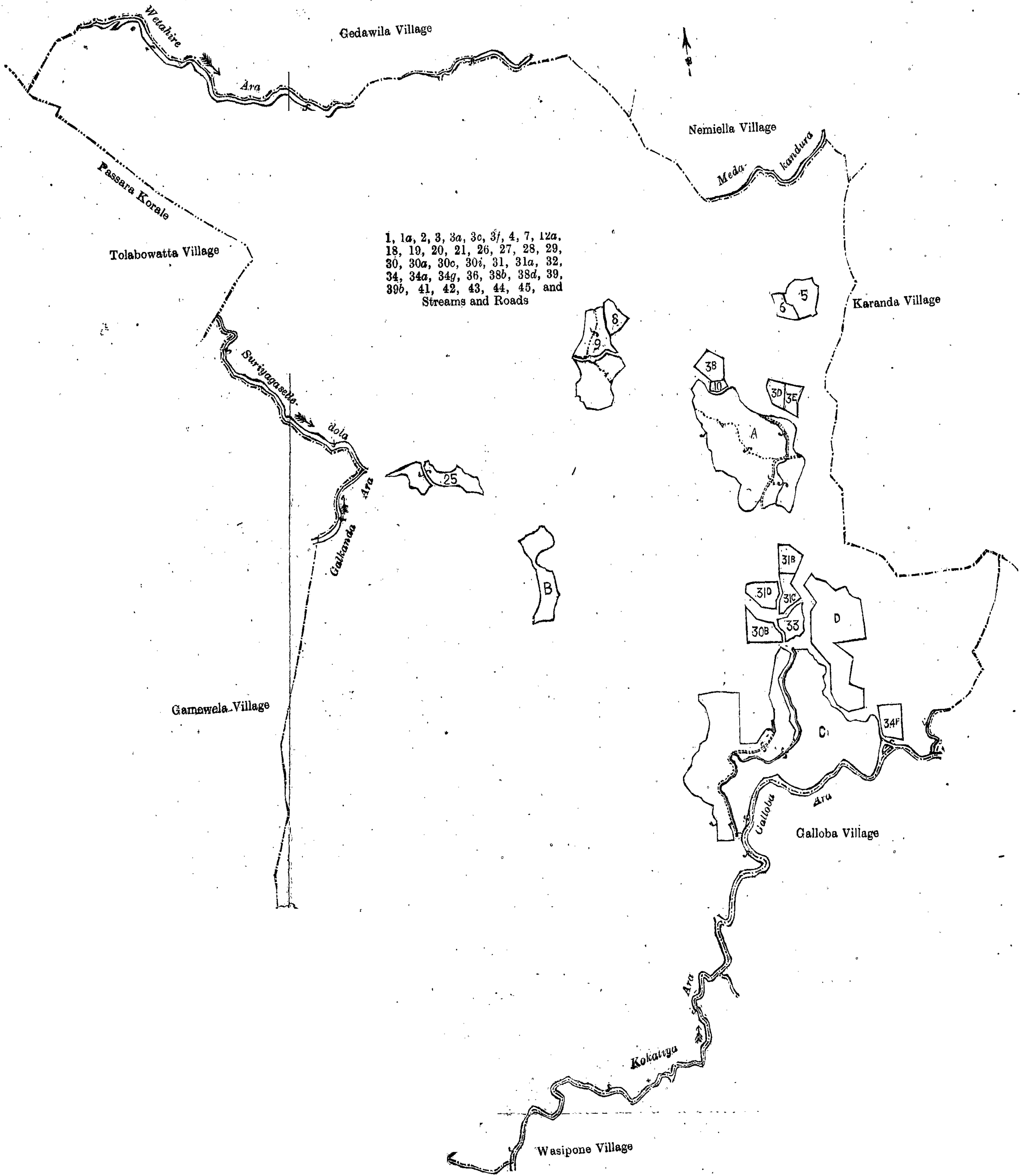
The following lots situated in the village of Yakurawa, in the Kandukara korale, Province of Uva, as described in the annexed diagrams:—

I.—Preliminary plan 249.

Situation: Yakurawa village in Kandukara korale of

| Lot. | Name of Land. |
|------|---|
| 2 | Parts of Kumbukgan-oya, Kuda-oya, Rodikandura, Pidel |
| 3 | Rambukketiyahenyaya, Alutarawehenyaya, Maham Kolonlandehenyaya, Karametiyahenyaya, Moran Badalayagodahenyaya, Ambagahahenyaya, Bal Waduwalakotuwehenyaya, Pedilikotana-ar Hewanhideyaya, Moranahenyaya, Galwaleyaya |
| 4 | New road to Nakkala |
| 4½ | Do. |

DAVIES,
Special Officer.



1, 1a, 2, 3, 3a, 3c, 3f, 4, 7, 12a,
 18, 19, 20, 21, 26, 27, 28, 29,
 30, 30a, 30c, 30i, 31, 31a, 32,
 34, 34a, 34g, 36, 38b, 38d, 39,
 39b, 41, 42, 43, 44, 45, and
 Streams and Roads

Scale of 16 Chains to an Inch.

Uva S. O. 36, 1912—1913.

A. H. G. Dawson,
 for Surveyor-General.

| Lot. | Name of Land. | Extent, A. R. P. |
|------|---|------------------|
| 5 | Island in Kuda-oya | 0 1 P |
| 6 | Pedalikotanadupata | 0 2 31 |
| 7 | Gansabhawa road to Batugammana | 0 0 2 |
| 8 | Do. | 0 0 12 |
| 9 | Pillukotana-arawemukalana | 1 1 6 |
| 11 | Gansabhawa road to Batugammana | 0 0 14 |
| 12 | Ratmeherakumburabadavetiya and Yakurawewelbadaretiya | 2 2 30 |
| 16 | Path to Batugammana | 0 0 7 |
| 17 | Dikarawepitiya | 1 0 11 |
| 20 | New road to Nakkala | 0 0 23 |
| 21 | Polwatta-ara | 1 0 23 |
| 22 | New road to Nakkala and old Gansabhawa road to Batugammana | 1 0 28 |
| 23 | Bolwilagodakella, Udativulekella, Ittegalamulakella, Rodikanduremukalana, Bolwila-godamukalana, Mederiyamukalana, Balamandiyemukalana, Kirinaneheraliyemukalana | 209 3 16 |
| 23½ | Old Gansabhawa road to Nakkala and Gansabhawa road to Udagangoda | 1 1 1 |
| 24 | Bolwilagoda | 0 2 39 |
| 25 | Moragaharuppemukalana | 1 2 11 |
| 26 | Gonapennuwaleyaya | 94 0 12 |
| 26½ | Parts of Baddarawe-ara, Elle-ara | 1 1 32 |
| 27 | Old Gansabhawa road to Nakkala, portion of new bridle path to Nakkala | 0 3 37 |
| 28 | Island in Kumbukkan-oya | 0 0 11 |
| 29 | Mederiyawatta | 1 3 39 |

1,162 1 23

and bounded as follows: on the north by the part of Kuda-oya; on the east by the part of the Kumbukkan-oya; on the south (by the village limit of Terappahuwa) the Keenagoda-ara, the Elle-ara, the Beddearawe-ara, the village limit of Elwatta; on the west by the village limit of Elwatta, the village limit of Pussellawa, the part of the Kuda-oya.

NOTE.—The following lots lying within the above boundaries are excluded from this notice, and their aggregate acreage of 38 acres 1 rood and 26 perches is not included in the acreage of 1,162 acres 1 rood and 23 perches given above:—

| Lot. | Name of Land. | Preliminary plan 249. | Extent, A. R. P. |
|------|---|-----------------------|------------------|
| 10 | Pillukotana-arawa | | 0 1 38 |
| 19 | Yakurawepolwatta | | 1 0 12 |
| A 1 | Yakuraweratmeherakumbura <i>alias</i> Hewapanguwegannile | | 3 3 6 |
| A 13 | Nakkalakumbura, Molatakumbura | | 11 0 33 |
| A 14 | Path to Batugammana | | 0 0 13 |
| A 15 | Yakurawewela | | 11 1 26 |
| A 18 | Weladarandewatta, Pansalwatta, Konakumburewatta, Pallepitiyewatta, Siyambalagahawatta | | 10 1 18 |

[For Diagram see page 1348.]

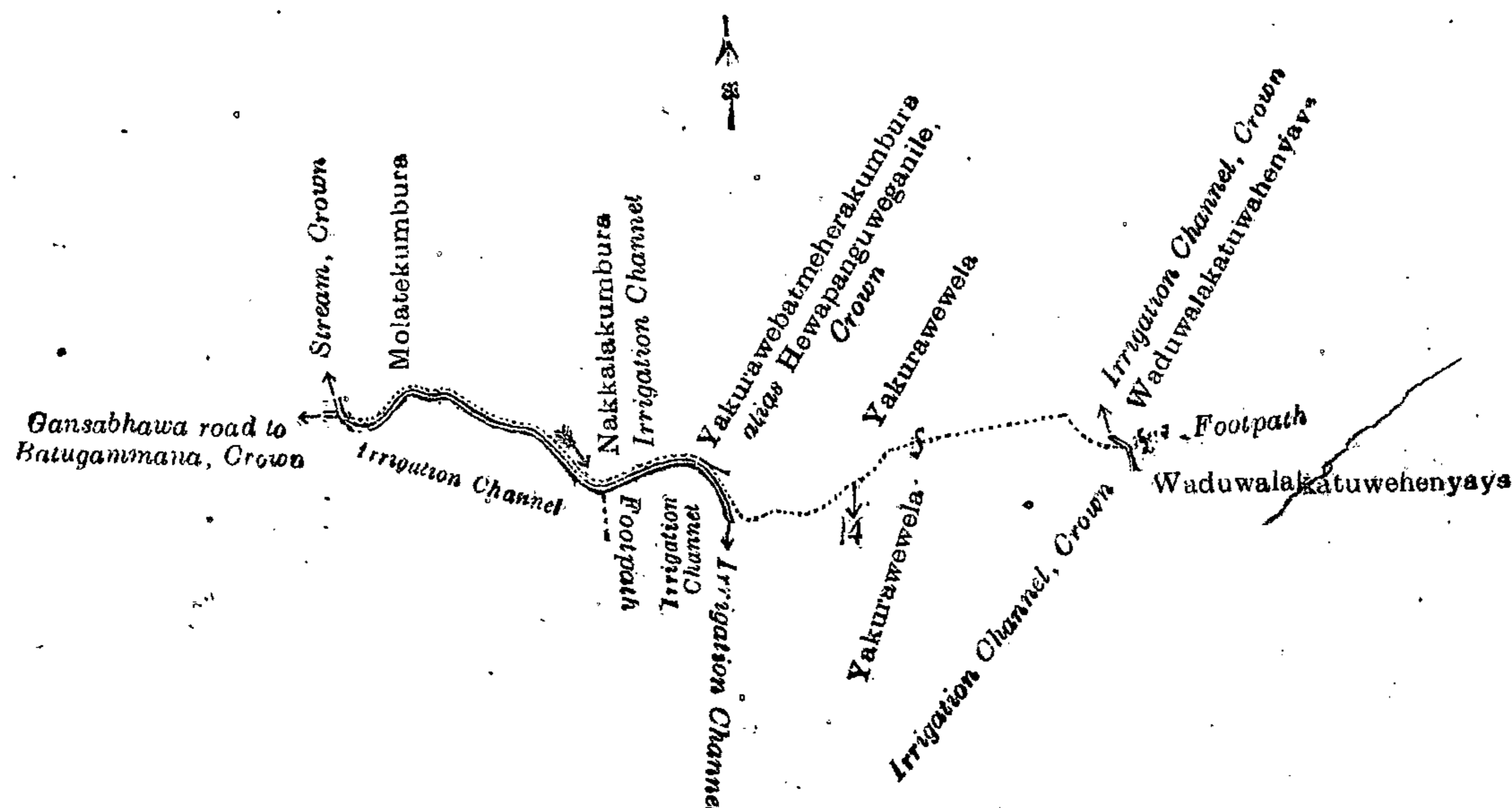
38 1 26

II.—Preliminary plan 249.

Situation: Yakurawa village in Kandukara korale of Badulla District.

| Lot. | Name of Land. | Extent, A. R. P. |
|------|-----------------------------|------------------|
| 14 | Path to Batugammana | 0 0 13 |

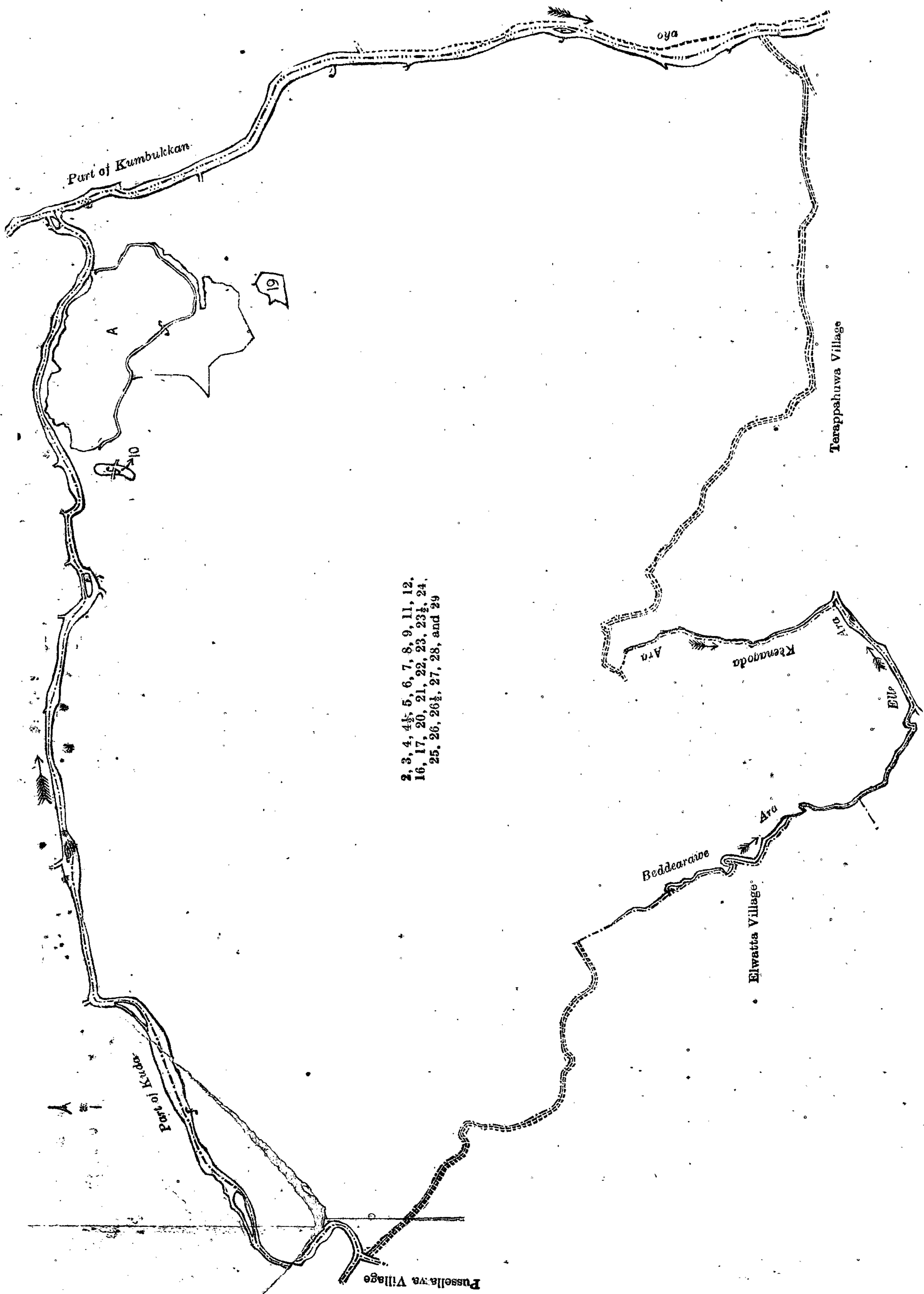
and bounded as follows: on the north by a stream belonging to Crown, Molatekumbura claimed by Sonuttara Unnanse of Monaragala Pansala, Nakkalakumbura claimed by Werasinghe Mudiyansele Ganethi Gamarala and another, an irrigation channel, Yakurawelatmeherakumbura *alias* Hewapanguwegannile claimed by the Crown, Yakurawewela claimed by Werasinghe Mudiyansele Ganethi Gamarala, irrigation channel claimed by the Crown, Waduwalakatuwehenyaya claimed by Werasinghe Mudiyansele Ganethi Gamarala and another; on the east by a footpath, Waduwalakatuwehenyaya claimed by Werasinghe Mudiyansele Ganethi Gamarala and another, irrigation channel claimed by the Crown; on the south by Yakurawewela claimed by Werasinghe Mudiyansele Ganethi Gamarala, an irrigation channel, a footpath, an irrigation channel; on the west by the Gansabhawa road to Batugammana belonging to Crown.



Surveyor-General's Office,
Colombo, October 8, 1912.

Scale of 8 Chains to an Inch.
Uva S. O. 37, 1912—1913.

A. H. G. DAWSON,
for Surveyor-General.



2, 3, 4, 4 1/2, 5, 6, 7, 8, 9, 11, 12,
 16, 17, 20, 21, 22, 23, 23 1/2, 24,
 25, 26, 26 1/2, 27, 28, and 29

Surveyor-General's Office,
 Colombo, October 8, 1912.

Scale of 16 Chains to an Inch.

A. H. G. DAWSON,
 for Surveyor-General

Uva Notice No. 4,659.

Notice under "The Waste Lands Ordinances of 1897, 1899, 1900, and 1903."

TAKE notice that unless within three months from December 6, 1912, the persons, if any, who claim any interest in the lands hereinafter mentioned or in any one or more of such lands or to some interest therein make claim in person or in writing to the said lands or any of them or to some interest therein to J. M. Davies, Esq., Special Officer appointed under section 28 of "The Waste Lands Ordinances of 1897, 1899, 1900, and 1903," at his office at Fort, Colombo:

Such Special Officer, in pursuance of the powers vested in him by the said Ordinances, will declare by writing under his hand that the said lands or such of them, as to which no claim has been made, are the property of the Crown.

J. M. DAVIES,
Special Officer.

Description of the Lands referred to.

The following lots situated in the village of Elwatta, in the Kandukara korale of the Buttala division, in the Province of Uva, as described in the annexed diagram:—

Preliminary plan 246.

Situation: Elwatta village in Kandukara korale of Badulla District.

| Lot. | Name of Land. | Extent, A. R. P. |
|------|--|------------------|
| 2 | Elwatta-ara and portion of Wekande-ara | 3 3 4 |
| 3 | Polongameruhinna | 2 2 18 |
| 4 | Portion of Gansabhawa road to Pussellawa and Yakurawa | 1 0 25 |
| 4½ | Polongamerumukalana | 6 0 22 |
| 5 | Baddearawekella, Polongameruhenamukalana | 4 0 18 |
| 6 | Tengalmulle-ara | 1 0 17 |
| 7 | Medabeddehenyaya, Baddearaweyaya, Totillehenyaya, Alwattehenyaya, Tangalmulle-yaya, Udatenneyayehena, Karawetiyehenyaya, Kapparaweliyehenyaya, Magalahenyaya, Harakepuyaya, Etigalamulleyaya, Kalulukotumullehenyaya, Karandeyayehenyaya, Totillawatta | 419 0 17 |
| 8 | Part of path to Pussellawa | 0 0 5 |
| 9 | Do. | 0 0 32 |
| 11 | Part of path from Pussellawa to Yakurawa | 0 0 19 |
| 12 | Do. | 0 0 7 |
| 13 | Do. | 0 0 16 |
| 14 | Part of Hewanbedde-ara | 0 0 22 |
| | | 438 2 22 |

and bounded as follows: on the north by the road from Pussellawa to Yakurawa (the village limit of Yakurawa); on the east by (the Beddearawa-ara) the village limit of Yakurawa, the village limit of Terappahuwa; on the south by part of Hewanbedde-ara, the village limit of Helatuntala, the Damunuwelakandura, the village limit of Pussellawa; on the west by the village limit of Pussellawa, the Wekanda-ara.

NOTE.—The following lots lying within the above boundaries are excluded from this notice, and their aggregate acreage of 7 acres 1 rood and 13 perches is not included in the acreage of 438 acres 2 roods and 22 perches given above:—

| Lot. | Name of Land. | Preliminary plan 246. | Extent, A. R. P. |
|------|----------------------------------|-----------------------|------------------|
| 1 | Ambalamwatta, Polongamaruwewatta | | 3 2 31 |
| 10 | Pahalawattewatta, Alwattewatta | | 3 2 22 |
| | | | 7 1 13 |

[For Diagram see page 1350.]

Ratnapura Notice No. 4,660.

Notice under "The Waste Lands Ordinances of 1897, 1899, 1900, and 1903."

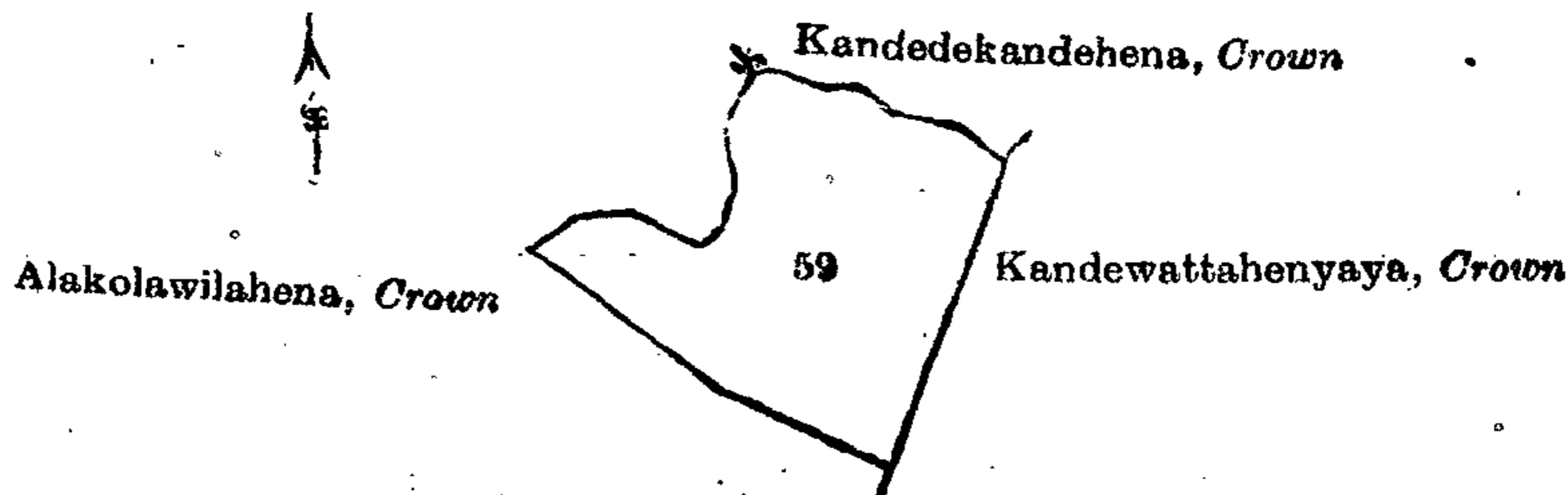
TAKE notice that unless within three months from December 6, 1912, the persons, if any, who claim any interest in the land hereinafter mentioned make claim in person or in writing to the said land or to some interest therein to H. C. Toller, Esq., Special Officer appointed under section 28 of "The Waste Lands Ordinances of 1897, 1899, 1900, and 1903," at his office at Fort, Colombo:

Such Special Officer, in pursuance of the powers vested in him by the said Ordinances, will declare by writing under his hand that the land, to which no claim has been made, is the property of the Crown.

H. C. TOLLER,
Special Officer.

Description of the Land referred to.

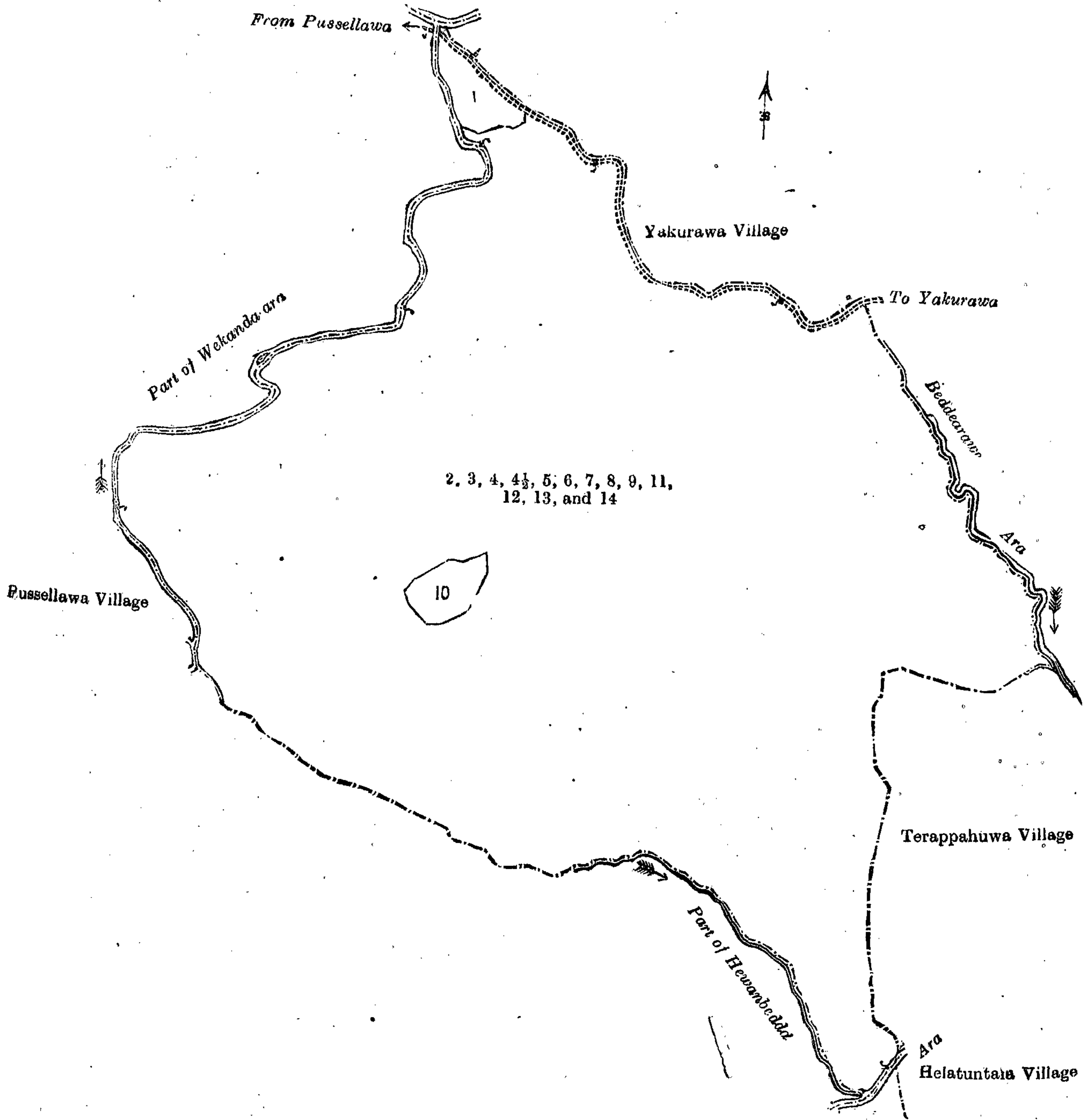
The land commonly called or known as Mahawila, situated in the village of Karawita, in the Meda pattu of the Nawadun korale of the Ratnapura District, in the Province of Sabaragamuwa, containing in extent 4 acres and 32 perches, and shown as lot 59 in preliminary plan 39, and in the annexed diagram, and bounded as follows: on the north by Kandedekandehena claimed by the Crown; on the east by Kandewattahenyaya claimed by the Crown; on the south and west by Alakolawilahena claimed by the Crown.



Surveyor-General's Office,
Colombo, October 14, 1912.

Scale of 8 Chains to an Inch.
Ratnapura S. O. 9, 1912—1913.

A. H. G. V.
for Surveyor, A. R. P.
0 1 29



Surveyor-General's Office,
Colombo, October 17, 1912.

Scale of 16 Chains to an Inch.

Uva S. O. 38, 1912—1913.

A. H. G. DAWSON,
for Surveyor-General.

Ratnapura Notice No. 4,661.

Notice under "The Waste Lands Ordinances of 1897, 1899, 1900, and 1903."

TAKE notice that unless within three months from December 6, 1912, the persons, if any, who claim any interest in the lands hereinafter mentioned or in any one or more of such lands make claim in person or in writing to the said lands or to some interest therein to H. O. Fox, Esq., Special Officer appointed under section 28 of "The Waste Lands Ordinances of 1897, 1899, 1900, and 1903," at his office at Fort, Colombo:

The Special Officer, in pursuance of the powers vested in him by the said Ordinances, will declare by writing under the said lands or such of them, as to which no claim has been made, are the property of the Crown.

H. O. Fox,
Special Officer.

Description of the Lands referred to.

The following lots situated in the village of Kahawatta, in the Palle pattuwa of the Nawadun korale of the Ratnapura District, in the Province of Sabaragamuwa, as described in the annexed diagram:—

Preliminary plan 58.

Situation: Kahawatta village in Nawadun korale of Ratnapura District.

| Lot. | Name of Land. | Extent, A. R. P. |
|------|---|------------------|
| 7 | Amuhenmulla | 0 1 32 |
| 7a | Amuhenmulleokanda | 0 0 7 |
| 7b | Mahaelawaturana | 0 0 13 |
| 7c | Do. | 34 3 33 |
| 8 | Ganimehena, Galaudahena, Pilagawahena, Radagalahena, Ittegalahena, Tennapitahena, Korasawelketiyehena, Golukapuhena, Galkadagodella, Pahalahalyayagodella, Karagalpotehena, Potukuhuburewattehena, Mukatiyandolehena, Atmagawattchenyaya, Gonamadittehena, Ithalawattchenyaya, Galkotuwehenyaya, Panwilahenyaya, Haressehena, Gallenahena, Kanugalahena, Hakurangewattchena | 511 0 28 |
| 8a | Kigasgodellehena, Dunumadalagodellehena, Naduhena, Ambalamagawahena, Bimehena, Madaparehena, Udaowitekanatta, Polgasgodellewattchena | 21 3 18 |
| 8a5 | Polgasgodellehena and Amuhenmulleokanda | 2 2 32 |
| 8b | Dodangahaelawaturana | 0 0 2 |
| 12 | Hiniwalebadawetiya | 5 3 18 |
| 12g | Yakadagalagodamukalana | 2 2 25 |
| 12h | Do. | 0 0 22 |
| 12k | Do. | 1 1 0 |
| 12u | Gonnagahagawahena, Kandegulanehena, Kanudeniyaehena | 10 0 30 |
| 12v | Kandegulanemukalana | 0 0 3 |
| 12w | Do. | 5 1 31 |
| 12x | Do. | 2 1 0 |
| 12y | Yakadagalmukalanyaya, Amunagawagodella, Kandegulana, Egodawattchena, Yakadagalagodamukalana | 18 2 34 |
| 12z | Yakadagalagodamukalana | 0 0 6 |
| 12a1 | Gamaralagehenekela | 4 1 37 |
| 12b1 | Yakadagalmukalanyaya | 0 0 13 |
| 12c1 | Yakadagalagodamukalana | 0 3 1 |
| 12e1 | Do. | 0 0 3 |
| 12f1 | Dodangahaelawaturawemukalana | 4 0 38 |
| 12g1 | Dodangahaelawaturana | 0 0 4 |
| 12h1 | Do. | 0 0 14 |
| 12i1 | Naduhena | 0 1 18 |
| 12j1 | Yakadagalmukalanyaya, Kandegulana, Dodangahaelawaturana, Asweddumegodella, Kankanimullekele, Miledande-clamukalana, Banduraelawaturana, Kanudeniyaehena, Millagasgodellehena | 295 3 31 |
| 13a | Asweddumekamatagodella | 0 2 34 |
| 16 | Gonagasgodellehena | 13 0 22 |
| 21 | Ketakegebimadeniya | 1 0 13 |
| 22 | Mahaelawaturana | 4 3 16 |
| 27 | Minuankoladeniya and Atallayekumbura | 8 3 13 |
| 28 | Dorakadadeniya | 12 3 10 |
| 34 | Berawagalahena, Maniyangamagawakumburagawahenyaya | 61 2 9 |
| | | 1,026 3 10 |

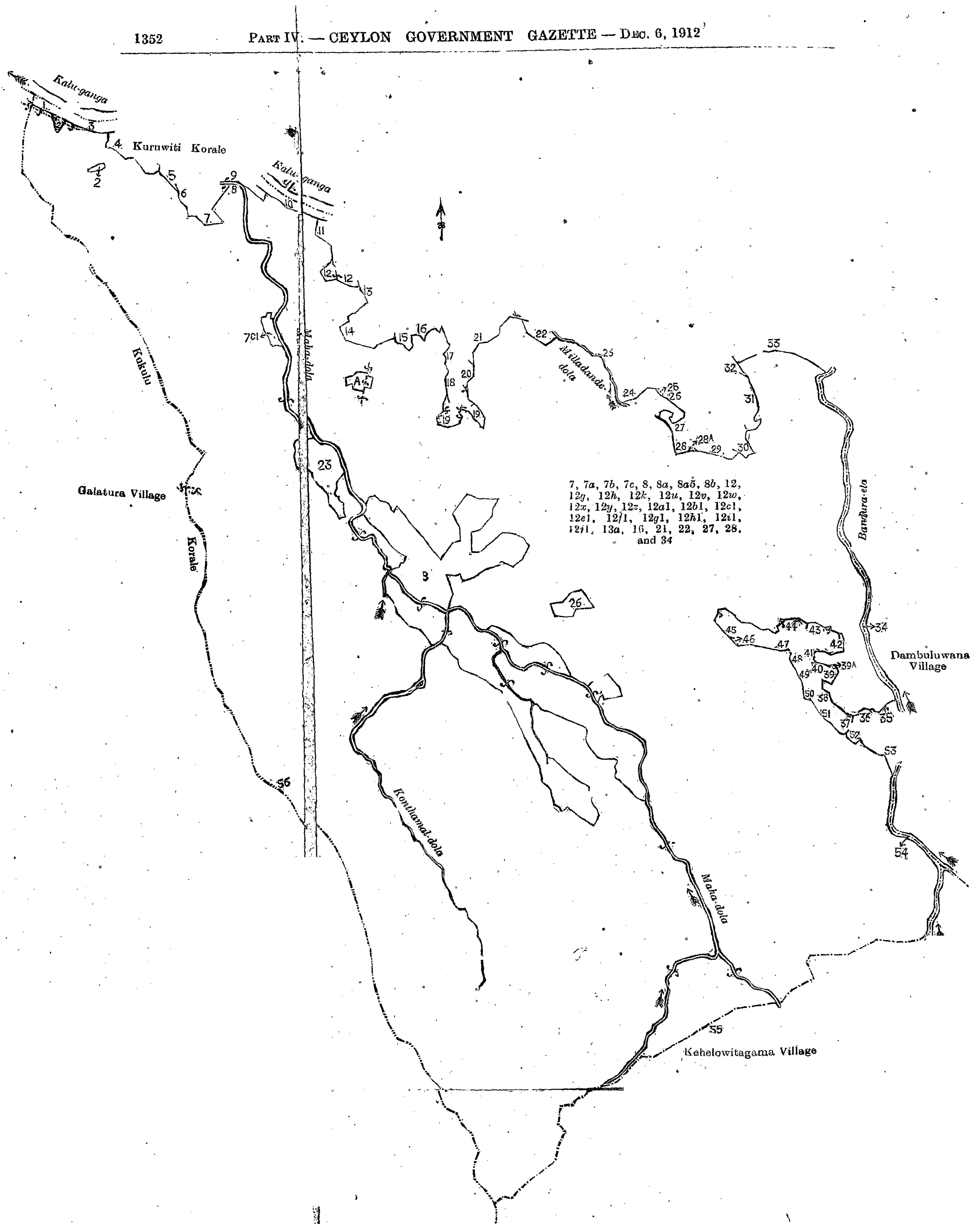
and bounded as follows: on the north by the Kalu-ganga (the boundary limit of Kuruwipi korale), Ganimewatta claimed by Digane Manannalage Sidonchiya, the Kalu-ganga, Dimbulgahakotaliyawatta claimed by Uggalalaye Davitha and others, Demataketiyalanga-aswedduma claimed by Manannalage Selenchiya, Demataketiyemanannalayewatta claimed by ditto and others, Kotaliyawatta claimed by Pattiyagamalaralaye Huratalhamy, the Maha-dola, Amuhenmulla claimed by Pattiyagamalaralaye Huratalhamy, the Kalu-ganga, Amuhenmullawatta *alias* Agalakapapuwatta claimed by Pattiyagamalaralaye Huratalhamy, Polgasgodellewatta claimed by ditto and others, Walaowitawela claimed by Uggalalaye Davitha, Udaowita claimed by Pattiyagamalaralaye Huratalhamy and others, Hiriwala claimed by Malangamage Lama Etana, Hiriwalamullealutaswedduma claimed by Wahumpurage Sarentuwa, Lindagawa-aswedduma claimed by Dingirihamy and others, Lathamigeaswedduma claimed by ditto, Malangamaetiralelaga Lama Etana, Dodangahaelakumbura claimed by ditto, Lathamigeaswedduma claimed by ditto, Ingiriyawatta claimed by Wahumpurage Sarentuwa, Miledandaelagawawatta claimed by ditto, the Miledande-dola, Millagasgodellehena claimed by Konara Mudiyanse Kirimenike, Wahumpurage Sarentuwa and others, Alugollekotaliyawatta claimed by Wahumpurage Ratta and others, Millagasgodellewatta *alias* Alugollekotaliyawatta claimed by Konara Mudiyanse Mudiyanse and others, Madawalakumbura-aswedduma claimed by ditto, Medaswedduma claimed by ditto, Medasweddumekamata claimed by Jayasurige Menikhamy, Bebula claimed by Jayasurige Menikhamy and others, Ketakegebimma claimed by Konara Mudiyanse Mudiyanse, Midellakattiya claimed by Maraliye Jayatileke Banda, Millagasgodellewatta *alias* Alugollekotaliya claimed by Konara Mudiyanse Mudiyanse and others, Banduraelaowita claimed by ditto; on the east by the Bandura-ela (the village limit of Dambuluwana), Ilukowita claimed by Konara Mudiyanse Mudiyanse, Maniyangamekumbura claimed by ditto, Nagahakumbura claimed by Pattiyagamalaralaye Huratalhamy, Halgahakumbura claimed by Konara Mudiyanse Mudiyanse, Hiriwala *alias* Hiriliyadda claimed by ditto, Banduraelawaturana (private), Galabodakumbura claimed by Konara Mudiyanse Mudiyanse, Kirihenyayeliyadda claimed by ditto, Aswedduma claimed by ditto, Petalipayegodella (T. P. 197,856), Alugollekumbura claimed by Konara Mudiyanse Mudiyanse, Kamideniya claimed by ditto, Kamideniyekumbura claimed by ditto, Manannalayekumbura claimed by Manannalaye Selenchiya, Kirihenyayeliyadda claimed by Konara Mudiyanse Mudiyanse, Galabodakumbura claimed by ditto, Halgahakumbura claimed by ditto, Nagahakumbura claimed by Pattiyagamalaralaye Huratalhamy, Maniyangamekumbura claimed by Konara Mudiyanse Mudiyanse, Ilukowita claimed by ditto, the Bandura-ela (the village limit of Dambuluwana); on the south by the village limit of Kehelowitagama; on the west by the limit of Kukul korale (the village limit of Galatura).

NOTE.—The following lots lying within the above boundaries are excluded from this notice, and their aggregate acreage of 62 acres 2 roods and 26 perches is not included in the acreage of 1,026 acres 3 roods and 10 perches given above:—

Preliminary plan 58.

| Lot. | Name of Land. | Extent, A. R. P. |
|---------|--|------------------|
| 2 | Galapalla | 0 0 21 |
| 7c1 | Radagalkumbura | 0 3 17 |
| 23 | Galkadadeniya, Galkada-aswedduma | 4 0 27 |
| 26 | Hapurugalavedaralagewatta | 1 1 32 |
| A 8a2 | Dunumadalagodellehenawatta | 0 2 3 |
| A 8a3 | Dunumadalagodellewatta | 0 0 31 |
| A 8a4 | Do. | 0 0 34 |
| B 12y1 | Maussagalakumbura | 1 1 18 |
| B 12d1 | Hapurugalavedaralagewatta | 0 0 18 |
| B 12f1a | Koswatta | 0 3 15 |
| B 12f1b | Do. | 0 0 5 |
| B 12f1c | Do. | 0 0 4 |
| B 24 | Pahalalahalyaya, Medahalyaya, Medadepela, Potukumbura, Potukumburaswedduma, Pahala-arawa, Maraliyadda, Pahalatumpela, Ithalatumpela, Pitadigana, Indigahaliyadda, Kussiyakumbura, Weraniyaketiakumbura, Waturawakumbura, Mailamurekumbura, Welinaramekumbura, Dangodella | 36 1 34 |
| B 25 | Kelegahawattayaya | 6 0 25 |
| B 25a | Koswatta | 1 2 23 |
| B 25b | Do. | 0 0 6 |
| B 29 | Medawatta and Jasingewatta | 2 2 10 |
| B 30 | Dumpeladeniya <i>alias</i> Akkarandaluwekumbura | 4 0 32 |
| B 31 | Udapuraneowita | 1 2 31 |
| | | 62 2 26 |

D 7



7, 7a, 7b, 7c, 8, 8a, 8a5, 8b, 12, 12g, 12h, 12k, 12u, 12v, 12w, 12x, 12y, 12z, 12a1, 12b1, 12c1, 12e1, 12f1, 12g1, 12h1, 12i1, 12j1, 13a, 16, 21, 22, 27, 28, and 34

- North
- 1 Kalu-ganga
 - 2 Ganinewatta
 - 3 Kalu-ganga
 - 4 Dimbulgahakotaliyawatta
 - 5 Demataketiyawanga-aswedduma
 - 6 Demataketiyemanannalayawatta
 - 7 Kotaliyawatta
 - 8 The Maha-dola
 - 9 Amuhemulla
 - 10 Kalu-ganga
 - 11 Amuhemullawatta alias Agalakapapuwatta
 - 12 Polgasgodellewatta
 - 13 Walaowitawella
 - 14 Udaowita
 - 15 Hiriwala
 - 16 Hirivalamullealutaswedduma
 - 17 Lindagawa-aswedduma
 - 18 Lathamigeaswedduma
 - 19 Dodangahaekumkura
 - 20 Lathamigeaswedduma
 - 21 Ingiriyawatta
 - 22 Miledandaewawatta
 - 23 Miledande-dola
 - 24 Millagasdellewatta
 - 25 Alugollekotaliyawatta
 - 26 Millagasdellewatta alias Alugollekotaliyawatta
 - 27 Madawalakumbura-aswedduma
 - 28 Meda-asweddumekamata
 - 29 Eubula
 - 30 Ketakolagebina

- 31 Midollakattiya
 - 32 Millagasdellewatta alias Alugollekotaliya
 - 33 Banduraelaowita
- East.
- 34 Banduraela (the village limit of Dambuluwana)
 - 35 Ilukowita
 - 36 Maniangamagakumbura
 - 37 Nagahakumbura
 - 38 Halgahakumbura
 - 39 Hiriwala alias Hiriliyadda
 - 39a Banduraelawaturana
 - 40 Galabodakumbura
 - 41 Kiriheneyageliyadda
 - 42 Aswedduma
 - 43 Petalipayegodella (T. P. 197,856)
 - 44 Alugollekumbura
 - 45 Kamideniya
 - 46 Kamideniyekumbura
 - 47 Manannalayekumbura
 - 48 Kiriheneyageliyadda
 - 49 Galabodakumbura
 - 50 Halgahakumbura
 - 51 Nagahakumbura
 - 52 Maniangamagakumbura
 - 53 Ilukowita
 - 54 Bandura-ela (Dambuluwana)
- South
- 55 Village limit

Surveyor-General's Office, 12, Colombo, September 18, 1912

Scale of 16 Chains to an Inch
Ratnapura S. O. 10, 1912

Matara Notice No. 4,662.**Notice under "The Waste Lands Ordinances of 1897, 1899, 1900, and 1903."**

TAKE notice that unless within three months from December 6, 1912, the persons, if any, who claim any interest in the land hereinafter mentioned appear before the Assistant Government Agent of the Matara District, at the Matara Kacheheri, and make claim to the said land or to some interest therein :

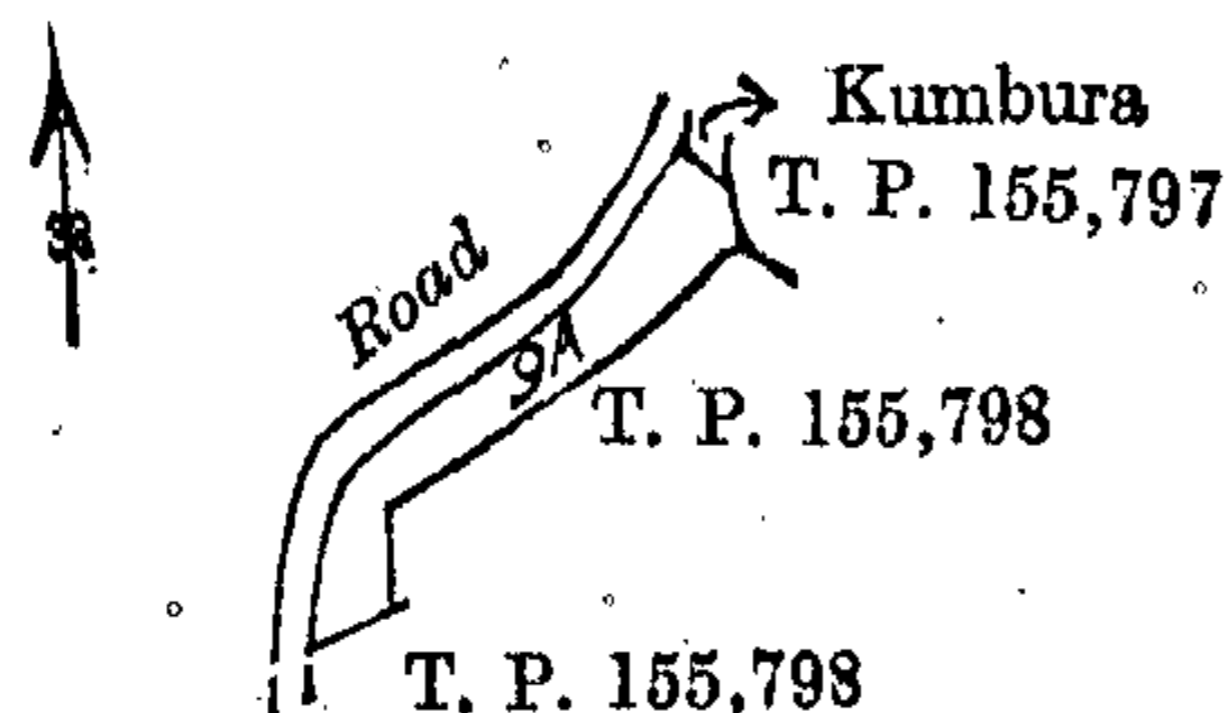
Such Assistant Government Agent, in pursuance of the powers in him vested by "The Waste Lands Ordinances of 1897, 1899, 1900, and 1903," will declare by writing under his hand that the said land, to which no claim has been made, is the property of the Crown.

G. F. R. BROWNING,
Assistant Government Agent.

Description of the Land referred to.

The land commonly called or known as Kowilagodahena, situated in the village of Kaduruwana, in the Morawak korale of the Matara District, Southern Province, containing in extent 2 roods, shown as lot 9a in block survey preliminary plan 8, and in the annexed diagram, and bounded as follows: on the north by road, Kumbura claimed by E. G. Wattuhami and others and T. P. 155,797; on the east by T. P. 155,798; on the south by T. P. 155,798; on the west by road.

Field sheet O/14/54—62.



Scale of 8 Chains to an Inch.

Surveyor-General's Office,
Colombo, September 9, 1912.

A. H. G. DAWSON,
for Surveyor-General.

FINAL ORDERS.**Matara S. O. No. 1,604.****Order under Section 2 of "The Waste Lands Ordinances of 1897, 1899, 1900, and 1903," declaring Lands to be Crown Property.**

In the matter of the lands commonly called or known as Batalawatta, Diwulhena, &c., situate in the village of Pananwela, in the Kandaboda pattu of the Matara District, in the Southern Province, and of "The Waste Lands Ordinances of 1897, 1899, 1900, and 1903."

THE notice required by section 1 of "The Waste Lands Ordinances of 1897, 1899, 1900, and 1903," having been duly published in manner prescribed by that section in respect of the above-named lands (*vide* Notice No. 4,172), and no claim having been made to the said lands or to any interest therein within the period of three months from the date specified in the said notice, I, Walter Ernest Wait, Special Officer appointed under section 28 of the said Ordinances, under and by virtue of the powers vested in me in that behalf by section 2 of the said Ordinances, do hereby on October 23, 1912, order and declare that the said lands, as more fully described herein below, situate in the village of Pananwela, in the Kandaboda pattu of the Matara District, in the Southern Province, and shown as lots 114i, 161a1, 175g, 176c, 161a, 205, 114n, 121, 153o, and 153n in preliminary plan 177, and in the annexed diagrams, and containing in extent 12 acres 2 roods and 32 perches, are the property of the Crown.

Description of the Lands referred to:

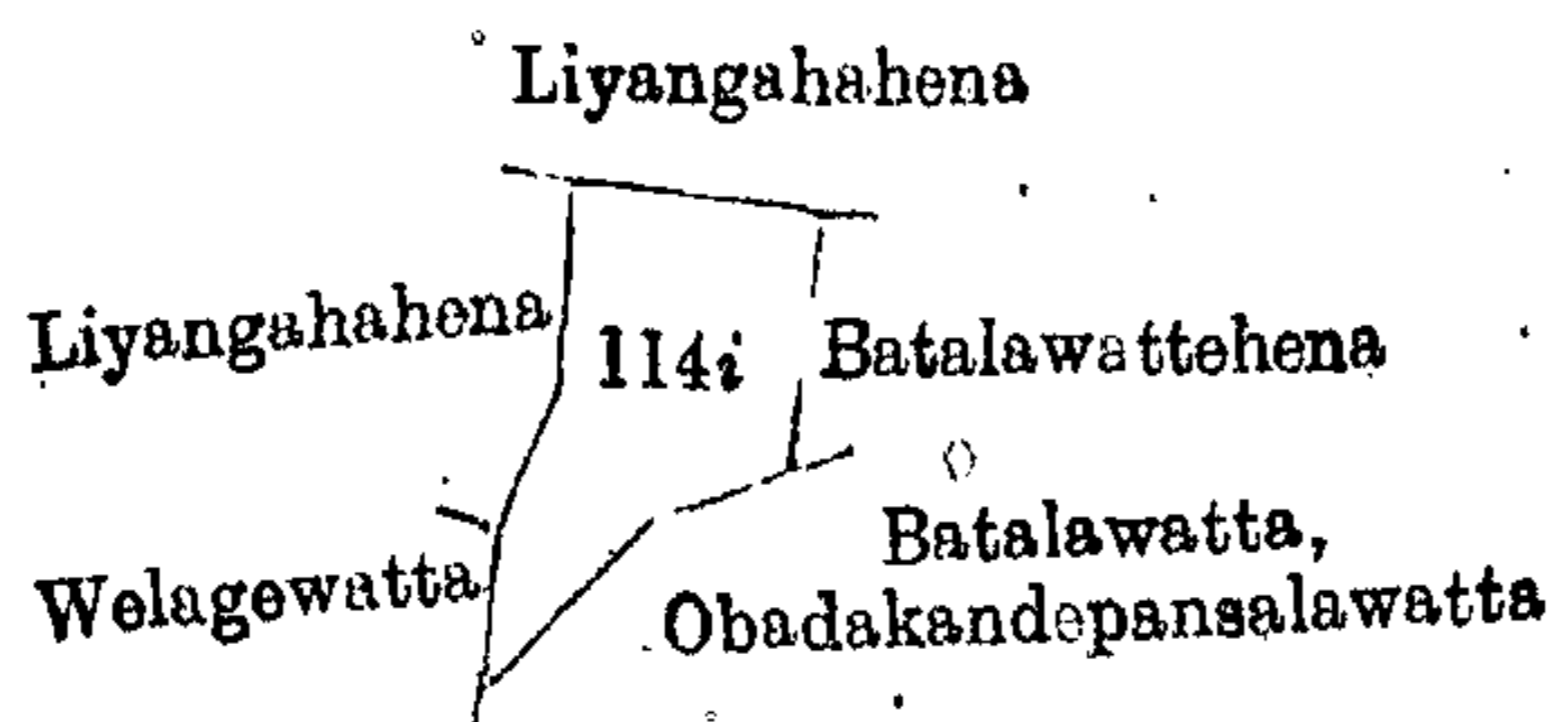
The following lots situated in the village of Pananwela, in the Kandaboda pattu of the Matara District, in the Southern Province, as described in the annexed diagrams:—

I.—Preliminary plan 177.

Situation: Pananwela village in Kandaboda korale of Matara District.

| Lot. | Name of Land. | Extent, A. R. P. |
|------|---------------|------------------|
| 114i | Batalawatta | 1 0 16 |

and bounded as follows: on the north by Liyangahahena claimed by J. Ilangakoon; on the east by Batalawattahena claimed by Obada Arachchige Jandiris and others; on the south by Batalawatta, Obadakandepansalawatta claimed by Gunaratna Terunnase; on the west by Welagewatta claimed by Obadakanda Vihare, Liyangahahena claimed by Ilangakoon.



Scale of 8 Chains to an Inch.

Surveyor-General's Office,
Colombo, June 26, 1911.

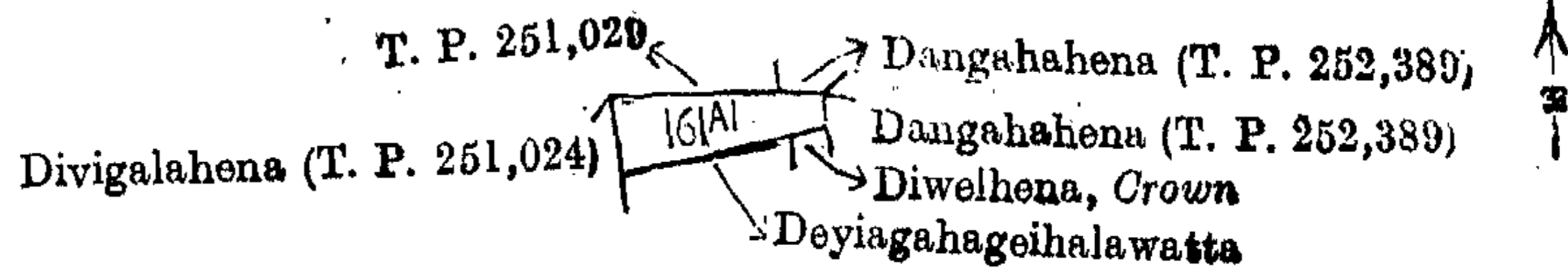
A. H. G. DAWSON,
for Surveyor-General.

II.—Preliminary plan 177.

Situation: Pananwela village in Kandaboda pattu of Matara District.

| Lot. | Name of Land. | Extent, A. R. P. |
|-------|---------------|------------------|
| 161a1 | Diwulhena | 0 1 29 |

and bounded as follows : on the north by T. P. 251,029, Dangahahena sold by the Crown (T. P. 252,389); on the east by Dangahahena sold by the Crown (T. P. 252,389); on the south by Diwelhena claimed by the Crown, Deyiagahageihalawatta claimed by K. Punchihamy and others; on the west by Divigalahena sold by the Crown (T. P. 251,024).



Surveyor-General's Office,
Colombo, June 26, 1911.

Scale of 8 Chains to an Inch.

A. H. G. DAWSON,
for Surveyor-General.

III.—Preliminary plan 177.

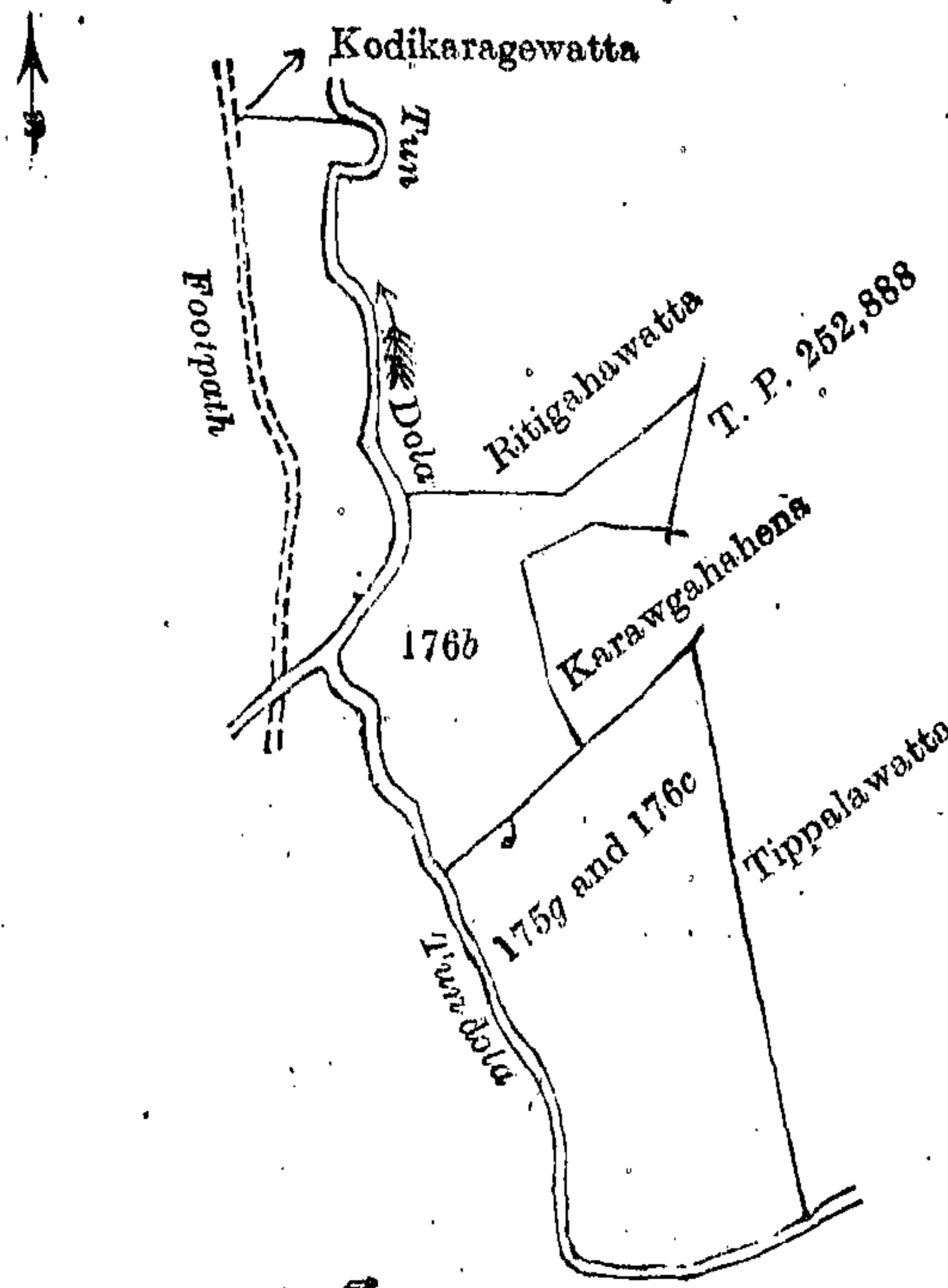
Situation : Pananwela village in Kandaboda pattu of Matara District.

| Lot. | Name of Land. | Extent, A. R. P. |
|------|----------------|------------------|
| 175g | Kodikaregehena | 0 2 7 |
| 176c | Karalgahahena | 1 2 0 |
| | | 2 0 7 |

and bounded as follows : on the north by Kodikaragewatta claimed by Kulappuachchige Andris and others; on the east by the Tun-dola, Ritigahawatta claimed by W. J. Andris and others, T. P. 252,888, Karawgahahena claimed by W. J. D. Andris and others, Tippalawatta claimed by K. Andris and others; on the south by the Tun-dola; on the west by the Tun-dola, a footpath.

NOTE.—The following lot lying within the above boundaries is excluded from this part of the order, and its area of 3 roods and 5 perches is not included in the acreage of 2 acres and 7 perches given above :—

| Lot. | Name of Land. | Extent, A. R. P. |
|------|---------------|------------------|
| 176b | Karalgahahena | 0 3 5 |



Surveyor-General's Office,
Colombo, June 26, 1911.

Scale of 4 Chains to an Inch.

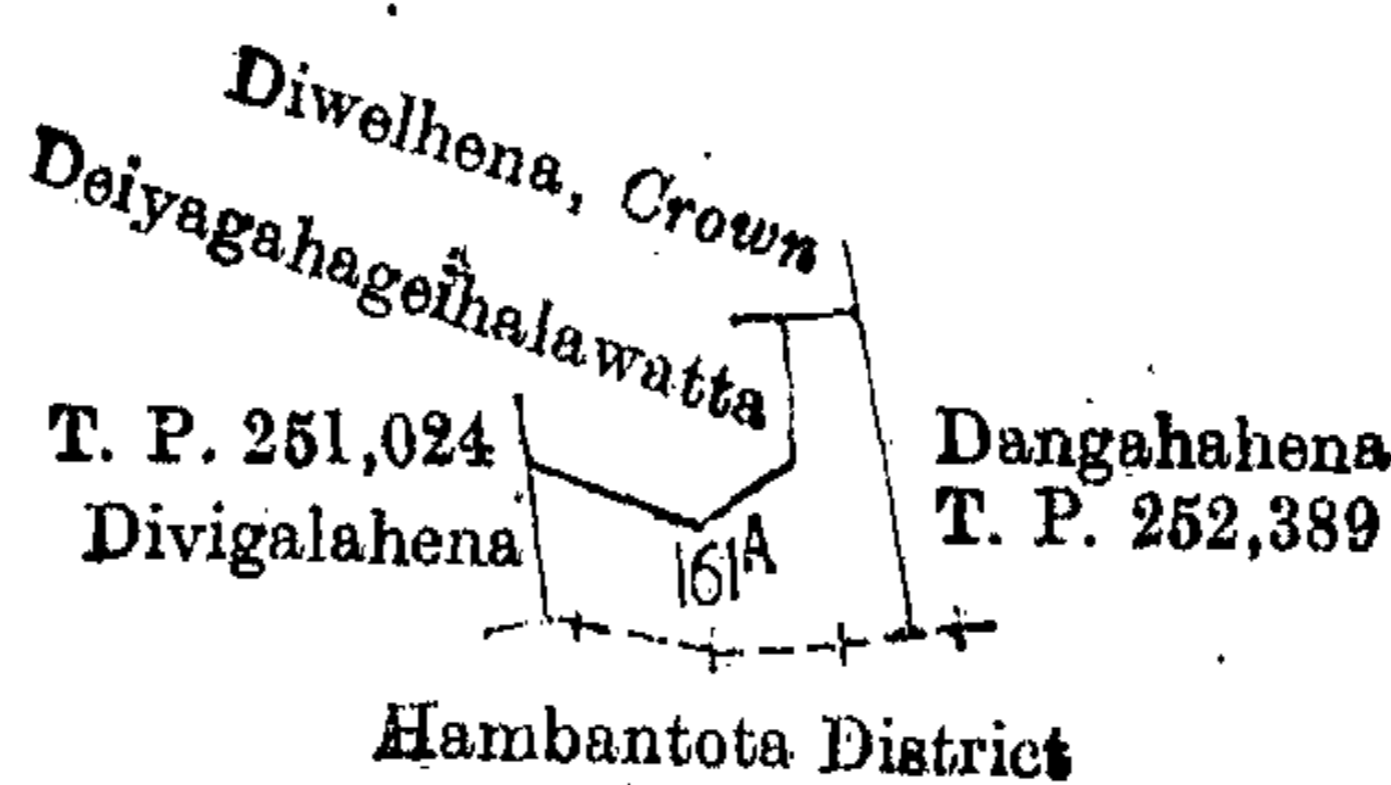
A. H. G. DAWSON,
for Surveyor-General.

IV.—Preliminary plan 177.

Situation : Pananwela village in Kandaboda pattu of Matara District.

| Lot. | Name of Land. | Extent, A. R. P. |
|------|---------------|------------------|
| 161a | Diwelhena | 0 3 10 |

and bounded as follows : on the north by Deyiagahageihalawatta claimed by K. Punchihamy and others, Diwelhena claimed by the Crown; on the east by Dangahahena sold by the Crown (T. P. 252,389); on the south by the boundary of the Hambantota District; on the west by Divigalahena sold by the Crown, T. P. 251,024.



Surveyor-General's Office,
Colombo, April 5, 1910.

Scale of 8 Chains to an Inch.

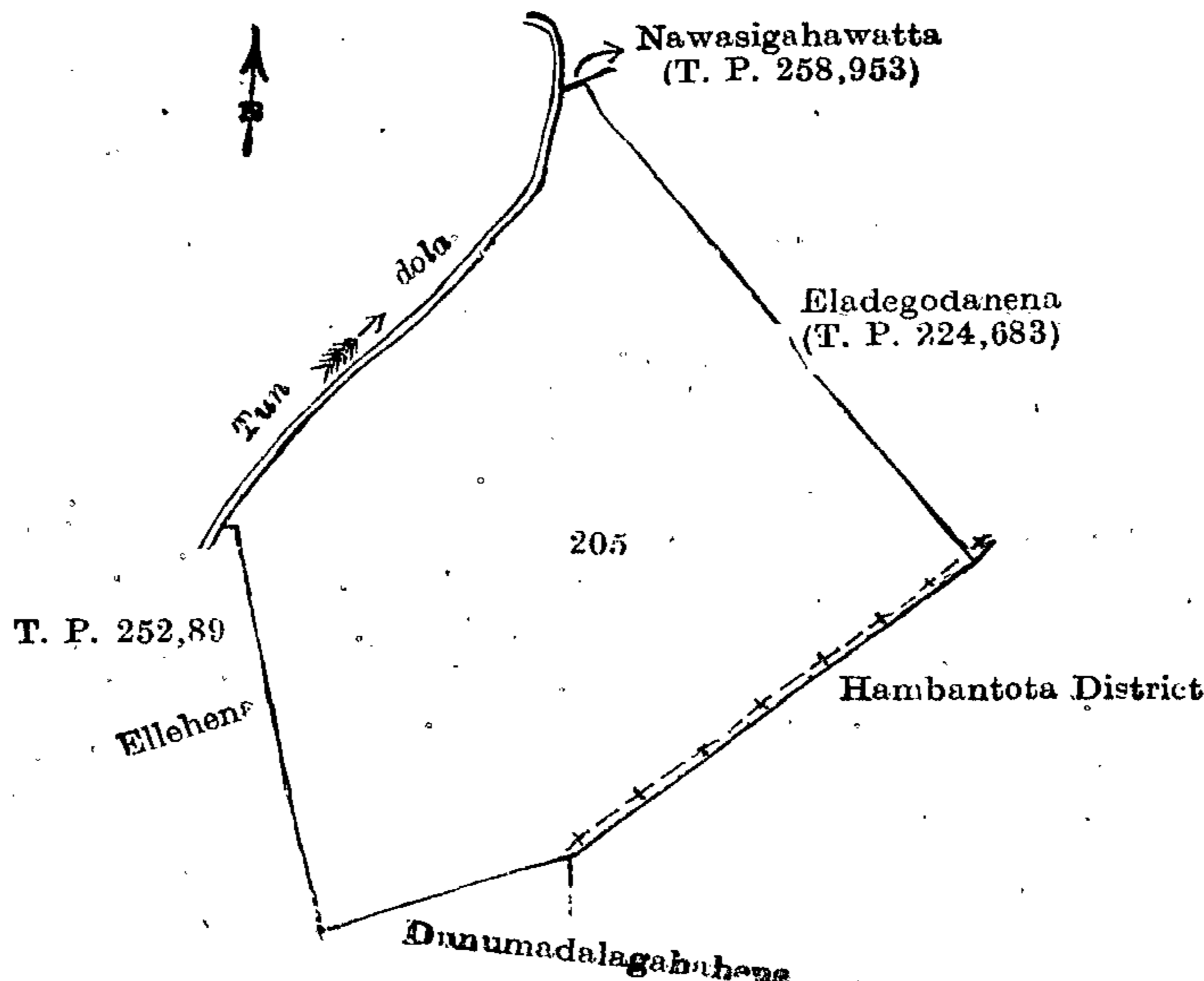
J. B. M. RIDOUT,
for Surveyor-General.

V.—Preliminary plan 177.

Situation : Pananwela village in Kandaboda pattu of Matara District.

| Lot. | Name of Land. | Extent, A. R. P. |
|------|-----------------|------------------|
| 205 | Kendaketiyehena | 5 0 19 |

and bounded as follows : on the north by the Tun-dola, Nawasigahawatta granted at half-improved value (T. P. 258,953) ; on the east by Eladegodahena (T. P. 224,683) ; on the south by the boundary of the Hambantota District, Dunumadalagahena sold by the Crown ; on the west by Ellehena sold by the Crown, T. P. 252,891.



Surveyor-General's Office,
Colombo, April 5, 1910.

Scale of 4 Chains to an Inch.


J. B. M. RIDOUT,
for Surveyor-General.

VI.—Preliminary plan 177.

Situation : Pananela village in Kandaboda pattu of Matara District.

| Lot. | Name of Land. | Extent, A. R. P. |
|------|--------------------|------------------|
| 114n | Palolpitiyegewatta | 0 3 14 |

and bounded as follows : on the north by Wewalangalahena, &c., claimed by the Crown ; on the east by Welipothewatta sold by the Crown (T. P. 259,437) ; on the south by Pelawatta, &c., claimed by O. Janis and others ; on the west by Palolpitiyegewatta alias Pansalawatta claimed by Obadakande Vihare and others.



Surveyor-General's Office,
Colombo, April 5, 1910.

Scale of 8 Chains to an Inch.

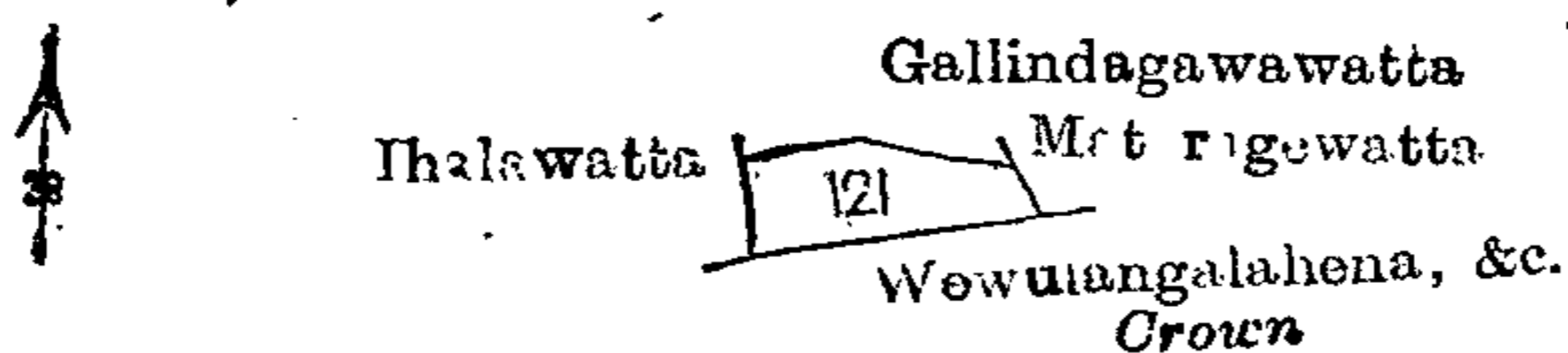
J. B. M. RIDOUT,
for Surveyor-General.

VII.—Preliminary plan 177.

Situation : Pananwela village in Kandaboda pattu of Matara District.

| Lot. | Name of Land. | Extent, A. R. P. |
|------|---------------|------------------|
| 121 | Ihalawatta | 0 1 32 |

and bounded as follows : on the north by Gallindagawawatta claimed by J. K. Baba and others ; on the east by Mataragewatta claimed by W. P. Niculas ; on the south by Wewalangalahena, &c., claimed by the Crown ; on the west by Ihalawatta claimed by I. Baba and others.



Surveyor-General's Office,
Colombo, April 5, 1910.

Scale of 8 Chains to an Inch.

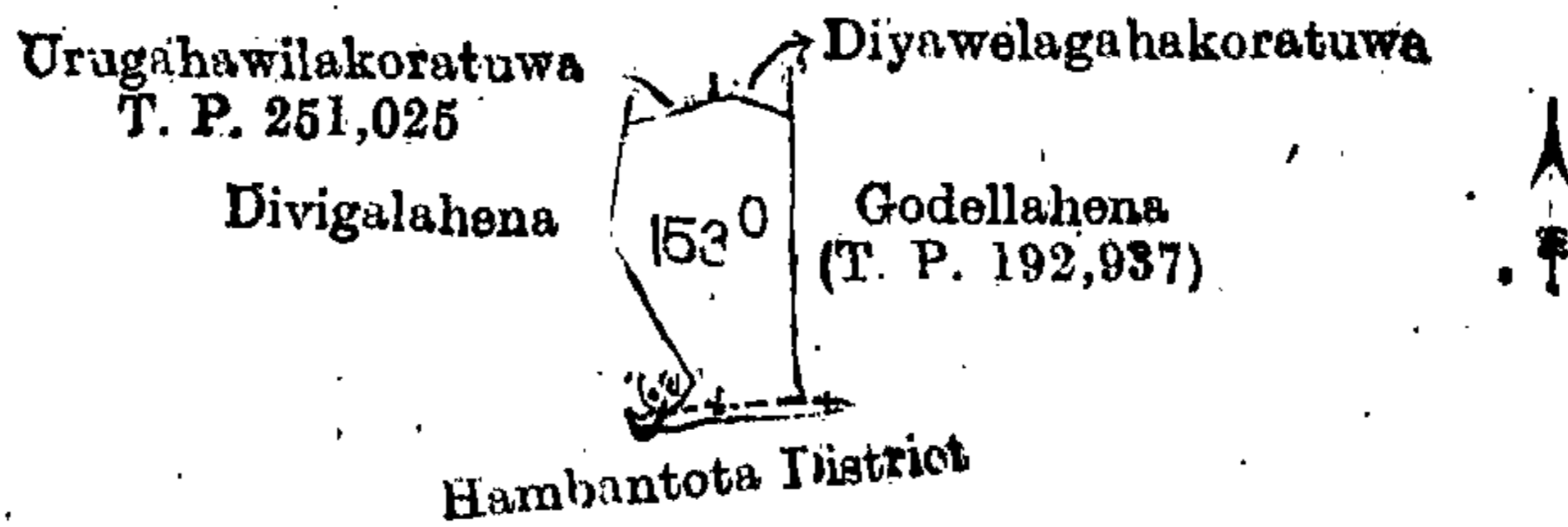
J. B. M. RIDOUT,
for Surveyor-General.

VIII.—Preliminary plan 177.

Situation : Pananwela village in Kandaboda pattu of Matara District.

| Lot. | Name of Land. | Extent, A. R. P. |
|------|---------------|------------------|
| 153o | Kukulagewatta | 1 1 0 |

and bounded as follows : on the north by Urugahawilakoratuwa sold by the Crown (T. P. 251,025), Diyawelagahakoratuwa claimed by Abeyawardena Liyanage Don Andris ; on the east by Godellahena (T. P. 192,937) ; on the south by the boundary of the Hambantota District ; on the west by Divigalahena sold by the Crown.



Surveyor-General's Office,
Colombo, April 5, 1910.

Scale of 8 Chains to an Inch.

J. B. M. RIDOUT,
for Surveyor-General.

IX.—Preliminary plan 177.

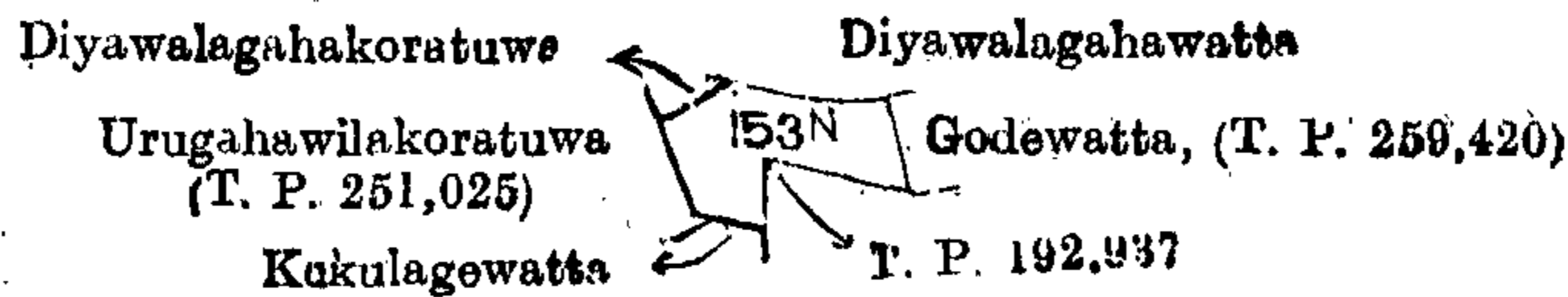
Situation : Pananwela village in Kandaboda pattu of Matara District.

| Lot. | Name of Land. | Extent, A. R. P. |
|------|----------------------|------------------|
| 153n | Diyawelagahakoratuwa | 0 2 25 |

and bounded as follows : on the north by Diyawalagahakoratuwa claimed by Abeyawardena Liyanage Don Adirian, Diyawalagahawatta claimed by A. L. Adirian and others ; on the east by Godewatta granted at half-improved value (T. P. 259,420) ; on the south by T. P. 192,937, Kukulagewatta claimed by Amarasinge Appu and others ; on the west by Uragahawilakoratuwa (T. P. 251,025).

October 23, 1912.

W. E. WAIT,
Special Officer.



Surveyor-General's Office,
Colombo, December 4, 1909.

Scale of 8 Chains to an Inch.

J. B. M. RIDOUT,
for Surveyor-General.

Matara S. O. No. 1,605.

**Order under Section 2 of "The Waste Lands Ordinances of 1897, 1899, 1900, and 1903,"
declaring Lands to be Crown Property.**

In the matter of the lands commonly called or known as Hiruwalahena, Mahahenawatta, Pattiyagoda (road reservation), &c., situate in the village of Asmagoda, in the Weligam korale of the Matara District, in the Southern Province, and of "The Waste Lands Ordinances of 1897, 1899, 1900, and 1903."

THE notice required by section 1 of "The Waste Lands Ordinances of 1897, 1899, 1900, and 1903," having been duly published in manner prescribed by that section in respect of the above-named lands (*vide* Notice No. 4,380), and no claim having been made to the said lands or to any interest therein within the period of three months from the date specified in the said notice, I, Frederick Lewis, Special Officer appointed under section 28 of the said Ordinances, under and by virtue of the powers vested in me in that behalf by section 2 of the said Ordinances, do hereby on October 18, 1912, order and declare that the said lands, as more fully described herein below, situate in the village of Asmagoda, in the Weligam korale of the Matara District, in the Southern Province, and shown as lots 23a, 23a1, 23a2, 26, 110, 111, 113, 28a, 28b, 66a, 66a1, 79, 121 in preliminary plan 538 and in the annexed diagram, and containing in extent 7 acres and 29 perches, are the property of the Crown.

Description of the Lands referred to.

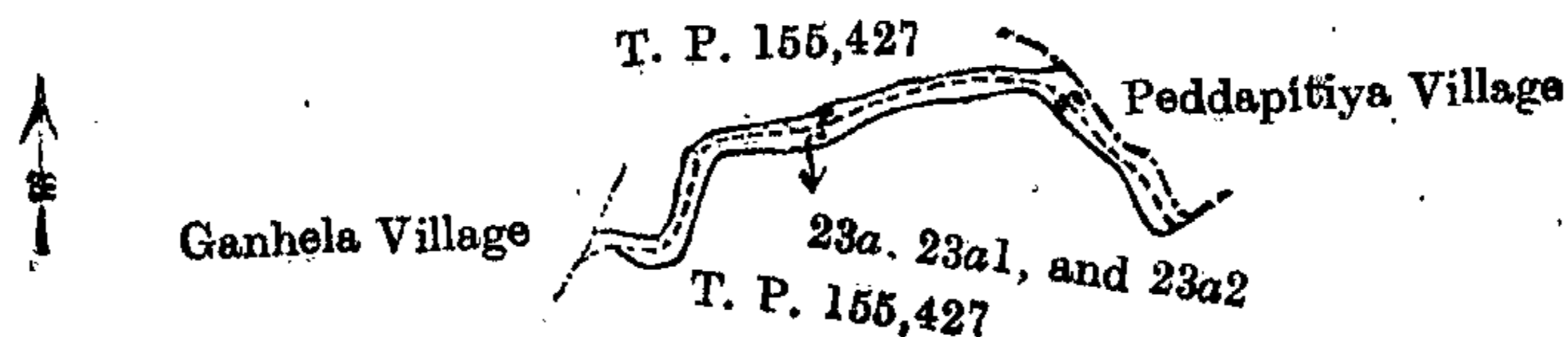
The following lots situated in the village of Asmagoda, in the Weligam korale of the Matara District, in the Southern Province, as described in the annexed diagrams :—

I.—Preliminary plan 538.

Situation : Asmagoda village in Weligam korale of Matara District.

| Lot. | Name of Land. | Extent, A. R. P. |
|------|---------------|------------------|
| 23a | Hiruwalahena | 0 0 35 |
| 23a1 | Mahahenawatta | 0 0 2 |
| 23a2 | Do. | 0 0 4 |
| | | 0 1 1 |

and bounded as follows : on the north by T. P. 155,427 ; on the east by the village limit of Peddapitiya ; on the south by T. P. 155,427 ; on the west by the village limit of Ganhela.



Surveyor-General's Office,
Colombo, February 9, 1912.

Scale of 8 Chains to an Inch.

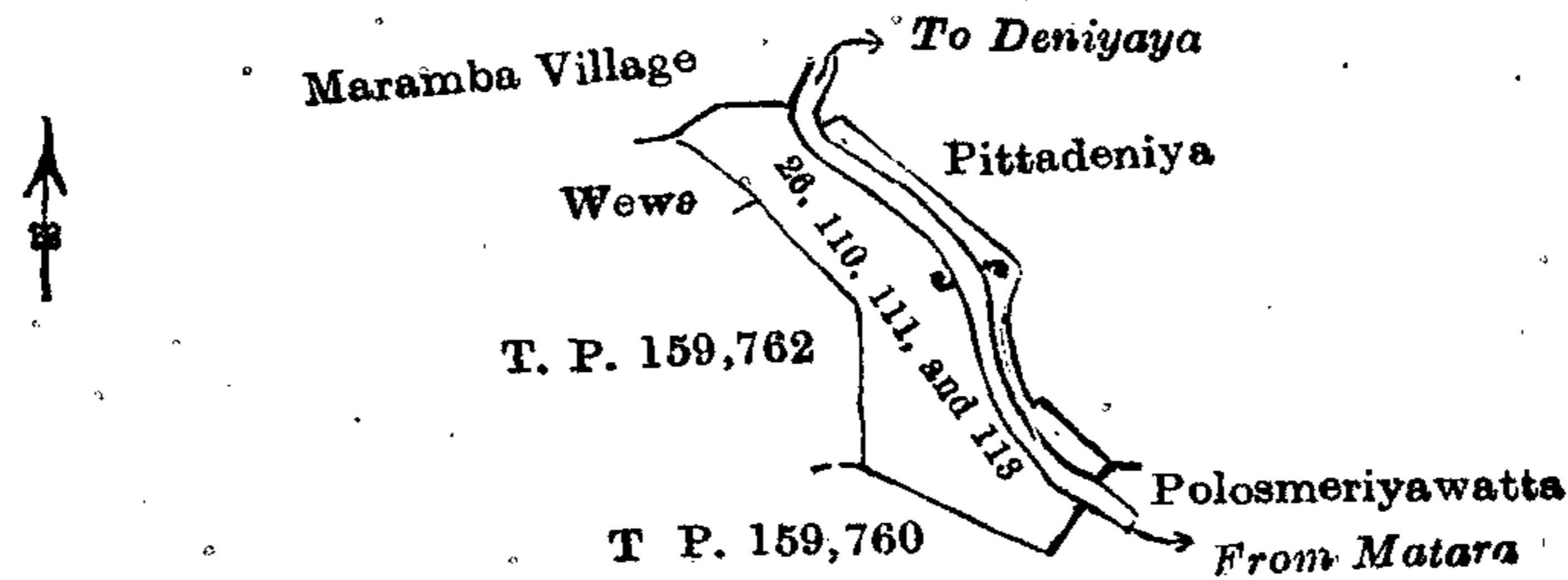
A. H. G. DAWSON,
for Surveyor-General.

II.—Preliminary plan 538.

Situation : Asmagoda village in Weligam korale of Matara District.

| Lot. | Name of Land. | Extent, A. R. P. |
|------|--|------------------|
| 26 | Pattiyagoda (road reservation) | 2 0 4 |
| 110 | Galagawadeniyagodella (road reservation) | 0 0 14 |
| 111 | Sohompolagodella (road reservation) | 0 0 14 |
| 113 | Pattiyadeniyagodella (road reservation) | 0 0 14 |
| | | 2 1 6 |

and bounded as follows : on the north by the village limit of Maramba ; on the east by the road from Deniyaya to Matara, Pittadeniya claimed by Nadakandage Don David, Polosmeriyawatta claimed by Nadakandage Haramanis, the road from Deniyaya to Matara, T. P. 159,760 ; on the south by T. P. 159,760 ; on the west by T. P. 159,762, Wewa claimed by Weerasinghe Arachchige Arnolis.



Surveyor-General's Office,
Colombo, February 9, 1912.

Scale of 8 Chains to an Inch.

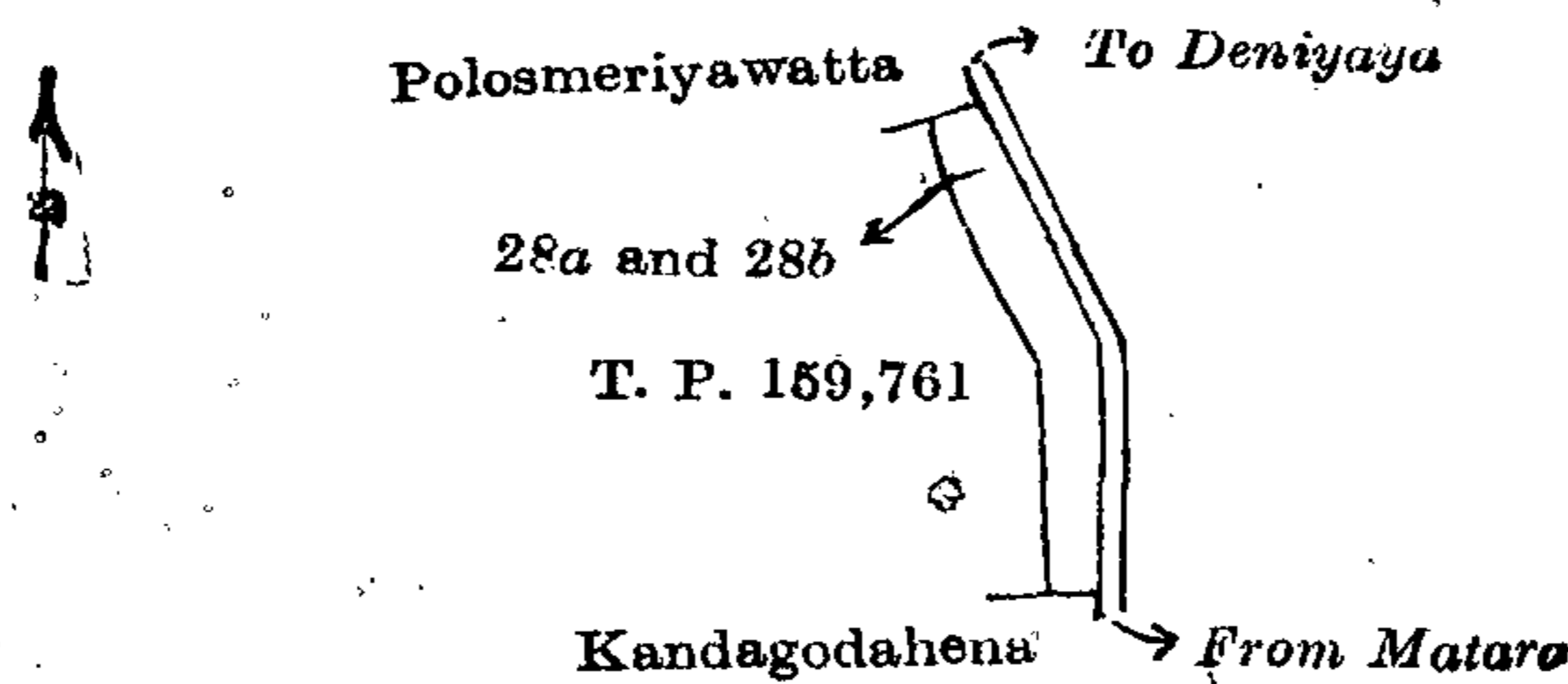
A. H. G. DAWSON,
for Surveyor-General.

III.—Preliminary plan 538.

Situation : Asmagoda village in Weligam korale of Matara District.

| Lot. | Name of Land. | Extent, A. R. P. |
|------|---------------------------------|------------------|
| 28a | Polosmeriyawatta or Muttetuhena | 0 0 1 |
| 28b | Muttetuhena (road reservation) | 0 2 32 |
| | | 0 2 33 |

and bounded as follows : on the north by Polosmeriyawatta claimed by N. Harmanis ; on the east by the road from Deniyaya to Matara ; on the south by Kandagodahena claimed by N. Harmanis ; on the west by T. P. 159,761.



Surveyor-General's Office,
Colombo, February 9, 1912.

Scale of 8 Chains to an Inch.

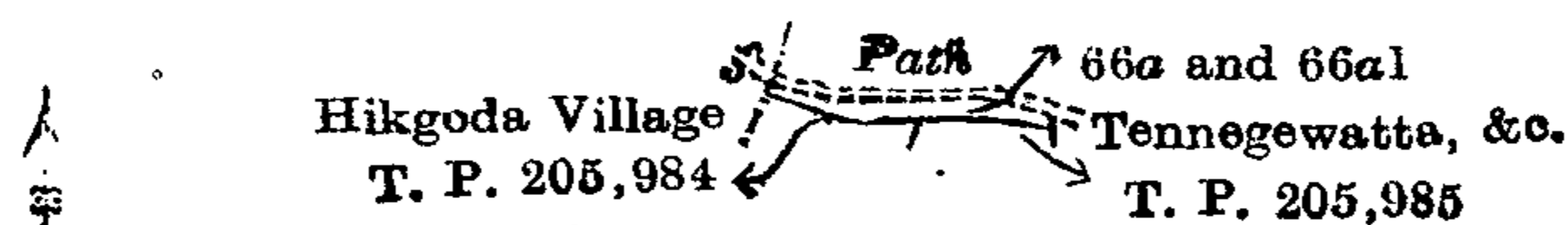
A. H. G. DAWSON,
for Surveyor-General.

IV.—Preliminary plan 538.

Situation : Asmagoda village in Weligam korale of Matara District.

| Lot. | Name of Land. | Extent, A. R. P. |
|------|----------------|------------------|
| 66a | Amuhenakanatta | 0 0 9 |
| 66a1 | Amuhenawatta | 0 0 11 |
| | | 0 0 20 |

and bounded as follows : on the north by a path ; on the east by Tennegeewatta, &c., claimed by Tennege Balahami and others on the south by T. Ps. 205,985, 205,984 ; on the west by the village limit of Hikgoda.



Surveyor-General's Office,
Colombo, February 9, 1912.

Scale of 8 Chains to an Inch.

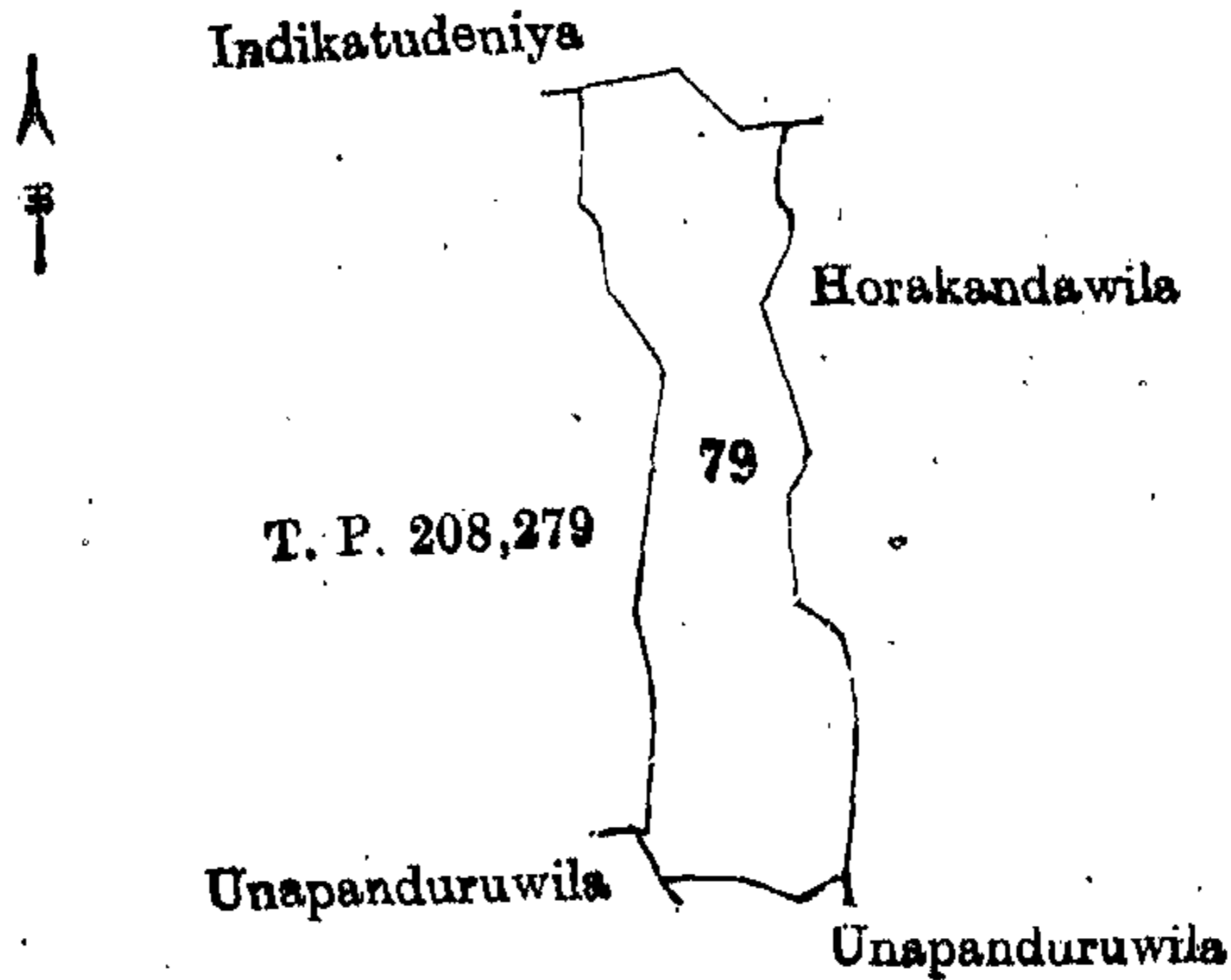
A. H. G. DAWSON,
for Surveyor-General.

V.—Preliminary plan 538.

Situation : Asmagoda village in Weligam korale of Matara District.

| Lot. | Name of Land. | Extent, A. R. P. |
|------|--|------------------|
| 79 | Kanatadeniyadukuttiya alias Hinwiladukuttiya | 3 2 35 |

and bounded as follows : on the north by Indikatudeniya claimed by J. A. Wickramaratne, Mudaliyar ; on the east by Horakandawilla claimed by Koragalodage Andris ; on the south by Unapanduruwila claimed by Don S. A. Siriwardena ; on the west by Unapanduruwila claimed by Don S. A. Siriwardena, T. P. 208,279.



Surveyor-General's Office,
Colombo, February 9, 1912.

Scale of 8 Chains to an Inch.

A. H. G. DAWSON,
for Surveyor-General.

VI.—Preliminary plan 538.


Situation : Asmagoda village in Weligam korale of Matara District.

| Lot. | Name of Land. | Extent, A. R. P. |
|------|--------------------|------------------|
| 121 | Indikatudeniyeheha | 0 0 14 |

and bounded as follows : on the north by Indikatudeniyeheha claimed by the Crown ; on the east by Indikatudeniyeheha sold by the Crown ; on the south by Maragahahena claimed by Dapanage Singho Appu and others ; on the west by the road from Matara to Deniyaya.

October 18, 1912.

FREDERICK LEWIS,
Special Officer.



Surveyor-General's Office
Colombo, February 9, 1912.

Scale of 8 Chains to an Inch.

A. H. G. DAWSON,
for Surveyor-General.

Hambantota S. O. No. 863.

Order under Section 4, Sub-section (1), of "The Waste Lands Ordinances of 1897, 1899, 1900, and 1903," admitting Lands to be Private Property.

In the matter of the lands commonly called or known as Polwattehena, Loluheha, Bogahahena, &c., situate in the village of Palle Julampitiya, in the West Giruwa pattu of the Hambantota District, in the Southern Province, and of "The Waste Lands Ordinances of 1897, 1899, 1900, and 1903."

WHEREAS in pursuance of section 1 of the said Ordinances it was duly notified on July 17, 1908, that if no claim to the lands commonly called or known as Polwattehena, Loluheha, Bogahahena, &c., situate in the village of Palle Julampitiya, in the West Giruwa pattu of the Hambantota District, in the Southern Province, containing in extent 58 acres 1 rood and 16 perches, and shown as lots 19c, 38, 19e, 32, 34, 19g in preliminary plan 383, and in the annexed diagrams, was made to John George Fraser, Special Officer appointed under section 28 of the said Ordinances, within the period of three months from the date specified in such notice, such land would be declared the property of Crown, and dealt with on account of the Crown (*vide* Notice No. 3,115):

And whereas (1) Kulasin Arachchige Don Pedris Appuhamy, (2) ditto Dingi Appuhamy, (3) Wirasinha Kulatunga Onahamine, widow of Kulasin Arachchige Don Cornelis Appuhamy, (4) Don Franciscu Arachchige Don Davith Appuhamy, made claim thereto, and John George Fraser, Special Officer appointed under section 28 of the said Ordinances, made due inquiry into such claim, I, Walter Ernest Wait, Special Officer appointed under section 28 of the said Ordinances, with the consent of His Excellency the Governor, do hereby admit the claim of the said claimants to the said lands, as more fully described herein below, under section 4, sub-section (1), of the said Ordinances.

Description of the Lands referred to.

The following lots situated in the village of Palle Julampitiya, in the West Giruwa pattu of the Hambantota District, in the Southern Province, as described in the annexed diagrams:—

I.—Preliminary plan 383.

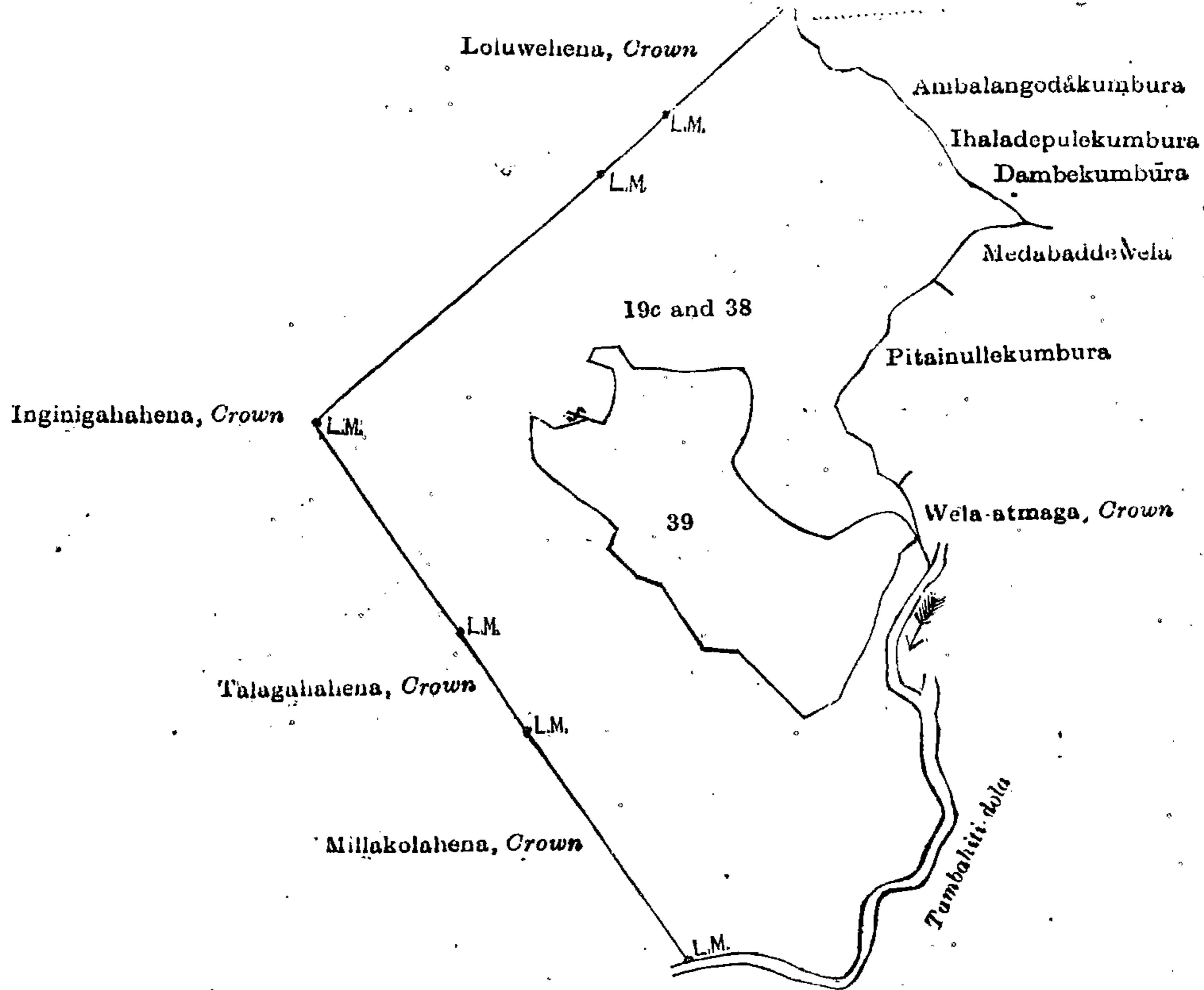
Situation : Palle Julampitiya village in West Giruwa pattu of Hambantota District.

| Lot. | Name of Land. | Extent, A. R. P. |
|------|---------------------------|------------------|
| 19c | Polwattehena and Loluheha | 34 2 5 |
| 38 | Bogahahena | 2 0 36 |
| | | 36 3 1 |

and bounded as follows : on the north by Loluwehena declared to be the property of the Crown under the Waste Lands Ordinances, Mahikumbura claimed by Kodituwakku Arachchige Don Dias, Ambalangodakumbura claimed by Kulasin Arachchige Dingi Appuhamy and others, Ihaladepulekumbura claimed by ditto, Dambekumbura claimed by ditto ; on the east by Medabaddewela claimed by Kulasin Arachchige Dingi Appuhamy and others, Pitamullekumbura claimed by ditto, Wela-atmaga to be declared the property of the Crown under the Waste Lands Ordinances, the Tambahiti-dola ; on the south by the Tambahiti-dola ; on the west by Millakolahena declared to be the property of the Crown under the Waste Lands Ordinances, Talgahahena declared to be the property of the Crown under the Waste Lands Ordinances, Inginigahahena declared to be the property of the Crown under the Waste Lands Ordinances.

NOTE.—The following lot lying within the above boundaries is excluded from this part of the order and its acreage of 7 acres 3 roods and 37 perches is not included in the acreage of 36 acres 3 roods and 1 perch given above:—

| Lot. | Name of Land. | Extent, A. R. P. |
|------|----------------|------------------|
| 39 | Walaketideniya | 7 3 37 |



Surveyor-General's Office,
Colombo, July 31, 1912.

Scale of 8 Chains to an Inch.

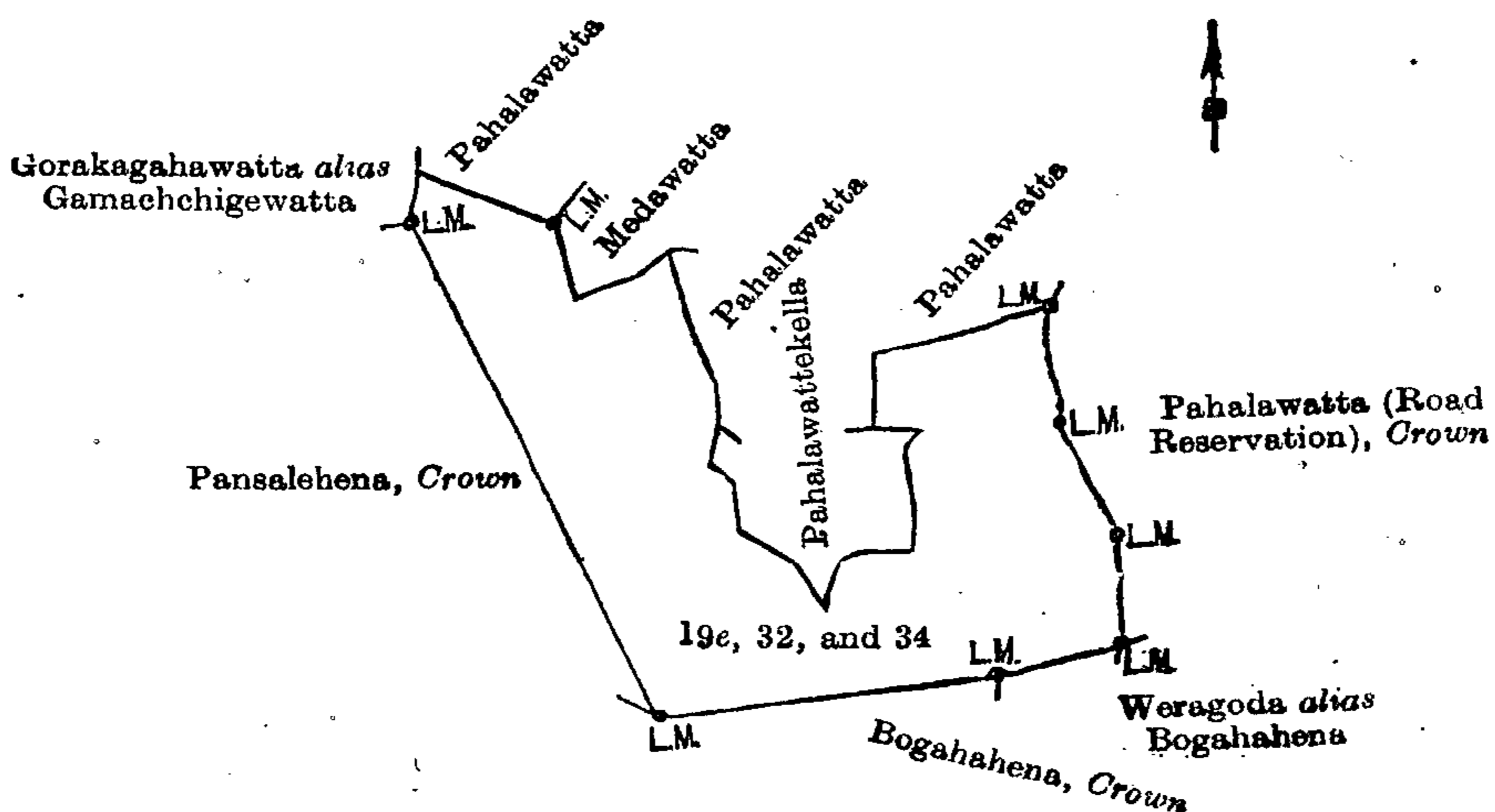
A. H. G. DAWSON,
for Surveyor-General.

II.—Preliminary plan 383.

Situation : Palle Julampitiya village in West Giruwa pattu of Hambantota District.

| Lot. | Name of Land. | Extent, A. R. P. |
|------|------------------|------------------|
| 19e | Pahalawattahena | 10 1 8 |
| 32 | Do. | 1 0 28 |
| 34 | Pahalawattekella | 0 2 35 |
| | | 12 0 31 |

and bounded as follows : on the north by Pahalawatta to be declared the property of Kulasin Arachchige Don Pederis Appuhamy under the Waste Lands Ordinances, Medawatta claimed by Kulasin Arachchige Dingi Appuhamy, Pahalawatta claimed by ditto, Pahalawattekella claimed by ditto, Pahalawatta claimed by ditto ; on the east by Pahalawatta (road reservation) to be declared property of the Crown under the Waste Lands Ordinances ; on the south by Wiragodaheena *alias* Bogahahena to be declared the property of the Crown under the Waste Lands Ordinances, Bogahahena declared to be the property of the Crown under the Waste Lands Ordinances ; on the west by Pansalehena declared to be the property of the Crown under the Waste Lands Ordinances, Gorakagahawatta *alias* Gamachchigewatta claimed by Kulasin Arachchige Dingi Appuhamy.



Surveyor-General's Office,
Colombo, July 31, 1912.

Scale of 8 Chains to an Inch.

A. H. G. DAWSON,
for Surveyor-General.

III.—Preliminary plan 383.

Situation: Palle Julampitiya village in West Giruwa pattu of Hambantota District.

| Lot. | Name of Land. | Extent, A. R. P. |
|------|---------------|------------------|
| 19g | Acharigeruppa | 9 1 24 |

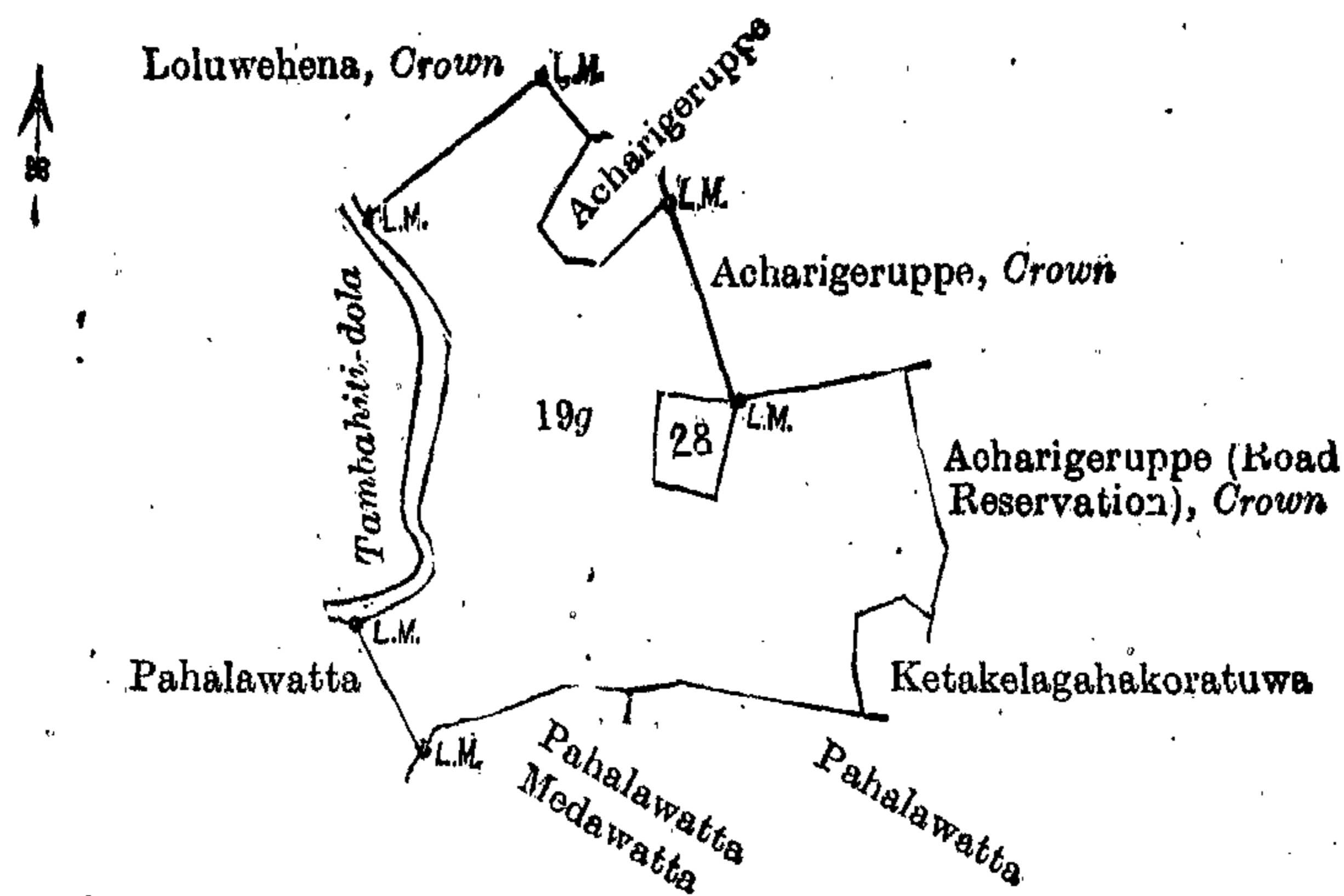
and bounded as follows: on the north by Loluwehena declared to be the property of the Crown under the Waste Lands Ordinances, Acharigeruppa claimed by Kulasin Arachchige Dingi Appuhamy, Acharigeruppa to be declared the property of the Crown under the Waste Lands Ordinances; on the east by Acharigeruppa (road reservation) declared to be the property of the Crown under the Waste Lands Ordinances, Ketakelagahakoratuwa claimed by Kulasin Arachchige Dingi Appuhamy and others; on the south by Pahalawatta claimed by Kulasin Arachchige Dingi Appuhamy and others, Medawatta claimed by ditto; on the west by Pahalawatta to be declared to be the property of Kulasin Arachchige Don Pediris Appuhamy under the Waste Lands Ordinances, Tambahiti-dola.

NOTE.—The following lot lying within the above boundaries is excluded from this part of the order and its acreage of 1 rood and 15 perches is not included in the acreage of 9 acres 1 rood and 24 perches given above:—

Preliminary plan 383.

| Lot. | Name of Land. | Extent, A. R. P. |
|------|---------------|------------------|
| 28 | Acharigewatta | 0 1 15 |

September 16, 1912.

W. E. WAIT,
Special Officer.Surveyor-General's Office,
Colombo, July 31, 1912.

Scale of 8 Chains to an Inch.

A. H. G. DAWSON,
for Surveyor-General.

Hambantota S. O. No. 864.

Order under Section 4, Sub-section (1), of "The Waste Lands Ordinances of 1897, 1899, 1900, and 1903,"
admitting Lands to be Private Property.

In the matter of the lands commonly called or known as Kammalewattehena, Arewattehena, Pahalawatta, situate in the village of Palle Julampitiya, in the West Giruwa pattu of the Hambantota District, in the Southern Province, and of "The Waste Lands Ordinances of 1897, 1899, 1900, and 1903."

WHEREAS in pursuance of section 1 of the said Ordinances it was duly notified on July 17, 1908, that if no claim to the land commonly called or known as Kammalewattehena, Arewattehena, Pahalawatta, situate in the village of Palle Julampitiya, in the West Giruwa pattu of the Hambantota District, in the Southern Province, containing in extent 32 acres and 27 perches, and shown as lots 19h, 51, 19f in preliminary plan 383, and in the annexed diagrams, was made to John George Fraser, Special Officer appointed under section 28 of the said Ordinances, within the period of three months from the date specified in such notice, such land would be declared the property of Crown, and dealt with on account of the Crown (*vide* Notice No. 3,115):

And whereas Kulasin Arachchige Dingi Appuhamy made claim thereto and John George Fraser, Special Officer appointed under section 28 of the said Ordinances, made due inquiry into such claim, I, Walter Ernest Wait, Special Officer appointed under section 28 of the said Ordinances, with the consent of His Excellency the Governor, do hereby admit the claim of the said claimant to the said lands, as more fully described herein below, under section 4, sub-section (1), of the said Ordinances.

Description of the Lands referred to.

The following lots situated in the village of Palle Julampitiya, in the West Giruwa pattu of the Hambantota District, in the Southern Province, as described in the annexed diagrams:—

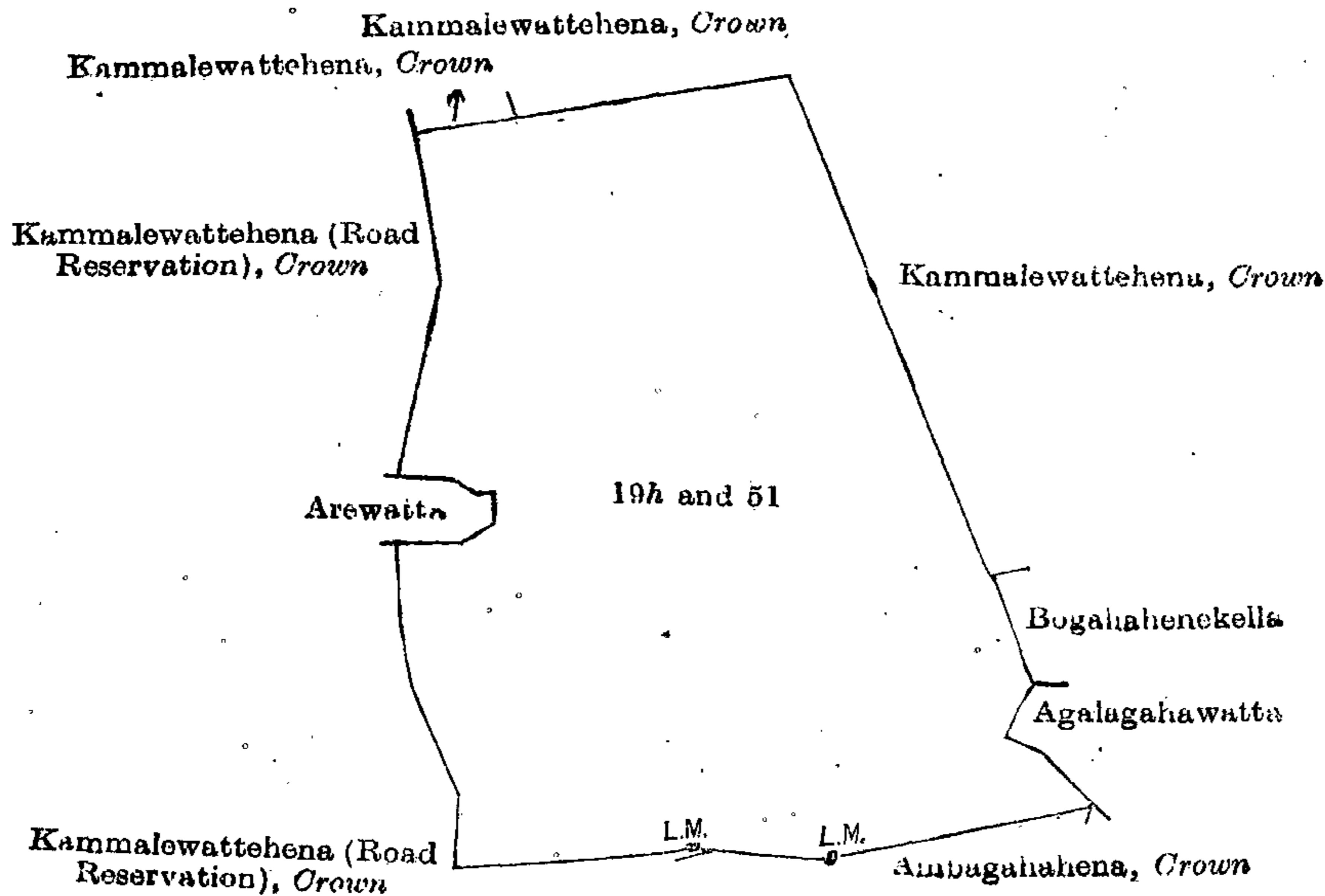
I.—Preliminary plan 383.

Situation: Palle Julampitiya village in West Giruwa pattu of Hambantota District.

| Lot. | Name of Land. | Extent, A. R. P. |
|------|------------------|------------------|
| 19h | Kammalewattehena | 29 3 30 |
| 51 | Arewattehena | 0 1 24 |

30 1 14

and bounded as follows: on the north by Kammalewattehena to be declared the property of the Crown under the Waste Lands Ordinances; on the east by Kammalewattehena to be declared the property of the Crown under the Waste Lands Ordinances, Bogahahenekella sold by Crown, Agalagahawatta claimed by Samarawickrama Kankanange Andris; on the south by Ambagahahena to be declared the property of the Crown under the Waste Lands Ordinances, Kammalewattehena (road reservation) to be declared the property of the Crown under the Waste Lands Ordinances; on the west by Kammalewattehena (road reservation) to be declared the property of the Crown under the Waste Lands Ordinances, Arewatta claimed by Kulasin Arachchige Dingi Appuhamy, Mammalewattehena (road reservation) to be declared the property of the Crown under the Waste Lands Ordinances.



Surveyor-General's Office,
Colombo, July 31, 1912.

Scale of 8 Chains to an Inch.

A. H. G. DAWSON,
for Surveyor-General.

II—Preliminary plan 383.

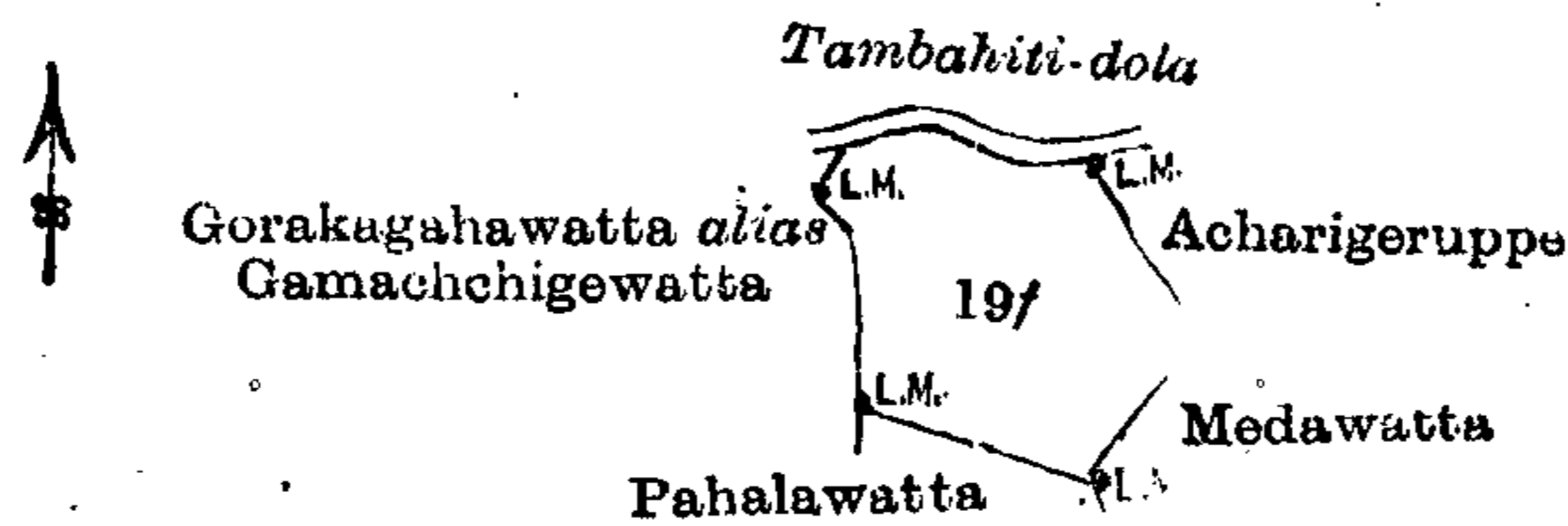
Situation: Palle Julampitiya village in West Giruwa pattu of Hambantota District.

| Lot. | Name of Land. | Extent, A. R. P. |
|------|---------------|------------------|
| 19f | Pahalawatta | 1 3 13 |

and bounded as follows: on the north by the Tambahiti-dola; on the east by Acharigeruppe to be declared the property of Kulasin Arachchige Don Pedris Appuhamy and others under the Waste Lands Ordinances, Medawatta claimed by Kulasin Arachchige Dingi Appuhamy and others; on the south by Pahalawatta to be declared the property of Kulasin Arachchige Don Pedris Appuhamy and others under the Waste Lands Ordinances; on the west by Gorakagahawatta *alias* Gamachchigewatta claimed by Kulasin Arachchige Dingi Appuhamy.

September 16, 1912.

W. E. WAIT,
Special Officer.



Surveyor-General's Office,
Colombo, July 31, 1912.

Scale of 8 Chains to an Inch.

A. H. G. DAWSON,
for Surveyor-General.

Hambantota S. O. No. 865.

Order under Section 4, Sub-section (1), of "The Waste Lands Ordinances of 1897, 1899, 1900, and 1903," admitting Land to be Private Property.

In the matter of the land commonly called or known as Panwalayayahena, situate in the village of Attanayala, in the West Giruwa pattu of the Hambantota District, in the Southern Province, and of "The Waste Lands Ordinances of 1897, 1899, 1900, and 1903."

WHEREAS in pursuance of section 1 of the said Ordinances it was duly notified on April 16, 1909, that if no claim to the land commonly called or known as Panwalayayahena, situate in the village of Attanayala, in the West Giruwa pattu of the Hambantota District, in the Southern Province, containing in extent 49 acres 3 roods and 30 perches and shown as lot 10 in preliminary plan 357, and in the annexed diagram, was made to John George Fraser, Special Officer appointed under section 28 of the said Ordinances, within the period of three months from the date specified in such notice, such land would be declared the property of Crown, and dealt with on account of the Crown (*vide* Notice No. 3,408):

And whereas (1) Panganwila Sumanatissa Terunnanse, incumbent of Attanayala temple, (2) Don Andrias Dias Suria Arachchi Mohotti Appuhamy, trustee of Attanayala temple, made claim on behalf of Attanaya temple, and John George Fraser, Special Officer appointed under section 28 of the said Ordinances, made due inquiry into such claim, I, Walter Ernest Wait, Special Officer appointed under section 28 of the said Ordinances, with the consent of His Excellency the Governor, do hereby admit the claim of the Attanayala temple to the said land, as more fully described herein below, under section 4, sub-section (1), of the said Ordinances.

Description of the Land referred to.

The following lot situated in the village of Attanayala, in the West Giruwa pattu of the Hambantota District, in the Southern Province, as described in the annexed diagram:—

Preliminary plan 357.

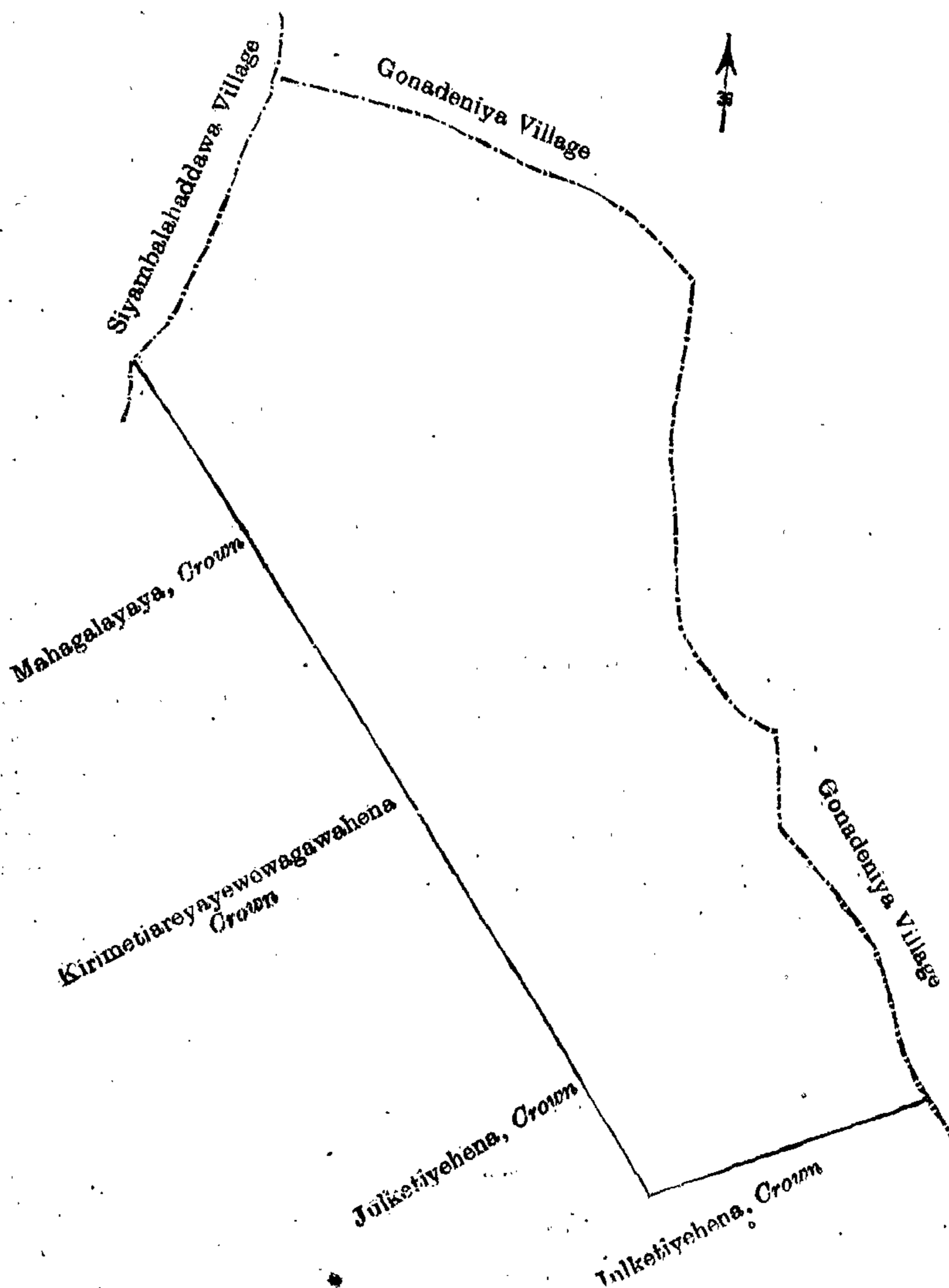
Situation: Attanayala village in West Giruwa pattu of Hambantota District.

| Lot. | Name of Land. | Extent, A. R. P. |
|------|-----------------|------------------|
| 10 | Panwalayayahena | 49 3 30 |

and bounded as follows : on the north by the village limit of Gonadeniya ; on the east by the village limit of Gonadeniya ; on the south by Julketiyehena to be declared the property of the Crown under the Waste Lands Ordinances ; on the west by Kirimetiareyayewagawahena to be declared the property of the Crown under the Waste Lands Ordinances, Mahagalayaya to be declared the property of the Crown under the Waste Lands Ordinances, the village limit of Siyambalahaddawa.

October 1, 1912.

W. E. WAIT,
Special Officer.



Surveyor-General's Office,
Colombo, September 13, 1912.

Scale of 8 Chains to an Inch.

A. H. G. DAWSON,
for Surveyor-General.

Hambantota S. O. No. 866.

Order under Section 2 of "The Waste Lands Ordinances of 1897, 1899, 1900, and 1903," declaring Lands to be Crown Property.

In the matter of the lands commonly called or known as Dangahahena, Kongahahena, &c., situate in the village of Attanayala, in the West Giruwa pattu of the Hambantota District, in the Southern Province, and of "The Waste Lands Ordinances of 1897, 1899, 1900, and 1903."

THE notice required by section 1 of "The Waste Lands Ordinances of 1897, 1899, 1900, and 1903," having been duly published in manner prescribed by that section in respect of the above-named lands (*vide* Notice No. 3,408), and no claim having been made to the said lands or to any interest therein within the period of three months from the date specified in the said notice, I, Walter Ernest Wait, Special Officer appointed under section 28 of the said Ordinances, under and by virtue of the powers vested in me in that behalf by section 2 of the said Ordinances, do hereby on October 1, 1912, order and declare that the said lands, as more fully described herein below, situate in the village of Attanayala, in the West Giruwa pattu of the Hambantota District, in the Southern Province, and shown as lots 3, 13, 18b, 19a, 19c, 19e, 7 in preliminary plan 357, and in the annexed diagrams, and containing in extent 50 acres 1 rood and 8 perches, are the property of the Crown.

Description of the Lands referred to.

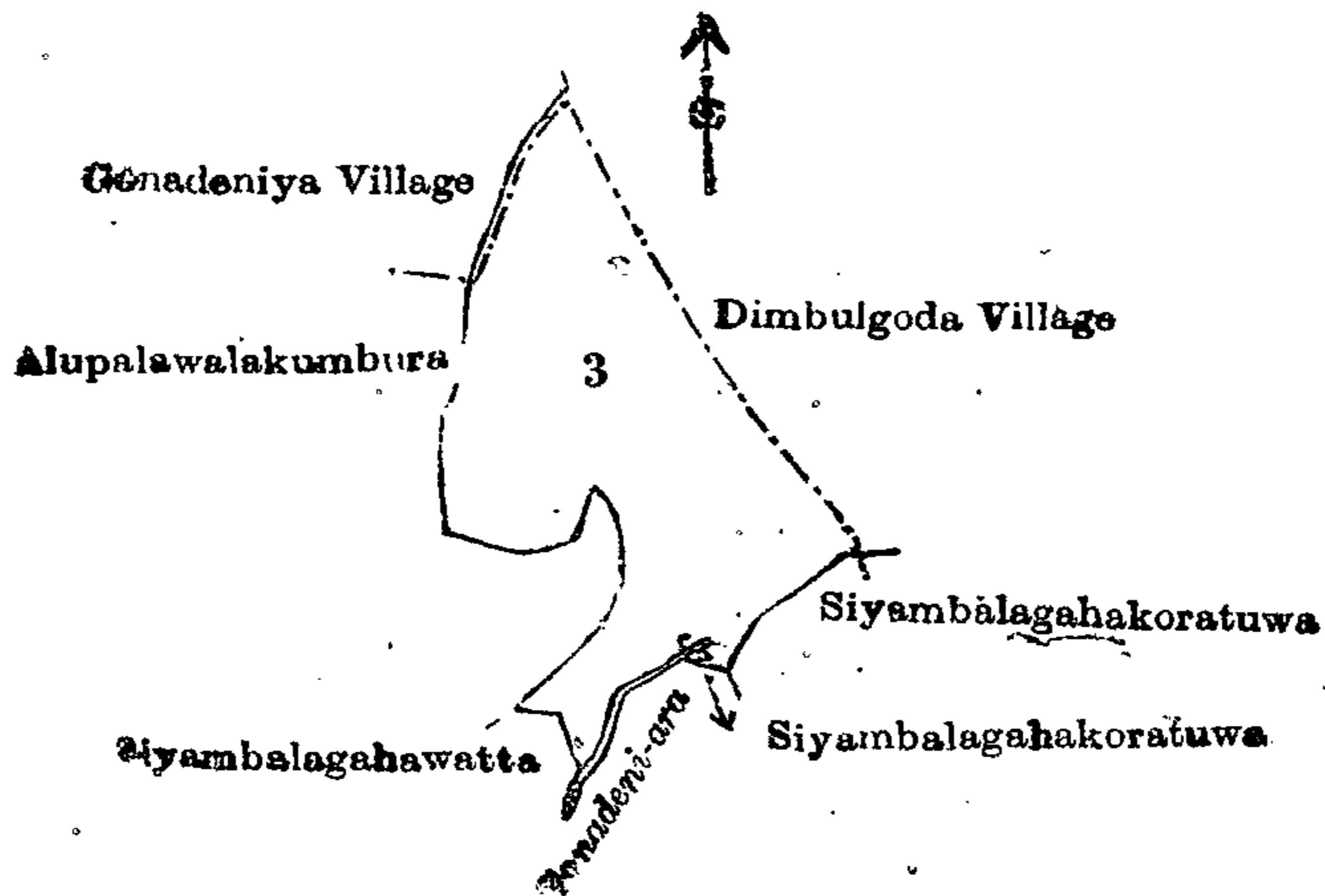
The following lots situated in the village of Attanayala, in the West Giruwa pattu of the Hambantota District, in the Southern Province, as described in the annexed certified tracings :—

I.—Preliminary plan 357.

Situation : Attanayala village in West Giruwa pattu of Hambantota District.

| Lot. | Name of Land. | Extent, A. R. P. |
|------|---------------|------------------|
| 3 | Dangahahena | 5 3 5 |

and bounded as follows : on the north by the village limit of Dimbulgoda ; on the east by the village limit of Dimbulgoda, Siyambalagahakoratuwa sold by the Crown ; on the south by Siyambalagahakoratuwa sold by the Crown, the Gonadeni-ara, Siyambalagahawatta sold by the Crown ; on the west by Alupalawalakumbura claimed by Gajahingamage Siman and others, the village limit of Gonadeniya.



Surveyor-General's Office,
Colombo, February 4, 1909;

Scale of 8 Chains to an Inch.

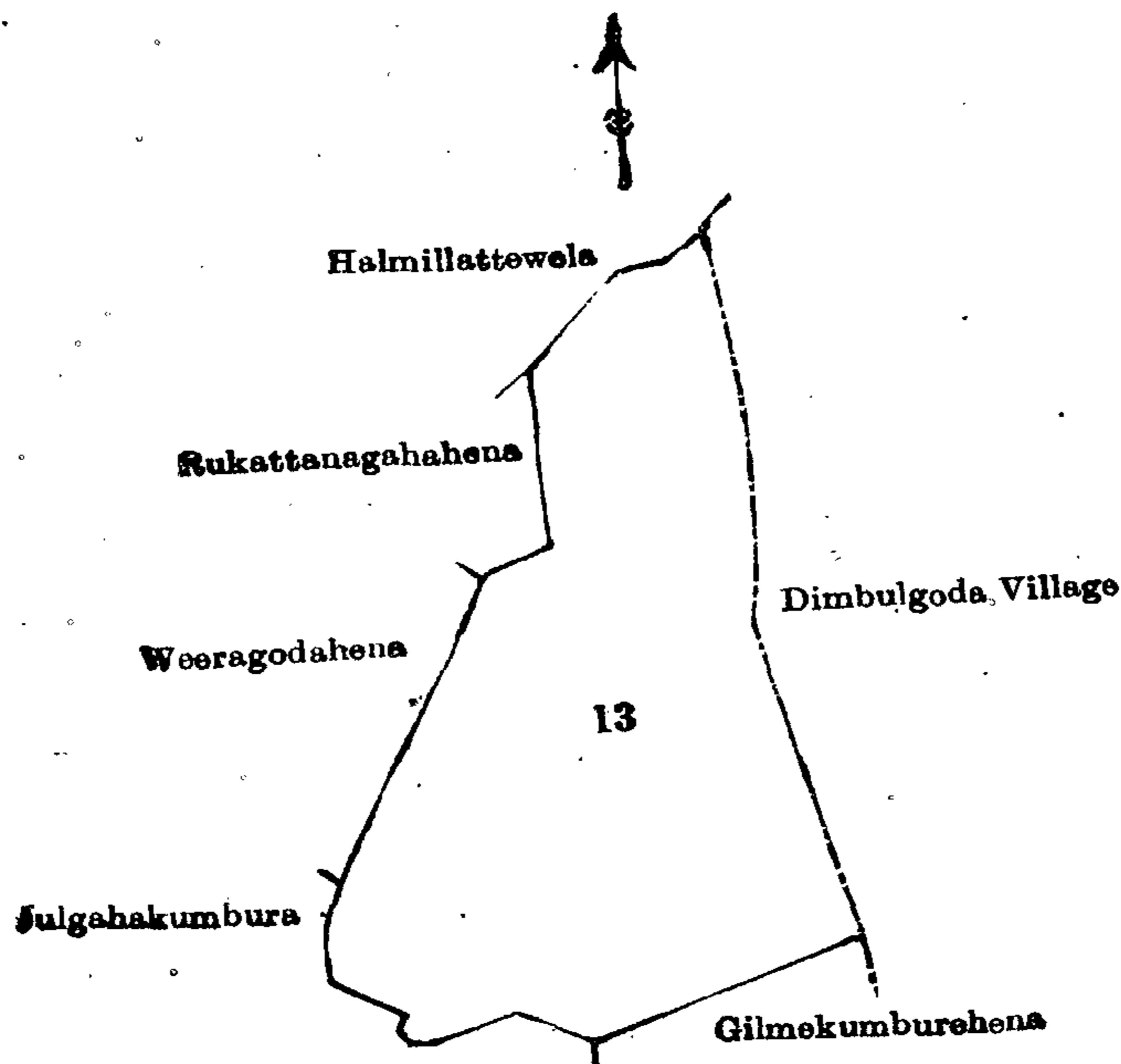
J. B. M. RIDOUT,
for Acting Surveyor-General.

II.—Preliminary plan 357.

Situation : Attanayala village in West Giruwa pattu of Hambantota District.

| Lot. | Name of Land. | Extent, A. R. P. |
|------|---------------|------------------|
| 13 | Kongahahena | 15 2 30 |

and bounded as follows : on the north by Halmillattewela claimed by Attanayala Pansala and others ; on the east by the village limit of Dimbulgoda ; on the south by Gilmekumburehena sold by the Crown to Don Davit Sirimadara, Julgahakumbura claimed by Attanayala Pansala and others ; on the west by Julgahakumbura claimed by Attanayala Pansala and others, Weeragodahena sold by the Crown. Rukattanagahahena sold by the Crown.



Surveyor-General's Office,
Colombo, February 4, 1909.

Scale of 8 Chains to an Inch.

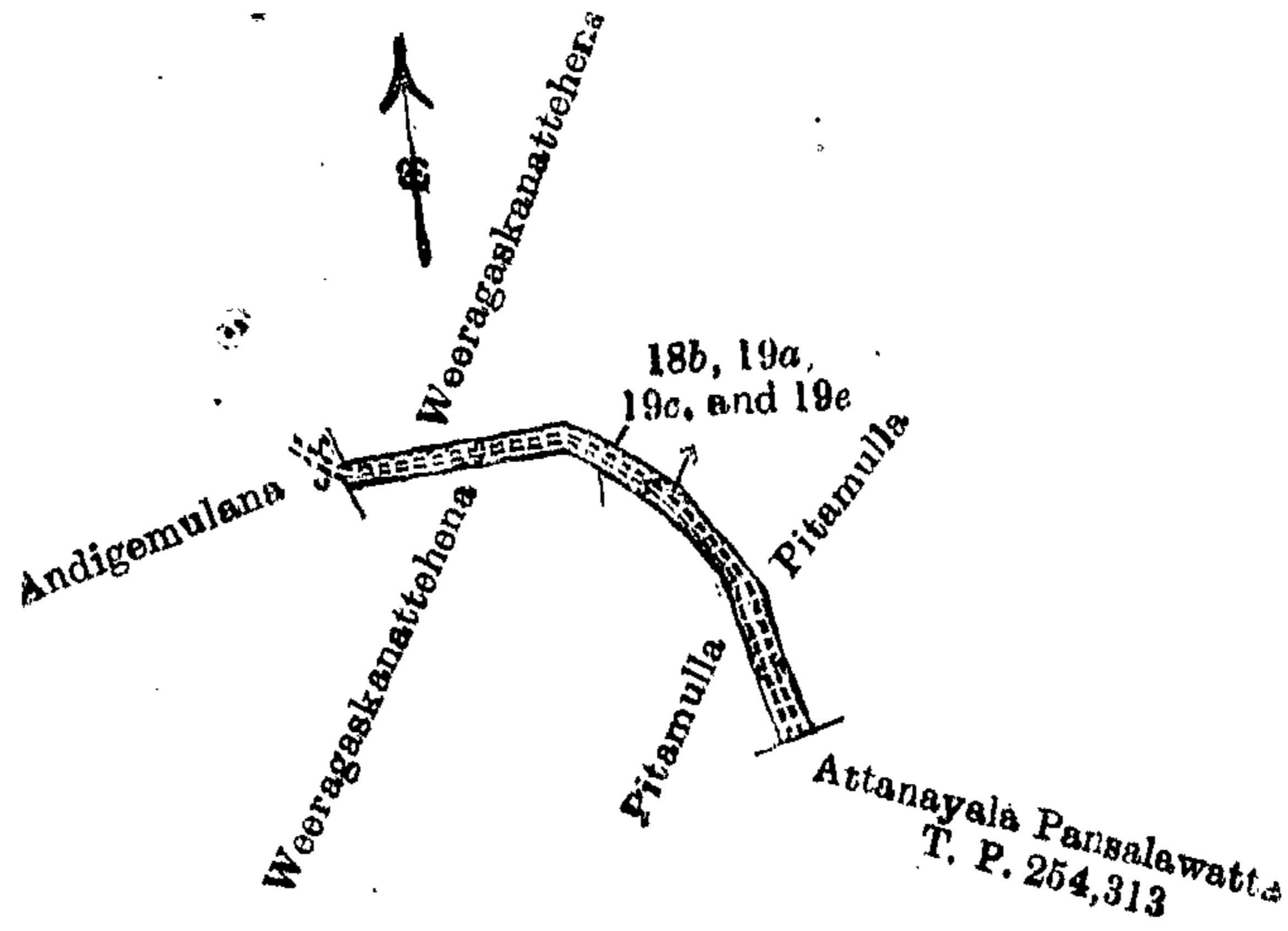
J. B. M. RIDOUT,
for Acting Surveyor-General.

III.—Preliminary plan 357.

Situation : Attanayala village in West Giruwa pattu of Hambantota District.

| Lot. | Name of Land. | Extent, A. R. P. |
|------|---|------------------|
| 18b | Weeragaskanatthena (reservation for path) | 0 0 13 |
| 19a | Pitamulla (do.) | 0 0 17 |
| 19c | Weeragaskanatthena (do.) | 0 0 14 |
| 19e | Pitamulla (do.) | 0 0 17 |
| | | 0 1 21 |

and bounded as follows : on the north by Weeragaskanatthena sold by the Crown ; on the east by Pitamulla sold by the Crown ; on the south by Attanayala Pansalawatta (T. P. 254,313), Pitamulla sold by the Crown, Weeragaskanatthena sold by the Crown ; on the west by Andigemulana claimed by Attanayala Pansala and others.



Surveyor-General's Office,
Colombo, February 4, 1909.

Scale of 8 Chains to an Inch.

J. B. M. BIDOUT,
for Acting Surveyor-General.

IV.—Preliminary plan 357.

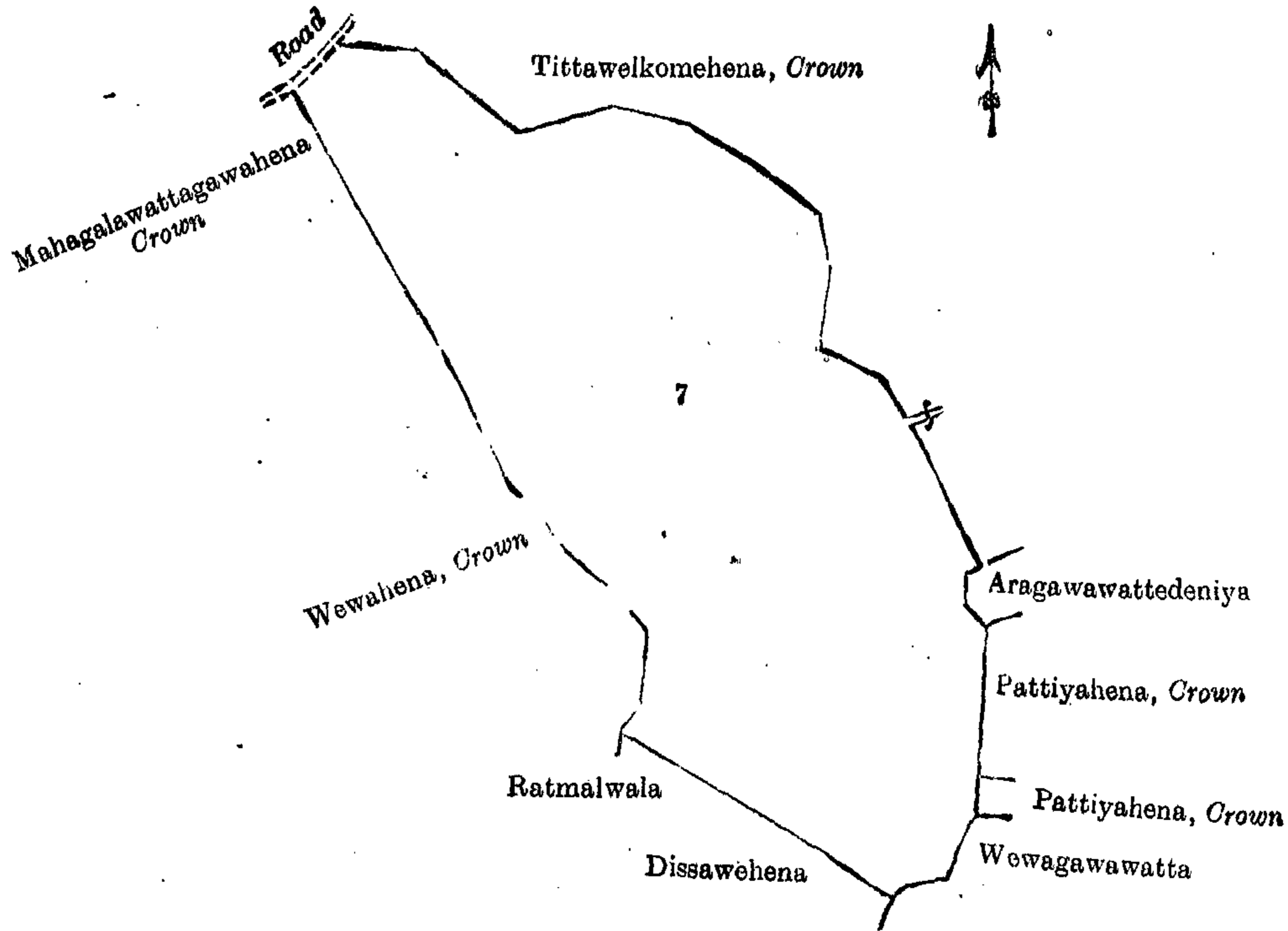
Situation : Attanayala village in West Giruwa pattu of Hambantota District.

| Lot. | Name of Land. | Extent, A. R. P. |
|------|------------------------|------------------|
| 7 | Helambagahawewa (tank) | 28 1 32 |

and bounded as follows: on the north by Tittawelkomehena to be declared the property of the Crown under the Waste Lands Ordinances; on the east by Tittawelkomehena to be declared the property of the Crown under the Waste Lands Ordinances, Aragawawattedeniya claimed by Gajahingamage Adirian and others, Pattiyahena belonging to the Crown, Wewagawawatta claimed by Attanayala Pansala; on the south by Wewagawawatta claimed by Attanayala Pansala, Dissawehena claimed by ditto, Ratmalwala claimed by Kalubalage Adirian and others; on the west by Wewahena to be declared the property of the Crown under the Waste Lands Ordinances, Mahagalawattagawahena to be declared the property of the Crown under the Waste Lands Ordinances, a road.

October 1, 1912.

W. E. WAIT,
Special Officer.



Surveyor-General's Office,
Colombo, September 13, 1912.

Scale of 8 Chains to an Inch.

A. H. G. DAWSON,
for Surveyor-General.

Hambantota S. O. No. 867.

Order under Section 4, Sub-section (1), of "The Waste Lands Ordinances of 1897, 1899, 1900, and 1903,"
declaring Lands to be Crown Property.

In the matter of the lands commonly called or known as Mirispelawattehena, Yahalewattehena, &c., situate in the village of Katuwana, in the West Giruwa pattu of the Hambantota District, in the Southern Province, and of "The Waste Lands Ordinances of 1897, 1899, 1900, and 1903."

WHEREAS in pursuance of section 1 of the said Ordinances it was duly notified on April 10, 1908, that if no claim to the lands commonly called or known as Mirispelawattehena, Yahalewattehena, &c., situate in the village of Katuwana, in the West Giruwa pattu of the Hambantota District, in the Southern Province, containing in extent 95 acres and 2 perches, and shown as lots 92, 94b, 94d, 102, 102a, 102b, 102c, 102d, 104, 104a, 106 in preliminary plan 194, as described in the annexed diagram, was made to Walter Ernest Wait, Special Officer appointed under section 28 of the said Ordinances, within the period of three months from the date specified in such notice, such land would be declared the property of the Crown, and dealt with on account of the Crown (vide Notice No. 3,022):

And whereas (1) William Gilbert Perera Wijesinghe Gunatillake, (2) Charles Weerakoon Mabarana, (3) Harry Obeyasekera for Henrietta Isabella Wijeratna Obeysekera, (4) Abraham Roland Perera Wijesinha, (5) Benjamin Christopher Perera Wijesinha Gunatillake, (6) Alice Perera Wijesinha Gunatillake, (7) Muramudalige Don Andris made claim thereto, and whereas the said claimants have withdrawn their claims to the said lands, I, Walter Ernest Wait, Special Officer appointed under section 28 of the said Ordinances, under and by virtue of the powers vested in me in that behalf by section 4 of the said Ordinance No. 1 of 1899, do hereby on September 23, 1912, order and declare under section 4, sub-section (1), of the said Ordinances, that the said lands, as more fully described herein below, are the property of the Crown.

Description of the Lands referred to.

The following lots situated in the village of Katuwana, in the West Giruwa pattu of the Hambantota District, in the Southern Province, as described in the annexed diagram:—

Preliminary plan 194.

Situation: Katuwana village in West Giruwa pattu of Hambantota District.

| Lot. | Name of Land. | Extent, A. R. P. | Lot. | Name of Land. | Extent, A. R. P. |
|------|--|------------------|------|---------------------------------|------------------|
| 92 | Mirispelawattchena | 0 1 6 | 102d | Hedigepolarelindagawadeniya | 0 0 9 |
| 94b | Yahalewattahena, Masgoda | 6 1 15 | 104 | Elaokandewattchena, Migahakora- | |
| 94d | Bogahawattchena <i>alias</i> Mahagala- | | | tuwa, &c. | 28 1 10 |
| | wattahena, Masgoda | 3 0 19 | 104a | Puswelagoda | 0 0 30 |
| 102 | Mahagaloda | 29 3 24 | 106 | Maragahahena | 1 3 22 |
| 102a | Migahakoratuwa | 0 1 23 | | | |
| 102b | Ketakelagahakoratuwa | 1 0 5 | | | 95 0 2 |
| 102c | Puswelagoda | 23 1 34 | | | |

and bounded as follows: on the north by Dodangasowitadeniya claimed by Anatha Pathiranage Don Dines, Talagaha-ela, Horagahaliyaddekella claimed by Kakanangamage Thinnohamy and others, Batugaha-areliyadda *alias* Horagahaliyadda claimed by Anatha Pathiranage Janis and others, Batugaha-areliyadda claimed by Pratapage Matiya and others, T. P. 255,520, Gonkatuwewatta claimed by Namunnage Hatana and others, Bogahawatta claimed by Weerahinge Horatala, Mekiliyagahawatta declared to be the property of Muramudalige Don Andris of Pasgoda under the Waste Lands Ordinances, Mekiliyagodawatta sold by Crown (T. P. 255,376), Bogahawatta claimed by Weerahinge Horatala, Lindagawawatta claimed by Weerahinge Andrisa, Dangahakoratuwa claimed by Crown, Lindagawadeniya sold by Crown, Lindagawawatta claimed by Weerahinge Andrisa, Ittagewawatta claimed by Weerahinge Jandirisa, Kajugahawattchena *alias* Ittagewawakoratuwa declared to be Crown property under the Waste Lands Ordinances, Udahawatta claimed by Weerahinge Babanissa, Gorakagawahena sold under the Waste Lands Ordinances to Weerahinge Handuna of Obadagahadeniya, Yahalegawawatta claimed by Weerahinge Adriansa, Yahalegawawatta claimed by Crown, Maragahawatta claimed by Weerahinge Andrisa and others, Bogahakoratuwa sold by Crown, T. P. 253,575, Gorakagahakoratuwa sold by Crown, T. P. 253,575; on the east by the high road, Mahagalakomegawawatta *alias* Gedarawatta granted at half-improved value (T. P. 274,562), high road, Sapugahadoladeniya claimed by Samarasinha Gunawardene Girigoris; on the south by the village limit of Karametiya; on the west by the village limit of Karametiya, the village limit of Watukanda.

NOTE.—The following lot lying within the above boundaries is excluded from this order, and its extent of 1 rood and 5 perches is not included in the acreage of 95 acres and 2 perches given above:—

Preliminary plan 194.

| Lot. | Name of Land. | Extent, A. R. P. |
|------|---------------------|------------------|
| 107 | Mekiliyagahaliyadda | 0 1 5 |

September 23, 1912.

W. E. WAIT,
Special Officer.

[For Diagram see page 1366.]

Kurunegala S. O. No. 484.

Order under Section 2 of "The Waste Lands Ordinances of 1897, 1899, 1900, and 1903," declaring Lands to be Crown Property.

In the matter of the lands commonly called or known as Minipitiya (cemetery), School premises, Bogahamulamukalana, and Weudamukalana, situate in the village of Pallegama, in the Weuda korale of the Weudawili hatpattu of the Kurunegala District, in the North-Western Province, and of "The Waste Lands Ordinances of 1897, 1899, 1900, and 1903."

THE notice required by section 1 of "The Waste Lands Ordinances of 1897, 1899, 1900, and 1903," having been duly published in manner prescribed by that section in respect of the above-named lands (*vide* Notice No. 4,444), and no claim having been made to the said lands, or to any interest therein within the period of three months from the date specified in the said notice, I, John Murray Davies, Special Officer appointed under section 28 of the said Ordinances, under and by virtue of the powers vested in me in that behalf by section 2 of the said Ordinances, do hereby on October 29, 1912, order and declare that the said lands, as more fully described herein below, situate in the village of Pallegama, in the Weuda korale of the Weudawili hatpattu of the Kurunegala District, in the North-Western Province, and shown as lots 4l, 12, 13a, 14, and 23 in preliminary plan 1,100, and in the annexed diagrams, and containing in extent 25 acres 3 roods and 7 perches, are the property of the Crown.

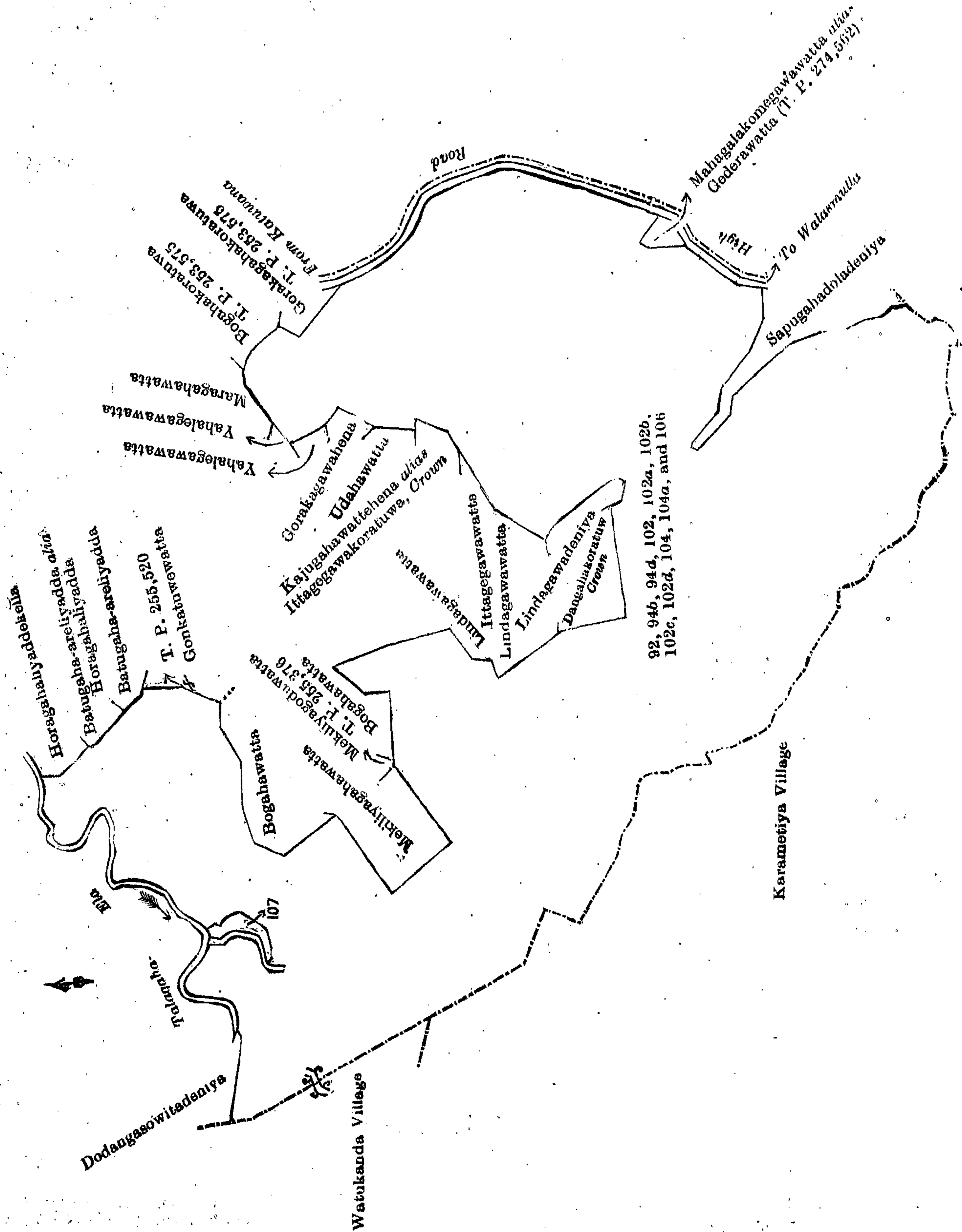
Description of the Lands referred to.

The following lots situated in the village of Pallegama, in the Weuda korale of the Weudawili hatpattu of the Kurunegala District, in the North-Western Province, as described in the annexed diagrams:—

I.—Preliminary plan 1,100.

Situation: Pallegama village in Weuda korale of Kurunegala District.

| Lot. | Name of Land. | Extent, A. R. P. |
|------|-----------------------|------------------|
| 4l | Minipitiya (cemetery) | 0 3 1 |

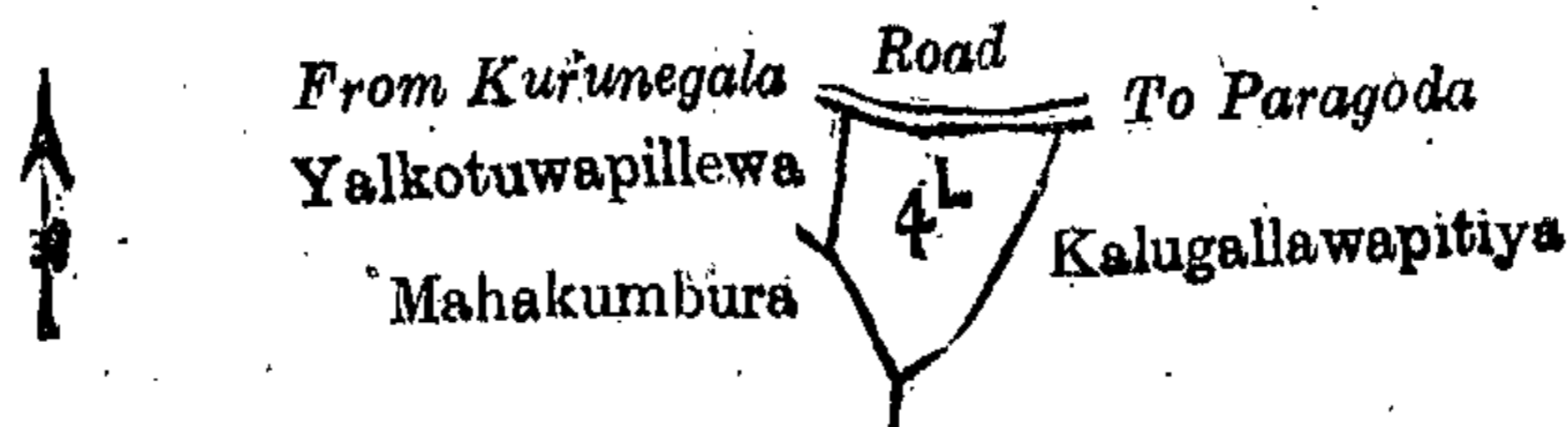


Surveyor-General's Office,
Colombo, February 8, 1912.

Scale of 8 Chains to an Inch.

A. H. G. DAWSON,
for Surveyor-General.

and bounded as follows: on the north by the road from Kurunegala to Paragoda; on the east by Kalugallawapitiya claimed by Wijekon Mudiyansele Sitangirala; on the south by Kalugallawapitiya claimed by Wijekon Mudiyansele Sitangirala, Mahakumbura claimed by Dewagiri Mudiyansele Palugasala Appuhamy and others; on the west by Mahakumbura claimed by Dewagiri Mudiyansele Palugasala Appuhamy and others, Yalkotuwapillewa claimed by Dewagiri Mudiyansele Panchirala.



Surveyor-General's Office,
Colombo, April 26, 1912.

Scale of 8 Chains to an Inch.

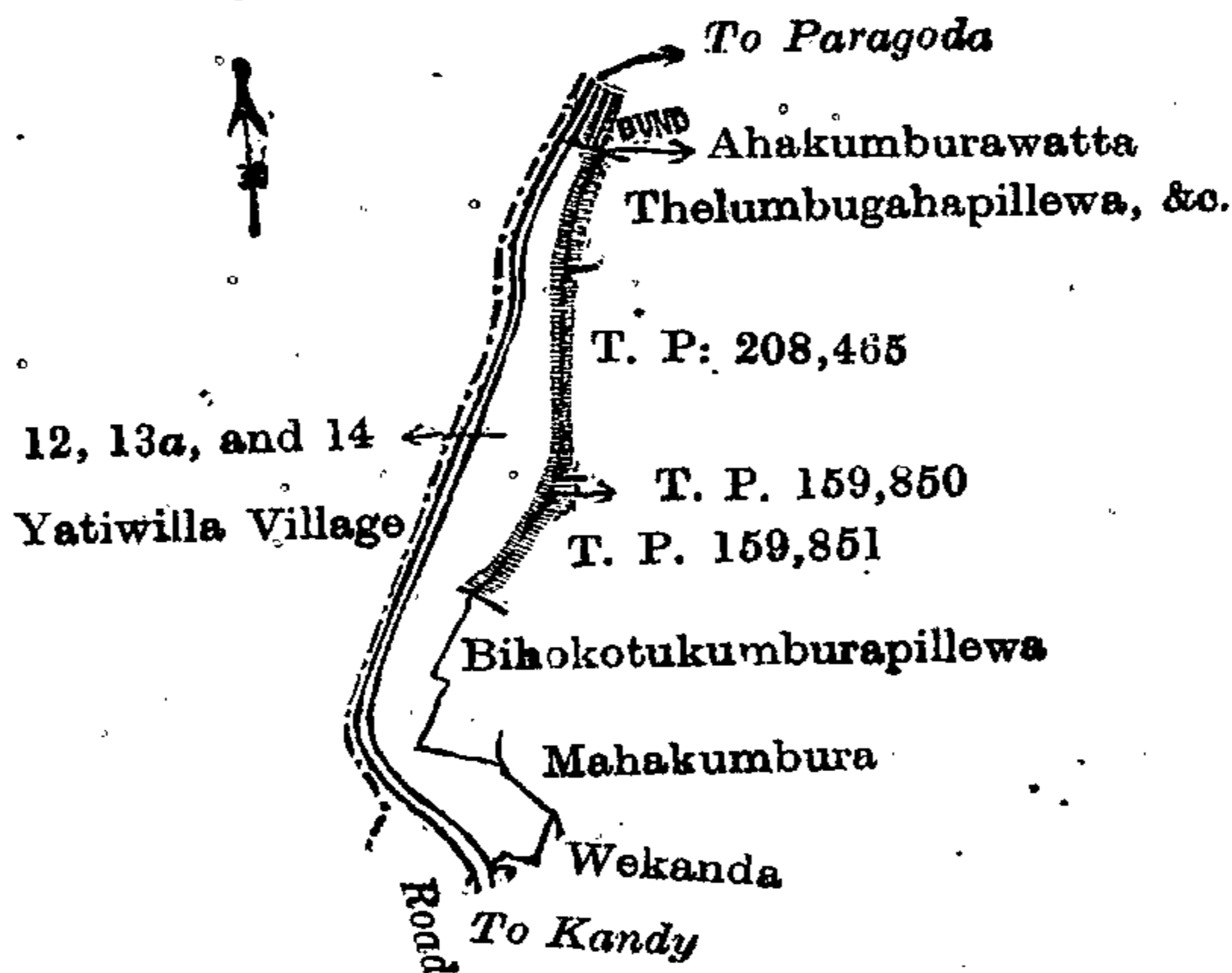
A. H. G. DAWSON,
for Surveyor-General.

II.—Preliminary plan 1,100.

Situation : Pallegama village in Weuda korale of Kurunegala District.

| Lot. | Name of Land. | Extent, A. R. P. |
|------|-----------------------|------------------|
| 12 | Minipitiya (cemetery) | 1 0 5 |
| 13a | School premises | 0 0 24 |
| 14 | Bogahamulamukalana | 0 1 22 |
| | | 1 2 11 |

and bounded as follows : on the north by the village limit of Yatiwilla, the road from Kandy to Paragoda, Ahakumburawatta claimed by Mutukuda Arachchige Bechchi Nona Dias ; on the east by Thelumbugahapillewa, &c., claimed by Dewagiri Mudiyansele Appuhamy and others, T. Ps. 208,465, 159,850, 159,851, Bihokotukumburapillewa claimed by Wijekon Mudiyansele Sitangirala and others, Mahakumbura claimed by Dewagiri Mudiyansele Palugasrala Appuhamy and others, Wekanda claimed by the heirs of Ahamath Rahaman Tuan ; on the south by the road from Paragoda to Kandy ; on the west by the village limit of Yatiwilla (the road from Kandy to Paragoda).



Surveyor-General's Office,
Colombo, April 26, 1912

Scale of 8 Chains to an Inch.

A. H. G. DAWSON,
for Surveyor-General.

III.—Preliminary plan 1,100.

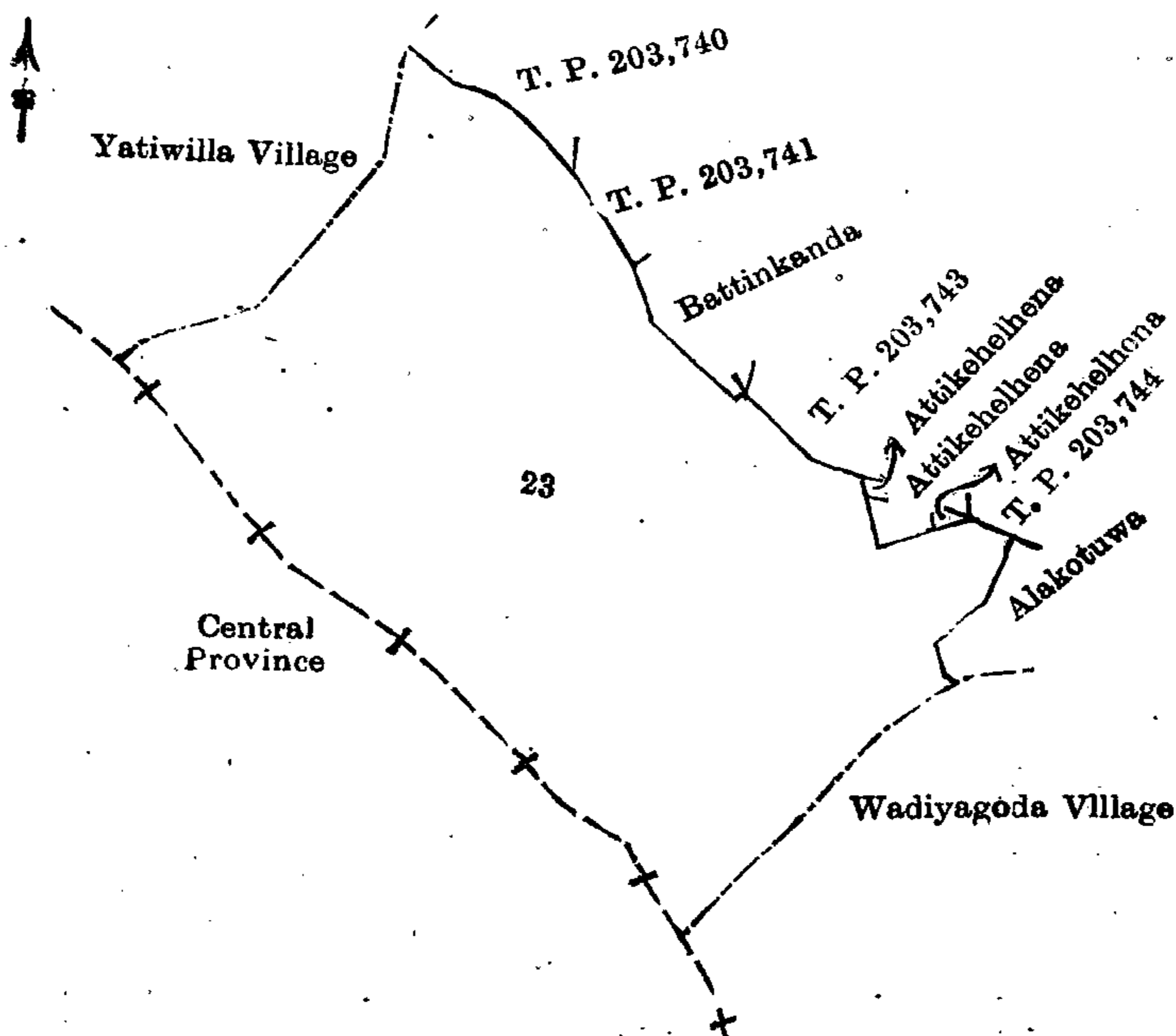
Situation : Pallegama village in Weuda korale of Kurunegala District.

| Lot. | Name of Land. | Extent, A. R. P. |
|------|---------------|------------------|
| 23 | Weudamukalana | 23 1 35 |

and bounded as follows : on the north by T. Ps. 203,740, 203,741, Battinkanda claimed by Davith Appu, T. P. 203,743, Attikehelhena claimed by Latarala Ranhami and others, T. P. 203,744 ; on the east by Alakotuwa claimed by Narasinghe Mudiyansele Suddahamy Banda, the village limit of Wadiyagoda ; on the south by the Province limit of Central Province ; on the west by the Province limit of Central Province, the village limit of Yatiwilla.

October 29, 1912.

J. M. DAVIES,
Special Officer.



Surveyor-General's Office,
Colombo, April 26, 1912.

Scale of 8 Chains to an Inch.

A. H. G. DAWSON,
for Surveyor-General.

Kurunegala S. O. No. 485.

**Order under Section 2 of "The Waste Lands Ordinances of 1897, 1899, 1900, and 1903,"
declaring Lands to be Crown Property.**

In the matter of the lands commonly called or known as footpath, path, &c., situate in the village of Bopitiya, in the Meda Pattu Korale East of the Katugampola hatpattu of the Kurunegala District, in the North-Western Province, and of "The Waste Lands Ordinances of 1897, 1899, 1900, and 1903."

THE notice required by section 1 of "The Waste Lands Ordinances of 1897, 1899, 1900, and 1903," having been duly published in manner prescribed by that section in respect of the above-named lands (*vide* Notice No. 4,342), and no claim having been made to the said lands or to any interest therein within the period of three months from the date specified in the said notice, I, Norman Albert Hampton, Special Officer appointed under section 28 of the said Ordinances, under and by virtue of the powers vested in me in that behalf by section 2 of the said Ordinances, do hereby on September 28, 1912, order and declare that the said lands, as more fully described herein below, situate in the village of Bopitiya, in the Meda Pattu Korale East of the Katugampola hatpattu of the Kurunegala District, in the North-Western Province, and shown as lots 6*d*, 13*a*, 18*a*, 18*b*, 18*c*, 18½*a*, 18½*c*, 18½*e*, 18½*g*, 29*g*, 34*j*, 34*k*1, 34*a*, 47, 48*f*, 49 in preliminary plan 362, and in the annexed diagrams, and containing in extent 5 acres 2 roods and 2 perches, are the property of the Crown.

Description of the Lands referred to.

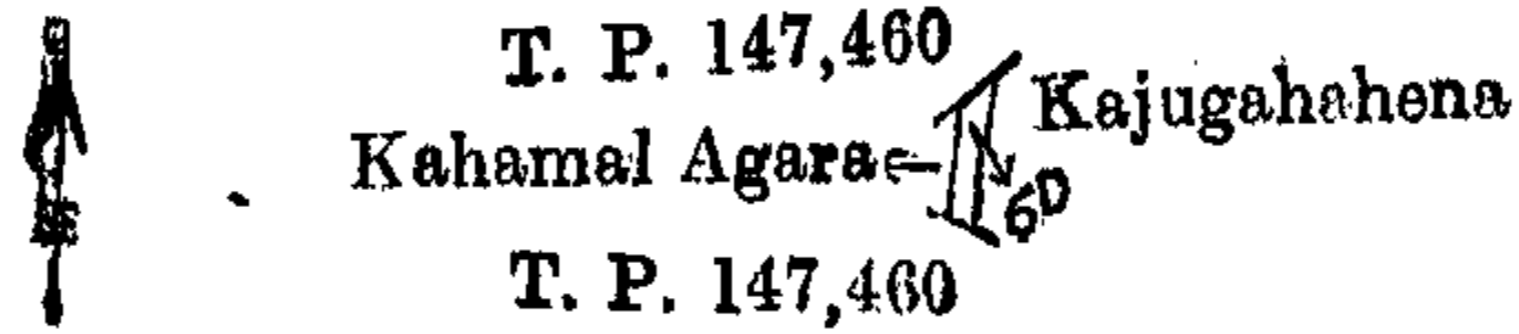
The following lots situated in the village of Bopitiya, in the Meda Pattu Korale East of the Katugampola hatpattu of the Kurunegala District, in the North-Western Province, as described in the annexed diagrams:—

I.—Preliminary plan 362.

Situation: Bopitiya village in Meda Pattu Korale East of Kurunegala District.

| Lot. | Name of Land. | Extent, A. R. P. |
|------------|---------------|------------------|
| 6 <i>d</i> | Footpath | 0 0 4 |

and bounded as follows: on the north by T. P. 147,460; on the east by Kajugahahena sold by the Crown; on the south by T. P. 147,460; on the west by Kahamatagara claimed by Don Philip Wijewardana Sedawatta Muhandiram and now sold by Crown.



Surveyor-General's Office,
Colombo, November 16, 1911.

Scale of 8 Chains to an Inch.


A. H. G. DAWSON,
for Surveyor-General.

II.—Preliminary plan 362.

Situation: Bopitiya village in Meda Pattu Korale East of Kurunegala District.

| Lot. | Name of Land. | Extent, A. R. P. |
|-------------|---------------|------------------|
| 13 <i>a</i> | Footpath | 0 0 7 |

and bounded as follows: on the north by Mirishena sold by the Crown; on the east by a part of T. P. 149,138, Mirishena sold by the Crown; on the south by Nangamuwekontraduwa sold by the Crown; on the west by the village limit of Mellawalana.



Surveyor-General's Office,
Colombo, November 16, 1911.

Scale of 8 Chains to an Inch.

A. H. G. DAWSON,
for Surveyor-General.

III.—Preliminary plan 362.

Situation: Bopitiya village in Meda Pattu Korale East of Kurunegala District.

| Lot. | Name of Land. | Extent, A. R. P. | Lot. | Name of Land. | Extent, A. R. P. |
|--------------|---------------|------------------|--------------|---------------|------------------|
| 18 <i>a</i> | Path | 0 0 7 | 18½ <i>c</i> | Path | 0 0 4 |
| 18 <i>b</i> | Do. | 0 0 14 | 18½ <i>e</i> | Do. | 0 0 2 |
| 18 <i>c</i> | Do. | 0 0 3 | | | |
| 18½ <i>a</i> | Do. | 0 0 6 | | | 0 0 36 |

and bounded as follows: on the north by the road from Katudeniya to Kurunegala; on the east by Galpitagalawatta claimed by G. M. Croose, T. P. 157,511, Galpitagalawatta claimed by Peduru Pillai; on the south by the village limit of Katudeniya; on the west by T. P. 143,715, Galpitagalawatta claimed by Egonis Tissera, T. P. 157,511, Galpitagalawatta claimed by Egonis Tissera, T. P. 143,715, Galpitagalawatta claimed by Egonis Tissera, T. P. 157,511, Galpitagalawatta claimed by Egonis Tissera, T. P. 143,715.



Surveyor-General's Office,
Colombo, November 16, 1911.

Scale of 8 Chains to an Inch.

A. H. G. DAWSON,
for Surveyor-General.

IV.—Preliminary plan 362.

Situation: Bopitiya village in Meda Pattu Korale East of Kurunegala District.

| Lot. | Name of Land. | Extent, A. R. P. |
|------|---------------|------------------|
| 18½g | Path | 0 0 6 |

and bounded as follows: on the north by Galpitagallawatta claimed by Peduru Pillai; on the east by T. P. 157,511; on the south and west by the village limit of Katudeniya.



Surveyor-General's Office,
Colombo, November 16, 1911.

Scale of 8 Chains to an Inch.

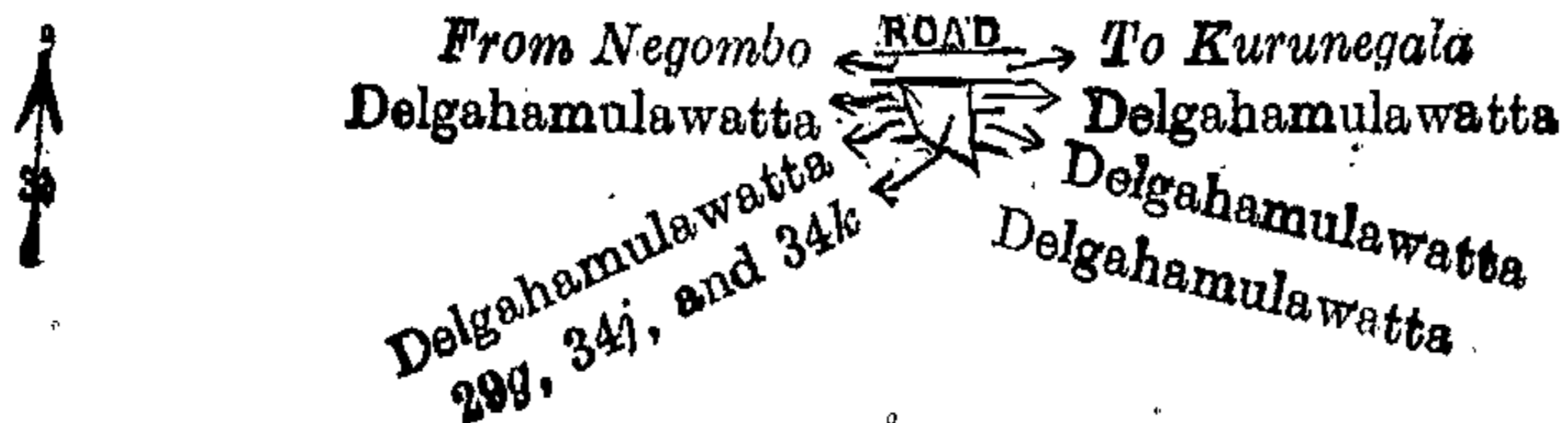
A. H. G. DAWSON,
for Surveyor-General.

V.—Preliminary plan 362.

Situation: Bopitiya village in Meda Pattu Korale East of Kurunegala District.

| Lot. | Name of Land. | Extent, A. R. P. |
|------|----------------------------|------------------|
| 29g | Delgahawala (metal quarry) | 0 0 3 |
| 34j | Do. (do.) | 0 0 6 |
| 34k | Do. (do.) | 0 0 6 |
| | | 0 0 15 |

and bounded as follows: on the north by the road from Negombo to Kurunegala; on the east, south, and west by Delgahamulawatta sold by the Crown.



Surveyor-General's Office,
Colombo, November 16, 1911.

Scale of 8 Chains to an Inch.

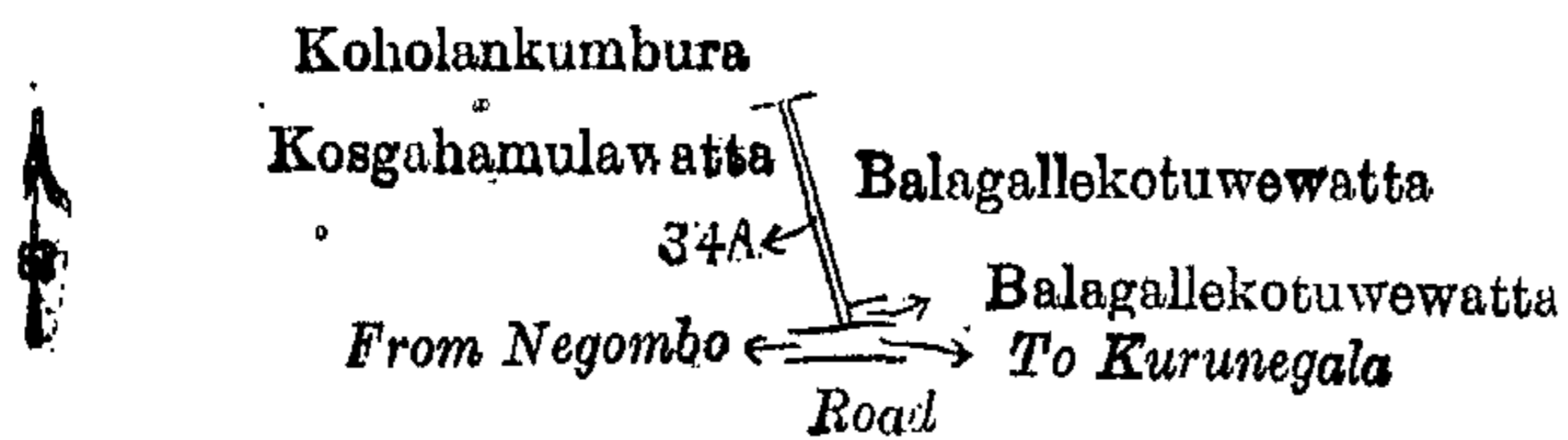
A. H. G. DAWSON,
for Surveyor-General.

VI.—Preliminary plan 362.

Situation: Bopitiya village in Meda Pattu Korale East of Kurunegala District.

| Lot. | Name of Land. | Extent, A. R. P. |
|------|----------------|------------------|
| 34a | Devatta (path) | 0 0 5 |

and bounded as follows: on the north by Koholankumbura claimed by Dissanayaka Mudiyanse Ukku Banda; on the east by Balagallekotuwewatta sold by the Crown; on the south by the road from Kurunegala to Negombo; on the west by Kosgahamulawatta claimed by Balayalai Selli and another.



Surveyor-General's Office,
Colombo, November 16, 1911.

Scale of 8 Chains to an Inch.

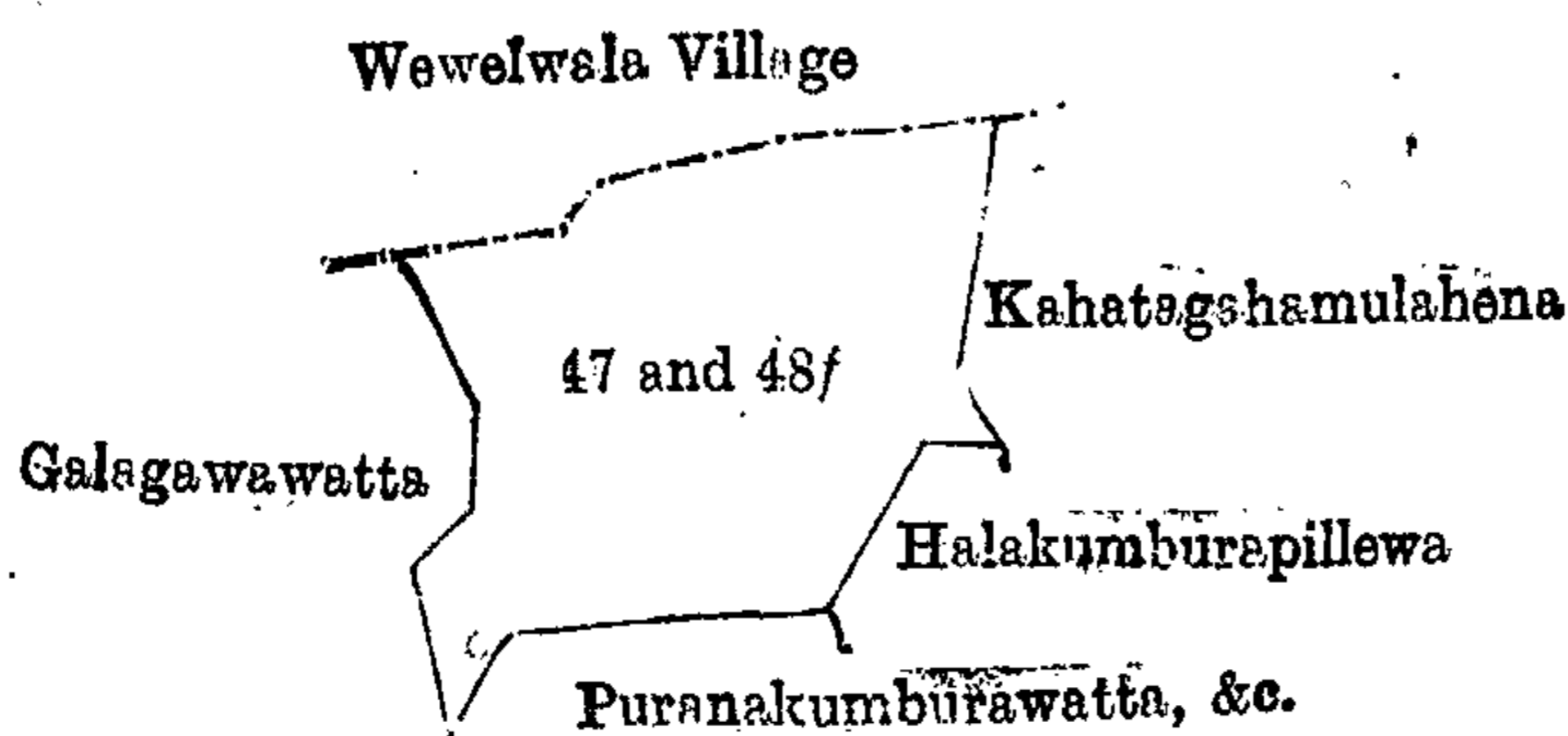
A. H. G. DAWSON,
for Surveyor-General.

VII.—Preliminary plan 362.

Situation: Bopitiya village in Meda Pattu Korale East of Kurunegala District.

| Lot. | Name of Land. | Extent, A. R. P. |
|------|----------------------------------|------------------|
| 47 | Galmulahena (cemetery) | 3 0 36 |
| 48f | Galmullaminipittaniya (cemetery) | 1 2 0 |
| | | 4 2 36 |

and bounded as follows: on the north by the village limit of Wewelwala; on the east by Kahatagahamulahena sold by the Crown, Halakumburepillewa sold by the Crown; on the south by Puranakumburewatta, &c., claimed by Mudalp Mudiyanse Ukku Menika and others; on the west by Galagawawatta sold by the Crown.



Surveyor-General's Office,
Colombo, November 16, 1911.

Scale of 8 Chains to an Inch.

A. H. G. DAWSON,
for Surveyor-General.

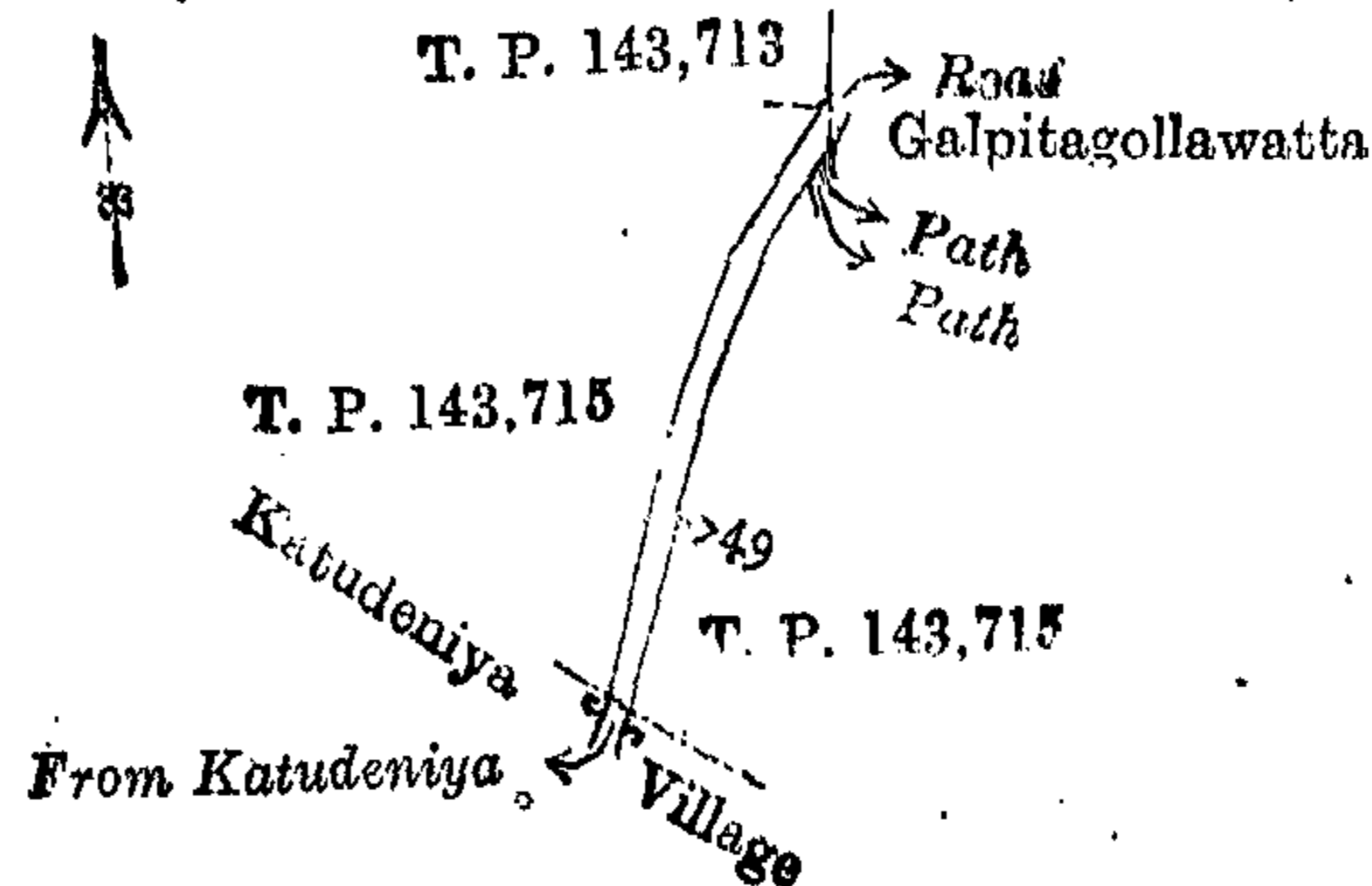
VIII.—Preliminary plan 362.

Situation : Bopitiya village in Meda Pattu Korale East of Kurunegala District.

| Lot. | Name of Land. | Extent, A. R. P. |
|------|---------------|------------------|
| 49 | Road | 0 1 13 |

and bounded as follows : on the north by T. P. 143,713, a road ; on the east by Galpitagalawatta claimed by G. M. Croose, a path claimed by ditto, a path claimed by ditto (T. P. 143,715), T. P. 143,715 ; on the south by the village limit of Katudeniya ; on the west by T. P. 143,715.

September 28, 1912.

N. A. HAMPTON,
Special Officer.Surveyor-General's Office,
Colombo, November 16, 1911.

Scale of 8 Chains to an Inch.

A. H. G. DAWSON,
for Surveyor-General.

Kurunegala S. O. No. 486.

Order under Section 2 of "The Waste Lands Ordinances of 1897, 1899, 1900, and 1903,"
declaring Land to be Crown Property.

In the matter of the land commonly called or known as Dodantalawamukalana, situate in the village of Pallemarakada, in the Weuda korale of the Weudawili hatpattu of the Kurunegala District, in the North-Western Province, and of "The Waste Lands Ordinances of 1897, 1899, 1900, and 1903."

THE notice required by section 1 of "The Waste Lands Ordinances of 1897, 1899, 1900, and 1903," having been duly published in manner prescribed by that section in respect of the above-named land (*vide* Notice No. 4,443), and no claim having been made to the said land or to any interest therein within the period of three months from the date specified in the said notice, I, John Murray Davies, Special Officer appointed under section 28 of the said Ordinances, under and by virtue of the powers vested in me in that behalf by section 2 of the said Ordinances, do hereby on November 2, 1912, order and declare that the said land, as more fully described herein below, situate in the village of Pallemarakada, in the Weuda korale of the Weudawili hatpattu of the Kurunegala District, in the North-Western Province, and shown as lot 2 in preliminary plan 1,097, and in the annexed diagram, and containing in extent 23 acres 1 rood and 6 perches, is the property of the Crown.

Description of the Land referred to.

The land commonly called or known as Dodantalawamukalana, situated in the village of Pallemarakada, in the Weuda korale of the Weudawili hatpattu of the Kurunegala District, in the North-Western Province, containing in extent 23 acres 1 rood and 6 perches, and shown as lot 2 in preliminary plan 1,097, and in the annexed diagram, and bounded as follows : on the north by the Dodantalawa estate claimed by the heirs of Attygalle Mudaliyar ; on the east by part of T. P. 48,980, the village limit of Akade ; on the south by the village limit of Akade ; on the west by Damunugollehena claimed by Wijayasinghe, Katupilagollehenyaya claimed by ditto, the Handurubebili-ela, Katupilagollehenyaya claimed by Wijayasinghe, Kongahamulahena claimed by M. Moluwa and another, Hettiyahena claimed by Ebrahim Saibu and another, Gallenagawahena claimed by N. D. S. Silva, Malliyagodahenayaya claimed by ditto and another, Dodantalawa estate claimed by the heirs of Attygalle Mudaliyar.

November 2, 1912.

J. M. DAVIES,
Special Officer.

[For Diagram see page 1371.]

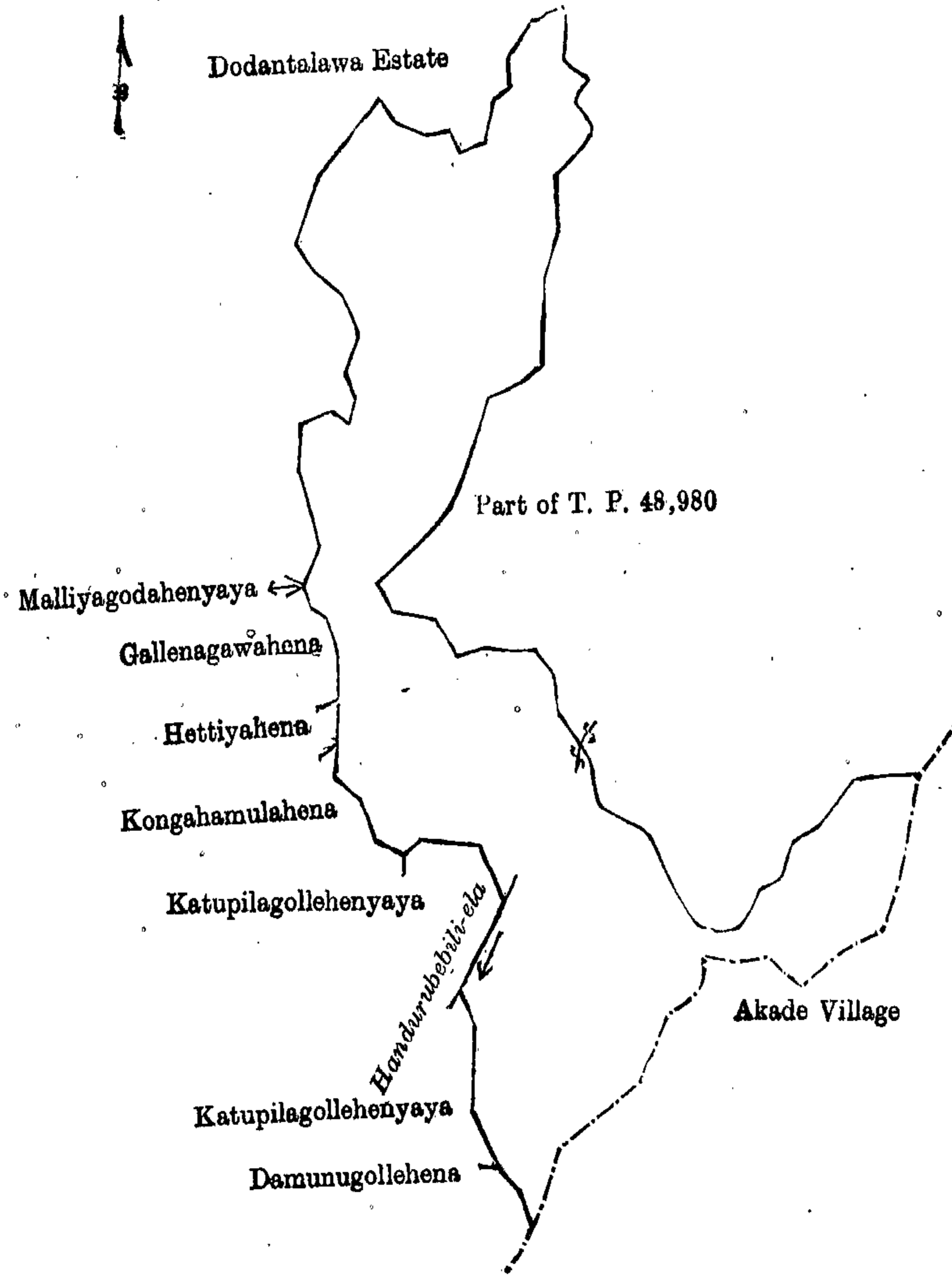
Kurunegala S. O. No. 487.

Order under Section 4, Sub-section (1), of "The Waste Lands Ordinances of 1897, 1899, 1900, and 1903,"
declaring Land to be Crown Property.

In the matter of the land commonly called or known as Veridiyaya (reservation), situate in the village of Elibichchiya, in the Meda Pattu Korale East of the Katugampola hatpattu of the Kurunegala District, in the North-Western Province, and of "The Waste Lands Ordinances of 1897, 1899, 1900, and 1903."

WHEREAS in pursuance of section 1 of the said Ordinances it was duly notified on June 21, 1912, that if no claim to the land commonly called or known as Veridiyaya (reservation), situate in the village of Elibichchiya, in the Meda Pattu Korale East of the Katugampola hatpattu of the Kurunegala District, in the North-Western Province, containing in extent 22 perches and shown as lot 9 in preliminary plan 356 and in the annexed diagram, was made to John Murray Davies, Special Officer appointed under section 28 of the said Ordinances within the period of three months from the date specified in such notice, such land would be declared the property of the Crown, and dealt with on account of the Crown (*vide* Notice No. 4,442) :

And whereas Mrs. Helena Wijewardena made claim thereto, and whereas the said claimant has withdrawn her claim to the said land, I, John Murray Davies, Special Officer appointed under section 28 of the said Ordinances, under and by virtue of the powers vested in me in that behalf by section 4 of the said Ordinances, do hereby on October 26, 1912, order and declare under section 4, sub-section (1), of the said Ordinances, that the said land, as more fully described herein below, is the property of the Crown.



Scale of 8 Chains to an Inch.

Surveyor-General's Office,
Colombo, May 18, 1912.

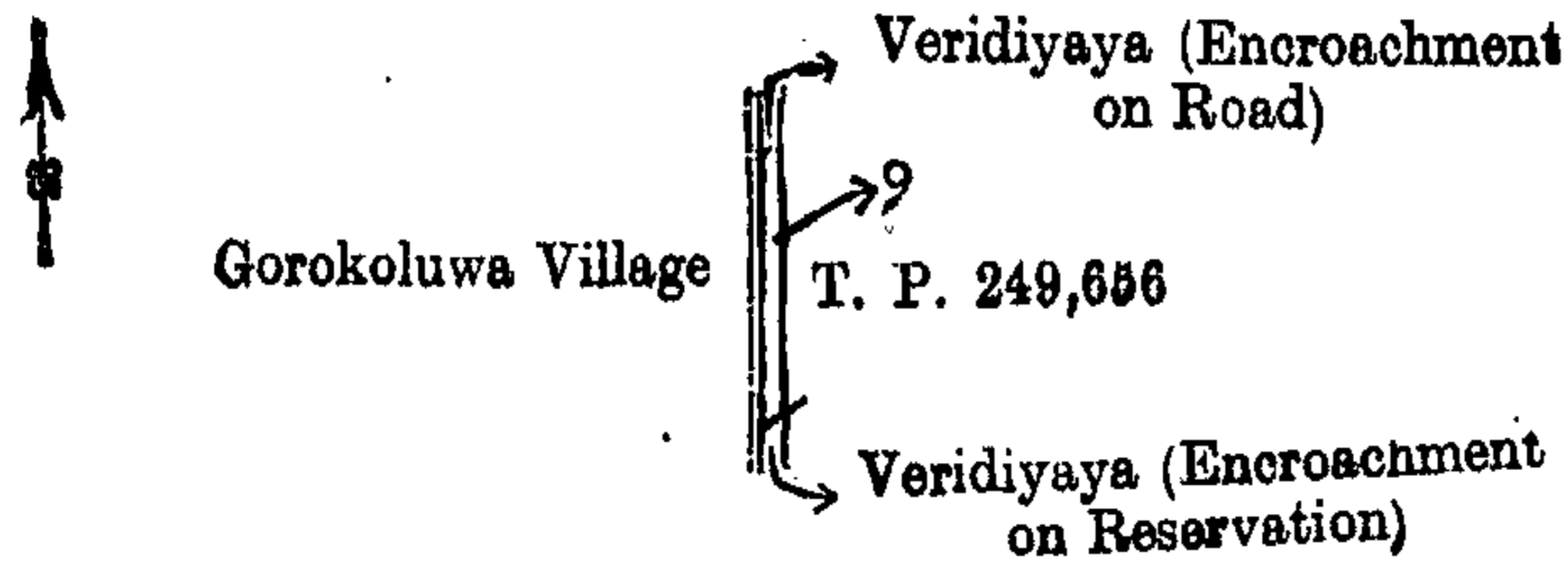
A. H. G. DAWSON,
for Surveyor-General.

Description of the Land referred to.

The land commonly called or known as Veridiyaya (reservation), situated in the village of Elibichchiya, in the Meda Pattu Korale East of the Katugampola hatpattu of the Kurunegala District, in the North-Western Province, containing in extent 22 perches, and shown as lot 9 in preliminary plan 356, and in the annexed diagram, and bounded as follows : on the north by Veridiyaya (encroachment on road) claimed by the owner of T. P. 249,656 ; on the east by T. P. 249,656 ; on the south by Veridiyaya (encroachment on reservation) claimed by the owner of T. P. 147,336 ; on the west by the village limit of Gorakoluwa.

October 26, 1912.

J. M. DAVIES,
Special Officer.



Scale of 8 Chains to an Inch.

Surveyor-General's Office,
Colombo, May 18, 1912.

A. H. G. DAWSON,
for Surveyor-General.

Ratnapura S. O. No. 84.

**Order under Section 2 of "The Waste Lands Ordinances of 1897, 1899, 1900, and 1903,"
declaring Lands to be Crown Property.**

In the matter of the lands commonly called or known as Palawelkandehena and Gansabhawa road, situate in the village of Palawela, in the Nawadun korale of the Ratnapura District, in the Province of Sabaragamuwa, and of "The Waste Lands Ordinances of 1897, 1899, 1900, and 1903."

THE notice required by section 1 of "The Waste Lands Ordinances of 1897, 1899, 1900, and 1903," having been duly published in manner prescribed by that section in respect of the above-named lands (*vide* Notice No. 4,394), and no claim having been made to the said lands or to any interest therein within the period of three months from the date specified in the said notice, I, Howard Orme Fox, Special Officer appointed under section 28 of the said Ordinances, under and by virtue of the powers vested in me in that behalf by section 2 of the said Ordinances, do hereby on October 26, 1912, order and declare that the said lands, as more fully described herein below, situate in the village of Palawela, in the Nawadun korale of the Ratnapura District, in the Province of Sabaragamuwa, and shown as lots 25 and 186 in preliminary plan 60 and in the annexed diagrams, and containing in extent 1 rood and 15 perches, are the property of the Crown.

Description of the Lands referred to.

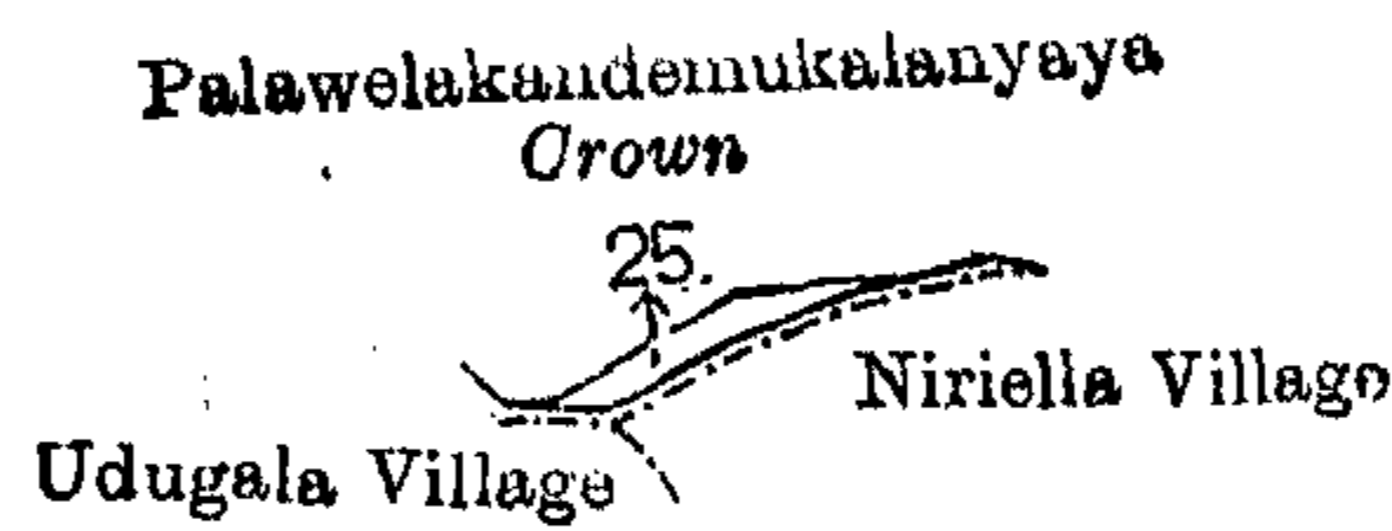
The following lots situated in the village of Palawela, in the Nawadun korale of the Ratnapura District, in the Province of Sabaragamuwa, as described in the annexed diagrams:—

I.—Preliminary plan 60.

Situation: Palawela village in Nawadun korale of Ratnapura District.

| Lot. | Name of Land. | Extent, A. R. P. |
|------|------------------|------------------|
| 25 | Palawelkandehena | 0 0 23 |

and bounded as follows: on the north by Palawelakandemukalanyaya declared to be Crown property under the Waste Lands Ordinances; on the east by the village limit of Niriella; on the south by the village limit of Udugala; on the west by Palawelakandemukalanyaya declared to be Crown property under the Waste Lands Ordinances.



Surveyor-General's Office,
Colombo, December 13, 1911.

Scale of 8 Chains to an Inch.

A. H. G. DAWSON,
for Surveyor-General.

II.—Preliminary plan 60.

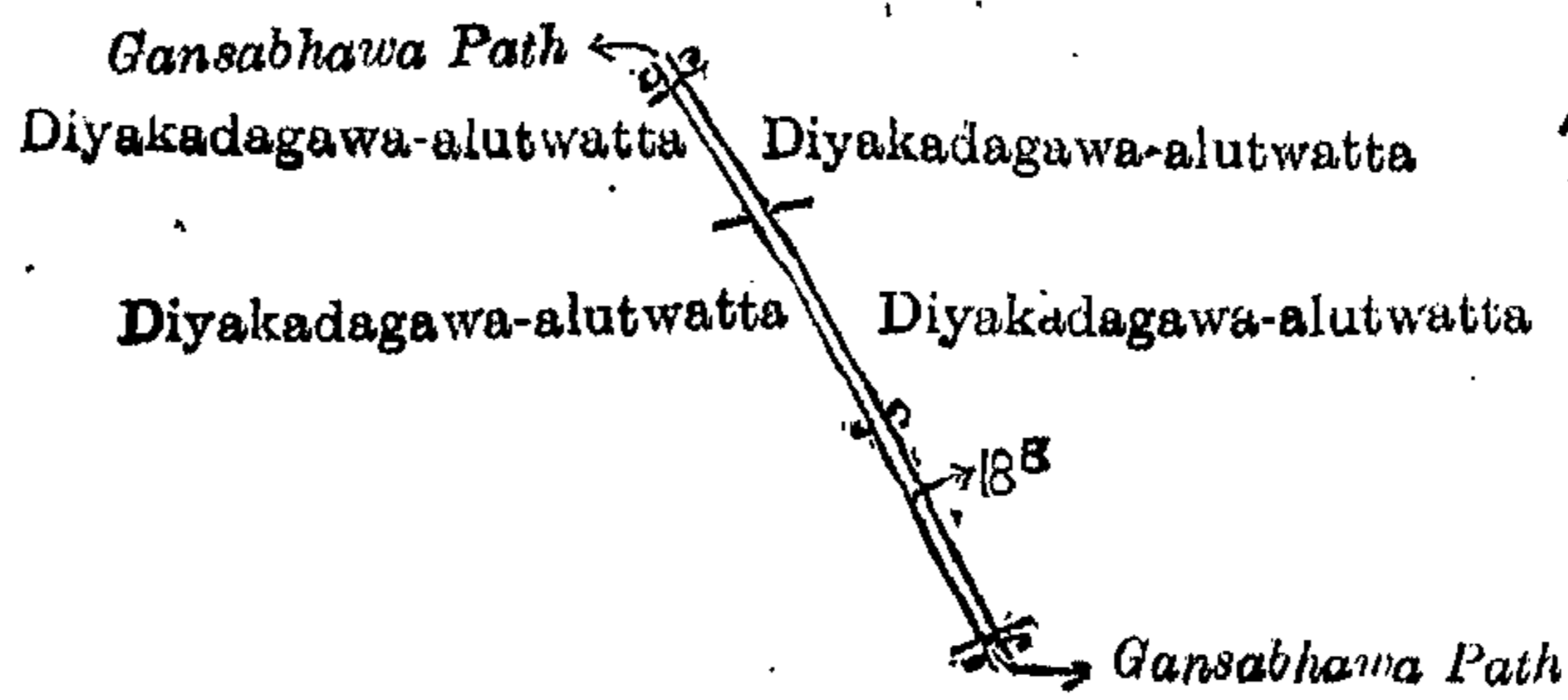
Situation: Palawela village in Nawadun korale of Ratnapura District.

| Lot. | Name of Land. | Extent, A. R. P. |
|------|-----------------|------------------|
| 18b | Gansabhawa road | 0 0 32 |

and bounded as follows: on the north by Diyakadagawa Alutwatta claimed by Rupesinghe Ratranhamy and others; on the east by Diyakadagawa Alutwatta claimed by Gamage Siyaneris Appuhamy; on the south by a Gansabhawa path declared to be Crown property under the Waste Lands Ordinances; on the west by Diyakadagawa Alutwatta claimed by Gamage Siyaneris Appuhamy, Diyakadagawa Alutwatta claimed by Rupesinghe Ratranhamy and others, a Gansabhawa path declared to be Crown property under the Waste Lands Ordinances.

October 26, 1912.

H. O. Fox,
Special Officer.



Surveyor-General's Office,
Colombo, February 28, 1912.

Scale of 8 Chains to an Inch.

A. H. G. DAWSON,
for Surveyor-General.