

Ceylon Government Gazette

Published by Authority.

No. 6,586 — FRIDAY, DECEMBER 13, 1912.

PART I.—General: Minutes, Proclamations, Appointments,
and General Government Notifications.

PART II.—Legal and Judicial.

PART III.—Provincial Administration.

PART IV.—Land Settlement.

PART V.—Mercantile, Marine, Municipal, Local, &c.

Separate paging is given to each Part in order that it may be filed separately.

Part IV.—Land Settlement.

	PAGE		PAGE
Preliminary Notices	1373	Final Orders	1400

PRELIMINARY NOTICES.

Matara Notice No. 4,663.

Notice under "The Waste Lands Ordinances of 1897, 1899, 1900, and 1903."

TAKE notice that unless within three months from December 13, 1912, the persons, if any, who claim any interest in the lands hereinafter mentioned or in any one or more of such lands make claim in person or in writing to the said lands or any of them or to some interest therein to Frederick Lewis, Esq., Special Officer appointed under section 28 of "The Waste Lands Ordinances of 1897, 1899, 1900, and 1903," at his office at Fort, Colombo:

Such Special Officer, in pursuance of the powers vested in him by the said Ordinances, will declare by writing under his hand that the said lands or such of them, as to which no claim has been made, are the property of the Crown.

FREDERICK LEWIS,
Special Officer.

Description of the Lands referred to.

The following lots situated in the village of Porambakananke in the Weligam korale of the Matara District, in the Southern Province, as described in the annexed diagrams:—

I.—Preliminary plan 559.

Situation: Porambakananke village in Weligam korale of Matara District.

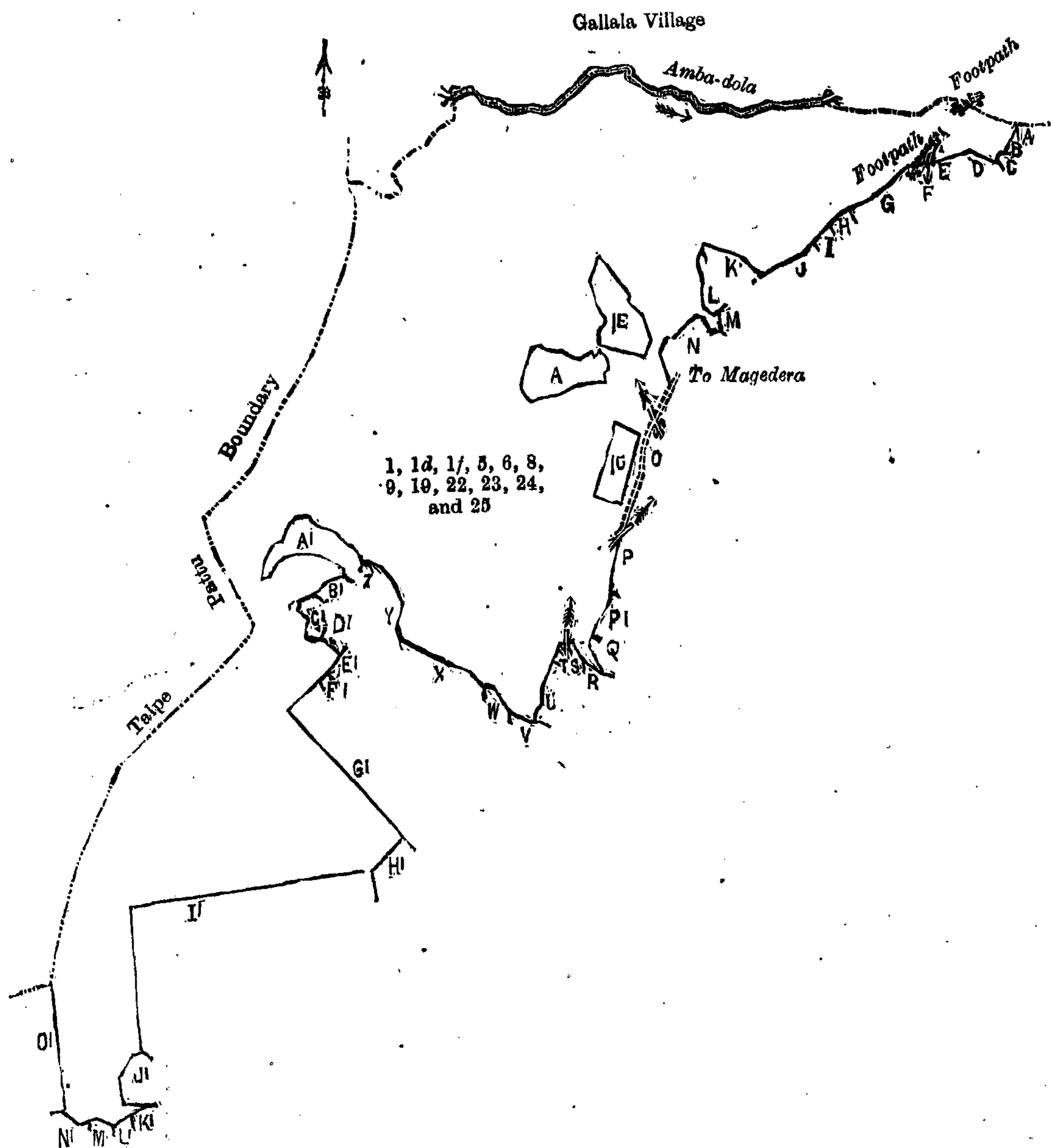
Lot.	Name of Land.	Extent, A. R. P.
1	Doralemukalana, Okandahena, Doralubokka, Doraluhena, Dikdeniyehena, Dikdeniyemukalana, Midellaketiyahena	203 3 9
1d	Niwitiwelbokka (road reservation)	0 0 39
1f	Do. (stream reservation)	0 2 0
5	Doraledeniya	2 3 25
6	Do.	0 0 23
8	Niwitiwelbokkadeniya	4 2 20
9	Niwitiwelbokkadeniyakebella	0 0 16
19	Diddeniya-atmaga	0 1 13
22	Diddeniyakumbura	0 0 3
23	Do.	0 0 6
24	Diddeniya-atmaga	0 1 12
25	Diddeniyakumbura	0 0 12
		213 0 18

and bounded as follows: on the north by the village limit of Gallala, the Amba-dola, the village limit of Gallala; on the east by T. P. 167,761, Doralewatta sold by the Crown, Doralewattadeniya sold by the Crown, T. Ps. 155,426, 91,274, 177,665, 91,274, Doralehena sold by the Crown, a footpath to Magedera, T. P. 155,428, Dugodawatta sold by the Crown (T. P. 155,428), T. Ps. 155,428, 82,917, Okandawatta claimed by Ihala Vitanage Punchi Appu; on the south by

T. P. 145,765, Upasakgeudumulla sold by the Crown (T. P. 145,765), T. P. 170,791, 170,790, Diddeniyakalawita claimed by Auduras Mawlana, T. Ps. 170,790, 223,074, 226,537, Diddeniyawatta sold by the Crown (T. P. 274,543), Diddeniyahena sold by ditto, Potuliyaddahena sold by ditto, T. P. 170,792, Jambugahakanattagoda sold by the Crown (T. P. 278,647), Metiyawalawatta and Okandawatta claimed by P. Arnolis Appu and others, Babentuwadeniyewatta claimed by M. Dingi Appu; on the west by T. P. 170,793, the boundary limit of the Talpe pattu.

NOTE.—The following lots lying within the above boundaries are excluded from this part of the notice, and their aggregate acreage of 6 acres 3 roods and 23 perches is not included in the acreage of 213 acres and 18 perches given above :—

Lot.	Name of Land.	Preliminary plan 559.	Extent, A. R. P.
lc	Niwitiwelbokka (sold by the Crown)	2 0 4
le	Do. (do.)	2 1 35
A 10	T. P. 177,666	1 1 0
A 11	Do.	0 3 13
A 12	Do.	0 0 34
A 13	Niwitiwelbokkawatta (sold by the Crown, T. P. 274,541)	0 0 4
A 14	T. P. 274,708	0 0 13
			6 3 23



- | | | |
|---------------------|-----------------------------------|----------------------------------------|
| a T. P. 167,761 | o Footpath to Magedera Village | bl T. P. 170,790 |
| b Doralewatta | p T. P. 155,428 | cl T. P. 170,790 |
| c Doralewattadeniya | pl Dugodawatta, T. P. 155,428 | dl T. P. 223,074 |
| d T. P. 155,428 | q T. P. 155,428 | el T. P. 226,537 |
| e T. P. 91,274 | r T. P. 82,917 | fl Diddeniyawatta, T. P. 274,543 |
| f T. P. 91,274 | s T. P. 82,917 | gl Diddeniyahena |
| g T. P. 91,274 | t T. P. 82,917 | hl Potuliyaddahena |
| h T. P. 91,274 | u Okandawatta | il T. P. 170,792 |
| i T. P. 91,274 | v T. P. 145,765 | jl Jambugahakanattagoda, T. P. 278,647 |
| j T. P. 91,274 | w Upasakgeudumulla, T. P. 145,765 | kl Metiyawalawatta and Okandawatta |
| k T. P. 177,666 | x T. P. 170,791 | ll Metiyawalawatta and Okandawatta |
| l T. P. 177,666 | y T. P. 170,790 | ml Metiyawalawatta and Okandawatta |
| m T. P. 91,274 | z Diddeniyakalawita | nl Babentuwadeniyewatta |
| n Doralehena | al T. P. 170,790 | ol T. P. 170,793 |

Surveyor-General's Office,
Colombo, August 26, 1912.

Scale of 16 Chains to an Inch.

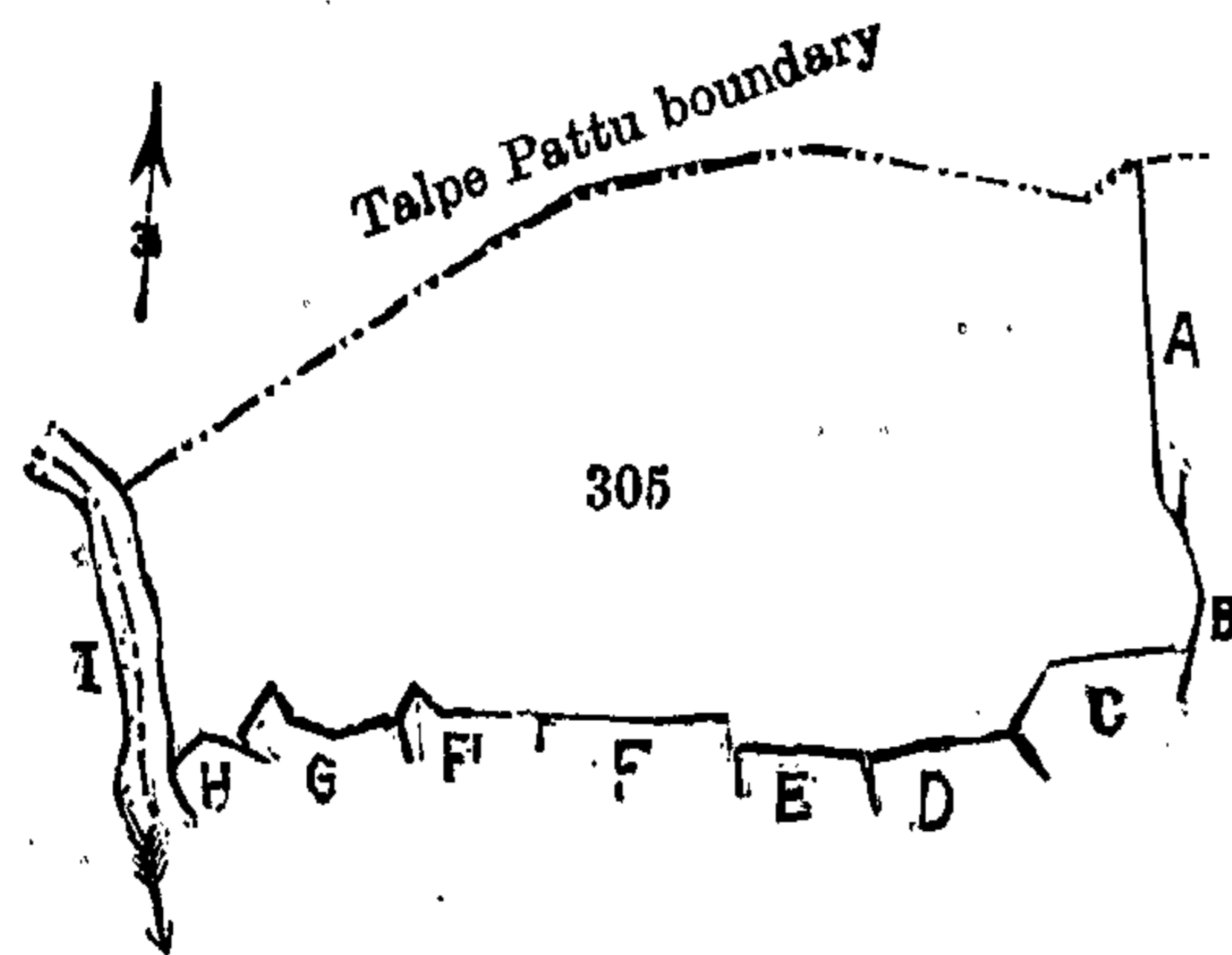
A. H. G. DAWSON,
for Surveyor-General.

II.—Preliminary plan 559.

Situation : Porambakananke village in Weligam korale of Matara District.

Lot.	Name of Land.	Extent, A. R. P.
305	Henawalagodakele	12 0 0

and bounded as follows : on the north by the boundary limit of the Talpe pattu ; on the east by T. P. 170,793 ; on the south by Gonnagahawatta claimed by Babandirisa, Mahammawatta claimed by Diddenipotagamage Solomon, Henwalagodawatta claimed by E. K. Pedirisa, Hinnawalagodawatta claimed by ditto, Batapotawatta claimed by ditto, Sangiliawatta claimed by ditto, Hinnawalaokanda claimed by Diddenipotagamage Don Salamon ; on the west by the Polatu-ganga and limits of the village.



- a T. P. 170,793
- b T. P. 170,793
- c Gonnagahawatta
- d Mahammawatta
- e Henwalagodawatta
- f Hinnawalagodawatta
- f1 Batapotawatta
- g Sangiliawatta
- h Hinnawalaokanda
- i Polatu-ganga and limits of the village

Surveyor-General's Office,
Colombo, August 26, 1912.

Scale of 8 Chains to an Inch.

A. H. G. DAWSON,
for Surveyor-General.

III.—Preliminary plan 559.

Situation : Porambakananke village in Weligam korale of Matara District.

Lot.	Name of Land.	Extent, A. R. P.
77	Udamullakele, Peelawattehena, Miriswattehena, Minuwandeniye-hena, Ketadolahena, Peelagawadeniyegoda	141 2 5
77½	Wewabattakanatta (stream reservation)	1 3 1
77b	Hingurupathalahena (stream reservation)	1 0 12
98	Hakgediellekele, Puhulhenamukalana, Nagahahena, Dodangahahena, Kotugodehena, Kamatewattakella, Timirahena, Udamullehena, Gewatigoda	266 1 25
98a	Kunnaragodawatta (overseer's quarters)	0 1 0
98f	Kotugodaihalahena (P. W. D. lines and compound)	0 1 20
98z	Imbuleokanda (stream reservation)	1 1 12
110	Nagahahadeniya	1 0 24
113	Dodangahahena	0 1 25
121	Nagahahena (overseer's quarters)	0 0 6
437	Etambagahawilahena, Rammaduhena	57 2 0
438	Etambagahawilahena <i>alias</i> Weralugashena	0 0 20
		471 3 30

and bounded as follows : on the north by the village limit of Gallala, the Ingurupathala-dola, the village limit of Gallala, the Hakgediya-ela, the village limit of Gallala, a stream, Ambagahawattakebella *alias* Puhulhenabedda, T. P. 80,356, a stream ; on the east the village limit of Nimaluwa, T. Ps. 144,752, 144,751, Puhulhenadeniya sold by the Crown (T. P. 274,390), T. P. 144,752, a stream, the Government cart road from Galle to Akuressa, road reservation leased by the Crown, T. Ps. 82,921, 204,376, 82,921, Rammaduhadeniya sold by the Crown (T. P. 274,499), T. P. 82,921, road reservation leased by the Crown, the Government cart road from Galle to Akuressa, the village limit of Nimaluwa, T. P. 163,986 ; on the south by the Maddumaya-dola, T. Ps. 274,587, 82,922, Etambagahawilahena sold by the Crown, Etambagahawila *alias* Heenpendeniyakumbura sold by the Crown (T. P. 280,820), Etambagahawilahena sold by the Crown, Etambagahawilakumbura claimed by Godawitanage Hinni Appu, Etambagahawilahena (road reservation) leased by the Crown, the Government cart road from Galle to Akuressa, Udamullakumbura claimed by Lahandapurage Mathes, Katugodaudamullakumbura claimed by ditto, Katugodaudamullaowita sold by the Crown (T. P. 280,650), Katugodaihalahena sold by the Crown, the Government cart road from Galle to Akuressa ; on the west by Kanattawatta sold by the Crown, (T. P. 274,449), Opatagewatta claimed by Philippahaluge Punchibaba, T. Ps. 145,495, 274,419, 145,495, Radagewatta claimed by Hapuachchi Hewaradage Jakoris, the Hakgediya-ela, Gunnettigodawatta claimed by Jayawardena Hewa Komangodage Wattuhamy, Gunnettigodadeniya claimed by ditto, T. P. 274,392, a dola, Elakadittahena sold by the Crown Imbuleokanda *alias* Nagahahena sold by the Crown, Hewagewatta claimed by Hewa Dias Gooneratne, the Hakgedi-ela, Godawatta sold by the Crown, Wewakumbura claimed by Don Yadias Gunaratne, T. P. 279,775, Godawatta sold by the Crown, Unapanduraliyadda claimed by Don Yadias Gunaratne, Palledeniya claimed by ditto, T. Ps. 189,548, 245,049, 155,420, 145,756, 205,961, Ketadoladeniya sold by the Crown (T. P. 274,588), T. P. 145,756, Ketadoladeniya sold by the Crown (T. P. 275,312), T. P. 145,756.

NOTE.—The following lots lying within the above boundaries are excluded from this part of the notice, and their aggregate acreage of 37 acres and 13 perches is not included in the acreage of 471 acres 3 roods and 30 perches given above:—

Lot.	Name of Land.	Preliminary plan 559.	Extent, A. R. P.
A 85	Hingurupataladeniya (T. P. 240,975)	0 1 0
A 86	Do. (T. P. 189,547)	2 0 20
A 87	Do. (T. P. 240,977)	0 0 7
A 88	Do. (T. P. 240,976)	0 0 10
89	Do. (T. P. 217,595)	0 1 32
77a	Hingurupatalahena (sold by the Crown)	2 0 37
77½	Wewabatakanatta (T. P. 262,956)	0 1 15
B 94	Imbulaokandawatta (part of T. P. 145,491)	1 2 23
B 95	Do. (claimed by P. Arnolis and others)	0 0 6
B 96	Do. (T. P. 274,389)	0 0 4
B 97	Hakgedielawela (part of T. P. 145,491)	1 0 16
B 98g	Imbuleokanda (sold by the Crown)	1 1 32
B 98h	Do. (do.)	1 0 10
B 98i	Do. (do.)	0 0 9
B 98j	Do. (do.)	0 0 2
B 98k	Do. (do.)	1 0 6
111	Horambawilahena (part of T. P. 208,422)	24 0 21
112	Dodangahadeniya (do.)	0 2 27
120	P. W. D. overseer's quarters (acquired by the Crown)	0 1 16
			37 0 13

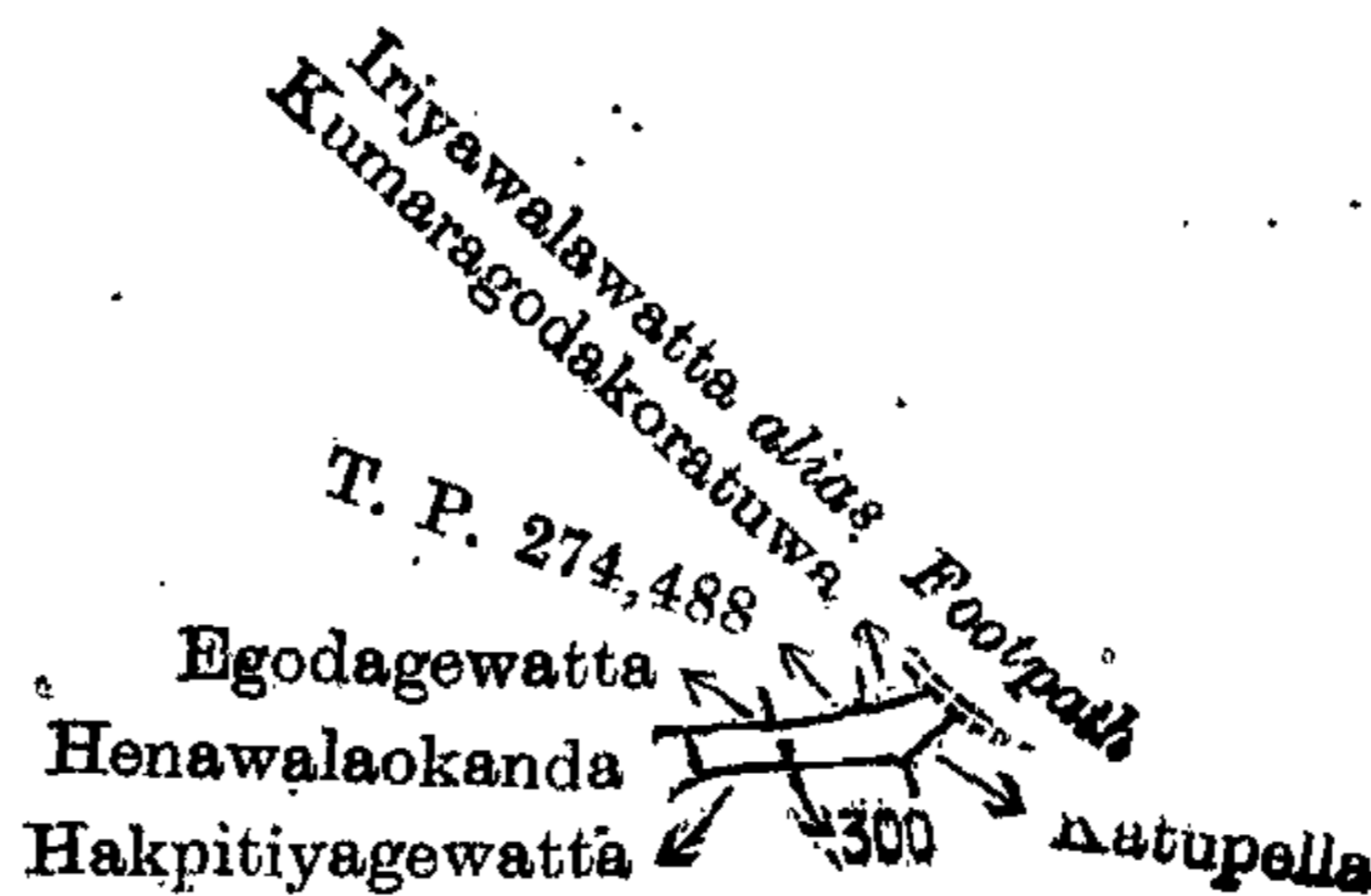
[For Diagram see page 1377.]

IV.—Preliminary plan 559.

Situation : Porambakananke village in Weligam korale of Matara District.

Lot.	Name of Land.	Extent, A. R. P.
300	Iriyawala (water-hole)	0 0 27

and bounded as follows : on the north by Egodagewatta claimed by Edirirupa Kankanandurage Pedirisa, T. P. 274,488, Iriyawalawatta alias Kumaragodakoratuwa claimed by Edirirupa Kankanandurage Sobana ; on the east by a footpath, Katupella claimed by Susana Senaratne Hamine ; on the south by Hakpitiyagewatta claimed by Paranamanage Punchedi Appu ; on the west by Henawalaokanda claimed by Diddenipotagamage Don Salaman.



Surveyor-General's Office,
Colombo, August 26, 1912.

Scale of 8 Chains to an Inch.

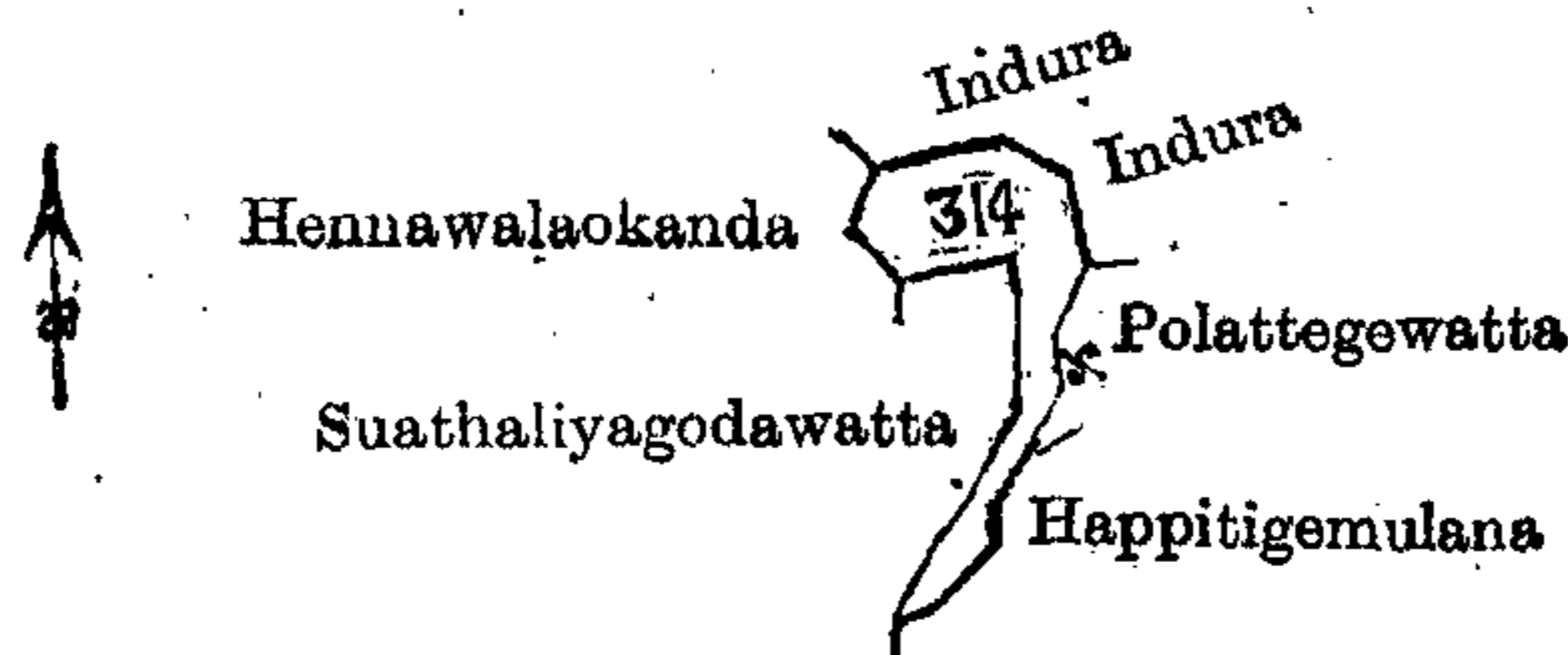
A. H. G. DAWSON,
for Surveyor-General

V.—Preliminary plan 559.

Situation : Porambakananke village in Weligam korale of Matara District.

Lot.	Name of Land.	Extent, A. R. P.
314	Diyakandawala (water-hole)	0 2 30

and bounded as follows : on the north by Indura claimed by Edirirupa Kankanidurage Pedirisa ; on the east by Polattegewatta claimed by Holuwagodage Don Carolis, Happitigemulana claimed by Uruwita Ganitige Hinniya ; on the south by Happitigemulana claimed by Uruwita Ganitige Hinniya ; on the west by Suathaliyagodawatta claimed by Atapattuge Jayanhamy and others, Hennawalaokanda claimed by Diddenipotagamage Don Solomon and others.



Surveyor-General's Office,
Colombo, September 7, 1912.

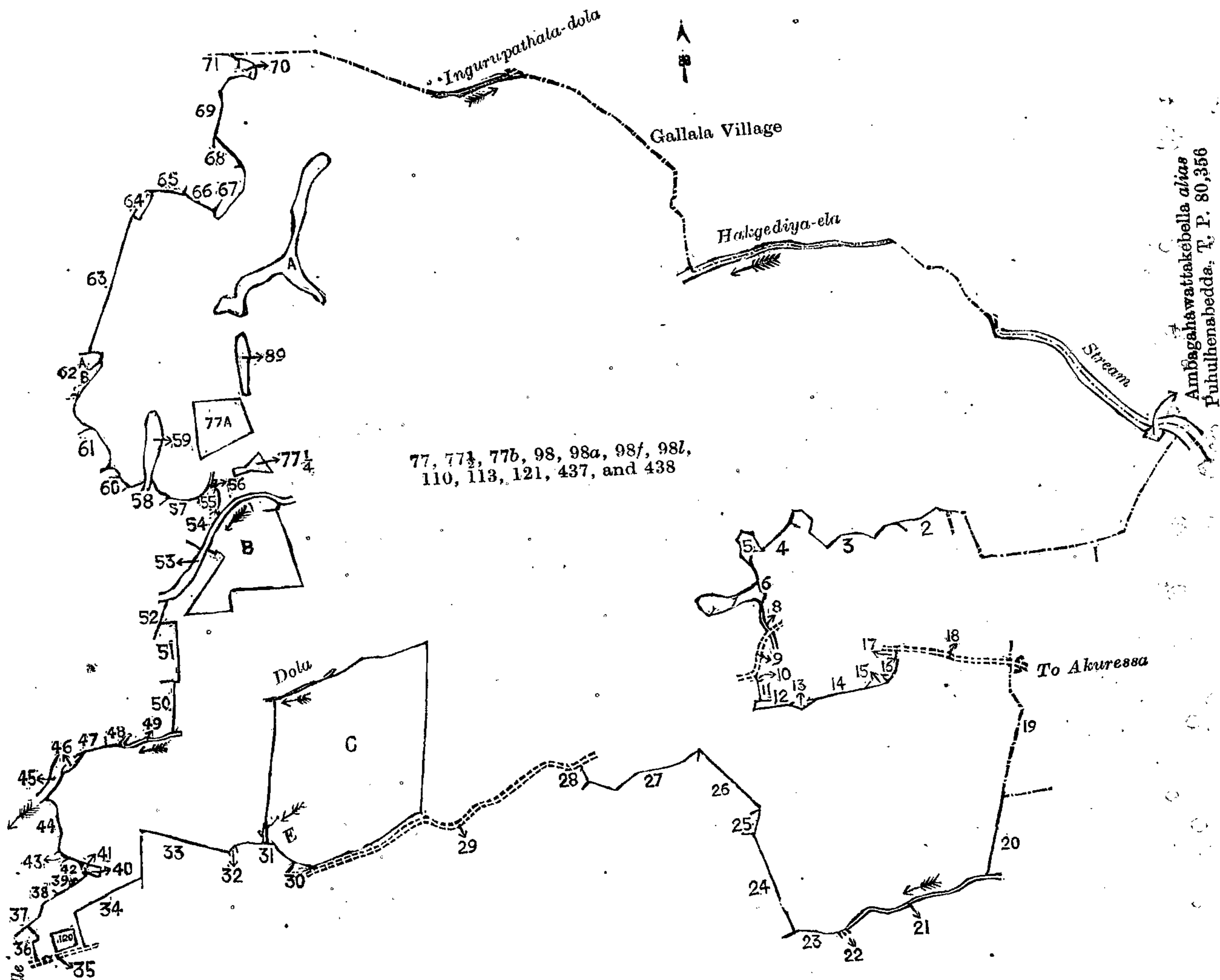
Scale of 8 Chains to an Inch.

A. H. G. DAWSON,
for Surveyor-General

VI.—Preliminary plan 559.

Situation : Porambakananke village in Weligam korale of Matara District.

Lot.	Name of Land.	Extent, A. R. P.
223	Owilanawala (water-hole)	0 0 34



77, 77 1/2, 77b, 98, 98a, 98f, 98l,
110, 113, 121, 437, and 438

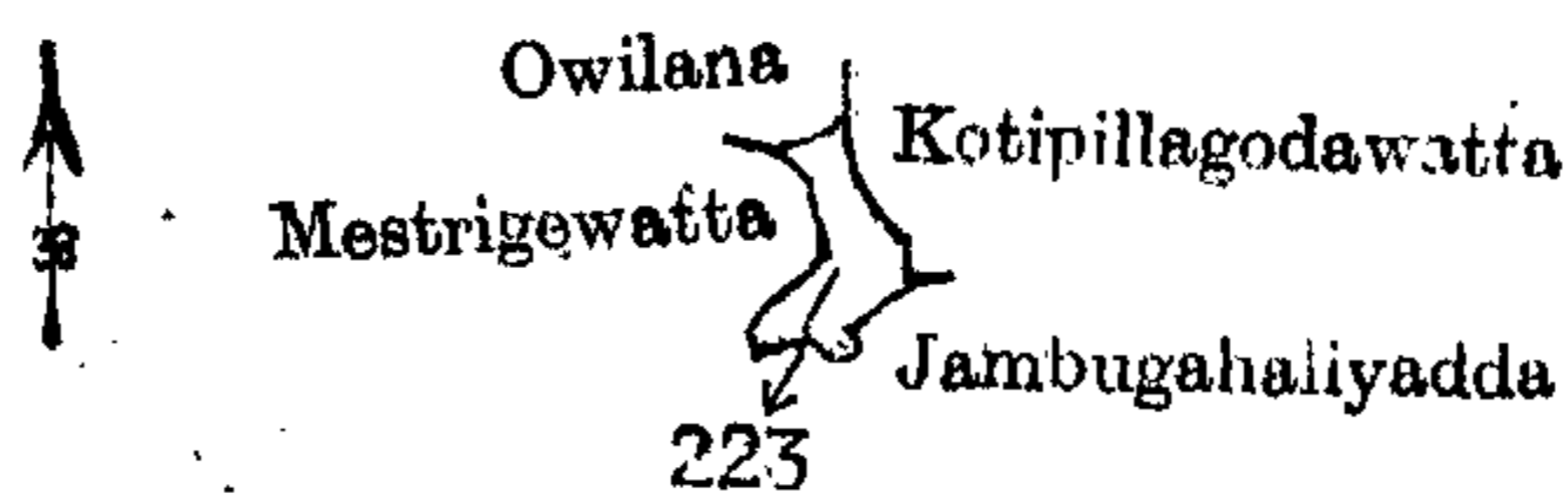
- | | |
|---------------------------------------------------------------------|-----------------------------------------|
| 1 The village limits of Nimaluwa, B. S. P. P. 559 | 37 Opatagewatta |
| 2 T. P. 144,752 | 38 T. P. 145,495 |
| 3 T. P. 144,752 | 39 T. P. 145,495 |
| 4 T. P. 144,751 | 40 T. P. 274,419 |
| 5 Puhulhenadeniya, T. P. 274,390 | 41 T. P. 145,495 |
| 6 T. P. 144,752 | 42 T. P. 145,495 |
| 7 T. P. 144,752 | 43 T. P. 145,495 |
| 8 A stream | 44 Radagewatta |
| 9 The Government cart road from Galle to Akuressa | 45 Hakgediya-ela |
| 10 Road reservation | 46 Gunnettigodawatta |
| 11 T. P. 82,921 | 47 Gunnettigodadeniya |
| 12 T. P. 204,376 | 48 T. P. 274,392 |
| 13 T. P. 82,921 | 49 Dola |
| 14 T. P. 82,921 | 50 Elakadittahena |
| 15 Ranmaduhenadeniya, T. P. 274,499 | 51 Imbuleokanda <i>alias</i> Nagahahena |
| 16 T. P. 82,921 | 52 Hewagewatta |
| 17 Road reservation | 53 Hakgedi-ela |
| 18 Government cart road from Galle to Akuressa | 54 Godawatta |
| 19 The village limits to Nimaluwa, B. S. P. P. 559 | 55 Wewakumbura |
| 20 T. P. 163,986 | 56 T. P. 279,775 |
| 21 Maddumayadola | 57 Godawatta |
| 22 T. P. 274,587 | 58 Unapanduraliyadda |
| 23 T. P. 82,922 | 59 T. P. 189,549 |
| 24 Etambagahawilahena | 60 Unapanduraliyadda |
| 25 Etambagahawila <i>alias</i> Heenpandeniya-kumbura, T. P. 280,820 | 61 Palledeniya |
| 26 Etambagahawilahena | 62a T. P. 189,548 |
| 27 Etambagahawilakumbura | 62b T. P. 245,049 |
| 28 Etambagahawilahena, road reservation | 63 T. P. 155,426 |
| 29 The Government cart road from Galle to Akuressa | 64 T. P. 145,756 |
| 30 Udamullakumbura | 65 T. P. 145,756 |
| 31 Kotugodaudamullakumbura | 66 T. P. 205,961 |
| 32 Kotugodaudamullaowita (T. P. 280,650) | 67 Ketadoladeniya, T. P. 274,538 |
| 33 Kotugodaihalahena | 68 T. P. 274,588 |
| 34 Kotugodaihalahena | 69 T. P. 145,756 |
| 35 Government cart road from Galle to Akuressa | 70 Ketadoladeniya, T. P. 275,312 |
| 36 Kanattawatta, T. P. 274,449 | 71 T. P. 145,756 |

Scale of 16 Chains to an Inch.

Surveyor-General's Office,
Colombo, August 26, 1912.

A. H. G. DAWSON,
for Surveyor-General.

and bounded as follows: on the north by Owilana claimed by Ilanperuma Kodituwakkuge Don Andris and others; on the east by Kotipillagodawatta claimed by Bammanage Hendrick Appu and others; on the south by Jambugahaliyadda claimed by Ilanperuma Kodituwakkuge Don Andris; on the west by Mestrigewatta claimed by Ilanperuma Kodituwakkuge Don Andris.



Surveyor-General's Office,
Colombo, August 26, 1912.

Scale of 8 Chains to an Inch.

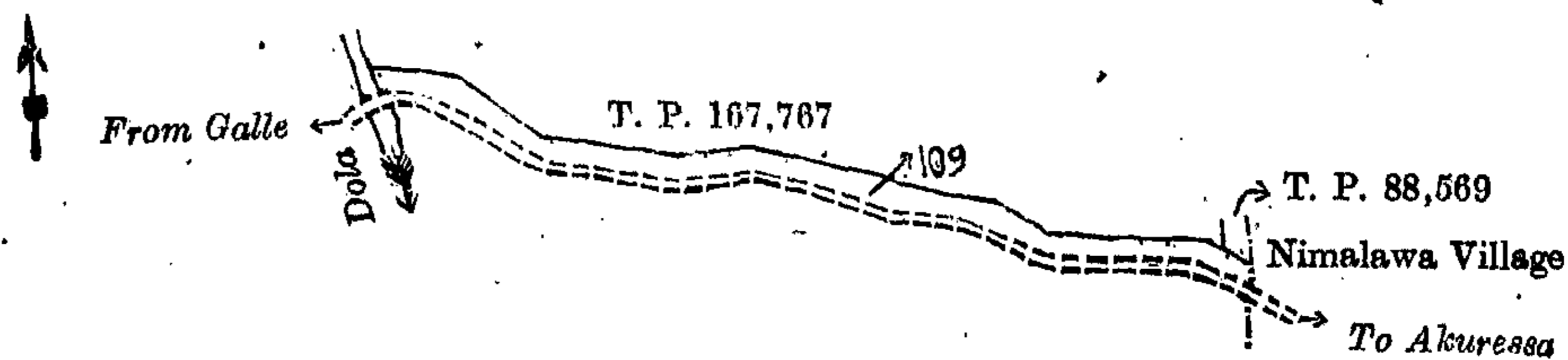
A. H. G. DAWSON,
for Surveyor-General.

VII.—Preliminary plan 559.

Situation: Porambakananke village in Weligam korale of Matara District.

Lot.	Name of Land.	Extent, A. R. P.
109	Puhulhena (road reservation)	0 3 8

and bounded as follows: on the north by T. Ps. 167,767, 88,569; on the east by the village limit of Nimalawa; on the south by the road from Akuressa to Galle; on the west by a dola.



Surveyor-General's Office,
Colombo, August 26, 1912.

Scale of 8 Chains to an Inch.

A. H. G. DAWSON,
for Surveyor-General.

VIII.—Preliminary plan 559.

Situation: Porambakananke village in Weligam korale of Matara District.

Lot.	Name of Land.	Extent, A. R. P.
446	Batalahenekele, Kudagalkanda, Epaladeniyehena, Kalugalkanda, Niyanga-malahenemukalana, Kewunhenedeniyemukalana	353 3 1
446b	Talagahadeniyakanatta (stream reservation)	0 1 28
446k	Batalahena <i>alias</i> Koratuwehenemukalana	34 2 10
482	Yakahaluwahena and Kanduwattegodemukalana	15 0 18
486	Kudagalkandamukalana	0 0 33
489	Jambugahadeniyemukalana	6 2 22
493	Haldolagawakanatta (stream reservation)	1 1 24
497	Kudagalkandamukalana	20 2 8
606	Mantharaowilana	0 2 22
631	Keranhenadeniya	0 3 26
		434 0 32

and bounded as follows: on the north by dola and Wedawalakumbura claimed by Gediwinne Vitanage Don Bastian and others, the minor road from Porambakananke to Weligama, Galkaduwatta *alias* Manthare sold by the Crown (T. P. 279,728), T. Ps. 260,982, 115,166, Mahawatta *alias* Ihalawatta claimed by Don Susana Senaratna and others, Dolamullawatta claimed by L. B. Sirisena and others, Dolamullegewatta claimed by Ponarasage Suwarishamy and others, Gamagedirelwatta claimed by V. Sinnappuhamy and others, Helmullakumburaowita claimed by Charles Dias Suriya Arachchi and others, Kudagalawatta claimed by Hettiachchige Babun Appuhamy and others, a water-course, Deniyaowita claimed by Pandikorallage Maddumahamy and others, T. Ps. 251,170, 82,807, Muttetupalewatta sold by the Crown (T. P. 280,057), Kurimulla claimed by Karumpullige Don Siyadoris and others, Kodituwakkugedeniyakalawita claimed by Karumpulige Don Siyadoris and others, Kurimulla claimed by ditto, Kodituwakkugedeniya claimed by ditto, Kodituwakkugedeniyagodella claimed by ditto, Kodituwakkugedeniya claimed by ditto, Kodituwakkugedeniyakalawita claimed by Hiralugamage Babappu and others, Kodituwakkugedeniyawatta sold by the Crown (T. P. 274,550), a ditch, Henewatta *alias* Deniye-egodahawatta claimed by K. Don Siyadoris and others, T. P. 274,500, Haldoladeniya claimed by Siman Dias Suriya Arachchi Wickremaratne, Haldolahena sold by the Crown, Eppalahenadola (stream), T. Ps. 275,313, 82,922, 274,629, 206,561, 82,922, 274,587, Maddumaya-dola (stream), T. Ps. 163,986, 206,899, 274,630, 206,899, a dola; on the east by the village limit of Nimalawa, the village limit of Penatiyana; on the south by the village limit of Penatiyana, T. P. 274,632, Ketimitikandekumbureihalakella claimed by Godavitanage Don Andris, Ketimitikandakumburapahalakella claimed by Pahilangodage Dingi Appu and others, T. P. 274,465, Ketimitikandakumburapahalakella claimed by Pahilangodage Dingi Appu and others, a dola, Kewunhadeniya claimed by Wirasinpatiranage Don Carolis and others, T. P. 258,544, Niyangamala-deniyekumbura claimed by Wirasinpatiranage Don Carolis and others, T. P. 189,545, a dola, Yakahalumalaladeniya sold by the Crown (T. P. 280,105), Yakahaluwedeniyakumbura claimed by Ranepura Hakuruhewage Babundirissa, T. Ps. 239,528, 254,564, the village limit of Penatiyana, Batalahenekele declared to be the property of the Crown under the Waste Lands Ordinances, Kalugalkandamukalana declared to be the property of the Crown under the Waste Lands Ordinances, T. P. 274,557, Pahaladeniya claimed by Lahandapurage Lewisa and others, Pahalakandewatta claimed by Kankanidurage Janda, Medadeniya claimed by Lahandapurage Lewisa and others, T. Ps. 244,771, 274,556, 244,770, Kudagalkanda claimed by the Crown, Pahaladeniyeowita claimed by the Crown and W. Patiranage Don Carolis, Pahaladeniya claimed by W. Patiranage Don Carolis and others, Kudagalkanda-dola (stream); on the west by Dolekumbura claimed by Nalawana Vitanage Don Siyadoris, Deniyawatta claimed by Gediwinne Vitanage Don Dias Appuhamy, T. Ps. 159,717, 219,350, 92,010, 274,522, 166,048, 274,523, the minor road from Porambakananke to Weligama, Mantharekumbura claimed by L. B. Sirisena and others, the Polatu-ganga.

NOTE.—The following lots lying within the above boundaries are excluded from this part of the notice, and their aggregate acreage of 11 acres and 22 perches is not included in the acreage of 434 acres and 32 perches given above :—

Lot.	Name of Land.	Preliminary plan 559.	Extent, A. R. P.
455	Podieppallahadeniya (T. P. 206,560)	0 2 0
A 457	Barawakumbusekumbura or Danduketiya	1 1 35
A 458	Dandukettiadeniya	0 1 16
B 483	Nugehenawatta	4 0 10
B 484	Kalugalkandawatta (T. P. 274,468)	0 0 11
B 485	Kajugahadeniya	0 3 23
B 487	Medakuttiya (T. P. 274,469)	0 1 11
B 488	Jambugahadeniya	1 1 28
C 490	Baddedeniya-atmaga (T. P. 278,818)	0 2 4
C 491	Baddedeniya	0 3 7
C 492	Haldolahena (T. P. 263,133)	0 2 37
			11 0 22

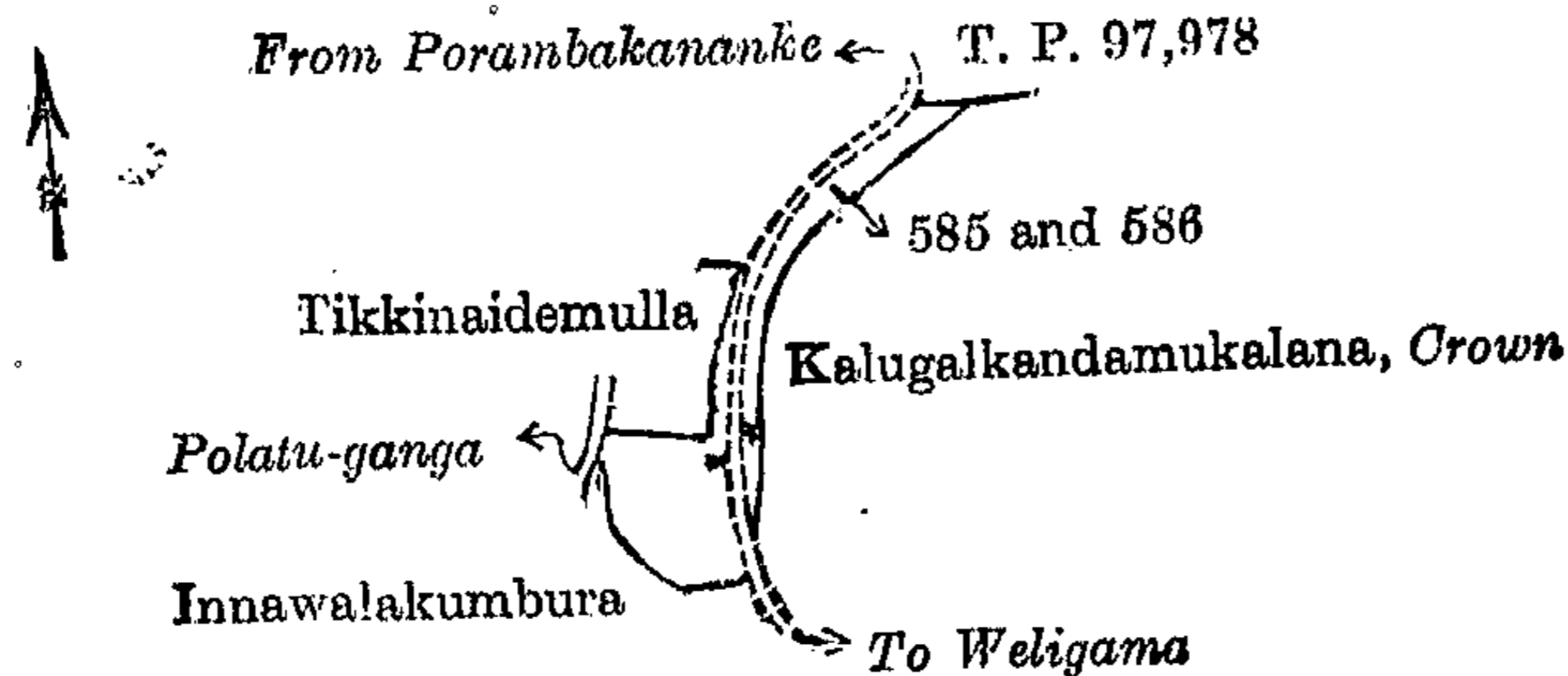
[For Diagram see page 1380.]

IX.—Preliminary plan 559.

Situation : Porambakananke village in Weligam korale of Matara District.

Lot.	Name of Land.	Extent, A. R. P.
585	Innawalakumbureatmaga (road reservation)	0 0 34
586	Innawalamodara (water-hole)	0 1 24
		0 2 18

and bounded as follows : on the north by T. P. 97,978 ; on the east by Kalugalkandamukalana declared to be the property of the Crown under the Waste Lands Ordinances ; on the south by Innawalakumbura claimed by Adanhamy ; on the west by Innawalakumbura claimed by Adanhamy, the Polatu-ganga, Tikkinaidemulla claimed by Dona Susana Seneviratne the road from Weligama to Porambakananke.



Surveyor-General's Office,
Colombo, August 26, 1912.

Scale of 8 Chains to an Inch.

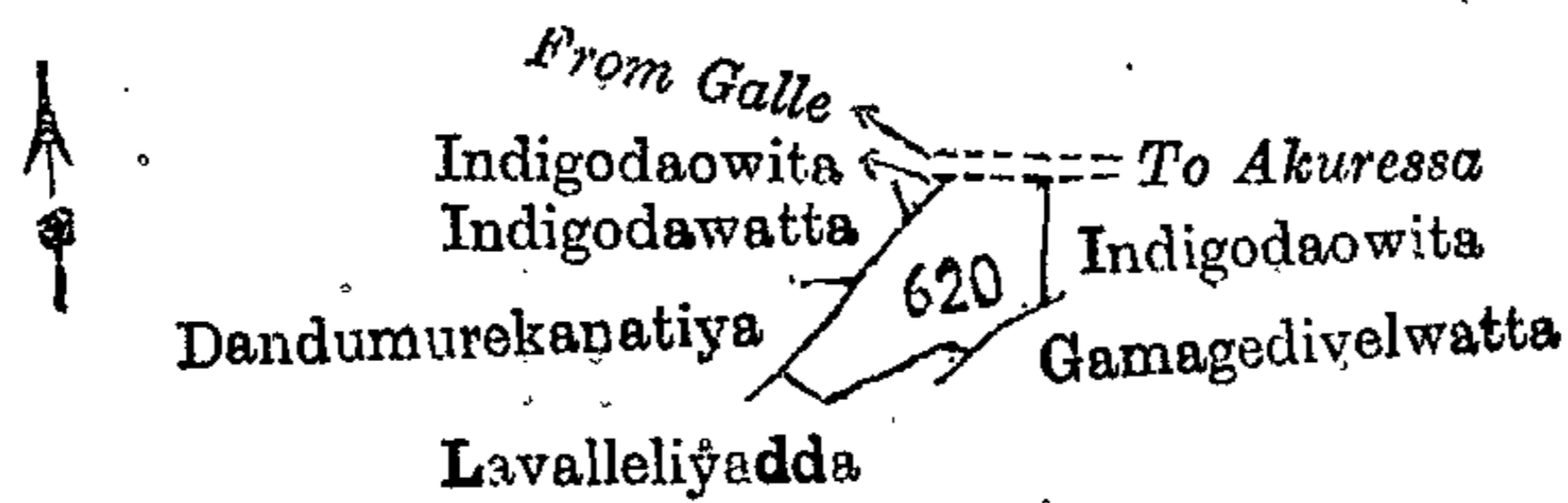
A. H. G. DAWSON,
for Surveyor-General.

X.—Preliminary plan 559.

Situation : Porambakananke village in Weligam korale of Matara District.

Lot.	Name of Land.	Extent, A. R. P.
620	Lavallewala (water-hole)	0 2 20

and bounded as follows : on the north by the road from Galle to Akuressa ; on the east by Indigodaowita claimed by Medankara Terunnanse ; on the south by Gamagedivelwatta claimed by Vitanage Sinno Appu and others, Lavalleliyadda claimed by Hettiachchige Babun Appuhamy ; on the west by Dandumurekanatiya claimed by Don Siman, Indigoda-watta claimed by Suriya Arachchige Wickremaratna and others, Indigodaowita claimed by Medankara Terunnanse.



Surveyor-General's Office,
Colombo, August 26, 1912.

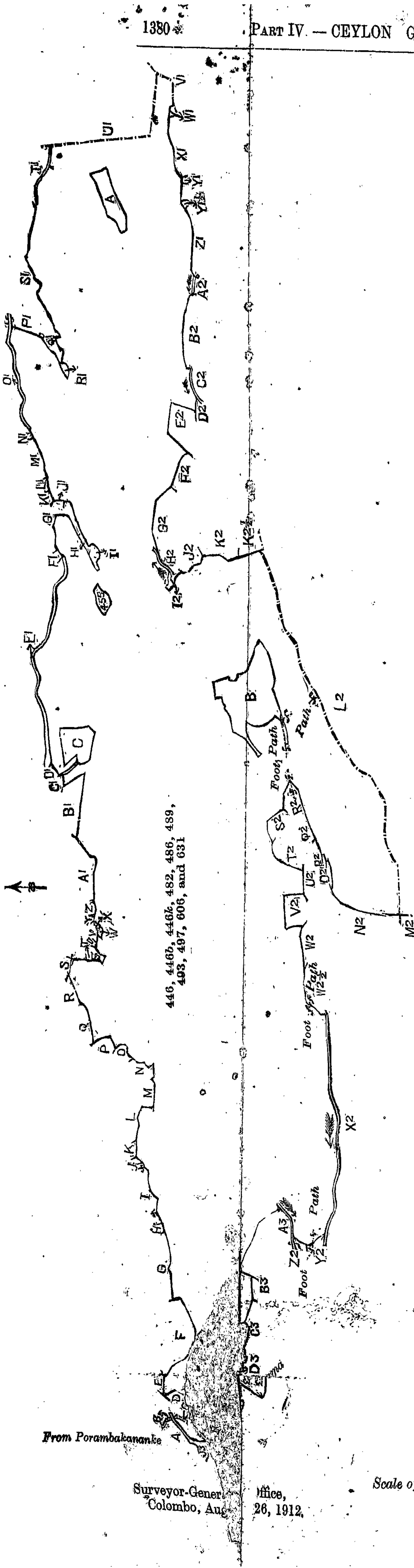
Scale of 8 Chains to an Inch.

A. H. G. DAWSON,
for Surveyor-General.

XI.—Preliminary plan 559.

Situation : Porambakananke village in Weligam korale of Matara District.

Lot.	Name of Land.	Extent, A. R. P.
632	Muthetuwatta, Kongahamuladeniya, Poragahakanatiya, Nilagodamulana (road reservation)	88 125
634	Do.	3 75
664	Waturawala	3
		92 123
		D 3



440, 4460, 4466, 482, 486, 489,
493, 497, 606, and 631

From Porambakananke

Surveyor-General's Office,
Colombo, Aug. 26, 1912.

Scale of 16 Chains to an Inch.

A. H. G. DAWSON,
for Surveyor-General.

- A** Dola and Wedawalakumbura
B The minor road from Porambakananke to Weligama
C Galkaduwatta alias Manthare, T. P. 279,728
D T. P. 260,982
E T. P. 115,166
F Mahawatta alias Ihalaawatta
G Dolamulleawatta
H Dolamulleawatta
I Gamagedinellawatta
J Gamagedinellawatta
K Helnullakumburaawatta
L Kudagalawatta
M Water-course
N Deniyaawatta
O Deniyaawatta
P T. P. 251,170
Q T. P. 82,807
R Muttiatupaleawatta, T. P. 280,057
S Kurimulla
T Kodituwakkugedeniyakalawatta
U Kodituwakkugedeniyakalawatta
V Kodituwakkugedeniya
W Kodituwakkugedeniyagodella
X Kodituwakkugedeniya
Y Kodituwakkugedeniyakalawatta
Z Kodituwakkugedeniyawatta, T. P. 274,550
AA A ditch and Henewatta alias Deniye-egodahawatta
AB T. P. 274,500
AC Haldoladeniya
AD Haldoladeniya
AE Eppalahena-dola (stream)
AF T. P. 275,313
AG T. P. 82,922
AH T. P. 274,629
AI T. P. 206,561
AJ T. P. 82,922
AK T. P. 82,922
AL T. P. 274,526
AM T. P. 82,922
AN T. P. 274,857
AO Maddumaya-dola (stream)
AP T. P. 163,986
AQ T. P. 206,899
AR T. P. 274,630
AS T. P. 206,899
AT Dola
- UI** The village limits of Nimaluwa, B. S. P. P. 558, and of Penatiyana
VI The village limits of Penatiyana
W1 T. P. 274,632
X1 Ketimittikandakumbureihalakella
Y1 Ketimittikandakumburapahalakella
Z1 T. P. 274,465
Z1 Ketimittikandakumburapahalakella
A2 Dola
B2 Kewunhenadeniya
C2 Dola
D2 Niyangamaladeniyekumbura
E2 T. P. 258,544
F2 Niyangamaladeniyekumbura
G2 T. P. 189,545
H2 Dola
I2 Yakahalumalapadeniya, T. P. 280,105
J2 Yakahalumalapadeniyakumbura
K2 T. P. 239,528
L2 T. P. 254,564
L2 The village limits of Penatiyana
M2 Batalahenakele, Crown
N2 Kalugalkandamukalana, Crown
O2 T. P. 274,557
P2 Pahaladeniya
Q2 Pahalakandewatta
R2 Medadeniya
S2 T. P. 244,771
T2 T. P. 274,556
U2 T. P. 244,770
V2 Kudagalanda, Crown
W2 Pahaladeniyewatta, Crown
X2 Kudagalanda-dola (stream)
Y2 Dolekumbura
Z2 Deniyawatta
AA3 T. P. 159,717
AB3 T. P. 219,350
AC3 T. P. 92,010
AD3 T. P. 274,522
AE3 T. P. 274,322
AF3 T. P. 166,048
AG3 T. P. 274,523
AH3 Minor road from Porambakananke to Weligama
AI3 Mantharekumbura
AJ3 Polatu-ganga

PART IV. — CEYLON GOVERNMENT GAZETTE — DEC. 13, 1912

and bounded as follows : on the north by Nilagodagamulana claimed by Udapilage Don Juwanis and others, the boutique claimed by the Crown and Udupillage Lewishamy, the boutique claimed by the Crown and Faragodagamago Sino Appu, the boutique claimed by the Crown and Babarendage Diyonis, the boutique claimed by the Crown and Gediwinne Vitanage Don Diyonis Appuhamy, the Peragahakanatiya claimed by Udupillage Lewishamy, the boutique claimed by the Crown and Uralagamage Don Diyonis Ponarasage Arnolis and Karumpullige Charles Dias, the boutique claimed by the Crown and Udupillage Don Juwanis de Silva and Ahangama Hewagamage Babun, the boutique claimed by the Crown and Jayawardena Komangodage Don Bastian and Liyanage Don Andris Appu, the boutique claimed by the Crown and Hendrick Wickremasinghe Gunasekara and Alwis Dias Samarasinghe, T. P. 91,282, the boutique claimed by the Crown and Charles Dias Suriya Arachchi Wickremaratne, T. P. 91,282, the boutique claimed by the Crown and Johans de Silva Samarasinghe, T. P. 91,282, the boutique claimed by the Crown and Lekamage Babun Sirisena, the boutique claimed by the Crown and Lekamage Lewishamy, the boutique claimed by the Crown and Lahandapurage Thenis, the boutique claimed by the Crown and Edirisinghe Arachchige Ango Appu, the boutique claimed by the Crown and B. Kankananganage Hendrick Appu, T. P. 91,282, the boutique claimed by the Crown and Hiralugamago Babappu, T. P. 91,282, the boutique claimed by the Crown and Lahandapurage Thenis, T. Ps. 91,282, 97,879, Galagawakanatiya claimed by D. C. D. Suriya Arachchi, T. Ps. 97,879, 11,753, Pinliyadda claimed by Medankara Terunnanse, T. Ps. 97,878, 97,877, and 163,335; on the east by Dandumure claimed by Karumpullige Don Andrias Dias and others, Dolanullekumbura claimed by Panarasage Arnolis and others; on the south by T. P. 163,335, Alutgangodawatta claimed by Don S. W. Siri Arachchi and others, T. Ps. 97,878 and 104,402, Uluwalakumbura claimed by D. S. Dingiri Appu, T. P. 115,166, the boutique claimed by the Crown and Edirisinghe Arachchige Ango Appu, T. P. 115,166, the boutique claimed by the Crown and Lekame Don Bastian de Silva, the boutique claimed by the Crown and Lahandapurage Thenis, T. P. 115,166, the boutique claimed by the Crown and Owitigamuwe Patrinage Puchi Appu, the boutique claimed by the Crown and Karumpullige Don Andrias and Amarasekara Yapage Don Cornelis, the boutique claimed by the Crown and Charles Dias Suriya Arachchi Wickremaratna and Alexander Suriya Arachchi Wickremaratna, Wedawala claimed by Gidiwinna Vitanage Don Bastian and others, the boutique claimed by the Crown and Uralagamage Theparis Appu, the boutique claimed by the Crown and Jayawardena Komangodage Wattuhamy, the boutique claimed by the Crown, Jayawardena Komangodage Wattuhamy and Amarasekara Yapage Don Cornelis, the boutique claimed by the Crown and Udupillage Don Juwanis de Silva, Wedawala claimed by Gediwinne Vitanage Don Bastian and others, the boutique claimed by the Crown and Godawinne Vitanage Don Dias Appuhamy and Godawinne Vitanage Bastian, the boutique claimed by the Crown and Ihala Vitanage Johannes, the boutique claimed by the Crown and Don Bastian Sepala Dahanayake and Beraganaliyanage Dineshamy, Wedawala claimed by Gidiwinna Vitanage Don Bastian and others, Pitaowitawagura claimed by Don Hendrick Wickremasinghe Gunasekara, Pitaowita claimed by Hewabulat kandage Kirigoris Appu and others, T. P. 279,628; on the west by the Polatu-ganga.

[For Diagram see page 1382.]

XII.—Preliminary plan 559.

Situation : Porambakananke village in Weligam korale of Matara District.

Lot.	Name of Land.	Extent, A. R. P.
446f	Batalahenেকে alias Kalugalkandamukulana	0 0 31

and bounded as follows : on the north by the Kudagalkanda-dola; on the east and south by Kudagalkandamukulana declared to be the property of the Crown under the Waste Lands Ordinances; on the west by Egodahawatta-ainnekanuwa claimed by Dona Susana Seneviratne.



Surveyor-General's Office,
Colombo, August 26, 1912.

Scale of 8 Chains to an Inch.

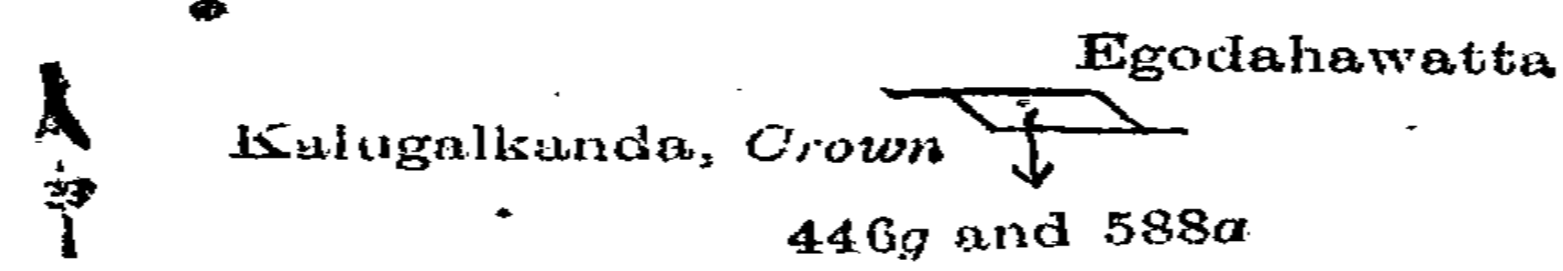
A. H. G. DAWSON,
for Surveyor-General.

XIII.—Preliminary plan 559.

Situation : Porambakananke village in Weligam korale of Matara District.

Lot.	Name of Land.	Extent, A. R. P.
446g	Batalahenেকেkalugalkandamukulana	0 0 16
588a	Egodahawatta-allapuhena	0 0 2
		0 0 18

and bounded as follows : on the north and east by Egodahawatta claimed by Dona Susana Seneviratne; on the south and west by Kalugalkanda declared to be the property of the Crown under the Waste Lands Ordinances.



Surveyor-General's Office,
Colombo, August 26, 1912.

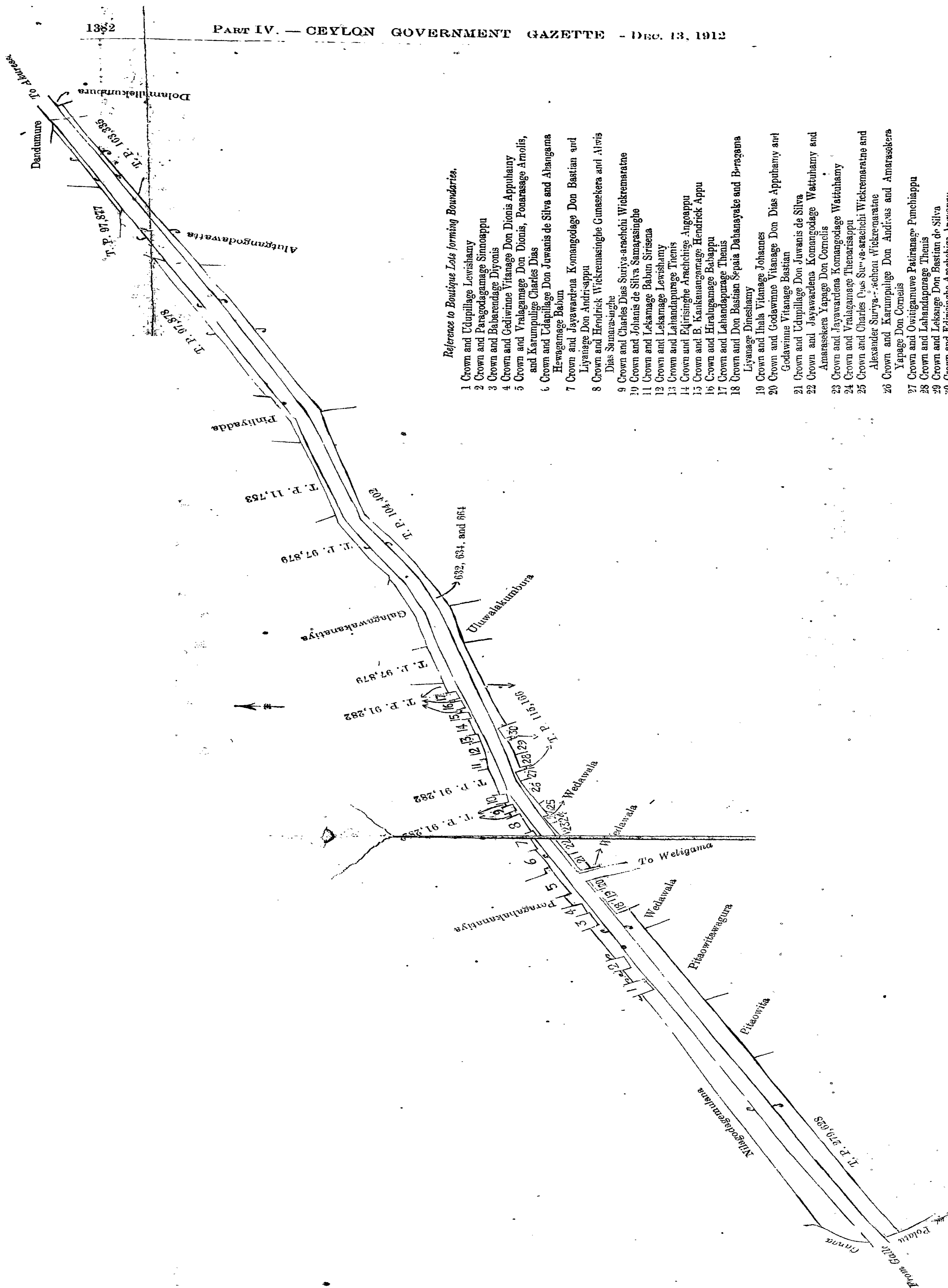
Scale of 8 Chains to an Inch.

A. H. G. DAWSON,
for Surveyor-General.

XIV.—Preliminary plan 559.

Situation : Porambakananke village in Weligam korale of Matara District.

Lot.	Name of Land.	Extent, A. R. P.
446h	Batalahenেকে alias Kalugalkanda	0 0 20



Reference to Boutique Lots forming Boundaries.

- 1 Crown and Udupillage Lewishamy
- 2 Crown and Paragodagama Sinnioappu
- 3 Crown and Baharendage Diyonis
- 4 Crown and Gediwinne Vitanage Don Dionis Appuhany
- 5 Crown and Vralagame Don Dionis, Ponarage Arnolis, and Karumpulige Charles Dias
- 6 Crown and Udapillage Don Juwanis de Silva and Abangama Hewagamage Babun
- 7 Crown and Jayawardena Komangodage Don Bastian and Liyanage Don Andri-appu
- 8 Crown and Hendrick Wickremasinghe Gunasekera and Alwis Dias Samaras-inghe
- 9 Crown and Charles Dias Suriya-arachchi Wickremaratne
- 10 Crown and Johans de Silva Samayasinghe
- 11 Crown and Lekamage Babun Sirisena
- 12 Crown and Lekamage Lewishamy
- 13 Crown and Lahandapurage Thenis
- 14 Crown and Egrisinghe Arachchige Angoappu
- 15 Crown and B. Kankauangamage Hendrick Appu
- 16 Crown and Hirabugamage Babappu
- 17 Crown and Lahandapurage Thenis
- 18 Crown and Don Bastian Sepala Dahanayake and Beragama Liyanage Dineshamy
- 19 Crown and Ihala Vitanage Johannes
- 20 Crown and Godawinne Vitanage Don Dias Appuhany and Godawinne Vitanage Bastian
- 21 Crown and Udupillage Don Juwanis de Silva
- 22 Crown and Jayawardena Komangodage Wetuhamy and Amarasakera Yapege Don Cornelis
- 23 Crown and Jayawardena Komangodage Watuhamy
- 24 Crown and Vralagamage Theerapappu
- 25 Crown and Charles Dias Suriya-arachchi Wickremaratne and Alexander Suriya-arachchi Wickremaratne
- 26 Crown and Karumpulige Don Andriyas and Amarasakera Yapege Don Cornelis
- 27 Crown and Owtigamuwe Patiranae Panchiappu
- 28 Crown and Lahandapurage Thenis
- 29 Crown and Lekage Don Bastian de Silva
- 30 Crown and Edirisinghe Arachchige Angoappu

Surveyor-General's Office, Colombo, August 26, 1912.

Scale of 2 Chains to an Inch.

A. H. G. DAWSON, for Surveyor-General.

and bounded as follows : on the north by the Kalugalkanda-dola ; on the east by Egodahawattaimadola claimed by Dona Susana Seneviratne ; on the south and west by Kalugalkanda declared to be the-property of the Crown under the Waste Lands Ordinances.



Surveyor-General's Office,
Colombo, August 26, 1912.

Scale of 8 Chains to an Inch.

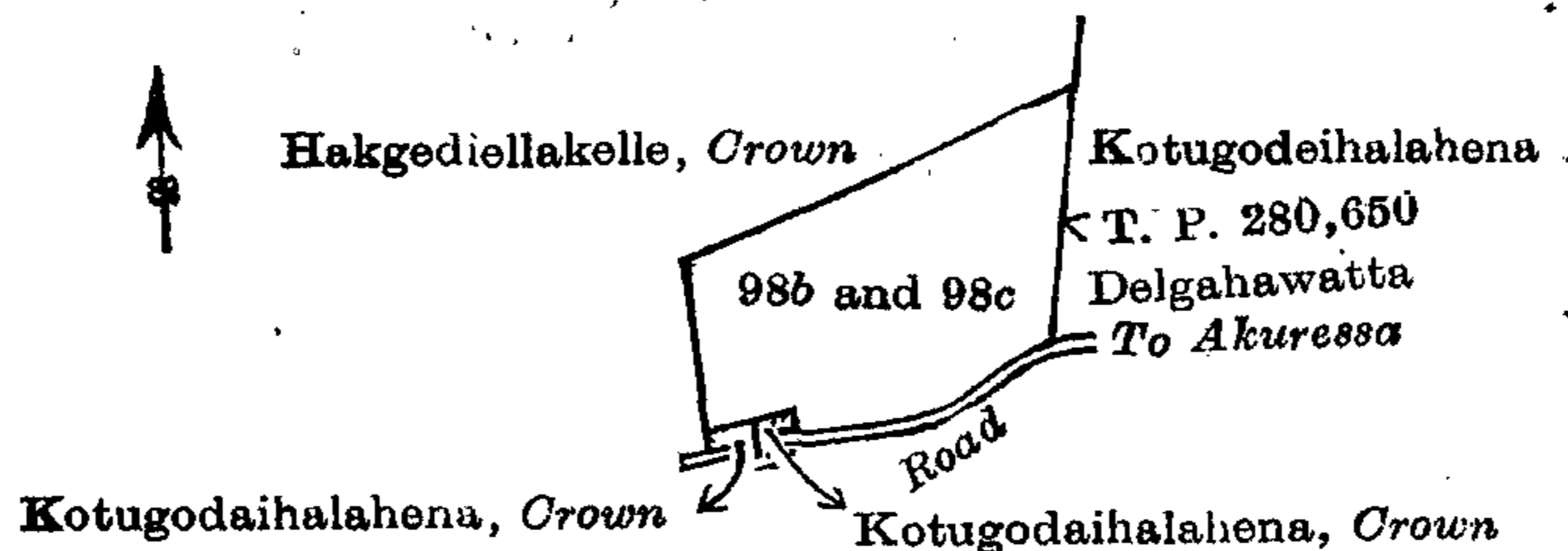
A. H. G. DAWSON,
for Surveyor-General.

XV.—Preliminary plan 559.

Situation : Porambakananke village in Weligam korale of Matara District.

Lot.	Name of Land.	Extent, A. R. P.
98b	Kotugodeihalahena	2 2 1
98c	Do.	0 0 27
		2 2 28

and bounded as follows : on the north by Hakgediellakelle claimed by the Crown ; on the east by Kotugodeihalahena sold by the Crown (T. P. 280,650), Delgahawatta claimed by S. Jalentuwa and others ; on the south by a road, Kotugodaihalahena claimed by L. Mengi and the Crown, Kotugodaihalahena claimed by the Crown ; on the west by Hakgediellakelle claimed by the Crown.



Surveyor-General's Office,
Colombo, September 7, 1912.

Scale of 8 Chains to an Inch.

A. H. G. DAWSON,
for Surveyor-General.

Matara S. O. 10, 1912—1913.

Hambantota Notice No. 4,664.

Notice under "The Waste Lands Ordinances of 1897, 1899, 1900, and 1903."

TAKE notice that unless within three months from December 13, 1912, the persons, if any, who claim any interest in the lands hereinafter mentioned or in any one or more of such lands make claim in person or in writing to the said lands or any of them or to some interest therein to W. E. Wait, Esq., Special Officer appointed under section 28 of "The Waste Lands Ordinances of 1897, 1899, 1900, and 1903," at his office at Fort, Colombo :

Such Special Officer, in pursuance of the powers vested in him by the said Ordinances, will declare by writing under his hand that the said lands or such of them, as to which no claim has been made, are the property of the Crown.

W. E. WAIT,
Special Officer.

Description of the Lands referred to.

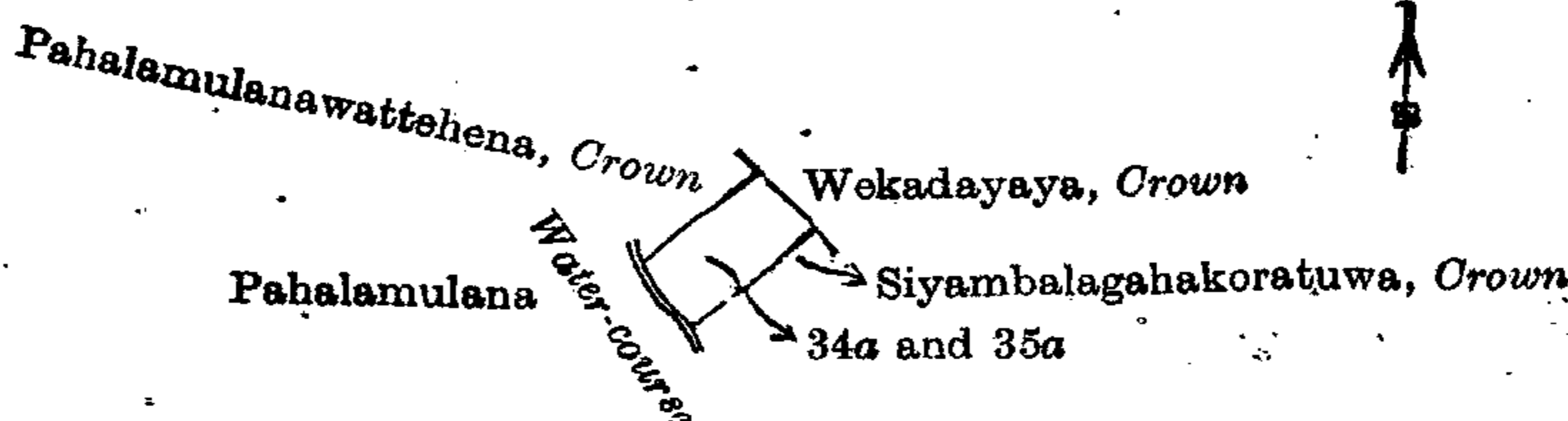
The following lots situated in the village of Kadiragoda, in the Giruwa Pattu West of the Hambantota District, in the Southern Province, as described in the annexed diagram :—

Preliminary plan 330.

Situation : Kadiragoda village in Giruwa Rattu West of Hambantota District.

Lot.	Name of Land.	Extent, A. R. P.
34a	Siyambalagahakebella (abandoned garden)	0 1 3
35a	Siyambalagahawatta (abandoned gardens)	0 0 35
		0 1 38

and bounded as follows : on the north by Pahalamulanawattihena claimed by the Crown ; on the east by Wekadayaya claimed by the Crown ; on the south by Siyambalagahakoratuwa claimed by the Crown ; on the west by (a water-course) Pahalamulana claimed by Vidana Patiranage Don Nikulas.



Surveyor-General's Office,
Colombo, November 6, 1912.

Scale of 8 Chains to an Inch.

A. H. G. DAWSON,
for Surveyor-General.

Hambantota S. O. 19, 1912—1913.

Kurunegala Notice No. 4,665.

Notice under "The Waste Lands Ordinances of 1897, 1899, 1900, and 1903."

TAKE notice that unless within three months from December 13, 1912, the persons, if any, who claim any interest in the lands hereinafter mentioned or in any one or more of such lands or to some interest therein make claim in person or in writing to the said lands or any of them or to some interest therein to J. M. Davies, Esq., Special Officer appointed under section 28 of "The Waste Lands Ordinances of 1897, 1899, 1900, and 1903," at his office at Fort, Colombo :

Such Special Officer, in pursuance of the powers vested in him by the said Ordinances, will declare by writing under his hand that the said lands or such of them, as to which no claim has been made, are the property of the Crown.

J. M. DAVIES,
Special Officer.

Description of the Lands referred to.

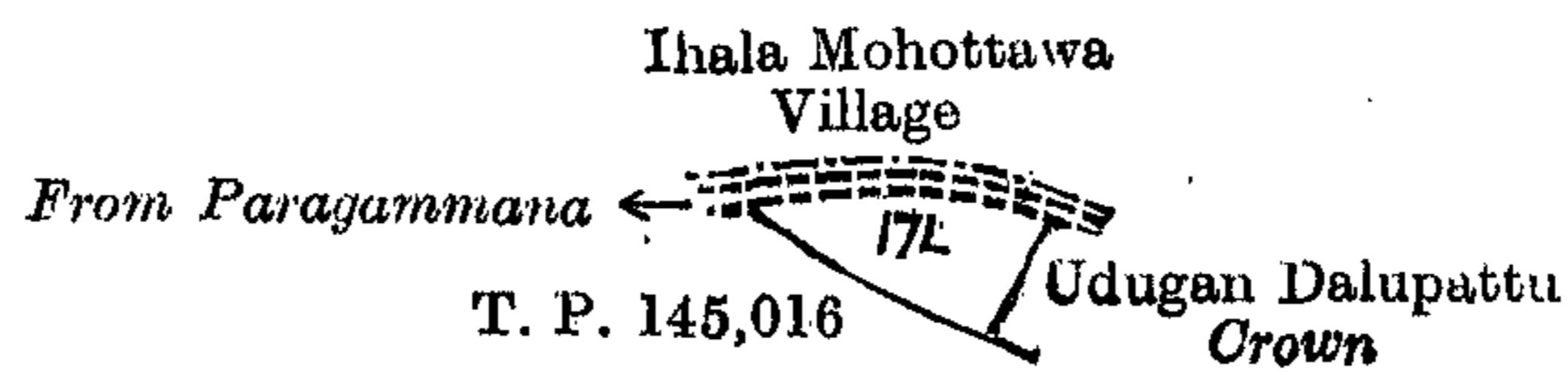
The following lots situated in the village of Pahala Mohottawa, in the Meda Pattu Korale West of the Katugampola hatpattu of the Kurunegala District, in the North-Western Province, as described in the annexed diagrams:—

I.—Preliminary plan 343.

Situation : Pahala Mohottawa village in Meda Pattu Korale West of Kurunegala District.

Lot.	Name of Land.	Extent, A. R. P.
17l	Udugandalupattu	0 2 5

and bounded as follows : on the north by the village limit of Ihala Mohottawa ; on the east by Udugandalupattu declared to be the property of the Crown under the Waste Lands Ordinances ; on the south and west by T. P. 145,016.



Scale of 8 Chains to an Inch.

Surveyor-General's Office,
Colombo, October 1, 1912.

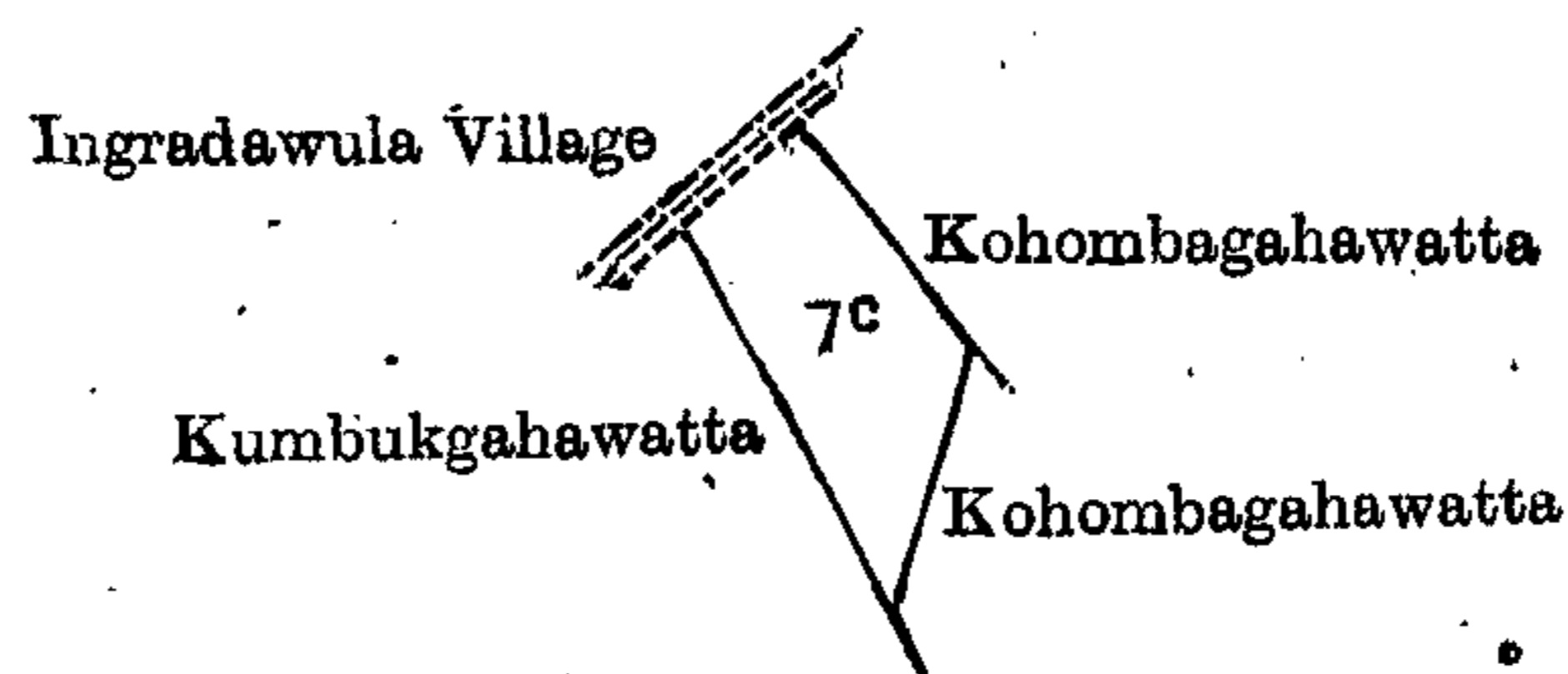
A. H. G. DAWSON,
for Surveyor-General.

II.—Preliminary plan 343.

Situation : Pahala Mohottawa village in Meda Pattu Korale West of Kurunegala District.

Lot.	Name of Land.	Extent, A. R. P.
7c	Kohombagahamulahena	1 0 29

and bounded as follows : on the north by the village limit of Ingradawula, Kohombagahawatta sold by the Crown ; on the east by Kohombagahawatta sold by the Crown ; on the south and west by Kumbukgahawatta sold by the Crown.



Scale of 8 Chains to an Inch.

Surveyor-General's Office,
Colombo, October 1, 1912.

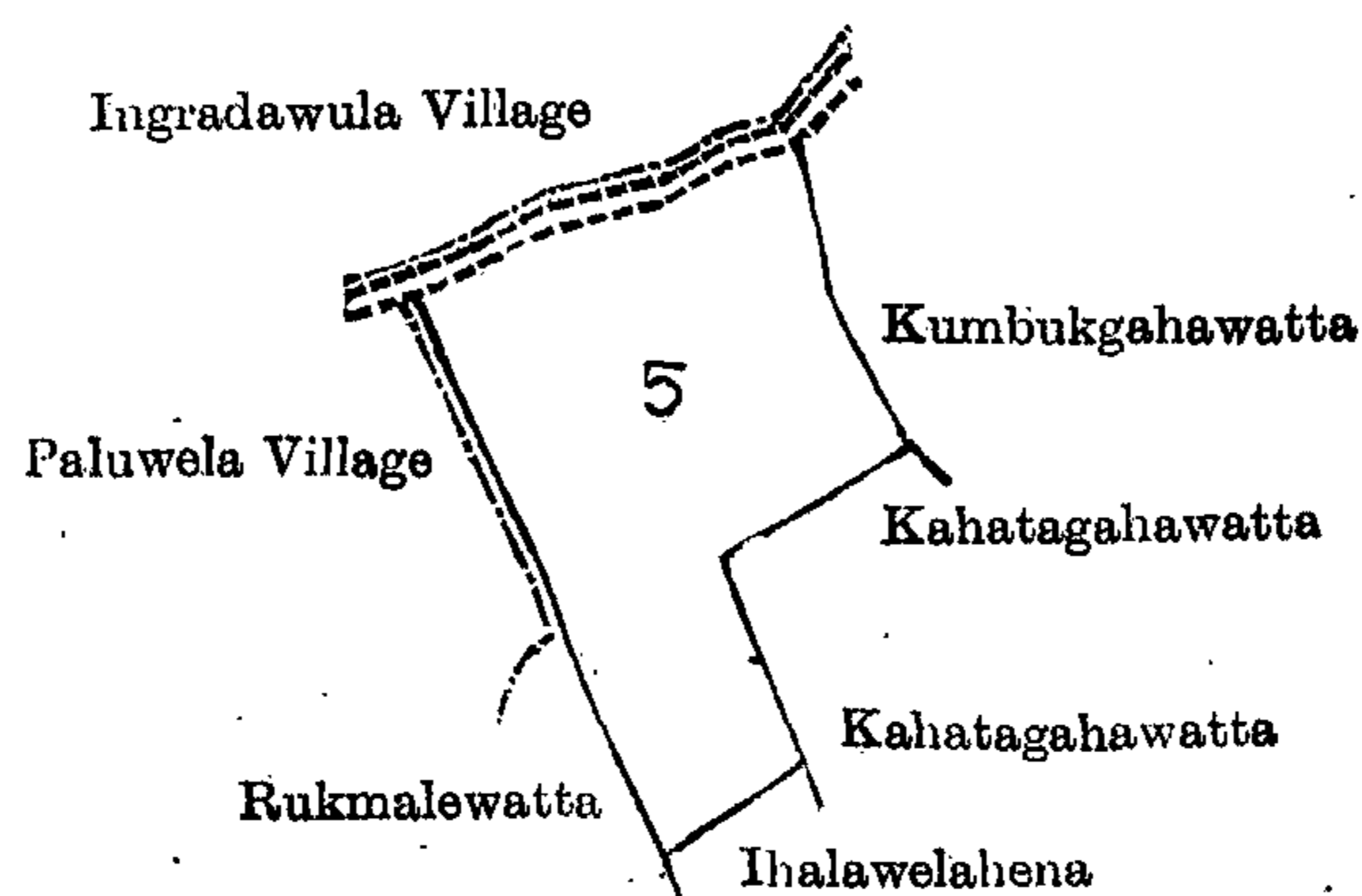
A. H. G. DAWSON,
for Surveyor-General.

III.—Preliminary plan 343.

Situation : Pahala Mohottawa village in Meda Pattu West Korale of Kurunegala District.

Lot.	Name of Land.	Extent, A. R. P.
5	Ihalawelahena, Migahamulahena	4 3 39

and bounded as follows : on the north by the village limit of Ingradawula ; on the east by Kumbukgahawatta sold by the Crown, Kahatagahawatta sold by the Crown ; on the south by Ihalawelahena sold by the Crown ; on the west by Rukmalewatta claimed by Jayasundra Mudiyansele Nonahami and others, the village limit of Paluwela.



Scale of 8 Chains to an Inch.

Surveyor-General's Office,
Colombo, October 1, 1912.

A. H. G. DAWSON,
for Surveyor-General.

Kurunegala Notice No. 4,666.

Notice under "The Waste Lands Ordinances of 1897, 1899, 1900, and 1903."

TAKE notice that unless within three months from December 13, 1912, the persons, if any, who claim any interest in the lands hereinafter mentioned or in any one or more of such lands or to some interest therein make claim in person or in writing to the said lands or any of them or to some interest therein to J. M. Davies, Esq., Special Officer appointed under section 28 of "The Waste Lands Ordinances of 1897, 1899, 1900, and 1903," at his office at Fort, Colombo :

Such Special Officer, in pursuance of the powers vested in him by the said Ordinances, will declare by writing under his hand that the said lands or such of them, as to which no claim has been made, are the property of the Crown.

J. M. DAVIES,
Special Officer.

Description of the Lands referred to.

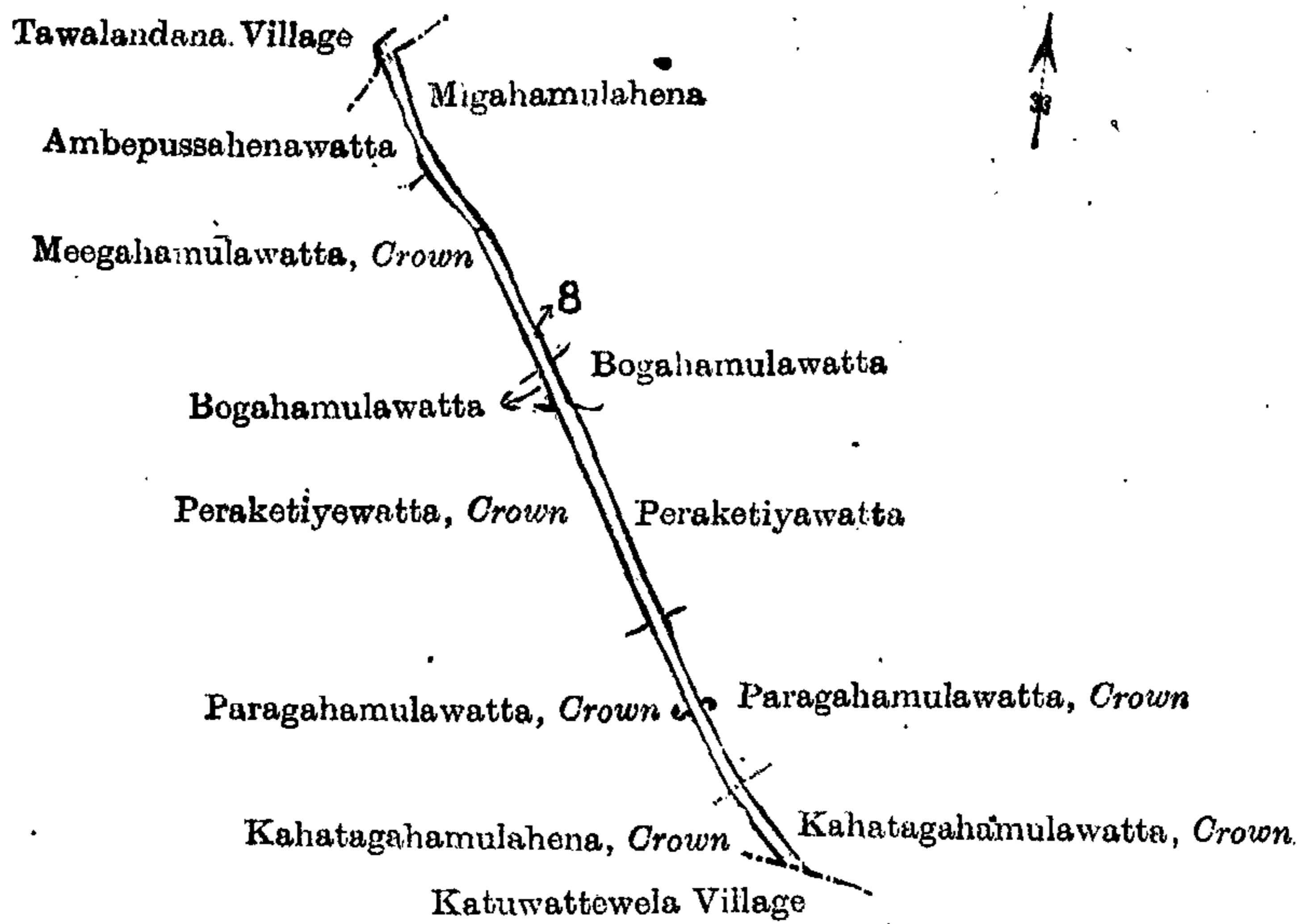
The following lots situated in the village of Pahala Pallewella, in the Yatikaha korale of the Katugampola hatpattu of the Kurunegala District, in the North-Western Province, as described in the annexed diagrams :—

I.—Preliminary plan 961.

Situation : Pahala Pallewella village in Yatikaha korale of Kurunegala District.

Lot.	Name of Land.	Extent, A. R. P.
8	Road	0 2 28

and bounded as follows : on the north by the village limit of Tawalandana, Migahamulahena claimed by Mapa Mudiyanse-lage Bandirala and others ; on the east by Bogahamulawatta sold by the Crown, Peraketiyawatta sold by the Crown, Paragahamulawatta claimed by the Crown, Kahatagahamulawatta claimed by the Crown ; on the south by the village limit of Katuwattewela, Kahatagahamulahena claimed by the Crown, Paragahamulawatta claimed by the Crown ; on the west by Peraketiyawatta claimed by the Crown, Bogahamulawatta sold by the Crown, Meegahamulawatta sold by the Crown, Ambepussahenawatta sold by the Crown.



Surveyor-General's Office,
Colombo, November 4, 1912.

Scale of 8 Chains to an Inch.

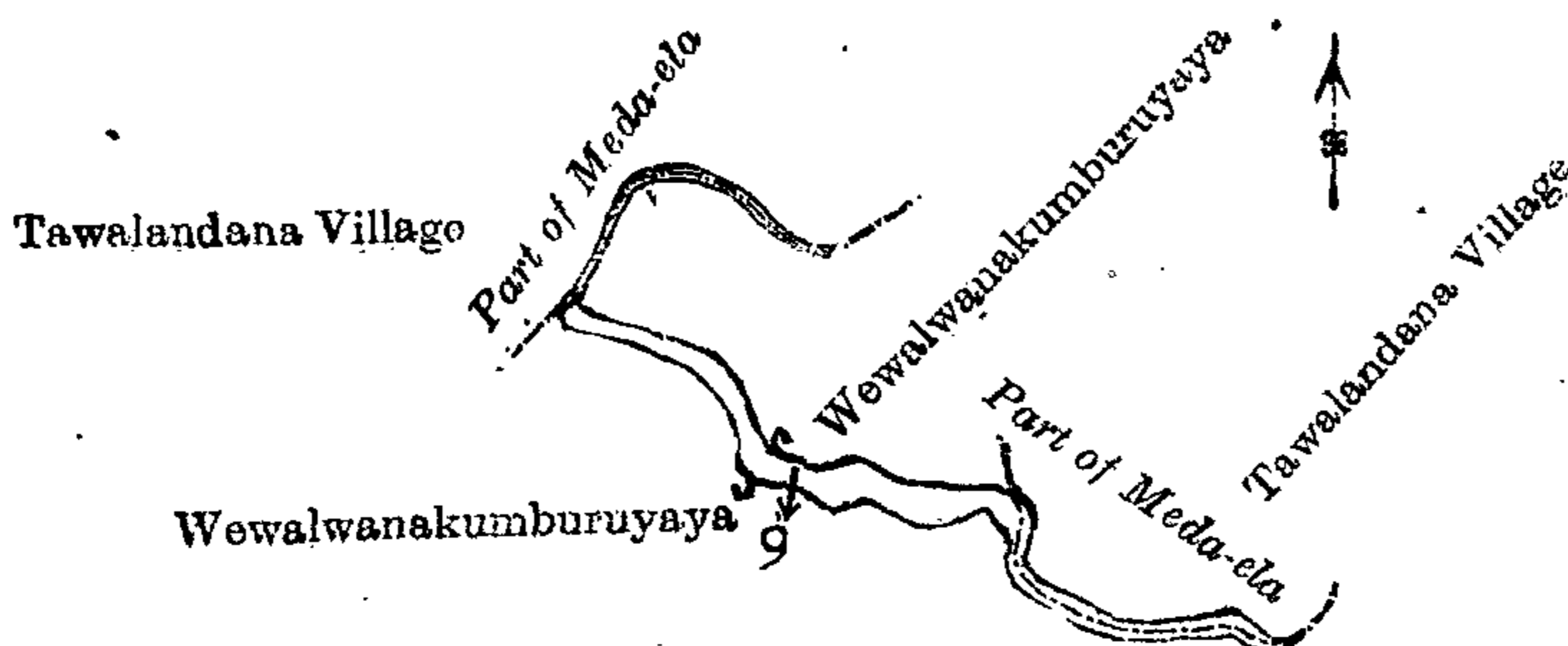
A. H. G. DAWSON,
for Surveyor-General.

II.—Preliminary plan 961.

Situation : Pahala Pallewella village in Yatikaha korale of Kurunegala District.

Lot.	Name of Land.	Extent, A. R. P.
9	Part of Meda-ela (stream)	0 2 15

and bounded as follows : on the north by part of the Meda-ela ; on the east by Wewalwanakumburuyaya (private), part of the Meda-ela (the village limit of Tawalandana) ; on the south by Wewalwanakumburuyaya (private) ; on the west by the village limit of Tawalandana.



Surveyor-General's Office,
Colombo, November 4, 1912.

Scale of 8 Chains to an Inch.

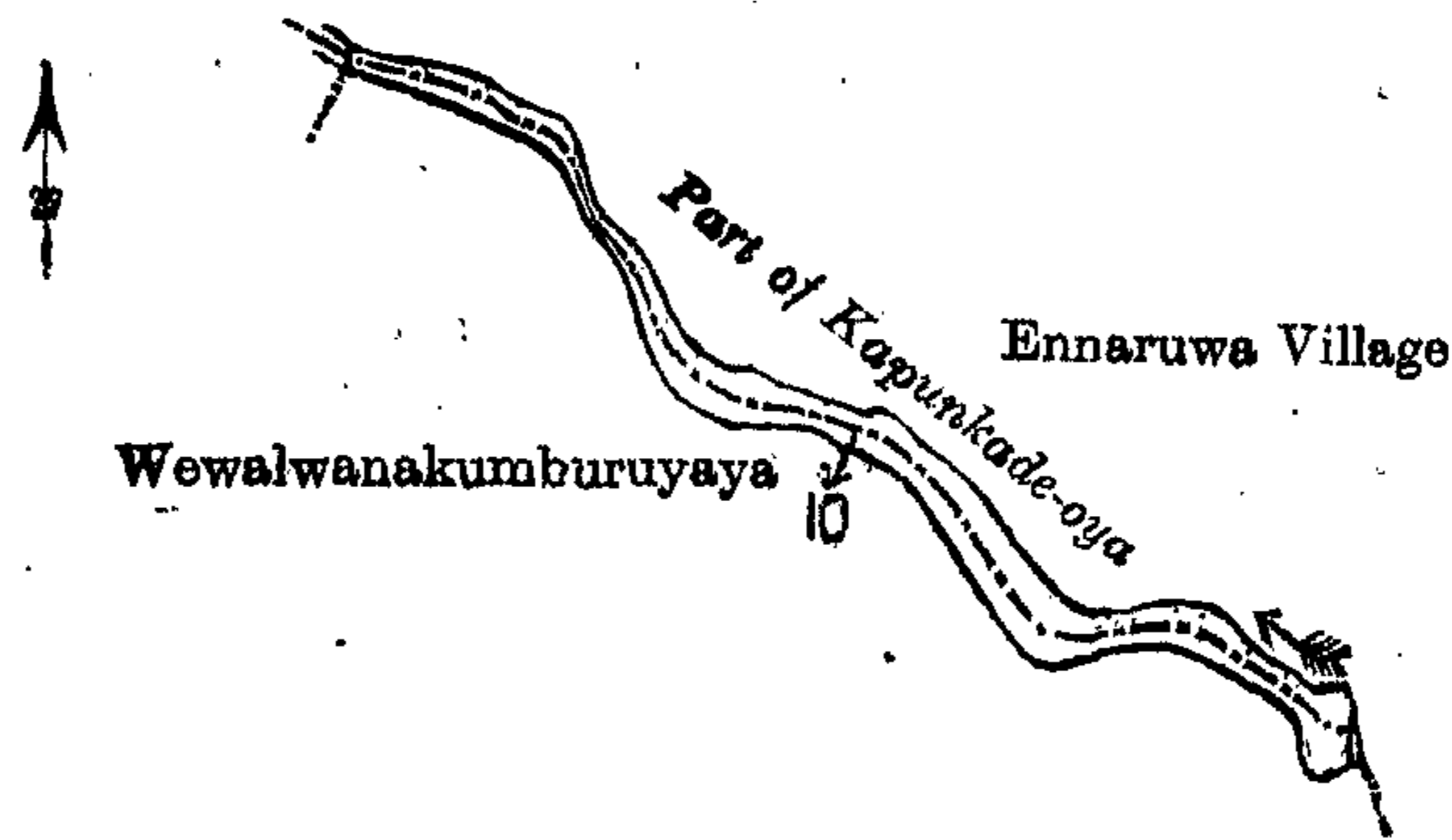
A. H. G. DAWSON,
for Surveyor-General.

III.—Preliminary plan 961.

Situation : Pahala Pallewella village in Yatikaha korale of Kurunegala District.

Lot.	Name of Land.	Extent, A. R. P.
10	Part of Hapukade-oya	0 2 18

and bounded as follows : on the north and east by part of the Kapunkade-oya (the village limit of Ennaruwa) ; on the south and west by Wewalwanakumburuyaya (private).



Surveyor-General's Office,
Colombo, November 4, 1912.

Scale of 8 Chains to an Inch.

A. H. G. DAWSON,
for Surveyor-General.

Kurunegala S. O. 90, 1912—1913.

Kurunegala Notice No. 4,667.

Notice under "The Waste Lands Ordinances of 1897, 1899, 1900, and 1903."

TAKE notice that unless within three months from December 13, 1912, the persons, if any, who claim any interest in the lands hereinafter mentioned or in any one or more of such lands or to some interest therein make claim in person or in writing to the said lands or any of them or to some interest therein to J. M. Davies, Esq., Special Officer appointed under section 28 of "The Waste Lands Ordinances of 1897, 1899, 1900, and 1903," at his office at Fort, Colombo :

Such Special Officer, in pursuance of the powers vested in him by the said Ordinances, will declare by writing under his hand that the said lands or such of them, as to which no claim has been made, are the property of the Crown.

J. M. DAVIES,
Special Officer.

Description of the Lands referred to.

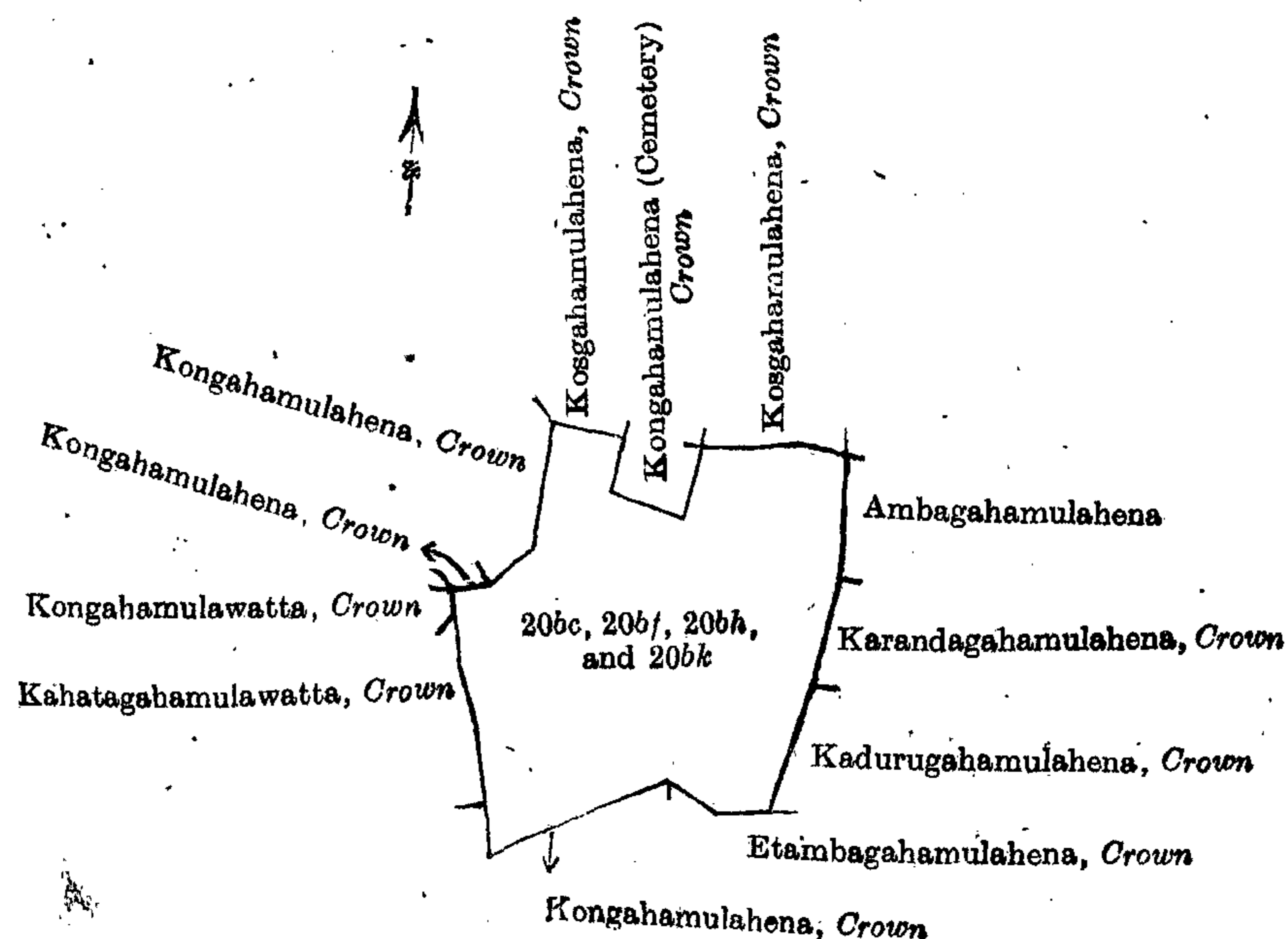
The following lots situated in the village of Galahitiyawa, in the Yatikaha Korale South of the Katugampola hatpattu of the Kurunegala District, in the North-Western Province, as described in the annexed diagram :—

Preliminary plan 975.

Situation : Galahitiyawa village in Yatikaha Korale South of Kurunegala District.

Lot.	Name of Land.	Extent, A. R. P.	Lot.	Name of Land.	Extent, A. R. P.
20bc	Mahawewahena	4 0 26	20bk	Daminagahamulahena	1 1 22
20bf	Do.	0 3 4			
20bh	Bakmigahamulahena	2 1 12			8 2 24

and bounded as follows : on the north by Kosgahamulahena claimed by the Crown, Kongahamulahena (cemetery) claimed by the Crown, Kosgahamulahena claimed by the Crown ; on the east by Ambagahamulahena sold by the Crown, Karandagahamulahena claimed by the Crown, Kadurugahamulahena claimed by the Crown ; on the south by Etambagahamulahena claimed by the Crown, Kongahamulahena claimed by the Crown ; on the west by Kahatagahamulawatta claimed by the Crown, Kongahamulawatta claimed by the Crown, Kongahamulahena claimed by the Crown.



Surveyor-General's Office,
Colombo, October 30, 1912.

Scale of 8 Chains to an Inch.

A. H. G. DAWSON,
for Surveyor-General.

Kurunegala S. O. 91, 1912—1913.

Kurunegala Notice No. 4,668.

Notice under "The Waste Lands Ordinances of 1897, 1899, 1900, and 1903."

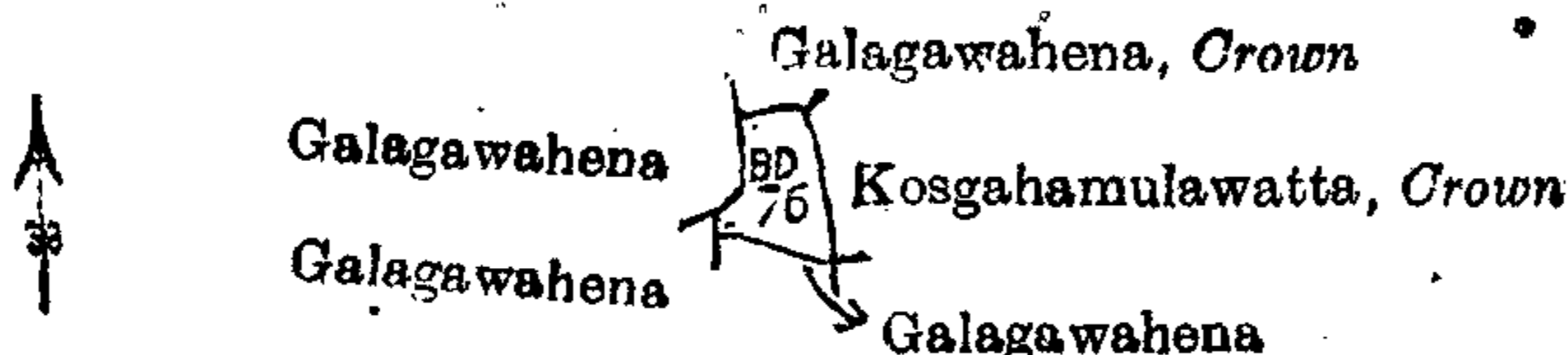
TAKE notice that unless within three months from December 13, 1912, the persons, if any, who claim any interest in the land hereinafter mentioned make claim in person or in writing to the said land or to some interest therein to J. M. Davies, Esq., Special Officer appointed under section 28 of "The Waste Lands Ordinances of 1897, 1899, 1900, and 1903," at his office at Fort, Colombo :

Such Special Officer, in pursuance of the powers vested in him by the said Ordinances, will declare by writing under his hand that the land, to which no claim has been made, is the property of the Crown.

J. M. DAVIES,
Special Officer.

Description of the Land referred to.

The land commonly called or known as Galapillawa, situated in the village of Ennaruwa, in the Yatikaha Korale South of the Katugampola hatpattu of the Kurunegala District, in the North-Western Province, containing in extent 38 perches, and shown as lot 76bd in preliminary plan 963, and in the annexed diagram, and bounded as follows : on the north by Galagawahena claimed by the Crown ; on the east by Rasgahamulawatta claimed by the Crown ; on the south and west by Galagawahena sold by the Crown.



Surveyor-General's Office,
Colombo, November 4, 1912.

Scale of 8 Chains to an Inch.

A. H. G. DAWSON,
for Surveyor-General.

Kurunegala S. O. 92, 1912—1913.

Kurunegala Notice No. 4,669.

Notice under "The Waste Lands Ordinances of 1897, 1899, 1900, and 1903."

TAKE notice that unless within three months from December 13, 1912, the persons, if any, who claim any interest in the lands hereinafter mentioned or in any one or more of such lands or to some interest therein make claim in person or in writing to the said lands or any of them or to some interest therein to J. M. Davies, Esq., Special Officer appointed under section 28 of "The Waste Lands Ordinances of 1897, 1899, 1900, and 1903," at his office at Fort, Colombo :

Such Special Officer, in pursuance of the powers vested in him by the said Ordinances, will declare by writing under his hand that the said lands or such of them, as to which no claim has been made, are the property of the Crown.

J. M. DAVIES,
Special Officer.

Description of the Lands referred to.

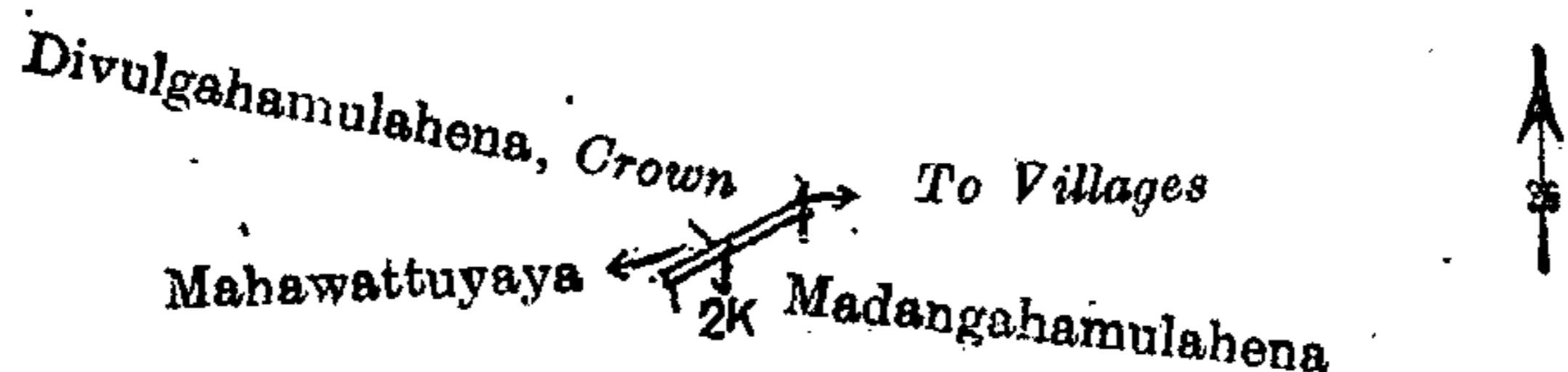
The following lots situated in the village of Degammeda, in the Yatikaha korale of the Katugampola hatpattu of the Kurunegala District, in the North-Western Province, as described in the annexed diagrams :—

I.—Preliminary plan 957.

Situation : Degammeda village in Yatikaha korale of Kurunegala District.

Lot.	Name of Land.	Extent, A. R. P.
2k	Gansabhawa road	0 0 9

and bounded as follows : on the north by Divulgahamulahena claimed by the Crown ; on the east and south by Madangahamulahena sold by the Crown ; on the west by Mahawattuyaya (private).



Surveyor-General's Office,
Colombo, October 22, 1912.

Scale of 8 Chains to an Inch.

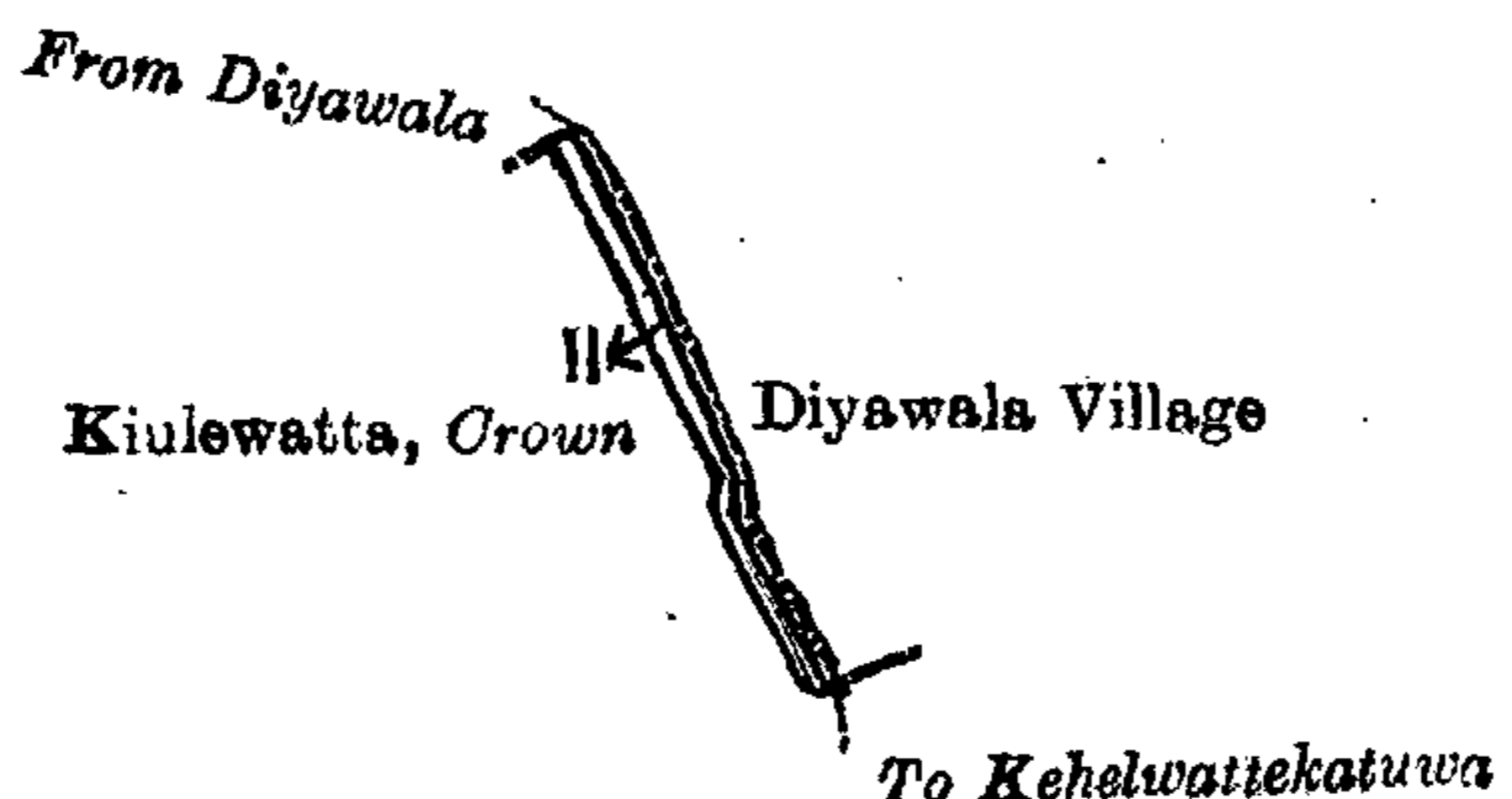
A. H. G. DAWSON,
for Surveyor-General.

II.—Preliminary plan 957.

Situation : Degammeda village in Yatikaha korale of Kurunegala District.

Lot.	Name of Land.	Extent, A. R. P.
11	Gansabhawa road	0 0 38

and bounded as follows : on the north, east, and south by the village limit of Diyawala ; on the west by Kiulewatta claimed by the Crown.



Surveyor-General's Office,
Colombo, October 22, 1912.

Scale of 8 Chains to an Inch.

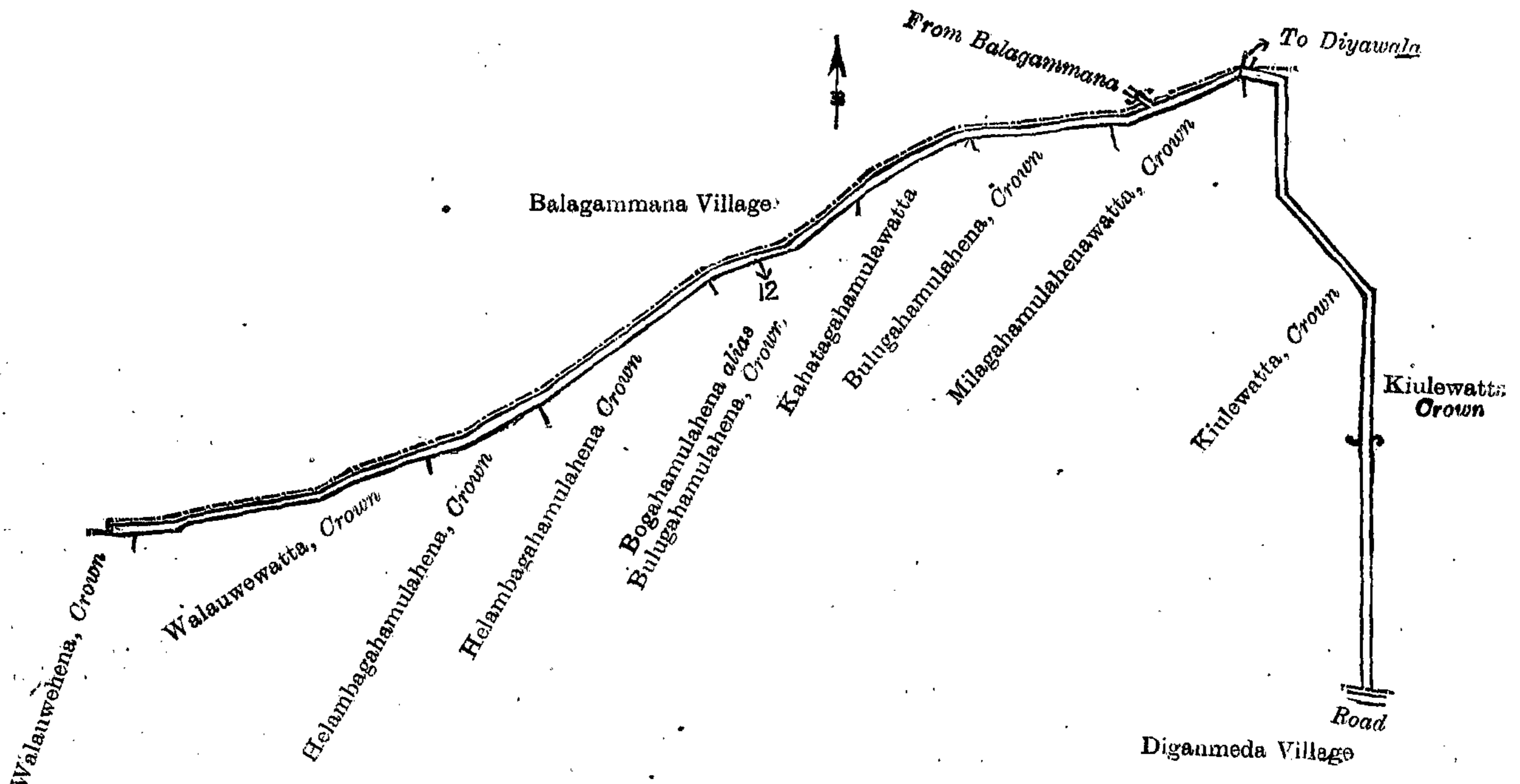
A. H. G. DAWSON,
for Surveyor-General.

III.—Preliminary plan 957.

Situation : Degammeda village in Yatikaha korale of Kurunegala District.

Lot.	Name of Land.	Extent, A. R. P.
12	Gansabhawa road	1 3 36

and bounded as follows : on the north by the village limit of Balagammana ; on the east by Kiulewatta claimed by the Crown ; on the south by a road (the village limit of Digammeda), Kiulewatta claimed by the Crown, Milagahamulahena-watta claimed by the Crown, Bulugahamulahena claimed by the Crown, Kahatagahamulawatta sold by the Crown, Bogahamulahena *alias* Bulugahamulahena claimed by the Crown, Helambagahamulahena claimed by the Crown, Walauwewatta claimed by the Crown, Walauwehena claimed by the Crown ; on the west by the village limit of Balagammana.



Surveyor-General's Office,
Colombo, October 22, 1912.

Scale of 8 Chains to an Inch.

Kurunegala S. O. 93, 1912—1913.

A. H. G. DAWSON,
for Surveyor-General.

Uva Notice No. 4,670.

Notice under "The Waste Lands Ordinances of 1897, 1899, 1900, and 1903."

TAKE notice that unless within three months from December 13, 1912, the persons, if any, who claim any interest in the lands hereinafter mentioned or in any one or more of such lands or to some interest therein make claim in person or in writing to the said lands or any of them or to some interest therein to J. M. Davies, Esq., Special Officer appointed under section 28 of "The Waste Lands Ordinances of 1897, 1899, 1900, and 1903," at his office at Fort, Colombo :

Such Special Officer, in pursuance of the powers vested in him by the said Ordinances will declare by writing under his hand that the said lands or such of them, as to which no claim has been made, are the property of the Crown.

J. M. DAVIES,
Special Officer.

Description of the Lands referred to.

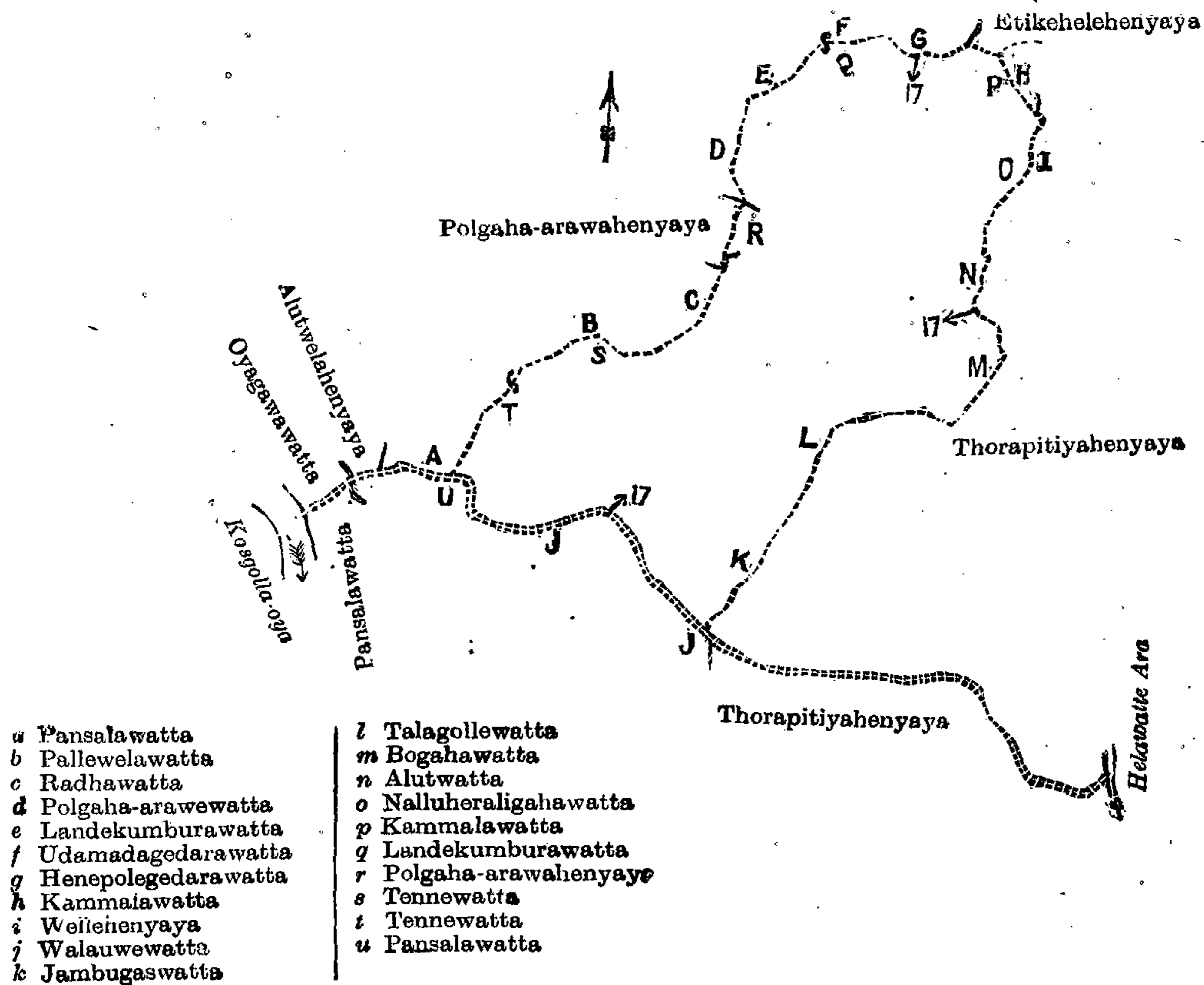
The following lots situated in the village of Kosgolla, in the Kandukara korale of the Buttala division, in the Province of Uva, as described in the annexed diagrams :—

I.—Preliminary plan 263.

Situation : Kosgolla village in Kandukara korale of Badulla District.

Lot.	Name of Land.	Extent, A. R. P.
17	Footpath from minor road to Udawadiya	0 3 15

and bounded as follows : on the north by Landekumburawatta claimed by Jayasekara Mudiyanseleage Hudu Bandara, Udamadagederawatta claimed by ditto, Henepolegederawatta claimed by ditto, Etikehelehenyaya claimed by J. M. Hudu Bandara and J. M. Mutu Bandara ; on the east by Kammalawatta claimed by Jayasekara Mudiyanseleage Hudu Bandara, Nalluheraligahawatta claimed by ditto, Wallehenyaya claimed by ditto, Alutwatta claimed by ditto, Bogahawatta claimed by ditto, Talagollewatta claimed by Jayasekara Mudiyanseleage Muthu Bandara, Thorapitihenyaya claimed by Jayasekara Mudiyanseleage Hudu Bandara and Jayasekara Mudiyanseleage Muthu Bandara, Jambugaswatta claimed by Jayasekara Mudiyanseleage Muttu Bandara, the Helawatte-ara ; on the south by Thorapitihenyaya claimed by Jayasekara Mudiyanseleage Hudu Bandara and Jayasekara Mudiyanseleage Muthu Bandara, Walauwewatta claimed by Jayasekara Mudiyanseleage Hudu Bandara, Pansalawatta claimed by Unnanse of Uddaragannawa Vihare ; on the west by the Kosgolla-oya, Oyagawawatta claimed by J. M. Mutu Bandara and others, Alutwelahenyaya claimed by ditto, Pansalawatta claimed by Unnanse of Uddaragannawa Vihare, Tennenwatta claimed by Jayasekara Mudiyanseleage Muthu Bandara, Pallewelawatta claimed by ditto, Rodhawatta claimed by ditto, Polgaha-arawahenyaya claimed by Jayasekara Mudiyanseleage Hudu Bandara, Polgaha-arawewatta claimed by ditto, Landekumburawatta claimed by ditto.



Surveyor-General's Office,
Colombo, September 27, 1912.

Scale of 8 Chains to an Inch.

A. H. G. DAWSON,
for Surveyor-General.

II.—Preliminary plan 263.

Situation : Kosgolla village in Kandukara korale of Badulla District.

Lot.	Name of Land:	Extent, A.	R.	P.
1	Galapitagalahelapatana, Kotigalgegawatalawa, Watapeliyagahapatana	83	3	0
2	Footpath from Udawadiya in Kosgolla to Dewatura	0	0	22
2½	Do.	0	0	1
3	Parts of Kosgolla-oya, Dawata-ara, Udawadiye-oya, Annasikandura, Miriswel-ara, Helawatta-ara, Kalagahakapalle-ara, Kiulemukalana-ara, Vetakolulanda-ela, Harapattiye-ara, Welibissa-ara, Attakalanda-ara	43	0	7
4	Nelligastennemukalana	5	2	33
5	Nelligastennetalawa, Meeminigalapatana	54	0	20
6	Bambaragalamukalana, Meeminigalamukalana, Dalukgalamukalana	68	0	18
7	Meeminagala	5	1	31
8	Ritigahahenyaya	17	0	26
9	Bambaragala	3	1	22
10	Kahatagahamadapatana	2	3	27
11	Dalukgala	17	3	19
12	Madugollepatana, Dalukgalepatana, Olganwattepatana, Keenagaharuppepatana, Godamadapatana	111	3	8
13	Madugollemukalana	1	1	1
14	Eurubichchiye-ara	1	2	1
15	Etakehelmukalana	0	2	22
16	Minor road from Randeniya to Namunukula, Gansabawa path from minor road in Kosgolla, and footpath from minor road to Dambagahawela	2	3	14
18	Ittagalahenyaya, Bambaragalahenyaya, Etikehelehenyaya, Polgaha-arawahenyaya, Alukwelahenyaya, Thorapitiyahenyaya, Epellahenyaya, Daminulandahena, Galakadehenyaya, Tennehenyaya, Kehelhenyaya, Dibullehenyaya, Welibissehenyaya, Gonsaranduwehenyaya, Pidurugalagawahenyaya, Ellayagehenyaya, Kinigamarawahenyaya, Ellayayahenyaya, Pallegamahenyaya, Wetakolulandehenyaya, Bogaha-arawehena, Pallegamahenyaya, Nelligastennehenyaya, Ganhuriyawattehenyaya or Mininagalehenyaya, Kalakakappalehenyaya, Waralahenyaya, Wellehenyaya, Wallehenamukalana, Baddekulehenyaya	665	1	20
20	Wellehenemukalana	1	3	27
21	Beddekiulemukalana	10	2	36
22	Agunawelapatana	7	0	19
23	Gansabhawa path from minor road to Udawadiya	0	0	6
24	Thorapitiyemukalana	0	1	9
26	Do.	1	0	15
27	Beddekiule-ara	1	0	31

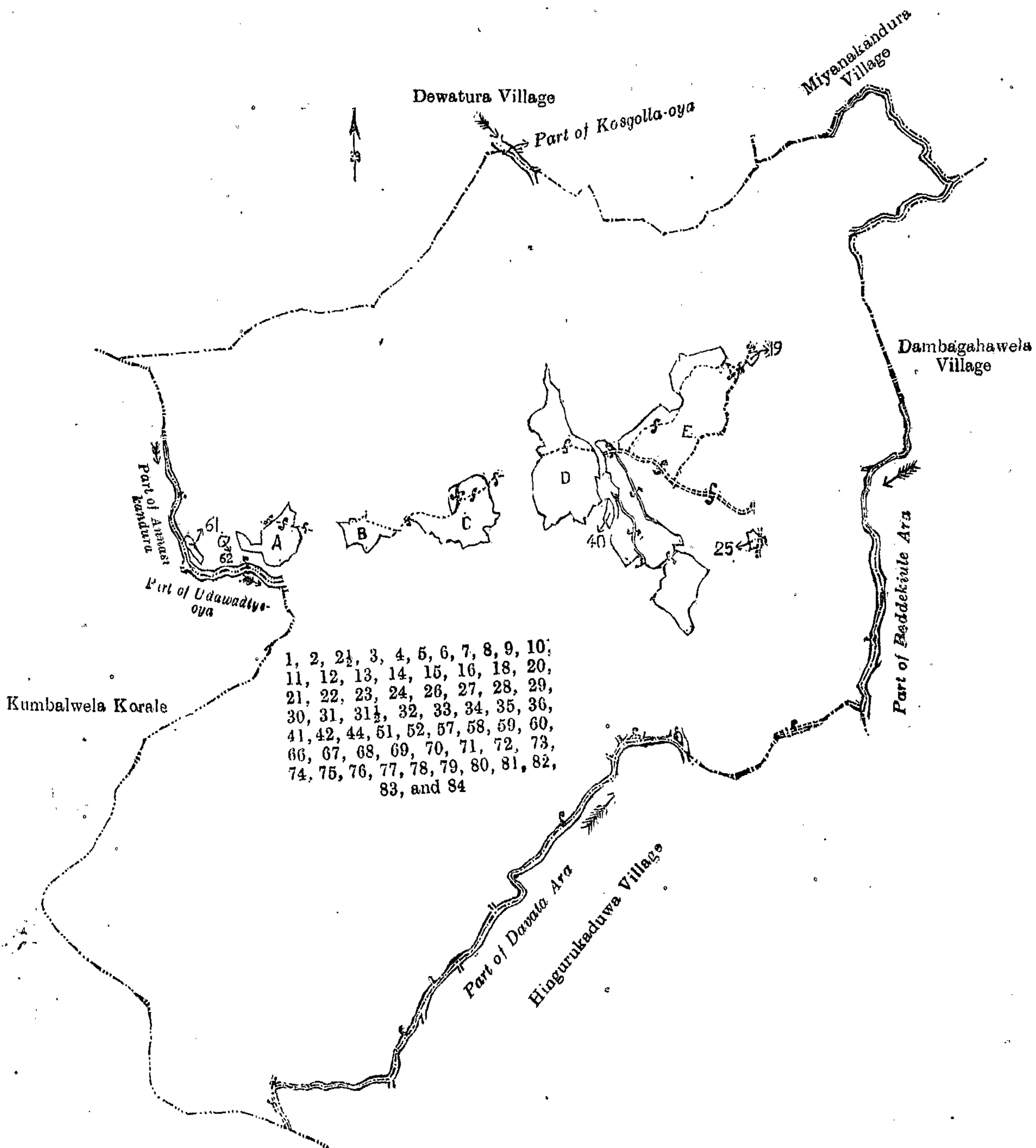
Lot.	Name of Land.	Extent, A.	R.	P.
28	Kolahinnetalawa	13	2	18
29	Do.	4	2	13
30	Island in Kosgolla-oya	0	0	9
31	Do.	0	0	12
31½	Island in Dewata-ara	0	0	6
32	Island in Kosgolla-oya	2	2	27
33	Do.	0	0	5
34	Do.	0	0	23
35	Dugodollehena (island in Kosgolla-oya)	2	0	9
36	Island in Kosgolla-oya	1	3	26
41	Welwettiyawatta	0	1	18
42	Island in Udawadiye-oya	0	0	37
44	Welwetiyehehena	1	0	0
51	Island in Kosgolla-oya	0	2	35
52	Footpath from minor road to Udawadiya	0	1	11
57	Gansabhawa path from minor road to Udawadiya	0	0	35
58	Path from Kosgolla to Dewatura	0	0	8
59	Kiulemukalana	1	3	20
60	Do.	0	3	31
66	Welibissemukalana	2	3	36
67	Welibissehena	1	0	34
68	Path from Ganwadiya to Siyambalagama	0	0	8
69	Kinitulmukalana	0	2	11
70	Kinitulbeddemukalana	5	1	12
71	Path from Udawadiya in Kosgolla to Siyambalagama	0	0	36
72	Welibissehenyaya	3	2	19
73	Welibissemukalana	7	0	10
74	Island in Welibisse-ara	0	0	10
75	Tennemukalana	3	3	11
76	Do.	2	2	12
77	Welibissetalawa, Madugollepatana, Manapatana	487	0	36
78	Welibissemukalana	2	0	8
79	Path from Udawadiya in Kosgolla to Siyambalagama	0	0	15
80	Do.	0	1	7
81	Welibissemukalana	4	3	13
82	Welibissehena	12	1	23
83	Welipitiyemukalana	8	3	16
84	Path from Udawadiya in Kosgolla to Siyambalagama	0	0	10
		1,681	2	25

and bounded as follows: on the north by the village limit of Dewatura, part of the Kosgolla-oya, the village limit of Dewatura, the village limit of Miyanakandura; on the east by the village limit of Dambagahawela, part of the Beddekiule-ara, the village limit of Hingurukaduwa, part of the Dewata-ara; on the south by the boundary of the Kumbalwela korale; on the west by the boundary of the Kumbalwela korale, part of the Udawadiye-oya, part of the Annasikandura, the boundary of the Kumbalwela korale.

NOTE.—The following lots lying within the above boundaries are excluded from this notice, and their aggregate acreage of 107 acres 2 roods and 12 perches is not included in the acreage of 1,681 acres 2 roods and 25 perches given above:—

Preliminary plan 263.

Lot.	Name of Land.	Extent, A.	R.	P.
A 63	Pallegedarawatta	0	2	25
A 64	Pallegama-alutwelakumbura	5	0	27
A 65	Pallegama-alutwatta	1	1	31
B 55	Kongedaragawawatta, Hewawatta	2	2	0
B 56	Liyaddewatta	0	3	8
C 18a	Gansuriyawatta	0	3	25
C 53	Udakumbura	9	2	10
C 54	Puwakwatta	1	1	32
D 43	Egodawelakumbura	15	2	16
D 48	Kurulumullekumbura	1	1	35
D 49	Egodawelakumbura	0	2	13
D 50	Peragaha-arawewatta, Peraga-arawa	5	1	12
17	Footpath from minor road to Udawadiya	0	3	15
E 37	Badahelakumbura, Madampitiya, Pallewela, Yaddekumbura, Ratnarangaha, Pinkumbura	21	0	0
E 38	Puwakarambe	0	2	16
E 39	Do.	0	2	4
E 45	Walauwewatta, Tennewatta, Pansalawatta	8	0	38
E 46	Waluwewatta, Jambugaswatta, Talagalleatta, Bogahawatta, Alutwatta, Naluperaliyagahawatta, Kammalawatta, Landekumburawatta, Henepolagedarawatta, Udawadagedarawatta, Polgaha-arawewatta, Radhawatta, Tennewatta, Pansalawatta, Pallewelawatta	26	1	30
E 47	Pansalawatta and Oyagawawatta	1	0	18
19	Helawatta	0	1	19
25	Miriswelarewatta	0	2	32
40	Dugodollewatta	0	2	25
61	Wetakolulandekumbura	1	0	27
62	Wetakolulandewatta	0	1	34
		107	2	12



1, 2, 2½, 3, 4, 5, 6, 7, 8, 9, 10;
 11, 12, 13, 14, 15, 16, 18, 20,
 21, 22, 23, 24, 26, 27, 28, 29,
 30, 31, 31½, 32, 33, 34, 35, 36,
 41, 42, 44, 51, 52, 57, 58, 59, 60,
 66, 67, 68, 69, 70, 71, 72, 73,
 74, 75, 76, 77, 78, 79, 80, 81, 82,
 83, and 84

Surveyor-General's Office,
 Colombo, September 27, 1912.

Scale of 32 Chains to an Inch.

A. H. G. DAWSON,
 for Surveyor-General.

Uva S. O. 39, 1912—1913.

Uva Notice No. 4,671.

Notice under "The Waste Lands Ordinances of 1897, 1899, 1900, and 1903."

TAKE notice that unless within three months from December 13, 1912, the persons, if any, who claim any interest in the lands hereinafter mentioned or in any one or more of such lands or to some interest therein make claim in person or in writing to the said lands or any of them or to some interest therein to J. M. Davies, Esq., Special Officer appointed under section 28 of "The Waste Lands Ordinances of 1897, 1899, 1900, and 1903," at his office at Fort, Colombo:

Such Special Officer, in pursuance of the powers vested in him by the said Ordinances, will declare by writing under his hand that the said lands or such of them, as to which no claim has been made, are the property of the Crown.

J. M. DAVIES,
 Special Officer.

Description of the Lands referred to.

The following lots situated in the village of Talawa, in the Kandukara korale of the Buttala division, in the Province of Uva, as described in the annexed diagram:—

Preliminary plan 207.

Situation: Talawa village in Kandukara korale of Badulla District.

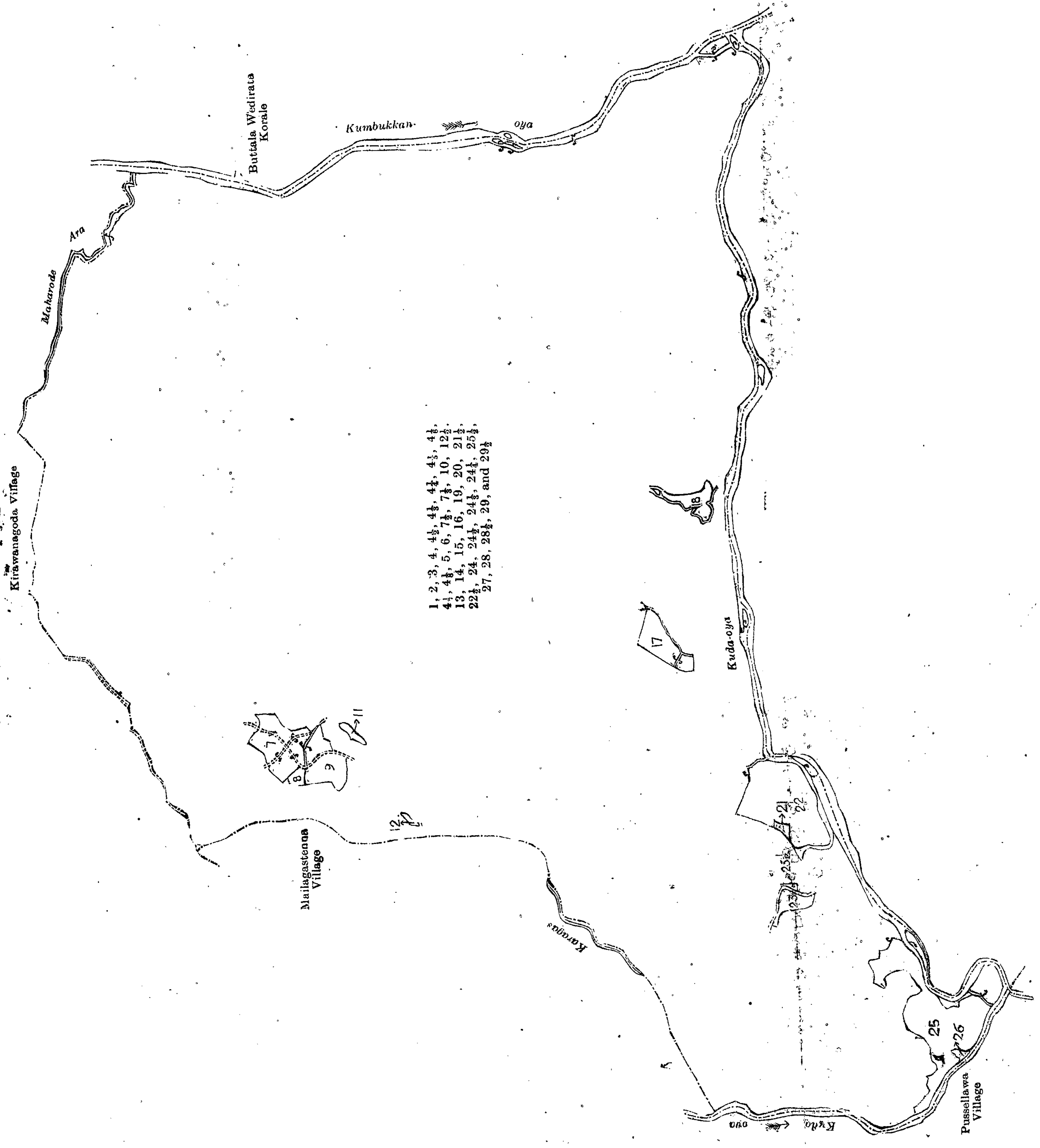
Lot.	Name of Land.	Extent, A. R. P.
1	Welanketigeroda ..	11 3 3
2	Watagodatalawa ..	7 1 22
3	Alimadearawedeniya ..	0 3 6
4	Godahenyaya, Kitulhenyaya, Ambakandelandehenyaya, Welanketiyehenyaya, Welanketiyeyaya, Godehenyaya, Alimadehenyaya, Puwakgollehenyaya, Kandearawehenyaya, Galkotuwearawehenyaya, Damunuellehenyaya, Hattigaslandehenyaya, Peellalangahenyaya, Dodangahadoruwehenyaya, Kosmandiyehonyaya alias Welagawahenyaya, Panatibuwalagawahena, Hunuketehenyaya, Medalandehenyaya, Endaruhenyaya, Kumbukgaha-arawehenyaya, Kiulearawehenyaya, Weweketiyehonyaya ..	1,022 1 28
4½	Galahe-ara ..	0 1 28
4½	Thambale-ara ..	0 0 10
4½	Stream ..	29 3 9
4½	Gansabhawa path..	0 2 10
4½	Do. ..	0 0 15
4½	Do. ..	0 1 9
4½	Footpath to Mailagastenna ..	0 1 4
5	Tambala-arawedeniya ..	0 1 16
6	Godehenyayepatana ..	2 2 28
7½	Gansabhawa road ..	1 0 2
7½	Do. ..	0 0 3
10	Hompillawatta, Bulugahawatta ..	0 2 2
12½	Horanadeniya-ara ..	0 0 8
13	Galmulletalawepatana ..	9 2 34
14	Puwakgollendaranderoda ..	3 1 29
15	Hiramanaberaliyakele ..	12 0 38
16	Kendearawemukalana ..	7 1 17
19	Hunuketiyakele ..	5 2 27
20	Pillelandekehelwatta ..	0 0 23
21½	Irrigation channel ..	0 0 11
22½	Island ..	0 1 32
24	Kudaoyeroda ..	3 3 16
24½	Irrigation channel ..	0 0 15
24½	Footpath to Mailagastenna ..	0 0 17
24½	Island in Kuda-oya ..	0 1 36
25½	Irrigation channel ..	0 0 30
27	Dodangahadorawewetiya ..	2 2 1
28	Island in Kumbukkan-oya ..	0 0 19
28½	Do. ..	0 0 32
29	Do. ..	0 2 15
29½	Do. ..	0 0 22
		1,125 3 17

and bounded as follows: on the north by the village limit of Kirawanagoda, the Maharoda-ara; on the east by the Kumbukkan-oya (the boundary of the Buttala Wedirata korale); on the south by the Kuda-oya (the village limit of Yakurawa, the village limit of Pussellawa); on the west by the Kuda-oya (the village limit of Pussellawa), the village limit of Mailagastenna, the Karagas-ara, the village limit of Mailagastenna.

NOTE.—The following lots lying within the above boundaries are excluded from this notice, and their aggregate acreage of 40 acres 2 roods and 35 perches is not included in the acreage of 1,125 acres 3 roods and 17 perches given above:—

Preliminary plan 207.

Lot.	Name of Land.	Extent, A. R. P.
7	Helagedarawatta, Pahalawatta, Alutgadarawatta, Pahalagedarawatta, Udagedarawatta, Ritigahawatta, Kelawattegedarawatta ..	6 0 39
8	Udumullewatta ..	0 2 12
9	Ritigahawatta, Udagedarawatta, Hompilagahawatta ..	2 0 22
11	Kiulearawedeniya ..	0 1 25
12	Horana-arawedeniya ..	0 0 34
17	Kalugollewatta ..	3 0 23
18	Galkotuwa-arawakumbura ..	1 2 16
21	Pallewelaruppegedarawatta ..	0 0 32
22	Pallewelakumbura ..	10 1 17
23	Demata-attamadewatta ..	1 1 35
23½	Peellalandekehelwatta ..	0 0 26
25	Dodangahadoruwekumbura ..	13 3 22
26	Dodangahadoruwewaswanatta ..	0 1 12
		40 2 35



- 1, 2, 3, 4, 4 $\frac{1}{2}$, 4 $\frac{1}{2}$, 4 $\frac{1}{2}$, 4 $\frac{1}{2}$, 4 $\frac{1}{2}$, 4 $\frac{1}{2}$
- 4 $\frac{1}{2}$, 4 $\frac{1}{2}$, 5, 6, 7 $\frac{1}{2}$, 7 $\frac{1}{2}$, 10, 12 $\frac{1}{2}$
- 13, 14, 15, 16, 19, 20, 21 $\frac{1}{2}$
- 22 $\frac{1}{2}$, 24, 24 $\frac{1}{2}$, 24 $\frac{1}{2}$, 24 $\frac{1}{2}$, 25 $\frac{1}{2}$
- 27, 28, 28 $\frac{1}{2}$, 29, and 29 $\frac{1}{2}$

Surveyor-General's Office,
Colombo, October 21, 1912.

Scale of 16 Chains to an Inch.
Uva S. O. 40, 1912—1913.

A. H. G. DAWSON,
for Surveyor-General.

Uva Notice No. 4,672.

Notice under "The Waste Lands Ordinances of 1897, 1899, 1900, and 1903."

TAKE notice that unless within three months from December 13, 1912, the persons, if any, who claim any interest in the lands hereinafter mentioned or in any one or more of such lands or to some interest therein make claim in person or in writing to the said lands or any of them or to some interest therein to J. M. Davies, Esq., Special Officer appointed under section 23 of "The Waste Lands Ordinances of 1897, 1899, 1900, and 1903," at his office at Fort, Colombo :

Such Special Officer, in pursuance of the powers vested in him by the said Ordinances, will declare by writing under his hand that the said lands or such of them, as to which no claim has been made, are the property of the Crown.

J. M. DAVIES,
Special Officer.

Description of the Lands referred to.

The following lots situated in the village of Alupota, in the Kandukara korale of the Buttala division, in the Province of Uva, as described in the annexed diagram :—

Preliminary plan 223.

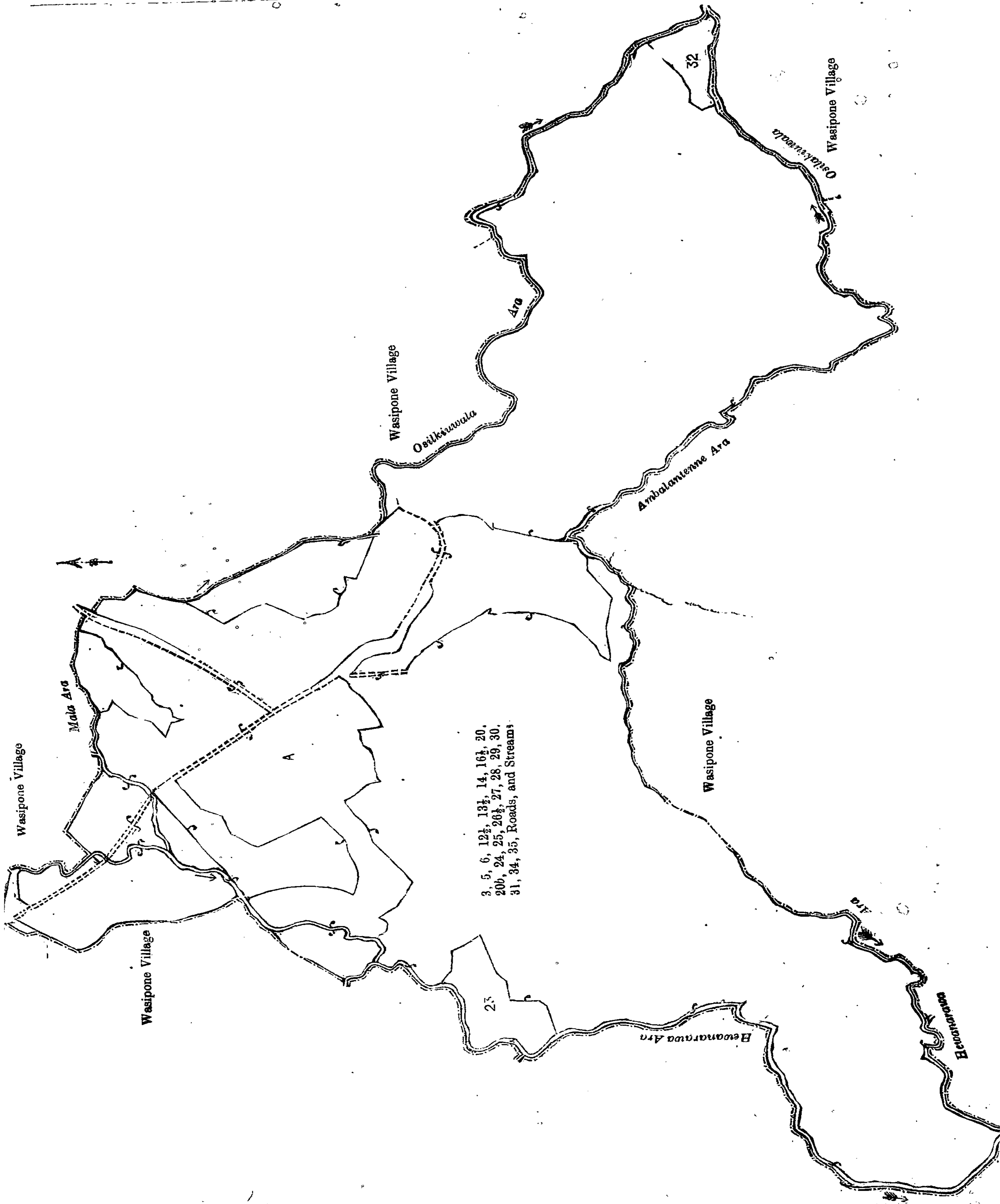
Situation : Alupota village in Kandukara korale of Badulla District.

Lot.	Name of Land.	Extent, A. R. P.
3	Keenagahapatana	1 1 17
5	Road reservation	0 0 26
6	Pellepatanaminiptiya	0 2 24
12½	Kudugahawatta (encroachment by T. P. 144,951)	0 1 29
13½	Kudugahinniwatta (encroachment by T. P. 59,707)	0 0 21
14	Attikagahawatta (Road Committee halting bungalow)	0 3 27
16½	Bogahawattapatana (encroachment by T. P. 59,705)	0 0 9
20	Havenarawapatana, Bangalawepatana, Attikagahapatana	66 2 37
20b	Havenarawapatana	3 1 30
24	Havenarawakumbura	2 1 11
25	Lindagawahena	0 3 20
26½	Sapugahapatana (encroachment by T. P. 154,074)	0 1 15
27	Sapugahapatana	0 3 5
28	Ambalantennemukalana	7 3 11
29	Ambalantennepatana	3 1 37
30	Osilekiulahena	34 2 37
31	Ambalantennemukalana	7 0 4
34	Sohompolapatana	0 1 12
35	Do.	3 2 20
	Roads	2 3 30
	Streams	4 3 27
		143 0 9

and bounded as follows : on the north by the village limit of Wasipone (the Mala-ara) ; on the east by the village limit of Wasipone (the Osilkiuwala-ara) ; on the south by the village limit of Wasipone (Osilakiuwala-ara), the Ambalantenneara, the village limit of Wasipone, the Hewanarawa-ara ; on the west by (the village limit of Wasipone) the Hewanarawaara, the village limit of Wasipone.

NOTE.—The following lots lying within the above boundaries are excluded from this notice, and their aggregate acreage of 52 acres and 1 rood is not included in the acreage of 143 acres and 9 perches given above. :—

Lot.	Name of Land.	Preliminary plan 223.	Extent, A. R. P.
A 1	T. Ps. 144,953, 144,954, 144,955, 144,956, 51,041, 51,045, 144,958, 185,989, 185,990, 154,075, 144,959, 144,960, 154,076, 51,042		8 3 18
A 1½	Aralugawahena (encroachment by T. P. 144,955)		0 1 33
A 2	T. P. 154,073		0 1 28
A 2½	Keenagahapatana (encroachment by T. P. 154,073)		0 0 28
A 4	Keenagahapatana		0 0 30
A 7	Arabiwatta		0 0 29
A 8	Dambagahawatta		0 1 12
A 9	T. Ps. 51,046, 52,464, 144,952, 52,091, 52,092		2 0 11
A 9½	Encroachment by T. P. 144,952		0 0 1
A 9¾	Do.		0 0 2
A 10	Dambagahawatta		0 0 29
A 11	Sembumeeyagewatta		0 0 18
A 12	T. Ps. 144,951, 59,709, 50,987, 52,467, 52,466, 52,290, 51,047, 52,465		5 2 11
A 13	T. Ps. 59,707, 59,708		7 0 1
A 15	Aralugahawatta, Gafladehiwatta, Attikagahawatta, Pakkutotam, Dambagahawatta		5 0 15
A 16	T. Ps. 51,044, 59,705, 51,043		1 1 30
A 16½	Kuitambigewatta (encroachment by T. P. 51,044)		0 0 19
A 17	Tanparangiewatta		0 2 33
A 18	Lindagawahena		0 1 13
A 19	T. P. 144,950		1 0 9
A 20a	Havenarawapatana		0 0 27
A 21	Bulugahawatta, Attikagahawatta		1 1 19
A 21a	Atticawatta		0 1 10
A 22	T. P. 144,949		2 3 34
A 22½	Makandurowatta (encroachment by T. P. 144,949)		0 1 35
A 22¾	Encroachment by T. P. 144,949		0 0 3
A 33	Sohompolawatta		0 3 20
A 26½	Bulugahawatta (encroachment by T. P. 59,706)		0 0 38
A 26	T. Ps. 200,648, 144,957, 154,074, 59,706		7 1 12
32	Osillekiularawa		1 1 7
23	Ulporanewatta		2 3 25
			52 1 0



3, 5, 6, 12, 13, 14, 16, 20,
 20b, 24, 25, 26, 27, 28, 29, 30,
 31, 34, 35, Roads, and Streams

Surveyor-General's Office,
 Colombo, Ceylon,
 December 10, 1912.

Scale of 8 Chains to an Inch.
 Uva S. O. 41, 1912—1913.

A. H. G. DAWSON,
 for Surveyor-General.

Ratnapura Notice No. 4,673..

Notice under "The Waste Lands Ordinances of 1897, 1899, 1900, and 1903."

TAKE notice that unless within three months from December 13, 1912, the persons, if any, who claim any interest in the lands hereinafter mentioned or in any one or more of such lands or to some interest therein make claim in person or in writing to the said lands or any of them or to some interest therein to H. O. Fox, Esq., Special Officer appointed under section 28 of "The Waste Lands Ordinances of 1897, 1899, 1900, and 1903," at his office at Fort, Colombo:

Such Special Officer, in pursuance of the powers vested in him by the said Ordinances, will declare by writing under his hand that the said lands or such of them, as to which no claim has been made, are the property of the Crown.

H. O. Fox,
Special Officer.

Description of the Lands referred to.

The following lots situated in the village of Endane, in the Meda pattu of the Atakalan korale of the Ratnapura District, in the Province of Sabaragamuwa, as described in the annexed diagram:—

Preliminary plan 25.

Situation: Endane village in Atakalan korale of Ratnapura District.

Lot.	Name of Land.	Extent, A. R. P.
3	Kahakoladiganehena, Madduwagewattehena, Delgahagodaliyaddehena, Tanayantennehena, Delgahaliyaddegodahena, Kamarangawattehena, Nindahena, Delgahahena, Karawgahaclahena, Konwalakadahena, Hompoladeniyahena, Koratuwehena, Funhala, Mandadeniyehena, Kekirihena, Delgahahena, Kitulwitiyalahena, Hapugahaidiwitiyehena, Umanwalahena, Dombagahahena, Tippalatennehena, Bulatgahapolahena, Alutgehena, Mahakumburegodahena, Daugahahena, Monaragalahena, Gulanehena, Galaudahena, Koramillehena, Idiwinagalahena, Lindagawahena, Marawehena, Pilleiddarahena, Widachchihena, Nanawalahena, Tembilendeniyehena, Arambehena, Gallindehena, Ulpotehena, Dahanayakayawattahena, Ambagahahena, Annakkagalahena, Puswelehena, Werewehena, Ittagalahena, Polgaswattahena, Pitadeniyehena, Bandarakanandawinna, Kandawinna, Galapallegulanahena, Bogahahena, Willambiyehena, Jiwappuwagewattahena, Punagodahena, Hinnarangawattahena, Lindagawahena, Gallindehena, Uressagahahena, Ketawalayahena, Tennaudahena, Dikwalehena, Batadombagahahena, Gallenagawahena, Radagehena, Tennaudamandiya, Andiyawalgodahena	624 3 27
3d	Delgahagodaliyaddewatta	1 0 35
3e	Pujaperiya	5 3 11
3g	Muduwakwatta alias Muduwagewatta	0 2 23
3h	Umanwalahenadeniya alias Kekirihenedeniya	0 0 18
3j	Mandadeniya	3 3 26
3m	Horaketiyewattedeniya	0 0 11
8	Hawandeniya	0 1 0
12	Pimburaweladikdeniya	0 2 7
13	Pimburawelagodahena, Kaluetanayewattehena, Ellagawahena, Halgahamulahena, Pimburawelagodahena, Udawattehena, Kendamandiya, Ganinehena, Hettellagewatta, Pallekumburegodahena, Dikdeniyehena, Nagodahena, Hatarahaulhena, Millagahagodahena, Pahala-amunukarehena, Udaha-amunukarehena, Landagahamulamandiya	127 3 37
19	Ambarayawattegawadeniya	0 3 27
20	Uguressawitapotupurana	0 3 0
21	Do.	0 1 33
25	Pitadeniya	0 0 12
27	Do.	0 0 36
32	Pimburaweladeniya	4 1 10
33	Dikdeniya	0 1 7
34	Hompoladeniya	0 2 15
		773 0 15

and bounded as follows: on the north by the Hangomuwa-ganga (the village limits of Madalagama and Panapitiya); on the east by the Hangomuwa-ganga, the village limit of Gabbela (the Hoompaardeniya-dola); on the south by the village limit of Gabbela, the village limit of Miyanawila; on the west by the village limit of Miyanawila, the village limit of Madalagama.

NOTE.—The following lots lying within the above boundaries are excluded from this notice, and their aggregate acreage of 105 acres 1 rood and 13 perches is not included in the acreage of 773 acres and 15 perches given above:—

Lot.	Name of Land.	Preliminary plan 25.	Extent, A. R. P.
A 1	Nilgahawatta		1 1 4
A 2	Kundewalakumbura		0 3 6
B 3c	Liyana-arachchigewatta		0 2 21
B 4	Urudeniyegodawatta		0 2 0
B 5	Ehelagahaliyadda		1 1 0
B 6	Urudeniyepahalakella and Urudeniyendahakella		1 0 20
B 7	Madittagahawatta, Meddewatta, Bogahawatta, Godellegewatta		7 3 15
C 10	Egodawatta, Kaluetanegewatta, Ambagahawatta, Endanawatta		5 0 24
C 10a	Egodawattahenepuwakwatta		0 0 16
C 11	Pimburawelakumbura		1 2 15
C 13a	Gallellawatta		1 1 9
C 13b	Egodawattahenepuwakwatta		0 1 8
D 13c	Madaringekumburegodawatta		0 3 16
D 14	Horeliyaddegodawatta		0 2 11
D 15	Pallekumbura, Delgahaliyadda, Madaringekumbura, Liyanagekumbura, Horeliyadda, Nayawetunugalakella, Millagahakumbura, Pitapela, Alutgekumburepahalakella, Alutgekumbura, Aswedduma, Bulugahakumbura, Madduwakkumbura, Kotahelagékumbura, Digarolla, Mahakumbura, Rannolayayewila, Godaniya, Medagodayakella, Dodangahakumbura, Dodangahakumburepahalakella		28 1 10

Lot.	Name of Land.	Extent, A. R. P.
D 16	Pallekumburewatta and Talagahapitiywatta	5 0 25
D 17	Delgahaliyaddedeniya	0 3 18
D 18	Ambarayawatta	0 2 32
D 31	Ambalangodawatta	1 3 30
E 22	Halgahadeniya, Galagawadeniya, Deiyannekumbura, Udahakumbura	6 2 30
E 23	Polgaswatta, Maddumahamigewatta, Pahalawatta, Udahawatta, Thelembugahawatta, Liniyangaswatta, Maussawatta, Medawatta, Talalewatta	9 0 22
F 28	Polgaswatta, Galegedarawatta, Medagedarawatta, Medagedarawatteudahakella, Mehawatta, Pahalawatta, Nikgahawatta	7 3 20
F 29	Lindagawadeniya	0 1 28
G 3i	Kekirihenewatta	0 1 33
G 3k	Do.	0 2 23
G 3l	Horaketiyewatta	1 1 23
G 35	Nukgahadeniyekumbura	4 0 25
G 36	Nukgahagodella	0 1 0
3i	Medapillewa (island)	0 2 15
3a	Wattakawatta	1 1 13
3b	Gammeddewatta	2 1 29
3f	Tembilideniya	1 0 27
9	Bomaluarawatta	1 3 10
24	Werewadeniya	0 1 10
26	Pitadeniyekumbura	2 1 22
30	Maussagulanawatta	4 0 30
		105 1 13

[For Diagram see page 1398.]

Ratnapura Notice No. 4,674.

Notice under "The Waste Lands Ordinances of 1897, 1899, 1900, and 1903."

TAKE notice that unless within three months from December 13, 1912, the persons, if any, who claim any interest in the lands hereinafter mentioned or in any one or more of such lands make claim in person or in writing to the said lands or any of them or to some interest therein to H. O. Fox, Esq., Special Officer appointed under section 28 of "The Waste Lands Ordinances of 1897, 1899, 1900, and 1903," at his office at Fort, Colombo :

Such Special Officer, in pursuance of the powers vested in him by the said Ordinances, will declare by writing under his hand that the said lands or such of them, as to which no claim has been made, are the property of the Crown.

H. O. Fox,
Special Officer.

Description of the Lands referred to.

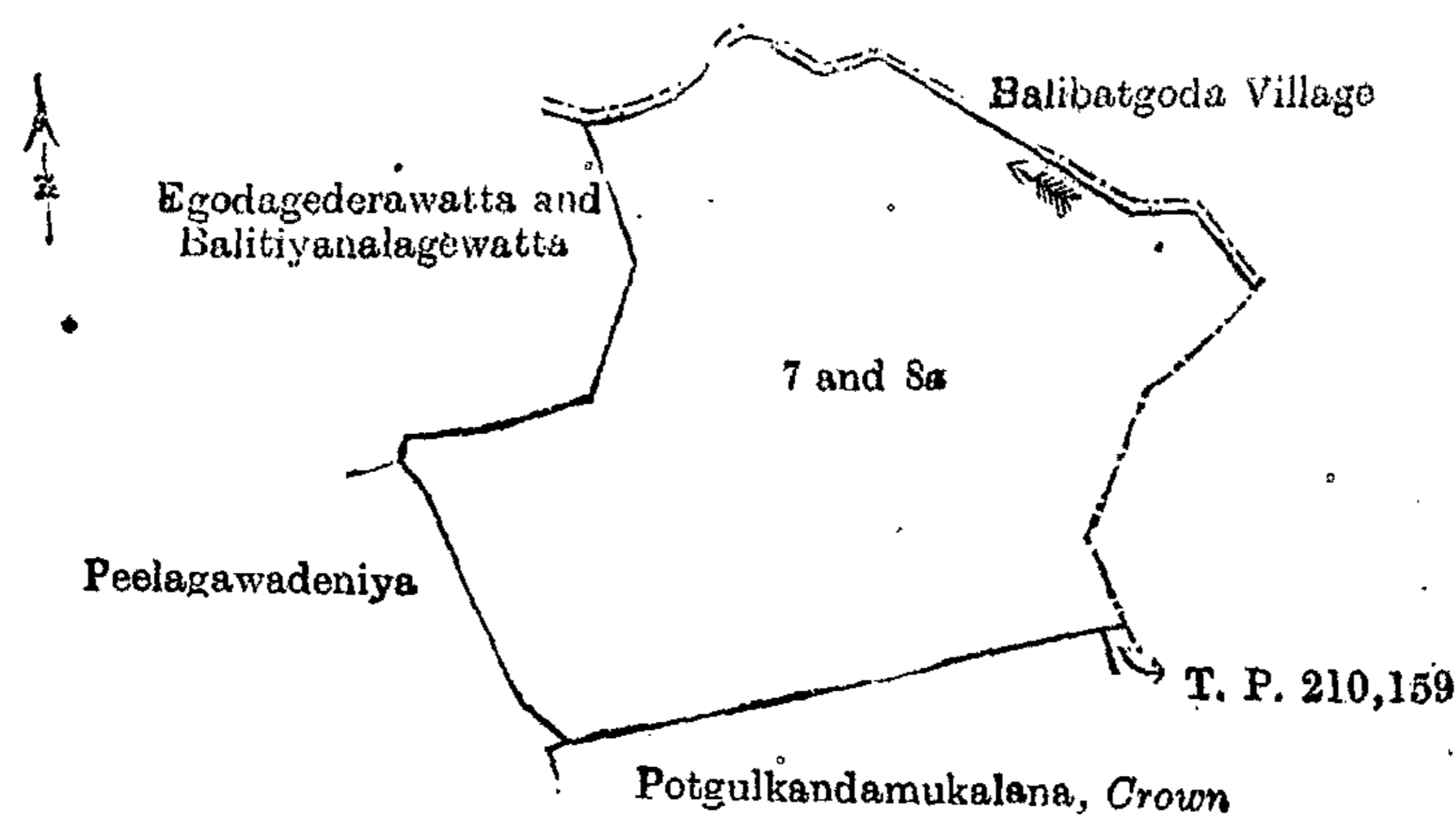
The following lots situated in the village of Haldola, in the Palle pattuwa of the Nawadun korale of the Ratnapura District, in the Province of Sabaragamuwa, as described in the annexed diagrams :—

I.—Preliminary plan 57.

Situation : Haldola village in Nawadun korale of Ratnapura District.

Lot.	Name of Land.	Extent, A. R. P.
7	Pillalangahena, Annakagalalanda	2 0 14
8a	Pillalangahenagawamukalana <i>alias</i> Potgulkandamukalana	1 2 17
		3 2 31

and bounded as follows : on the north and east by the village limit of Balibatgoda ; on the south by T. P. 210,159, Potgulkandamukalana declared Crown under the Waste Lands Ordinances ; on the west by Peelagawadeniya claimed by Balitiyanalage Jantuwa and others, Egodagedarawatta and Balitiyanalagewatta claimed by Balitiyanalage Laminda and others.



Surveyor-General's Office,
Colombo, October 10, 1912.

Scale of 4 Chains to an Inch.

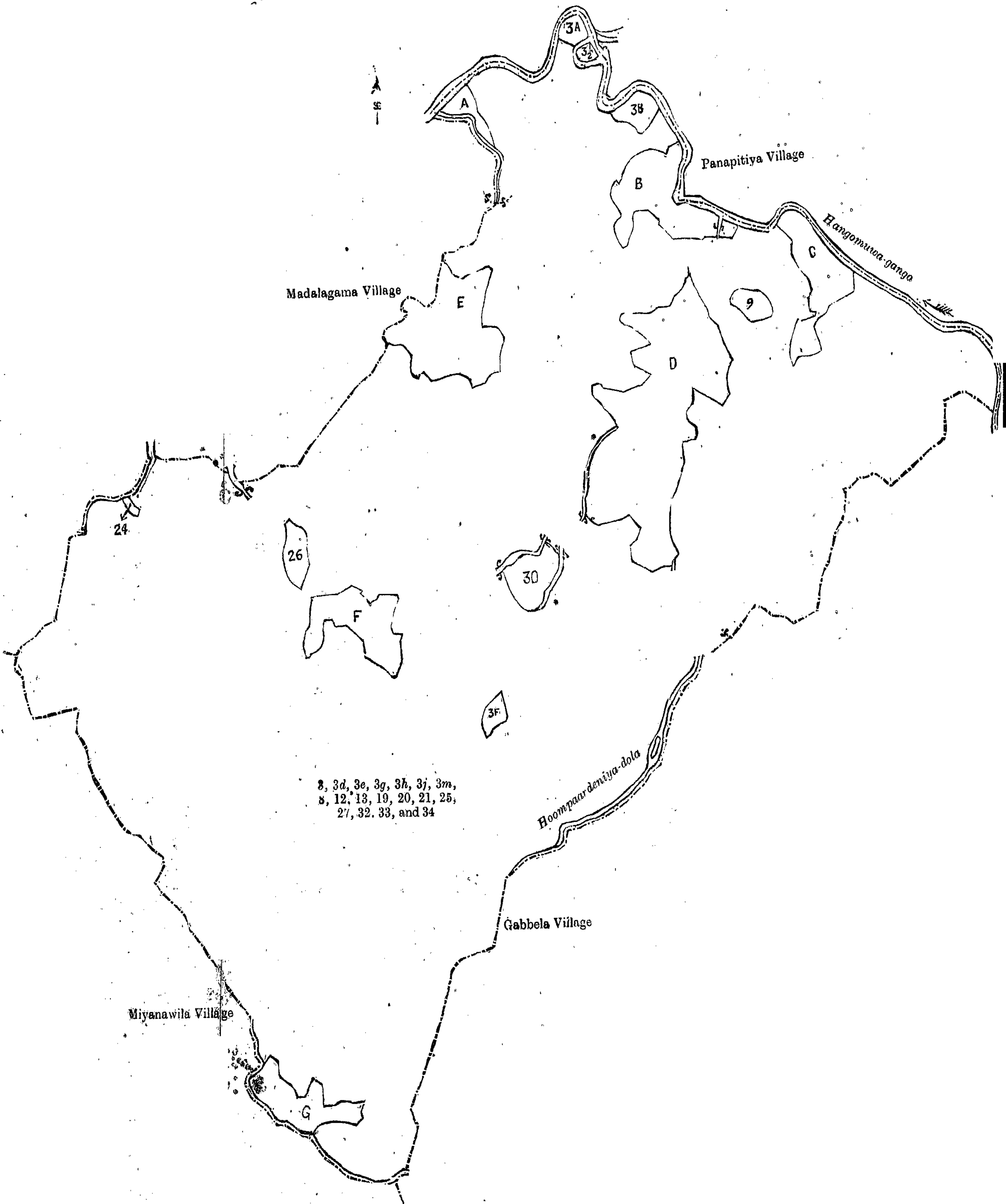
A. H. G. Dawson,
for Surveyor-General.

II.—Preliminary plan 57.

Situation : Haldola village in Nawadun korale of Ratnapura District.

Lot.	Name of Land.	Extent, A. R. P.
7c1	Yatawattehena, Dewatewattehena	3 1 12

D 9



8, 3d, 3e, 3g, 3h, 3j, 3m,
 8, 12, 13, 19, 20, 21, 25,
 27, 32, 33, and 34

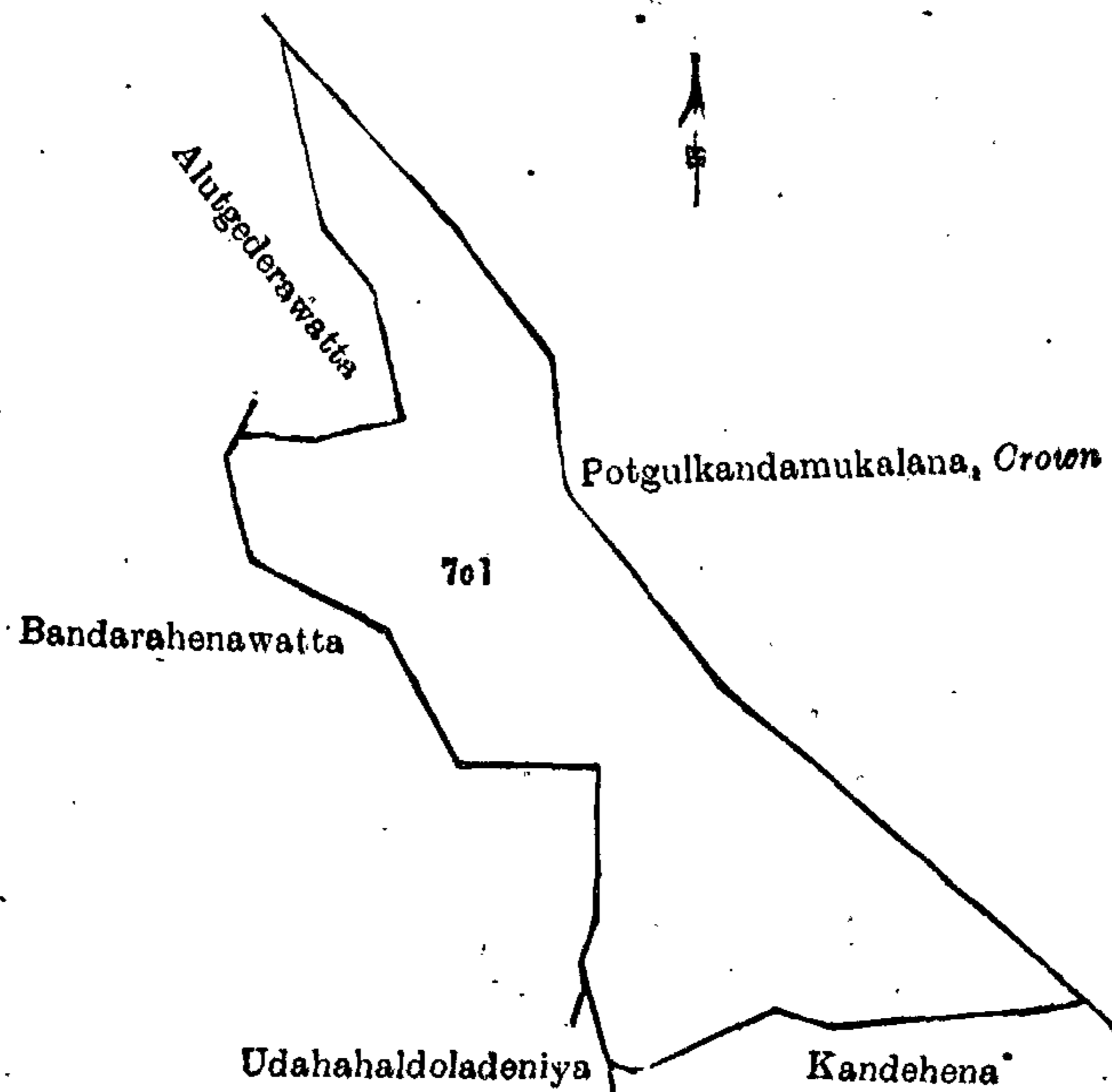
Scale of 16 Chains to an Inch.

Surveyor-General's Office,
 Colombo, September 3, 1912.

Ratnapura S. O. 11, 1912—1913.

A. H. G. DAWSON,
 for Surveyor-General.

and bounded as follows : on the north by Alutgedarawatta claimed by Balatiyanalage Hatankira, Potgulkandamukalana declared to be the property of the Crown under the Waste Lands Ordinances ; on the east by Potgulkandamukalana declared to be the property of the Crown under the Waste Lands Ordinances ; on the south by Kandehena claimed by Brampy Peries ; on the west by Udahahaldoladeniya claimed by Don Martinus Abeysiriwardena Demalaporuwa Kottasse, Bandarahrenawatta claimed by Elapatha, *ex-Korala*, and others, Alutgedarawatta claimed by Balatiyanalage Hatankira.



Surveyor-General's Office,
Colombo, October 10, 1912.

Scale of 4 Chains to an Inch.

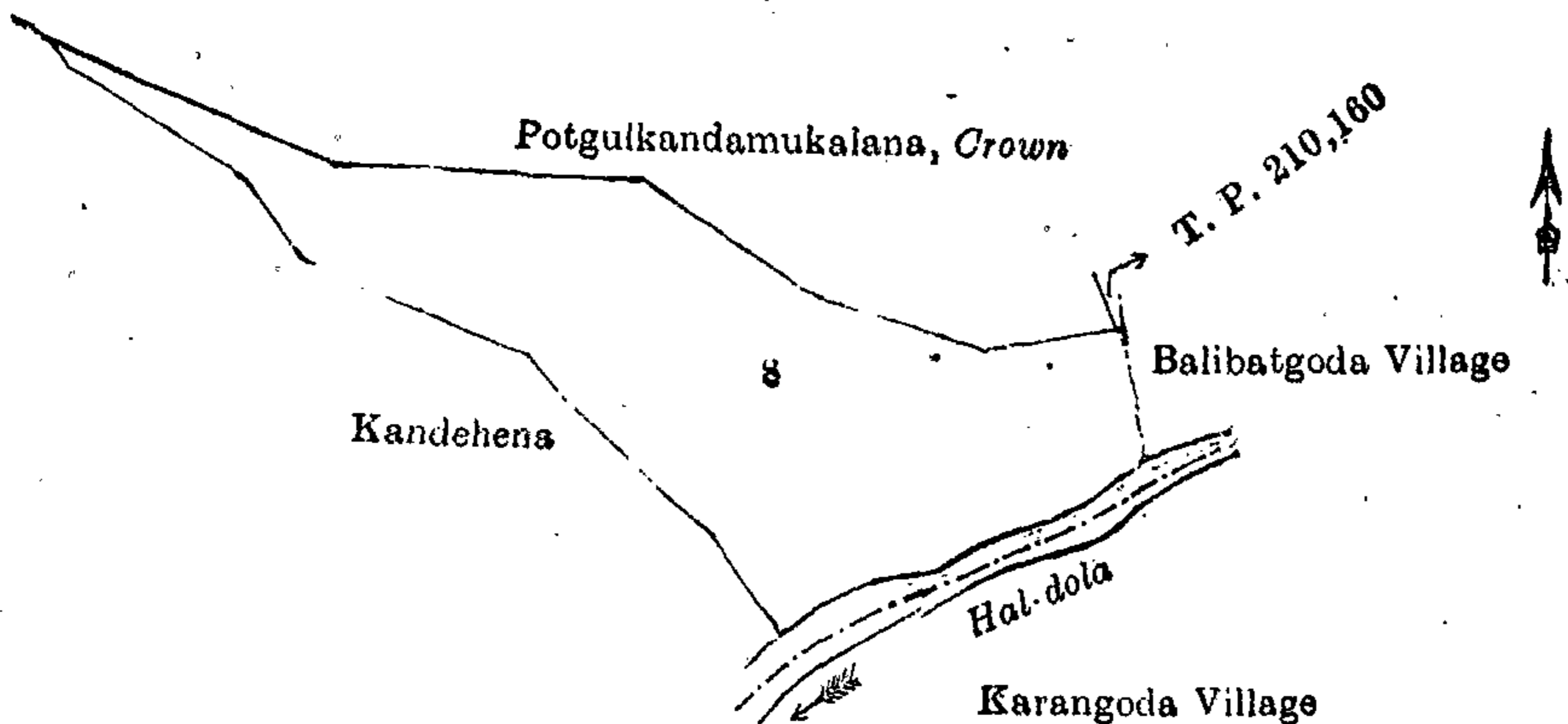
A. H. G. DAWSON,
for Surveyor-General.

III.—Preliminary plan 57.

Situation : Haldola village in Nawadun korale of Ratnapura District.

Lot.	Name of Land.	Extent, A. R. P.
8	Bandarahena <i>alias</i> Potgulkandamukalana	2 1 25

and bounded as follows : on the north by Potgulkandamukalana declared to be the property of the Crown under the Waste Lands Ordinances, T. P. 210,160 ; on the east by the village limit of Balibatgoda ; on the south by the Hal-dola (the village limit of Karangoda) ; on the west by Kandehena claimed by Brampy Peries.



Surveyor-General's Office,
Colombo, October 10, 1912.

Scale of 4 Chains to an Inch.

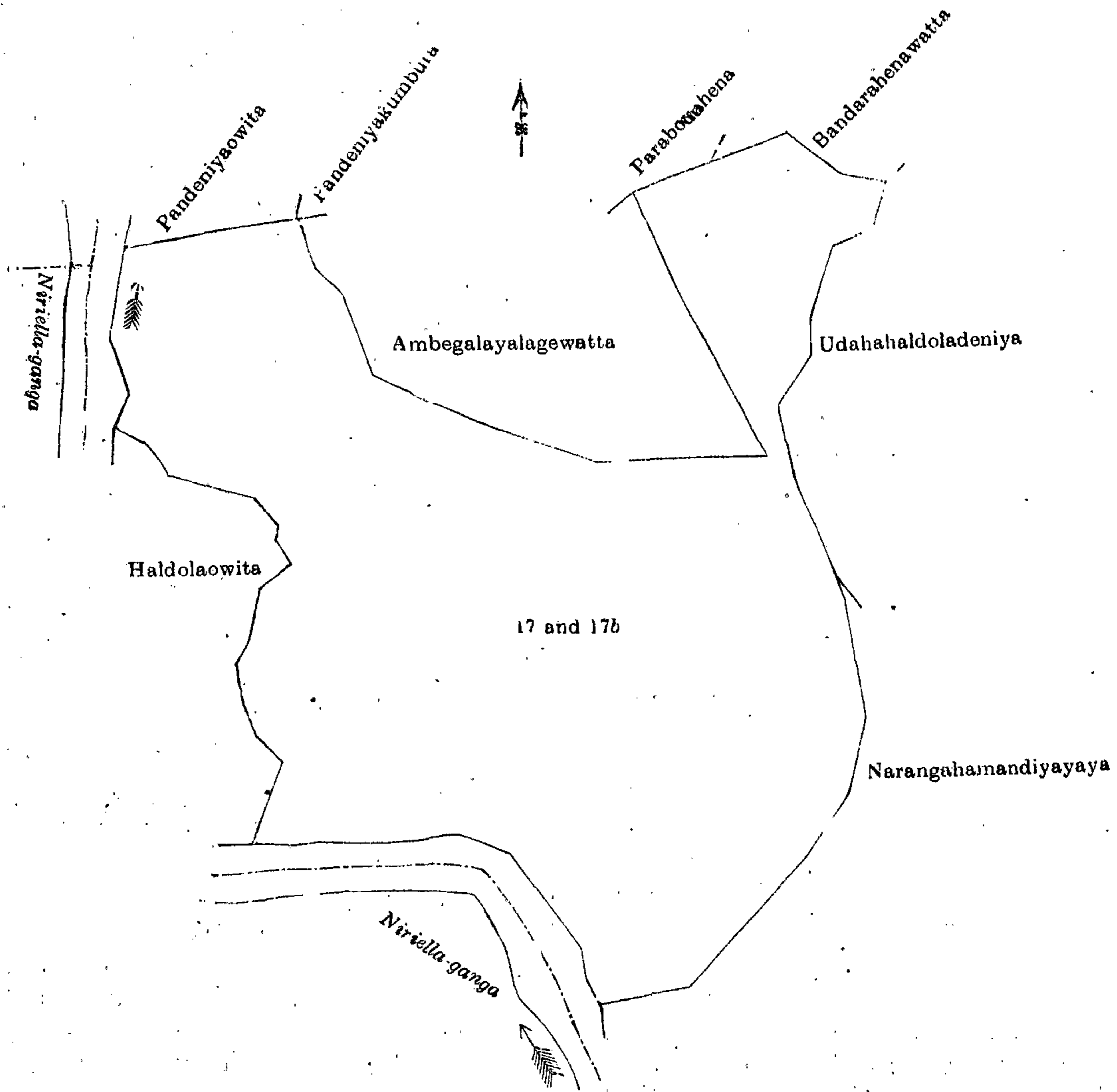
A. H. G. DAWSON,
for Surveyor-General.

IV.—Preliminary plan 57.

Situation : Haldola village in of Nawadun korale of Ratnapura District.

Lot.	Name of Land.	Extent, A. R. P.
17	Muttetulandehena	13 0 18
17b	Muttetulanda	1 2 35
		14 3 13

and bounded as follows : on the north by Pandeniyaowita claimed by Yamanalage Ungua and others, Pandeniyakumbura claimed by Yamanalage Kussala and others, Ambegalayalagewatta claimed by Yamanalage Kussala and others, Parahaldahena claimed by Yamanalage Unguwa, Bandarahrenawatta claimed by Elapatha, *ex-Korala*, and others ; on the east by Udahahaldoladeniya claimed by Don Martinus Abeysiriwardena Kottasse and others, Narangahamandiyayaya claimed by Elapatha, Korala, and others ; on the south by Narangahamandiyayaya claimed by Elapatha, Korala, and others, the Niriella-ganga ; on the west by Haldolaowita claimed by Elapatha, *ex-Korala*, the Niriella-ganga.



Surveyor-General's Office,
Colombo, October 10, 1912.

Scale of 4 Chains to an Inch.

A. H. G. DAWSON,
for Surveyor-General.

Ratnapura S. O. 12, 1912—1913.

FINAL ORDERS.

Matara S. O. No. 1,606.

Order under Section 2 of "The Waste Lands Ordinances of 1897, 1899, 1900, and 1903,"
declaring Lands to be Crown Property.

In the matter of the lands commonly called or known as Malmoredeniya, Kekiriheneokanda, &c., situate in the village of Lenama, in the Weligam korale of the Matara District, in the Southern Province, and of "The Waste Lands Ordinances of 1897, 1899, 1900, and 1903."

THE notice required by section 1 of "The Waste Lands Ordinances of 1897, 1899, 1900, and 1903," having been duly published in manner prescribed by that section in respect of the above-named lands (*vide* Notice No. 4,372), and no claim having been made to the said lands or to any interest therein within the period of three months from the date specified in the said notice, I, Frederick Lewis, Special Officer appointed under section 28 of the said Ordinances, under and by virtue of the powers vested in me in that behalf by section 2 of the said Ordinances, do hereby on October 15, 1912, order and declare that the said lands, as more fully described herein below, situate in the village of Lenama, in the Weligam korale of the Matara District, in the Southern Province, and shown as lots 178, 179, 199, 200, 201, 202, 202e, 203, 204, 205, 206, 207, 207a, 208, 209, 210, 212, 214, 215, 216, 217, 220, 222, 223, 224, 225, 226, 226a, 229, 238, 242, 247, 256, 256a, 76, 77, 80, 97, 98, 119, 256b, 96, 202e, 256a3, 256b4, 132, 256d, 216a in preliminary plan 535, and in the annexed diagrams, and containing in extent 849 acres 3 roods and 33 perches, are the property of the Crown.

Description of the Lands referred to.

The following lots situated in the village of Lenama, in the Weligam korale of the Matara District, in the Southern Province, as described in the annexed diagrams:—

I.—Preliminary plan 535. Field sheet O/19/5-13 and O/19/6-14.

Situation : Lenama village in Weligam korale of Matara District.

Lot.	Name of Land.	Extent, A. R. P.	Lot.	Name of Land.	Extent, A. R. P.
178	Malmoredeniya ..	0 0 38	212	Panwilekandedenedeniya ..	0 1 14
179	Do. ..	0 1 22	214	Do. ..	0 1 30
199	Kekiriheneokanda ..	0 1 2	215	Panwilekandepahaladeniya ..	0 0 24
200	Kekirihenedeniya ..	0 1 2	216	Taninhinkandamukalana ..	298 2 30
201	Do. ..	0 0 38	217	Hinguruwelketiyehenedeniya ..	0 1 12
202	Mulanegoda, Tanahenakanda, Hindakaralhena, Diganeudumullahena, Maluwehena, Maluwemukalana, Karandenyahena, Andadolehena, Kitulketiye-hena	155 2 15	220	Kabaragaladeniya ..	0 2 34
202e	Taninhinkandedeniya ..	34 3 28	222	Do. ..	0 1 6
203	Kekirihenedeniya ..	0 0 18	223	Kabaragaladeniyaowita ..	0 0 16
204	Do. ..	0 0 10	224	Do. ..	0 0 34
205	Kitulketiye-henedeniya ..	0 2 7	225	Karanketiye-henedeniya ..	0 0 30
206	Andadolehena ..	3 2 13	226	Kekunagahaokandedeniya ..	0 1 8
207	Taninhinkandamukalana ..	37 0 28	226a	Do. ..	0 0 6
207a	Andadolamukalana, Kitulketiye-henemukalana ..	19 2 0	229	Ihalakaluwagahadeniya ..	0 1 32
208	Taninhinkandedeniya ..	0 0 30	238	Pansalegodehenedeniya ..	0 0 17
209	Do. ..	0 1 6	242	Amarayakanatiyaowita ..	0 0 20
210	Panwilekandedeniya ..	0 0 7	247	Retiketiyehena ..	1 0 18
			256	Peralagalawatamehena, Horaketiyehena, Weralagalahena, &c.	100 0 17
			256a	Taninhinkanda, &c.	87 3 16
					744 3 28

and bounded as follows : on the north by Ihalaelamulla claimed by Iriwerawehewage Dines and others, Pahalaelamulla claimed by ditto, Amarayakanatiya claimed by ditto, Mahakumbura claimed by ditto, Mahagahaliyadda claimed by ditto, an ela or water-course, Galapitakumbura, Dombagahaliyadda claimed by Paragahadurage Odesse and others, a stream, Diganehenakumbura claimed by Pahalage Babuna, Diganahenedenyakoratuwa claimed by ditto, Ihalagewattakoratuwa claimed by Don Siman Abeydurage Siriwardena, T. P. 227,416, Kanamiyagalahlenadeniya claimed by Don Janis Samarasingha Dissanayaka, Kanamiyagalahena sold by the Crown, Kanamiyagalahlenadeniya claimed by the Crown, Kanamiyagalahlenadeniya (T. P. 163,731), Taninhinkanda claimed by the Crown, Taninhinkanda (reservation for stream) claimed by the Crown, Taninhinkanda (reservation for dola) claimed by the Crown, Taninhinkanda claimed by the Crown, Batadombagahadeniya claimed by the Crown, Ihaladeniya-udumulleowita claimed by the Crown, Ihaladeniya-udumulla claimed by Lenamamahawattege D. Siman, Leekotuwaliyadda claimed by Lenamamahawattage Appu and others, Kekirihena *alias* Mahawattekumburaowita claimed by M. Nikulas, Panamureudumulleowita claimed by Mahawattege Don Bastian, Panamura claimed by Don Andreas Boralessa Appuhamy, Malmareudumulleowita claimed by Dalugodage Balahami, Malmoremullekoratuwa claimed by Mahawakege Don Dyonis, Ihalawadugewatta *alias* Bamburapitiyawatta claimed by Don Andreas Boralessa Appuhamy, Hatlaheudumulla claimed by Karandugodage Punchi Baba, Malmorehena *alias* Malmoreokanda claimed by M. Juwanis and others, Malmoreokandawatta claimed by Mahawattage Don Andris and others, Pitawagura claimed by Mahawattage Don Andris, Hatlaheudumulla claimed by Karandegodakankanange Punchi Baba and others, Tumbekumburahenakoratuwa claimed by Karandugodage Punchi Baba, Hatlaheudumullewatta claimed by ditto, Hatlaha claimed by Don Davith Boralessa Appuhamy, the village limit of Marambe ; on the east by the village limit of Marambe, the village limit of Minipogoda ; on the south by the village limit of Minipogoda, the village limit of Ganhela, the village limit of Eramudugoda ; on the west by the village limit of Eramudugoda, the village limit of Ehalape, a path, Udawatta claimed by Mahadurage Thomis and others, Dolagawaliyaddadeniya claimed by Mahadurage Thomis and others and the Crown, Udawatta claimed by Mahadurage Thomis and others, Uggaswattehena claimed by the Crown, Pahalawatta claimed by Weeramunige Lounisa.

NOTE.—The following lots lying within the above boundaries are excluded from this order, and their acreage of 16 acres and 38 perches is not included in the acreage of 744 acres 3 roods and 28 perches given above:—

Preliminary plan 535.

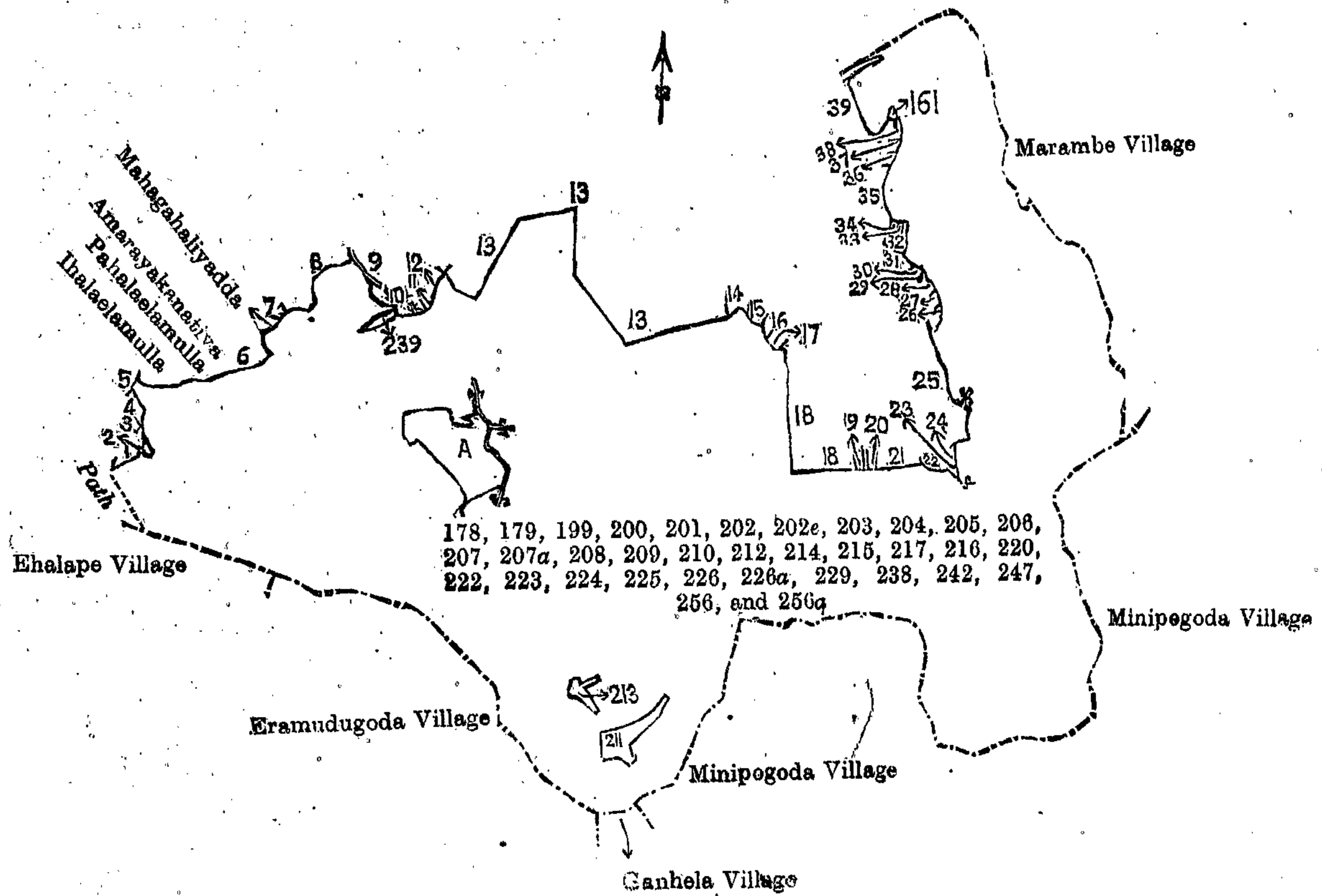
Lot.	Name of Land.	Extent, A. R. P.	Lot.	Name of Land.	Extent, A. R. P.
A 218	Kabaragalaihalawatta ..	3 3 14	213	Panwilakandedenedeniya (T. P. 191,786) ..	1 1 3
A 219	Kabaragalapahalawatta ..	5 1 24	239	Pitamullahenedeniya ..	0 2 1
A 221	Kabaragalakumbura ..	2 0 2	161	Hatlahehenudumullaowita ..	0 0 16
211	Panwilakandedeniya (T. Ps. 191,787 and 191,788) ..	3 0 18			16 0 38

[For Diagram see page 1402.]

II.—Preliminary plan 535. Field sheet O/19/6-14.

Situation : Lenama village in Weligam korale of Matara District.

Lot.	Name of Land.	Extent, A. R. P.	Lot.	Name of Land.	Extent, A. R. P.
76	Tennapitadeniya ..	0 1 12	119	Galpottedeniya ..	0 1 28
77	Werellagaladeniya ..	1 0 32	256b	Werellagahahena ..	49 2 21
80	Kanattegedarahenedeniya ..	1 3 30			
97	Kanattegedarahenedeniya ..	0 1 8			54 1 24
98	Kanattegedarahena ..	0 2 13			



- | | |
|--------------------------------------------------------|-----------------------------------------------------|
| 1 Udawatta | 21 Tanihinkanda, <i>Crown</i> |
| 2 Dolagawaliyaddadeniya | 22 Batadombagahadeniya, <i>Crown</i> |
| 3 Udawatta | 23 Ihaladeniyaudumulleowita, <i>Crown</i> |
| 4 Uggaswattahena, <i>Crown</i> | 24 Ihaladeniyaudumulla |
| 5 Pahalawatta | 25 Leekotuweliyadda |
| 6 Mahakumbura | 26 Kekirihena <i>alias</i> Mahawattekumburaowita |
| 7 Ela or Water-course | 27 Panamureudumulleowita |
| 8 Galapitakumbura, Dombagahaliyadda | 28 Panamure |
| 9 Stream | 29 Malmareudumulleowita |
| 10 Diganahenakumbura | 30 Malmaremullekoratuwa |
| 11 Diganahenedeniyakoratuwa | 31 Ihalawadugewatta <i>alias</i> Bamburapitiyawatta |
| 12 Ihalagewattakoratuwa | 32 Hatlahaudumulla |
| 13 T. P. 227,416 | 33 Malmorehena <i>alias</i> Malmoreokanda |
| 14 Kanamiyagalahenedeniya | 34 Malmoreokandawatta |
| 15 Kanamiyagalahena | 35 Pitawagura |
| 16 Kanamiyagalahenedeniya, <i>Crown</i> | 36 Hatlahahaudumulla |
| 17 Kanamiyagalahenedeniya (T. P. 163,731) | 37 Tumbekumburahenakoratuwa |
| 18 Tanihinkanda, <i>Crown</i> | 38 Hatlahahaudumullewatta |
| 19 Tanihinkanda (reservation for stream), <i>Crown</i> | 39 Hatlaha |
| 20 Tanihinkanda (reservation for dola), <i>Crown</i> | |

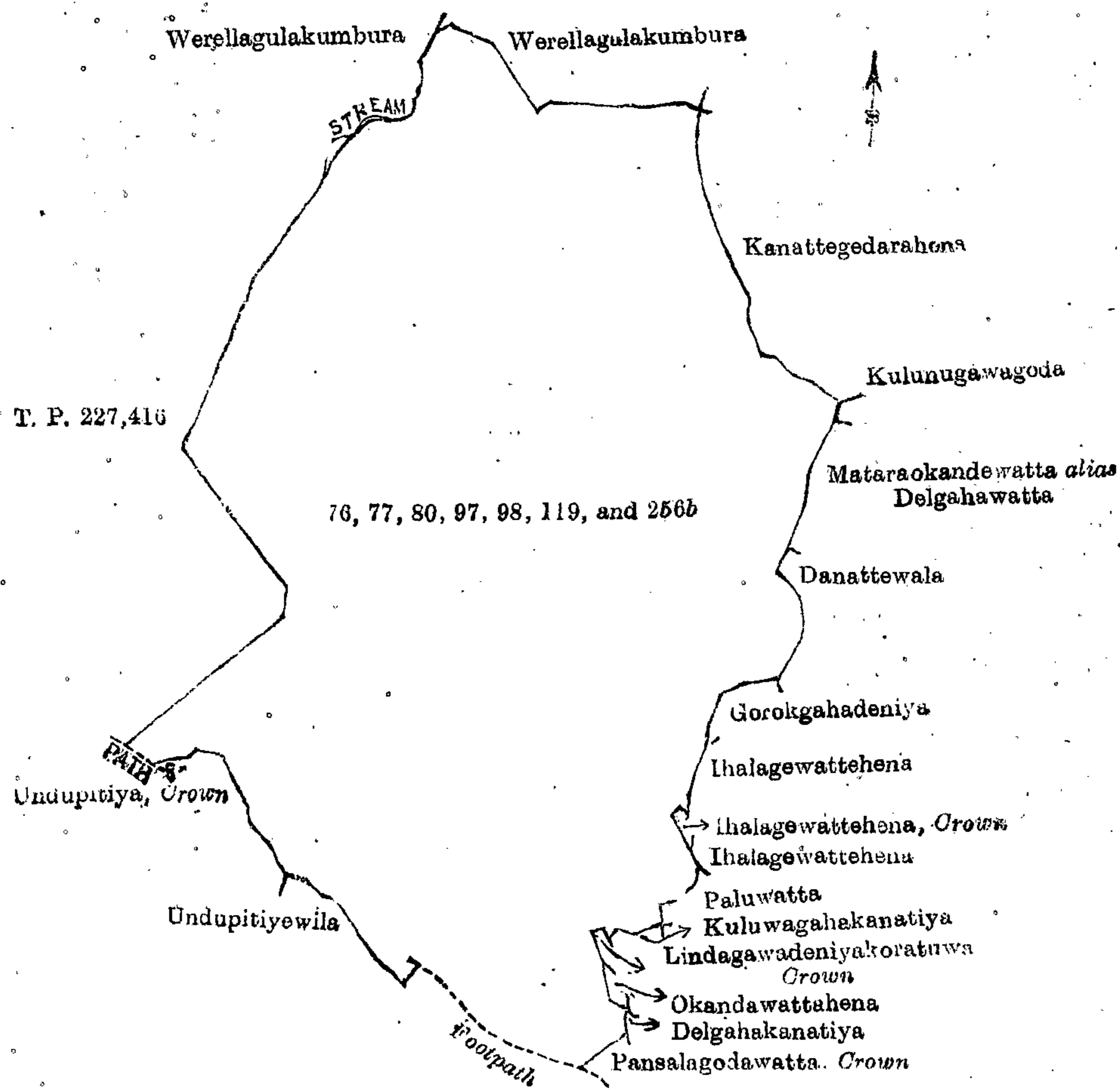
Surveyor-General's Office,
Colombo, January 17, 1912.

Scale of 32 Chains to an Inch.

A. H. G. DAWSON,
for Surveyor-General.

and bounded as follows : on the north by Werellagulakumbura claimed by Vidangamage Don Bastian and others ; on the east by Kanattagedarahena sold by the Crown, Kulunagawagoda claimed by G. Girigoris, Matarakandewatta *alias* Delgahawatta claimed by Polgampolage Adirian, Danathewala claimed by G. Girigoris, Gorokgahadeniya claimed by ditto, Ihalagewattahena claimed by Gamachchige Girigoris and others, Ihalagewattahena claimed by the Crown, Ihalagewattahena claimed by Gamachchige Girigoris and others, Paluwatta claimed by Palgampolage Don Andris, Kaluwagahakanatiya claimed by ditto, Lindagawadeniyakoratuwa claimed by the Crown, Okandawattahena claimed by P. Andris, Delgahakanatiya claimed by ditto ; on the south by Pansalagodawatta claimed by the Crown and S. D. S. Dissanayaka, a footpath, Udupitiyewila claimed by Don Janis Samarasingha Dissanayaka, Undupitiya declared to be the property of the Crown under the Waste Lands Ordinances, a path ; on the west by T. P. 227,416, a stream, Werallagahahena claimed by Don Janis Samarasinghe Dissanayake.

[For Diagram see page 1403.]



Surveyor-General's Office,
Colombo, January 17, 1912.

Scale of 8 Chains to an Inch.

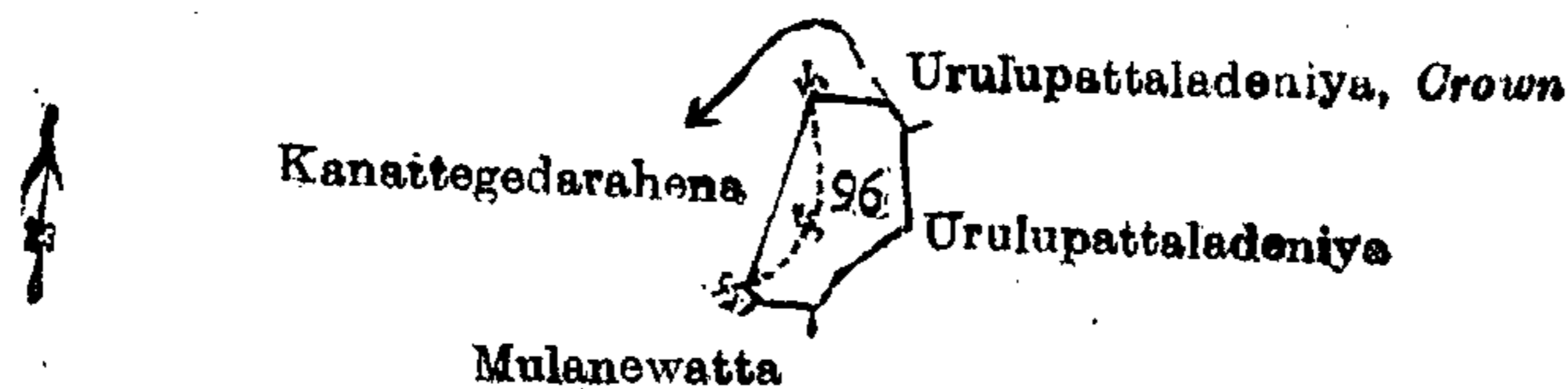
A. H. G. DAWSON,
for Surveyor-General.

III.—Preliminary plan 535. Field sheet O/19/6-14.

Situation : Lenama village in Weligam korale of Matara District.

Lot.	Name of Land.	Extent, A. R. P.
96	Kanattegedaraheneowita	0 2 28

and bounded as follows : on the north by Kanattegedarahena sold by the Crown ; on the east by Urupattaladeniya claimed by the Crown and Polgampolage Nonno and others ; on the south by Mulanewatta claimed by Polgampolage Nonno ; and on the west by Kanattegedarahena sold by the Crown.



Surveyor-General's Office,
Colombo, January 17, 1912.

Scale of 8 Chains to an Inch.

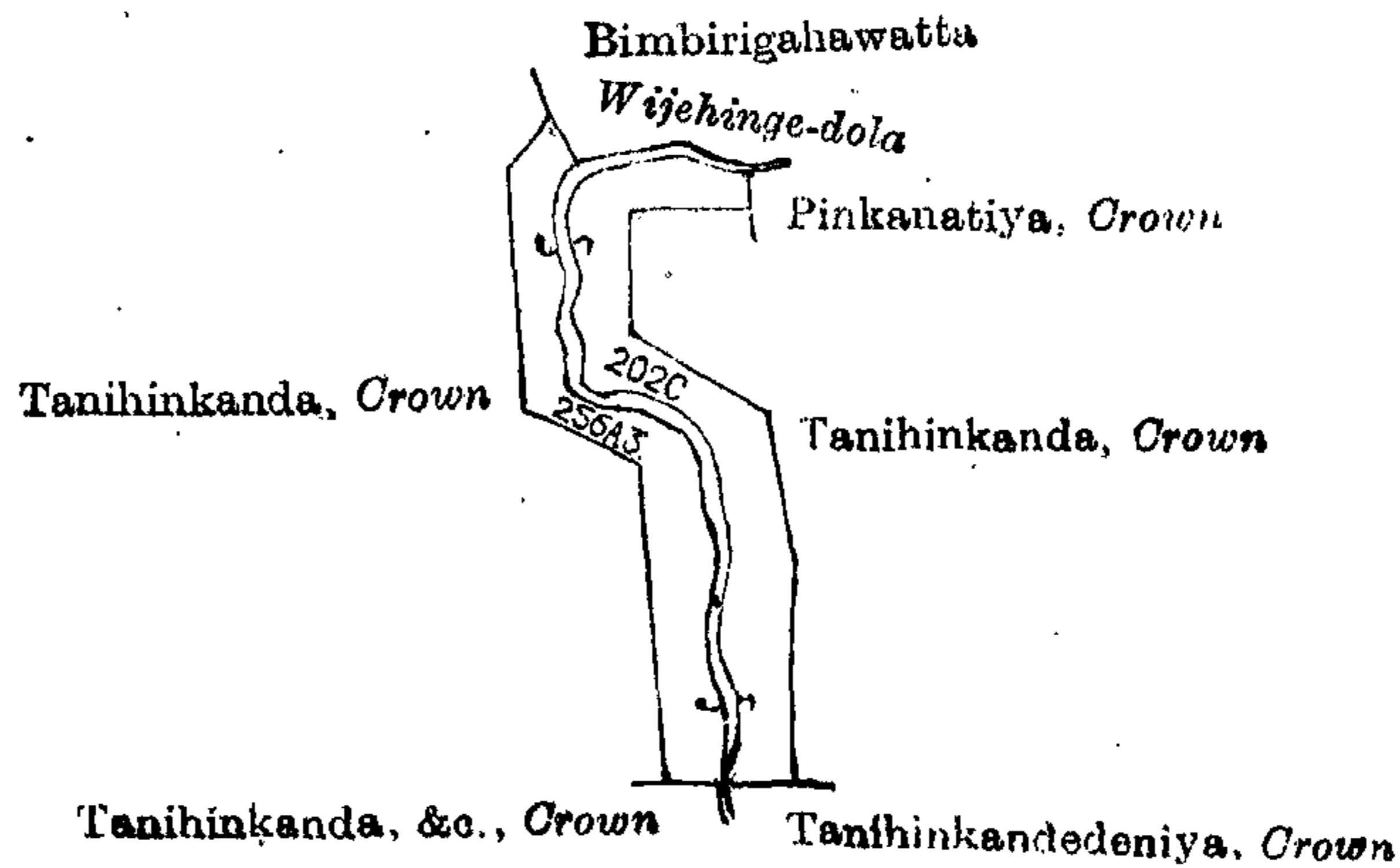
A. H. G. DAWSON,
for Surveyor-General.

IV.—Preliminary plan 535. Field sheet O/19/6-14.

Situation : Lenama village in Weligam korale of Matara District.

Lot.	Name of Land.	Extent, A. R. P.
202c	Tanihinkandekoratuwa (reservation for dola)	1 2 2
256a3	Tanihinkanda (reservation for dola)	1 1 15
		2 3 17

and bounded as follows : on the north by Bimbrigahawatta claimed by W. P. Don David, the Wijehinga-dola ; on the east by Pinkanatiya claimed by the Crown, Tanihinkanda claimed by the Crown ; on the south by Tanihinkandedeniye-mukalana claimed by the Crown, Tanihinkanda, &c., claimed by ditto ; and on the west by Tanihinkanda claimed by the Crown.



Surveyor-General's Office,
Colombo, January 17, 1912.

Scale of 8 Chains to an Inch.

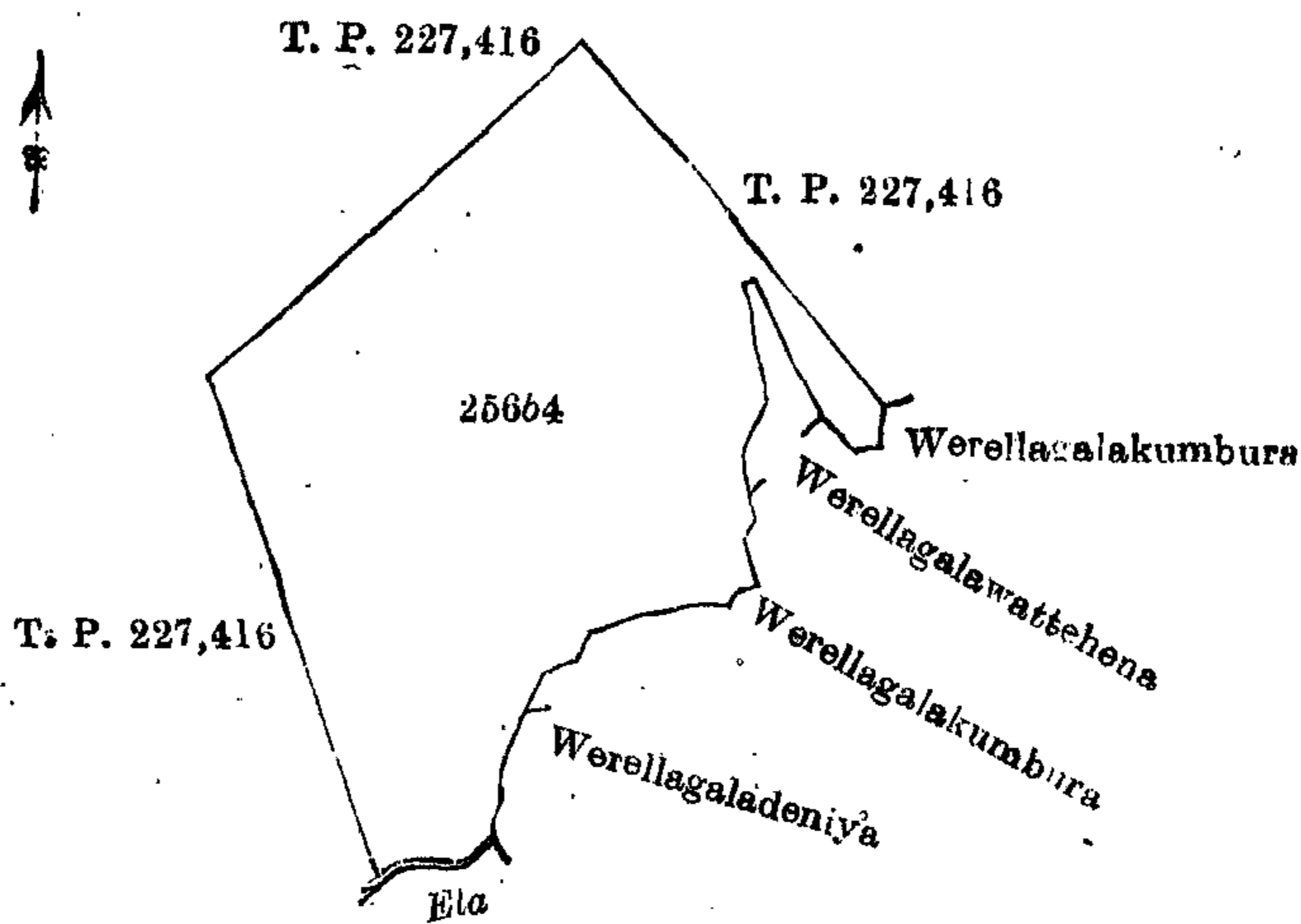
A. H. G. DAWSON,
for Surveyor-General.

V.—Preliminary plan 535. Field sheet O/19/6-14.

Situation : Lenama village in Weligam korale of Matara District.

Lot.	Name of Land.	Extent, A. R. P.
25664	Werellagahahena	13 0 0

and bounded as follows : on the north by T. P. 227,416 ; on the east by T. P. 227,416, Werellagalakumbura claimed by Vidanegamage Don Bastian and others, Werellagalawattihena claimed by Don David Samaraweera, Muhandiram, Werellagalakumbura claimed by Vidanegamage Don Bastian and others ; on the south by Werellagalakumbura claimed by Vidanegamage Don Bastian and others, Werellagaladeniya claimed by the Crown and Vidanegamage Don Bastian, an ela ; and on the west by T. P. 227,416.



Surveyor-General's Office,
Colombo, January 17, 1912.

Scale of 8 Chains to an Inch.

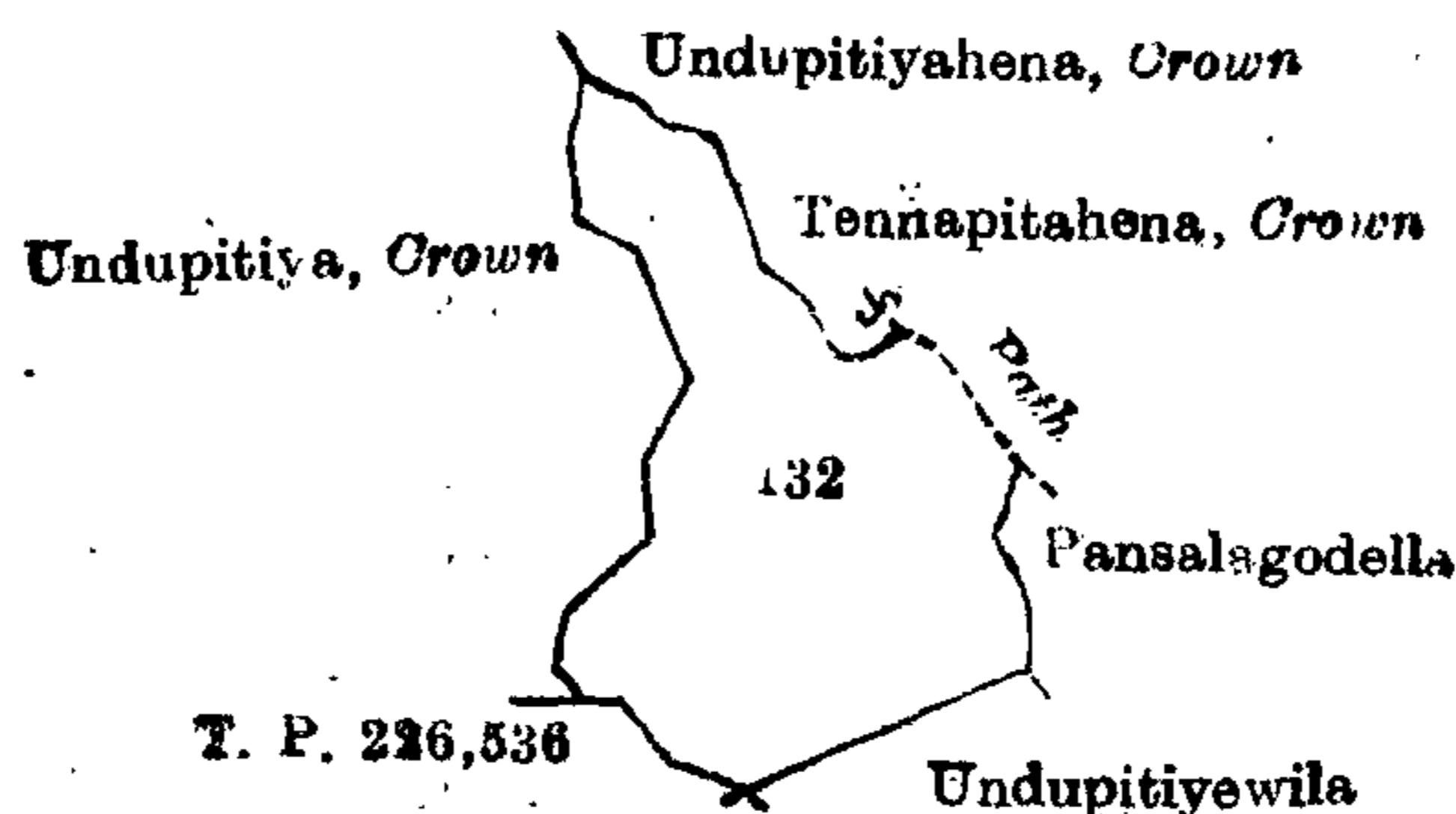
A. H. G. DAWSON,
for Surveyor-General.

VI.—Preliminary plan 535. Field sheet O/19/6-14.

Situation : Lenama village in Weligam korale of Matara District.

Lot.	Name of Land.	Extent, A. R. P.
132	Undupitiewila	4 0 12

and bounded as follows : on the north by Undupitiahena claimed by the Crown, Tennapitahena claimed by the Crown ; on the east by a path, Pansalagodella claimed by Don James Samarasingha Dissanayaka and others ; on the south by Undupitiewila claimed by D. J. S. Dissanayaka, T. P. 226,536 ; and on the west by Undupitiya declared to be the property of the Crown under the Waste Lands Ordinances.



Surveyor-General's Office,
Colombo, January 17, 1912.

Scale of 8 Chains to an Inch.

A. H. G. DAWSON,
for Surveyor-General.

VII.—Preliminary plan 535. Field sheet O/19/6-14.
Situation : Lenama village in Weligam korale of Matara District.

Lot.	Name of Land.	Extent, A. R. P.
256d	Petadeniyahena	0 1 34

and bounded as follows : on the north, east, and south by T. P. 227,416 ; and on the west by Pitadeniyaowita claimed by Munasinge Dines, Gorokagahamulla claimed by M. Dines, Egodahawatta claimed by Munasinge Don Dines and others, Egodahawattakoratuwa claimed by Munasinge Dines, Gulaneheneowita claimed by ditto.



Surveyor-General's Office,
Colombo, January 17, 1912.

Scale of 8 Chains to an Inch.

A. H. G. DAWSON,
for Surveyor-General.

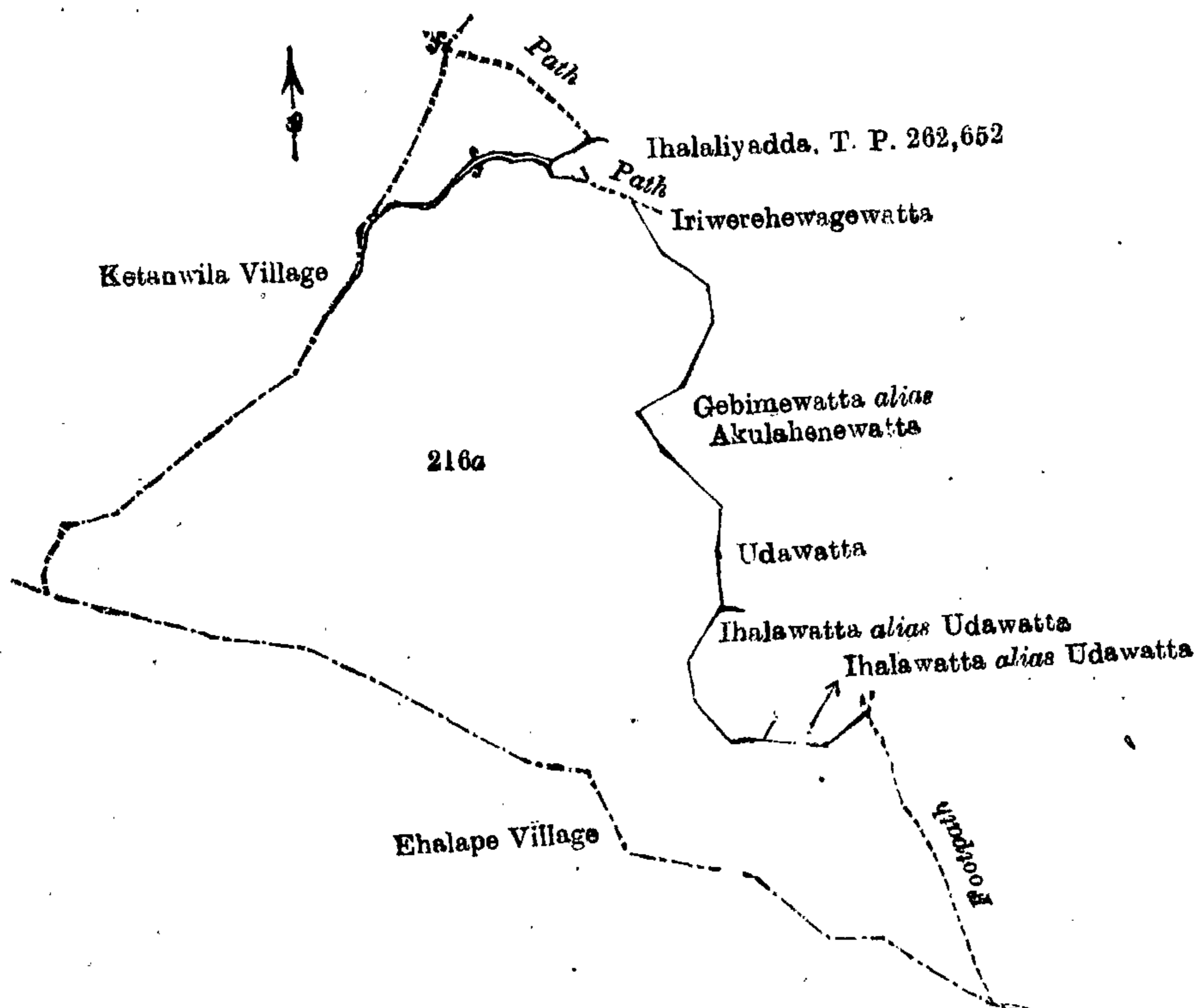
VIII.—Preliminary plan 535. Field sheet O/19/5-13.
Situation : Lenama village in Weligam korale of Matara District.

Lot.	Name of Land.	Extent, A. R. P.
216a	Tanikandamukalana	29 2 10

and bounded as follows : on the north by a path, Ihalaliyadda, T. P. 262,652, a path, Iriwrehewagewatta claimed by Iriwrehewage Eddo and others ; on the east by Iriwrehewagewatta claimed by Iriwrehewage Eddo and others, Gebimewatta *alias* Akulshenewatta claimed by Iriwrehewage Dines and others, Udawatta claimed by Mahadurage Thomis and others, Ihalawatta *alias* Udawatta (private), a footpath ; on the south by the village limit of Ehalape ; and on the west by the village limit of Ketanwila.

October 15, 1912.

FREDERICK LEWIS,
Special Officer.



Surveyor-General's Office,
Colombo, January 17, 1912.

Scale of 8 Chains to an Inch.

A. H. G. DAWSON,
for Surveyor-General.

Matara S. O. No. 1,607.

Order under Section 4, Sub-section (1), of "The Waste Lands Ordinances of 1897, 1899, 1900, and 1903," declaring Land to be Crown Property.

In the matter of the land commonly called and known as Hattahenudumullaowita, situate in the village of Lenama, in the Weligam korale of the Matara District, in the Southern Province, and of "The Waste Lands Ordinances of 1897, 1899, 1900, and 1903."

WHEREAS in pursuance of section 1 of the said Ordinances it was duly notified on March 8, 1912, that if no claim to the land commonly called or known as Hattahenudumullaowita, situate in the village of Lenama, in the Weligam korale of the Matara District, in the Southern Province, containing in extent 16 perches, and shown as lot 161 in preliminary plan 535, and in the annexed diagram, was made to Frederick Lewis, Special Officer appointed under section 28 of the said Ordinances, within the period of three months from the date specified in such notice, such land would be declared the property of the Crown, and dealt with on account of the Crown (*vide* Notice No. 4,372) :

And whereas Karandugoda Kankanage Punchy Baba made claim thereto, and whereas the said claimant has withdrawn his claim to the said land, I, Frederick Lewis, Special Officer appointed under section 28 of the said Ordinances, understand by virtue of the powers vested in me in that behalf by section 4 of the said Ordinances, do hereby on October 15, 1912, order and declare under section 4, sub-section (1), of the said Ordinances, that the said land, as more fully described herein below, is the property of the Crown.

Description of the Land referred to.

The following lot situated in the village of Lenama, in the Weligam korale of the Matara District, in the Southern Province, as described in the annexed diagram :—

Preliminary plan 535.

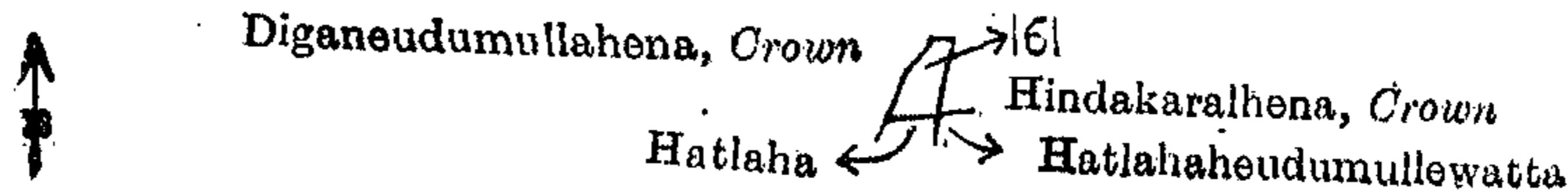
Situation : Lenama village in Weligam korale of Matara District.

Lot.	Name of Land.	Extent, A. R. P.
161	Hattahehendumullaowita	0 0 16

and bounded as follows : on the north by Diganeudumullahena to be declared the property of the Crown under the Waste Lands Ordinances, Hindakaralhena to be declared the property of the Crown under the Waste Lands Ordinances; on the east by Hindakaralhena to be declared the property of the Crown under the Waste Lands Ordinances, Hattahehendumullaowatta claimed by Karandugodage Punchy Baba; on the south by Hatlaha claimed by Don Davith Boralessa Appuhamy; on the west by Diganeudumullahena to be declared the property of the Crown under the Waste Lands Ordinances.

October 15, 1912.

FREDERICK LEWIS,
Special Officer.



Surveyor-General's Office,
Colombo, September 27, 1912.

Scale of 8 Chains to an Inch.

A. H. G. DAWSON,
for Surveyor-General.

Hambantota S. O. No. 868.

Order under Section 4, Sub-section (1), of "The Waste Lands Ordinances of 1897, 1899, 1900, and 1903."

In the matter of the lands commonly called or known as Beminiyanwila, bund (part of P. P. 2,460/4,069), Gonbaddanawewa (tank), situate in the village of Beminiyanwila, in the East Giruwa pattu of the Hambantota District, in the Southern Province, and of "The Waste Lands Ordinances of 1897, 1899, 1900, and 1903."

WHEREAS in pursuance of section 1 of the said Ordinances it was duly declared and notified on November 24, 1911, that if no claim to the lands commonly called or known as Beminiyanwila, bund (part of P. P. 2,460/4,069), Gonbaddanawewa (tank), situate in the village of Beminiyanwila, in the East Giruwa pattu of the Hambantota District, in the Southern Province, containing in extent 44 acres and 1 perch, and shown as lots 28a, 28c, 28b in preliminary plan 465, and in the annexed diagrams, was made to John George Fraser, Special Officer appointed under section 28 of the said Ordinances, within the period of three months from the date specified in the said notice, such lands would be declared the property of the Crown, and dealt with on account of the Crown (*vide* Notice No. 4,297) :

And whereas (1) Don Lewis Alahapperuma made claim thereto, and whereas (2) Galappatty Arachchige Don Peneris de Silva Jayasuriya made claim to lot 28b, and I, Walter Ernest Wait, Special Officer appointed under section 28 of the said Ordinances, made due inquiry into such claims, and the said 2nd claimant having been duly called upon by me by a notice in writing under section 4, sub-section (1), of the said Ordinances, duly served upon him to produce before me the evidence and documents upon which he might rely in proof of his claim, did not appear or produce such evidence and documents, and whereas the said 1st claimant and I, with the consent of His Excellency the Governor, came to an agreement in writing dated June 28, 1912, concerning the said lands, under section 4, sub-section (1), of the said Ordinances, whereby it was agreed that the said 1st claimant should be declared the purchaser of the said lands upon payment on before September 30, 1912, to the Assistant Government Agent of Hambantota, of a sum of Rupees Two thousand and Two hundred (Rs. 2,200) only, as the purchase amount of the said lands, and whereas the said amount has been duly paid by the said 1st claimant, he is hereby, in pursuance of the agreement afore-mentioned, declared to be the purchaser of the said lands, as more fully described herein below.

Description of the Lands referred to.

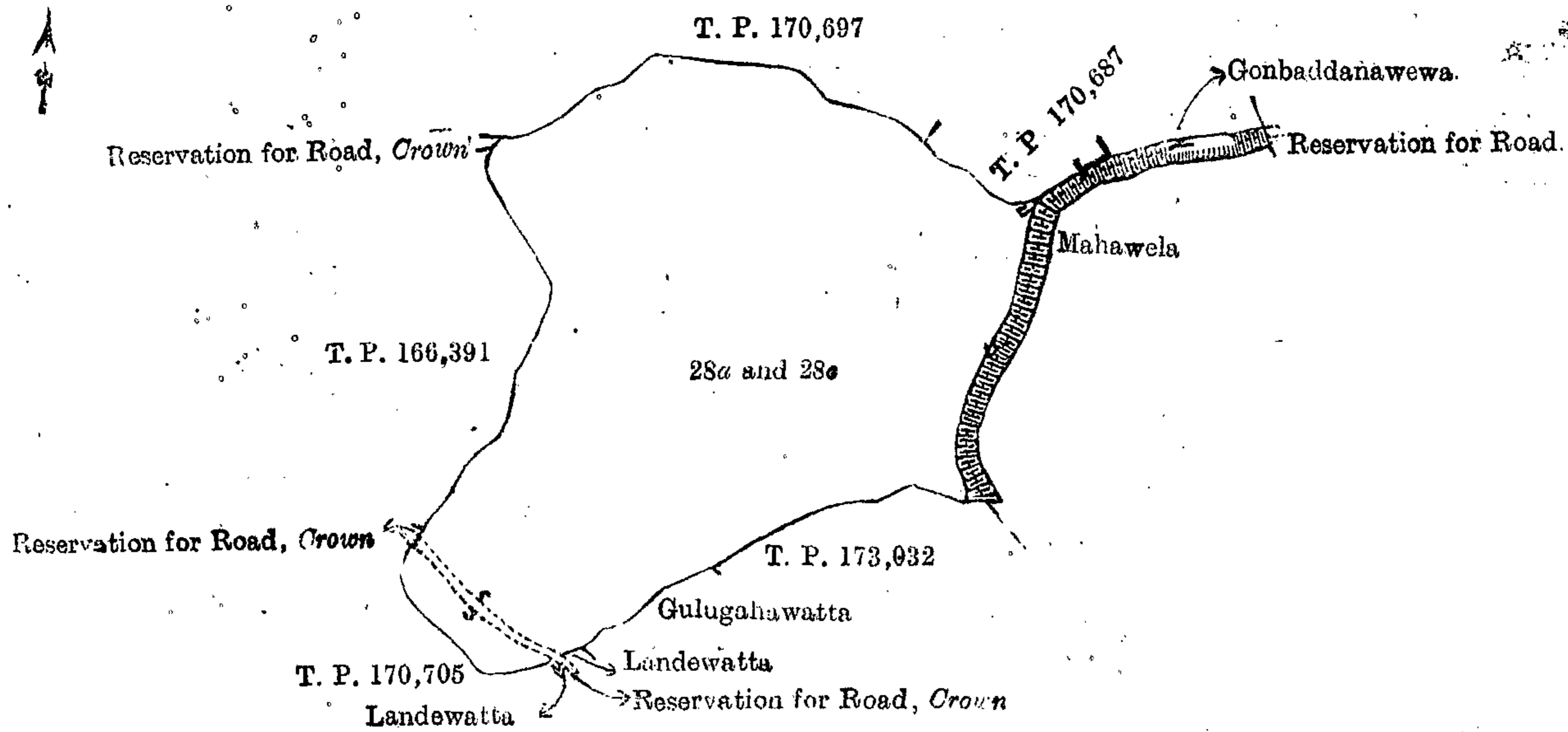
The following lots situated in the village of Beminiyanwila, in the East Giruwa pattu of the Hambantota District, in the Southern Province, as described in the annexed diagrams :—

I.—Preliminary plan 465.

Situation : Beminiyanwila village in East Giruwa pattu of Hambantota District.

Lot.	Name of Land.	Extent, A. R. P.
28a	Beminiyanwila	25 2 4
28c	Bund (part of P. P. 2,460/4,069)	0 0 10
		25 2 14

and bounded as follows : on the north by T. Ps. 170,697 and 170,687, Gonbaddanawewa; on the east by reservation for road claimed by the Crown, Mahawela claimed by Don Lewis Alahapperuma and others; on the south by T. P. 173,032, Gulugahawatta claimed by G. Don Davith and others, Landewatta (private), reservation for roads claimed by the Crown, Landewatta (private); on the west by T. P. 170,705, reservation for road claimed by the Crown, T. P. 166,391, reservation for road claimed by the Crown.



Surveyor-General's Office,
Colombo, September 8, 1911.

Scale of 8 Chains to an Inch.

A. H. G. DAWSON,
for Surveyor-General.

II.—Preliminary plan 465.

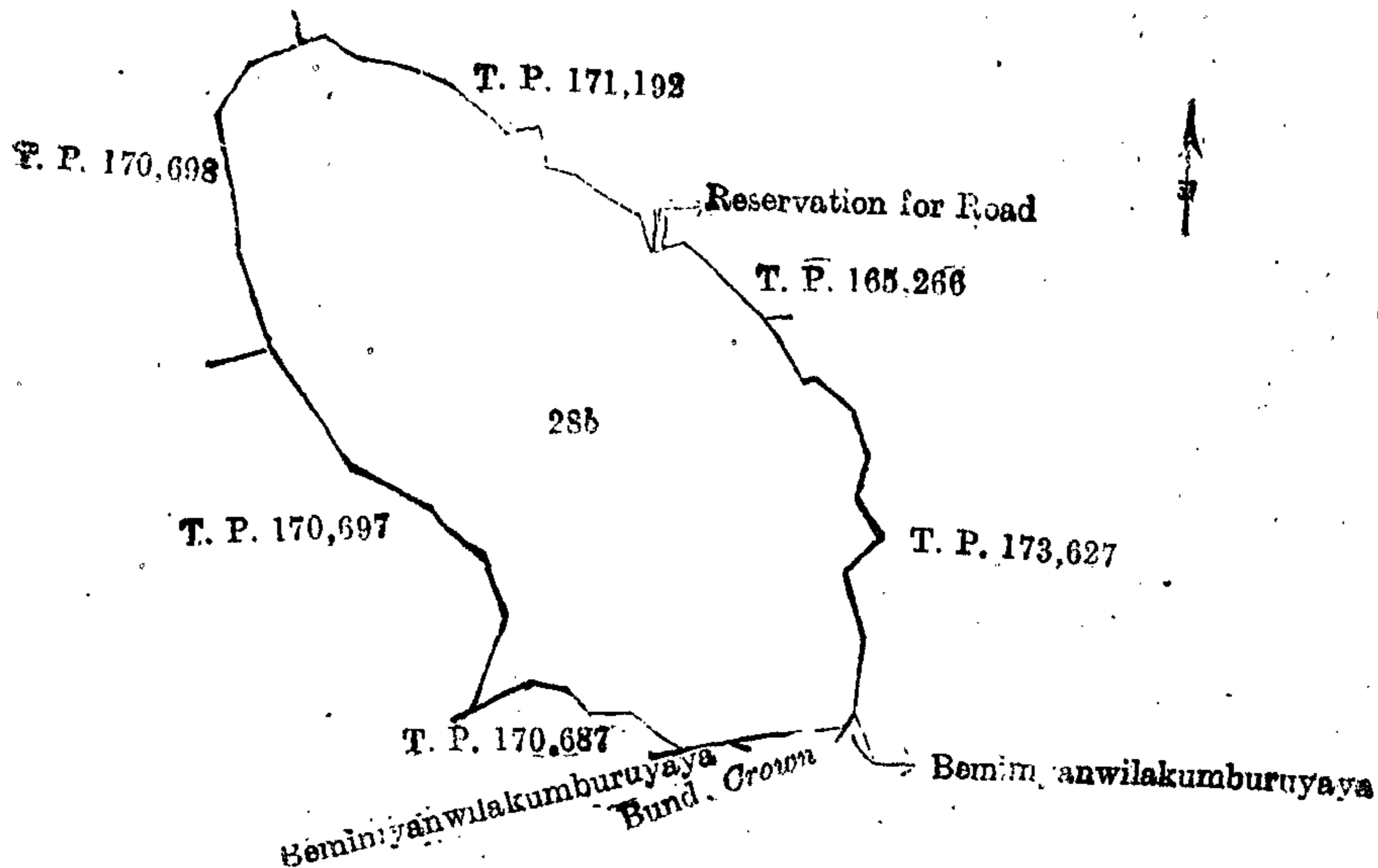
Situation: Beminiyanwila village in East Giruwa pattu of Hambantota District.

Lot.	Name of Land.	Extent, A. R. P.
28b	Gonbaddanawewa (tank)	18 1 27

and bounded as follows: on the north by T. Ps. 170,698, 171,192, a reservation for a road, T. P. 165,266; on the east by T. P. 173,637 and Beminiyanwilakumburayaya claimed by Don Davith, G. Dissanayake, and others; on the south by a bund to be declared private property under the Waste Lands Ordinances, Beminiyanwilakumburayaya claimed by Don Davith, G. Dissanayake, and others, T. P. 170,687; on the west by T. Ps. 170,697 and 170,698.

October 28, 1912.

W. E. WAIT,
Special Officer.



Surveyor-General's Office,
Colombo, October 26, 1911.

Scale of 8 Chains to an Inch.

A. H. G. DAWSON,
for Surveyor-General.

Hambantota S. O. No. 869.

Order under Section 2 of "The Waste Lands Ordinances of 1897, 1899, 1900, and 1903,"
declaring Lands to be Crown Property.

In the matter of the lands commonly called or known as Ketakelagahakoratuwa (abandoned garden), Illukketiyagoda-koratuwa (abandoned garden), &c., situate in the village of Ulahitiyawa, in the East Giruwa pattu of the Hambantota District, in the Southern Province, and of "The Waste Lands Ordinances of 1897, 1899, 1900, and 1903."

THE notice required by section 1 of "The Waste Lands Ordinances of 1897, 1899, 1900, and 1903," having been duly published in manner prescribed by that section in respect of the above-named lands (*vide* Notice No. 4,457), and no claim having been made to the said lands or to any interest therein within the period of three months from the date specified in the said notice, I, Walter Ernest Wait, Special Officer appointed under section 28 of the said Ordinances, under and by virtue of the powers vested in me in that behalf by section 2 of the said Ordinances, do hereby on November 8, 1912, order and declare that the said lands, as more fully described herein below, situate in the village of Ulahitiyawa, in the East Giruwa pattu of the Hambantota District, in the Southern Province, and shown as lots 14, 19, 23, 24, 26a, 37c, A, 29, 30, 68a, 71 in preliminary plan 390, and in the annexed diagrams, and containing in extent 6 acres 3 roods and 35 perches, are the property of the Crown.

Description of the Lands referred to.

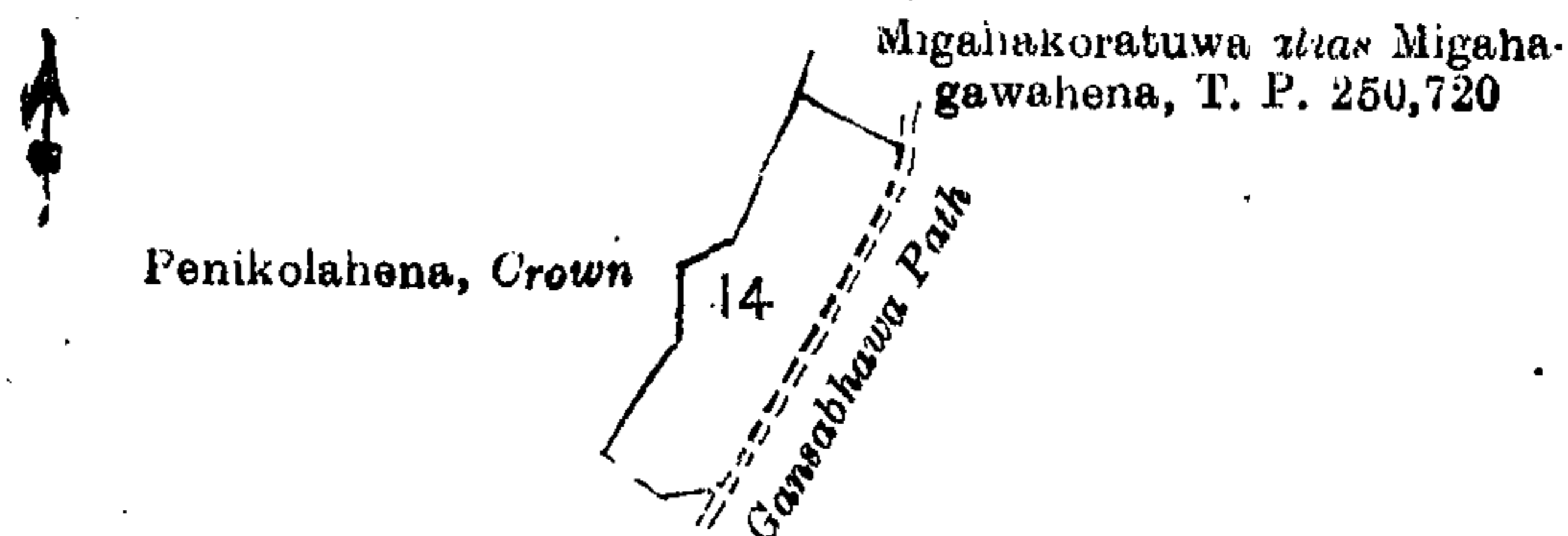
The following lots situated in the village of Ulahitiyawa, in the Giruwa Pattu East of the Hambantota District, in the Southern Province, as described in the annexed diagrams:—

I.—Preliminary plan 390.

Situation: Ulahitiyawa village in Giruwa Pattu East of Hambantota District.

Lot.	Name of Land.	Extent, A. R. P.
14	Ketaketagahakoratuwa (abandoned garden)	1 2 5

and bounded as follows: on the north by Migahakoratuwa *alias* Migahagawahena sold by the Crown (T. P. 250,720); on the east by the Gansabhawa path; on the south and west by Penikolahena claimed by the Crown.



Surveyor-General's Office,
Colombo, May 10, 1911.

Scale of 8 Chains to an Inch.

A. H. G. DAWSON,
for Surveyor-General.

II.—Preliminary plan 390.

Situation: Ulahitiyawa village in Giruwa Pattu East of Hambantota District.

Lot.	Name of Land.	Extent, A. R. P.
19	Illukketiyagodakoratuwa (abandoned garden)	0 1 21

and bounded as follows: on the north by Serugodahena claimed by the Crown; on the east and south by Koskabalehena-kella claimed by the Crown; on the west by Serugodahena claimed by the Crown.



Surveyor-General's Office,
Colombo, May 10, 1912.

Scale of 8 Chains to an Inch.

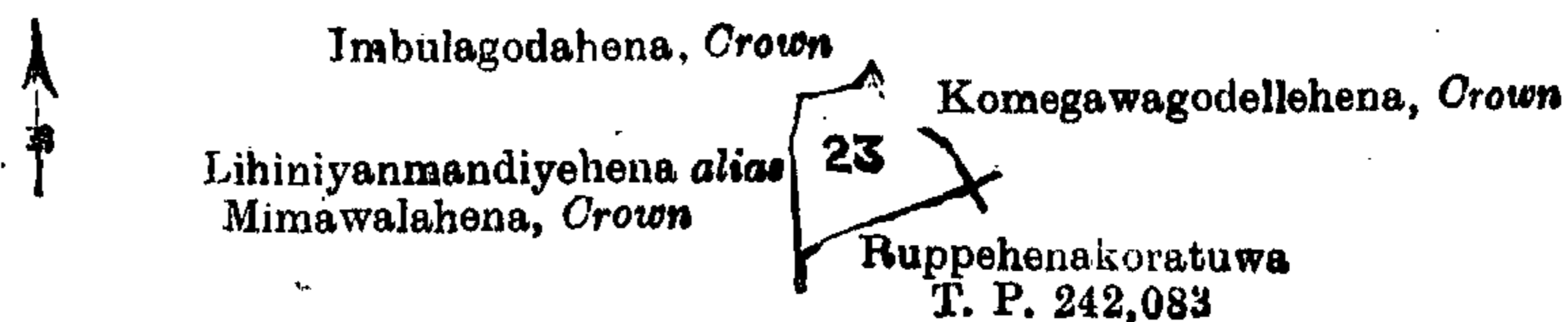
A. H. G. DAWSON,
for Surveyor-General.

III.—Preliminary plan 390.

Situation: Ulahitiyawa village in Giruwa Pattu East of Hambantota District.

Lot.	Name of Land.	Extent, A. R. P.
23	Ruppehenekoratuwa (abandoned garden)	0 3 9

and bounded as follows: on the north by Imbulagodahena claimed by the Crown; on the east by Komegawagodellehena claimed by the Crown; on the south by Ruppehenakoratuwa sold by the Crown (T. P. 242,083); on the west by Lihiniyanmandiyehena *alias* Mimawalahena claimed by the Crown.



Surveyor-General's Office,
Colombo, May 10, 1912.

Scale of 8 Chains to an Inch.

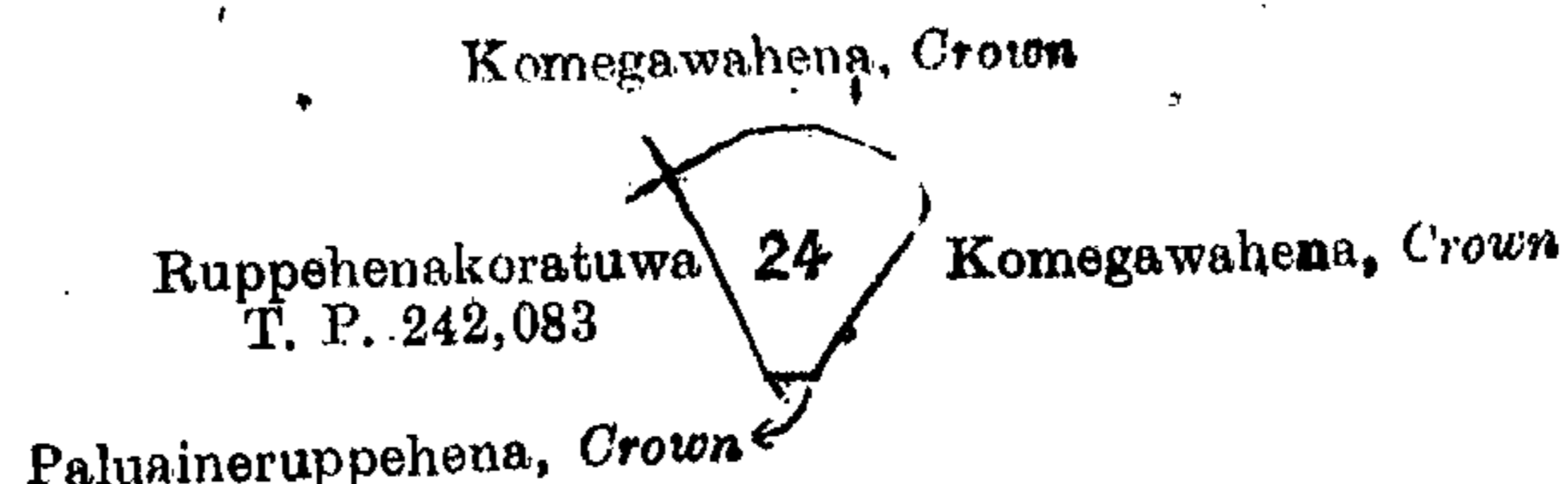
A. H. G. DAWSON,
for Surveyor-General.

IV.—Preliminary plan 390.

Situation: Ulahitiyawa village in Giruwa Pattu East of Hambantota District.

Lot.	Name of Land.	Extent, A. R. P.
24	Komehenekoratuwa (abandoned garden)	0 3 29

and bounded as follows: on the north and east by Komegawahena claimed by the Crown; on the south by Paluaineruppehena claimed by the Crown; on the west by Ruppehenakoratuwa sold by the Crown (T. P. 242,083).



Surveyor-General's Office,
Colombo, May 10, 1912.

Scale of 8 Chains to an Inch.

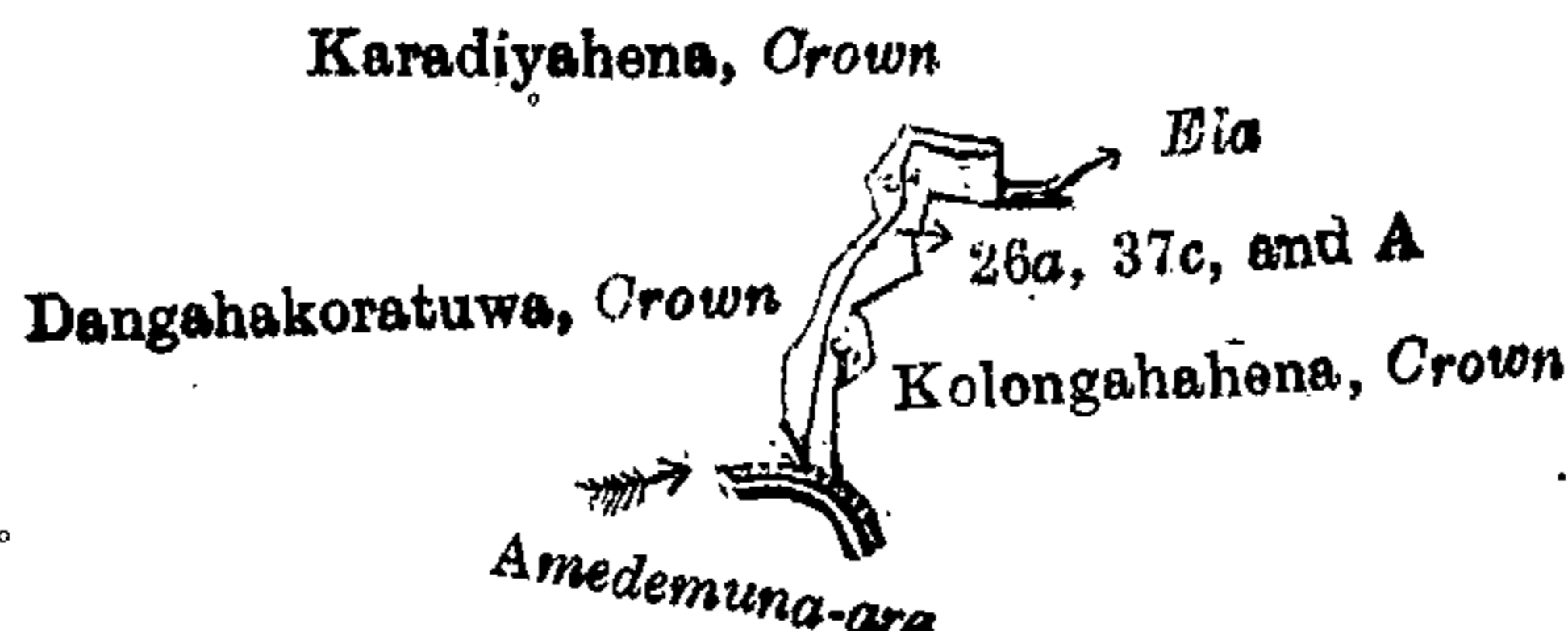
A. H. G. DAWSON,
for Surveyor-General.

V.—Preliminary plan 390.

Situation : Ulahitiyawa village in Giruwa Pattu East of Hambantota District.

Lot.	Name of Land.	Extent, A. R. P.
26a	Wattehene-elakumbura	0 0 26
37c	Do.	0 0 9
A	Do.	0 0 18
		0 1 13

and bounded as follows : on the north by Karadiyahena claimed by the Crown (an ela) ; on the east by Kolongahahena claimed by the Crown ; on the south by the Amedemuna-ara ; on the west by Dangahakoratuwa claimed by the Crown.



Surveyor-General's Office,
Colombo, May 10, 1912.

Scale of 8 Chains to an Inch.

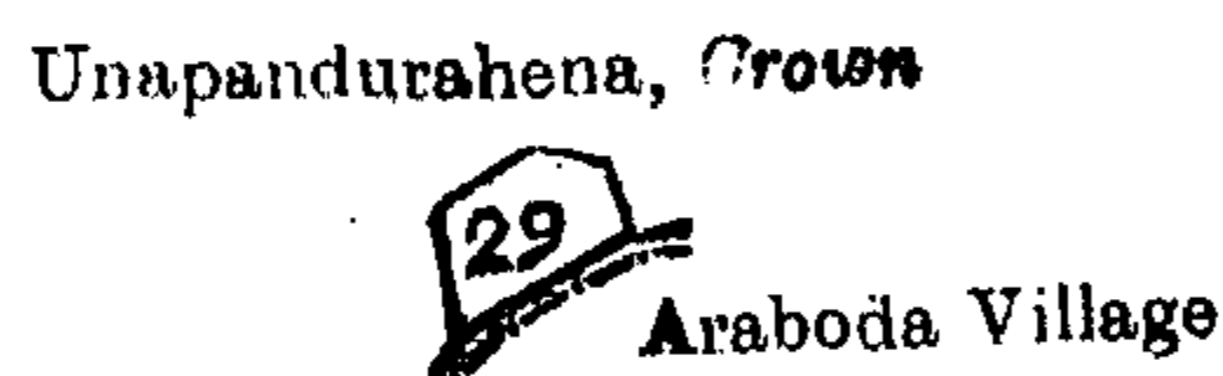
A. H. G. DAWSON,
for Surveyor-General.

VI.—Preliminary plan 390.

Situation : Ulahitiyawa village in Giruwa Pattu East of Hambantota District.

Lot.	Name of Land.	Extent, A. R. P.
29	Unapanduragawawatta alias Unapanduragawahena (abandoned garden)	0 1 13

and bounded as follows : on the north and east by Unapandurahena claimed by the Crown ; on the south by the village limit of Araboda ; on the west by Unapandurahena claimed by the Crown.



Surveyor-General's Office,
Colombo, May 10, 1912.

Scale of 8 Chains to an Inch.

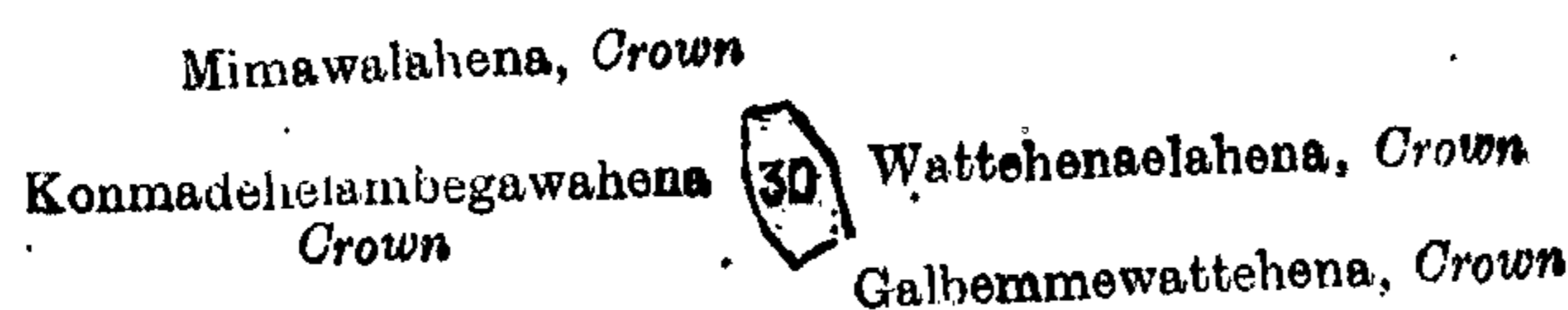
A. H. G. DAWSON,
for Surveyor-General.

VII.—Preliminary plan 390.

Situation : Ulahitiyawa village in Giruwa Pattu East of Hambantota District.

Lot.	Name of Land.	Extent, A. R. P.
30	Kongahamedahenakella (abandoned garden)	0 1 13

and bounded as follows : on the north by Mimawalahena claimed by the Crown ; on the east by Wattedehelahena claimed by the Crown ; on the south by Galbemmewattehena claimed by the Crown ; on the west by Kommadehelambegawahena claimed by the Crown.



Surveyor-General's Office,
Colombo, May 10, 1912.

Scale of 8 Chains to an Inch.


A. H. G. DAWSON,
for Surveyor-General.

VIII.—Preliminary plan 390.

Situation : Ulahitiyawa village in Giruwa Pattu East of Hambantota District.

Lot.	Name of Land.	Extent, A. R. P.
68a	Weragodakoratuwa (abandoned garden)	0 1 13

and bounded as follows : on the north and east by Weragadahena claimed by the Crown ; on the south by Koskabalehenawatta sold by the Crown, Ketakelagahahenawatta sold by the Crown ; on the west by Weragadahena claimed by the Crown.



Surveyor-General's Office,
Colombo, May 10, 1912.

Scale of 8 Chains to an Inch.

A. H. G. DAWSON,
for Surveyor-General.

IX.—Preliminary plan 390.

Situation : Ulahitiyawa village in Giruwa Pattu East of Hambantota District.

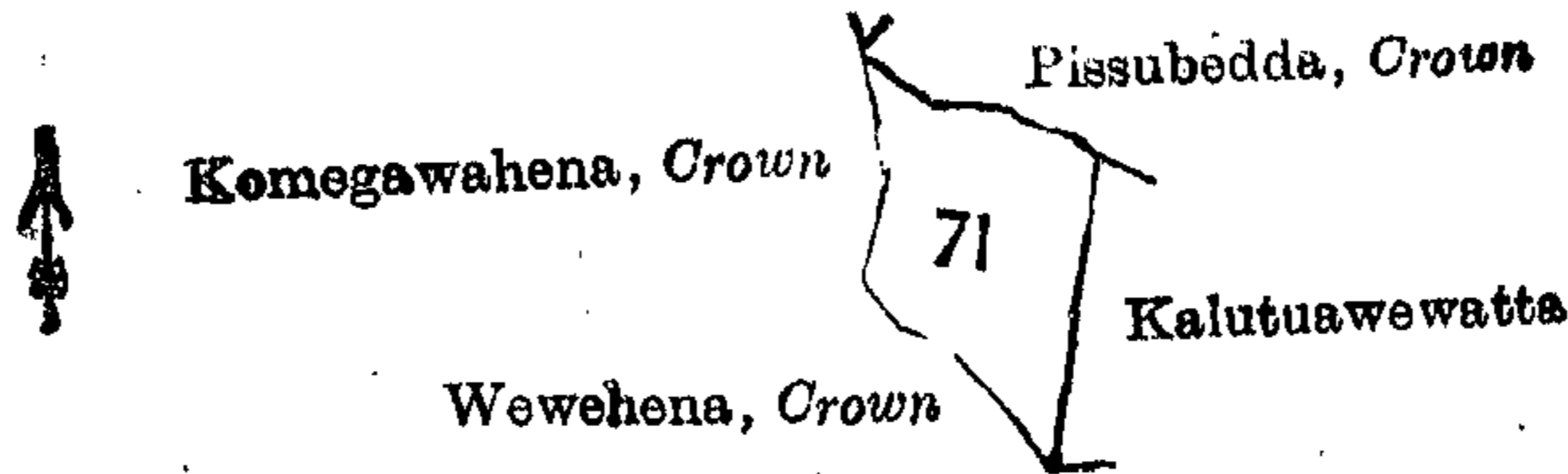
Lot.	Name of Land.
71	Kalaotuwehena (abandoned garden)

D 1

and bounded as follows: on the north by Pissubedda claimed by the Crown; on the east by Kalatuwewatta sold by the Crown; on the south by Wewehena claimed by the Crown; on the west by Komegawahena claimed by the Crown.

November 8, 1912.

W. E. WAIT,
Special Officer.



Surveyor-General's Office,
Colombo, May 10, 1912.

Scale of 8 Chains to an Inch.

A. H. G. DAWSON,
for Surveyor-General.

Kurunegala S. O. No. 488.

**Order under Section 2 of "The Waste Lands Ordinances of 1897, 1899, 1900, and 1903,"
declaring Lands to be Crown Property.**

In the matter of the lands commonly called or known as Talgahamulahena, Delgahamulawatta, situate in the village of Eluwapola, in the Mayurawati korale of the Dambadeni hatpattu of the Kurunegala District, in the North-Western Province, and of "The Waste Lands Ordinances of 1897, 1899, 1900, and 1903."

THE notice required by section 1 of "The Waste Lands Ordinances of 1897, 1899, 1900, and 1903," having been duly published in manner prescribed by that section in respect of the above-named lands (*vide* Notice No. 4,453), and no claim having been made to the said lands or to any interest therein within the period of three months from the date specified in the said notice, I, John Murray Davies, Special Officer appointed under section 28 of the said Ordinances, under and by virtue of the powers vested in me in that behalf by section 2 of the said Ordinances, do hereby on November 8, 1912, order and declare that the said lands, as more fully described herein below, situate in the village of Eluwapola, in the Mayurawati korale of the Dambadeni hatpattu of the Kurunegala District, in the North-Western Province, and shown as lots 8b and 12a in preliminary plan 934, and in the annexed diagrams, and containing in extent 3 roods and 25 perches, are the property of the Crown.

Description of the Lands referred to.

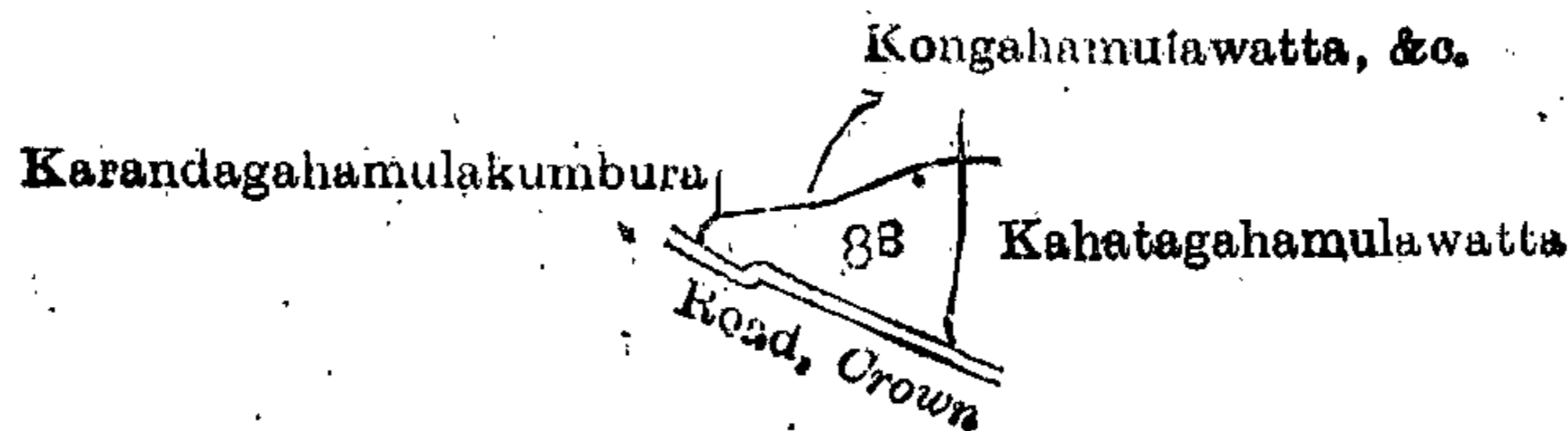
The following lots situated in the village of Eluwapola, in the Mayurawati korale of the Dambadeni hatpattu of the Kurunegala District, in the North-Western Province, as described in the annexed diagrams:—

I.—Preliminary plan 934.

Situation: Eluwapola village in Mayurawati korale of Kurunegala District.

Lot.	Name of Land.	Extent, A. R. P.
8b	Talgahamulahena	0 2 34

and bounded as follows: on the north by Kongahamulawatta, &c., claimed by Ranhotipedidurayalage Bandiya and others; on the east by Kahatagahamulawatta sold by the Crown; on the south by a road declared to be the property of the Crown under the Waste Lands Ordinances; on the west by Karandagahamulakumbura claimed by Ranhotipedidurayalage Wattuwa and others.



Surveyor-General's Office,
Colombo, June 8, 1912.

Scale of 8 Chains to an Inch.

A. H. G. DAWSON,
for Surveyor-General.

II.—Preliminary plan 934.

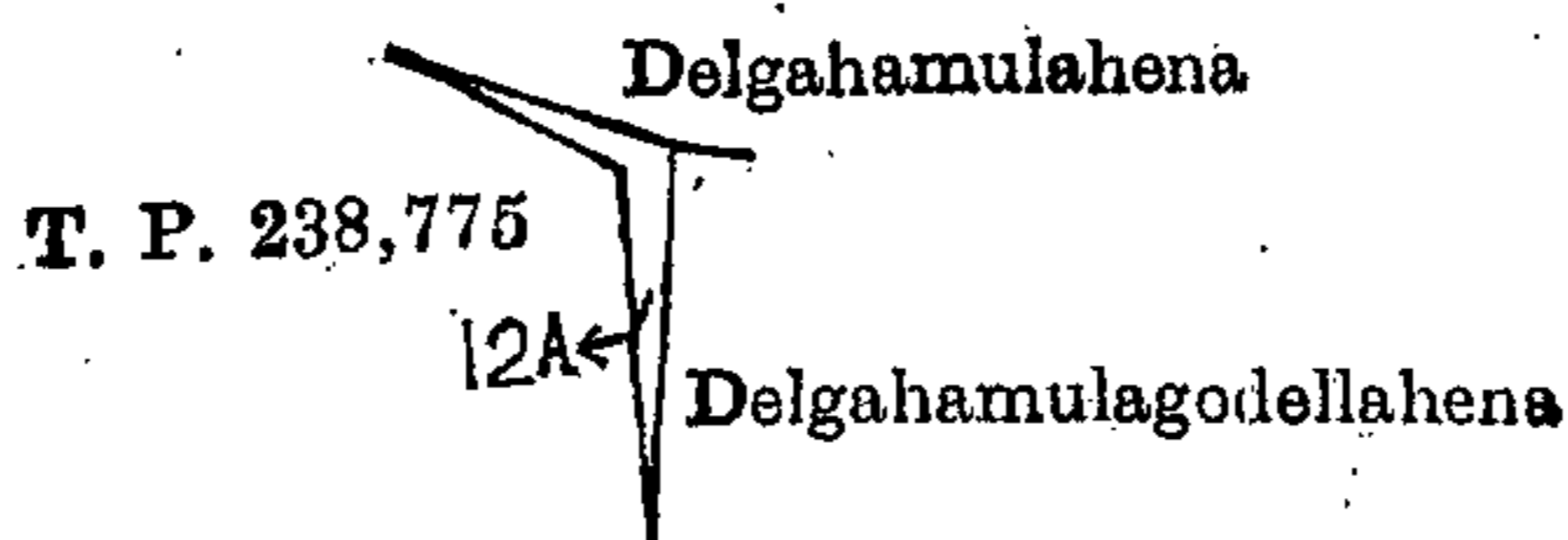
Situation: Eluwapola village in Mayurawati korale of Kurunegala District.

Name of Land.	Extent, A. R. P.
12a	0 0 31

and bounded as follows: on the north by Delgahamulahena sold by the Crown; on the east and south by Delgahamulagodellahena sold by the Crown; on the west by T. P. 238,775.

November 8, 1912.

J. M. DAVIES,
Special Officer.



Surveyor-General's Office,
Colombo, May 10, 1912.

Scale of 8 Chains to an Inch.

A. H. G. DAWSON,
for Surveyor-General.