

# Ceylon Government Gazette

Published by Authority.

No. 6,537 — FRIDAY, DECEMBER 20, 1912.

PART I.—General: Minutes, Proclamations, Appointments,  
and General Government Notifications.

PART II.—Legal and Judicial.

PART III.—Provincial Administration.

PART IV.—Land Settlement.

PART V.—Mercantile, Marine, Municipal, Local, &c.

*Separate paging is given to each Part in order that it may be filed separately.*

## Part IV.—Land Settlement.

|                             | PAGE |                      | PAGE |
|-----------------------------|------|----------------------|------|
| Preliminary Notices .. .. . | 1411 | Final Orders .. .. . | 1430 |

### PRELIMINARY NOTICES.

#### Matara Notice No. 4,675.

#### Notice under "The Waste Lands Ordinances of 1897, 1899, 1900, and 1903."


TAKE notice that unless within three months from December 20, 1912, the persons, if any, who claim any interest in the land hereinafter mentioned make claim in person or in writing to the said land or to some interest therein to Frederick Lewis, Esq., Special Officer appointed under section 28 of "The Waste Lands Ordinances of 1897, 1899, 1900, and 1903," at his office at Fort, Colombo:

Such Special Officer, in pursuance of the powers vested in him by the said Ordinances, will declare by writing under his hand that the land, to which no claim has been made, is the property of the Crown.

FREDERICK LEWIS,  
Special Officer.

#### *Description of the Land referred to.*

The land commonly called or known as Kajugahakoratuwa, situated in the village of Diyalape, in the Weligam korale of the Matara District, in the Southern Province, containing in extent 27 perches, shown as lot 34c in preliminary plan 545, and in the annexed diagram, and bounded as follows: on the north by T. P. 266,453; on the east by Polgahawita claimed by Don C. Samarawira; on the south by Etambagahawila claimed by K. Babanisa; on the west by Etambagahamula-atmaga declared to be the property of the Crown under the Waste Lands Ordinances.



Surveyor-General's Office,  
Colombo, October 12, 1912.

Scale of 8 Chains to an Inch.

Matara S. O. 11, 1912—1913.

A. H. G. DAWSON,  
for Surveyor-General.

## Matarata Notice No. 4,676.

## Notice under "The Waste Lands Ordinances of 1897, 1899, 1900, and 1903."

TAKE notice that unless within three months from December 20, 1912, the persons, if any, who claim any interest in the lands hereinafter mentioned or in any one or more of such lands make claim in person or in writing to the said lands or any of them or to some interest therein to Frederick Lewis, Esq., Special Officer appointed under section 28 of "The Waste Lands Ordinances of 1897, 1899, 1900, and 1903," at his office at Fort, Colombo :

Such Special Officer, in pursuance of the powers vested in him by the said Ordinances, will declare by writing under his hand that the said lands or such of them, as to which no claim has been made, are the property of the Crown.

FREDERICK LEWIS,  
Special Officer.

*Description of the Lands referred to.*

The following lots situated in the village of Minipogoda, in the Weligam korale of the Matarata District, in the Southern Province, as described in the annexed diagram :—


Preliminary plan 544.

Situation : Minipogoda village in Weligam korale of Matarata District.

| Lot. | Name of Land.          | Extent, A. R. P. |
|------|------------------------|------------------|
| 74e  | Tiniyaeturakandeatmaga | 0 0 20           |
| 74f  | Do.                    | 0 0 26           |
|      |                        | 0 1 6            |

and bounded as follows : on the north by Tiniyaeturehena declared to be the property of the Crown under the Waste Lands Ordinances, T. P. 263,045 ; on the east by T. P. 263,045 ; on the south by T. P. 263,045, Tiniyaeturahena declared to be the property of the Crown under the Waste Lands Ordinances ; on the west by Tiniyaeturehena declared to be the property of the Crown under the Waste Lands Ordinances.

Tiniyaeturehena, Crown  
T. P. 263,045  
74e and 74f



Surveyor-General's Office,  
Colombo, October 12, 1912.

Scale of 8 Chains to an Inch.

A. H. G. DAWSON,  
for Surveyor-General.

Matarata S. O. 12, 1912—1913.

## Matarata Notice No. 4,677.

## Notice under "The Waste Lands Ordinances of 1897, 1899, 1900, and 1903."

TAKE notice that unless within three months from December 20, 1912, the persons, if any, who claim any interest in the lands hereinafter mentioned or in any one or more of such lands or to some interest therein make claim in person or in writing to the said lands or any of them or to some interest therein to Frederick Lewis, Esq., Special Officer appointed under section 28 of "The Waste Lands Ordinances of 1897, 1899, 1900, and 1903," at his office at Fort, Colombo :

Such Special Officer, in pursuance of the powers vested in him by the said Ordinances, will declare by writing under his hand that the said lands or such of them, as to which no claim has been made, are the property of the Crown.

FREDERICK LEWIS,  
Special Officer.

*Description of the Lands referred to.*

The following lots situated in the village of Kiyanduwa, in the Weligam korale of the Matarata District, in the Southern Province, as described in the annexed diagrams :—

I.—Preliminary plan 180.

Situation : Kiyanduwa village in Weligam korale of Matarata District.

| Lot. | Name of Land.       | Extent, A. R. P. |
|------|---------------------|------------------|
| 56a  | Ratambalaketiyahena | 0 0 19           |

and bounded as follows : on the north, east, south, and west by Ratambalaketiyahena sold by the Crown.

Ratambalaketiyahena  
SEA  
Ratambalaketiyahena



Surveyor-General's Office,  
Colombo, November 23, 1911.

Scale of 8 Chains to an Inch.

A. H. G. DAWSON,  
for Surveyor-General.

II.—Preliminary plan 180.

Situation : Kiyanduwa village in Weligam korale of Matarata District.

| Lot. | Name of Land.             | Extent, A. R. P. |
|------|---------------------------|------------------|
| 185  | Okandehena (encroachment) | 0 0 28           |

and bounded as follows : on the north, east, and south by T. P. 162,658 ; on the west by Galeudamukalana claimed by the Crown.

Galendamukalana, Crown T. P. 162,658

Surveyor-General's Office,  
Colombo, November 23, 1911.Scale of 8 Chains to an Inch.  
Matara S. O. 13, 1912—1913.A. H. G. DAWSON,  
for Surveyor-General.**Kurunegala Notice No. 4,678.****Notice under "The Waste Lands Ordinances of 1897, 1899, 1900, and 1903."**

TAKE notice that unless within three months from December 20, 1912, the persons, if any, who claim any interest in the lands hereinafter mentioned or in any one or more of such lands make claim in person or in writing to the said lands or any of them or to some interest therein to J. M. Davies, Esq., Special Officer appointed under section 28 of "The Waste Lands Ordinances of 1897, 1899, 1900, and 1903," at his office at Fort, Colombo :

Such Special Officer, in pursuance of the powers vested in him by the said Ordinances, will declare by writing under his hand that the said lands or such of them, as to which no claim has been made, are the property of the Crown.

J. M. DAVIES,  
Special Officer.*Description of the Lands referred to.*

The following lots situated in the village of Puwagahakadawala, in the Kinyama korale of the Katugampola hatpattu of the Kurunegala District, in the North-Western Province, as described in the annexed diagram:—

Preliminary plan 1,401.

Situation : Puwagahakadawala village in Kinyama korale of Kurunegala District.

| Lot. | Name of Land.                                 | Extent, A. R. P. |
|------|---|------------------|
| 2    | .. Mylagahakotuwa ..                          | .. 0 0 13        |
| 5    | .. Kahatagahahena, Puwagahakadawalahenyaya .. | .. 153 0 30      |
| 6    | .. Dematawewa ..                              | .. 1 3 33        |
| 13   | .. Kumbukgahamulahenyaya ..                   | .. 5 3 34        |
| 14   | .. Minipittaniya (cemetery) ..                | .. 0 0 16        |
| 17   | .. Puwagahakadahenyaya ..                     | .. 88 3 21       |
|      | Roads ..                                      | .. 2 1 1         |
|      |   | 252 1 28         |

and bounded as follows : on the north by the village limit of Pahala Talanpola, the village limit of Makullapokuna ; on the east by the village limit of Makullapokuna, the village limit of Ihala Kinyama ; on the south by the village limit of Wirapokuna, the village limit of Alutgama ; on the west by the village limit of Alutgama, the village limit of Waddalupota, the village limit of Pahala Talanpola.

NOTE.—The following lots lying within the above boundaries are excluded from this notice, and their aggregate acreage of 22 acres 2 roods and 24 perches is not included in the acreage of 252 acres 1 rood and 28 perches given above:—

| Lot. | Name of Land.                 | Preliminary plan 1,401. | Extent, A. R. P. |
|------|-------------------------------|-------------------------|------------------|
| 1    | .. Daminigahawatuyaya ..      | ..                      | .. 5 3 33        |
| 3    | .. Kongahawatta ..            | ..                      | .. 0 1 33        |
| 4    | .. Daminigahamulawattuyaya .. | ..                      | .. 3 3 5         |
| 7    | .. Dematawewawela ..          | ..                      | .. 1 1 0         |
| 8    | .. Dematawela ..              | ..                      | .. 1 2 31        |
| 9    | .. Timbirigahawatta ..        | ..                      | .. 0 2 26        |
| 10   | .. Mylagahawatta ..           | ..                      | .. 0 1 15        |
| 11   | .. Dummadalagahawatta ..      | ..                      | .. 0 0 21        |
| 12   | .. Kosgahawatta ..            | ..                      | .. 1 2 24        |
| 15   | .. Ambagahawatta ..           | ..                      | .. 0 2 11        |
| 16   | .. Asvedduna ..               | ..                      | .. 3 3 13        |
| 18   | .. Unapandurewatta ..         | ..                      | .. 0 0 16        |
| 19   | .. Pahalawewa ..              | ..                      | .. 2 0 36        |
|      |                               |                         | 22 2 24          |

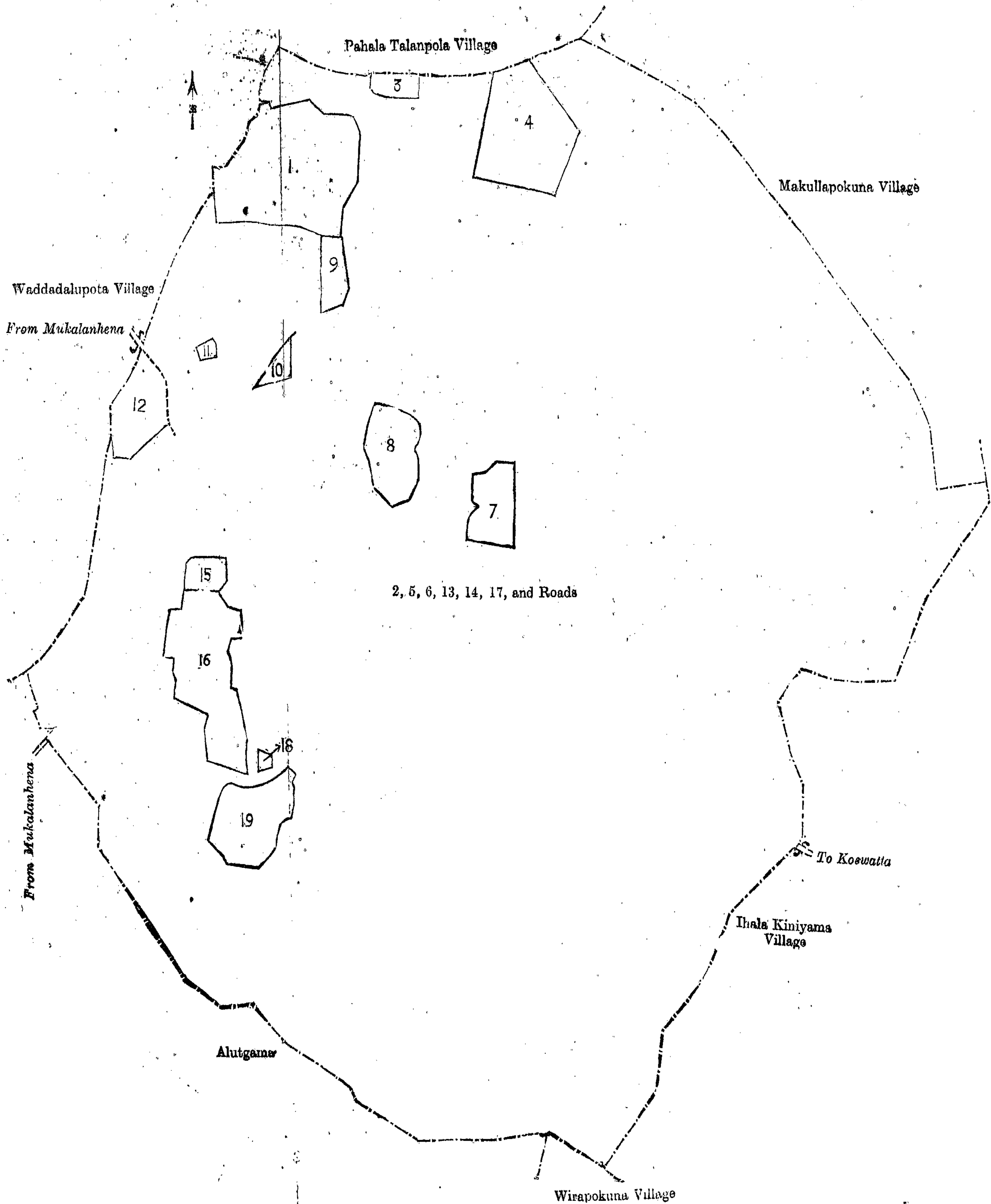
[For Diagram see page 1414.]

**Kurunegala Notice No. 4,679.****Notice under "The Waste Lands Ordinances of 1897, 1899, 1900, and 1903."**

TAKE notice that unless within three months from December 20, 1912, the persons, if any, who claim any interest in the lands hereinafter mentioned or in any one or more of such lands make claim in person or in writing to the said lands or any of them or to some interest therein to J. M. Davies, Esq., Special Officer appointed under section 28 of "The Waste Lands Ordinances of 1897, 1899, 1900, and 1903," at his office at Fort, Colombo :

Such Special Officer, in pursuance of the powers vested in him by the said Ordinances, will declare by writing under his hand that the said lands or such of them, as to which no claim has been made, are the property of the Crown.

J. M. DAVIES,  
Special Officer.



Surveyor-General's Office,  
Colombo, December 22, 1910.

Scale of 8 Chains to an Inch.

A. H. G. DAWSON,  
for Surveyor-General.

Kurunegala S. O. 94, 1912—1913.

*Description of the Lands referred to.*

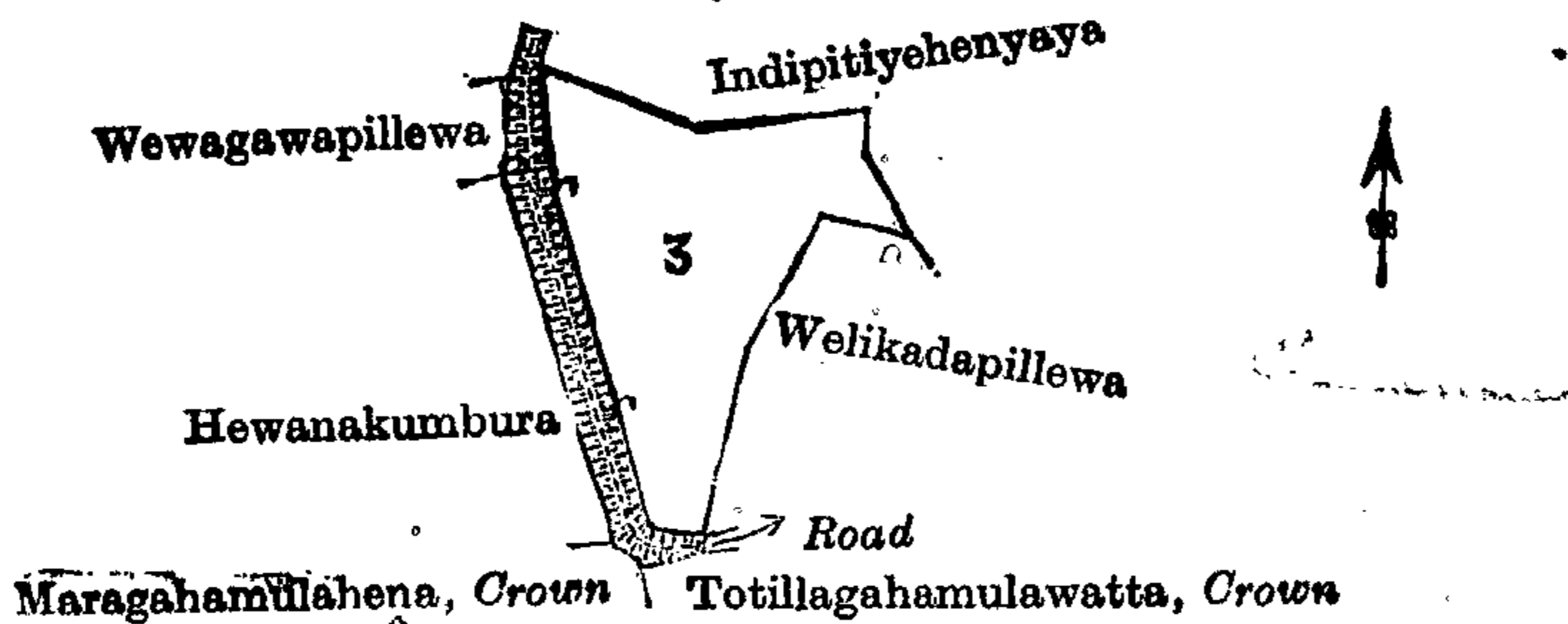
The following lots situated in the village of Balagammana, in the Yatikaha korale of the Katugampola hatpattu of the Kurunegala District, in the North-Western Province, as described in the annexed diagrams:—

I.—Preliminary plan 958.

Situation: Balagammana village in Yatikaha korale of Kurunegala District.

| Lot. | Name of Land.                   | Extent, A. R. P. |
|------|---------------------------------|------------------|
| 3    | Balagammanawewa (tank and bund) | 3 2 19           |

and bounded as follows: on the north by Indipitiyehenyaya sold by the Crown; on the east by Indipitiyehenyaya sold by the Crown, Welikadapillewa sold by the Crown; on the south by Totillagahamulawatta claimed by the Crown, Maragahamulahena claimed by the Crown; on the west by Hewanakumbura claimed by Etanda Mudiyansele Sittappuhami, Wewagawapillewa sold by the Crown.



Surveyor-General's Office,  
Colombo, October 23, 1912.

Scale of 8 Chains to an Inch.

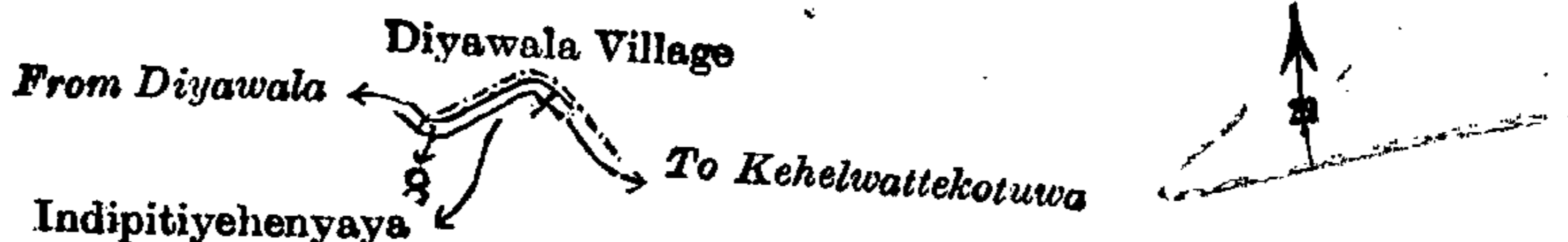
A. H. G. DAWSON,  
for Surveyor-General.

II.—Preliminary plan 958.

Situation: Balagammana village in Yatikaha korale of Kurunegala District.

| Lot. | Name of Land.   | Extent, A. R. P. |
|------|-----------------|------------------|
| 8    | Gansabhawa road | 0 0 14           |

and bounded as follows: on the north and east by the village limit of Diyawala; on the south by Indipitiyehenyaya sold by the Crown; on the west by the village limit of Diyawala.



Surveyor-General's Office,  
Colombo, October 23, 1912.

Scale of 8 Chains to an Inch.

A. H. G. DAWSON,  
for Surveyor-General.

III.—Preliminary plan 958.

Situation: Balagammana village in Yatikaha korale of Kurunegala District.

| Lot. | Name of Land.   | Extent, A. R. P. |
|------|-----------------|------------------|
| 9    | Gansabhawa road | 2 0 38           |

and bounded as follows: on the north by the village limit of Diyawala; on the east by Indipitiyehenyaya sold by the Crown; on the south by Indipitiyehenyaya sold by the Crown, Indipitiyewatta sold by the Crown; on the west by the village limit of Diyawala.

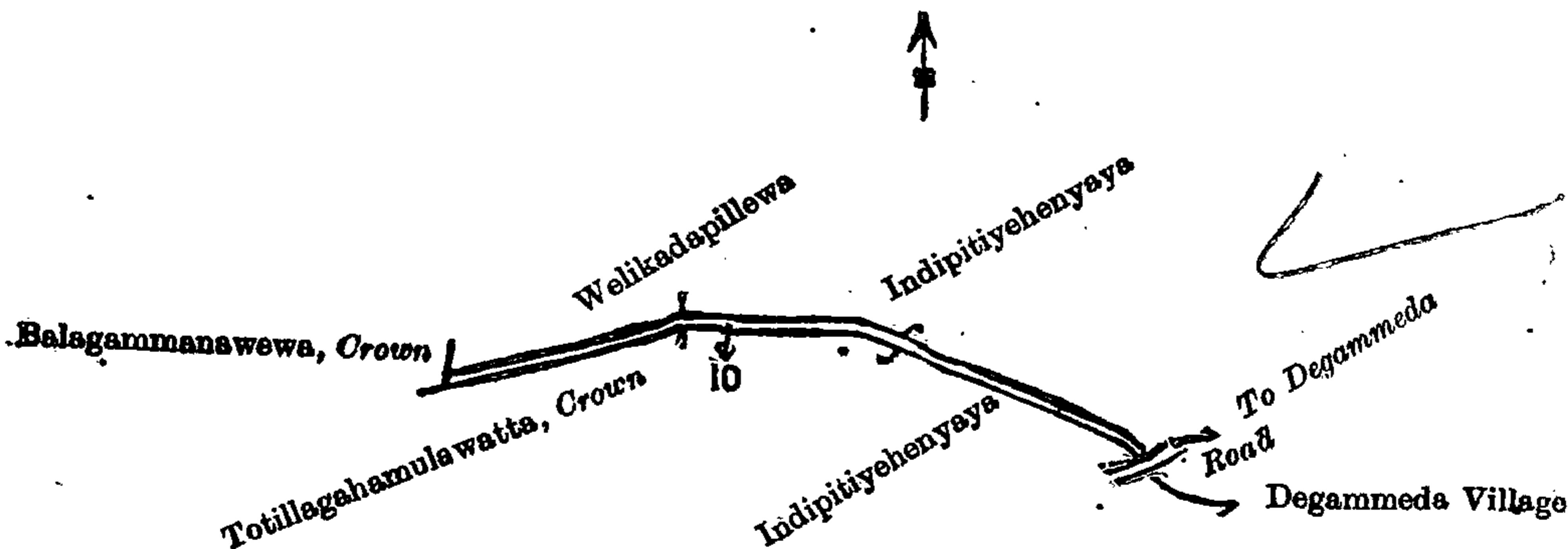
[For Diagram see page 1416.]

IV.—Preliminary plan 958.

Situation: Balagammana village in Yatikaha korale of Kurunegala District.

| Lot. | Name of Land.   | Extent, A. R. P. |
|------|-----------------|------------------|
| 10   | Gansabhawa road | 0 2 3            |

and bounded as follows: on the north by Welikadapillewa sold by the Crown, Indipitiyehenyaya sold by the Crown; on the east by the village limit of Degammeda; on the south by Indipitiyehenyaya sold by the Crown, Totillagahamulawatta claimed by the Crown; on the west by Balagammanawewa claimed by the Crown.

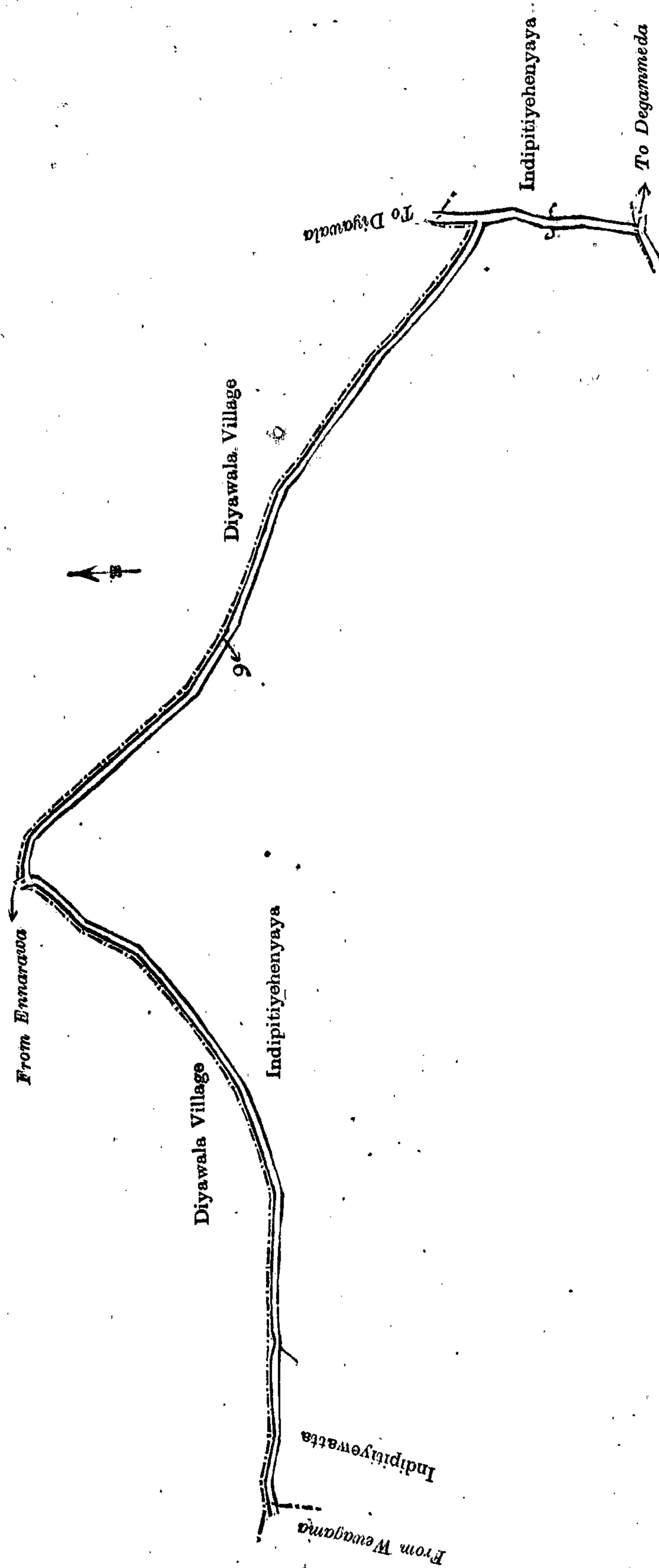


Surveyor-General's Office,  
Colombo, October 23, 1912.

Scale of 8 Chains to an Inch.

A. H. G. DAWSON,  
for Surveyor-General.

Kurunegala S. O. 95, 1912—1913.



Surveyor-General's Office,  
Colombo, October 23, 1912.

Scale of 8 Chains to an Inch.

A. H. G. DAWSON,  
for Surveyor-General.

**Kurunegala Notice No. 4,680.**

Notice under "The Waste Lands Ordinances of 1897, 1899, 1900, and 1903."

TAKE notice that unless within three months from December 20, 1912, the persons, if any, who claim any interest in the lands hereinafter mentioned or in any one or more of such lands make claim in person or in writing to the said lands or any of them or to some interest therein to J. M. Davies, Esq., Special Officer appointed under section 28 of "The Waste Lands Ordinances of 1897, 1899, 1900, and 1903," at his office at Fort, Colombo :

Such Special Officer, in pursuance of the powers vested in him by the said Ordinances, will declare by writing under his hand that the said lands or such of them, as to which no claim has been made, are the property of the Crown.

J. M. DAVIES,  
Special Officer.

*Description of the Lands referred to.*

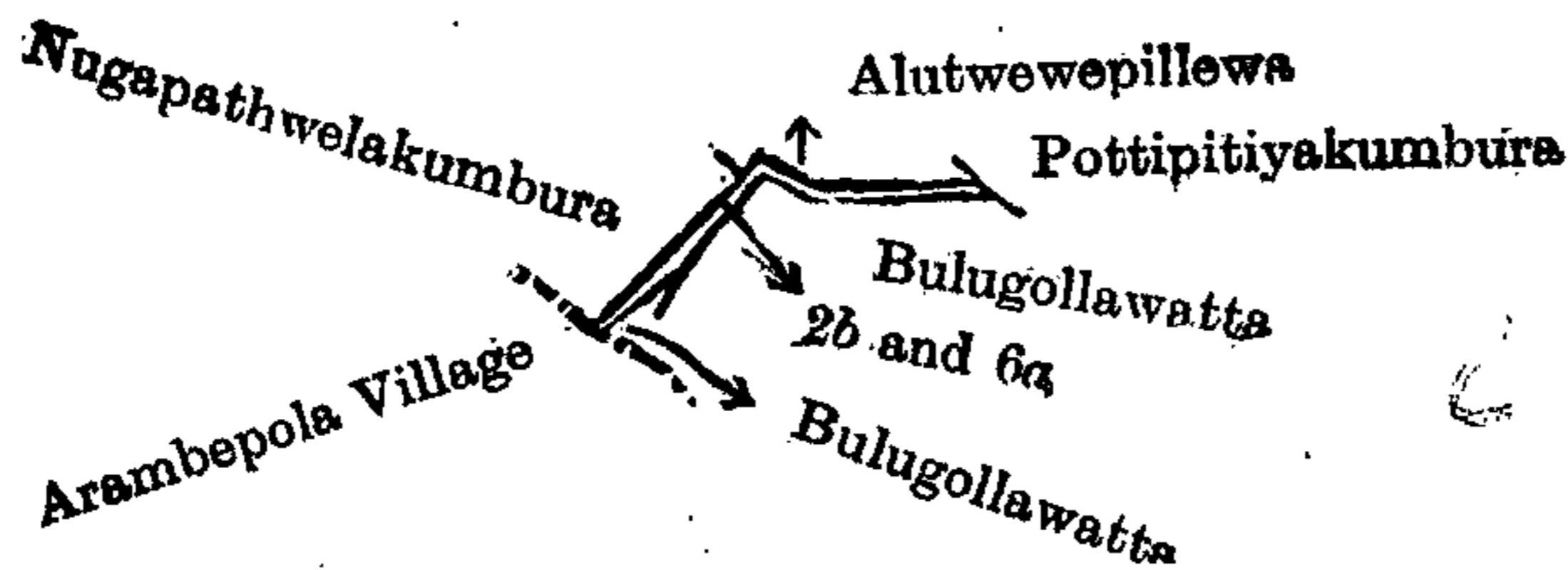
The following lots situated in the village of Kurenpola, in the Tiragandahe korale of the Weudawili hatpattu of the Kurunegala District, in the North-Western Province, as described in the annexed diagrams :—

I.—Preliminary plan 1,012.

Situation : Kurenpola village in Tiragandahe korale of Kurunegala District.

| Lot. | Name of Land.   | Extent, A. R. P. |
|------|-----------------|------------------|
| 2b   | Gansabhawa road | 0 0 11           |
| 6a   | Do.             | 0 0 11           |
|      |                 | 0 0 22           |

and bounded as follows : on the north by Alutwewepillewa claimed by Bastian Perera ; on the east by Pottipitiyakumbura claimed by A. B. Perera ; on the south by Bulugollawatta claimed by Taka Duraya, the village limit of Arambepola ; on the west by Nugapathwelakumbura claimed by A. B. Perera and others.



Surveyor-General's Office,  
Colombo, September 25, 1911.

Scale of 8 Chains to an Inch.

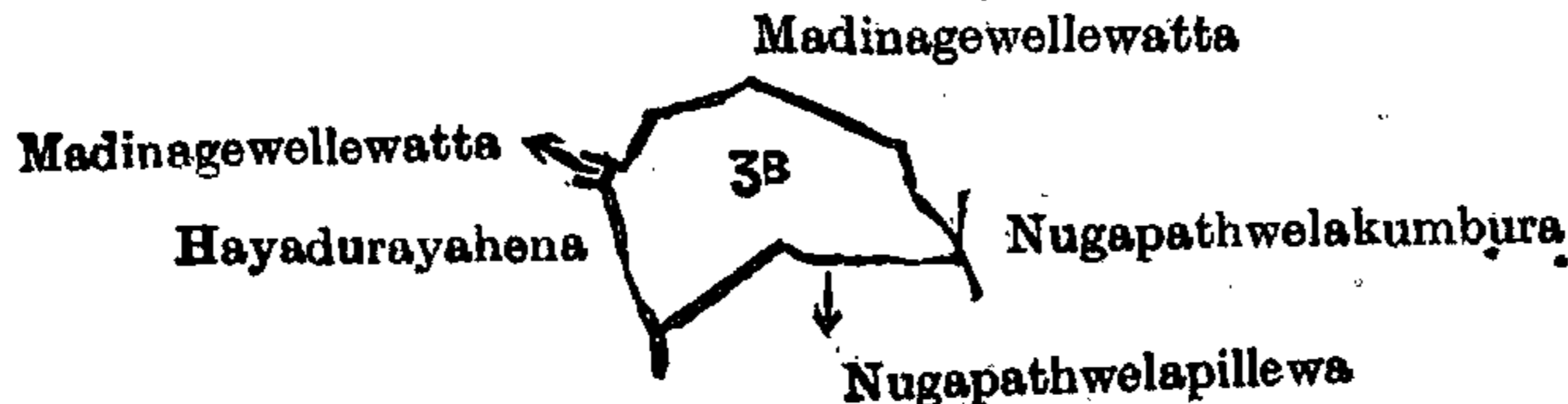
A. H. G. DAWSON,  
for Surveyor-General.

II.—Preliminary plan 1,012.

Situation : Kurenpola village in Tiragandahe korale of Kurunegala District.

| Lot. | Name of Land.         | Extent, A. R. P. |
|------|-----------------------|------------------|
| 3b   | Madinagewelewattagala | 1 1 19           |

and bounded as follows : on the north by Madinagewelewatta claimed by D. John ; on the east by Madinagewelewatta claimed by D. John, Nugapathwelakumbura claimed by W. Salathial ; on the south by Nugapathwelapillewa claimed by Salathial Maha Duraya ; on the west by Hayadurayahena claimed by Bastian Perera, Madinagewelewatta claimed by L. John.



Surveyor-General's Office,  
Colombo, September 25, 1911.

Scale of 8 Chains to an Inch.

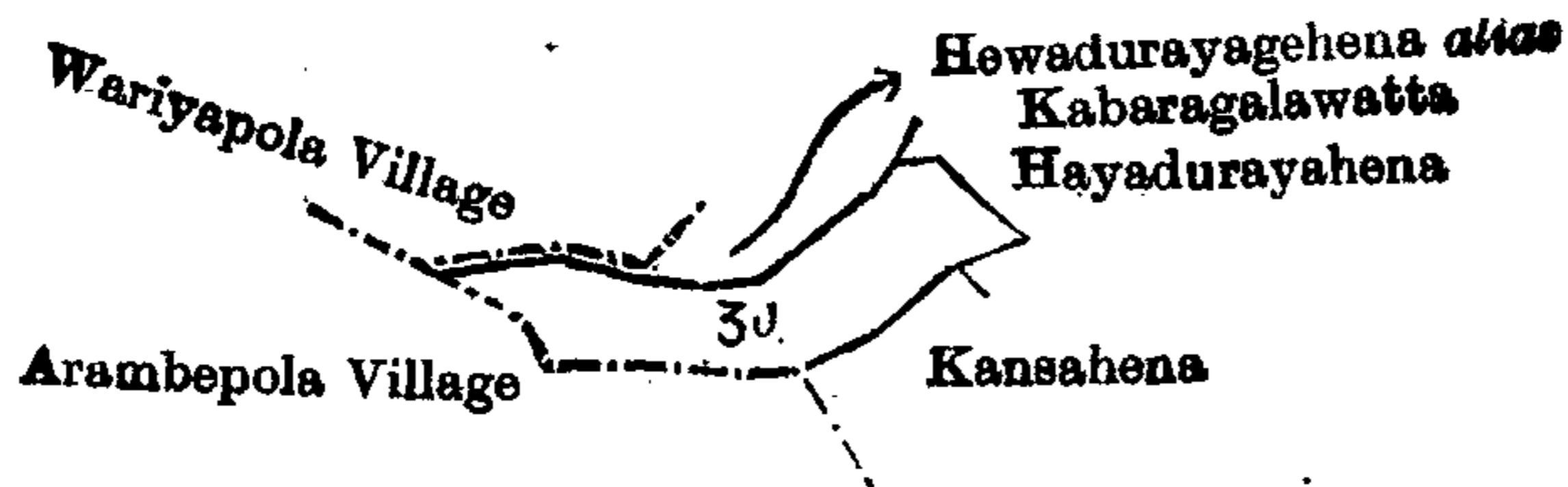
A. H. G. DAWSON,  
for Surveyor-General.

III.—Preliminary plan 1,012.

Situation : Kurenpola village in Tiragandahe korale of Kurunegala District.

| Lot. | Name of Land. | Extent, A. R. P. |
|------|---------------|------------------|
| 3j   | Kuheragala    | 1 1 2            |

and bounded as follows : on the north by the village limit of Wariyapola, Hewadurayagehena *alias* Kabaragalawatta claimed by Wariyapola Bastian ; on the east by Hayadurayahena claimed by Bastian Perera ; on the south by Kansahena claimed by Menikrala, the village limit of Arambepola ; on the west by the village limit of Arambepola.



Surveyor-General's Office,  
Colombo, September 25, 1911.

Scale of 8 Chains to an Inch.

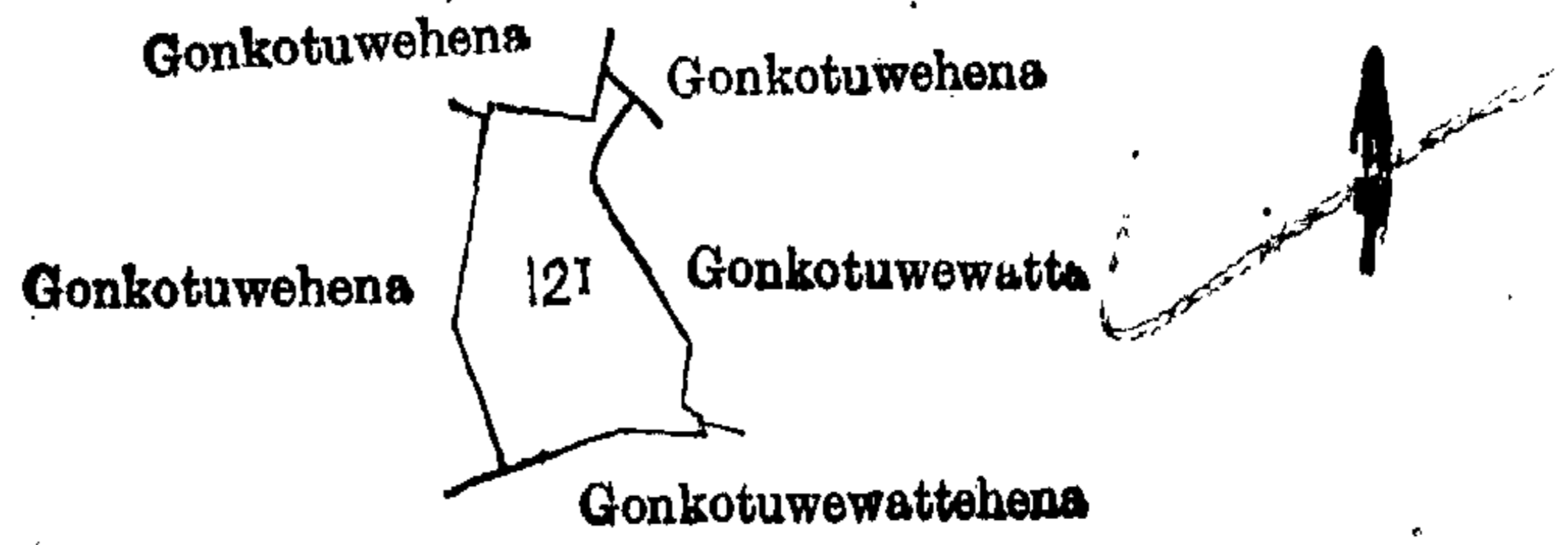
A. H. G. DAWSON,  
for Surveyor-General.

IV.—Preliminary plan 1,012.

Situation : Kurenpola village in Tiragandahe korale of Kurunegala District.

| Lot. | Name of Land. | Extent, A. R. P. |
|------|---------------|------------------|
| 12i  | Gonkotuwehena | 1 1 31           |

and bounded as follows : on the north by Gonkotuwehena claimed by Muttuwa, Gonkotuwehena claimed by Ticka Duraya ; on the east by Gonkotuwewatta claimed by Ticka Duraya ; on the south by Gonkotuwewattahena claimed by Ticka Duraya ; on the west by Gonkotuwehena claimed by Ticka Duraya.



Surveyor-General's Office,  
Colombo, September 25, 1911.

Scale of 8 Chains to an Inch.

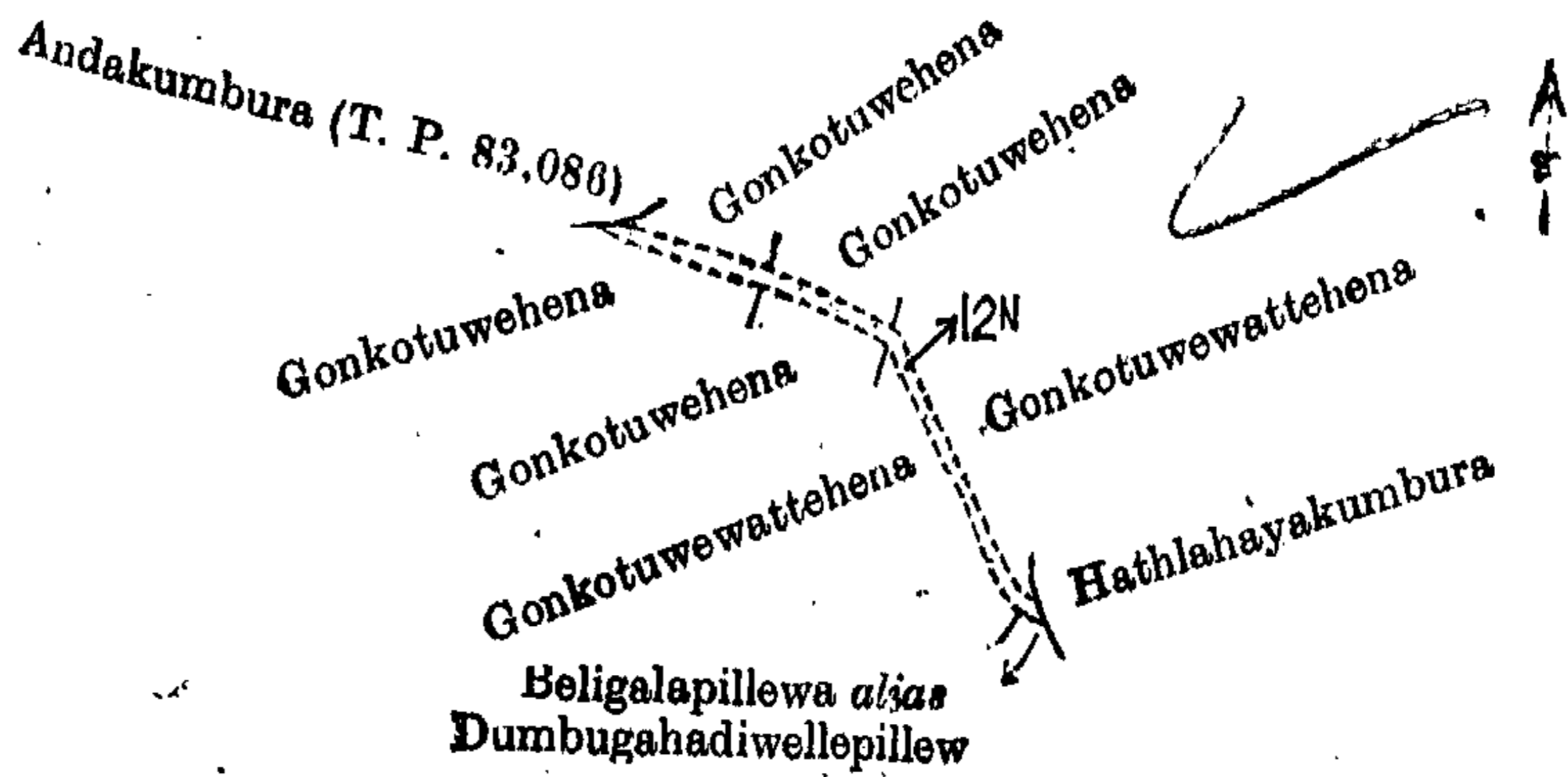
A. H. G. DAWSON,  
for Surveyor-General.

V.—Preliminary plan 1,012.

Situation : Kurenpola village in Tiragandahe korale of Kurunegala District.

| Lot. | Name of Land.   | Extent, A. R. P. |
|------|-----------------|------------------|
| 12n  | Gansabhawa road | 0 0 39           |

and bounded as follows : on the north by Andakumbura (T. P. 83,086), Gonkotuwehena claimed by Muttuwa, Gonkotuwehena claimed by Ticka Duraya; on the east by Gonkotuwewattahena claimed by Ticka Duraya and Gakop, Hathlahayakumbura claimed by W. Charles and others; on the south by Beligalapillewa *alias* Dumbugahadiwellepillewa claimed by Motuwa; on the west by Gonkotuwewattahena claimed by Ticka Duraya and Gakop, Gonkotuwehena claimed by Ticka Duraya, Gonkotuwehena claimed by Muttuwa.



Surveyor-General's Office,  
Colombo, September 25, 1911.

Scale of 8 Chains to an Inch.

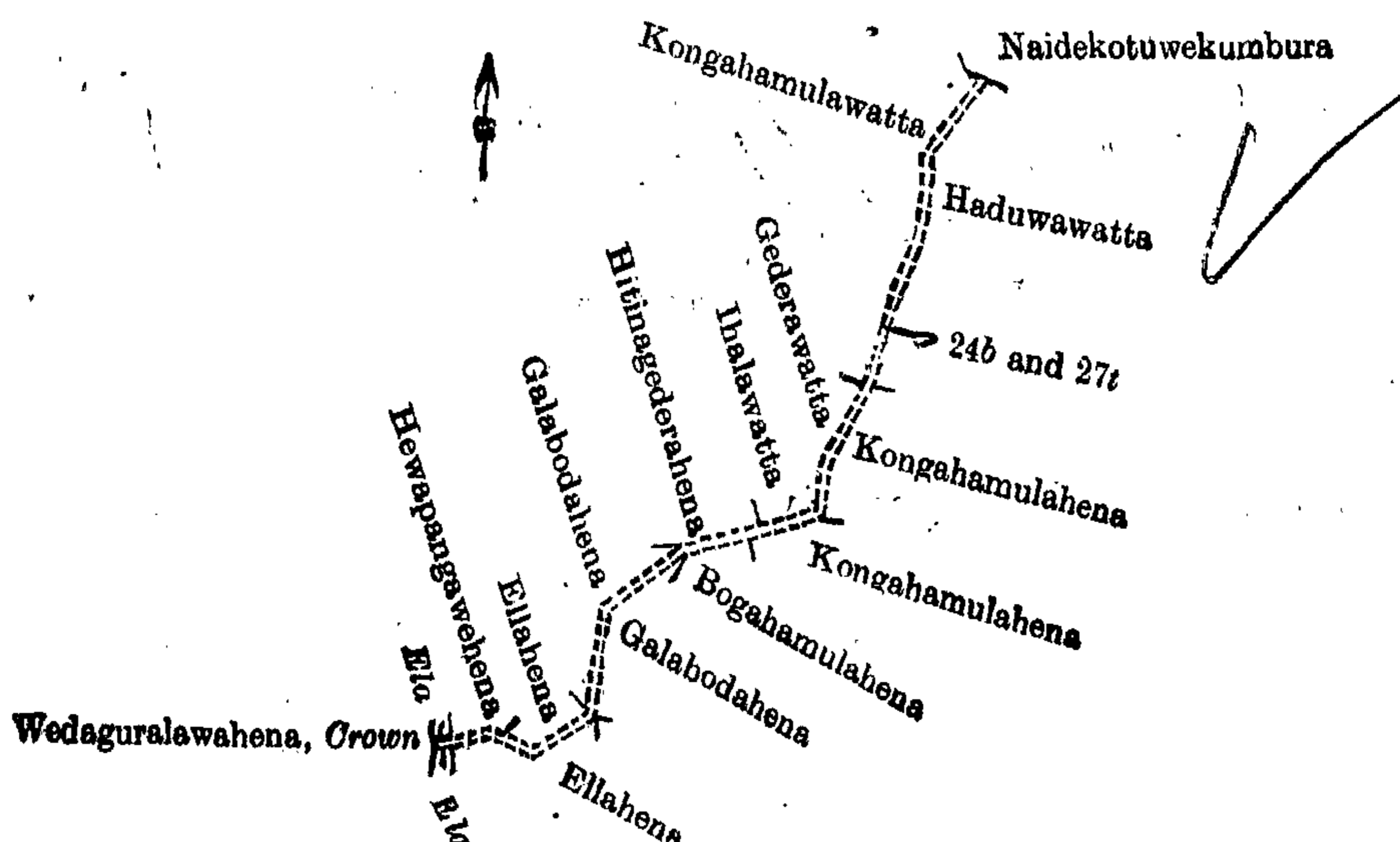
A. H. G. DAWSON,  
for Surveyor-General.

VI.—Preliminary plan 1,012.

Situation : Kurenpola village in Tiragandahe korale of Kurunegala District.

| Lot. | Name of Land. | Extent, A. R. P. |
|------|---------------|------------------|
| 24b  | Cemetery road | 0 0 18           |
| 27t  | Do.           | 0 0 39           |
|      |               | 0 1 17           |

and bounded as follows : on the north by Hewapangawehena claimed by Siri and others, Ellahena claimed by George and others, Galabodahena claimed by Tikduraya, Hitinagedarahena claimed by Aruma, Ihalawatta claimed by Mohota, Gedarawatta claimed by Motuwa, Kongahamulawatta claimed by Abada and others, Naidekotuwekumbura claimed by W. Salatial (Maha Duraya); on the east by Haduwawatta claimed by Gakop, Kongahamulahena claimed by Kiriya; on the south by Kongahamulahena claimed by Ragalessa and others, Bogahamulahena claimed by Tikaduraya, Galabodahena claimed by ditto, Ellahena claimed by George and others; on the west by an ela (Wedaguralawahena claimed by the Crown).



Surveyor-General's Office,  
Colombo, September 25, 1911.

Scale of 8 Chains to an Inch.

A. H. G. DAWSON,  
for Surveyor-General.

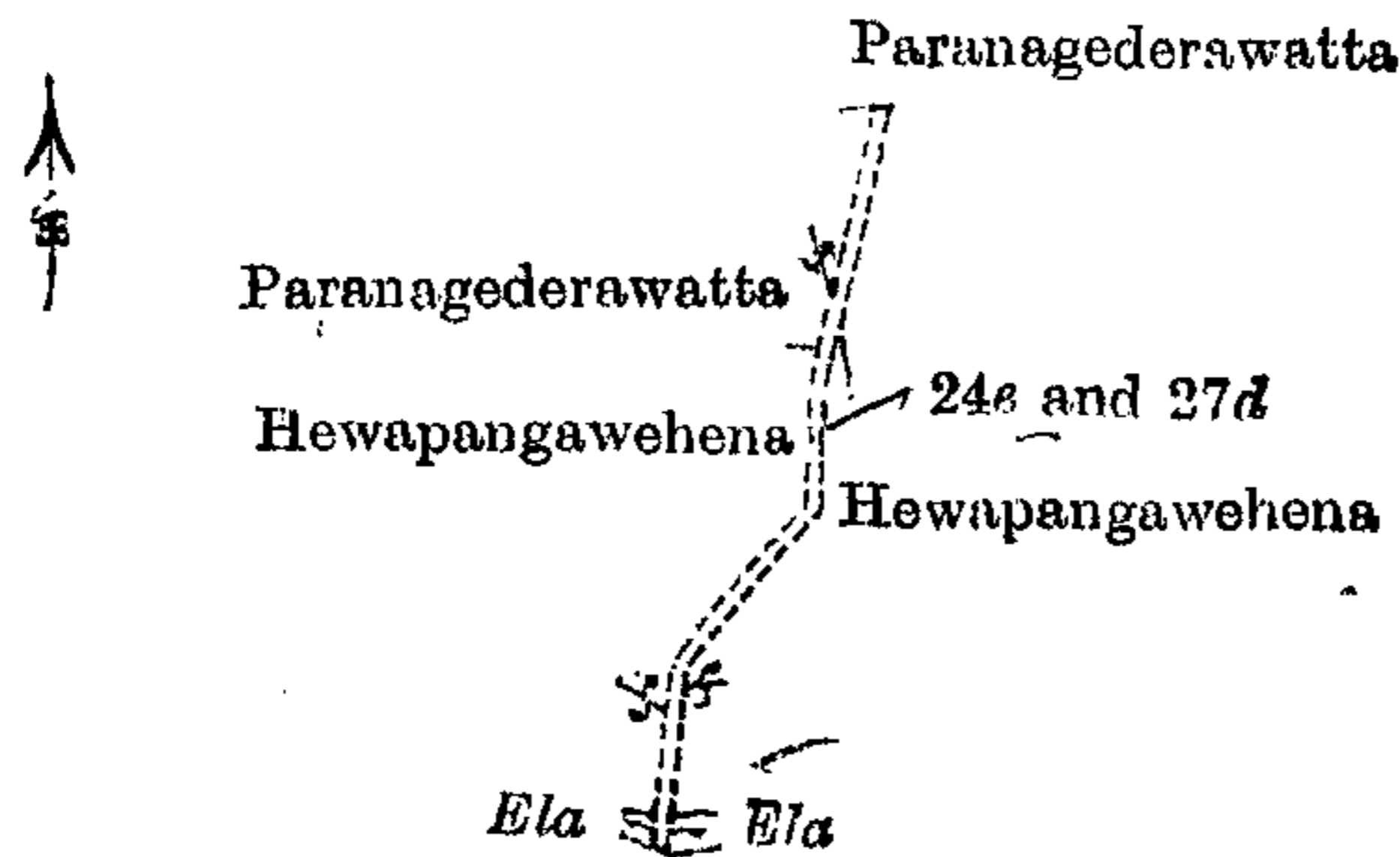


VII.—Preliminary plan 1,012.

Situation : Kurenpola village in Tiragandahe korale of Kurunegala District.

| Lot. | Name of Land. | Extent, A. R. P. |
|------|---------------|------------------|
| 24c  | Cemetery road | 0 0 5            |
| 27d  | Do.           | 0 0 15           |
|      |               | <hr/> 0 0 20     |

and bounded as follows : on the north by Paranagederawatta claimed by Siri and others ; on the east by Paranagederawatta claimed by M. Sirie and others, Hewapangawehena claimed by Siriya and others ; on the south by an ela ; on the west by Hewapangawehena claimed by Siriya and others, Paranagederawatta claimed by Siri and others.



Surveyor-General's Office,  
Colombo, September 25, 1911.

Scale of 8 Chains to an Inch.

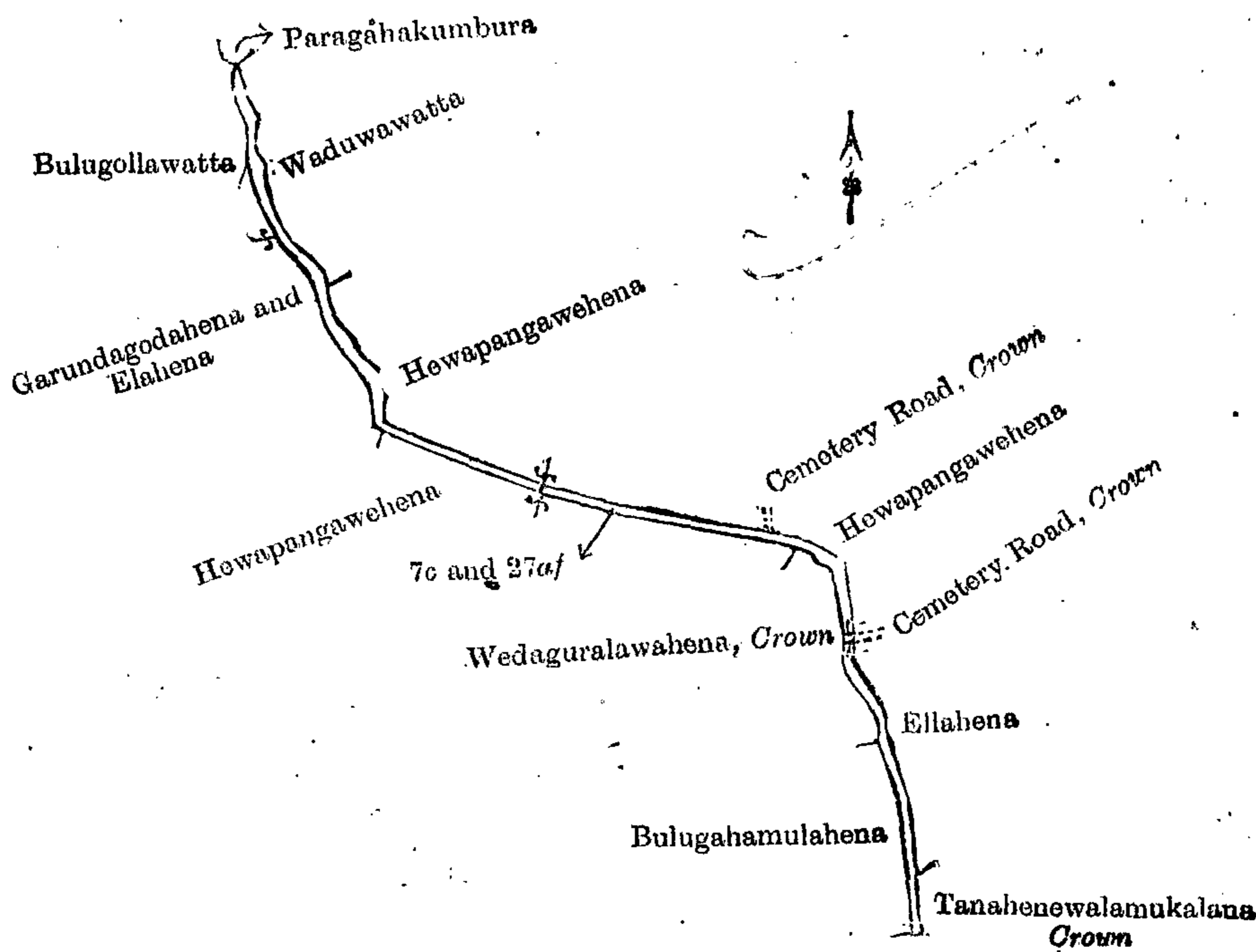
A. H. G. DAWSON,  
for Surveyor-General.

VIII.—Preliminary plan 1,012.

Situation : Kurenpola village in Tiragandahe korale of Kurunegala District.

| Lot. | Name of Land. | Extent, A. R. P. |
|------|---------------|------------------|
| 7c   | Ela           | 0 0 7            |
| 27af | Do.           | 0 2 35           |
|      |               | <hr/> 0 3 2      |

and bounded as follows : on the north by Paragahakumbura claimed by W. Charles and others, Waduwwawatta claimed by Charles Hewapangawehena claimed by Siriya and others, cemetery road claimed by the Crown ; on the east by Hewapangawehena claimed by Siri and others, Cemetery road claimed by the Crown, Ellahena claimed by George and others, Tanahenewalamukalana claimed by the Crown ; on the south by Tanahenawalamukalana claimed by the Crown, Bulugahamulahena claimed by Salatial Duraya, Wedaguralawahena claimed by the Crown, Hewapangawehena claimed by Siriya and others ; on the west by Garundagodahena and Elahena claimed by Salatial Duraya, Bulugollawatta claimed by ditto.



Surveyor-General's Office,  
Colombo, September 25, 1911.

Scale of 8 Chains to an Inch.

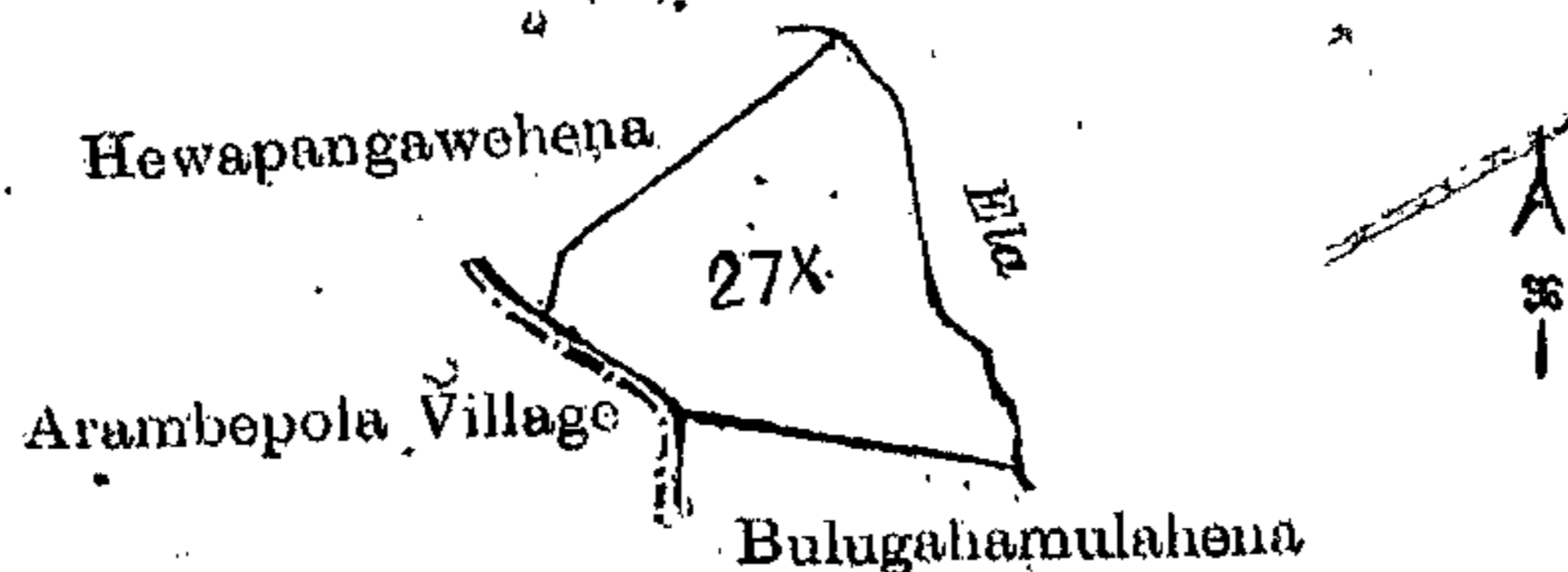
A. H. G. DAWSON,  
for Surveyor-General.

IX.—Preliminary plan 1,012.

Situation : Kurenpola village in Tiragandahe korale of Kurunegala District.

| Lot. | Name of Land.    | Extent, A. R. P. |
|------|------------------|------------------|
| 27a  | Wedagurulawahena | 2 0 2            |

and bounded as follows : on the north by Hewapangawehena claimed by Siriya and others ; on the east by an ela ; on the south by Bulugahamulahena claimed by Salatial Duraya ; on the west by the village limit of Arambepola.



Surveyor-General's Office,  
Colombo, September 25, 1911.

Scale of 8 Chains to an Inch.

A. H. G. DAWSON,  
for Surveyor-General.

Kurunegala S. O. 96, 1912—1913.

### Anuradhapura Notice No. 4,681.

#### Notice under "The Waste Lands Ordinances of 1897, 1899, 1900, and 1903."

TAKE notice that unless within three months from December 20, 1912, the persons, if any, who claim any interest in the lands hereinafter mentioned or in any one or more of such lands or to some interest therein make claim in person or in writing to the said lands or any of them or to some interest therein to W. E. Wait, Esq., Special Officer appointed under section 28 of "The Waste Lands Ordinances of 1897, 1899, 1900, and 1903," at his office at Fort, Colombo:

Such Special Officer, in pursuance of the powers vested in him by the said Ordinances, will declare by writing under his hand that the said lands or such of them, as to which no claim has been made, are the property of the Crown.

W. E. WAIT,  
Special Officer.

#### Description of the Lands referred to.

The following lots situated in the village of Helambagaswewa, in the Kandu tulana of the Kadawat korale of the Nuwaragam palata, in the North-Central Province, as described in the annexed diagram:—

Preliminary plan 566.

Situation: Helambagaswewa village in Kadawat korale of Nuwarakalawiya district.

| Lot. | Name of Land.                      | Extent, A. R. P. |
|------|------------------------------------|------------------|
| 1    | Kudawewaihalahena                  | 2 2 36           |
| 2    | Kudahelambagaswewa (tank and bund) | 18 1 11          |
| 3    | Kudahelambagaswewamukalana         | 89 0 29          |
| 4    | Mukalana                           | 15 1 22          |
| 6    | Landukele                          | 40 3 21          |
| 7    | Do.                                | 5 1 39           |
| 8    | Galpathiyayehena                   | 563 0 11         |
| 10   | Helambagaswewatisbamba             | 3 3 10           |
| 12   | Helambagaswewa (tank and bund)     | 46 3 33          |
| 13   | Hinnemukalana                      | 95 3 9           |
| 14   | Kadurugaha-ela (stream)            | 2 1 16           |
| 15   | Adipara (footpath)                 | 0 0 16           |
| 16   | Boralupara (minor road)            | 4 1 2            |
| 17   | Wan-ela (stream)                   | 0 0 23           |
| 18   | Adipara (footpath)                 | 0 0 6            |
| 19   | Do. (do.)                          | 0 0 6            |
| 20   | Horow-ela (stream)                 | 0 2 14           |
| 21   | Adipara (footpath)                 | 0 0 8            |
| 22   | Do. (do.)                          | 0 0 6            |
|      |                                    | 889 0 38         |

and bounded as follows: on the north by the village limit of Lenogama; on the east by the village limit of Angunachchiya, the village limit of Wadiwewa; on the south by the village limit of Sangilikanadarawa; on the west by the village limit of Kanadaradiwulwewa, the village limit of Nekatikongollewa.

NOTE.—The following lots lying within the above boundaries are excluded from this notice, and their aggregate acreage of 70 acres 3 roods and 21 perches is not included in the acreage of 889 acres and 38 perches given above:—

| Lot. | Name of Land.                            | Preliminary plan 566. | Extent, A. R. P. |
|------|--|-----------------------|------------------|
| A 3½ | Akkareidama (T. Ps. 251,794 and 238,512) |                       | 13 3 25          |
| 5    | Kudawela                                 |                       | 51 1 8           |
| 9    | Akkareidama (T. P. 231,205)              |                       | 3 3 2            |
| 11   | Helambagaswewawatta                      |                       | 1 3 26           |
|      |  |                       | 70 3 21          |

[For Diagram see page 1421.]

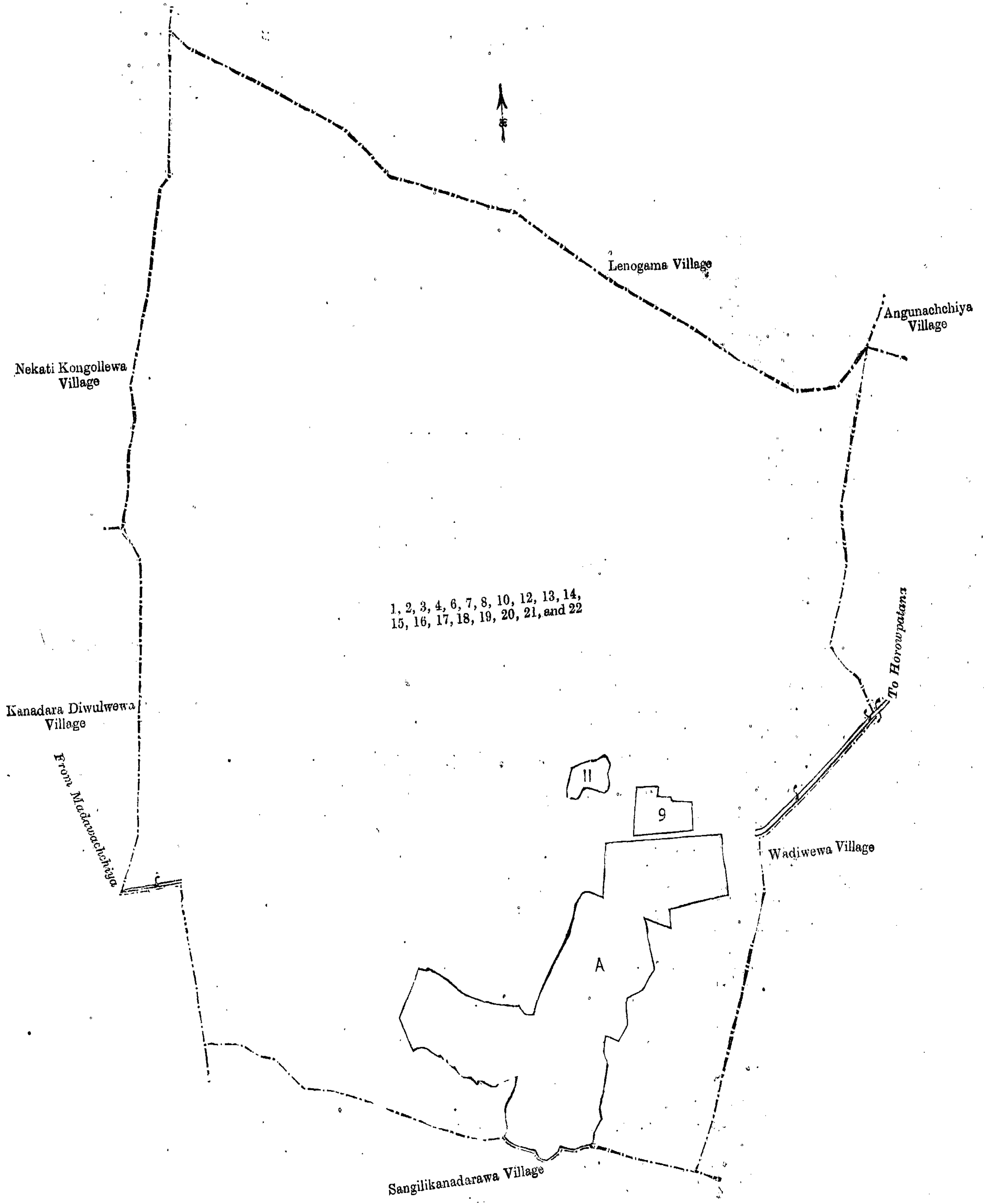
### Uva Notice No. 4,682.

#### Notice under "The Waste Lands Ordinances of 1897, 1899, 1900, and 1903."

TAKE notice that unless within three months from December 20, 1912, the persons, if any, who claim any interest in the lands hereinafter mentioned or in any one or more of such lands make claim in person or in writing to the said lands or any of them or to some interest therein to N. A. Hampton, Esq., Special Officer appointed under section 28 of "The Waste Lands Ordinances of 1897, 1899, 1900, and 1903," at his office at Fort, Colombo:

Such Special Officer, in pursuance of the powers vested in him by the said Ordinances, will declare by writing under his hand that the said lands or such of them, as to which no claim has been made, are the property of the Crown.

N. A. HAMPTON,  
Special Officer.



Surveyor-General's Office,  
Colombo, October 8, 1912.

Scale of 16 Chains to an Inch.

A. H. G. DAWSON,  
for Surveyor-General.

Anuradhapura S. O. 9, 1912-1913.

## Description of the Lands referred to.

The following lots situated in the village of Gurutalawa, in the Dambawinipalata of the Udukiinda division, in the Province of Uva, as described in the annexed diagram:—

Preliminary plan 189.

Situation: Gurutalawa village in Dambawinipalata korale of Badulla District.

| Lot. | Name of Land.   | Extent, A. R. P. |
|------|---|------------------|
| 3    | Gonagolandeapatana, Kosbittarankanda, Pahalagodepatana, Ambalamdowepatana, Mahatemepatana, Pillagodepatana, Kurundugollepatana, Dikbeddepatana, Keta-kellagodepatana, Gorondiatennepatanakella, Hatutennegodepatana, Helagamepatana, Kekunagaha-arawepatana, Amunegodepatana, Mahadambeddepatana, Urukellepatana, Galambalamepatana, Kasimmerutenna, Mahatemepatana | 644 2 9          |
| 3o   | Kalugalpothapatana  | 0 0 22           |
| 3p   | Kalugalpotapatana, Patana, Pahalagodepatana   | 3 1 14           |
| 3d   | Mahadanbeddepatana  | 0 0 35           |
| 3e   | Do  | 0 0 27           |
| 3f   | Mahadanbeddeulpota  | 0 0 12           |
| 3g   | Do  | 0 0 36           |
| 3h   | Wewadowedeniya  | 0 0 30           |
| 3i   | Do  | 0 0 9            |
| 3k   | Neluwalatennepatana   | 0 0 29           |
| 4    | Punambawewewa   | 6 2 5            |
| 6    | Wewahenaulpota  | 0 0 37           |
| 7    | Peellekanduremukalana   | 0 3 3            |
| 8    | Ambagasdowewatta  | 8 1 7            |
| 8b   | Indigahagodepatana  | 0 3 35           |
| 8c   | Do  | 0 2 33           |
| 8d   | Do  | 8 1 6            |
| 8e   | Do  | 0 3 36           |
| 17   | Kosgahakoratuwa <i>alias</i> Hatutennegoda, Kekunagaha-arawahena, Helagamekele  | 11 1 17          |
| 18   | Kakunagahaulpota  | 2 1 17           |
| 19   | Niluilatennedeniya  | 11 2 20          |
| 20   | Niluilatenna  | 0 1 31           |
| 20c  | Neluwelakumbura   | 0 0 20           |
| 20g  | Do  | 0 3 30           |
| 20i  | Kalugalpotaduwekumbura  | 7 2 3            |
| 24   | Madamegodepatana  | 7 1 22           |
| 25   | Pussellewattchena, Mudumpittawattchena, Gallindahena  | 10 2 35          |
| 28   | Kalugalpothadeniya  | 1 1 2            |
| 29a  | Mahadanbeddeulpota  | 2 2 20           |
| 30   | Mudumpelawattchena, Mahawattchena   | 3 0 12           |
| 31   | Mahawattapatana   | 2 0 1            |
| 32   | Danbeddeulpota  | 4 3 3            |
| 33   | Karagahaulpota  | 4 1 9            |
| 34a  | Mahadanbeddekumbura   | 0 0 4            |
|      | Area of roads   | 2 1 15           |
|      |   | 748 3 6          |

and bounded as follows: on the north by the village limit of Karagastenna, the Kurundugollekandura; on the east by the village limit of Hingurugamuwa; on the south by the village limit of Udalakumbura, the village limit of Boralanda; on the west by the village limit of Boralanda, the village limit of Helayalkumbura.

NOTE.—The following lots lying within the above boundaries are excluded from this notice, and their aggregate acreage of 154 acres 1 rood and 35 perches is not included in the acreage of 748 acres 3 roods and 6 perches given above:—

| Lot.  | Name of Land.   | Extent, A. R. P. |
|-------|---|------------------|
| A 3a  | T. P. 239,784   | 0 2 26           |
| A 3l  | Gallindahena  | 4 0 23           |
| A 5   | Peellegodawatta <i>alias</i> Kumburegodawatta   | 1 0 2            |
| A 6a  | Wewadowedeniya <i>alias</i> Nugegahaulpota  | 0 0 18           |
| A 6b  | Wewadowedeniya  | 1 1 5            |
| A 9   | Indigahagodawatuyaya, Indigahagodawatta, Indigahagodedarawatta  | 10 0 29          |
| A 10  | Darandapanguwa, Mangaswille, Kanatpasse, Ambagasdowekumbura, Pallearawa, Indigahakumbura, Heennarangaha-arawa, Kahatagaha-arawa, Aswedduma, Medamasse, Naranwela-arawa, Wattarawa, Abdulla-arawa, Maligawela, Ketakellagode-aswedduma, Karagastennepanguwa, Kurundubeddearawa, Puswelarawa, Kurundubedda, Dikulpotta, Kekunagaha-arawa, Madawalatenna, Gedarakumbura, Welipelijekumbura | 49 1 30          |
| A 10a | Nugagahamulaulpota  | 0 0 22           |
| A 10b | T. P. 209,793   | 1 0 17           |
| A 11  | Ambagasdowewatta  | 5 0 30           |
| A 12  | T. P. 268,749   | 2 1 19           |
| A 13  | Pahalagedarawatta, Miriswatta, Hompolawatta, Pahalagodawatuyaya, Mahawatta  | 18 0 6           |
| A 15  | Ketakalagodawatta   | 1 0 8            |
| A 16  | Kosgahakoruwa <i>alias</i> Hatutennegoda  | 0 2 4            |
| A 20d | T. P. 239,477   | 2 3 32           |
| A 20e | T. P. 259,083   | 1 0 0            |
| A 20h | Niluilatenna  | 0 0 4            |
| A 21  | Alutwattchena   | 1 1 12           |
| A 22  | Gallindawattchena   | 0 3 31           |
| A 23  | Gallindawatta   | 0 2 9            |
| A 26  | Madamegodawatuyaya, Pussellewatta   | 7 2 19           |
| A 27  | Puswela-arawewatta, Medawatta, Pusselawa, Kekunagahagedarawatta, Mahawatta, Arawewatta, Baharatigederawatta   | 13 1 6           |

| Lot.  | Name of Land.         | Extent, A. R. P. |
|-------|-----------------------|------------------|
| A 29  | T. P. 210,113         | 4 0 15           |
| A 29b | T. P. 204,984         | 1 2 31           |
| B 3j  | Neluwalatennepatana   | 3 1 33           |
| B 19a | Part of T. P. 237,358 | 0 0 35           |
| B 20a | Part of T. P. 237,358 | 6 1 0            |
| B 20b | T. P. 239,476         | 3 0 0            |
| C 3m  | Part of T. P. 258,947 | 0 0 4            |
| C 3n  | Do.                   | 0 0 6            |
| C 20f | Do.                   | 1 1 36           |
| D 3b  | Part of T. P. 241,421 | 0 0 9            |
| D 3c  | Do.                   | 0 0 27           |
| D 29c | T. P. 267,609         | 1 0 0            |
| D 34b | Part of T. P. 241,421 | 1 0 0            |
| D 34c | T. P. 241,422         | 1 0 0            |
| D 34d | T. P. 241,423         | 0 3 4            |
| D 34e | T. P. 241,424         | 1 0 6            |
| D 34f | T. P. 241,425         | 0 2 32           |
| E 1   | T. P. 135,600         | 3 0 33           |
| E 2   | T. P. 216,460         | 1 3 7            |
| 8a    | Indigahagodapatana    | 0 1 19           |
| 14    | Ketakolagodapalliya   | 0 0 26           |
|       |                       | 154 1 35         |

[For Diagram see page 1424.]

### Ratnapura Notice No. 4,683:

#### Notice under "The Waste Lands Ordinances of 1897, 1899, 1900, and 1903."

TAKE notice that unless within three months from December 20, 1912, the persons, if any, who claim any interest in the lands hereinafter mentioned or in any one or more of such lands or to some interest therein make claim in person or in writing to the said lands or any of them or to some interest therein to H. C. Toller, Esq., Special Officer appointed under section 28 of "The Waste Lands Ordinances of 1897, 1899, 1900, and 1903," at his office at Fort, Colombo:

Such Special Officer, in pursuance of the powers vested in him by the said Ordinances, will declare by writing under his hand that the said lands or such of them, as to which no claim has been made, are the property of the Crown.

H. C. TOLLER,  
Special Officer.

#### Description of the Lands referred to.

The following lots situated in the village of Hangomuwa, in the Palle pattuwa of the Nawadun korale of the Ratnapura District, in the Province of Sabaragamuwa, as described in the annexed diagram:—

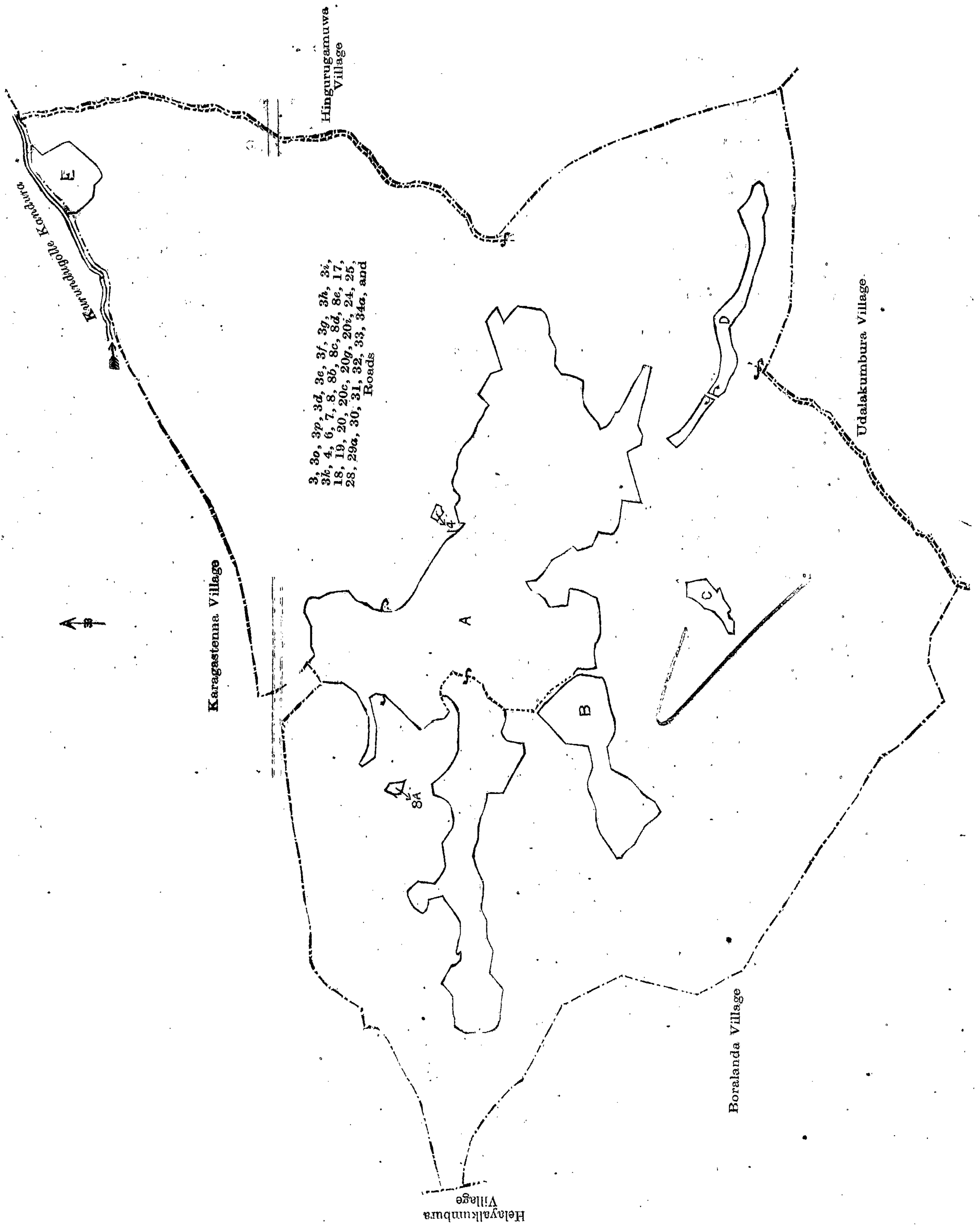
| Lot. | Name of Land.  | Extent, A. R. P. |
|------|--|------------------|
| 24   | Kudawalakele   | 12 3 4           |
| 25   | Kudawalamukalana, Kudawalalanda, and Nugahadeniyekella   | 55 3 14          |
| 47   | Hangomuwamukalana <i>alias</i> Maguragodamukalana, Alutpotamukalana, Paragahagodamukalana, Ariddemandiya | 89 3 0           |
| 52a  | Magurugodamukalana, Radagehena, Lindagawahena  | 1 2 21           |
|      |  | 159 3 39         |

and bounded as follows: on the north by the Gangulwitiya-dola, Maluwamoderaokandawatta claimed by Kandewattelage Loku Sinno and others, T. P. 68,794, Lokusinnogewatta sold by the Crown, T. P. 68,794; on the east by Galaudawatta claimed by Paragahagoda Wahumpurage Balasuriya and others, Paragahagodawatta claimed by Paragahagoda Wahumpurage Balasuriya and others, Kandewatta claimed by Kandewattelage Podi Sinno and others, a path, Walakumburewatta claimed by Kandewattelage Podi Sinno and others, T. P. 68,794, Kanattawatta claimed by Mahanetiawatta Mohottalage Dingiri Banda and others, Kahatagahahena sold by the Crown, Kahatagahadeniya claimed by M. M. Punchi Mahatmaya, T. P. 68,794, the Radege-dola; on the south by the Radege-dola, the village limit of Magurugoda, Yakahatukandewatta claimed by Yakahatukandewatta Kirilamaya, the village limit of Magurugoda, the village limit of Bataendiriya; on the west by the village limit of Bataendiriya, the village limit of Gangulwitiya, Hangomuwamukalana claimed by the Crown, the village limit of Gangulwitiya, Hangomuwamukalana claimed by the Crown, the village limit of Gangulwitiya, Kudawellekelle claimed by the Crown, the village limit of Gangulwitiya, Kudawellekelle claimed by the Crown, the village limit of Gangulwitiya.

NOTE.—The following lots lying within the above boundaries are excluded from this notice, and their aggregate acreage of 2 acres 1 rood and 14 perches is not included in the acreage of 159 acres 3 roods and 39 perches given above:—

| Lot.  | Name of Land.  | Extent, A. R. P. |
|-------|----------------|------------------|
| 25a   | Nugahadeniya   | 0 1 20           |
| A 47d | Heraliwatta    | 0 0 9            |
| A 47e | Do.            | 0 1 18           |
| A 48  | Heraligaswatta | 1 1 24           |
| A 48a | Heraliwatta    | 0 0 23           |
|       |                | 2 1 14           |

[For Diagram see page 1425.]

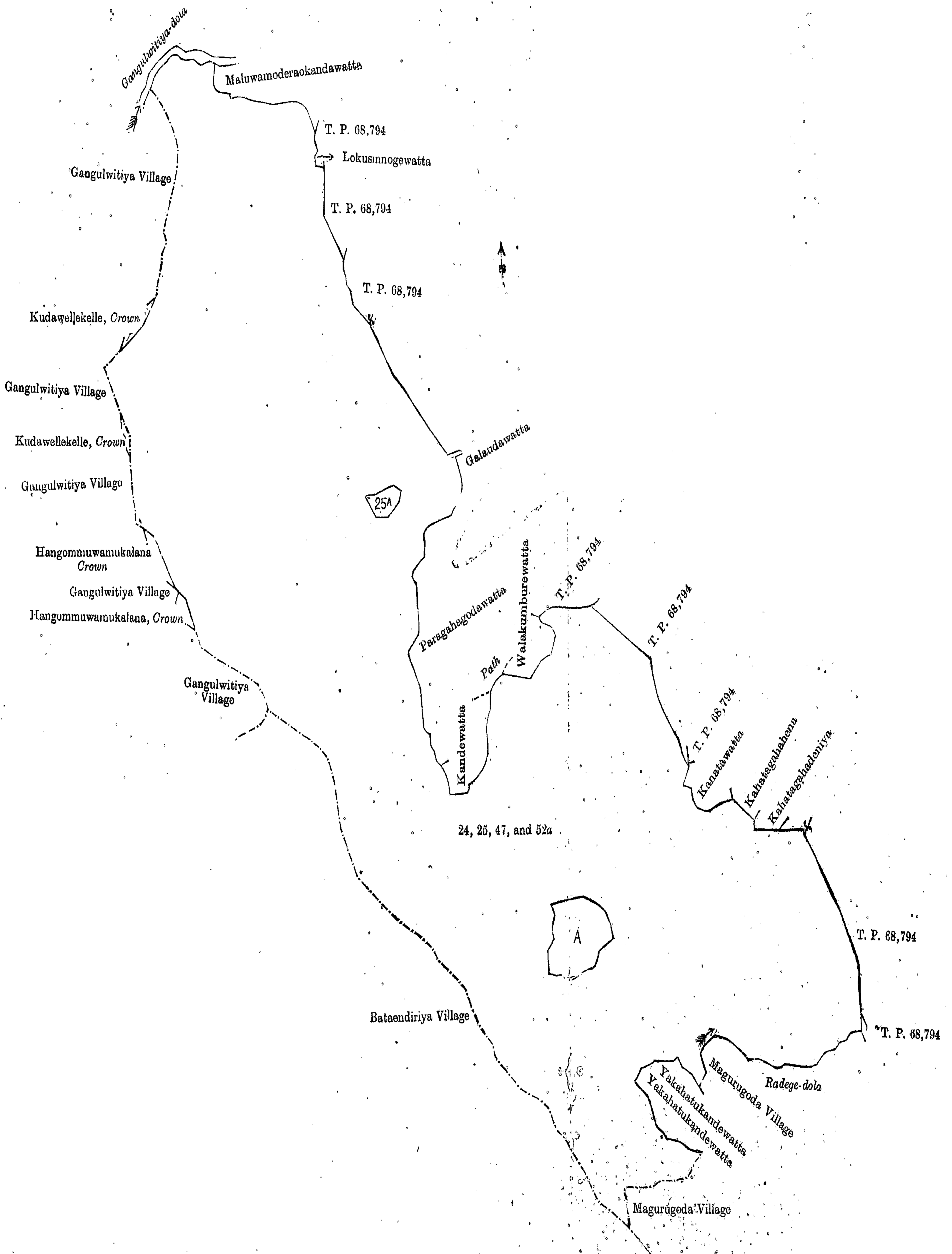


Surveyor-General's Office,  
Colombo, October 18, 1912.

Scale of 16 Chains to an Inch.

Uva S. O. 42, 1912—1913.

A. H. G. DAWSON,  
for Surveyor-General.



Surveyor-General's Office,  
Colombo, October 9, 1912.

Scale of 8 Chains to an Inch.  
Ratnapura S. O. 13, 1912—1913.

A. H. G. DAWSON,  
for Surveyor-General.

**Ratnapura Notice No. 4,684.****Notice under "The Waste Lands Ordinances of 1897, 1899, 1900, and 1903."**

TAKE notice that unless within three months from December 20, 1912, the persons, if any, who claim any interest in the lands hereinafter mentioned or in any one or more of such lands make claim in person or in writing to the said lands or any of them or to some interest therein to H. C. Toller, Esq., Special Officer appointed under section 28 of "The Waste Lands Ordinances of 1897, 1899, 1900, and 1903," at his office at Fort, Colombo :

Such Special Officer, in pursuance of the powers vested in him by the said Ordinances, will declare by writing under his hand that the said lands or such of them, as to which no claim has been made, are the property of the Crown.

H. C. TOLLER,  
Special Officer.

*Description of the Lands referred to.*

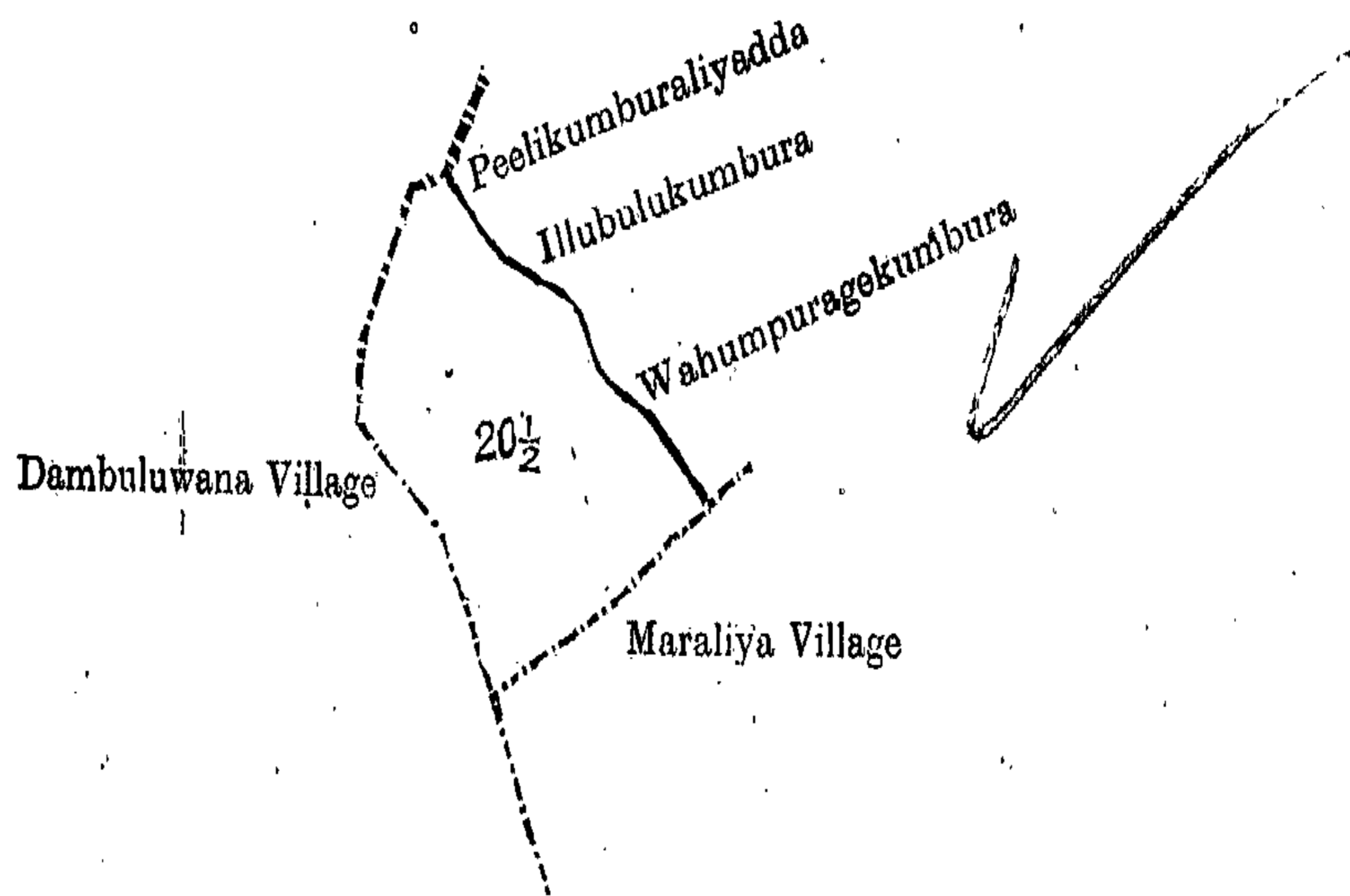
The following lots situated in the village of Dimiyawa, in the Palle pattuwa of the Nawadun korale of the Ratnapura District, in the Province of Sabaragamuwa, as described in the annexed diagrams :—

**I.—Preliminary plan 61.**

Situation : Dimiyawa village in Nawadun korale of Ratnapura District.

| Lot.             | Name of Land | Extent, A. R. P. |
|------------------|--------------|------------------|
| 20 $\frac{1}{2}$ | Mudaligehena | 4 0 14           |

and bounded as follows : on the north by the village limit of Dambuluwana, Peelikumburalityadda claimed by Posathamy Gan-Arachchi, Illubulukumbura claimed by Kuruppu Mudiyansele Kiri Menika and others ; on the east by Wahumpuragekumbura claimed by Mudiyansele Kiri Menika and others, the village limit of Maraliya ; on the south by the village limit of Maraliya, the village limit of Dambuluwana ; on the west by the village limit of Dambuluwana.



Surveyor-General's Office,  
Colombo, November 6, 1912.

Scale of 8 Chains to an Inch.

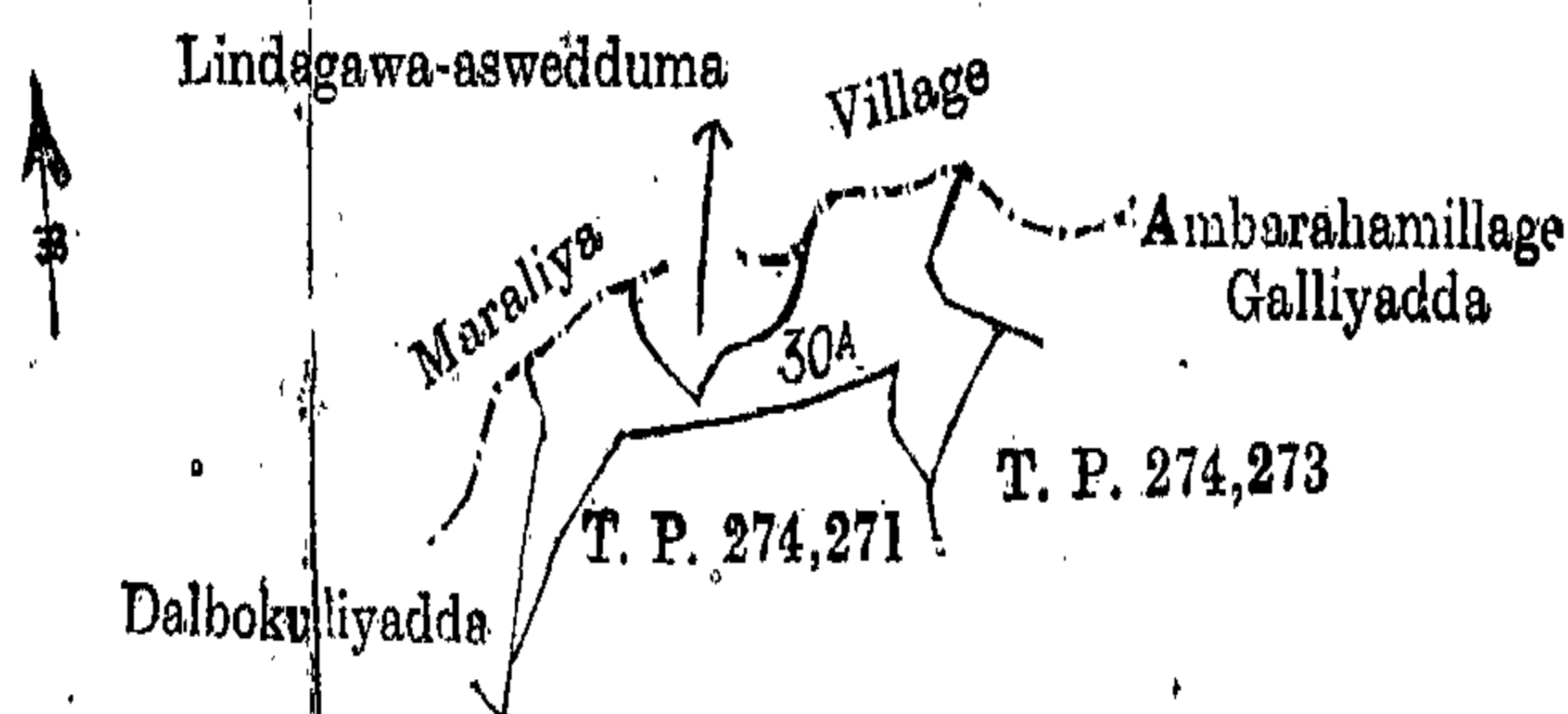
A. H. G. DAWSON,  
for Surveyor-General.

**II.—Preliminary plan 61.**

Situation : Dimiyawa village in Nawadun korale of Ratnapura District.

| Lot. | Name of Land        | Extent, A. R. P. |
|------|---------------------|------------------|
| 30a  | Koholongodemukalana | 1 1 18           |

and bounded as follows : on the north by the village limit of Maraliya, Lindagawa-aswedduma claimed by Radage Ukkuhenaya and others, the village limit of Maraliya ; on the east by the village limit of Maraliya, Ambarahamillagegallyyadda claimed by Manannalage Salma and others T. P. 274,273 ; on the south by T. P. 274,271 ; on the west by Dalbokulyyadda claimed by Radage Ukkuhenaya and others, the village limit of Maraliya.



Surveyor-General's Office,  
Colombo, November 6, 1912.

Scale of 8 Chains to an Inch.

A. H. G. DAWSON,  
for Surveyor-General.

Ratnapura S. O. 14, 1912—1913.

**Kegalla Notice No. 4,685.****Notice under "The Waste Lands Ordinances of 1897, 1899, 1900, and 1903."**

TAKE notice that unless within three months from December 20, 1912, the persons, if any, who claim any interest in the land hereinafter mentioned make claim in person or in writing to the said land or to some interest therein to M. M. Wedderburn, Esq., Special Officer appointed under section 28 of "The Waste Lands Ordinances of 1897, 1899, 1900, and 1903," at his office at Fort, Colombo :

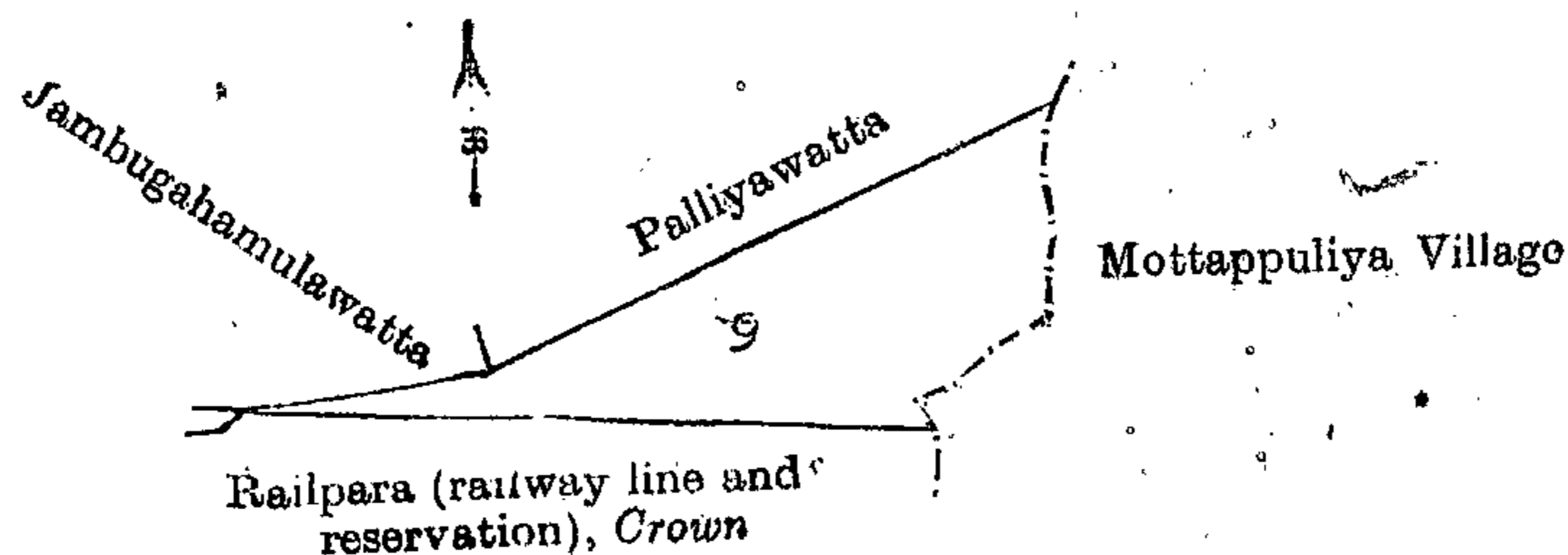
Such Special Officer, in pursuance of the powers vested in him by the said Ordinances, will declare by writing under his hand that the land, to which no claim has been made, is the property of the Crown.

M. M. WEDDERBURN,  
Special Officer.



*Description of the Land referred to.*

The land commonly called or known as Siyambalagahamulawatta (to be reserved for Moor burial ground) situated in the village of Hurimaluwa, in the Kinigoda korale of the Kegalla District, in the Province of Sabaragamuwa, containing in extent 3 roods and 18 perches, and shown as lot 9 in preliminary plan 111, and in the annexed diagram, and bounded as follows: on the north by Palliyawatta claimed by the Hurimaluwa Mosque; on the east by the village limit of Mottappuliya; on the south by railpara (railway line and reservation) declared to be the property of the Crown under the Waste Lands Ordinances; on the west by Jambugahamulawatta claimed by M. L. Amala Marikkar.



Surveyor-General's Office,  
Colombo, November 4, 1912.

Scale of 4 Chains to an Inch.  
Kegalla S. O. 2, 1912—1913.

A. H. G. DAWSON,  
for Surveyor-General.

**Kegalla Notice No. 4,686.**

**Notice under "The Waste Lands Ordinances of 1897, 1899, 1900, and 1903."**

TAKE notice that unless within three months from December 20, 1912, the persons, if any, who claim any interest in the lands hereinafter mentioned or in any one or more of such lands make claim in person or in writing to the said lands or any of them or to some interest therein to M. M. Wedderburn, Esq., Special Officer appointed under section 28 of "The Waste Lands Ordinances of 1897, 1899, 1900, and 1903." at his office at Fort, Colombo:

Such Special Officer, in pursuance of the powers vested in him by the said Ordinances, will declare by writing under his hand that the said lands or such of them, as to which no claim has been made, are the property of the Crown.

M. M. WEDDERBURN,  
Special Officer.

*Description of the Lands referred to.*

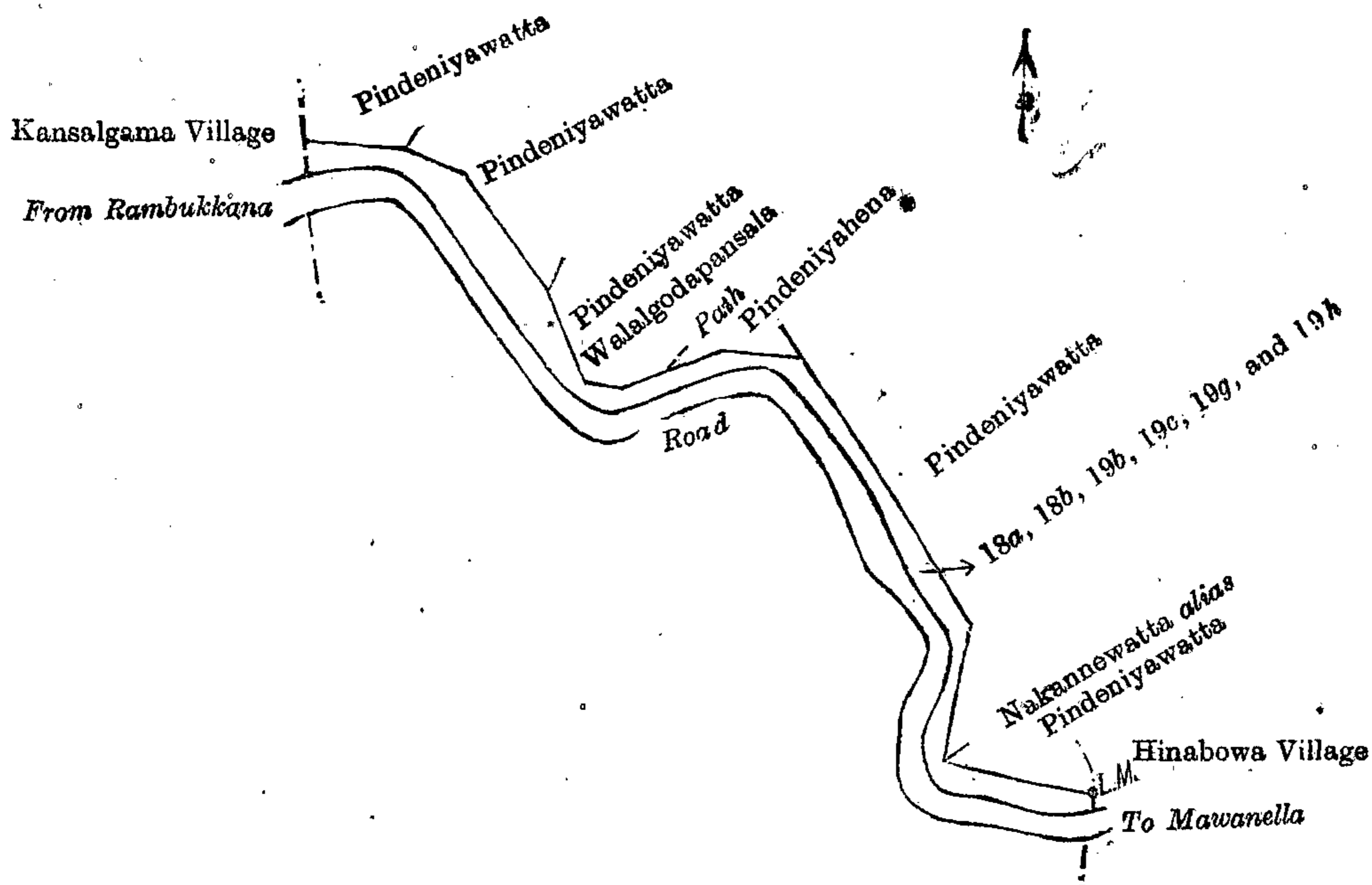
The following lots situated in the village of Ambatenna, in the Kinigoda korale of the Kegalla District, in the Province of Sabaragamuwa, as described in the annexed diagram:—

Preliminary plan 103.

Situation: Ambatenna village in Kinigoda korale of Kegalla District.

| Lot. | Name of Land.                      | Extent, A. R. P. | Lot. | Name of Land.                      | Extent, A. R. P. |
|------|------------------------------------|------------------|------|------------------------------------|------------------|
| 18a  | Pindeniya-watta (road reservation) | 0 0 4            | 19g  | Pindeniya-watta (road reservation) | 0 1 10           |
| 18b  | Do. (do.)                          | 0 0 6            | 19h  | Do. (do.)                          | 0 0 14           |
| 19b  | Do. (do.)                          | 0 0 19           |      |                                    |                  |
| 19c  | Do. (do.)                          | 0 0 25           |      |                                    | 0 2 38           |

and bounded as follows: on the north by Pindeniya-watta claimed by Mawalagedera Mudiense and others, Pindeniya-watta claimed by Pindeniya-gedera Ram Menika, Pindeniya-watta claimed by Walalgoda Pansala, Pindeniya-hena claimed by Kaluachchigedera Punchi Menika, Pindeniya-watta claimed by the Walalgoda Pansala, Pindeniya-hena claimed by Kaluachchigedera Punchi Menika; on the east by Pindeniya-watta claimed by Madawola Rasnekerallalage Punchirala and others, Nakannawatta alias Pindeniya-watta claimed by Attaudarallalage Appuhamy Vedarala, the village limit of Hinabowa; on the south by the road from Mawanella to Rambukkana; on the west by the road from Mawanella to Rambukkana, the village limit of Kansalagama.



Surveyor-General's Office,  
Colombo, November 5, 1912.

Scale of 4 Chains to an Inch.  
Kegalla S. O. 3, 1912—1913.

A. H. G. DAWSON,  
for Surveyor-General.

**Kegalla Notice No 4,687.****Notice under "The Waste Lands Ordinances of 1897, 1899, 1900, and 1903."**

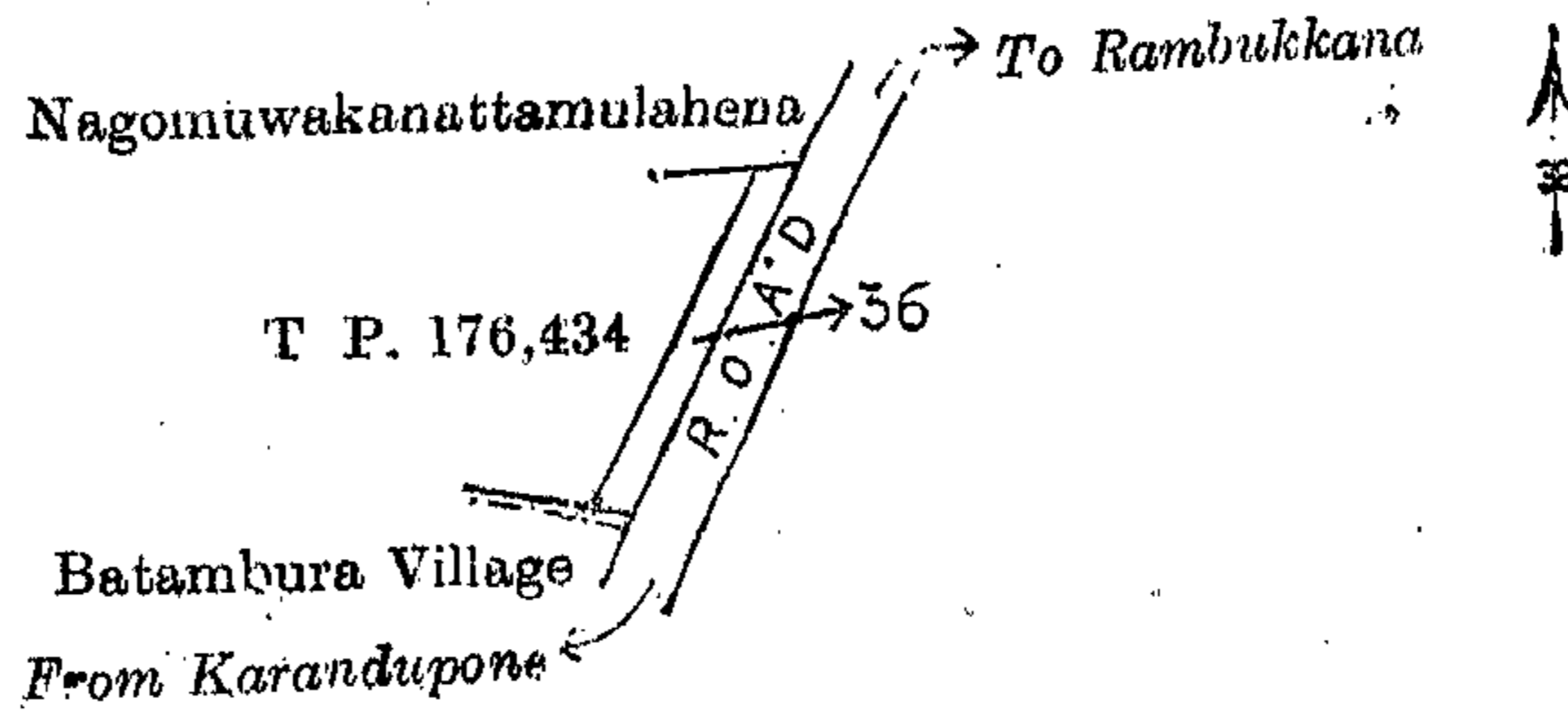
TAKE notice that unless within three months from December 20, 1912, the persons, if any, who claim any interest in the land hereinafter mentioned make claim in person or in writing to the said land or to some interest therein to M. M. Wedderburn, Esq., Special Officer appointed under section 28 of "The Waste Lands Ordinances of 1897, 1899, 1900, and 1903," at his office at Fort, Colombo :

Such Special Officer, in pursuance of the powers vested in him by the said Ordinances, will declare by writing under his hand that the land, to which no claim has been made, is the property of the Crown.

M. M. WEDDERBURN,  
Special Officer.

*Description of the Land referred to.*

The land commonly called or known as Nagomuwalanda (road reservation), leased from the Crown, situated in the village of Kurempola, in the Kinigoda korale of the Kegalla District, in the Province of Sabaragamuwa, containing in extent 13 perches, and shown as lot 36 in preliminary plan 113, and in the annexed diagram, and bounded as follows : on the north by Nagomuwanattamulahena claimed by Patabendigedera Kuda Naide ; on the east by the road from Rambukkana to Karandupone ; on the south by the village limit of Batambura ; on the west by T. P. 176,434.



Surveyor-General's Office,  
Colombo, October 30, 1912.

Scale of 4 Chains to an Inch.  
Kegalla S. O. 4, 1912—1913.

A. H. G. DAWSON,  
for Surveyor-General.

**Kegalla Notice No. 4,688.****Notice under "The Waste Lands Ordinances of 1897, 1899, 1900, and 1903."**

TAKE notice that unless within three months from December 20, 1912, the persons, if any, who claim any interest in the lands hereinafter mentioned or in any one or more of such lands or to some interest therein make claim in person or in writing to the said lands or any of them or to some interest therein to M. M. Wedderburn, Esq., Special Officer appointed under section 28 of "The Waste Lands Ordinances of 1897, 1899, 1900, and 1903," at his office at Fort, Colombo :

Such Special Officer, in pursuance of the powers vested in him by the said Ordinances, will declare by writing under his hand that the said lands or such of them, as to which no claim has been made, are the property of the Crown.

M. M. WEDDERBURN,  
Special Officer.

*Description of the Lands referred to.*

The following lots situated in the village of Gangekumbura, in the Kinigoda korale of the Kegalla District, in the Province of Sabaragamuwa, as described in the annexed diagrams :—

## I.—Preliminary plan 100.

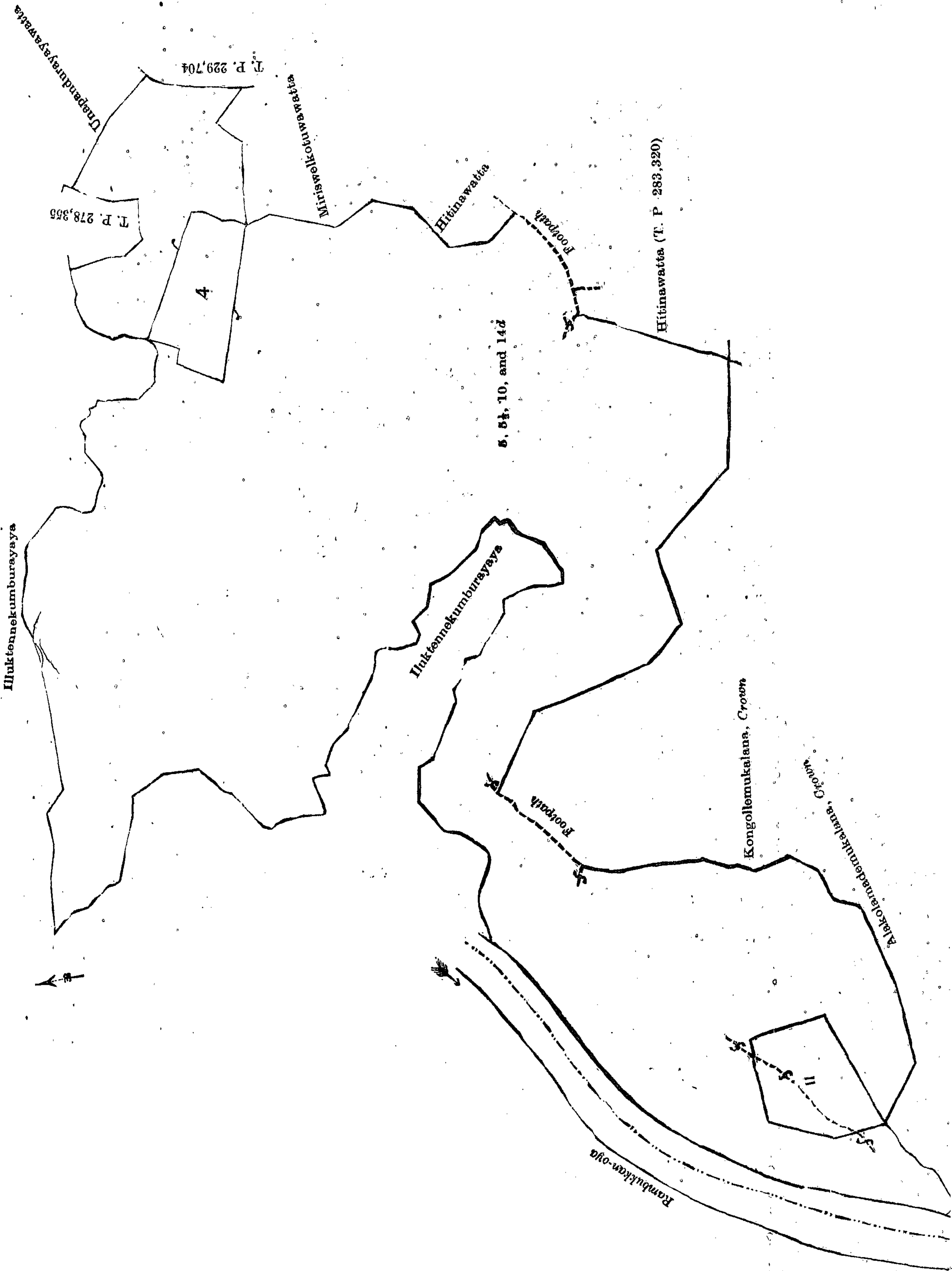
Situation : Gangekumbura village in Kinigoda korale of Kegalla District.

| Lot. | Name of Land.                                       | Extent, A. R. P. |
|------|---|------------------|
| 5    | Unapandurahenyaya                                   | 22 1 0           |
| 5½   | Miriswelkotuwahena, Unapanduruhenyaya               | 2 2 32           |
| 10   | Godepallehekumburagawahena, Alakolamadahenyaya      | 12 2 24          |
| 14d  | Kongollemukalana, Alakolamademukalana, Gotuthagolla | 3 3 33           |
|      |   | 41 2 9           |

and bounded as follows : on the north by Illuktennekumburuyaya (private), T. P. 278,355, Unapandurayayawatta claimed by Kapugedera Mudalihamy ; on the east by T. P. 229,704, Miriswelkotuwawatta claimed by Herat Mudiyansele Dingiri Banda and others, Hitinawatta claimed by Dambagodeyalage Pancha and others, a footpath, Hitinawatta sold by the Crown (T. P. 283,320) ; on the south by Kongollemukalana declared to be the property of the Crown under the Waste Lands Ordinances, a footpath, Alakolamademukalana declared to be the property of the Crown under the Waste Lands Ordinances ; on the west by the Rambukkan-oya, Illuktennekumburuyaya (private).

NOTE.—The following lots lying within the above boundaries are excluded from this notice, and their aggregate acreage of 2 acres and 17 perches is not included in the acreage of 41 acres 2 roods and 9 perches given above :—

| Lot. | Name of Land. | Preliminary plan 100. | Extent, A. R. P. |
|------|---------------|-----------------------|------------------|
| 4    | T. P. 279,146 | .. .. .               | 1 0 5            |
| 11   | T. P. 278,888 | .. .. .               | 1 0 12           |
|      |               |                       | 2 0 17           |



Scale of 4 Chains to an Inch.

Surveyor-General's Office,  
Colombo, November 4, 1912.

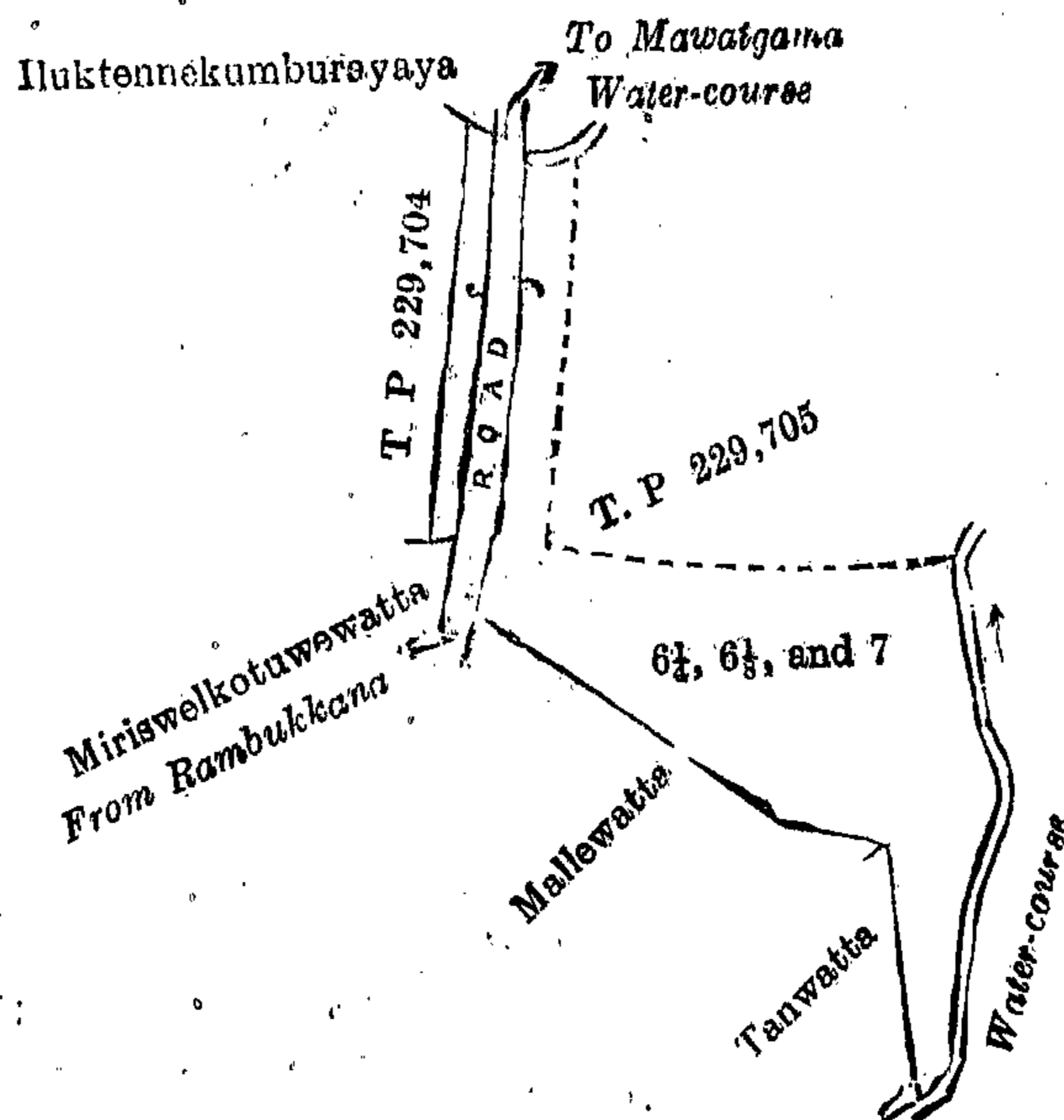
A. H. G. DAWSON,  
for Surveyor-General.

## II.—Preliminary plan 100.

Situation : Gangekumbura village in Kinigoda korale of Kegalla District.

| Lot.            | Name of Land.                            | Extent, A. R. P. |
|-----------------|--|------------------|
| 6 $\frac{1}{2}$ | Kohilagodellehena (reservation for road) | 0 0 22           |
| 6 $\frac{1}{8}$ | Do. ( do. )                              | 0 0 36           |
| 7               | Kohilagodellehena                        | 1 1 24           |
|                 |  | 1 3 2            |

and bounded as follows : on the north by Illuktennekumburayaya (private), a water-course, T. P. 229,705; on the east by a water-course; on the south by Tanwatta claimed by Herat Mudiyansele Dingiri Banda and others, Mallewatta claimed by Dambegodayelage Rankiri; on the west by Miriswelkotuwewatta claimed by Herat Mudiyansele Dingiri Banda and others, T. P. 229,704.



Surveyor-General's Office,  
Colombo, November 4, 1912.

Scale of 4 Chains to an Inch.

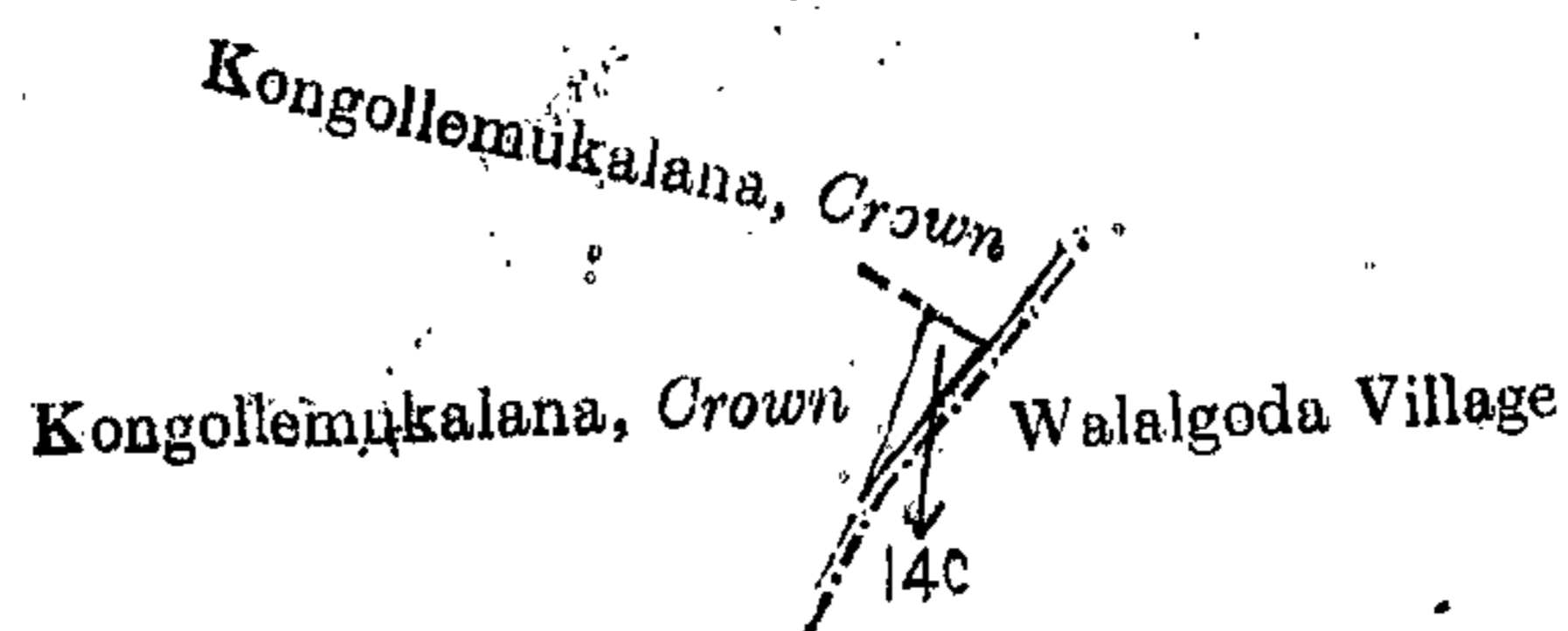
A. H. G. DAWSON,  
for Surveyor-General.

## III.—Preliminary plan 100.

Situation : Gangekumbura village in Kinigoda korale of Kegalla District.

| Lot. | Name of Land.                                       | Extent, A. R. P. |
|------|---|------------------|
| 14c  | Kongollemukalana, Alakolamademukalana, Gotuthagolla | 0 0 3            |

and bounded as follows : on the north by Kongollemukalana declared to be the property of the Crown under the Waste Lands Ordinances; on the east and south by the village limit of Walalgoda; on the west by Kongollemukalana declared to be the property of the Crown under the Waste Lands Ordinances.



Surveyor-General's Office,  
Colombo, November 4, 1912.

Scale of 4 Chains to an Inch.

A. H. G. DAWSON,  
for Surveyor-General.

Kegalla S. O. 5, 1912—1913.

**FINAL ORDERS.****Hambantota S. O. No. 870.****Order under Section 2 of "The Waste Lands Ordinances of 1897, 1899, 1900, and 1903," declaring Lands to be Crown Property.**

In the matter of the lands commonly called or known as Kirimetiwalagawahena, Kalugasarehena, &c., situate in the village of Hillageaina, in the West Giruwa pattu of the Hambantota District, in the Southern Province, and of "The Waste Lands Ordinances of 1897, 1899, 1900, and 1903."

THE notice required by section 1 of "The Waste Lands Ordinances of 1897, 1899, 1900, and 1903," having been duly published in manner prescribed by that section in respect of the above-named lands (*vide* Notice No. 4,449), and no claim having been made to the said lands or to any interest therein within the period of three months from the date specified in the said notice, I, Walter Ernest Wait, Special Officer appointed under section 28 of the said Ordinances, under and by virtue of the powers vested in me in that behalf by section 2 of the said Ordinances, do hereby, on November 7, 1912, order and declare that the said lands, as more fully described herein below, situate in the village of Hillageaina, in the West Giruwa pattu of the Hambantota District, in the Southern Province, and shown as lots 44c, 76, 89a, 93, 93a, 52, 54, 73, 75, 40, 85, 60, 67a, 98, 90, 90a, 90b in preliminary plan 381, and in the annexed diagrams, and containing in extent 11 acres and 9 perches, are the property of the Crown.

Description of the Lands referred to.

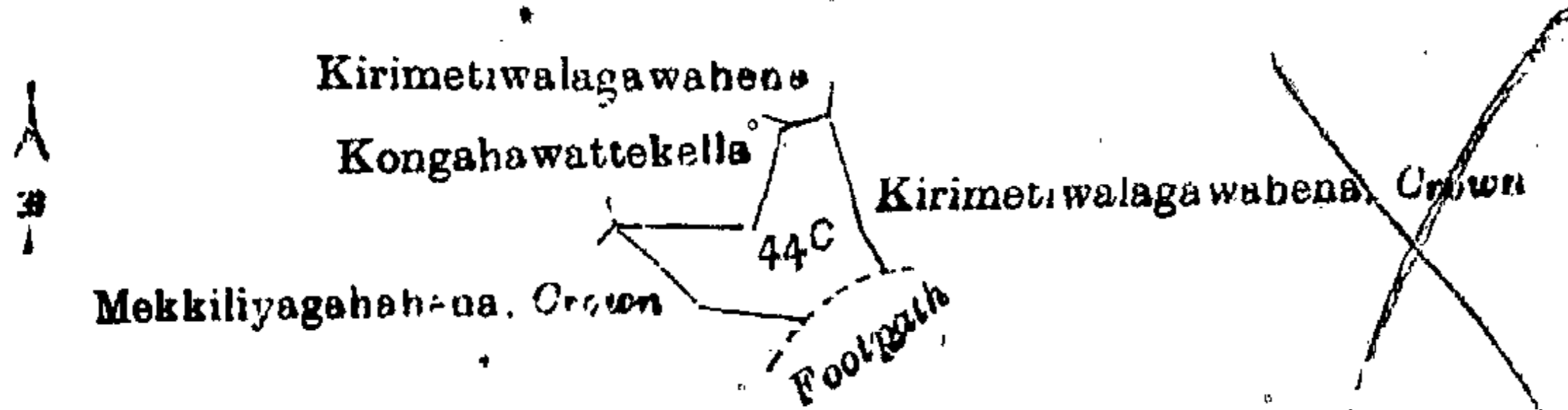
The following lots situated in the village of Hillageaina, in the West Giruwa pattu of the Hambantota District, in the Southern Province, as described in the annexed diagrams:—

I.—Preliminary plan 381.

Situation: Hillageaina village in West Giruwa pattu of Hambantota District.

| Lot. | Name of Land.        | Extent, A. R. P. |
|------|----------------------|------------------|
| 44c  | Kirimetiwalagawahena | 0 3 10           |

and bounded as follows: on the north by Kongahawattekella claimed by Karunayakankanamage Babahami, Kirimetiwalagawahena sold by the Crown; on the east by Kirimetiwalagawahena claimed by the Crown; on the south by a footpath; on the west by Mekkiliyagahahena claimed by the Crown.



Scale of 8 Chains to an Inch.

Surveyor-General's Office,  
Colombo, April 23, 1912.

A. H. G. DAWSON,  
for Surveyor-General.

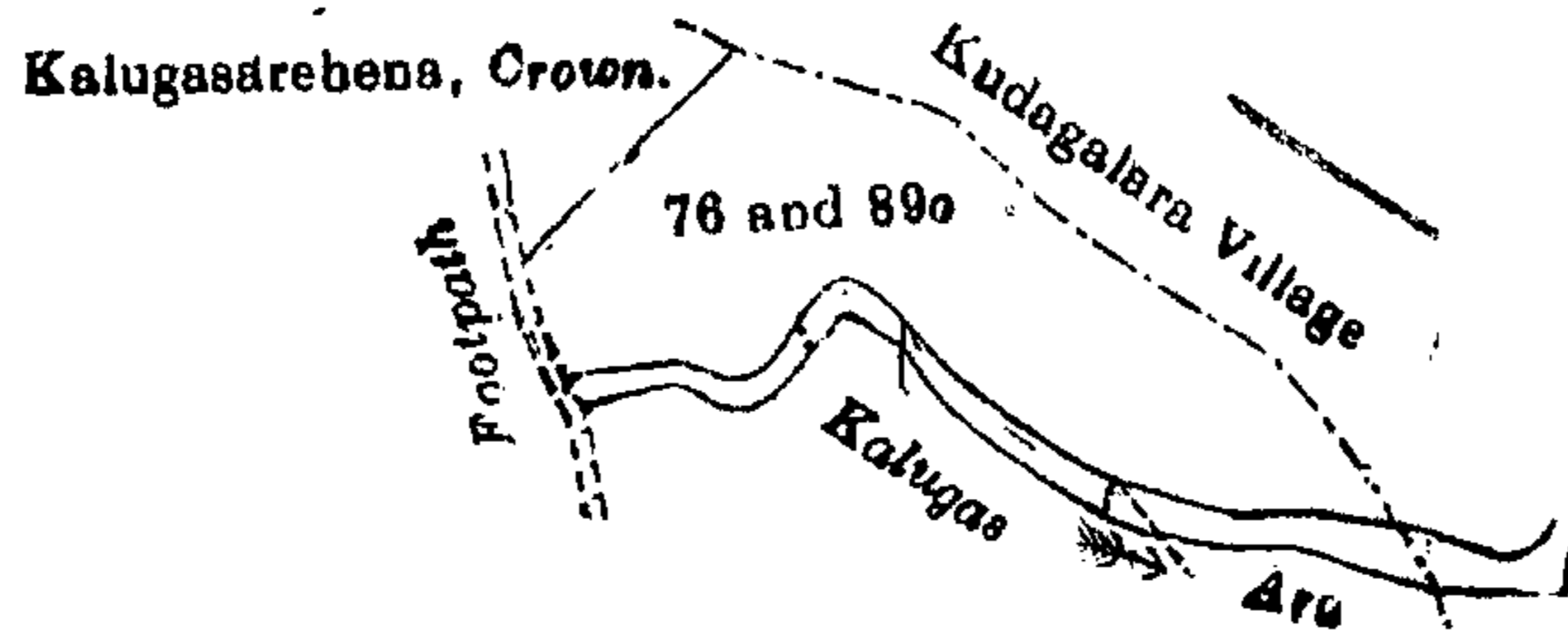
II.—Preliminary plan 381.

Situation: Hillageaina village in West Giruwa pattu of Hambantota District.

| Lot. | Name of Land.  | Extent, A. R. P. |
|------|----------------|------------------|
| 76   | Kalugasarehena | 3 0 23           |
| 89a  | Do.            | 0 2 26           |

3 3 9

and bounded as follows: on the north and east by the village limit of Kudagalara; on the south by Kalugasara claimed by the Crown, Kalugasarehena claimed by the Crown (the Kalugas-ara); on the west by a footpath, Kalugasarehena claimed by the Crown.



Scale of 8 Chains to an Inch.

Surveyor-General's Office,  
Colombo, April 23, 1912.

A. H. G. DAWSON,  
for Surveyor-General.

III.—Preliminary plan 381.

Situation: Hillageaina village in West Giruwa pattu of Hambantota District.

| Lot. | Name of Land. | Extent, A. R. P. |
|------|---------------|------------------|
| 93   | Serugahawatta | 1 0 32           |
| 93a  | Do.           | 0 0 4            |

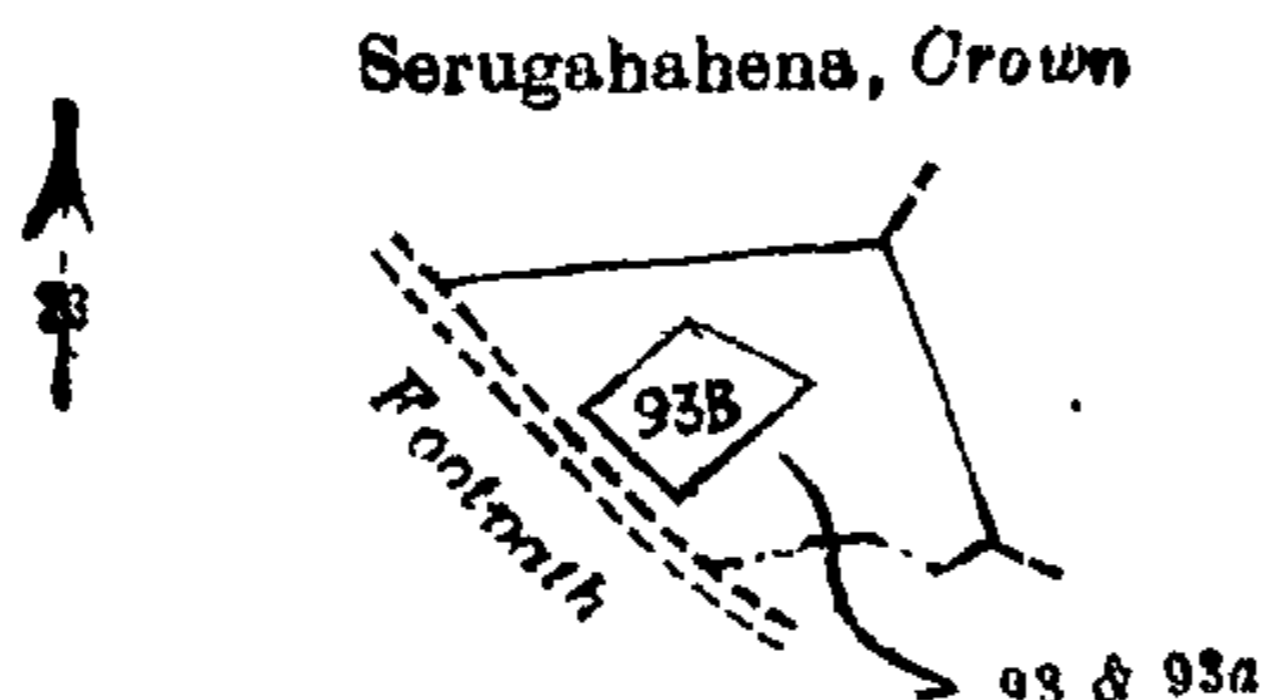
1 0 36

and bounded as follows: on the north, east, and south by Serugahahena claimed by the Crown; on the west by a footpath

NOTE.—The following lot lying within the above boundaries is excluded from this order, and its extent of 1 rood and 4 perches is not included in the acreage of 1 acre and 36 perches given above:—

Preliminary plan 381.

| Lot. | Name of Land. | Extent, A. R. P. |
|------|---------------|------------------|
| 93b  | Serugahawatta | 0 1 4            |



Scale of 8 Chains to an Inch.

Surveyor-General's Office,  
Colombo, April 23, 1912.

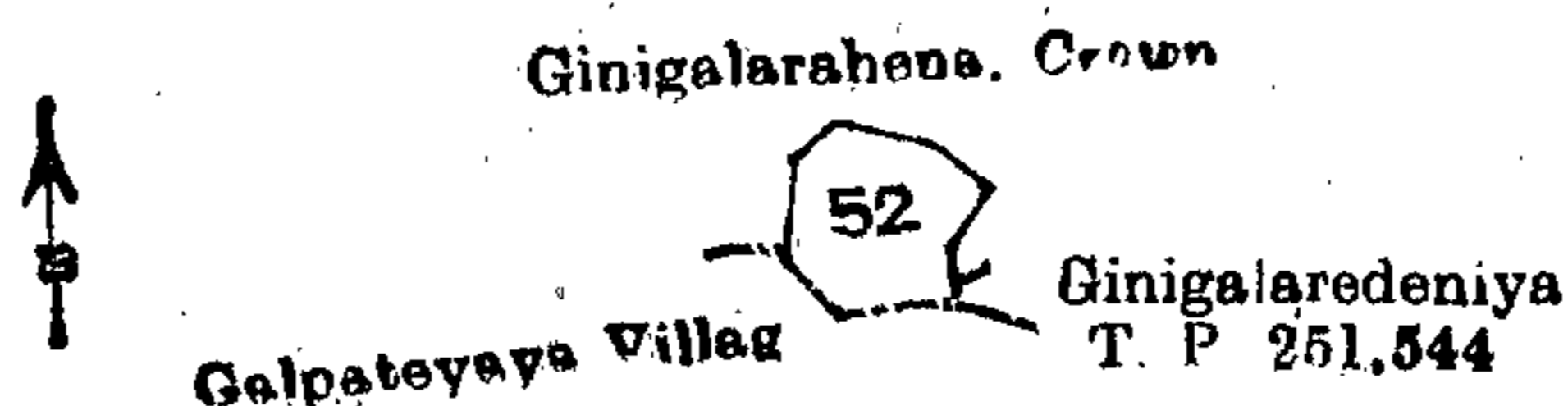
A. H. G. DAWSON,  
for Surveyor-General.

IV.—Preliminary plan 381.

Situation: Hillageaina village in West Giruwa pattu of Hambantota District.

| Lot. | Name of Land.          | Extent, A. R. P. |
|------|------------------------|------------------|
| 52   | Ginigalarehenakoratuwa | 0 2 1            |

and bounded as follows: on the north by Ginigalarahena claimed by the Crown; on the east by Ginigalaradeniya sold by the Crown (T. P. 251,544); on the south by the village limit of Galpottayaya; on the west by Ginigalarahena claimed by the Crown.



Surveyor-General's Office,  
Colombo, April 23, 1912.

Scale of 8 Chains to an Inch.

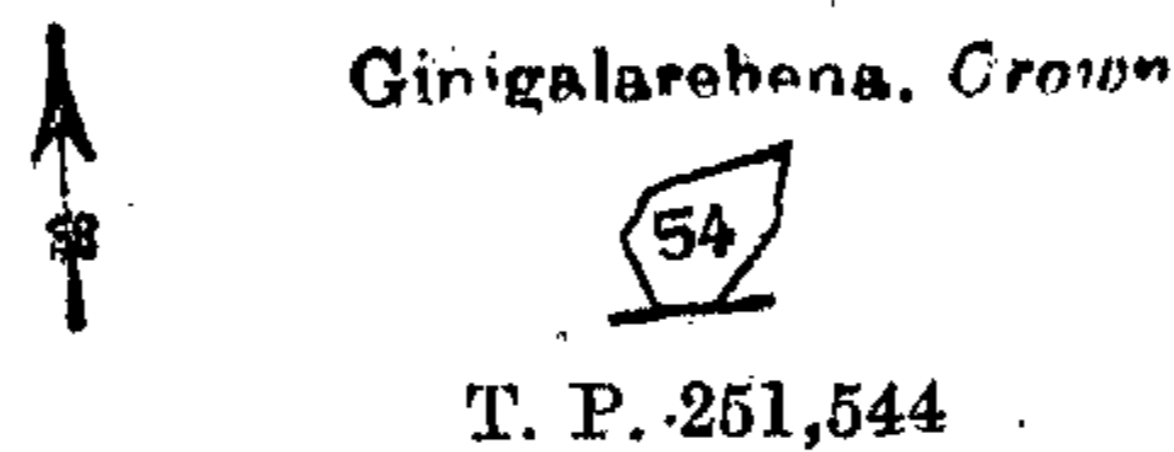
A. H. G. DAWSON,  
for Surveyor-General.

V.—Preliminary plan 381.

Situation: Hillageaina village in West Giruwa pattu of Hambantota District.

| Lot. | Name of Land. | Extent, A. R. P. |
|------|---------------|------------------|
| 54   | Ginigalahena  | 0 0 31           |

and bounded as follows: on the north and east by Ginigalahena claimed by the Crown; on the south by T. P. 251,544; on the west by Ginigalahena claimed by the Crown.



Surveyor-General's Office,  
Colombo, April 23, 1912.

Scale of 8 Chains to an Inch.

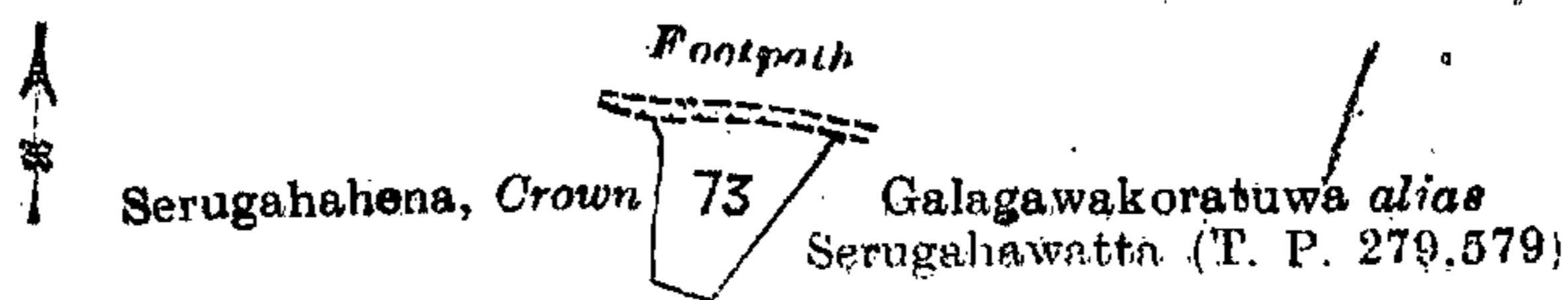
A. H. G. DAWSON,  
for Surveyor-General.

VI.—Preliminary plan 381.

Situation: Hillageaina village in West Giruwa pattu of Hambantota District.

| Lot. | Name of Land.                               | Extent, A. R. P. |
|------|---|------------------|
| 73   | Galagawakoratuwa <i>alias</i> Serugahawatta | 0 2 12           |

and bounded as follows: on the north by a footpath; on the east by Galagawakoratuwa *alias* Serugahawatta (T. P. 279,579) sold by the Crown; on the south and west by Serugahahena claimed by the Crown.



Surveyor-General's Office,  
Colombo, April 23, 1912.

Scale of 8 Chains to an Inch.

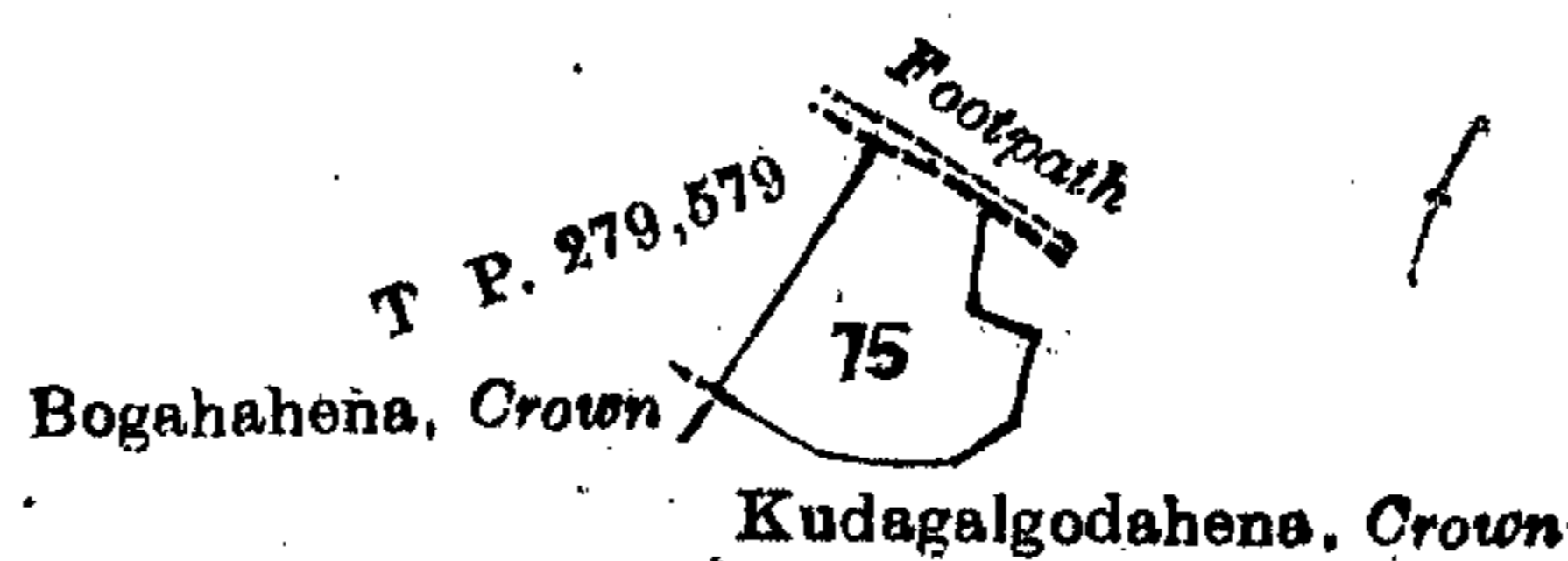
A. H. G. DAWSON,  
for Surveyor-General.

VII.—Preliminary plan 381.

Situation: Hillageaina village in West Giruwa pattu of Hambantota District.

| Lot. | Name of Land.                               | Extent, A. R. P. |
|------|---|------------------|
| 75   | Galagawakoratuwa <i>alias</i> Serugahawatta | 1 0 5            |

and bounded as follows: on the north by a footpath; on the east by Kudalgodahena claimed by the Crown; on the south by Kudalgodahena claimed by the Crown, Bogahahena claimed by the Crown; on the west by T. P. 279,579.



Surveyor-General's Office,  
Colombo, April 23, 1912.

Scale of 8 Chains to an Inch.

A. H. G. DAWSON,  
for Surveyor-General.

VIII.—Preliminary plan 381.

Situation: Hillageaina village in West Giruwa pattu of Hambantota District.

| Lot. | Name of Land.  | Extent, A. R. P. |
|------|----------------|------------------|
| 40h  | Punchigodahena | 0 0 36           |

and bounded as follows: on the north, east, south, and west by Punchigodahena claimed by the Crown.

Punchigodahena, Crown



Surveyor-General's Office,  
Colombo, April 23, 1912.

Scale of 8 Chains to an Inch.

A. H. G. DAWSON,  
for Surveyor-General.

IX.—Preliminary plan 381.

Situation: Hillageaina village in West Giruwa pattu of Hambantota District.

| Lot. | Name of Land.   | Extent, A. R. P. |
|------|-----------------|------------------|
| 85   | Burutagahawatta | 0 0 32           |

and bounded as follows: on the north by Waljulgahagoda claimed by the Crown and now declared to be the property of the Crown under the Waste Lands Ordinances; on the east by Burutagahawatta sold by the Crown (T. P. 193,174); on the south by Kanatewattahena claimed by the Crown and now sold by the Crown; on the west by T. P. 267,768.



Surveyor-General's Office,  
Colombo, April 23, 1912.

Scale of 8 Chains to an Inch.

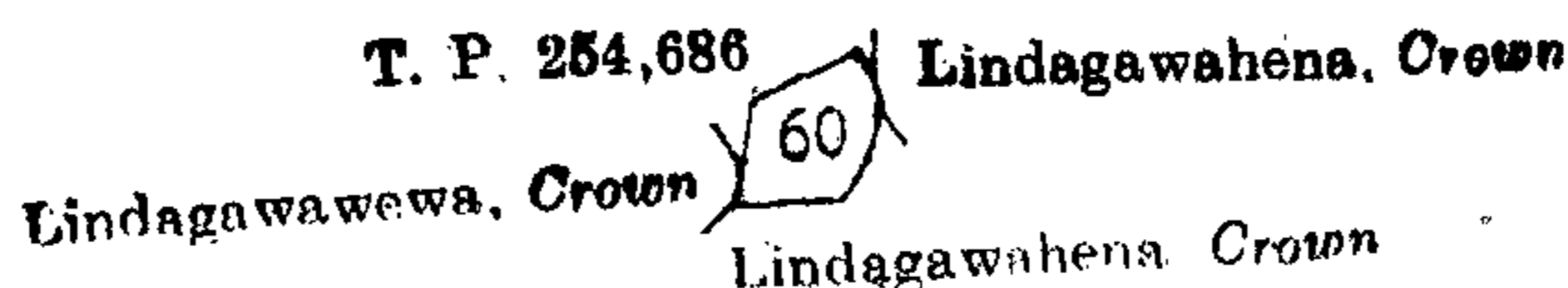
A. H. G. DAWSON,  
for Surveyor-General.

X.—Preliminary plan 381.

Situation : Hillageaina village in West Giruwa pattu of Hambantota District.

| Lot. | Name of Land.  | Extent, A. R. P. |
|------|----------------|------------------|
| 60   | Lindagawawatta | 0 1 13           |

and bounded as follows : on the north by T. P. 254,686 ; on the east and south by Lindagawahena claimed by the Crown ; on the west by Lindagawahena claimed by the Crown (T. P. 254,686).



Surveyor-General's Office,  
Colombo, April 23, 1912.

Scale of 8 Chains to an Inch.

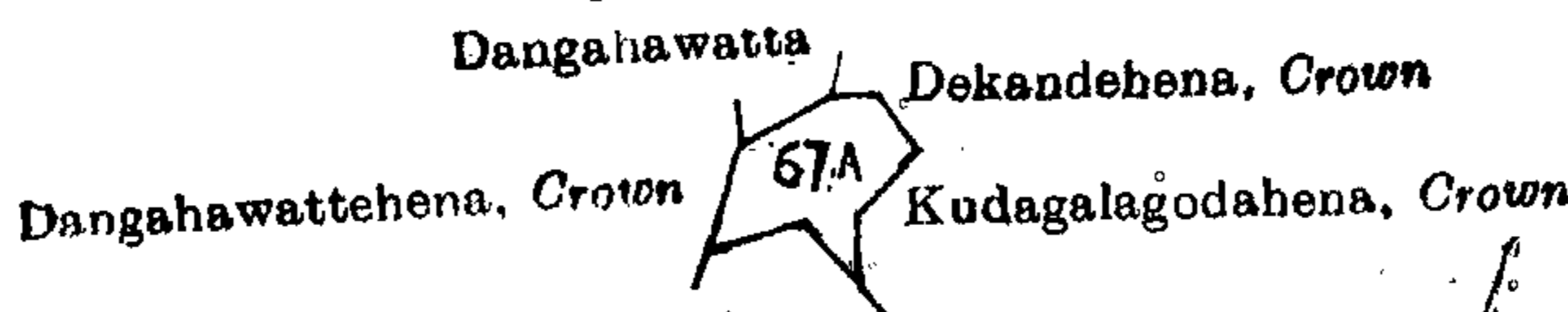
A. H. G. DAWSON,  
for Surveyor-General.

XI.—Preliminary plan 381.

Situation : Hillageaina village in West Giruwa pattu of Hambantota District.

| Lot. | Name of Land. | Extent, A. R. P. |
|------|---------------|------------------|
| 67a  | Dekandewatta  | 0 2 0            |

and bounded as follows : on the north by Dangahawatta claimed by heirs of Wijesin Don Costan, Dekandehena claimed by the Crown ; on the east by Kudagalagodahena claimed by the Crown ; on the south by Ketakelagahawatta claimed by Wijesinghe Don Andiris and others ; on the west by Dangahawattahena claimed by the Crown and now sold by the Crown.



Surveyor-General's Office,  
Colombo, April 23, 1912.

Scale of 8 Chains to an Inch.

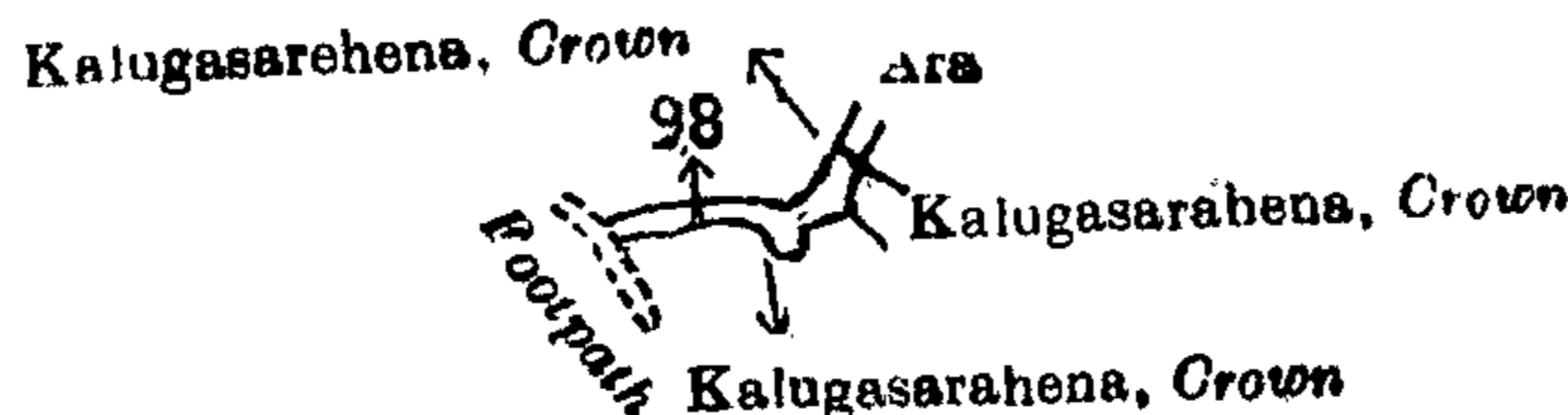
A. H. G. DAWSON,  
for Surveyor-General.

XII.—Preliminary plan 381.

Situation : Hillageaina village in West Giruwa pattu of Hambantota District.

| Lot. | Name of Land. | Extent, A. R. P. |
|------|---------------|------------------|
| 98   | Kalugasara    | 0 0 29           |

and bounded as follows : on the north by Kalugasarehena claimed by the Crown, Ara sold by the Crown ; on the east by Kalugasarahena declared to be the property of the Crown under the Waste Lands Ordinances ; on the south by Kalugasarahena claimed by the Crown ; on the west by a footpath.



Surveyor-General's Office,  
Colombo, April 23, 1912.

Scale of 8 Chains to an Inch.

A. H. G. DAWSON,  
for Surveyor-General.

XIII.—Preliminary plan 381.

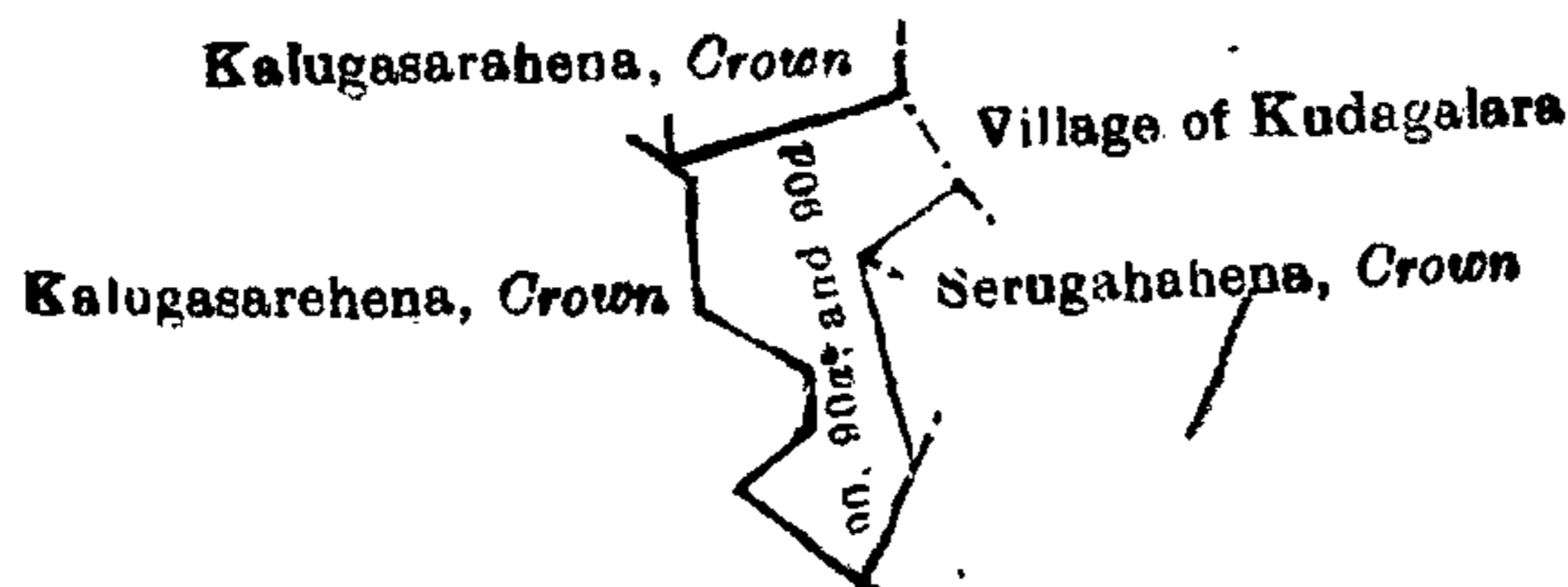
Situation : Hillageaina village in West Giruwa pattu of Hambantota District.

| Lot. | Name of Land.  | Extent, A. R. P. |
|------|----------------|------------------|
| 90   | Kalugasarehena | 0 3 20           |
| 90a  | Do.            | 0 1 23           |
| 90d  | Do.            | 0 0 32           |
|      |                | 1 1 35           |

and bounded as follows : on the north by Kalugasarahena claimed by the Crown ; on the east by the village limit of Kudagalara, Serugahahena claimed by the Crown ; on the south and west by Kalugasarehena claimed by the Crown.

November 7, 1912.

W. E. WAIT,  
Special Officer.



Surveyor-General's Office,  
Colombo, April 23, 1912.

Scale of 8 Chains to an Inch.

A. H. G. DAWSON,  
for Surveyor-General.

## Hambantota S. O. No. 871.

Order under Section 4, Sub-section (1), of "The Waste Lands Ordinances of 1897, 1899, 1900, and 1903,"  
declaring Lands to be Crown Property.

In the matter of the lands commonly called or known as Danwalayaya, &c., Suriyagahahena (reservation and road), situate in the village of Marakolliya, in the West Giruwa pattu of the Hambantota District, in the Southern Province, and of "The Waste Lands Ordinances of 1897, 1899, 1900, and 1903."

WHEREAS in pursuance of section 1 of the said Ordinances it was duly notified on June 4, 1909, that if no claim to the lands commonly called or known as Danwalayaya, &c., Suriyagahahena (reservation and road), situate in the village of Marakolliya, in the West Giruwa pattu of the Hambantota District, in the Southern Province, containing in extent 31 acres 2 roods and 10 perches, and shown as lots 27 and 28 in preliminary plan 318, and in the annexed diagram, was made to Walter Ernest Wait, Special Officer appointed under section 28 of the said Ordinances, within the period of three months from the date specified in such notice, such lands would be declared the property of the Crown, and dealt with on account of the Crown (*vide* Notice No. 3,451):

And whereas (1) Bastian Henry Wickramasingha, (2) Don Abraham de Silva Wickramasingha, (3) Engeltina Abeydeera, (4) Dona Gimara Abeydeera, (5) Nicholas Frederick Obeyasinha, (6) Isaac Romey Abeydeera, duly appointed representative of the minor Lucy Abeydeera, made claim thereto, and whereas the said claimants have withdrawn their claims to the said lands, I, Walter Ernest Wait, Special Officer appointed under section 28 of the said Ordinances, under and by virtue of the powers vested in me in that behalf by section 4 of the said Ordinances, do hereby on October 18, 1912, order and declare under section 4, sub-section (1), of the said Ordinances, that the said lands, as more fully described, herein below, are the property of the Crown.

*Description of the Lands referred to.*

The following lots situated in the village of Marakolliya, in the West Giruwa pattu of the Hambantota District, in the Southern Province, as described in the annexed diagrams:—

## Preliminary plan 318.

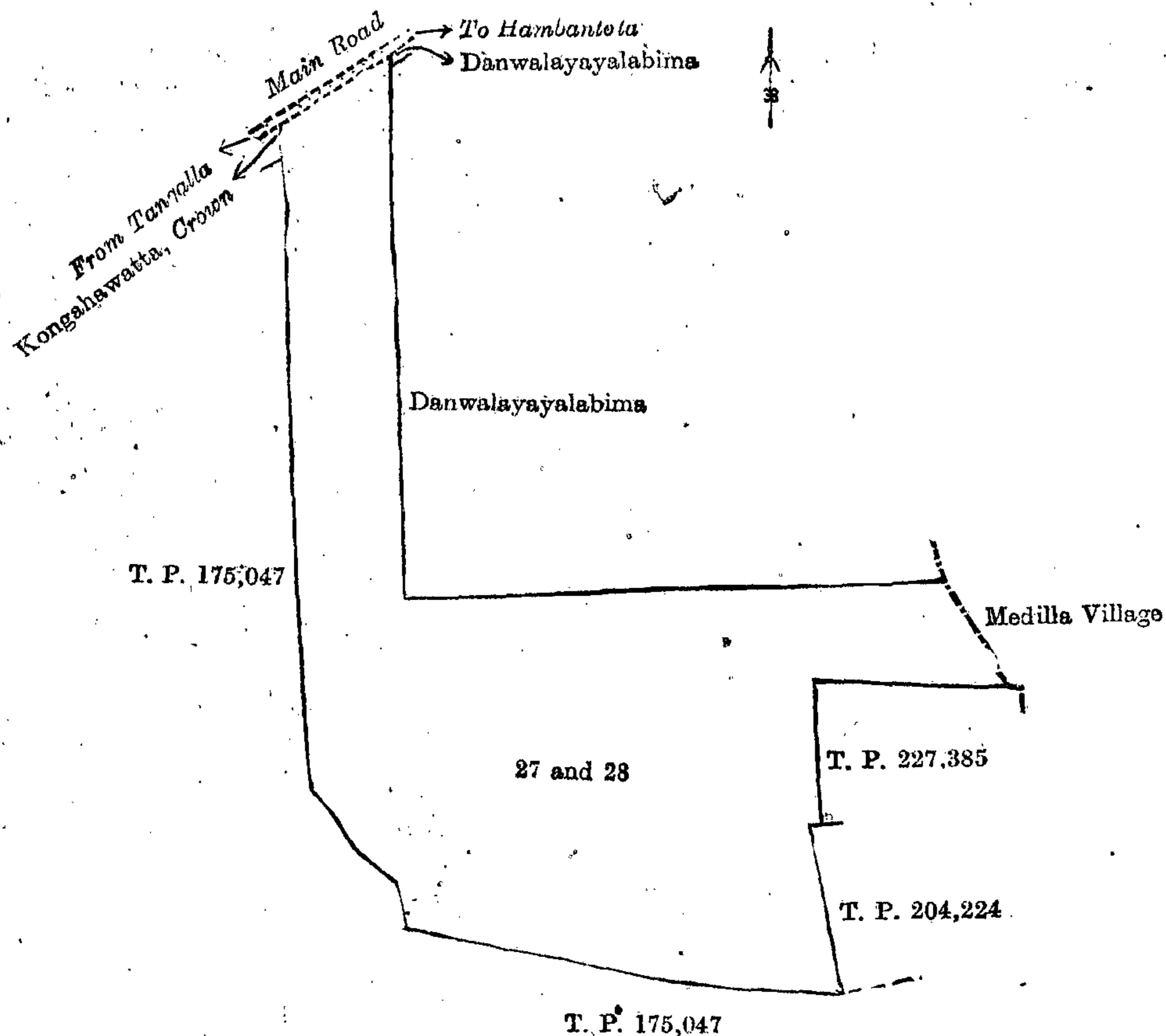
Situation: Marakolliya village in West Giruwa pattu of Hambantota District.

| Lot. | Name of Land.                         | Extent, A. R. P. |
|------|---------------------------------------|------------------|
| 27.  | Danwalayaya, &c.                      | 31 1 9           |
| 28.  | Suriyagahahena (reservation and road) | 0 1 1            |
|      |                                       | 31 2 10          |

and bounded as follows: on the north by the main road from Tangalla to Hambantota, Danawalayayalabima (private), Danawalayayalabima claimed by Bastian Henry Wickremesingha; on the east by the village limit of Medilla, T. Ps. 227,385, 204,224; on the south by T. P. 175,047; on the west by T. P. 175,047, Kongahawatta declared to be the property of the Crown under the Waste Lands Ordinances.

October 18, 1912.

W. E. WAIT,  
Special Officer.





## Hambantota S. O. No. 872.

Order under Section 4, Sub-section (1), of "The Waste Lands Ordinances of 1897, 1899, 1900 and 1903,"  
declaring Lands to be Crown Property.

In the matter of the lands commonly called or known as Wela-atmaga, Karamadadeniya-atmaga, &c., situate in the village of Palle Julampitiya, in the West Giruwa pattu of the Hambantota District, in the Southern Province, and of "The Waste Lands Ordinances of 1897, 1899, 1900, and 1903."

WHEREAS in pursuance of section 1 of the said Ordinances it was duly notified on July 17, 1908, that if no claim to the lands commonly called or known as Wela-atmaga, Karamadadeniya-atmaga, &c., situate in the village of Palle Julampitiya, in the West Giruwa pattu of the Hambantota District, in the Southern Province, containing in extent 637 acres 1 rood and 27 perches, and shown as lots 4, 4a, 4b, 4c, 5a, 9a, 9, 18, 19, 19d, 19j, 19k, 19l, 19m, 19n, 19q, 19s, 26, 37, 41, 44, 44a, 45, 45j, 45p, 45q, 45s, 45w, 45x, 46, 49, 55, 62, 62k, 62o, 62s, 62u, 62w, 77, 78, 84, 85, 86, 88, 90, and 75 in preliminary plan 383, and in the annexed diagrams, was made to John George Fraser, Special Officer appointed under section 28 of the said Ordinances, within the period of three months from the date specified in such notice, such lands would be declared the property of the Crown, and dealt with on account of the Crown (*vide* Notice No. 3,115):

And whereas (1) Kulasin Arachchige Don Pedris Appuhamy, (2) ditto Dingi Appuhamy, (3) Wirasinha Kulatunga Anohamine, widow of Kulasin Arachchige Don Cornelis Appuhamy, (4) Don Fransisku Arachchige Don Davith Appuhamy, (5) Obada Arachchige Don Pedris, (6) Abesin Hettiachchige Don Mathes, (7) Samarawickkrama Abesin Hettiachchige Don Juwanis made claim thereto, and whereas the said claimants have withdrawn their claims to the said lands, I, Walter Ernest Wait, Special Officer appointed under section 28 of the said Ordinances, under and by virtue of the powers vested in me in that behalf by section 4 of the said Ordinances, do hereby on September 16, 1912, order and declare under section 4, sub-section (1), of the said Ordinances, that the said lands, as more fully described herein below, are the property of the Crown.

## Description of the Lands referred to.

The following lots situated in the village of Palle Julampitiya, in the West Giruwa pattu of the Hambantota District, in the Southern Province, as described in the annexed diagrams:—

## I.—Preliminary plan 383.

Situation: Palle Julampitiya village in West Giruwa pattu of Hambantota District.

| Lot. | Name of Land.   | Extent, A. R. P. | Lot. | Name of Land.  | Extent, A. R. P. |
|------|---|------------------|------|--|------------------|
| 4    | Wela-atmaga   | 0 2 22           | 45s  | Galagawahena   | 0 0 14           |
| 4a   | Do.   | 0 0 35           | 45w  | Alembehenekella  | 0 0 10           |
| 4b   | Do.   | 0 0 5            | 45x  | Do.  | 0 2 32           |
| 4c   | Do.   | 0 0 23           | 46   | Loluwehenekella  | 0 2 12           |
| 5a   | Karamadadeniya-atmaga   | 0 0 19           | 49   | Attahinigahahena   | 0 1 4            |
| 9a   | Karamadahena  | 3 0 21           | 55   | Konkebellahena   | 0 3 5            |
| 9    | Iriyaketiawattakaramadahena   | 0 1 34           | 62   | Galpolagoda, Bogahahena, Etainigahahena, Medahenewatta, Namathigahahena, Kiriwanagalgodellenahena, Ambagahahena, Neminugehena, Kalactuwwewehena, Dangahahena, Konkebellahena, Sudugalralahenekella, Gurumadittahena, Guruwalehenakella, Tittawalahena, Bunugehena, Dangahaliyaddagawahena, Mokiliyagahahenekella, Kalutyahena, Kahatahenekoratuwa, Kongahahenekella, Mahabodandehena | 364 1 33         |
| 18   | Komehenekella   | 0 2 0            | 62k  | Bogahahena   | 0 2 37           |
| 19   | Andayanpalehena, Kalagahahena, Komehena, Ambagaharuppa, Arawattahena, Acharigeruppa, Loluwehena, Pansalahena, Millakolahena, Inginigahahena, Kalagahahena, Kahatahena, Weligamayagodella, Pattiyahena, Pahalawattakella, Totupalagahahena | 119 3 4          | 62o  | Kuttiyawattahena   | 0 2 8            |
| 19d  | Pansalahena   | 13 2 5           | 62s  | Weragodahena <i>alias</i> Bogahahena (reservation for path)  | 0 0 13           |
| 19j  | Kammalehena, Acharigeruppa <i>alias</i> Kongahahena   | 34 1 25          | 62u  | Ambagahakoratuwa (reservation for path)  | 0 0 9            |
| 19k  | Do.   | 0 1 1            | 62w  | Ketakelagahawatta (reservation for path)   | 0 0 13           |
| 19l  | Mellegearewattahena   | 0 1 17           | 77   | Ginigalarahenekoratuwa   | 0 1 20           |
| 19m  | Pahalawattakella  | 0 0 23           | 78   | Gurumadittehenekabella   | 2 1 38           |
| 19n  | Acharigeruppa   | 0 0 16           | 84   | Tittawelhenekella  | 0 2 24           |
| 19q  | Pahalawattakella  | 0 0 15           | 85   | Bogahahenekoratuwa   | 0 2 21           |
| 19s  | Gurugalpolehena   | 0 0 8            | 86   | Do.  | 1 1 4            |
| 26   | Wela-atmaga   | 1 1 2            | 88   | Gurumadittehenekabella   | 1 0 11           |
| 37   | Do.   | 2 1 20           | 90   | Sudugalpolahenekoratuwa  | 0 1 4            |
| 41   | Galagawahena  | 0 2 20           |      |  |                  |
| 44   | Do.   | 1 0 11           |      |  |                  |
| 44a  | Galagawawatta   | 0 3 25           |      |  |                  |
| 45   | Loluwehena, Gurugalpolahena, Patangimandiyahena, Pattiyahena, Paluwattahena, Yahalpalahena, Roddahena, Karamadahenekella  | 78 3 7           |      |  |                  |
| 45j  | Karamadahena  | 0 3 2            |      |  |                  |
| 45p  | Patawijemandiyehena   | 0 0 28           |      |  |                  |
| 45q  | Rodehenekella   | 0 0 8            |      |  |                  |
|      |   |                  |      |  | 635 0 28         |

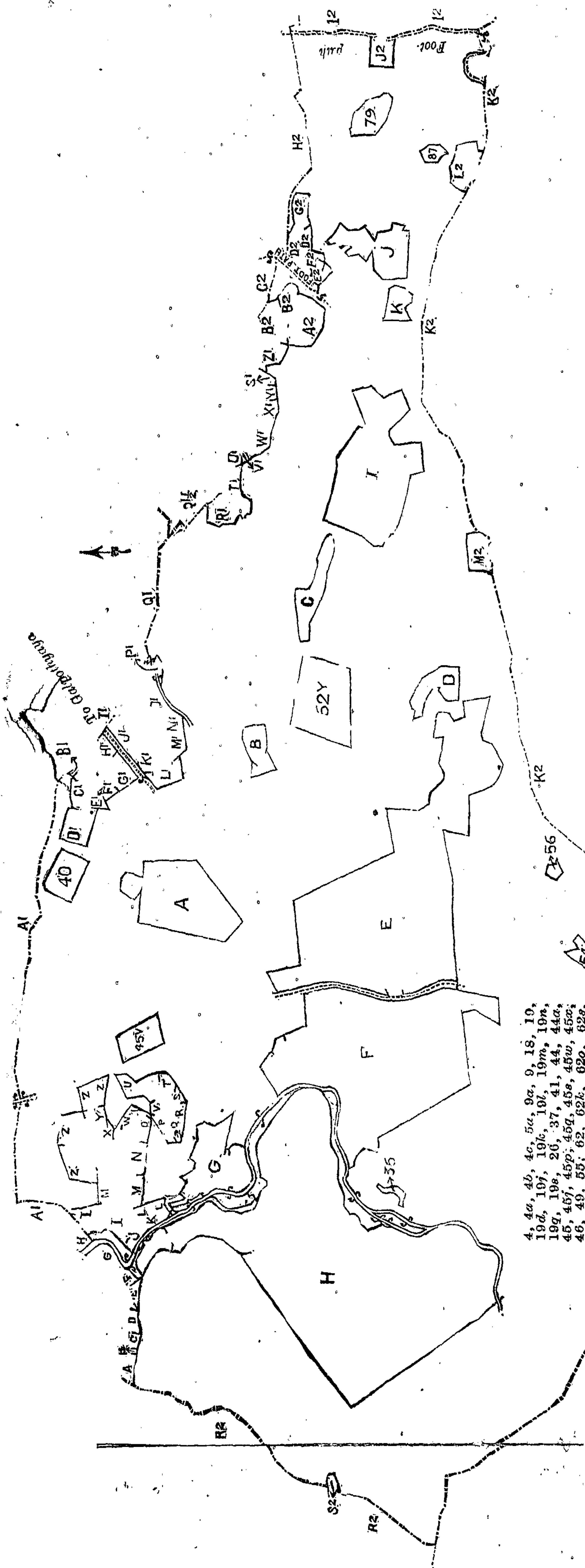
and bounded as follows: on the north by the village limit of Handapangalageaina, Galagawahena to be declared the property of the Crown under the Waste Lands Ordinances, Galagawahenekoratuwa sold by the Crown (part of T. P. 266,956), Galagawahena to be declared the property of the Crown under the Waste Lands Ordinances, Galagawahenekoratuwa sold by the Crown (part of T. P. 266,956), Galagawawatta to be declared the property of the Crown under the Waste Lands Ordinances, Galagawahenekabella to be declared the property of the Crown under the Waste Lands Ordinances, Galagawahena to be declared the property of the Crown under the Waste Lands Ordinances, the village limit of Handapangalageaina, Pahalawattakella to be declared the property of the Crown under the Waste Lands Ordinances, Gurugalpolehena to be declared the property of the Crown under the Waste Lands Ordinances, Hikgahawatta claimed by Vitaranage Andiris; Nugagahawatta claimed by Dandeni Arachchige Appu, an ara or dola, Dawatawatta claimed by Wirasinghe Hettiachchige Babahamy, the village limit of Handapangalageaina, the village limit of Hillageaina, Sapugahagodahena declared to be the property of the Crown under the Waste Lands Ordinances, Sapugahagodahena sold by Crown (part of T. P. 280,165), Sapugahagodahena declared to be the property of the Crown under the Waste Lands Ordinances, Sapugahagodawatta sold by the Crown, Sapugahagodawatta sold by the Crown (part of T. P. 280,306) Sapugahagodawatta sold by the Crown, Mekiliyagahamadittehena declared to be the property of the Crown under the Waste Lands Ordinances, Mekiliyagahamadittehena sold by the Crown, the village limit of Hillageaina, a footpath, Nugahena sold by the Crown, Nugawatta claimed by Kitulagodage Appu, Dangahalindagawawatta claimed by Samarawickkrama Lokugamage Dissanhamy, the

village limit of Hillageaina; on the east by the village limit of Galpotheyaya (a footpath), Gurumadittehena to be declared the property of the Crown under the Waste Lands Ordinances, the village limit of Galpotheyaya (a footpath); on the south by the village limit of Malhewageaina, Sudugalpolehenekoratuwa sold by the Crown (part of T. P. 266,959), the village limit of Malhewageaina, Bogahahena declared to be the property of the Crown under the Waste Lands Ordinances, the village limit of Malhewageaina, a Gansabhawa path, the Tambahiti-dola, a Gansabhawa path; on the west by the village limit of Pahalaobada, the Tambahiti-dola, the village limit of Pahalaobada, the village limit of Galwadiya, Galagawahena declared to be the property of the Crown under the Waste Lands Ordinances, the village limit of Galwadiya, Lolugahahena sold by Crown (part of T. P. 279,678), Loluhenekoratuwa sold by Crown (part of T. P. 273,482), Lolugahahenekoratuwa sold by Crown (part of T. P. 273,482), Lolugahahenekebella sold by Crown (part of T. P. 279,678), Ranaweerage Baddewela *alias* Rukattanagahakumbura claimed by Kulasin Arachchige Dingi Appuhamy, a dola, the village limit of Handapangalageaina, Iriketiyehekebella sold by Crown, Iriketiyehehena sold by Crown (part of T. P. 273,093), a dola, Iriketiyeuwatta (T. Ps. 171,322 and 171,323), Roddehena sold by Crown (part of T. P. 279,568), Roddehena sold by Crown, Karamadewattekella sold by Crown (part of T. P. 280,403), Karamadewatta sold by Crown (part of T. P. 280,403), Karamadewattekella sold by Crown (part of T. P. 280,403), Yahalpalehenekoratuwa to be declared the property of the Crown under the Waste Lands Ordinances, Yahalpalehenekoratuwa sold by the Crown (part of T. P. 280,147), Yahalpalehena *alias* Kongahawatta sold by the Crown (part of T. P. 275,148), Yahalpalehenekoratuwa to be declared the property of the Crown under the Waste Lands Ordinances, Roddehena sold by the Crown, Roddehenekebella sold by the Crown (part of T. P. 280,313), Roddehenekebella sold by the Crown (part of T. P. 280,411), Roddehena sold by Crown (part of T. P. 279,568), Iriketiyehekebella sold by Crown, the village limit of Handapangalageaina.

NOTE.—The following lots lying within the above boundaries are excluded from this part of the order and their aggregate acreage of 205 acres 1 rood and 2 perches is not included in the acreage of 635 acres and 28 perches given above:—

## Preliminary plan 383.

| Lot.   | Name of Land.                                    | Extent, A. R. P. | Lot.   | Name of Land.   | Extent, A. R. P. |
|--------|--|------------------|--------|---|------------------|
| 45v    | Alambehenekella                                  | 2 0 17           | I 62d  | Komehenekoratuwa  | 1 0 7            |
| A 45n  | Pattinigemandiyehena                             | 6 2 33           | I 62e  | Komehena  | 1 0 33           |
| A 45i  | Pattinigemandiyehena (T. P. 280,314)             | 0 2 31           | I 62g  | Kahatahena  | 0 3 10           |
| A 45m  | Do.  | 3 0 5            | I 62z  | Kahatahenekoratuwa  | 1 1 3            |
| B 62p  | Medahenewatta (T. P. 279,684)                    | 1 0 13           | I 62af | Do.   | 0 0 39           |
| B 62x  | Medahena   | 0 3 4            | I 65   | Kahatahenekoratuwa (part of T. P. 280,067)                                  | 0 3 21           |
| C 62m  | Medahena (T. P. 279,681)                         | 0 3 29           | I 66a  | Komehenekoratuwa (part of T. P. 276,679)                                    | 0 1 28           |
| C 62ad | Sapugahagodahenekoratuwa                         | 0 2 31           | I 66b  | Kahatahenekoratuwa (part of T. P. 279,679)                                  | 0 3 33           |
| C 63   | Sapugahagodahenekoratuwa (T. P. 279,681)         | 0 2 10           | I 66   | Komehenekoratuwa  | 0 1 1            |
| C 64   | Sapugahagodahenekoratuwa (T. P. 280,297)         | 0 2 15           | I 67   | Kongahahenekebella  | 0 3 22           |
| D 60   | Namanetigahawatta                                | 1 0 0            | I 68   | Kongahahenekoratuwa   | 2 0 32           |
| D 60a  | Bogahahenewatta                                  | 0 1 14           | I 68a  | Komehena  | 0 0 34           |
| D 62l  | Do.  | 0 2 23           | J 62g  | Tittawalahenekoratuwa (part of T. P. 280,402)                               | 0 1 18           |
| F 19g  | Acharigeruppa                                    | 9 1 24           | J 62i  | Tittawalahenekebella (part of T. P. 279,687)                                | 1 0 11           |
| F 19f  | Pahalawatta                                      | 1 3 13           | J 62j  | Tittawalahenekebella (part of T. P. 279,687)                                | 0 0 26           |
| F 19e  | Do.  | 10 1 8           | J 62ga | Tittawalahenekoratuwa (part of T. P. 280,402)                               | 0 0 8            |
| F 27   | Acharigeruppa                                    | 0 1 33           | J 80   | Nugahenekoratuwa (part of T. P. 279,644)                                    | 0 1 15           |
| F 28   | Baduwatta  | 0 1 15           | J 81   | Arekoratuwa (part of T. P. 280,402)   | 0 0 23           |
| F 29   | Ketakekalahakoratuwa                             | 0 1 20           | J 81a  | Tittawalahena (part of T. P. 280,402)                                       | 0 1 18           |
| F 30   | Medawatta  | 2 3 24           | J 82   | Tittawalahenekebella (part of T. P. 279,687)                                | 1 0 26           |
| F 31   | Pahalawatta                                      | 5 2 3            | K 62f  | Tittawalahenekoratuwa (T. P. 280,068)                                       | 0 1 26           |
| F 32   | Pahalawattehena                                  | 1 0 28           | K 83   | Do. (do.)   | 0 3 13           |
| F 33   | Pahalawattekella                                 | 1 1 38           | 40.    | Katupillagawamadittehena  | 1 3 26           |
| F 34   | Do.  | 0 2 35           | 62y    | Medahena  | 6 3 15           |
| F 35   | Gorakagahawatta <i>alias</i> Ganachchigewatta    | 1 0 20           | 79     | Gurumadittekebella (T. P. 273,896)  | 1 3 0            |
| F 62r  | Weragodahena <i>alias</i> Bogahahena             | 0 2 16           | 87     | Bogahahena (T. P. 266,958)  | 0 1 37           |
| F 62ae | Kahatahena                                       | 0 3 12           | 56     | Konkebellahena (T. P. 280,701)  | 0 1 14           |
| G 4d   | Pahaladeniya                                     | 0 0 27           | 54     | Dangahawatta (T. P. 257,213)  | 0 3 18           |
| G 15   | Karamadadeniyalutkella (T. P. 257,210)           | 0 0 6            | 53     | Hindaketideniyahalakebella (T. P. 257,212)                                  | 0 1 26           |
| G 16   | Karamadadeniyagodella (T. P. 257,211)            | 0 0 4            | 36     | Pansalewatta  | 0 1 37           |
| G 19b  | Pitadeniyekumbura                                | 0 1 7            | E 19h  | Hammaliwattahena  | 29 3 30          |
| G 22   | Karamadadeniyekumbura                            | 0 2 22           | E 19i  | Do.   | 1 0 35           |
| G 22a  | Pahaladeniya (T. P. 279,567)                     | 0 2 28           | E 51   | Arewattehena  | 0 1 24           |
| G 22b  | Karamadadeniya (part of T. P. 280,404)           | 0 1 6            | E 19o  | Bogahahenekebella   | 0 2 35           |
| G 23   | Pitadeniyakumbura                                | 1 0 34           | E 50   | Bogahahena  | 0 0 32           |
| G 24   | Karamadehenekebella                              | 2 1 0            | E 62ab | Bogahahenekebella   | 0 0 27           |
| G 25   | Karamadehenekebella (part of T. P. 280,395)      | 0 1 38           | E 62ac | Do.   | 0 1 20           |
| G 23a  | Karamadehena (part of T. P. 280,148)             | 0 2 3            | E 57   | Agalagahawatta  | 1 2 6            |
| H 17   | Darandekumbura                                   | 1 1 33           | E 58   | Walauwewatta, Kopiwatta, Hetkelagahawatta, Kitulgodagedarawatta, Ihalawatta | 6 3 31           |
| H 19c  | Polwattehena, Loluhena                           | 34 2 5           | E 59   | Ketakekalahawatta   | 0 0 24           |
| H 21   | Pinliyadda, Ambalangodakumbura, Mahakumbura, &c. | 15 3 22          | E 62v  | Do.   | 0 2 35           |
| H 21a  | Nugahabediwala                                   | 2 0 7            | E 52   | Miellagearewatta  | 0 2 2            |
| H 21b  | Pitamullekumbura                                 | 2 0 11           | E 62t  | Ambagahakoratuwa  | 1 0 3            |
| H 38   | Bogahahena                                       | 2 0 36           |        |   |                  |
| H 39   | Walaketideniya                                   | 8 0 27           |        |   |                  |
| I 62a  | Kahatahenekoratuwa (part of T. P. 280,067)       | 2 1 3            |        |   |                  |
| I 62b  | Kahatahenekoratuwa (part of T. P. 279,679)       | 0 2 17           |        |   |                  |
| I 62c  | Kahatahenekoratuwa (part of T. P. 279,679)       | 0 3 33           |        |   |                  |
|        |  |                  |        |   | 205 1 2          |



4, 4a, 4b, 4c, 5a, 9a, 9, 18, 19, 19a, 19b, 19c, 19d, 19e, 19f, 19g, 19h, 19i, 19j, 19k, 19l, 19m, 19n, 19o, 19p, 19q, 19r, 19s, 19t, 19u, 19v, 19w, 19x, 19y, 19z, 20, 21, 22, 23, 24, 25, 26, 27, 28, 29, 30, 31, 32, 33, 34, 35, 36, 37, 38, 39, 40, 41, 42, 43, 44, 45, 46, 47, 48, 49, 50, 51, 52, 53, 54, 55, 56, 57, 58, 59, 60, 61, 62, 63, 64, 65, 66, 67, 68, 69, 70, 71, 72, 73, 74, 75, 76, 77, 78, 79, 80, 81, 82, 83, 84, 85, 86, 87, 88, 89, 90, 91, 92, 93, 94, 95, 96, 97, 98, 99, 100.

- A Lolugahahena (part of T. P. 279,678)
- B Lolugahahena (part of T. P. 279,678)
- C Loluhenekoratuwa (part of T. P. 273,482)
- D Loluhahenekoratuwa (part of T. P. 273,482)
- E Lolugahahenekebella (part of T. P. 279,678)
- F Ranaweeragabadevela alias Ruktattanagabakumbura
- G Dola
- H Handapangalageina Village
- I Iriketiyehekebella
- J Iriketiyehekebella
- K Iriketiyehekebella (part of T. P. 273,093)
- L Dola
- M Iriketiyehekebella (part of T. P. 279,668)
- N Roddehena (part of T. P. 279,668)
- O Roddehena
- P Roddehena
- Q Karamadewattikella (part of T. P. 280,403)
- R Karamadewattikella (part of T. P. 280,403)
- S Yahaipalehenekoratuwa, Crown
- T Yahaipalehenekoratuwa (part of T. P. 280,147)
- U Yahaipalehenekoratuwa, Crown
- V Yahaipalehenekoratuwa, Crown
- W Roddehena
- X Roddehena
- Y Roddehena
- Z Roddehena
- AA Handapangalageina Village
- AB Galagawahena, Crown
- AC Galagawahenekoratuwa (part of T. P. 266,956)
- AD Galagawahena, Crown
- AE Galagawahenekoratuwa (part of T. P. 266,956)
- AF Galagawahenekoratuwa, Crown
- AG Galagawahenekoratuwa, Crown
- AH Handapangalageina Village
- AI Palawattekella, Crown
- AL Palawattekella, Crown
- LI Gurugalpothehena, Crown
- M1 Hikgahawatta
- N1 Nugasahawatta
- O1 Ara
- P1 Dewatawatta
- Q1 Handapangalageina Village
- Q1½ Hillageina Village
- R1 Sapugahagodahena, Crown
- T1 Sapugahagodahena, Crown
- U1 Sapugahagodahena (part of T. P. 280,165)
- V1 Sapugahagodahena (part of T. P. 280,165)
- W1 Sapugahagodahena, Crown
- X1 Sapugahagodawatta
- Y1 Sapugahagodawatta (part of T. P. 280,306)
- S1 Sapugahagodawatta
- Z1 Sapugahagodawatta
- A2 Mekiliyagahamadittihena, Crown
- B2 Mekiliyagahamadittihena
- C2 Hillageina Village
- D2 Nugewatta
- E2 Nugewatta
- F2 Nugewatta
- G2 Dangsalindagawawatta
- H2 Hillageina Village
- I2 Galpotheyaya Village and footpath
- J2 Gurumadittihena, Crown
- K2 Malhewageina Village
- L2 Sudugalpothehenekoratuwa (part of T. P. 266,956)
- M2 Bogahahena, Crown
- N2 Gansabhuwa Path
- O2 Tambahiti-dola
- P2 Gansabhuwa Path
- Q2 Pahala Obada Village
- R2 Tambahiti-dola
- S2 Pahala Obada Village
- R2 Galwadiya Village
- S2 Galagawahena, Crown
- R2 Galwadiya Village

Surveyor-General's Office,  
Colombo, July 31, 1912.

Scale of 16 Chains to an Inch.

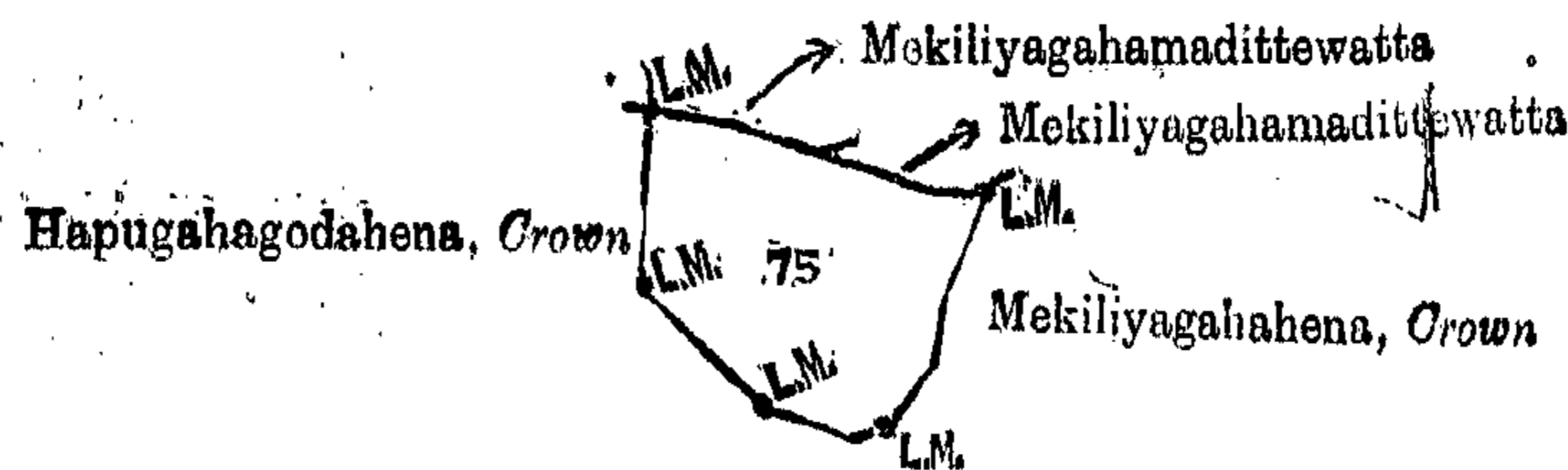
## II.—Preliminary plan 383.

Situation : Palle Julampitiya village in West Giruwa pattu of Hambantota District.

| Lot. | Name of Land.           | Extent, A. R. P. |
|------|-------------------------|------------------|
| 75   | Mekiliyagahamadittehena | 2 0 39           |

and bounded as follows : on the north by Mekiliyagahamadittewatta sold by Crown ; on the east and south by Mekiliyagahahena to be declared the property of the Crown under the Waste Lands Ordinances ; on the west by Hapugahagodahena declared to be the property of the Crown under the Waste Lands Ordinances.

September 16, 1912.

W. E. WAIT,  
Special Officer.Surveyor-General's Office,  
Colombo, July 31, 1912.

Scale of 8 Chains to an Inch.

A. H. G. DAWSON,  
for Surveyor-General.

## Kurunegala S. O. No. 439.

Order under Section 2 of "The Waste Lands Ordinances of 1897, 1899, 1900, and 1903,"  
declaring Lands to be Crown Property.

In the matter of the lands commonly called or known as Kongahamulahena, situate in the village of Edandewela, in the Mayurawati korale of the Dambadeni hatpattu of the Kurunegala District, in the North-Western Province, and of "The Waste Lands Ordinances of 1897, 1899, 1900, and 1903."

THE notice requiring by section 1 of "The Waste Lands Ordinances of 1897, 1899, 1900, and 1903," having been duly published in manner prescribed by that section in respect of the above-named lands (vide Notice No. 4,439), and no claim having been made to the said lands or to any interest therein within the period of three months from the date specified in the said notice, I, John Murray Davies, Special Officer appointed under section 28 of the said Ordinances, under and by virtue of the powers vested in me in that behalf by section 2 of the said Ordinances, do hereby on October 16, 1912, order and declare that the said lands, as more fully described herein below, situate in the village of Edandewela, in the Mayurawati korale of the Dambadeni hatpattu of the Kurunegala District, in the North-Western Province, and shown as lots 4g and 4h in preliminary plan 946, and in the annexed diagram, and containing in extent 2 acres 1 rood and 34 perches, are the property of the Crown.

## Description of the Lands referred to:

The following lots situated in the village of Edandewela, in the Mayurawati korale of the Dambadeni hatpattu of the Kurunegala District in the North-Western Province, as described in the annexed diagram:—

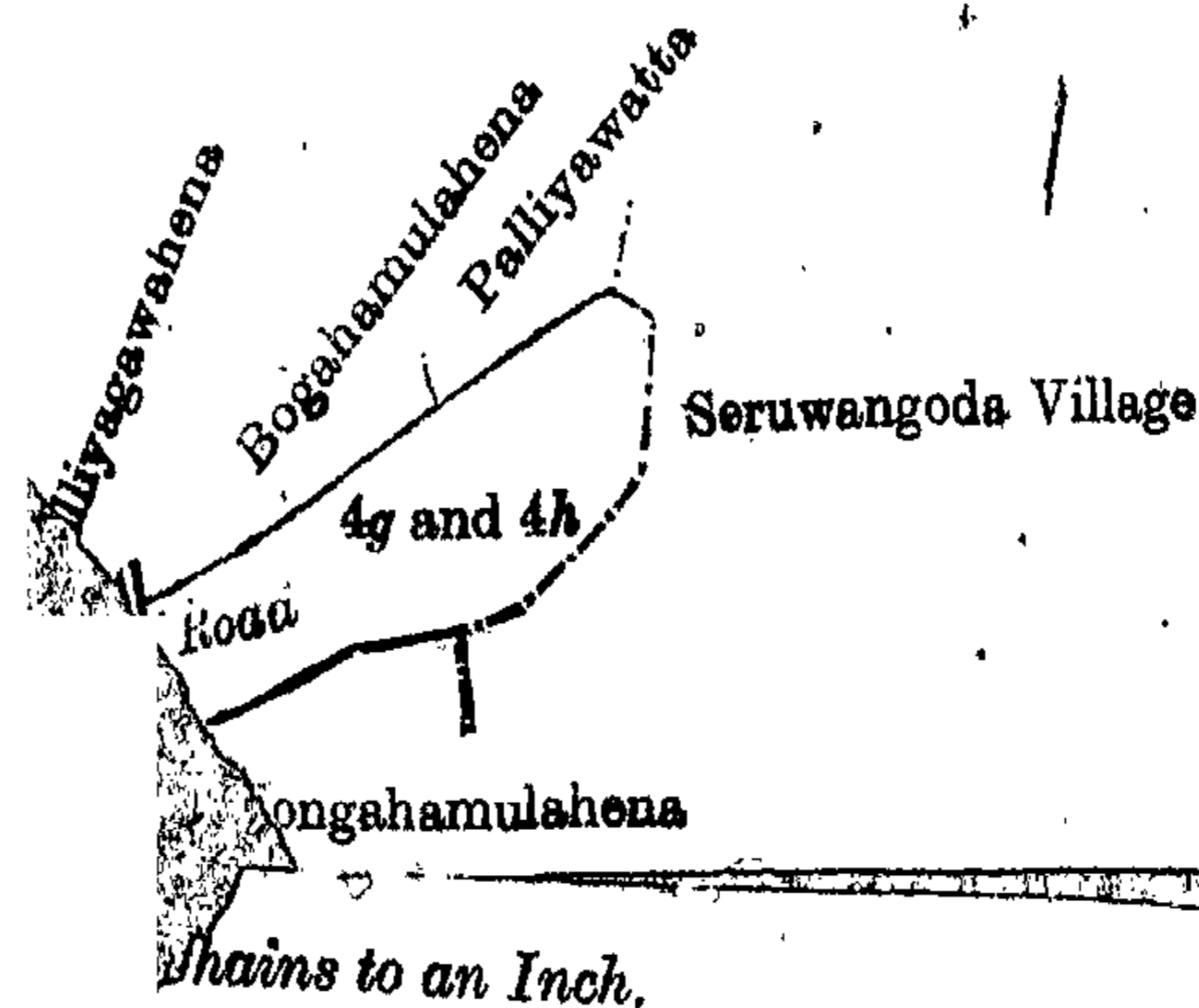
## Preliminary plan 946.

Situation : Edandewela village in Mayurawati korale of Dambadeni hatpattu of Kurunegala District.

| Lot. | Name of Land.   | Extent, A. R. P. |
|------|-----------------|------------------|
| 4g   | Kongahamulahena | 0 0 27           |
| 4h   | Id.             | 2 1 7            |
|      |                 | 2 1 34           |

and bounded as follows : on the north by Palliyagawahena sold by the Crown, Bogahamulahena sold by the Crown, Palliyawatta sold by the Crown, the village limit of Seruwangoda ; on the east by the village limit of Seruwangoda ; on the south by the village limit of Seruwangoda, Kongahamulahena sold by the Crown ; on the west by the village limit of Katuwattewela.

October

J. M. DAVIES,  
Special Officer

Scale of 8 Chains to an Inch.

A. H. G. DAWSON,  
for Surveyor-General.

## Kurunegala S. O. No. 490.

Order under Section 4, Sub-section (1), of "The Waste Lands Ordinances of 1897, 1899, 1900, and 1903,"  
declaring Land to be Crown Property.

In the matter of the land commonly called or known as Paragahakotuwwewa, situate in the village of Nebilikumbura, in the Ihawalawisideke korale of the Hiriyala hatpattu of the Kurunegala District, in the North-Western Province, and of "The Waste Lands Ordinances of 1897, 1899, 1900, and 1903."

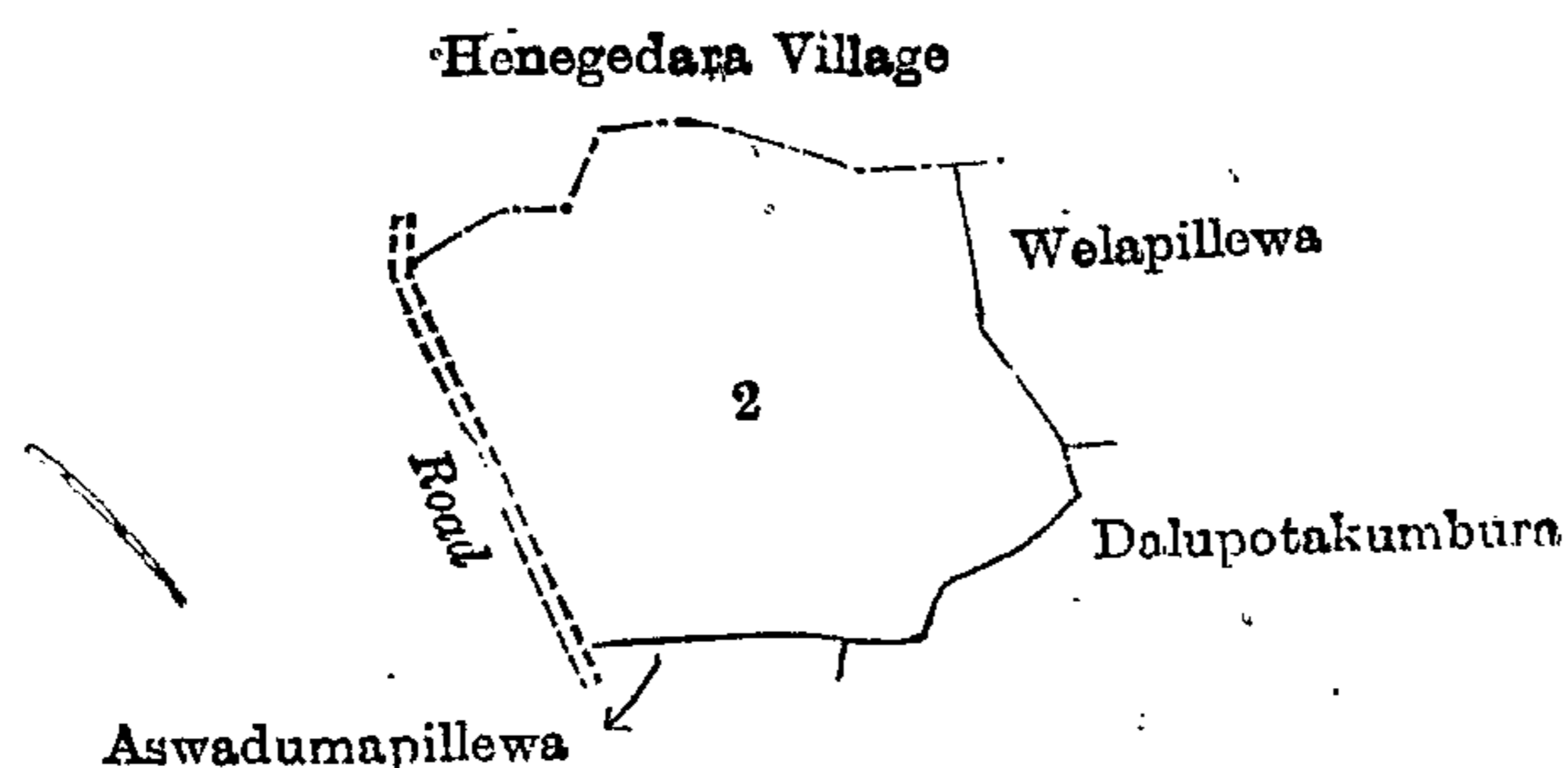
WHEREAS in pursuance of section 1 of the said Ordinances it was duly notified on May 17, 1912, that if no claim to the land commonly called or known as Paragahakotuwwewa, situate in the village of Nebilikumbura, in the Ihawalawisideke korale of the Hiriyala hatpattu of the Kurunegala District, in the North-Western Province, containing in extent 6 acres and 37 perches, and shown as lot 2 in preliminary plan 240, and in the annexed diagram, was made to John Murray Davies, Special Officer appointed under section 28 of the said Ordinances, within the period of three months from the date specified in such notice, such land would be declared the property of the Crown, and dealt with on account of the Crown (*vide* Notice No. 4,411):

And whereas (1) Mudiyansele Ukkahamy, (2) Mudiyansele Ran Menika, (3) Balasuriya Mudiyansele Appuhamy, (4) Sophia de Silva Panditasekera, (5) Thomas de Silva Panditasekera made claim thereto, and whereas the said 5th claimant Thomas de Silva Panditasekera having been duly called upon by me by a notice in writing under section 4, sub-section (1), of the said Ordinances, duly served upon him to produce before me the evidence and documents upon which he might rely in proof of his claim, and not having so appeared or produced such evidence and documents, and whereas the said 1st, 2nd, 3rd, and 4th claimants have withdrawn their claims to the said land, I, John Murray Davies, Special Officer appointed under section 28 of the said Ordinances, under and by virtue of the powers vested in me in that behalf by section 4 of the said Ordinances, do hereby on November 8, 1912, order and declare under section 4, sub-section (1), of the said Ordinances, that the said land, as more fully described herein below, is the property of the Crown.

*Description of the Land referred to.*

The land commonly called or known as Paragahakotuwwewa, situated in the village of Nebilikumbura, in the Ihawalawisideke korale of the Hiriyala hatpattu of the Kurunegala District, in the North-Western Province, containing in extent 6 acres and 37 perches, and shown as lot 2 in preliminary plan 240, and in the annexed diagram, and bounded as follows: on the north by the village limit of Henegedara; on the east by Welapillewa claimed by Koswatte Rala, Dalupotakumbura claimed by Tikiri Banda Delwita; on the south by Dalupotakumbura claimed by Tikiri Banda Delwita, Aswadumapillewa claimed by Ukkahamy and others; on the west by a road.

November 8, 1912.

J. M. DAVIES,  
Special Officer.Surveyor-General's Office,  
Colombo, April 1, 1912.

Scale of 8 Chains to an Inch.

A. H. G. DAWSON,  
for Surveyor-General.

## Kurunegala S. O. No. 491.

Order under Section 2 of "The Waste Lands Ordinances of 1897, 1899, 1900, and 1903,"  
declaring Lands to be Crown Property.

In the matter of the lands commonly called or known as Galgodahena, Nadungollahena, situate in the village of Welpalla, in the Mayurawati korale of the Dambadeni hatpattu of the Kurunegala District, in the North-Western Province, and of "The Waste Lands Ordinances of 1897, 1899, 1900, and 1903."

THE notice required by section 1 of "The Waste Lands Ordinances of 1897, 1899, 1900, and 1903," having been duly published in manner prescribed by that section in respect of the above-named lands (*vide* Notice No. 4,438), and no claim having been made to the said lands or to any interest therein within the period of three months from the date specified in the said notice, I, John Murray Davies, Special Officer appointed under section 28 of the said Ordinances, under and by virtue of the powers vested in me in that behalf by section 2 of the said Ordinances, do hereby on October 25, 1912, order and declare that the said lands, as more fully described herein below, situate in the village of Welpalla, in the Mayurawati korale of the Dambadeni hatpattu of the Kurunegala District, in the North-Western Province, and shown as lots 7e and 7f in preliminary plan 925, and in the annexed diagrams, and containing in extent 3 acres 2 roods and 3 perches, are the property of the Crown.

*Description of the Lands referred to.*

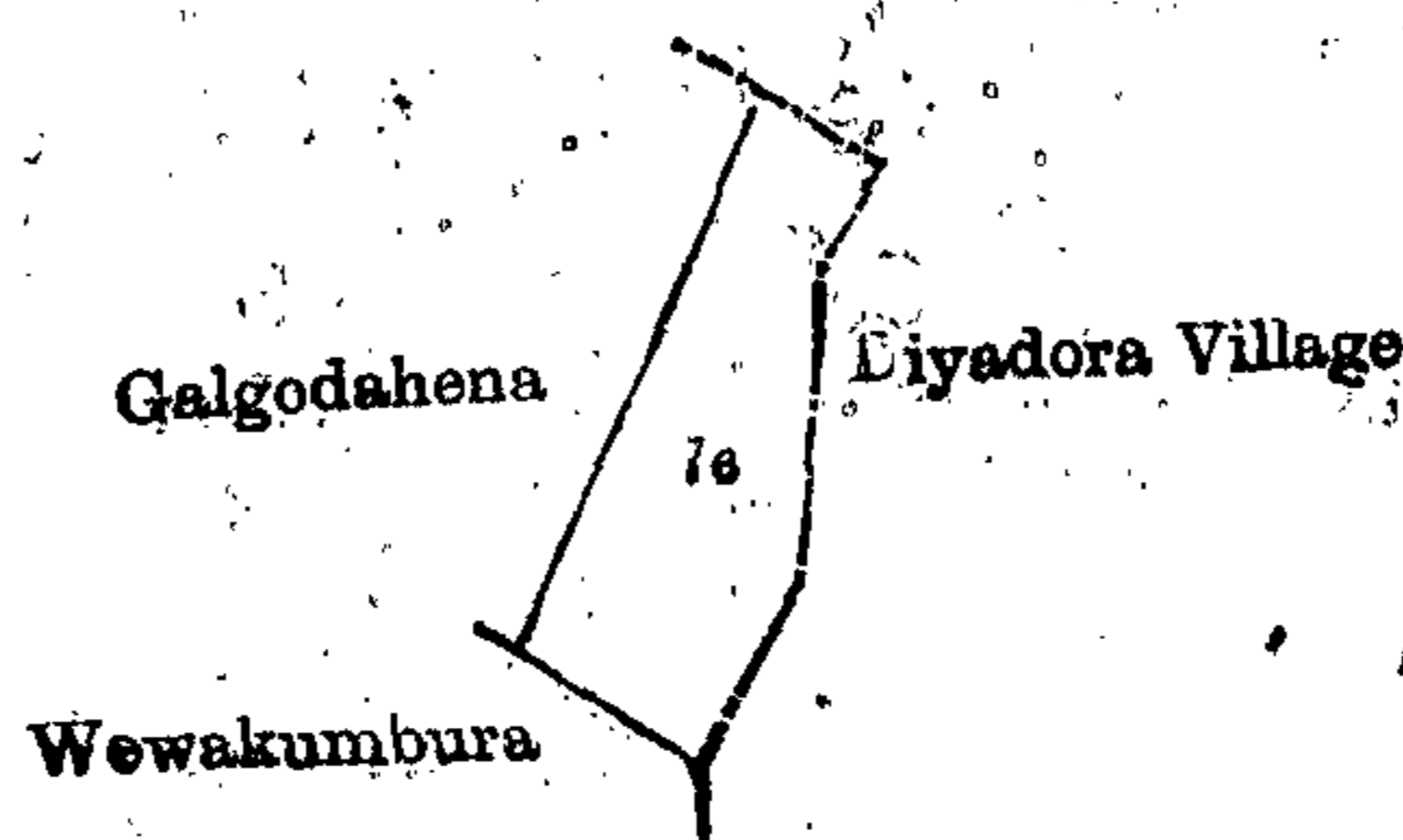
The following lots situated in the village of Welpalla, in the Mayurawati korale of the Dambadeni hatpattu of the Kurunegala District, in the North-Western Province, as described in the annexed diagrams:—

## I.—Preliminary plan 925.

Situation: Welpalla village in Mayurawati korale of Kurunegala District.

| Lot. | Name of Land. | Extent, A. R. P. |
|------|---------------|------------------|
| 7e   | Galgodahena   | 1 2 27           |

and bounded as follows: on the north and east by the village limit of Diyadora; on the south by Wewakumbura claimed by Wijendra Acharige Girigoris Naide and others; on the west by Galgodahena sold by the Crown.



Surveyor-General's Office,  
Colombo, May 17, 1912.

Scale of 8 Chains to an Inch.

A. H. G. DAWSON,  
for Surveyor-General.

II.—Preliminary plan 925.

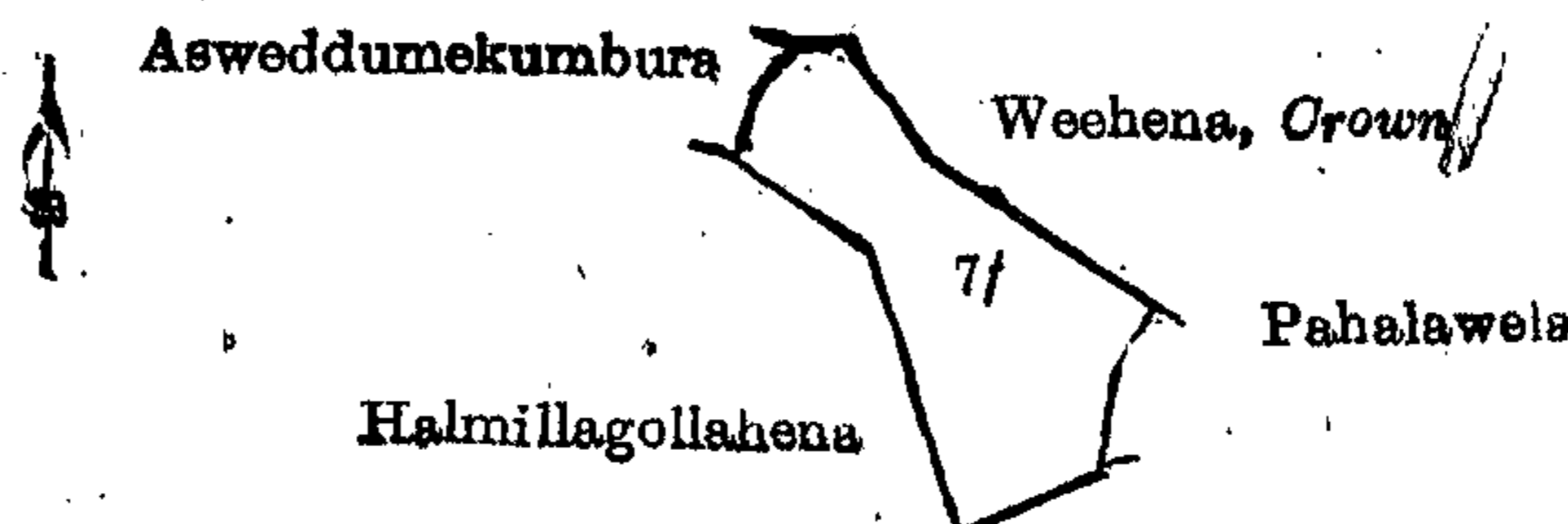
Situation : Welpalla village in Mayurawati korale of Kurunegala District.

| Lot. | Name of Land.  | Extent, A. R. P. |
|------|----------------|------------------|
| 7f   | Nadungollahena | 1 3 16           |

and bounded as follows : on the north by Weehena claimed by the Crown ; on the east by Pahalawela claimed by Wijendra Acharige Girigoris Naide and others, Halmillagollahena sold by the Crown ; on the south by Halmillagollahena sold by the Crown ; on the west by Halmillagollahena sold by the Crown, Asweddumekumbura claimed by Wijendra Acharige Girigoris Naide and others.

October 25, 1912.

J. M. DAVIES,  
Special Officer.



Surveyor-General's Office,  
Colombo, May 17, 1912.

Scale of 8 Chains to an Inch.

A. H. G. DAWSON,  
for Surveyor-General.

Kurunegala S. O. No. 492.

Order under Section 4, Sub-section (1), of "The Waste Lands Ordinances of 1897, 1899, 1900, and 1903," admitting Lands to be Private Property.

In the matter of the lands commonly called or known as Nikagahawetiyekele, Halpangollehena, &c., situate in the village of Bandarigalgoda, in the Kinyama korale of the Katugampola hatpattu of the Kurunegala District, in the North-Western Province, and of "The Waste Lands Ordinances of 1897, 1899, 1900, and 1903."

WHEREAS in pursuance of section 1 of the said Ordinances it was duly notified on December 16, 1910, that if no claim to the lands commonly called or known as Nikagahawetiyekele, Halpangollehena, &c., situate in the village of Bandarigalgoda, in the Kinyama korale of the Katugampola hatpattu of the Kurunegala District, in the North-Western Province, containing in extent 8 acres and 24 perches and shown as lots 1b, 10b, 1e, and 10a in preliminary plan 1,382 and in the annexed diagrams, was made to John Murray Davies, Special Officer appointed under section 28 of the said Ordinances within the period of three months from the date specified in such notice, such lands would be declared the property of Crown, and dealt with on account of the Crown (vide Notice No. 3,943) :

And whereas (1) Nanhamillage Sitappu, (2) ditto Ranhamy, (3) ditto Punchihamy, (4) ditto Punchihamy, (5) ditto Ranba Etana, (6) ditto Ausadahamy, (7) ditto Mudalihamy, (8) ditto Ranmenika, (9) Punchiguruhamige Bandihamy, (10) ditto Mudalihamy made claim thereto, and whereas the said (10) Punchiguruhamige Mudalihamy having been called upon by me by a notice in writing duly served upon him to appear and produce the evidence or documents in proof of his claim, did not so appear or produce the evidence or documents, and I, John Murray Davies, Special Officer appointed under section 28 of the said Ordinances, made due inquiry into the claims of the said 1st to 9th claimants, I, with the consent of His Excellency the Governor, do hereby admit the claim of the said 1st to 9th claimants along with the said 10th claimant to the said lands, as more fully described herein below, under section 4, sub-section (1), of the said Ordinances.

Description of the Lands referred to.

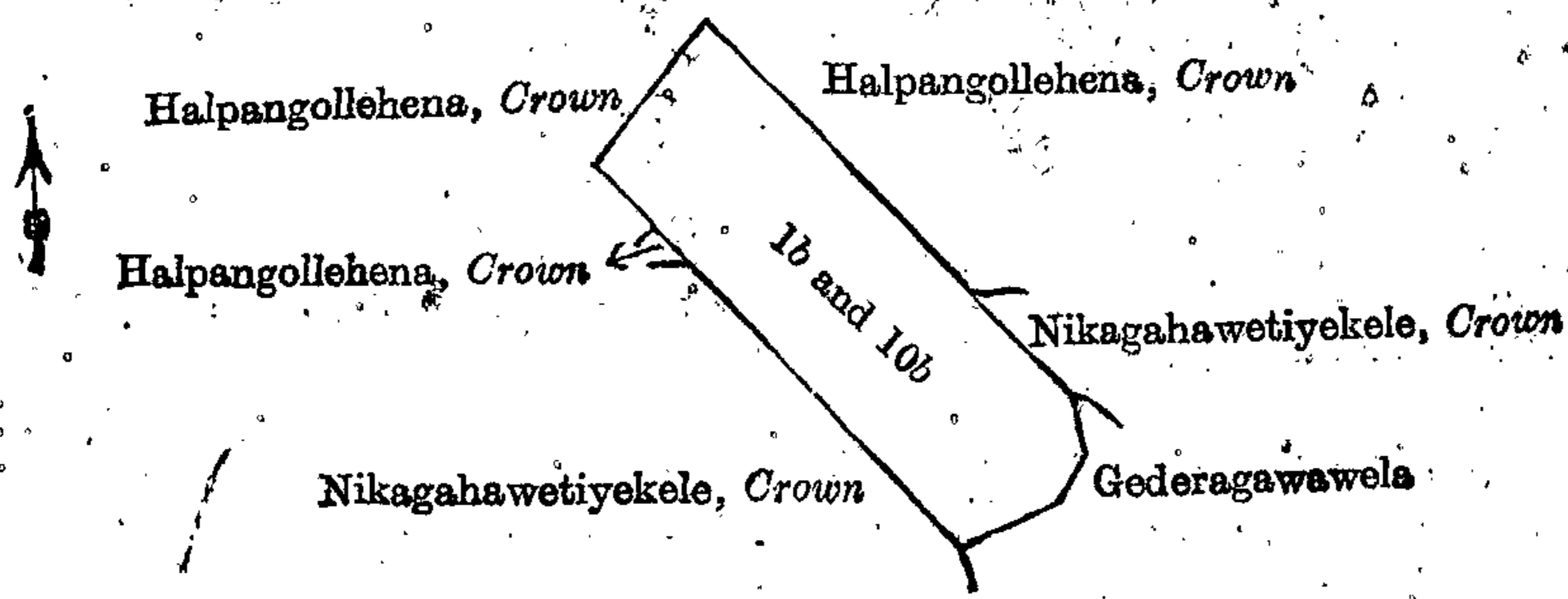
The following lots situated in the village of Bandarigalgoda, in the Kinyama korale of the Katugampola hatpattu, in the Kurunegala District, of the North-Western Province, as described in the annexed diagrams :—

I.—Preliminary plan 1,382.

Situation : Bandarigalgoda village in Kinyama korale of Katugampola hatpattu of Kurunegala District.

| Lot. | Name of Land.      | Extent, A. R. P. |
|------|--------------------|------------------|
| 1b   | Nikagahawetiyekele | 2 0 32           |
| 10b  | Halpangollehena    | 1 3 14           |
|      |                    | 4 0 6            |

and bounded as follows : on the north by Halpangollehena to be declared the property of the Crown under the Waste Lands Ordinances, Nikagahawetiyekele to be declared the property of the Crown under the Waste Lands Ordinances ; on the east by Gedaragawawela claimed by N. Rambis and others ; on the south by Nikagahawetiyekele to be declared the property of the Crown under the Waste Lands Ordinances, Halpangollehena to be declared the property of the Crown under the Waste Lands Ordinances ; and on the west by Halpangollehena to be declared the property of the Crown under the Waste Lands Ordinances.



Surveyor-General's Office,  
Colombo, October 3, 1912.

Scale of 8 Chains to an Inch.

A. H. G. DAWSON,  
for Surveyor-General.

II.—Preliminary plan 1,382.

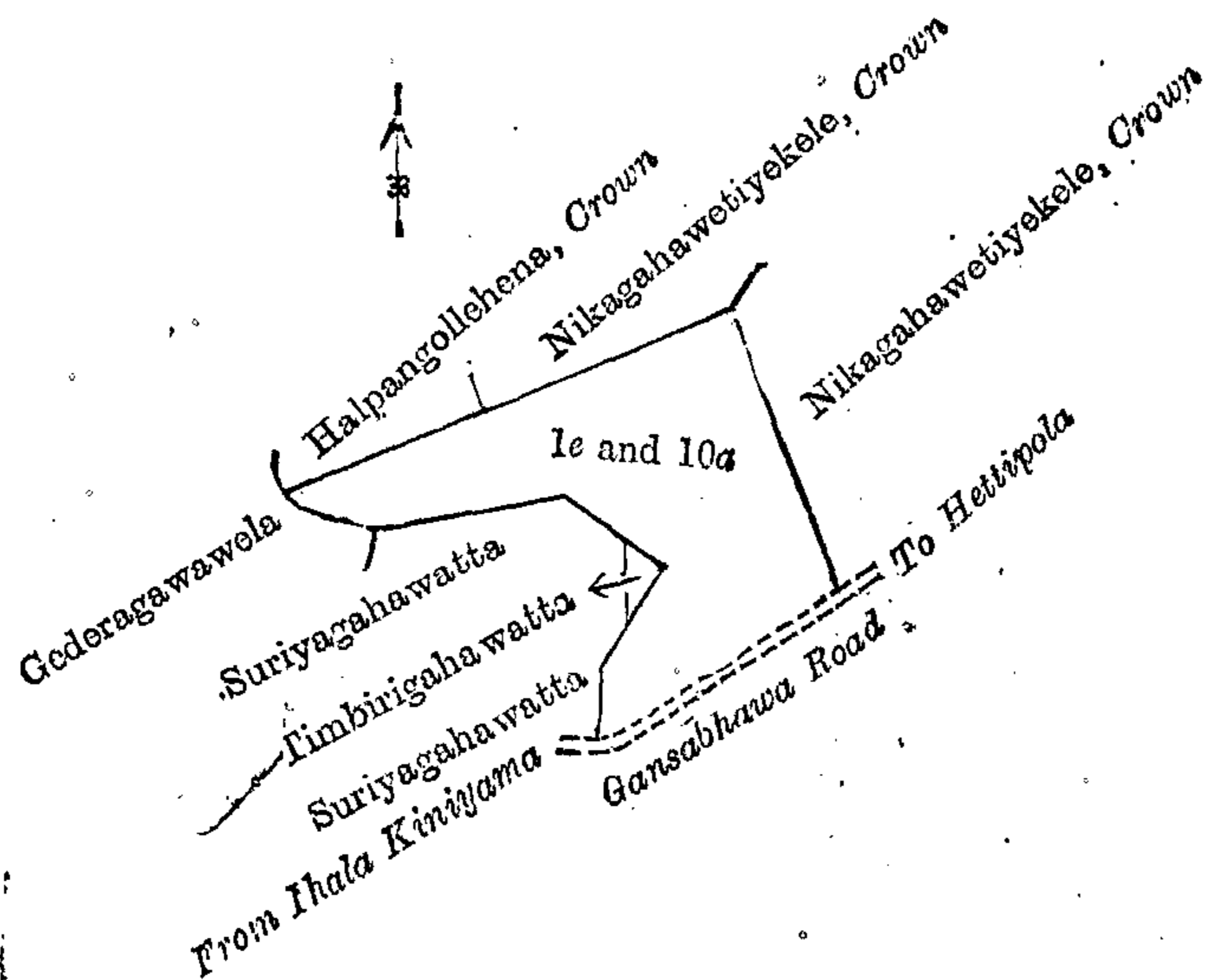
Situation : Bandarigalgoda village in Kinyama korale of Katugampola hatpattu of Kurunegala District.

| Lot. | Name of Land.      | Extent, A. R. P. |
|------|--------------------|------------------|
| 1e   | Nikagahawetiyekele | 3 1 14           |
| 10a  | Halpangollehena    | 0 3/4            |
|      |                    | 4 0 18           |

and bounded as follows : on the north by Halpangollehena to be declared the property of the Crown under the Waste Lands Ordinances; Nikagahawetiyekele to be declared the property of the Crown under the Waste Lands Ordinances; on the east by Nikagahawetiyekele to be declared the property of the Crown under the Waste Lands Ordinances; on the south by the Gansabhawa road from Ihala Kinyama to Hettipola; and on the west by Suriyagahawatta claimed by Sittappu and others, Timbirigahawatta claimed by M. Punchihamy, Suriyagahawatta claimed by N. Sittappu and others, Gedaragawawatta claimed by N. Ranbi and others.

October 25, 1912.

J. M. DAVIES,  
Special Officer.



Surveyor-General's Office,  
Colombo, October 3, 1912.

Scale of 8 Chains to an Inch.

A. H. G. DSWOAN,  
for Surveyor-General.

Ratnapura S. O. No. 85.

Order under Section 4, Sub-section (1), of "The Waste Lands Ordinances of 1897, 1899, 1900, and 1903,"  
admitting Lands to be Private Property.

In the matter of the lands commonly called or known as Diganekandemukulana, Walahena, Wattedhena, &c., situate in the village of Karawita, in the Nawadun korale of the Ratnapura District, in the Province of Sabaragamuwa, and of "The Waste Lands Ordinances of 1897, 1899, 1900, and 1903."

WHEREAS in pursuance of section 1 of the said Ordinances it was duly notified on June 25, 1909, that if no claim to the lands commonly called or known as Diganekandemukulana, Walahena, Wattedhena, &c., situate in the village of Karawita, in the Nawadun korale of the Ratnapura District, in the Province of Sabaragamuwa, containing in extent 300 acres 2 roods and 2 perches, and shown as lots 9a and 11a in preliminary plan 39, and in the annexed diagram, was made to Norman Albert Hampton, Special Officer appointed under section 28 of the said Ordinances, within the period of three months from the date specified in such notice, such lands would be declared the property of Crown, and dealt with on account of the Crown (*vide* Notice No. 3,487):

And whereas Don Henry Wijewardene Tennakoon of Mudduwa made claim thereto, and I, Norman Albert Hampton, Special Officer appointed under section 28 of the said Ordinances, made due inquiry into such claim, I, with the consent of His Excellency the Governor, do hereby admit the claim of the said claimant along with Awu Lebbe Marikkar Mustapha Lebbe to the said lands, as more fully described herein below, under section 4, sub-section (1), of the said Ordinances.

*Description of the Lands referred to.*

The following lots situated in the village of Karawita, in the Nawadun korale of the Ratnapura District, in the Province of Sabaragamuwa, as described in the annexed diagram:—

| Lot. | Name of Land.  | Extent, A. R. P. |
|------|--|------------------|
| 9a   | Diganekandemukalana  | 5 1 5            |
| 11a  | Walahrena, Wattedehena, Muttettuhena, Galkonehena, Arambehena, Harassehena, Dikhena, Tennahena, Welipotthehena, Miriswelkanatthehena | 295 0 37         |
|      |  | <u>300 2 2</u>   |

and bounded as follows: on the north by Kottegodamukalana belonging to the Crown, the Karawita-ganga; on the east by T. P. 66,557, Karawitakandamukalanayaya, &c., to be declared Crown property under the Waste Lands Ordinances, a dola, Karawitakandamukalanyaya, &c., to be declared Crown property under the Waste Lands Ordinances, the Umandawa-dola, Karawitakandamukalanyaya, &c., to be declared Crown property under the Waste Lands Ordinances, the Umandawa-dola; on the south by Harassehena, Katukitulehena, &c., to be declared Crown property under the Waste Lands Ordinances, Dangulanehena, &c., to be declared the property of Tennekoon Mudiyanseleage Punchi Banda under the Waste Lands Ordinances, Arambehena to be declared the property of Tennekoon Mudiyanseleage Dingiri Banda under the Waste Lands Ordinances, Galakonehena to be declared the property of Tennekoon Mudiyanseleage Dingiri Banda under the Waste Lands Ordinances, Muttettuhena to be declared Crown property under the Waste Lands Ordinances; on the west by the Kettawetuna-dola, the village limit of Niriella.

NOTE.—The following lots lying within the above boundaries are excluded from this order and their aggregate acreage of 13 acres 1 rood and 20 perches is not included in the acreage of 300 acres 2 roods and 2 perches given above:—

| Lot. | Name of Land.       | Extent, A. R. P. |
|------|---------------------|------------------|
| 7    | Welehenedeniya      | 2 3 25           |
| 8    | Galakonehenewatta   | 4 0 25           |
| 10   | Ambagahagulanewatta | 6 1 10           |
|      |                     | <u>13 1 20</u>   |

November 13, 1912.

[For Diagram see page 1443.]

N. A. HAMPTON,  
Special Officer.

### Ratnapura S. O. No. 86.

#### Order under Section 4, Sub-section (1), of "The Waste Lands Ordinances of 1897, 1899, 1900, and 1903," admitting Lands to be Private Property.

In the matter of the lands commonly called or known as Diganekandemukalana, Galakonehena, and Arambehena, situate in the village of Karawita, in the Nawadun korale of the Ratnapura District, in the Province of Sabaragamuwa, and of "The Waste Lands Ordinances of 1897, 1899, 1900, and 1903."

WHEREAS in pursuance of section 1 of the said Ordinances it was duly notified on June 25, 1909, that if no claim to the lands commonly called or known as Diganekandemukalana, Galakonehena, and Arambehena, situate in the village of Karawita, in the Nawadun korale of the Ratnapura District, in the Province of Sabaragamuwa, containing in extent 12 acres 2 roods and 29 perches, and shown as lots 9b, 11c, and 11d in preliminary plan 39, and in the annexed diagram, was made to Norman Albert Hampton, Special Officer appointed under section 28 of the said Ordinances; within the period of three months from the date specified in such notice, such lands would be declared the property of Crown, and dealt with on account of the Crown (*vide* Notice No. 3,487):

And whereas Tennakoon Mudiyanseleage Dingiri Banda of Karawita, made claim thereto, and I, Norman Albert Hampton, Special Officer appointed under section 28 of the said Ordinances, made due inquiry into such claim; I, with the consent of His Excellency the Governor, do hereby admit the claim of the said claimant to the said lands, as more fully described herein below, under section 4, sub-section (1), of the said Ordinances.

*Description of the Lands referred to.*

The following lots situated in the village of Karawita, in the Nawadun korale of the Ratnapura District, in the Province of Sabaragamuwa, as described in the annexed diagram:—

| Lot. | Name of Land.       | Extent, A. R. P. |
|------|---------------------|------------------|
| 9b   | Diganekandemukalana | 6 1 15           |
| 11c  | Galakonehena        | 3 1 7            |
| 11d  | Arambehena          | 3 0 7            |
|      |                     | <u>12 2 29</u>   |

and bounded as follows: on the north by Walahenyaya to be declared the property of D. H. W. Tennakoon and A. L. M. Mustapha Lebbe under the Waste Lands Ordinances; on the east by Walahenyaya to be declared the property of D. H. W. Tennakoon and A. L. M. Mustapha Lebbe under the Waste Lands Ordinances, the Arambegewatte-dola; on the south by Diganekandemukalana to be declared the property of the Crown under the Waste Lands Ordinances; on the west by the Waturaganna-dola.

November 13, 1912.

N. A. HAMPTON,  
Special Officer.



**Kegalla S. O. No. 13.****Order under Section 4, Sub-section (1), of "The Waste Lands Ordinances of 1897, 1899, 1900, and 1903."**

In the matter of the land commonly called or known as Gorakagahamulahena, situate in the village of Etnawala, in the Beligal korale of the Kegalla District, in the Province of Sabaragamuwa, and of "The Waste Lands Ordinances of 1897, 1899, 1900, and 1903."

WHEREAS in pursuance of section 1 of the said Ordinances it was duly declared and notified on August 25, 1911, that if no claim to the land commonly called or known as Gorakagahamulahena, situate in the village of Etnawala, in the Beligal korale of the Kegalla District, in the Province of Sabaragamuwa, containing in extent 4 acres 1 rood and 30 perches, and shown as lot 305 in preliminary plan 115, and in the annexed diagram, was made to Maxwell MacLagan Wedderburn, Special Officer appointed under section 28 of the said Ordinances, within the period of three months from the date specified in the said notice, such land would be declared the property of the Crown, and dealt with on account of the Crown (*vide* Notice No. 4,189):

And whereas (1) Jayamuni John de Soysa of Weliveriya and (2) Nanediri Arachchillage Ukku Naide Arachchi of Kompola, made claim thereto, and I, Maxwell MacLagan Wedderburn, Special Officer appointed under section 28 of the said Ordinances, made due inquiry into such claim, and whereas the said claimants and I, with the consent of His Excellency the Governor, came to an agreement in writing dated February 3, 1912, concerning the said land, under section 4, sub-section (1), of the said Ordinances, whereby it was agreed that the said claimants should be declared the purchasers of the said land upon payment on or before April 3, 1912, to the Government Agent of Kurunegala, a sum of Ninety Rupees (Rs. 90) only, as the purchase amount of the said land, and whereas the said amount has been duly paid by the said claimants, they are hereby, in pursuance of the agreement afore-mentioned, declared to be the purchasers of the said land, as more fully described herein below.

*Description of the Land referred to.*

The following lot situated in the village of Etnawala, in the Beligal korale of the Kegalla District, in the Province of Sabaragamuwa, as described in the annexed diagram:—

Preliminary plan 115.

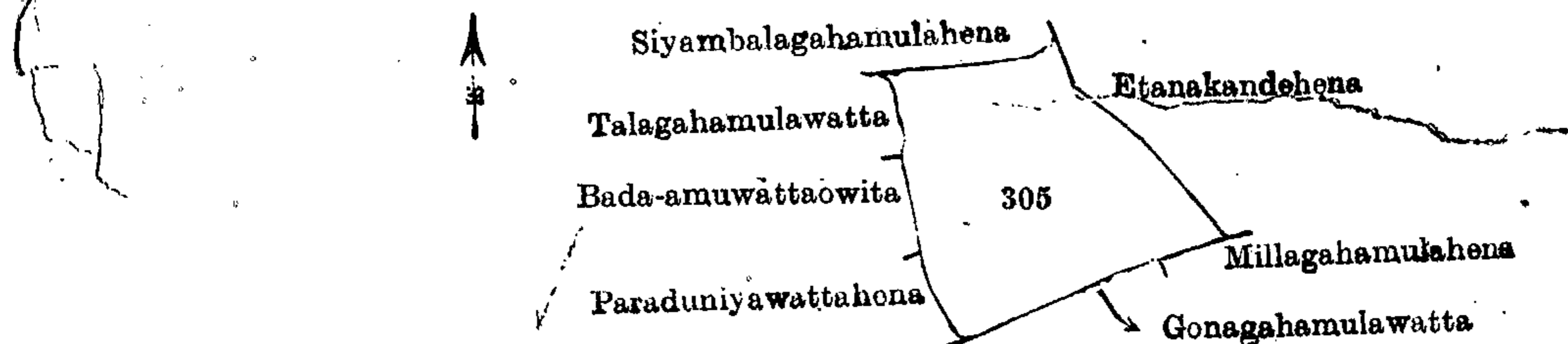
Situation: Etnawala village in Beligal korale of Kegalla District.

| Lot. | Name of Land.      | Extent, A. R. P. |
|------|--------------------|------------------|
| 305  | Gorakagahamulahena | 4 1 30           |

and bounded as follows: on the north by Siyambalagahamulahena sold by the Crown; on the east by Etnakandehena sold by the Crown; on the south by Millagahamulahena claimed by the Crown and now sold by the Crown, Gonnagahamulawatta sold by the Crown; on the west by Paradeniyawattahena sold by the Crown, Bada-amuwatteowita sold by the Crown, Talagahamulawatta claimed by Otuna Pandita Mulachcharige Tegis Appu.

M. M. WEDDERBURN,  
Special Officer.

November 2, 1912.



Surveyor-General's Office,  
Colombo, April 8, 1911.

Scale of 8 Chains to an Inch.

A. H. G. DAWSON,  
for Surveyor-General.

**Kegalla S. O. No. 14.****Order under Section 4, Sub-section (1), of "The Waste Lands Ordinances of 1897, 1899, 1900, and 1903."**

In the matter of the land commonly called or known as Pillagawahena *alias* Pillewehena, situate in the village of Etnawala, in the Beligal korale of the Kegalla District, in the Province of Sabaragamuwa, and of "The Waste Lands Ordinances of 1897, 1899, 1900, and 1903."

WHEREAS in pursuance of section 1 of the said Ordinances it was duly declared and notified on August 25, 1911, that if no claim to the land commonly called or known as Pillagawahena *alias* Pillewehena, situate in the village of Etnawala, in the Beligal korale of the Kegalla District, in the Province of Sabaragamuwa, containing in extent 1 acre and 24 perches, and shown as lot 289 in preliminary plan 115, and in the annexed diagram, was made to Maxwell MacLagan Wedderburn, Special Officer appointed under section 28 of the said Ordinances, within the period of three months from the date specified in the said notice, such land would be declared the property of the Crown, and dealt with on account of the Crown (*vide* Notice No. 4,189):

And whereas (1) Garumunige Podi Appu and (2) Garumunige Punchi Appu, both of Etnawala, made claim thereto, and I, Maxwell MacLagan Wedderburn, Special Officer appointed under section 28 of the said Ordinances, made due inquiry into such claim, and whereas the said claimants and I, with the consent of His Excellency the Governor, came to agreements in writing dated April 10, 1912, and February 2, 1912, respectively, concerning the said land, under section 4, sub-section (1), of the said Ordinances, whereby it was agreed that the said claimants should be declared the purchasers of the said land upon payment on February 2, 1912, to the Settlement Officer, of a sum of Twenty Rupees (Rs. 20) only, as the purchase amount of the said land, and whereas the said amount has been duly paid, the said claimants are hereby, in pursuance of the agreements afore-mentioned, declared to be the purchasers of the said land, as more fully described herein below.

*Description of the Land referred to.*

The following lot situated in the village of Etnawala, in the Beligal korale of the Kegalla District, in the Province of Sabaragamuwa, as described in the annexed diagram:—

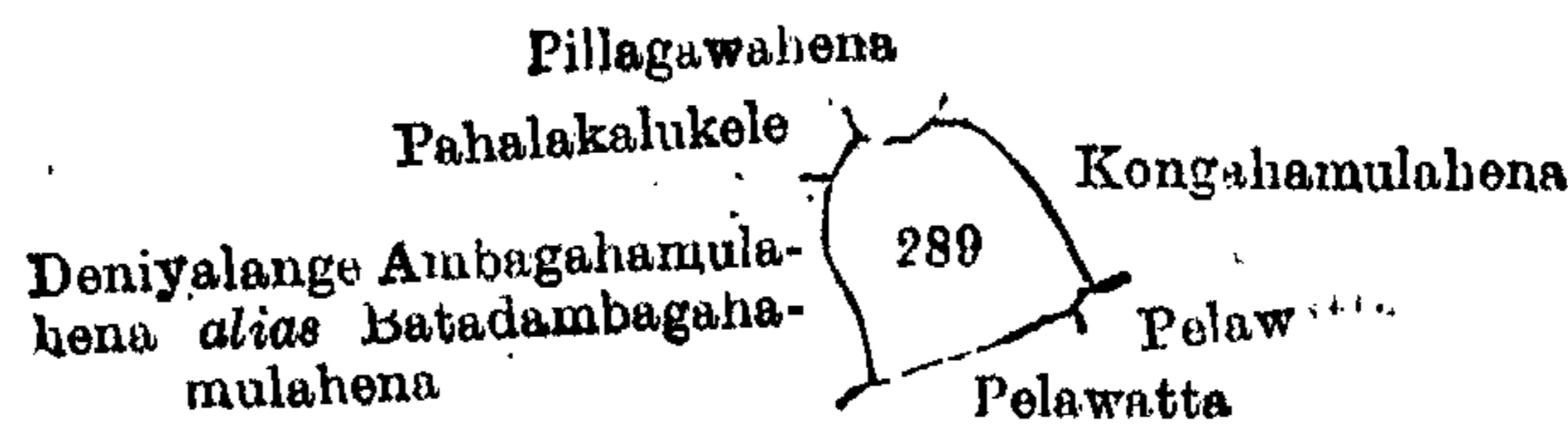
Preliminary plan 115.

Situation: Etnawala village in Beligal korale of Kegalla District.

| Lot. | Name of Land.                          | Extent, A. R. P. |
|------|--|------------------|
| 289  | Pillagawahena <i>alias</i> Pillewehena | 1 0 24           |

and bounded as follows : on the north by Pillagawahena sold by the Crown ; on the east by Kongahamulahena sold by the Crown ; on the south by Pelawatta sold by the Crown ; on the west by Deniyalanga-ambagahamulahena *alias* Batadambagahamulahena claimed by the Crown and now sold by the Crown, Pahalakalukele sold by the Crown.

November 2, 1912.

M. M. WEDDERBURN,  
Special Officer.Surveyor-General's Office,  
Colombo, April 8, 1911.

Scale of 8 Chains to an Inch.

A. H. G. DAWSON,  
for Surveyor-General.**Hambantota S. O. No. 873.****Order under Section 2 of "The Waste Lands Ordinances of 1897, 1899, 1900, and 1903,"  
declaring Lands to be Crown Property.**

In the matter of the lands commonly called or known as Serugahakoratuwa, Kalagahawatta, &c., situate in the village of Middeniya, in the East Giruwa pattu of the Hambantota District, in the Southern Province, and of "The Waste Lands Ordinances of 1897, 1899, 1900, and 1903."

THE notice required by section 1 of "The Waste Lands Ordinances of 1897, 1899, 1900, and 1903," having been duly published in manner prescribed by that section in respect of the above-named lands (*vide* Notice No. 4,477), and no claim having been made to the said lands or to any interest therein within the period of three months from the date specified in the said notice, I, Walter Ernest Wait, Special Officer appointed under section 28 of the said Ordinances, under and by virtue of the powers vested in me in that behalf by section 2 of the said Ordinances, do hereby on November 15, 1912, order and declare that the said lands, as more fully described herein below, situate in the village of Middeniya, in the East Giruwa pattu of the Hambantota District, in the Southern Province, and shown as lots 116, 78d, 79a, 52a, 132, 63, 68, 128 in preliminary plan 396 and in the annexed diagrams, and containing in extent 5 acres 2 roods and 34 perches, are the property of the Crown.

*Description of the Lands referred to.*

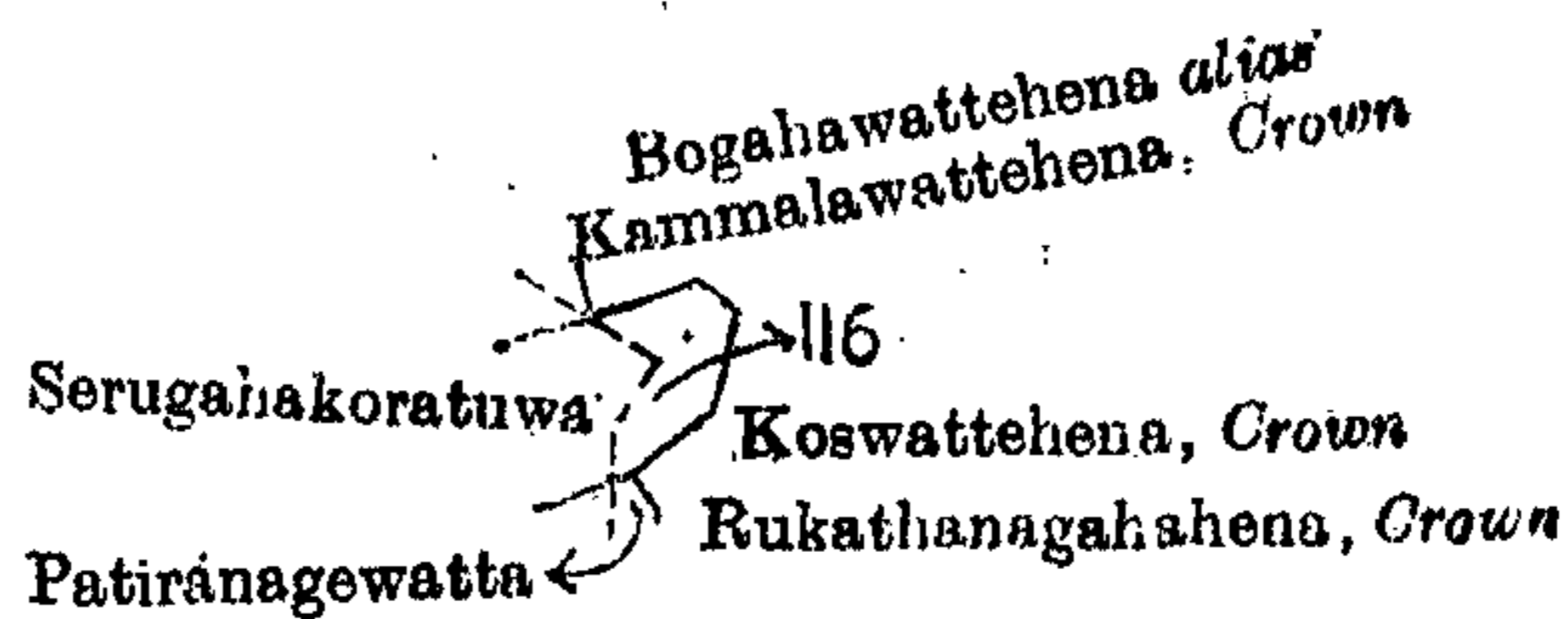
The following lots situated in the village of Middeniya, in the East Giruwa pattu of the Hambantota District, in the Southern Province, as described in the annexed diagrams :—

## I.—Preliminary plan 396.

Situation : Middeniya village in East Giruwa pattu of Hambantota District.

| Lot. | Name of Land.    | Extent, A. R. |
|------|------------------|---------------|
| 116  | Serugahakoratuwa | 0 1           |

and bounded as follows : on the north by Bogahawattehena *alias* Kammalawattehena declared to be the property of the Crown under the Waste Lands Ordinances ; on the east by Koswattehena declared to be the property of the Crown under the Waste Lands Ordinances, Rukathanagahahena declared to be the property of the Crown under the Waste Lands Ordinances ; on the south by Patiranagewatta claimed by Jayawickrema Achchige Dingi Appu and others ; on the west by Serugahakoratuwa claimed by Puwakdandawe Acharige Babune.

Surveyor-General's Office,  
Colombo, June 10, 1912.

Scale of 8 Chains to an Inch.

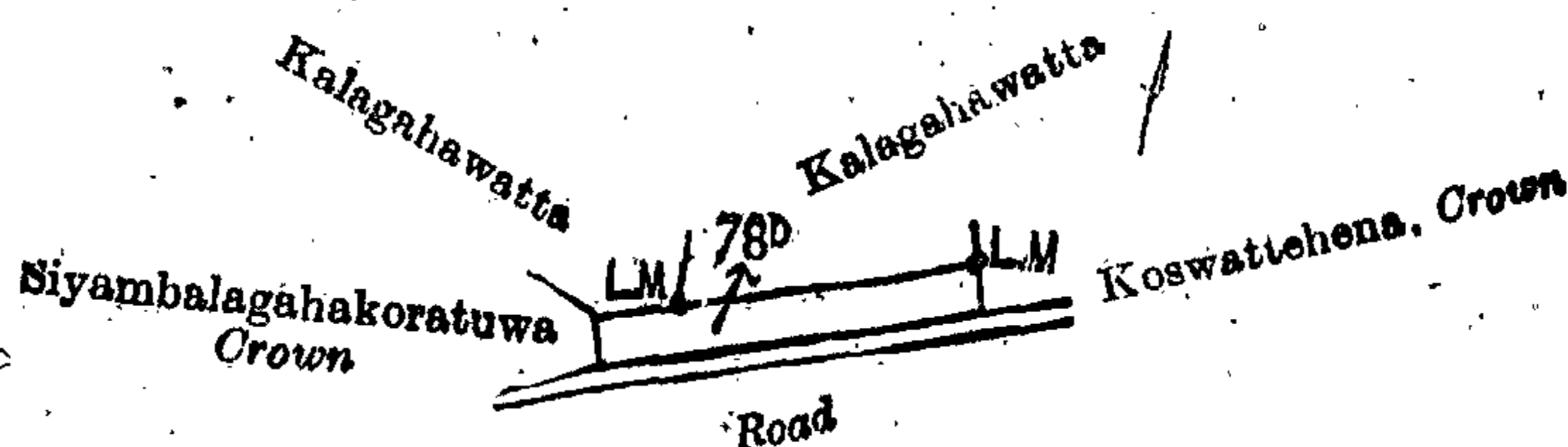
A. H. G. DAWSON,  
for Surveyor-General.

## II.—Preliminary plan 396.

Situation : Middeniya village in East Giruwa pattu of Hambantota District.

| Lot. | Name of Land. | Extent, A. R. P. |
|------|---------------|------------------|
| 78d  | Kalagahawatta | 0 2 19           |

and bounded as follows : on the north by Kalagahawatta sold by the Crown ; on the east by Koswattehena declared to be the property of the Crown under the Waste Lands Ordinances ; on the south by a road ; on the west by Siyambalagahakoratuwa declared to be the property of the Crown under the Waste Lands Ordinances.

Surveyor-General's Office,  
Colombo, June 10, 1912.

Scale of 8 Chains to an Inch.

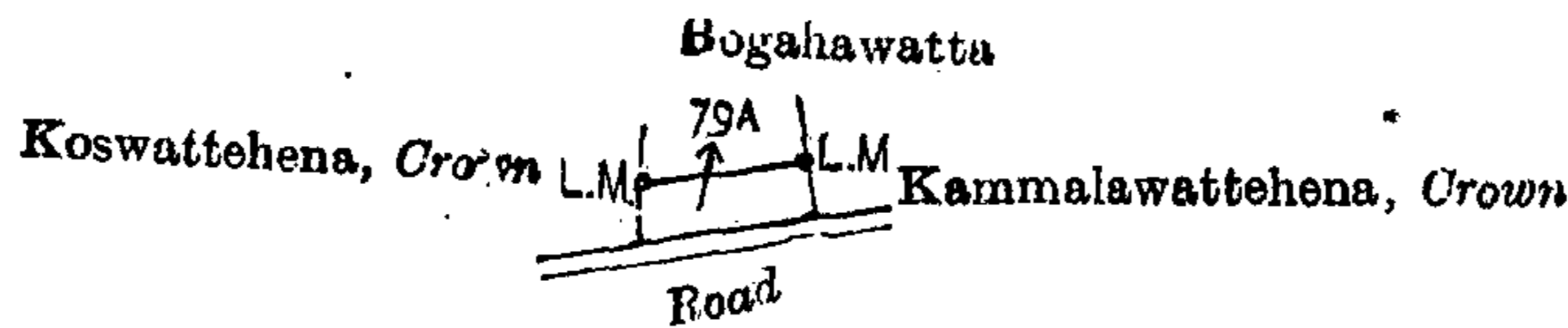
A. H. G. DAWSON,  
for Surveyor-General.

III.—Preliminary plan 396.

Situation : Middeniya village in East Giruwa pattu of Hambantota District.

| Lot. | Name of Land. | Extent, A. R. P. |
|------|---------------|------------------|
| 79a  | Bogahawatta   | 0 0 38           |

and bounded as follows : on the north by Bogahawatta sold by the Crown ; on the east by Kammalawattehena declared to be the property of the Crown under the Waste Lands Ordinances ; on the south by a road ; on the west by Koswattehena declared to be the property of the Crown under the Waste Lands Ordinances.



Surveyor-General's Office,  
Colombo, June 10, 1912.

Scale of 8 Chains to an Inch.

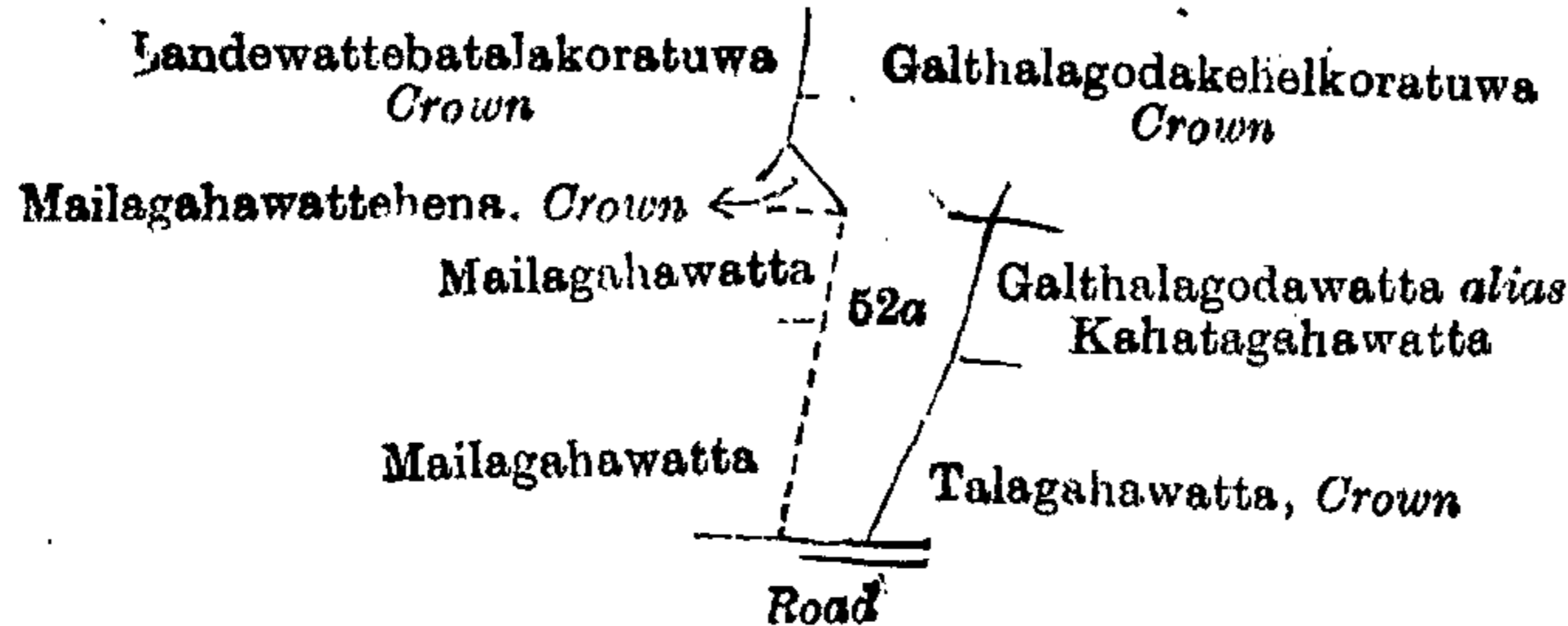
A. H. G. DAWSON,  
for Surveyor-General.

IV.—Preliminary plan 396.

Situation : Middeniya village in East Giruwa pattu of Hambantota District.

| Lot. | Name of Land.    | Extent, A. R. P. |
|------|------------------|------------------|
| 52a  | Galthalagodahena | 1 1 18           |

and bounded as follows : on the north by Galthalagodakehelkoratuwa declared Crown under C. R. decree ; on the east by Galthalagodawatta *alias* Kahatagahawatta claimed by Abeysin Kankanange Punchi Appu, Talagahawatta declared the property of the Crown under the Waste Lands Ordinances ; on the south by a road ; on the west by Mailagahawatta claimed by Abeygoonewardena Vidanege Andirishamy, Mailagahawattehena to be declared the property of the Crown under the Waste Lands Ordinances, Landewattebatalakoratuwa claimed by the Crown.



Surveyor-General's Office,  
Colombo, June 10, 1912.

Scale of 8 Chains to an Inch.

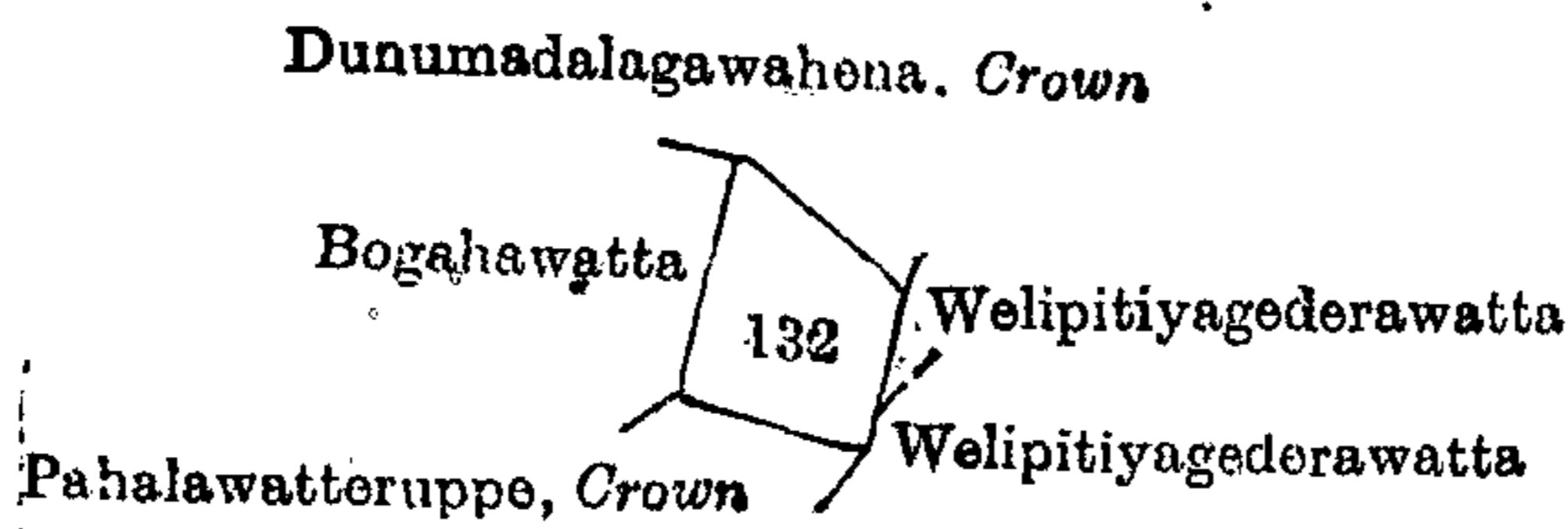
A. H. G. DAWSON,  
for Surveyor-General.

V.—Preliminary plan 396.

Situation : Middeniya village in East Giruwa pattu of Hambantota District.

| Lot. | Name of Land. | Extent, A. R. P. |
|------|---------------|------------------|
| 132  | Bulugahawatta | 0 3 17           |

and bounded as follows : on the north by Dunumadalagawahena to be declared the property of the Crown under the Waste Lands Ordinances ; on the east by Welipitiyagederawatta claimed by Vidanegamage Baba Appu ; on the south by Pahalawatteruppe to be declared the property of the Crown under the Waste Lands Ordinances ; on the west by Bogahawatta sold by the Crown.



Surveyor-General's Office,  
Colombo, June 10, 1912.

Scale of 8 Chains to an Inch.

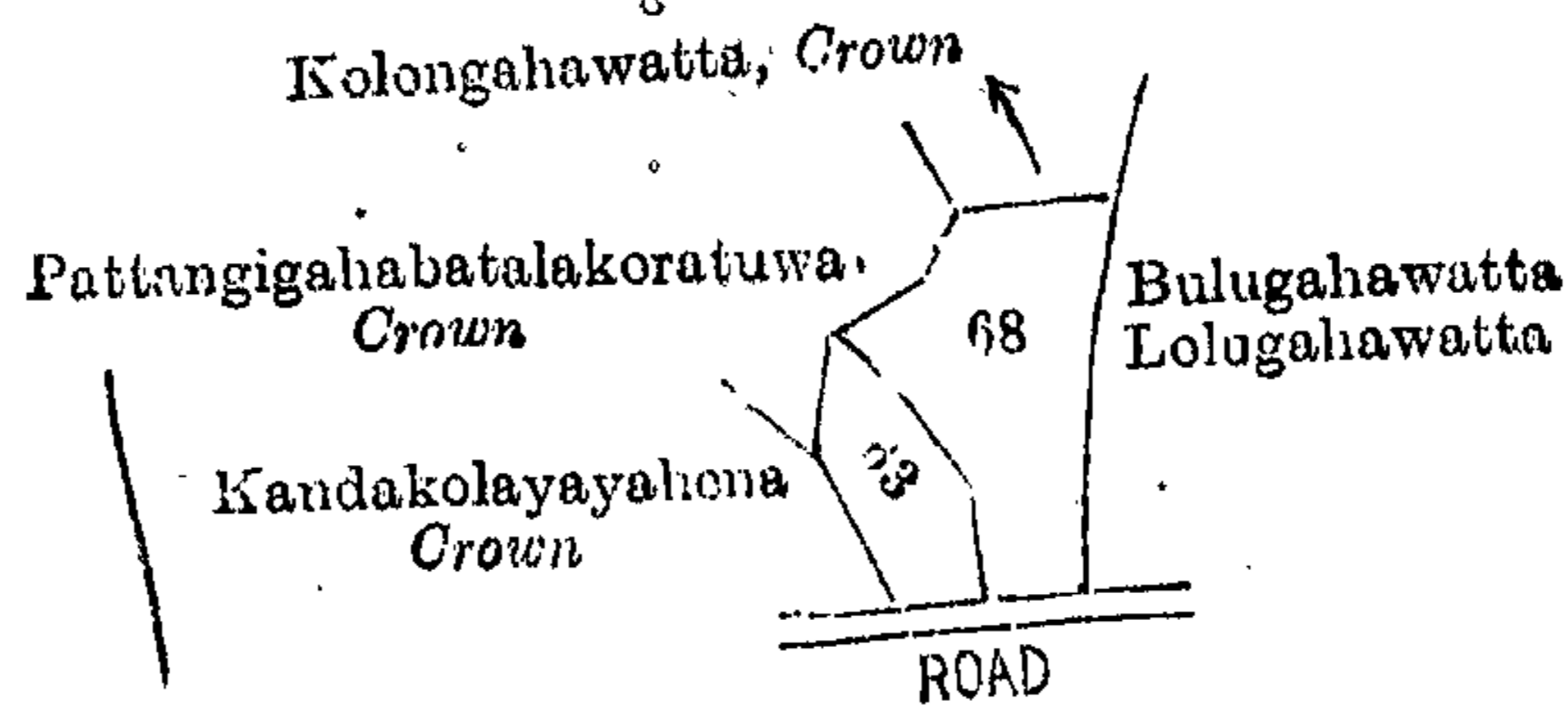
A. H. G. DAWSON,  
for Surveyor-General.

VI.—Preliminary plan 396.

Situation : Middeniya village in East Giruwa pattu of Hambantota District.

| Lot. | Name of Land.                                     | Extent, A. R. P. |
|------|---|------------------|
| 63   | Bogahawatta <i>alias</i> Patangigahakehelkoratuwa | 0 1 38           |
| 68   | Patangigahawatta                                  | 1 1 23           |
|      |   | 1 3 21           |

and bounded as follows : on the north by Patangigahabatalakoratuwa declared the property of the Crown under the Waste Lands Ordinances, Kolongahawatta declared to be the property of the Crown under the Waste Lands Ordinances ; on the east by Bulugahawatta, Lolugahawatta sold by the Crown ; on the south by a road ; on the west by Kandakolayayahena to be declared the property of the Crown under the Waste Lands Ordinances, Patangigahabatalakoratuwa declared to be the property of the Crown under the Waste Lands Ordinances.



Surveyor-General's Office,  
Colombo, June 10, 1912.

Scale of 8 Chains to an Inch.

A. H. G. DAWSON,  
for Surveyor-General.

VII.—Preliminary plan 396.

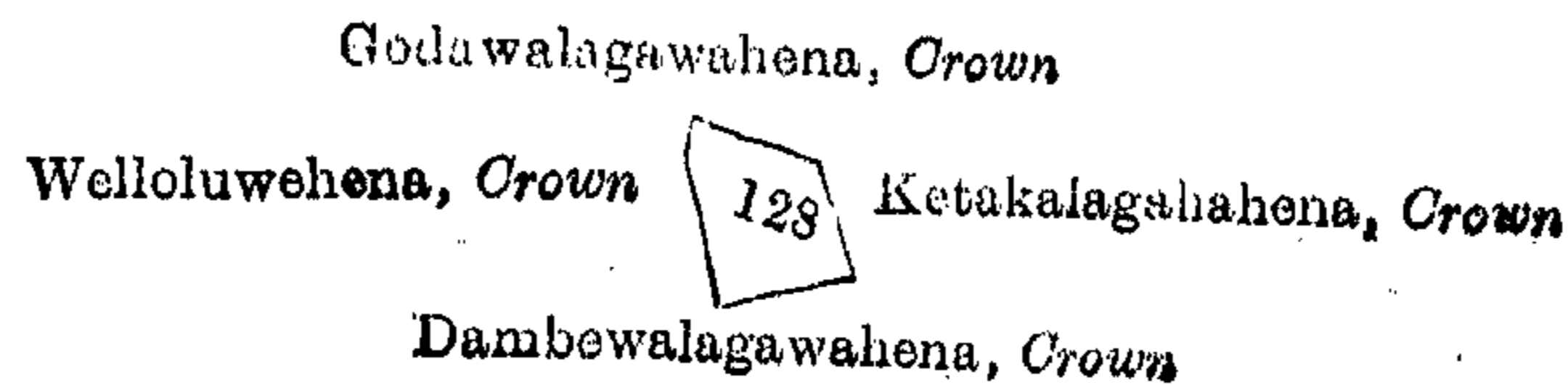
Situation : Middeniya village in East Giruwa pattu o Hambantota District.

| Lot. | Name of Land.     | Extent, A. R. P. |
|------|-------------------|------------------|
| 128  | Ketakahalahawatta | 0 2 1            |

and bounded as follows: on the north by Godawalagawahena to be declared the property of the Crown under the Waste Lands Ordinances; on the east by Ketakahalahawatta to be declared the property of the Crown under the Waste Lands Ordinances; on the south by Dambewalagawahena to be declared the property of the Crown under the Waste Lands Ordinances; on the west by Welloluwehena to be declared the property of the Crown under the Waste Lands Ordinances.

November 15, 1912.

W. E. WAIT,  
Special Officer.



Surveyor-General's Office,  
Colombo, June 10, 1912.

Scale of 8 Chains to an Inch.

A. H. G. DAWSON,  
for Surveyor-General.

Hambantota S. O. No. 874.

Order under Section 4, Sub-section (1), of "The Waste Lands Ordinances of 1897, 1899, 1900, and 1903,"  
declaring Land to be Crown Property.

In the matter of the land commonly called or known as Ilukmullewewa, situate in the village of Sitinamaluwa, in the West Giruwa pattu of the Hambantota District, in the Southern Province, and of "The Waste Lands Ordinances of 1897, 1899, 1900, and 1903."

WHEREAS in pursuance of section 1 of the said Ordinances it was duly notified on November 19, 1909, that if no claim to the land commonly called or known as Ilukmullewewa, situate in the village of Sitinamaluwa, in the West Giruwa pattu of the Hambantota District, in the Southern Province, containing in extent 2 roods and 32 perches, and shown as lot 74 in preliminary plan 312, and in the annexed diagram, was made to Howard Orme Fox, Special Officer appointed under section 28 of the said Ordinances, within the period of three months from the date specified in such notice, such land would be declared the property of the Crown, and dealt with on account of the Crown (*vide* Notice No. 3,623):

And whereas Don Hendrick de Silva Wickramanayaka made claim thereto, and whereas the said claimant came to an agreement with me on September 26, 1910, whereby in consideration of my abandoning from the notice No. 3,623, and settling as private, outside the Waste Lands Ordinances, lot 201, Deniyawewa of 6 acres 1 rood and 1 perch, he withdrew his claim to the land above mentioned, viz., lot 74, I, Howard Orme Fox, Special Officer appointed under section 28 of the said Ordinances, under and by virtue of the powers vested in me in that behalf by section 4 of the said Ordinances, do hereby, on November 19, 1912, order and declare under section 4, sub-section (1), of the said Ordinances, that the above-mentioned lot 74, as more fully described herein below, is the property of the Crown.

*Description of the Land referred to.*

The following lot situated in the village of Sitinamaluwa, in the West Giruwa pattu of the Hambantota District, in the Southern Province, as described in the annexed diagram:—

Preliminary plan 312.

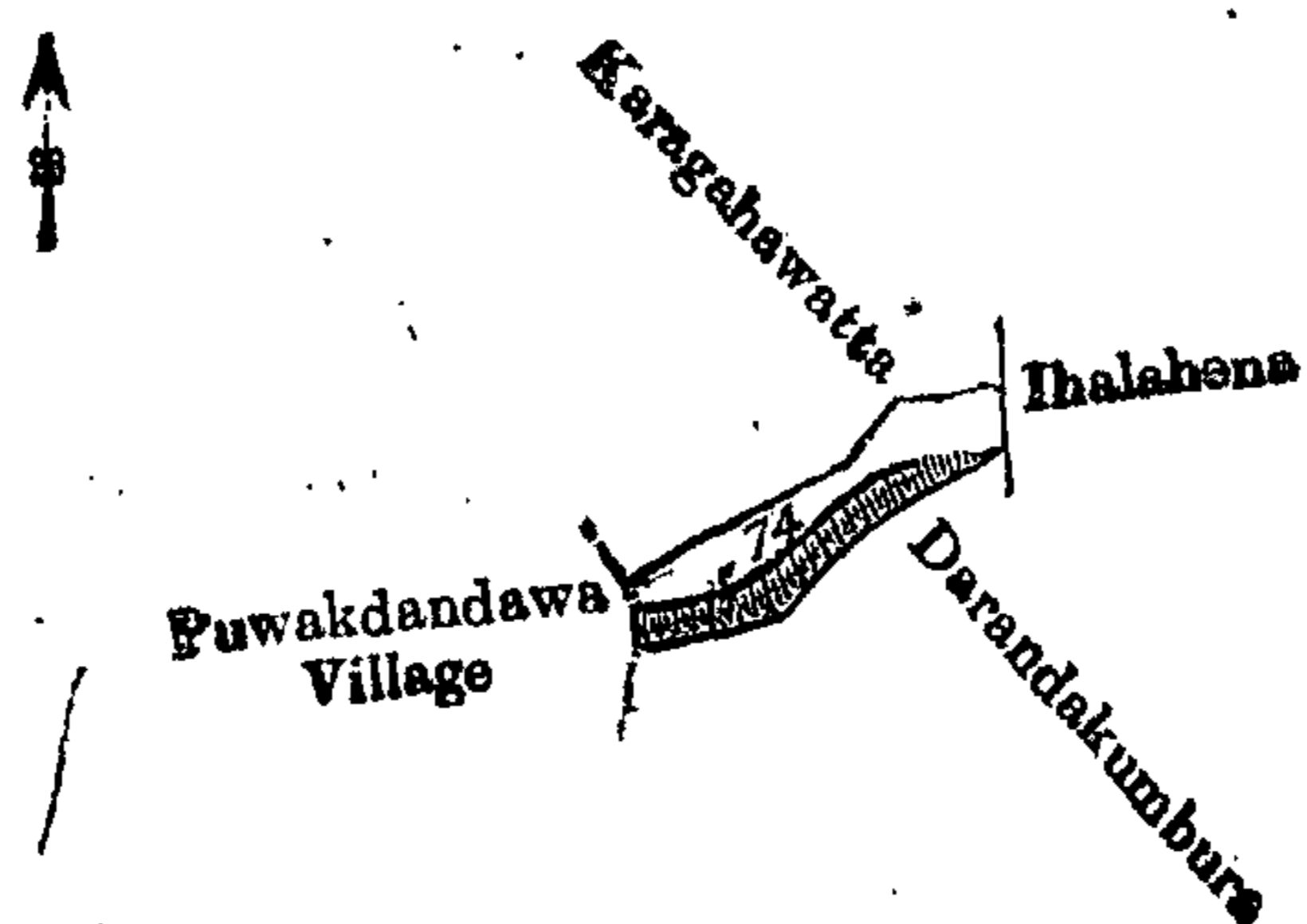
Situation : Sitinamaluwa village in West Giruwa pattu of Hambantota District.

| Lot. | Name of Land. | Extent, A. R. P. |
|------|---------------|------------------|
| 74   | Ilukmullewewa | 0 2 32           |

and bounded as follows: on the north by Karagahawatta claimed by Kodituwakkuge Sedoris de Silva and others; on the east by Ihalahena claimed by Paranapalliya Guruge Arnolis and others; on the south by Darandekumbura claimed by Puwakdandawe Guruge Don Abraham de Silva, Vidane Arachchi, and others; on the west by the village limit of Puwakdandawa.

November 19, 1912.

H. O. FOX,  
Special Officer.



Surveyor-General's Office,  
Colombo; September 7, 1909.

Scale of 8 Chains to an Inch.

J. B. M. RIDOUT,  
for Surveyor-General.

### Kurunegala S. O. No. 493.

#### Order under Section 2 of "The Waste Lands Ordinances of 1897, 1899, 1900, and 1903," declaring Lands to be Crown Property.

In the matter of the lands commonly called or known as Miniannapitiyawewa (tank), Kongahagedarawewa (tank and bund), &c., situate in the village of Kongahagedara, in the Ihalawisideke korale of the Hiriyala hatpattu of the Kurunegala District, in the North-Western Province, and of "The Waste Lands Ordinances of 1897, 1899, 1900, and 1903."

THE notice required by section 1 of "The Waste Lands Ordinances of 1897, 1899, 1900, and 1903," having been duly published in manner prescribed by that section in respect of the above-named lands (*vide* Notice No. 4,428), and no claim having been made to the said lands or to any interest therein within the period of three months from the date specified in the said notice, I, John Murray Davies, Special Officer appointed under section 28 of the said Ordinances, under and by virtue of the powers vested in me in that behalf by section 2 of the said Ordinances, do hereby on September 30, 1912, order and declare that the said lands, as more fully described herein below, situate in the village of Kongahagedara, in the Ihalawisideke korale of the Hiriyala hatpattu of the Kurunegala District, in the North-Western Province, and shown as lots 2, 4, 4½, 17, 37, 37½, 38, 39, 40, 41, 45, 60, 47, 48, and 59 in preliminary plan 1,181, and in the annexed diagrams, and containing in extent 26 acres 1 rood and 22 perches, are the property of the Crown.

#### Description of the Lands referred to.

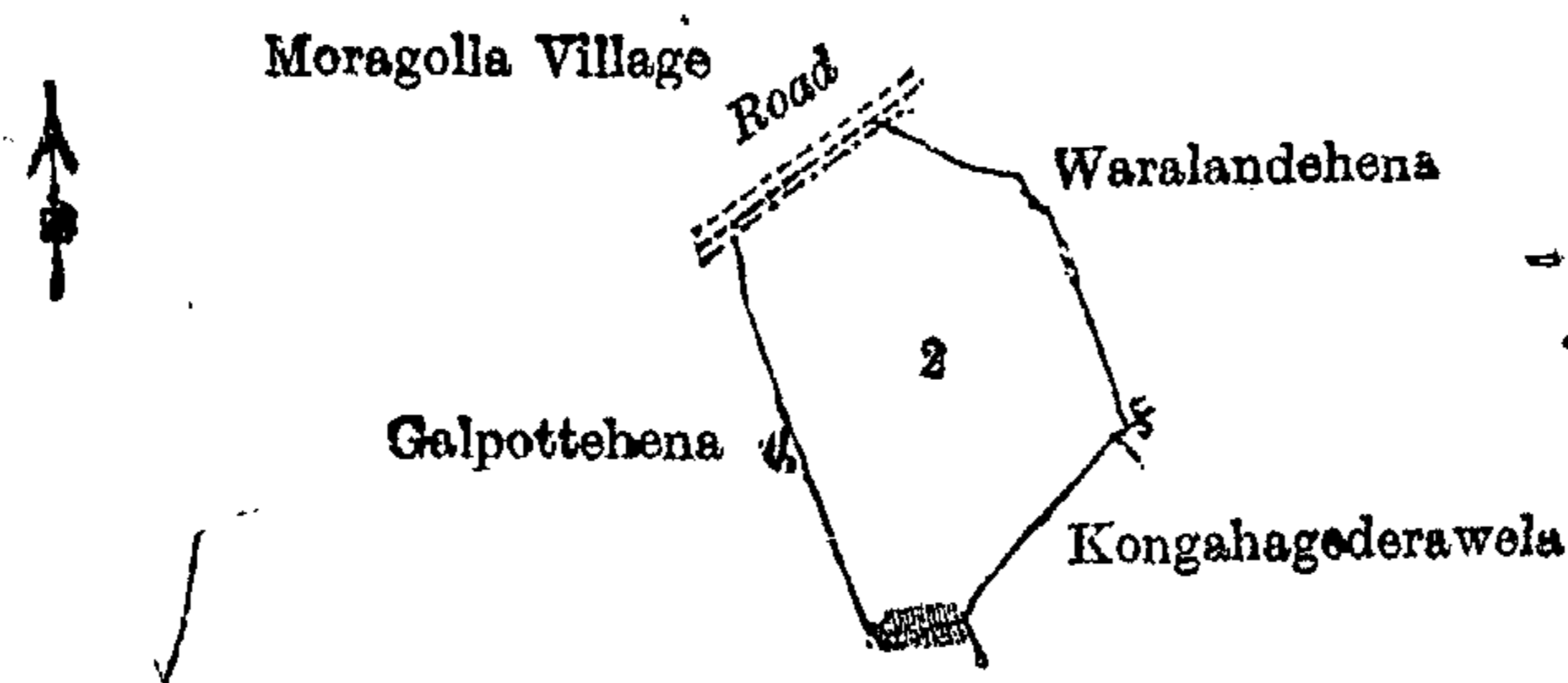
The following lots situated in the village of Kongahagedara, in the Ihalawisideke korale of the Hiriyala hatpattu of the Kurunegala District, in the North-Western Province, as described in the annexed diagrams:—

#### I.—Preliminary plan 1,181.

Situation: Kongahagedara village in Ihalawisideke korale of Kurunegala District.

| Lot. | Name of Land.             | Extent, A. R. P. |
|------|---------------------------|------------------|
| 2    | Miniannapitiyawewa (tank) | 3 0 36           |

and bounded as follows: on the north by village limit of Moragolla, a road, Waralandehena claimed by Kuruppu Mudiyanse-lage Ukku Menika and others; on the east by Waralandehena claimed by Kuruppu Mudiyanse-lage Ukku Menika and others, Kongahagedarawela claimed by Pilama Vitanage James Perera and others; on the south by Kongahagedarawela claimed by Pilama Vitanage James Perera and others; on the west by Galpottchena sold by the Crown, a road.



Surveyor-General's Office,  
Colombo, October 26, 1911.

Scale of 8 Chains to an Inch.

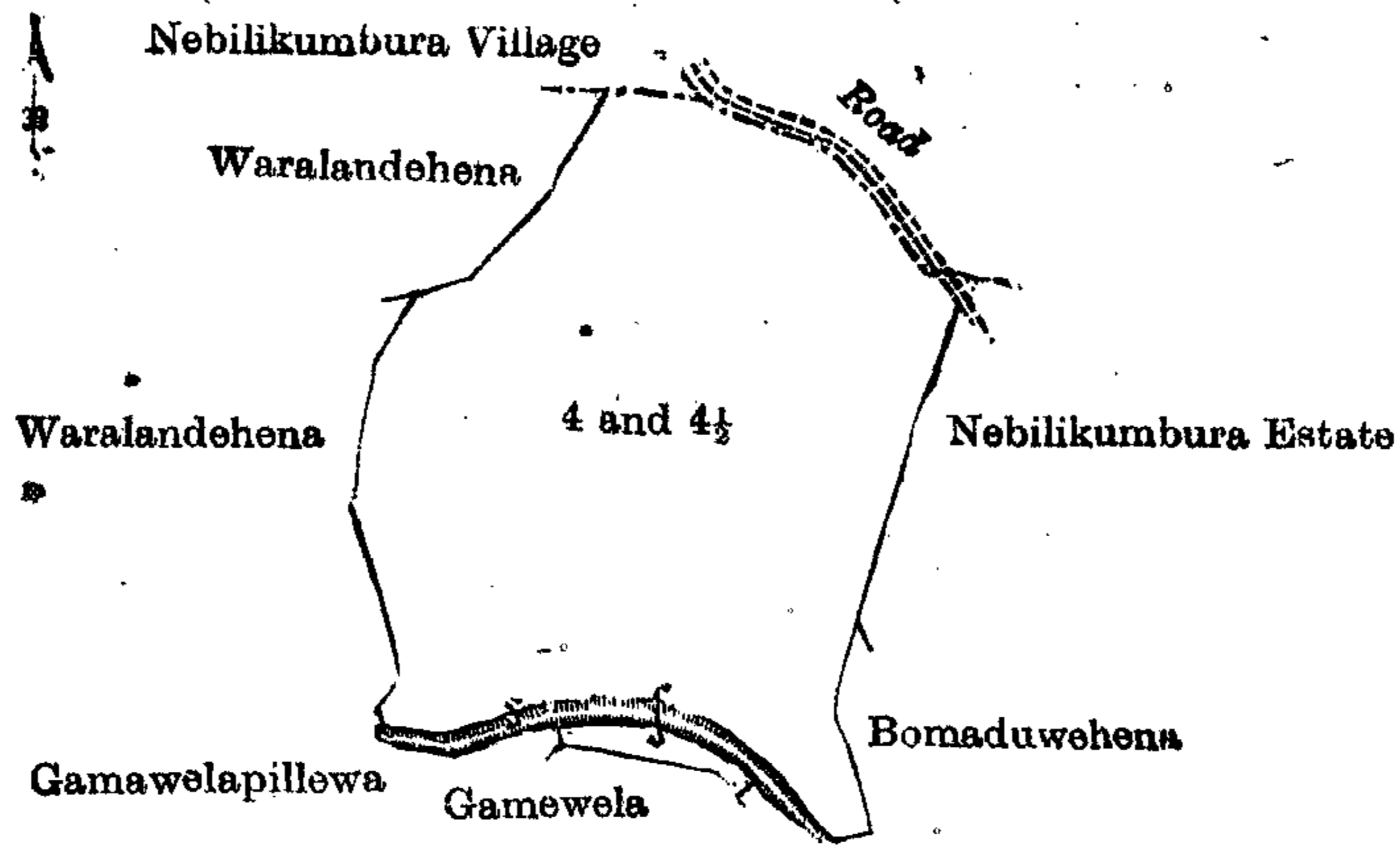
A. H. G. DAWSON,  
for Surveyor-General.

#### II.—Preliminary plan 1,181.

Situation: Kongahagedara village in Ihalawisideke korale of Kurunegala District.

| Lot. | Name of Land.                     | Extent, A. R. P. |
|------|-----------------------------------|------------------|
| 4    | Kongahagedarawewa (tank and bund) | 12 3 21          |
| 4½   | Ganawelapillewa                   | 0 0 35           |
|      |                                   | 13 0 16          |

and bounded as follows: on the north by the village limit of Nebilikumbura, a road; on the east by a road, Nebilikumbura estate claimed by Mr. Barnes, Bomaduwehena claimed by Kuruppu Mudiyanse-lage Puchiappuhami and others; on the south by Gamewela claimed by Kuruppu Mudiyanse-lage Puchiappuhami and others, Gamawelapillewa claimed by Ina Udama Lebbe and others; on the west by Waralandehena claimed by Kuruppu Mudiyanse-lage Ukku Menika and others.



Surveyor-General's Office,  
Colombo, October 26, 1911.

Scale of 8 Chains to an Inch.

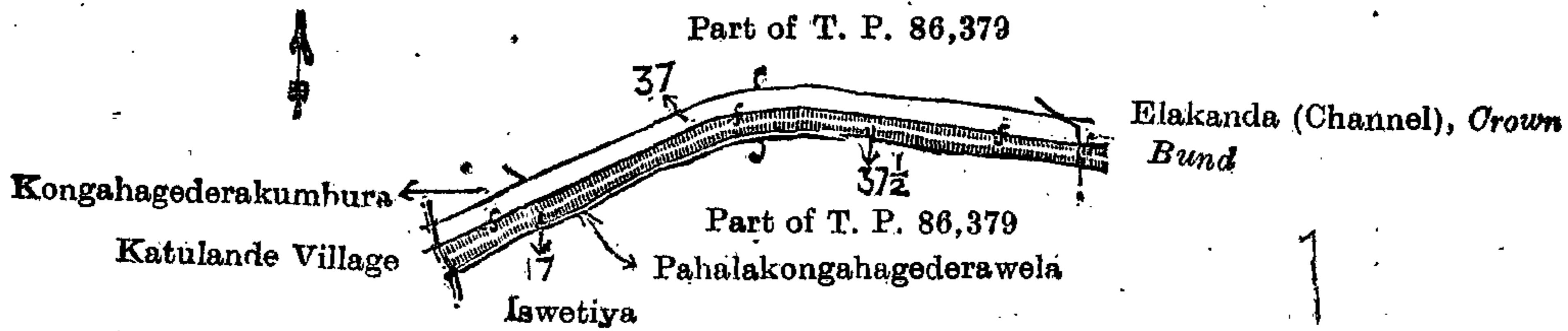
A. H. G. DAWSON,  
for Surveyor-General.

III.—Preliminary plan 1,181.

Situation : Kongahagedara village in Ihalawisideke korale of Kurunegala District.

| Lot.   | Name of Land.                        | Extent, A. R. P. |
|--------|--------------------------------------|------------------|
| 17     | Elakanda (bund, channel, and stream) | 0 1 29           |
| 37     | Elakanda (channel and part of bund)  | 1 0 22           |
| 37 1/2 | Elakanda (part of bund and stream)   | 0 2 10           |
|        |                                      | 2 0 21           |

and bounded as follows : on the north by Kongahagedarakumbura claimed by Pilana Vitanage James Perera and others, part of T. P. 86,379 ; on the east by Elakanda (channel) claimed by the Crown, a bund ; on the south by part of T. P. 86,379, Pahalakongahagedarawela claimed by Pilana Vitanage James Perera, Iswetiya claimed by Bollegala Appuwa Dewaya and others ; on the west by the village limit of Katulanda, Kongahagedarakumbura claimed by Pilana Vitanage James Perera and others.



Surveyor-General's Office,  
Colombo, October 26, 1911.

Scale of 8 Chains to an Inch.

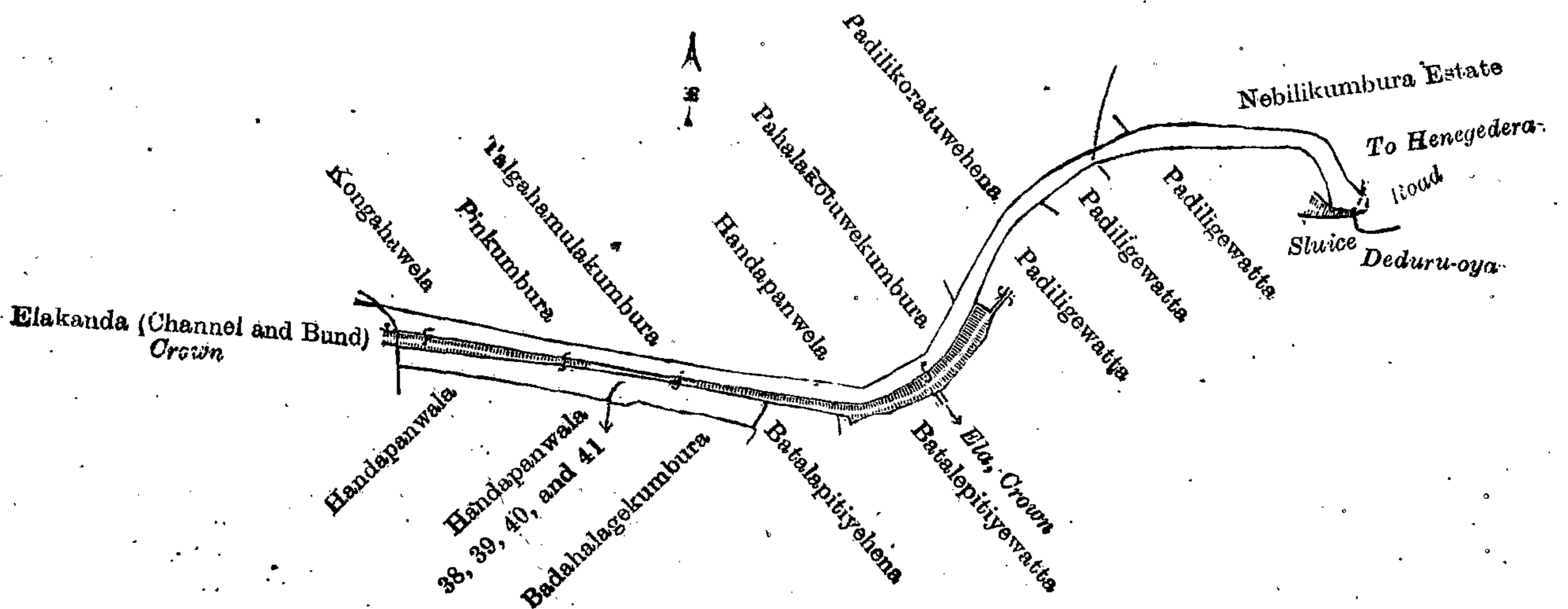
A. H. G. DAWSON,  
for Surveyor-General.

IV.—Preliminary plan 1,181.

Situation : Kongahagedara village in Ihalawisideke korale of Kurunegala District.

| Lot. | Name of Land.               | Extent, A. R. P. | Lot. | Name of Land.                | Extent, A. R. P. |
|------|-----------------------------|------------------|------|------------------------------|------------------|
| 38   | Handapanwelapillewa         | 0 0 34           | 41   | Badahalapitiyakumburapillewa | 0 2 8            |
| 39   | Elakanda (channel and bund) | 3 0 19           |      |                              |                  |
| 40   | Handapanwelapillewa         | 0 1 13           |      |                              |                  |
|      |                             |                  |      |                              | 4 0 34           |

and bounded as follows : on the north by Kongahawela claimed by K. M. Punchi Appu, Pinkumbura claimed by Bastiya Vidanalage Herat Sinno, Talgahamulakumbura claimed by K. M. Ukku Menika, Handapanwela claimed by Kuruppu Mudiyansele Ukku Menika and others, Pahalakotuwekumbura claimed by Casillebelage Asiamma and another, Padilikoratuwehena claimed by Casillebelage Asiamma ; on the east by Nebilikumbura estate claimed by Mr. Barnes, the road to Henegedara ; on the south by the Deduru-oya, Padiligewatta claimed by Miyana Kuna Ahamadu and others, Padiligewatta claimed by Miyana Kuna Hamidu and others, an ela claimed by the Crown, Batalapitiyewatta claimed by Malkaduwawe Thomis Sinno, Batalapitiyehena claimed by Miyana Kuna Hamidu and others, Badahalagekumbura claimed by Gabriel Kankanama, Handapanwala claimed by Kuruppu Mudiyansele Dingiri Menika, Handapanwala claimed by Tevarapperumalage Lisohami and others ; on the west by Elakanda (channel and bund) claimed by Crown.



Surveyor-General's Office,  
Colombo, October 26, 1911.

Scale of 8 Chains to an Inch.

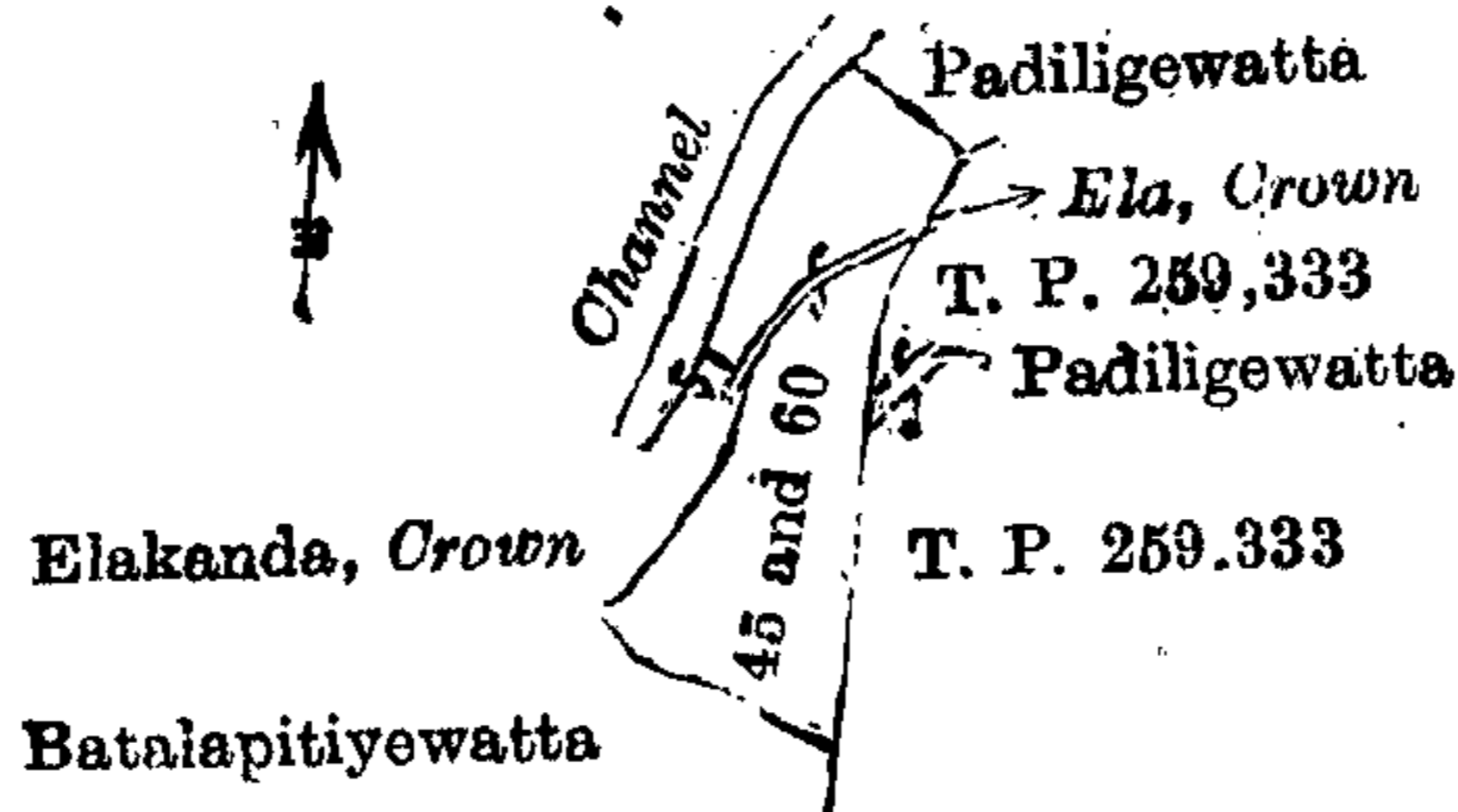
A. H. G. DAWSON,  
for Surveyor-General.

V.—Preliminary plan 1,181.

Situation : Kongahagedara village in Ihalawisideke korale of Kurunegala District.

| Lot. | Name of Land. | Extent, A. R. P. |
|------|---------------|------------------|
| 45   | Padiligewatta | 1 2 14           |
| 60   | Ela (stream)  | 0 0 6            |
|      |               | 1 2 20           |

and bounded as follows: on the north by a channel, Padiligewatta claimed by Miyana Kuna Hamidu and others; on the east by an ela claimed by the Crown, T. P. 259,333, Padiligewatta sold by the Crown, T. P. 259,333; on the south by Batalapitiyewatta claimed by Malkaduwawe Th... Sinno; on the west by Elakanda claimed by Crown, a channel.



Surveyor-General's Office,  
Colombo, October 26, 1911.

Scale of 8 Chains to an Inch.

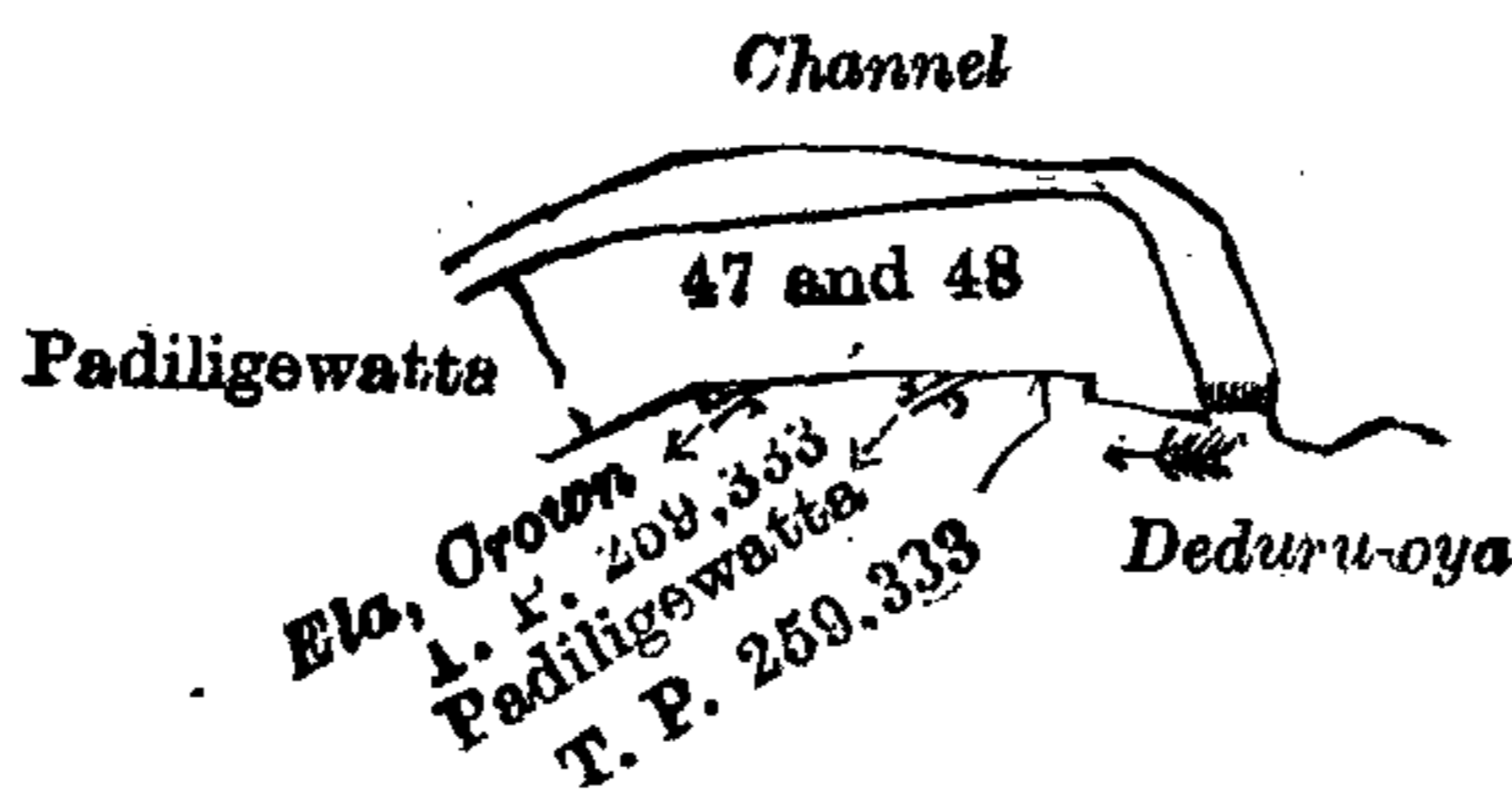
A. H. G. DAWSON,  
for Surveyor-General.

VI.—Preliminary plan 1,181.

Situation : Kongahagedara village in Ihalawisideke korale of Kurunegala District.

| Lot. | Name of Land.            | Extent, A. R. P. |
|------|--------------------------|------------------|
| 47   | Padiligewatta            | 1 0 26           |
| 48   | Elakanda (bund and road) | 0 1 15           |
|      |                          | 1 2 1            |

and bounded as follows: on the north and east by a channel; on the south by the Deduru-oya, T. P. 259,333; Padiligewatta sold by the Crown, T. P. 259,333, an ela claimed by the Crown; on the west by Padiligewatta claimed by Miyana Kuna Hamidu and others.



Surveyor-General's Office,  
Colombo, October 26, 1911.

Scale of 8 Chains to an Inch.

A. H. G. DAWSON,  
for Surveyor-General.

VII.—Preliminary plan 1,181.

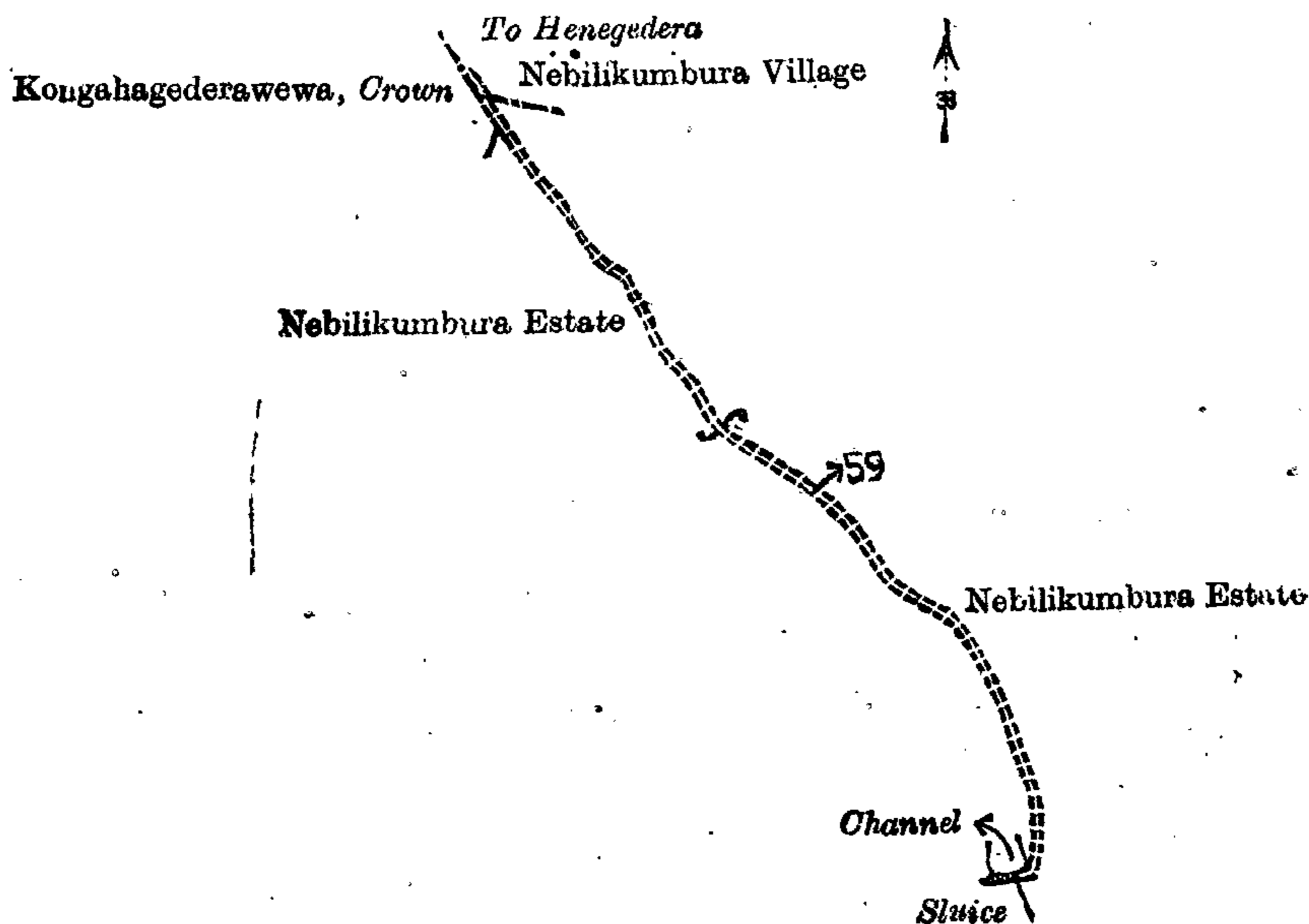
Situation : Kongahagedara village in Ihalawisideke korale of Kurunegala District.

| Lot. | Name of Land. | Extent, A. R. P. |
|------|---------------|------------------|
| 59   | Road          | 0 2 14           |

and bounded as follows: on the north by the village limit of Nebilikumbura; on the east by Nebilikumbura estate claimed by Mr. Barnes; on the south by Nebilikumbura estate claimed by Mr. Barnes; on the west by a channel, Nebilikumbura estate claimed by Mr. Barnes. Kongahagedarawewa claimed by the Crown.

September 30, 1912.

J. M. DAVIES,  
Spécial Officer.



Surveyor-General's Office,  
Colombo, October 26, 1911.

Scale of 8 Chains to an Inch.

A. H. G. DAWSON,  
for Surveyor-General.

## Kurunegala S. O. No. 494.

Order under Section 2 of "The Waste Lands Ordinances of 1897, 1899, 1900, and 1903,"  
declaring Lands to be Crown Property.

In the matter of the lands commonly called or known as Gansabhawa road, situate in the village of Meda Hettipola, in the Weuda korale of the Weudawili hatpattu of the Kurunegala District, in the North-Western Province, and of "The Waste Lands Ordinances of 1897, 1899, 1900, and 1903."

THE notice required by section 1 of "The Waste Lands Ordinances of 1897, 1899, 1900, and 1903," having been duly published in manner prescribed by that section in respect of the above-named lands (*vide* Notice No. 4,429), and no claim having been made to the said lands or to any interest therein within the period of three months from the date specified in the said notice, I, John Murray Davies, Special Officer appointed under section 28 of the said Ordinances, under and by virtue of the powers vested in me in that behalf by section 2 of the said Ordinances, do hereby on September 27, 1912, order and declare that the said lands, as more fully described herein below, situate in the village of Meda Hettipola, in the Weuda korale of the Weudawili hatpattu of the Kurunegala District, in the North-Western Province, and shown as lots 1*h*, 12*i*, 16*h*, 16*j* in preliminary plan 1,094, and in the annexed diagrams, and containing in extent 1 acre 1 rood and 31 perches, are the property of the Crown.

*Description of the Lands referred to.*

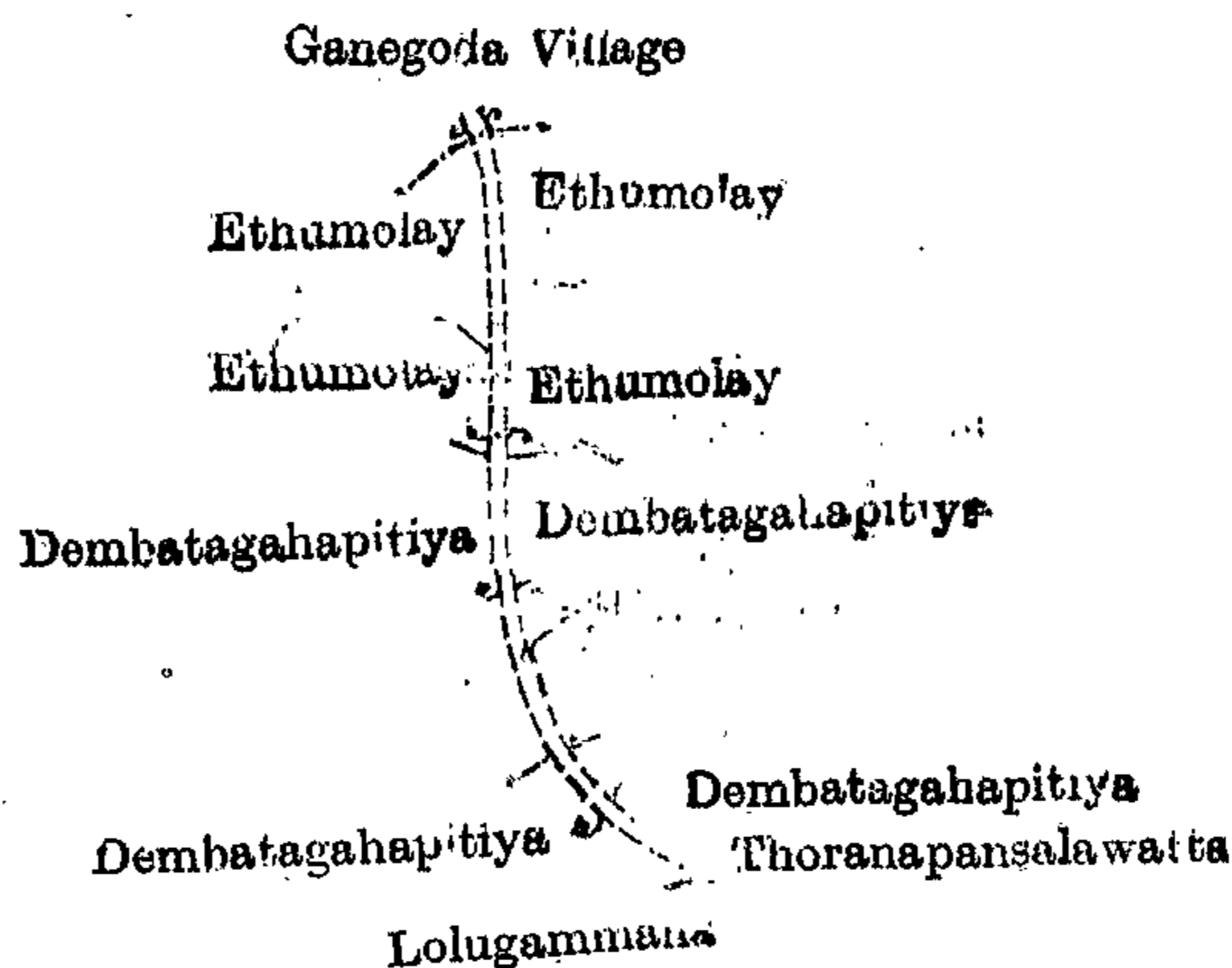
The following lots situated in the village of Meda Hettipola, in the Weuda korale of the Weudawili hatpattu of the Kurunegala District, in the North-Western Province, as described in the annexed diagrams:—

## I.—Preliminary plan 1,094.

Situation: Meda Hettipola village in Weuda korale of Kurunegala District.

| Lot.       | Name of Land.   | Extent, A. R. P. |
|------------|-----------------|------------------|
| 1 <i>h</i> | Gansabhawa road | 0 1 22           |

and bounded as follows: on the north by the village limit of Ganegoda; on the east by Ethumolay sold by the Crown, Ethumolay sold by the Crown, Dembatagahapitiya sold by the Crown, Dembatagahapitiya sold by the Crown, Thoranapansalawatta claimed by Sumangala Unnanse; on the south by Lolugammana claimed by N. D. S. Silva; on the west by Dembatagahapitiya sold by the Crown, Dembatagahapitiya sold by the Crown, Ethumolay sold by the Crown, Ethumolay sold by the Crown.



Surveyor-General's Office,  
Colombo, March 26, 1912.

Scale of 8 Chains to an Inch.

A. H. G. DAWSON,  
for Surveyor-General.

## II.—Preliminary plan 1,094.

Situation: Meda Hettipola village in Weuda korale of Kurunegala District.

| Lot.        | Name of Land.   | Extent, A. R. P. |
|-------------|-----------------|------------------|
| 12 <i>i</i> | Gansabhawa road | 0 1 6            |

and bounded as follows: on the north by Hawapolayakotuwa sold by the Crown, Wagapattupillewa claimed by D. Banda Korala; on the east by Wagapattupillewa claimed by D. Banda, Korala, Wagapattuwa claimed by Dissanayaka Mudiyan-selage Banda, Korala; on the south by Wagapattuwa claimed by Dissanayaka Mudiyan-selage Banda, Korala, Wagapattupillewa claimed by D. Banda, Korala; on the west by Hawapolayakotuwa sold by the Crown, Lolugammana claimed by N. D. S. Silva.



Surveyor-General's Office,  
Colombo, March 26, 1912.

Scale of 8 Chains to an Inch.

A. H. G. DAWSON,  
for Surveyor-General.

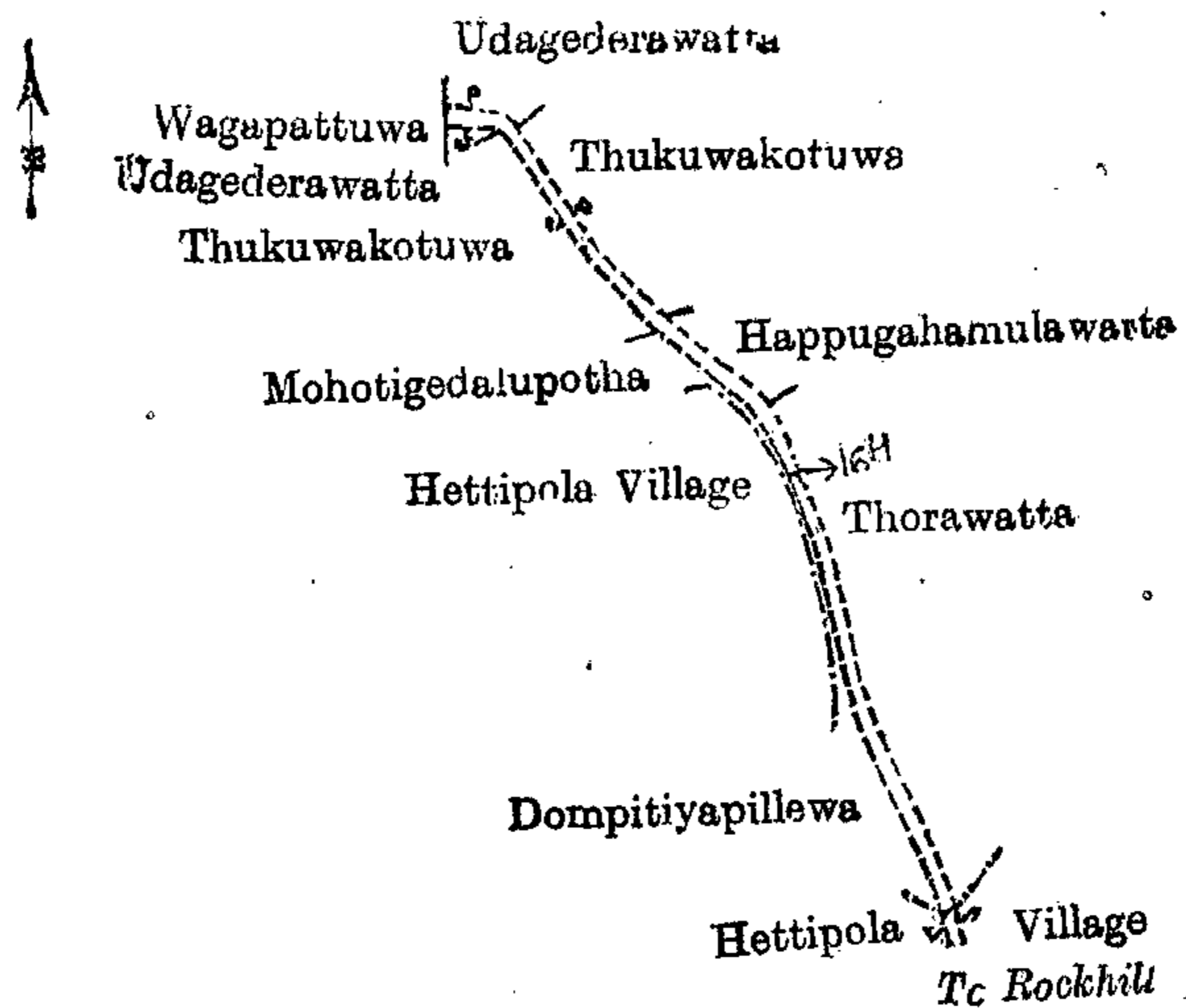
## III.—Preliminary plan 1,094.

Situation: Meda Hettipola village in Weuda korale of Kurunegala District.

| Lot.        | Name of Land.   | Extent, A. R. P. |
|-------------|-----------------|------------------|
| 16 <i>h</i> | Gansabhawa road | 0 2 19           |

and bounded as follows: on the north by Udagedarawatta sold by the Crown, Thukuwakotuwa claimed by Mudiyanse and another, Happugahamulawatta sold by the Crown; on the east by Thorawatta sold by the Crown; on the south by the village limit of Hettipola; on the west by Dompitiyapillewa sold by the Crown, the village limit of Hettipola, Mohotigedaputha claimed by Tikiri Banda, Arachchi, Thukuwakotuwa claimed by Mudiyanse and another, Udagedarawatta sold by the Crown, Wagapattuwa claimed by Dissanayaka Mudiyan-selage Banda, Korala.





Surveyor-General's Office,  
Colombo, March 26, 1912.

Scale of 8 Chains to an Inch.

A. H. G. DAWSON,  
for Surveyor-General.

IV.—Preliminary plan 1,094.


Situation: Meda Hettipola village in Weuda korale of Kurunegala District.

| Lot. | Name of Land.   | Extent, A. R. P. |
|------|-----------------|------------------|
| 16j  | Gansabhawa road | 0 0 24           |

and bounded as follows: on the north by Hulambaddagewatta claimed by Watuyaye Dewapuradewayalage Undia, Amuhena sold by the Crown, Amuhena sold by the Crown; on the east by the Dik-oya; on the south by Amuhena sold by Crown, Amuhena sold by the Crown; on the west by Wagapattuwa claimed by Dissanayaka Mudiyansele Banda, Korala.

September 27, 1912.

J. M. DAVIES,  
Special Officer.



Surveyor-General's Office,  
Colombo, March 26, 1912.

Scale of 8 Chains to an Inch.

A. H. G. DAWSON,  
for Surveyor-General.

Kurunegala S. O. No. 495.

Order under Section 4, Sub-section (1), of "The Waste Lands Ordinances of 1897, 1899, 1900, and 1903,"  
declaring Land to be Crown Property.

In the matter of the land commonly called or known as Galkandemukalana, situate in the village of Galkanda, in the Mahagalboda Egoda korale of the Hiriyala hatpattu of the Kurunegala District, in the North-Western Province, and of "The Waste Lands Ordinances of 1897, 1899, 1900, and 1903."

WHEREAS in pursuance of section 1 of the said Ordinances it was duly notified on June 7, 1912, that if no claim to the land commonly called or known as Galkandemukalana, situate in the village of Galkanda, in the Mahagalboda Egoda korale of the Hiriyala hatpattu of the Kurunegala District, in the North-Western Province, containing in extent 19 acres 2 roods and 2 perches, as shown as lot Y 988 in preliminary plan 1,993, and in the annexed diagram, was made to the John Murray Davies, Special Officer appointed under section 28 of the said Ordinances, within the period of three months from the date specified in such notice, such land would be declared the property of the Crown, and dealt with on account of the Crown (*vide* Notice No. 4,432):

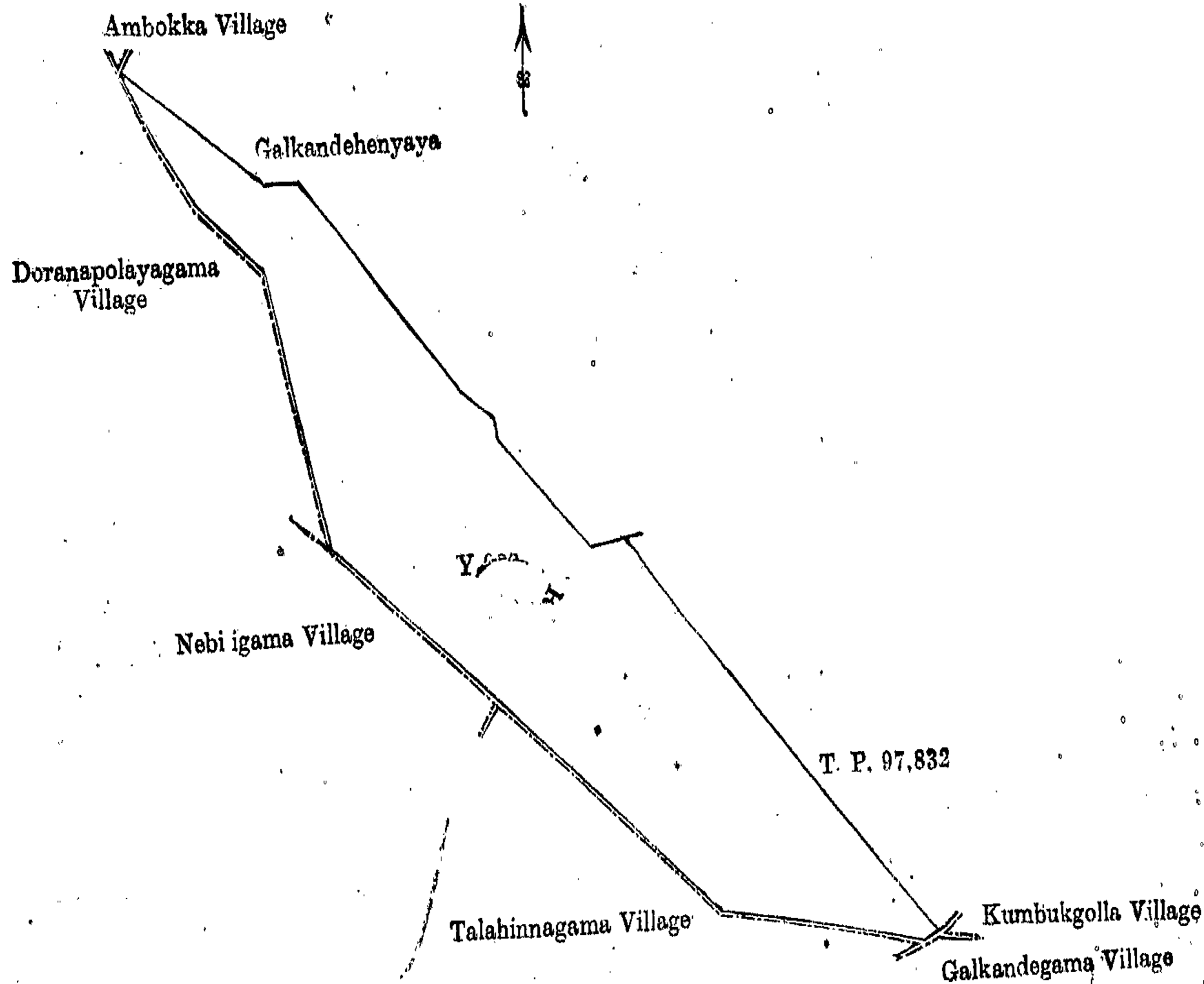
And whereas (1) Senaratne Bandaranayaka Yapa Mudiyansele Puchi Amma, now Mrs. B. Abeyratne, (2) Tennekoon Mudiyansele Dingiri Banda Korala, (3) Baptist de Silva Abeyratna, made claim thereto, and whereas the said claimants have withdrawn their claims to the said land, I, John Murray Davies, Special Officer appointed under section 28 of the said Ordinances, under and by virtue of the powers vested in me in that behalf by section 4 of the said Ordinances, do hereby, on November 13, 1912, order and declare under section 4, sub-section (1), of the said Ordinances, that the said land, as more fully described herein below, is the property of the Crown.

Description of the Land referred to.

The land commonly called or known as Galkandemukalana, situated in the village of Galkanda, in the Mahagalboda Egoda korale of the Hiriyala hatpattu of the Kurunegala District, in the North-Western Province, containing in extent 19 acres 2 roods and 2 perches, and shown as lot Y 988 in preliminary plan 1,993, and in the annexed diagram, and bounded as follows: on the north by the village limit of Ambokka, Galkandehenyaya claimed by T. M. Dingiri Banda, Korala; on the east by Galkandehenyaya claimed by T. M. Dingiri Banda, Korala, T. P. 97,832, the village limit of Kumbukgolla; on the south by the village limit of Galkandegama, the village limit of Talahinnagama; on the west by the village limit of Nebiligama, the village limit of Doranapolayagama.

November 13, 1912.

J. M. DAVIES,  
Special Officer.



Surveyor-General's Office,  
Colombo, May 8, 1912.

Scale of 8 Chains to an Inch.

A. J. WICKWAR,  
for Surveyor-General.

**Kurunegala S. O. No. 496.**

**Order under Section 2 of "The Waste Lands Ordinances of 1897, 1899, 1900, and 1903,"  
declaring Land to be Crown Property.**

In the matter of the lands commonly called or known as Batalagodawewa (tank), road, and tank, situate in the village of Batalagoda, in the Ihalawisideke korale of the Hiriyala hatpattu of the Kurunegala District, in the North-Western Province, and of "The Waste Lands Ordinances of 1897, 1899, 1900, and 1903."

THE notice required by section 1 of "The Waste Lands Ordinances of 1897, 1899, 1900, and 1903," having been duly published in manner prescribed by that section in respect of the above-named lands (*vide* Notice No. 4,437), and no claim having been made to the said lands or to any interest therein within the period of three months from the date specified in the said notice, I, John Murray Davies, Special Officer appointed under section 28 of the said Ordinances, under and by virtue of the powers vested in me in that behalf by section 2 of the said Ordinances, do hereby, on September 27, 1912, order and declare that the said lands, as more fully described herein below, situate in the village of Batalagoda, in the Ihalawisideke korale of the Hiriyala hatpattu of the Kurunegala District, in the North-Western Province, and shown as lots 2, 3, 5, 6, and 4 in preliminary plan 1,178, and in the annexed diagrams, and containing in extent 662 acres 2 rods and 23 perches, are the property of the Crown.

*Description of the Lands referred to.*

The following lots situated in the village of Batalagoda, in the Ihalawisideke korale of the Hiriyala hatpattu of the Kurunegala District, in the North-Western Province, as described in the annexed diagrams:—

I.—Preliminary plan 1,178.

Situation: Batalagoda village in Ihalawisideke korale of Kurunegala District.

| Lot. | Name of Land.         | Extent, A. R. P. |
|------|-----------------------|------------------|
| 2    | Batalagodawewa (tank) | 660 0 23         |
| 3    | Do. (do.)             | 1 2 4            |
| 5    | Road                  | 0 2 10           |
| 6    | Tank                  | 0 0 37           |
|      |                       | 662 1 34         |

and bounded as follows: on the north by the village limit of Ibbagamuwa; on the east by the village limit of Pidiwilla the village limit of Galkaduwa, the village limit of Radapola, the village limit of Henegedara, the village limit of Madige Mudunduwa, the village limit of Henegedara, the village limit of Nabilikumbura, the village limit of Moragalla, Moragolle-yaya claimed by T. B. Delwita, the village limit of Batuwatta; on the south by the village limit of Batuwatta, the village limit of Ingeruwatta, the village limit of Badagane; on the west by the village limit of Yakalla, the village limit of Poramulla, the village limit of Sinhala Mudunduwa, the village limit of Galkaduwa, the village limit of Ibbagamuwa.

## Kurunegala S. O. No. 498.

Order under Section 2 of "The Waste Lands Ordinances of 1897, 1899, 1900, and 1903,"  
declaring Land to be Crown Property.

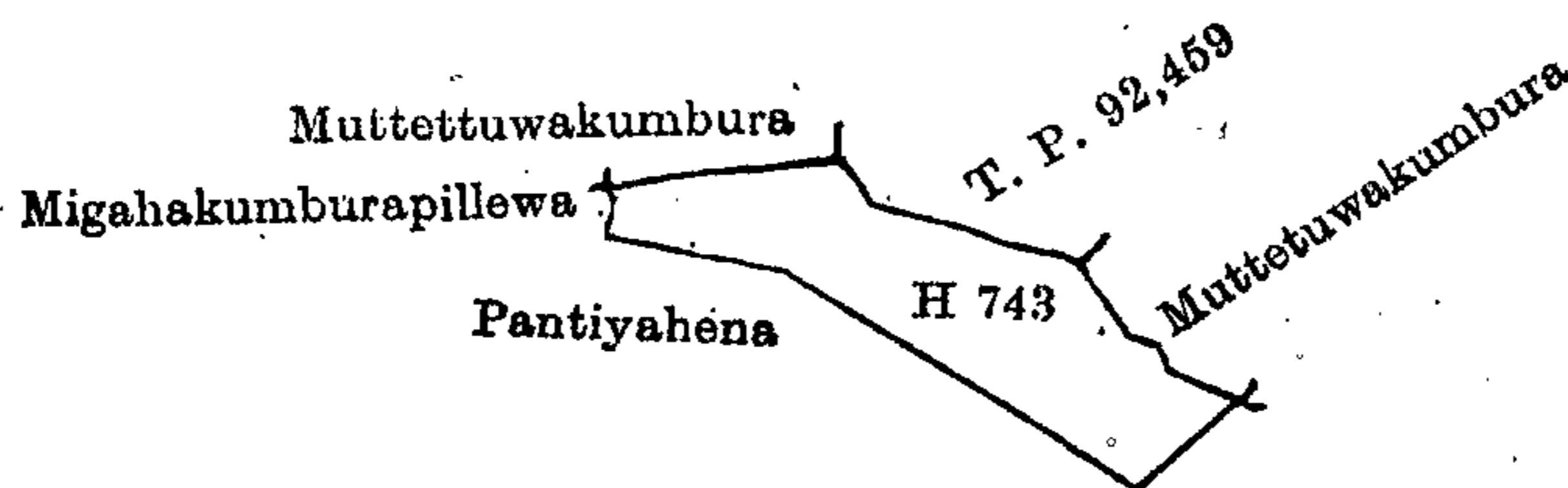
In the matter of the land commonly called or known as Muttettuwapillewa, situate in the village of Embaluwa, in the Mahagalboda Egoda korale of the Hiriyala hatpattu of the Kurunegala District, in the North-Western Province, and of "The Waste Lands Ordinances of 1897, 1899, 1900, 1903."

THE notice required by section 1 of "The Waste Lands Ordinances of 1897, 1899, 1900, and 1903," having been duly published in manner prescribed by that section in respect of the above-named land (*vide* Notice No. 4,479), and no claim having been made to the said land or to any interest therein within the period of three months from the date specified in the said notice, I, John Murray Davies, Special Officer appointed under section 28 of the said Ordinances, under and by virtue of the powers vested in me in that behalf by section 2 of the said Ordinances, do hereby on November 21, 1912, order and declare that the said land, as more fully described herein below, situate in the village of Embaluwa, in the Mahagalboda Egoda korale of the Hiriyala hatpattu of the Kurunegala District, in the North-Western Province, and shown as lot H 743 in preliminary plan 1,778, and in the annexed diagram, and containing in extent 2 roods and 8 perches, is the property of the Crown.

*Description of the Land referred to.*

The land commonly called or known as Muttettuwapillewa, situated in the village of Embaluwa, in the Mahagalboda Egoda korale of the Hiriyala hatpattu of the Kurunegala District, in the North-Western Province, containing in extent 2 roods and 8 perches, and shown as lot H 743 in preliminary plan 1,778, and in the annexed diagram, and bounded as follows: on the north by Muttettuwakumbura claimed by Dingiri Appu and others, T. P. 92,459, Muttettuwakumbura claimed by H. M. Ranhami; on the east and south by Pantiyahena claimed by Kiribamuna Kudarala and another; on the west by Migahakumburapillewa sold by the Crown.

November 21, 1912.

J. M. DAVIES,  
Special Officer.Surveyor-General's Office,  
Colombo, June 29, 1912.

Scale of 4 Chains to an Inch.

W. C. S. INGLES,  
for Surveyor-General.

## Uva S. O. No. 1,440.

Order under Section 4, Sub-section (1), of "The Waste Lands Ordinances of 1897, 1899, 1900, and 1903,"  
declaring Lands to be Crown Property.

In the matter of the lands commonly called or known as Iluktennearekumbura (P. P. 246/T26), Iluktenna (path reservation), Harakwetunaelapatana *alias* Wewelhenepatana (path reservation), part of Naulla-Spring Valley Cart road (P. P. 528/1,803), situate in the village of Wewelhinna, in the Rilpola korale of the Yatikinda division, in the Province of Uva, and of "The Waste Lands Ordinances of 1897, 1899, 1900, and 1903."

WHEREAS in pursuance of section 1 of the said Ordinances it was notified on November 3, 1911, that if no claim to the lands commonly called or known as Iluktennearekumbura (P. P. 246/T26), Iluktenna (path reservation), Harakwetunaelapatana *alias* Wewelhenepatana (path reservation), part of Naulla-Spring Valley Cart road (P. P. 528/1,803), situate in the village of Wewelhinna, in the Rilpola korale of the Yatikinda division, in the Province of Uva, containing in extent 2 roods and 10 perches, and shown as lots 2b, 3b, 3h, 43, 45½ in preliminary plan 177, and in the annexed diagrams, was made to John George Fraser, Special Officer appointed under section 28 of the said Ordinances, within the period of three months from the date specified in such notice, such lands would be declared the property of the Crown, and dealt with on account of the Crown (*vide* Notice No. 4,280):

And whereas Mr. H. O. Hoseason, on behalf of the Demodara Tea Co., Ltd., made claim thereto, and whereas the said claimant has withdrawn his claim to the said lands, on behalf of the Demodara Tea Co., Ltd., I, Harry Chambers Toller, Special Officer appointed under section 28 of the said Ordinances, under and by virtue of the powers vested in me in that behalf by section 4 of the said Ordinances, do hereby on October 25, 1912, order and declare under section 4, sub-section (1), of the said Ordinances, that the said lands, as more fully described herein below, are the property of the Crown.

*Description of the Lands referred to.*

The following lots situated in the village of Wewelhinna, in the Rilpola korale of the Yatikinda division, in the Province of Uva, as described in the annexed diagrams:—

## I.—Preliminary plan 177.

Situation: Wewelhinna village in Rilpola korale of Badulla District.

| Lot. | Name of Land.                       | Extent, A. R. P. |
|------|-------------------------------------|------------------|
| 1    | Iluktennearekumbura (P. P. 246/T26) | 0 0 11           |

and bounded as follows: on the north by the Kohilagollekandura, the minor road from Wewelhinna to Badulla; on the east, south, and west by T. P. 170,258.

Surveyor-General's Office,  
Colombo, September 20, 1911.

Scale of 8 Chains to an Inch.

A. H. G. DAWSON,  
for Surveyor-General.

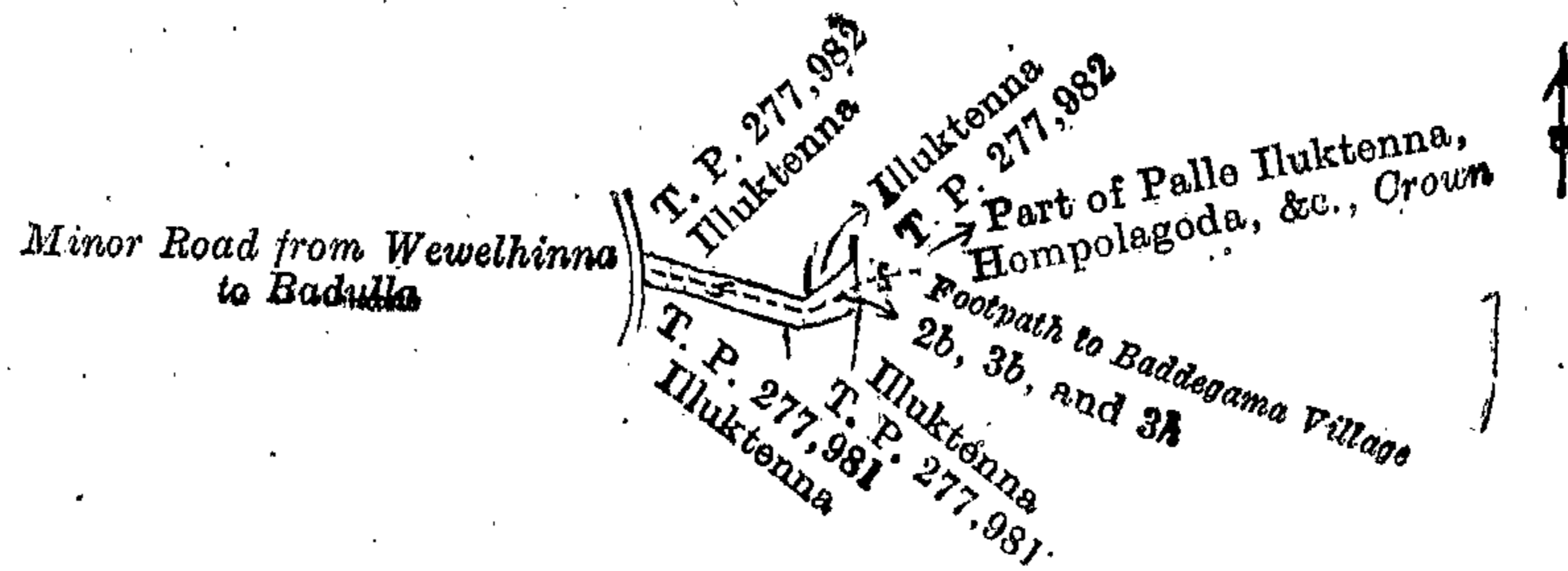
D-18

## II.—Preliminary plan 177.

Situation : Wewelhinna village in Rilpola korale of Badulla District.

| Lot. | Name of Land.                | Extent, A. R. P. |
|------|------------------------------|------------------|
| 2b   | Iluktenna (path reservation) | 0 0 10           |
| 3b   | Do. ( do. )                  | 0 0 7            |
| 3h   | Do. ( do. )                  | 0 0 15           |
|      |                              | 0 0 32           |

and bounded as follows : on the north by Iluktenna cooly line garden claimed by Demodara Tea Company (T. P. 277,982), Iluktenna claimed by Demodara Tea Company (T. P. 277,982); on the east by Palle Iluktenna, Hompolagoda, &c., claimed by the Crown; on the south by Iluktenna claimed by Demodara Tea Company (T. P. 277,981); on the west by the minor road from Wewelhinna to Badulla.



Surveyor-General's Office,  
Colombo, September 20, 1911.

Scale of 8 Chains to an Inch.

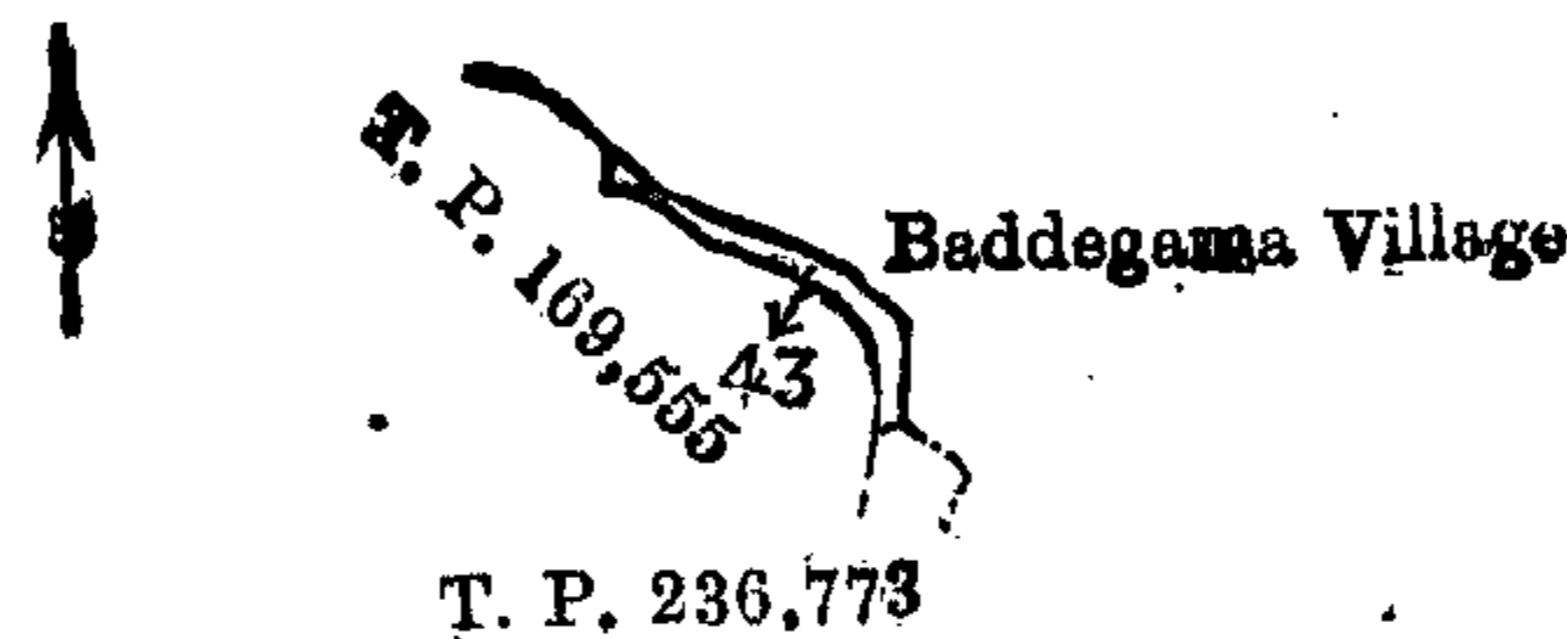
A. H. G. DAWSON,  
for Surveyor-General.

## III.—Preliminary plan 177.

Situation : Wewelhinna village in Rilpola korale of Badulla District.

| Lot. | Name of Land.   | Extent, A. R. P. |
|------|---|------------------|
| 43   | Harakwetunaelapatana alias Wewelhinepatana (path reservation) | 0 0 28           |

and bounded as follows : on the north and east by the village limit of Baddegama; on the south by T. P. 236,773, T. P. 169,555; on the west by T. P. 169,555.



Surveyor-General's Office,  
Colombo, September 20, 1911.

Scale of 8 Chains to an Inch.

A. H. G. DAWSON,  
for Surveyor-General.

## IV.—Preliminary plan 177.

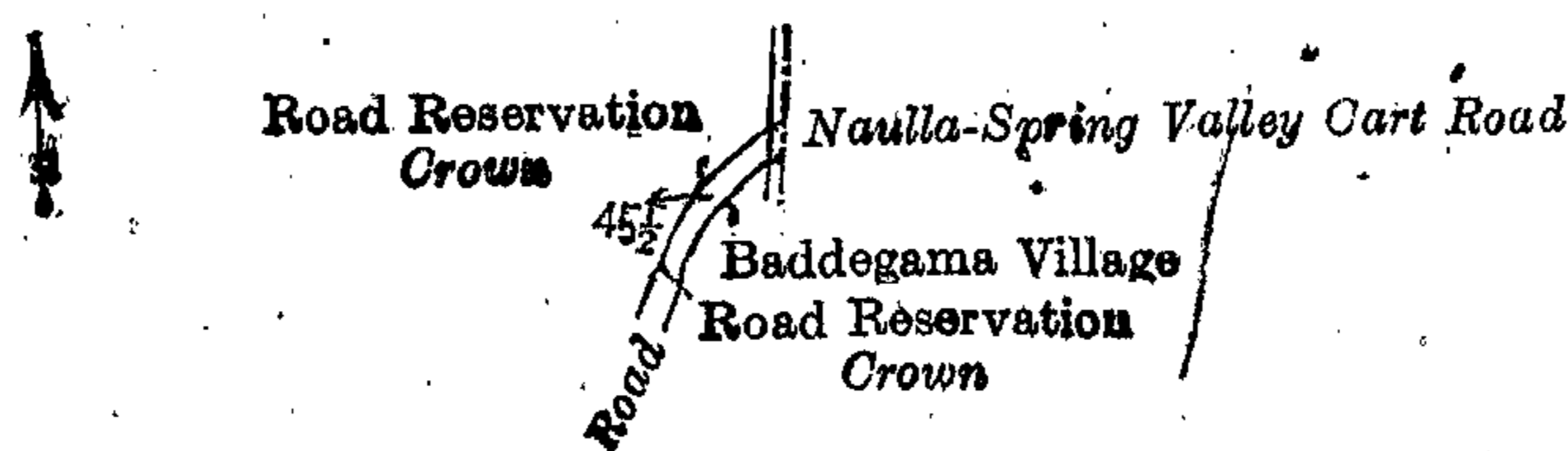
Situation : Wewelhinna village in Rilpola korale of Badulla District.

| Lot. | Name of Land.  | Extent, A. R. P. |
|------|--|------------------|
| 45½  | Part of Naulla-Spring Valley Cart road (P. P. 528/1,803) | 0 0 19           |

and bounded as follows : on the north by a road reservation leased to Wewelhinna estate by the Crown; on the east by Naulla-Spring Valley Cart road, a road reservation leased to Wewelhinna estate by the Crown; on the south by a road; on the west by a road reservation leased to Wewelhinna estate by the Crown.

October 25, 1912.

H. C. TOLLER,  
Special Officer.



Surveyor-General's Office,  
Colombo, September 20, 1911.

Scale of 8 Chains to an Inch.

A. H. G. DAWSON,  
for Surveyor-General.

## Ratnapura S. O. No. 88.

Order under Section 4, Sub-section (1), of "The Waste Lands Ordinances of 1897, 1899, 1900, and 1903," declaring Land to be Crown Property.

In the matter of the land commonly called or known as Walakadawattehenyaya, situate in the village of Kiribatgala, in the Nawadun korale of the Ratnapura District, in the Province of Sabaragamuwa, and of "The Waste Lands Ordinances of 1897, 1899, 1900, and 1903."

WHEREAS in pursuance of section 1 of the said Ordinances it was duly notified on February 24, 1911, that if no claim to the land commonly called or known as Walakadawattehenyaya, situate in the village of Kiribatgala, in the Nawadun korale of the Ratnapura District, in the Province of Sabaragamuwa, containing in extent 16 acres and 4 perches, and shown as lot 29½ in preliminary plan 26, and in the annexed diagram, was made to John George Fraser, Special Officer appointed under section 28 of the said Ordinances, within the period of three months from the date specified in such notice, such land would be declared the property of the Crown, and dealt with on account of the Crown (*vide* Notice No. 3,994).

And whereas (1) Naiyandikaralayage Kiri Ganita of Marapana, (2) Kojamarikkar Sehujee Maldeen of Pelmadulla, and (3) Udagangoda Maheepala Mudiyanse of Panawenna made claim thereto, and whereas the said 1st claimant Naiyandikaralayage Kiri Ganita, subject to the claims of the said 2nd claimant Kojamarikkar Sehujee Maldeen and 3rd claimant Udagangoda Maheepala Mudiyanse being (a) withdrawn, (b) dismissed by judicial decree, (c) settled outside the following two first-named portions of lot 26 in block survey preliminary plan 26 and in the consideration of his being declared (1) the owner of 17 acres more or less of lot 26 in the same block survey preliminary plan (2) the purchaser of 10 acres more or less of lot 26 in the same block survey preliminary plan has withdrawn his claim to the said lot 29 h, and whereas the said 2nd claimant Kojamarikkar Sehujee Maldeen and 3rd claimant Udagangoda Maheepala Mudiyanse in consideration of being declared (1) the owners of 30 acres more or less of lot 21 in the same block survey preliminary plan and (2) the purchasers of 30 acres more or less of lots 21 and 26 in the same block survey preliminary plan have withdrawn their claims to the said lot 29h, I, Howard Orme Fox, Special Officer appointed under section 28 of the said Ordinances, under and by virtue of the powers vested in me in that behalf by section 4 of the said Ordinances, do hereby on October 30, 1912, order and declare under section 4, subsection (1), of the said Ordinances, that the said land, as more fully described herein below, is the property of the Crown.

*Description of the Land referred to.*

The following lot situated in the village of Kiribatgala, in the Nawadun korale of the Ratnapura District, in the Province of Sabaragamuwa, as described in the annexed diagram :—

Preliminary plan 26.

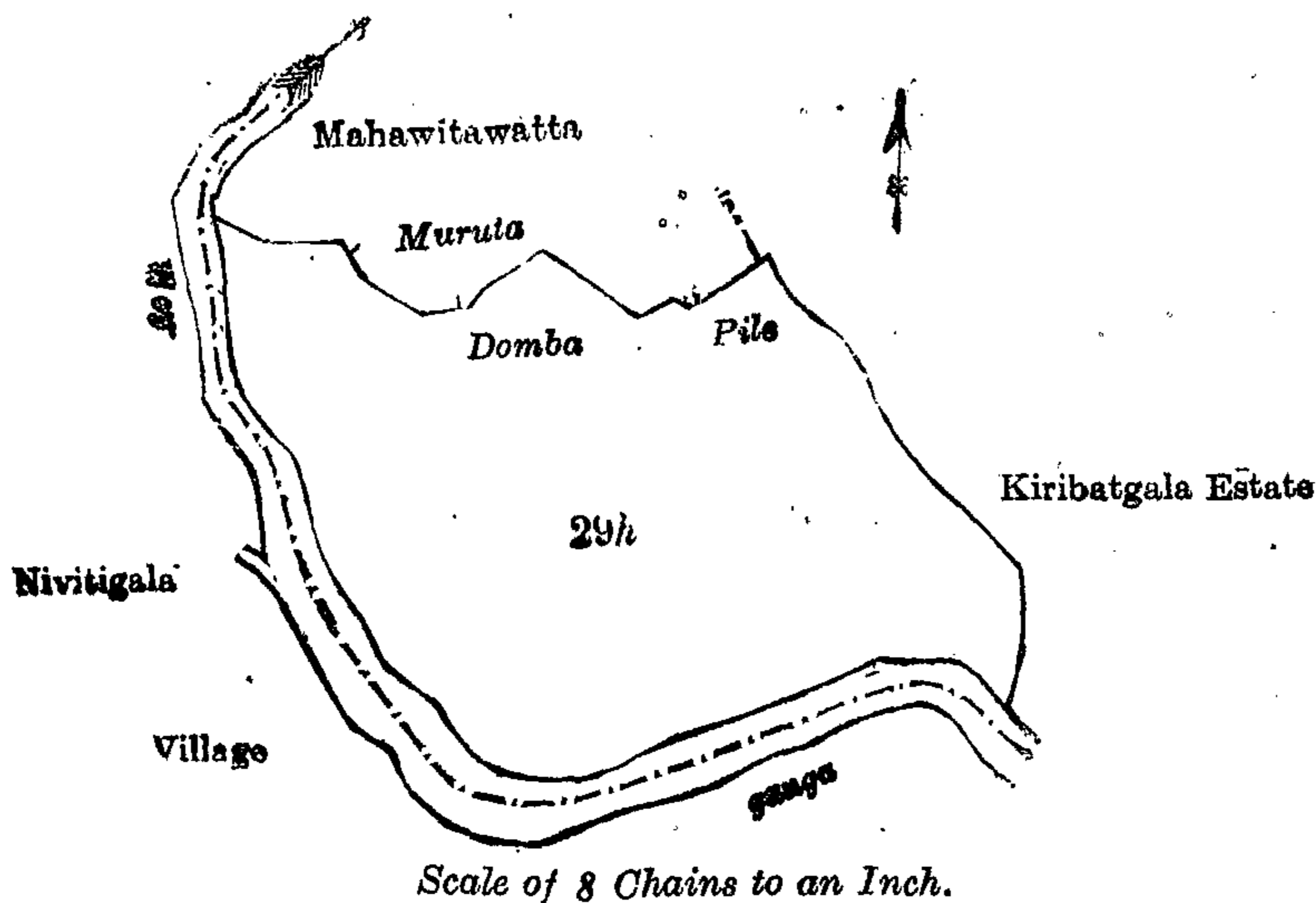
Situation : Kiribatgala village in Nawadun korale of Ratnapura District.

| Lot. | Name of Land.        | Extent, A. R. P. |
|------|----------------------|------------------|
| 29h  | Walakadawattehenyaya | 16 0 4           |

and bounded as follows : on the north by Mahawitawatta claimed by M. V. Kirihamy and others ; on the east by Kiribatgala estate sold by the Crown to the Ceylon (Para) Rubber Co., Ltd. ; on the south and west by the Wey-ganga.

October 30, 1912.

H. O. Fox,  
Special Officer.



Surveyor-General's Office,  
Colombo, December 6, 1909.

J. B. M. RIDOUT,  
for Surveyor-General.

**Order under Section 2 of "The Waste Lands Ordinances of 1897, 1899, 1900, and 1903,"  
declaring Lands to be Crown Property.**

In the matter of the lands commonly called or known as Vitanageralboraluwehena *alias* Vedagehena and Vitanageralboraluwa *alias* Batatumbahena, situate in the village of Midigama, in the Weligam korale of the Matara District, in the Southern Province, and of "The Waste Lands Ordinances of 1897, 1899, 1900, and 1903."

THE notice required by section 1 of "The Waste Lands Ordinances of 1897, 1899, 1900, and 1903," having been duly published in manner prescribed by that section in respect of the above-named lands (*vide* Notice No. 4,371), and no claim having been made to the said lands or to any interest therein within the period of three months from the date specified in the said notice, I, George Frederick Reginald Browning, Assistant Government Agent of the Matara District, under and by virtue of the powers vested in me in that behalf by section 2 of the said Ordinances, do hereby on October 7, 1912, order and declare that the said lands, as more fully described herein below, situate in the village of Midigama, in the Weligam korale of the Matara District, in the Southern Province, and shown as lots T 597 and U 597 in preliminary plan 8,578 and in the annexed diagram, and containing in extent 5 acres 3 roods and 21 perches, are the property of the Crown.\*

*Description of the Lands referred to.*

The following lots situated in the village of Midigama, in the Weligam korale of the Matara District, in the Southern Province, as described in the annexed diagram :—

Preliminary plan 8,578.

Situation : Midigama village in Weligam korale of Matara District.

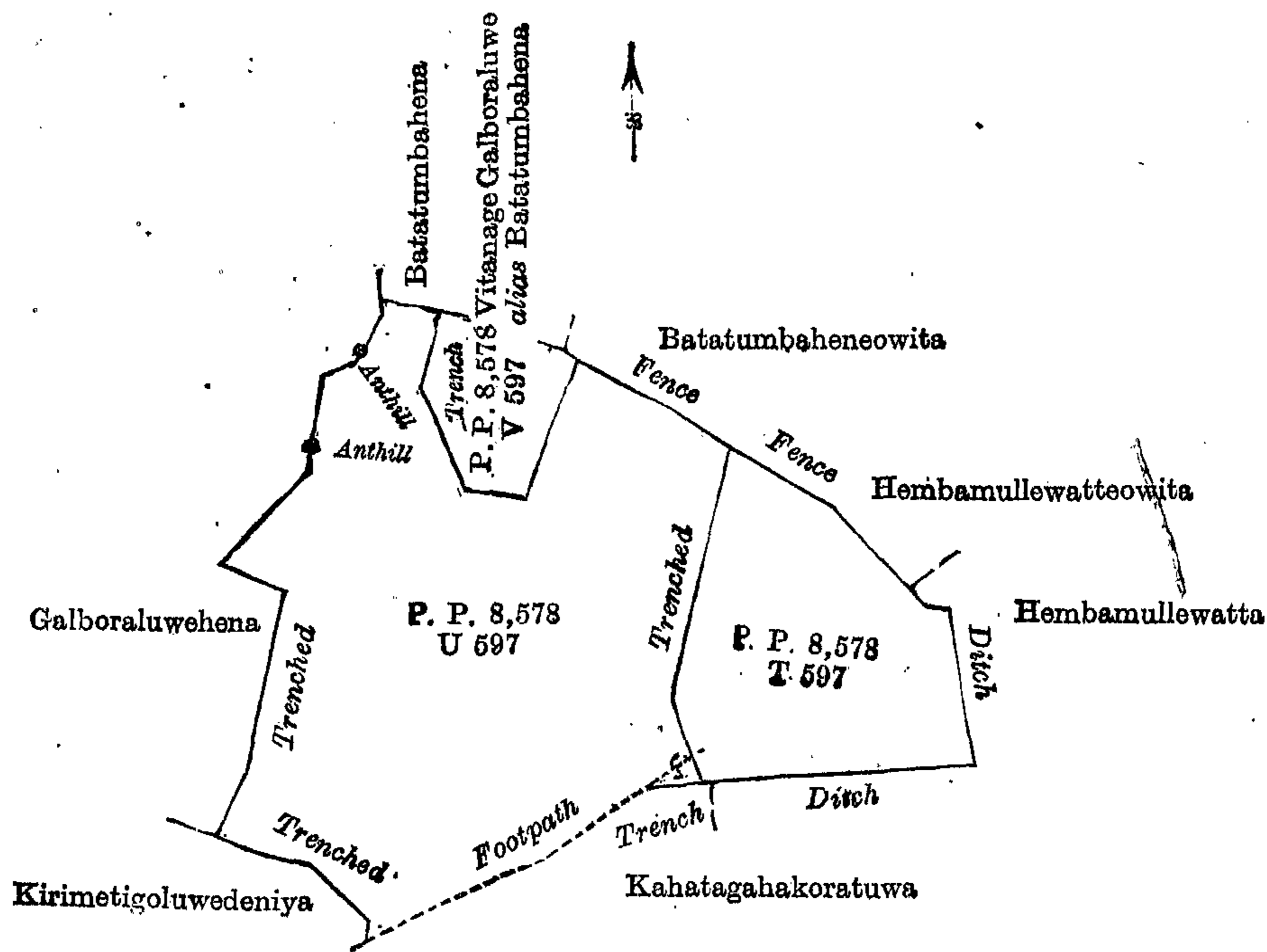
| Lot.  | Name of Land.                                   | Extent, A. R. P. |
|-------|---|------------------|
| T 597 | Vitanageralboraluwehena <i>alias</i> Vedagehena | 1 1 35           |
| U 597 | Vitanageralboraluwa <i>alias</i> Batatumbahena  | 4 1 26           |
|       |   | <hr/> 5 3 21     |

and bounded as follows : on the north by Batatumbahena claimed by V. P. D. Therolis and others ; Vitanagegalboraluwa *alias* Batatumbahena claimed by J. V. B. de Silva and others, Batatumbahenaowita claimed by Don Tiloris Goonasila Jayawardana and others, and Humbamullawattaowita claimed by J. V. Baba Appu de Silva and others ; on the east by Humbamullawatta claimed by Kongahawattage Kornelis and others ; on the south by Kahatagahakoratuwa claimed by J. V. Baban Appu de Silva and others, a footpath, and Kirimetigoluwadeniya claimed by J. V. Samel Appu and others ; and on the west by Galboraluwahena claimed by Jayasekeravitanage Baban Appu de Silva.

\* This notice does not apply to the following persons :—(1) Jayaneris Goonasila Jayawardana, (2) Jayasekera Vitanage Methiyas Appu, (3) Gangoda Vitanage Cornelis de Silva, (4) Gangoda Vitanage Don Anderis de Silva, (5) Jayasekera Vitanage Carolis Appu, (6) Liyanagamage Don Anderis de Silva, (7) Leluwalage Don Bastian, all of Midigama, whose claims were dismissed in Matara Reference Case No. 5,070.

Matara, October 7, 1912.

G. F. R. BROWNING,  
Assistant Government Agent,



Surveyor-General's Office,  
Colombo, August 5, 1909.

Scale of 8 Chains to an Inch.

W. C. S. INGLES,  
for Surveyor-General.