



Ceylon Government Gazette

Published by Authority.

No. 6,538 — SATURDAY, DECEMBER 28, 1912.

PART I.—General: Minutes, Proclamations, Appointments,
and General Government Notifications.

PART II.—Legal and Judicial.

PART III.—Provincial Administration.

PART IV.—Land Settlement.

PART V.—Mercantile, Marine, Municipal, Local, &c.

Separate paging is given to each Part in order that it may be filed separately.

Part IV.—Land Settlement.

	PAGE	PAGE
Preliminary Notices	—	Final Orders
		1461

FINAL ORDERS..

Galle S. O. No. 246.

Order under Section 2 of "The Waste Lands Ordinances of 1897, 1899, 1900, and 1903,"
declaring Lands to be Crown Property.

In the matter of the lands commonly called or known as Maguruwelaihaladeniya, Halpillekella (road reservation), &c., situate in the village of Wirapana, in the Hinidum pattu of the Galle District, in the Southern Province, and of "The Waste Lands Ordinances of 1897, 1899, 1900, and 1903."

THE notice required by section 1 of "The Waste Lands Ordinances of 1897, 1899, 1900, and 1903," having been duly published in manner prescribed by that section in respect of the above-named lands (*vide* Notice No. 4,161), and no claim having been made to the said lands or to any interest therein within the period of three months from the date specified in the said notice, I, Harry Chambers Toller, Special Officer appointed under section 28 of the said Ordinances, under and by virtue of the powers vested in me in that behalf by section 2 of the said Ordinances, do hereby on November 18, 1912, order and declare that the said lands, as more fully described herein below, situate in the village of Wirapana, in the Hinidum pattu of the Galle District, in the Southern Province, and shown as lots 8b, 27j, 27i, 27e, 27m, 27t, 27ib, 29d5, 29d6, 29d11, 29d19, 29d23, 29d24, 29d33, 29d39, 29d41, 29d48, 29d52, 33½e, 43a in preliminary plan 492, and in the annexed diagrams, and containing in extent 19 acres 2 roods and 15 perches, are the property of the Crown.

Description of the Lands referred to.

The following lots situated in the village of Wirapana, in the Hinidum pattu of the Galle District, in the Southern Province, as described in the annexed diagrams:—

I.—Preliminary plan 492.

Situation: Wirapana village in Hinidum pattu of Galle District.

Lot.	Name of Land.	Extent, A. R. P.
8b ..	Maguruwelaihaladeniya	0 0 15
27j ..	Do.	2 2 26
		2 3 1

and bounded as follows: on the north by Moragahamodarawatta claimed by Ranasinghe Appu and others, Suwandawelipotagodella sold by the Crown (T. P. 269,667), Mahagalagawawatta *alias* Suwandawelipotagodellewatta sold by the Crown; on the east by T. P. 173,943; on the south by Maguruwelakumbura claimed by W. A. K. Arnolis and others, Wadiyawatta claimed by ditto, T. P. 211,312, Wadiyawatta claimed by W. A. K. Arnolis and others, Maguruwelakumbura claimed by ditto, Wadiyawatta claimed by Vidana Patiranage Appu de Silva and others; on the west by Welitudellewatta claimed by Vidana Patiranage Mathes de Silva and others, Panangalagedarawatta claimed by W. A. K. Arnolis and others, Welitudellewatta claimed by Vidana Patiranage Mathes de Silva and others.



Surveyor-General's Office,
Colombo, July 1, 1911.

Scale of 8 Chains to an Inch.

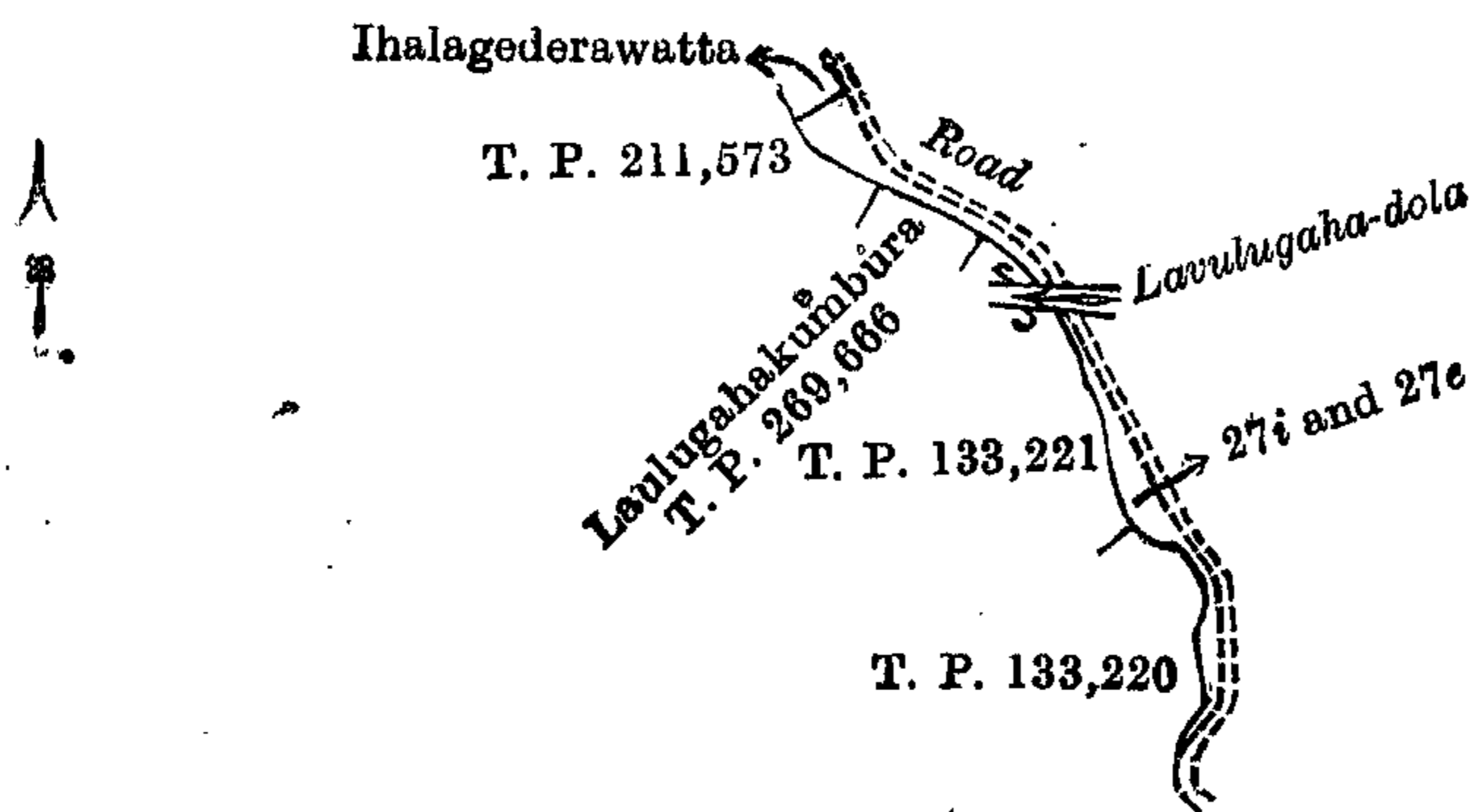
A. H. G. DAWSON,
for Surveyor-General.

II.—Preliminary plan 492.

Situation: Wirapana village in Hinidum pattu of Galle District.

Lot.	Name of Land.	Extent, A. R. P.
27i	Halpillekella (road reservation)	0 0 27
27e	Lolugahadeniya	0 1 24
		0 2 11

and bounded as follows: on the north by Ihalagederawatta claimed by V. Appu de Silva Jayawickrama, a road; on the east by a road; on the south by a road, T. P. 133,220; on the west by T. P. 133,221, Lolugahakumbura sold by the Crown (T. P. 269,666), T. P. 211,573.



Surveyor-General's Office,
Colombo, July 1, 1911.

Scale of 8 Chains to an Inch.

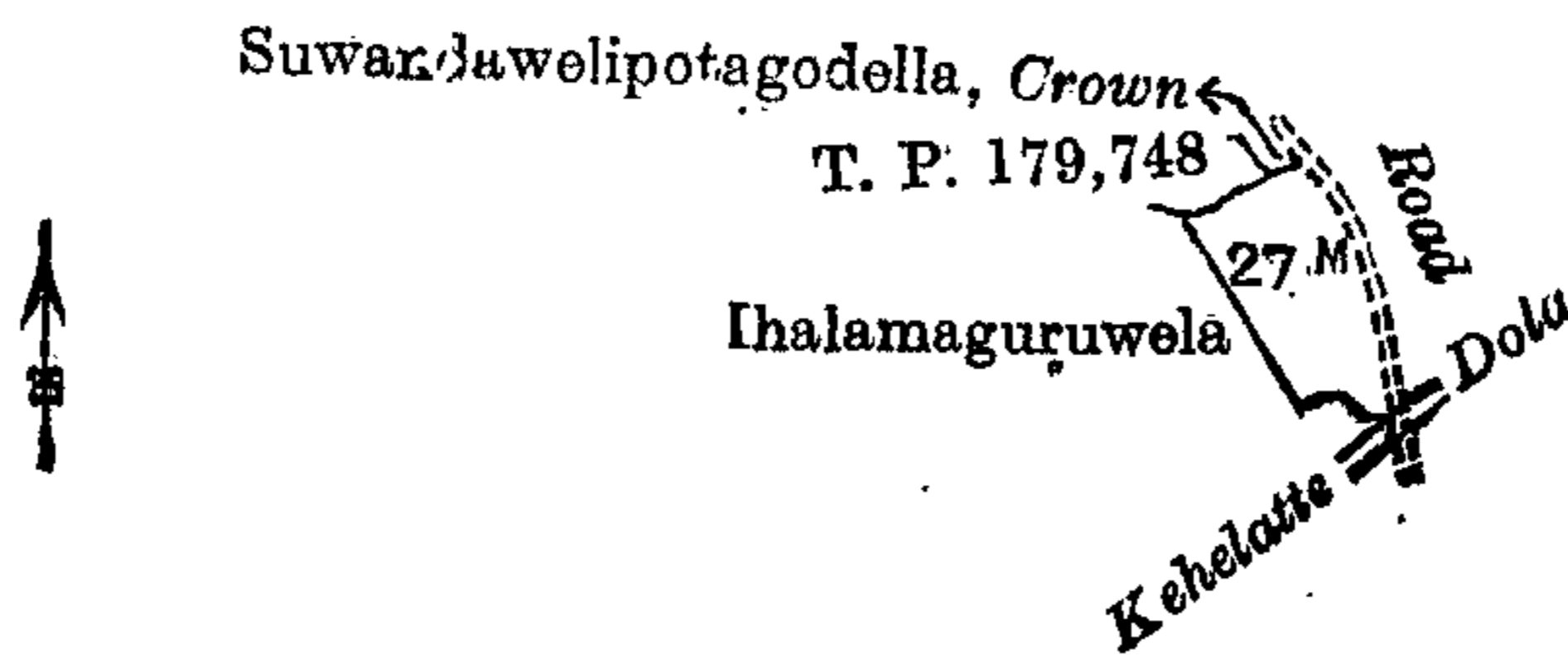
A. H. G. DAWSON,
for Surveyor-General.

III.—Preliminary plan 492.

Situation: Wirapana village in Hinidum pattu of Galle District.

Lot.	Name of Land.	Extent, A. R. P.
27m	Ihalamaguruwela	0 2 13

and bounded as follows: on the north by T. P. 179,748, Suwandawelipotagodella declared to be Crown property under the Waste Lands Ordinances; on the east by a road; on the south by the Kehelattedola, Ihalamaguruwela claimed by W. A. K. Andris and others; on the west by Ihalamaguruwela claimed by W. A. K. Andris and others.



Surveyor-General's Office,
Colombo, July 1, 1911.

Scale of 8 Chains to an Inch.

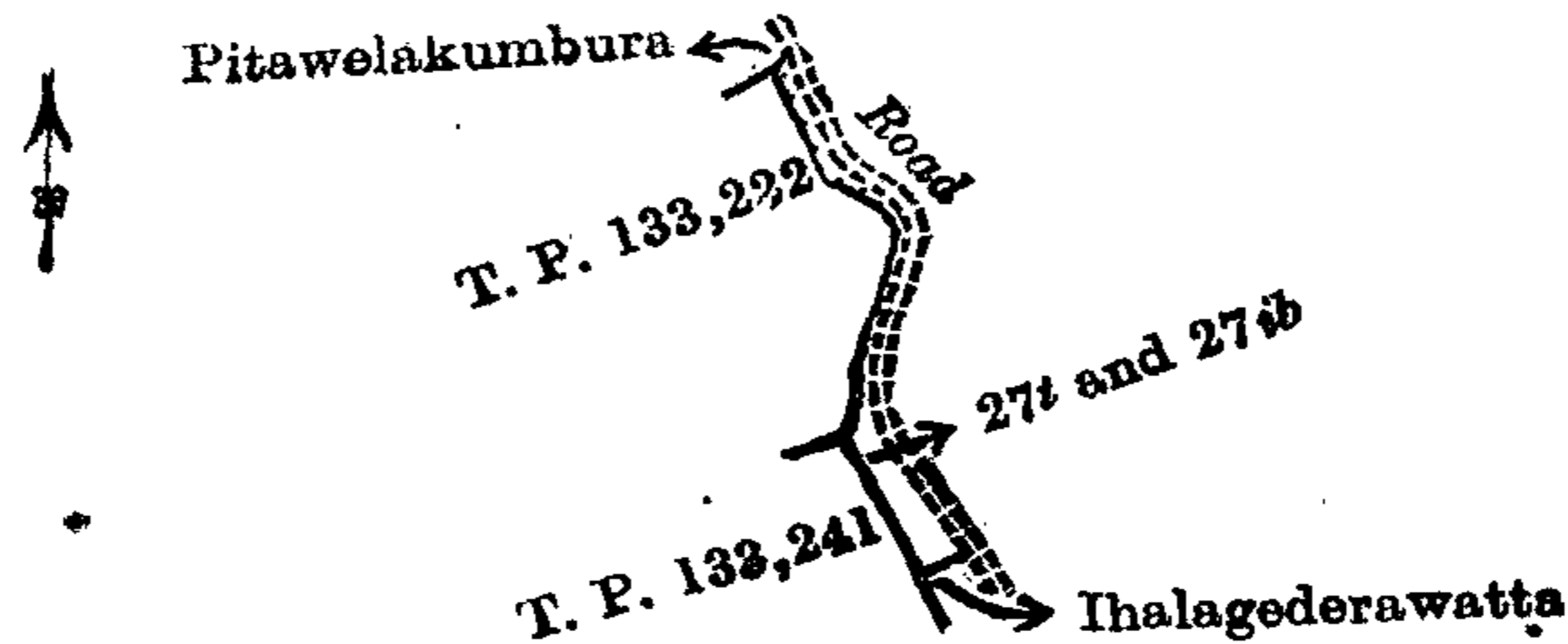
A. H. G. DAWSON,
for Surveyor-General.

IV.—Preliminary plan 492.

Situation: Wirapana village in Hinidum pattu of Galle District.

Lot.	Name of Land.	Extent, A. R. P.
27t	Paragahaliyadda	0 0 10
27ib	Halpillegodella	0 1 1
		0 1 11

and bounded as follows : on the north by Pitawelakumbura claimed by H. Hinniappu and others ; on the east by a road ; on the south by Ihalagedarawatta claimed by V. Appu de Silva Jayawickrama ; on the west by T. Ps. 133,241 and 133,222.



Surveyor-General's Office,
Colombo, July 1, 1911.

Scale of 8 Chains to an Inch.

A. H. G. DAWSON,
for Surveyor-General.

V.—Preliminary plan 492.

Situation : Wirapana village in Hinidum pattu of Galle District.

Lot.	Name of Land.	Extent, A. R. P.
29d5	Kabaragoibaweokanda	0 1 2
29d6	Sundiranwalagawalanda	0 3 11
29d11	Bowitawalagodella	2 0 38
		3 1 11

and bounded as follows : on the north by the Hulanda-ganga, Sundiranwalagawawatta sold by the Crown, Sundiranwalagawaliyadda claimed by R. Welon, Bowitawalagodella sold by the Crown ; on the east by Bowitawelakumbura claimed by W. A. K. Sadiris and others, Bowitiyawilakumbura claimed by Lewpotdeniya Gamage Appu and others, Bowitiyawilakumbura claimed by W. A. K. Sadiris and others, Bowitiyawilakumbura claimed by Lewpotdeniya Gamage Appu and others ; on the south by Bowitiyawilagodella declared to be Crown property under the Waste Lands Ordinances ; on the west by Bowitiyawilagodella declared to be Crown property under the Waste Lands Ordinances, Kabaragoibaweokanda claimed by W. A. K. Andiris and others.



Surveyor-General's Office,
Colombo, July 1, 1911.

Scale of 8 Chains to an Inch.

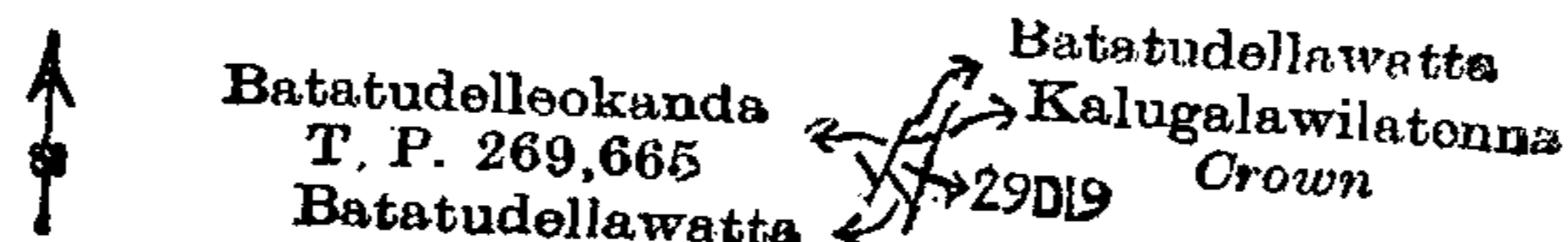
A. H. G. DAWSON,
for Surveyor-General.

VI.—Preliminary plan 492.

Situation Wirapana village in Hinidum pattu of Galle District.

Lot.	Name of Land.	Extent, A. R. P.
29d19	Kalugalawilatenna	0 0 8

and bounded as follows : on the north by Batatudellewatta claimed by V. Appu ; on the east by Kalugalawilatenna declared to be Crown property under the Waste Lands Ordinances ; on the south by Batatudellewatta claimed by V. Appu ; on the west by Batatudelleokanda sold by the Crown (T. P. 269,665).



Surveyor-General's Office,
Colombo, July 1, 1911.

Scale of 8 Chains to an Inch.

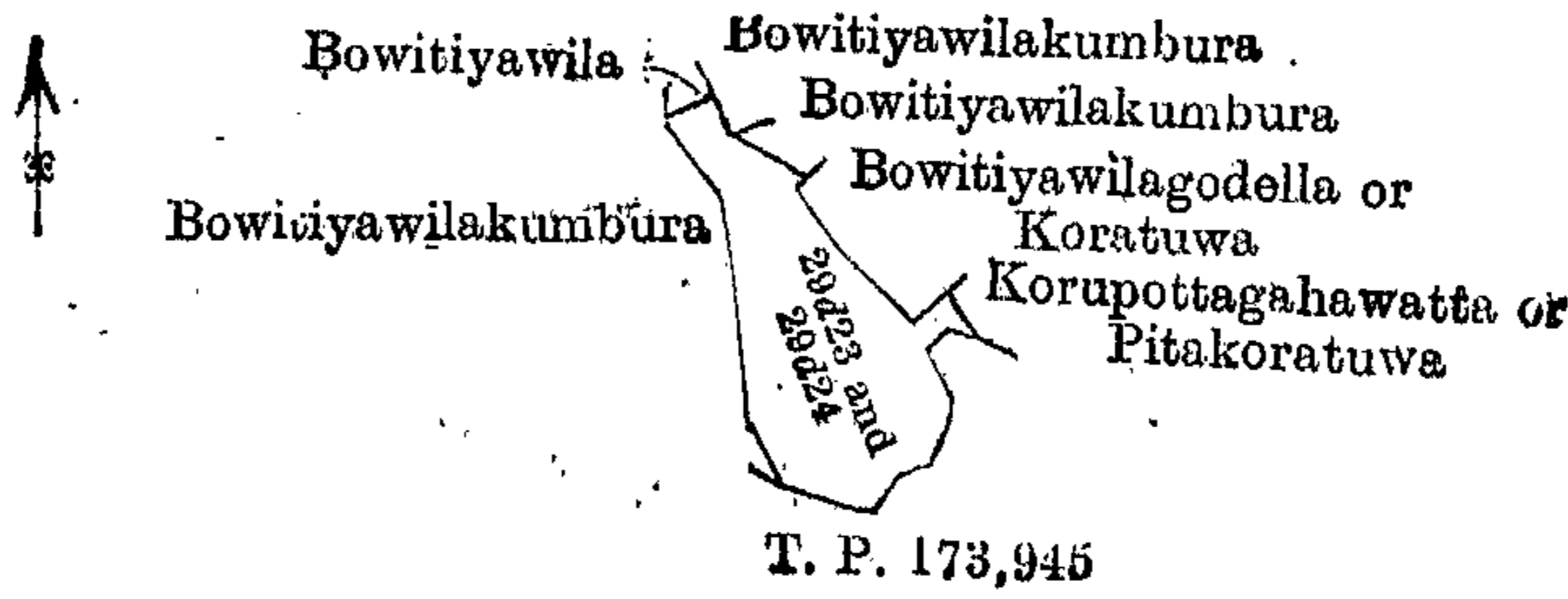
A. H. G. DAWSON,
for Surveyor-General.

VII.—Preliminary plan 492.

Situation : Wirapana village in Hinidum pattu of Galle District.

Lot.	Name of Land.	Extent, A. R. P.
29d23	Parakandamodaragodella	1 1 16
29d24	Parakandamodarakumbura	0 0 10
		1 1 26

and bounded as follows : on the north by Bowitiyawila claimed by W. A. K. Sadiris and others, Bowitiyawilakumbura claimed by Lewpotdeniya Gamage Appu and others, Bowitiyawilakumbura claimed by W. A. K. Sadiris and others, Bowitiyawilagodella or Koratuwa sold by the Crown ; on the east by Korupottagahawatta or Pitakoratuwa sold by the Crown, T. P. 173,945 ; on the south by T. P. 173,945 ; on the west by Bowitiyawilakumbura claimed by Lewpotdeniya Gamage Appu and others.



Surveyor-General's Office,
Colombo, July 1, 1911.

Scale of 8 Chains to an Inch.

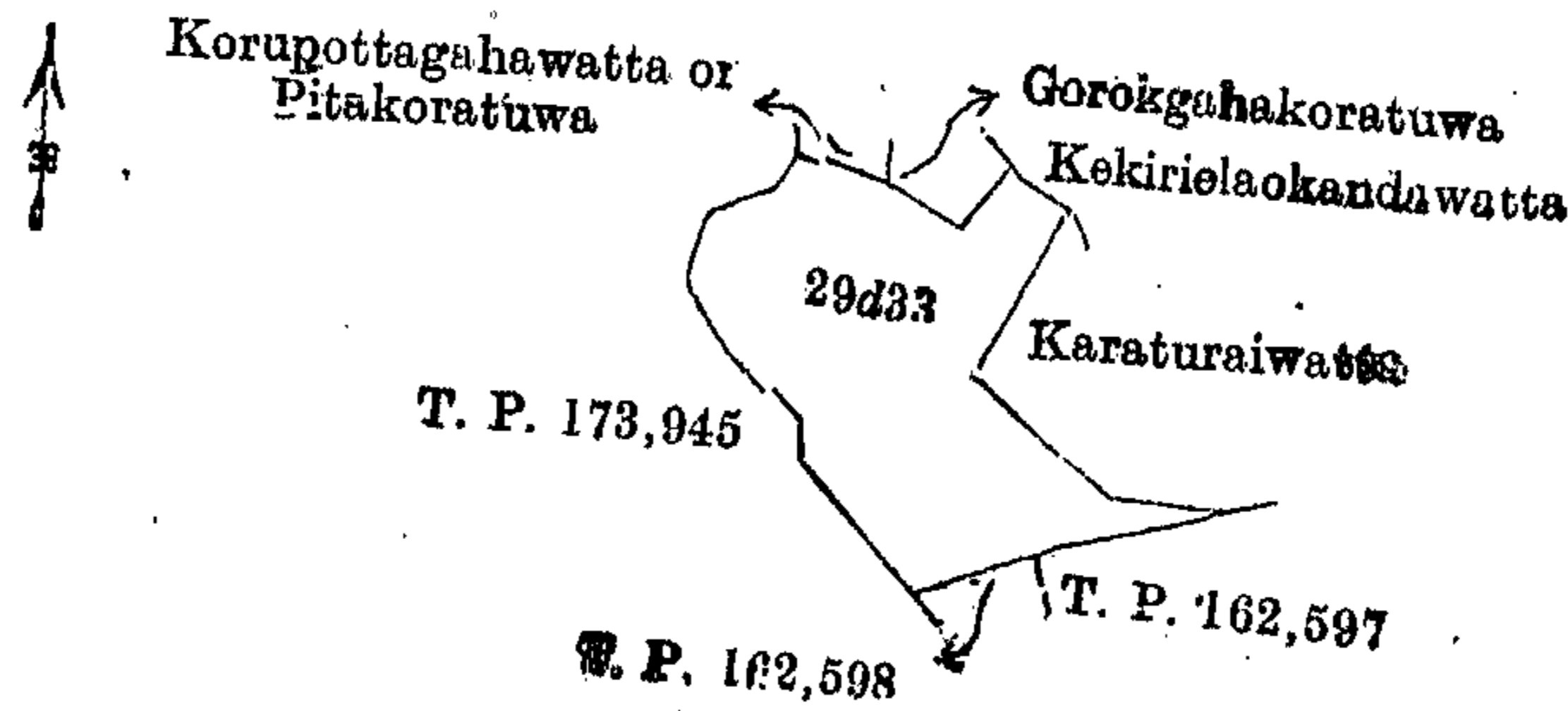
A. H. G. DAWSON,
for Surveyor-General.

VIII.—Preliminary plan 492.

Situation : Wirapana village in Hinidum pattu of Galle District.

Lot.	Name of Land.	Extent, A. R. P.
29d33	Parakandamodaragodella	2 3 32

and bounded as follows : on the north by Korupottagahawatta or Pitakoratuwa sold by the Crown, Gorokgahakoratuwa sold by the Crown, Kekirielaokandewatta claimed by L. Appu and others ; on the east by Karaturewatta sold by the Crown ; on the south by T. Ps. 162,597 and 162,598 ; on the west by T. P. 173,945.



Surveyor-General's Office,
Colombo, July 1, 1911.

Scale of 8 Chains to an Inch.

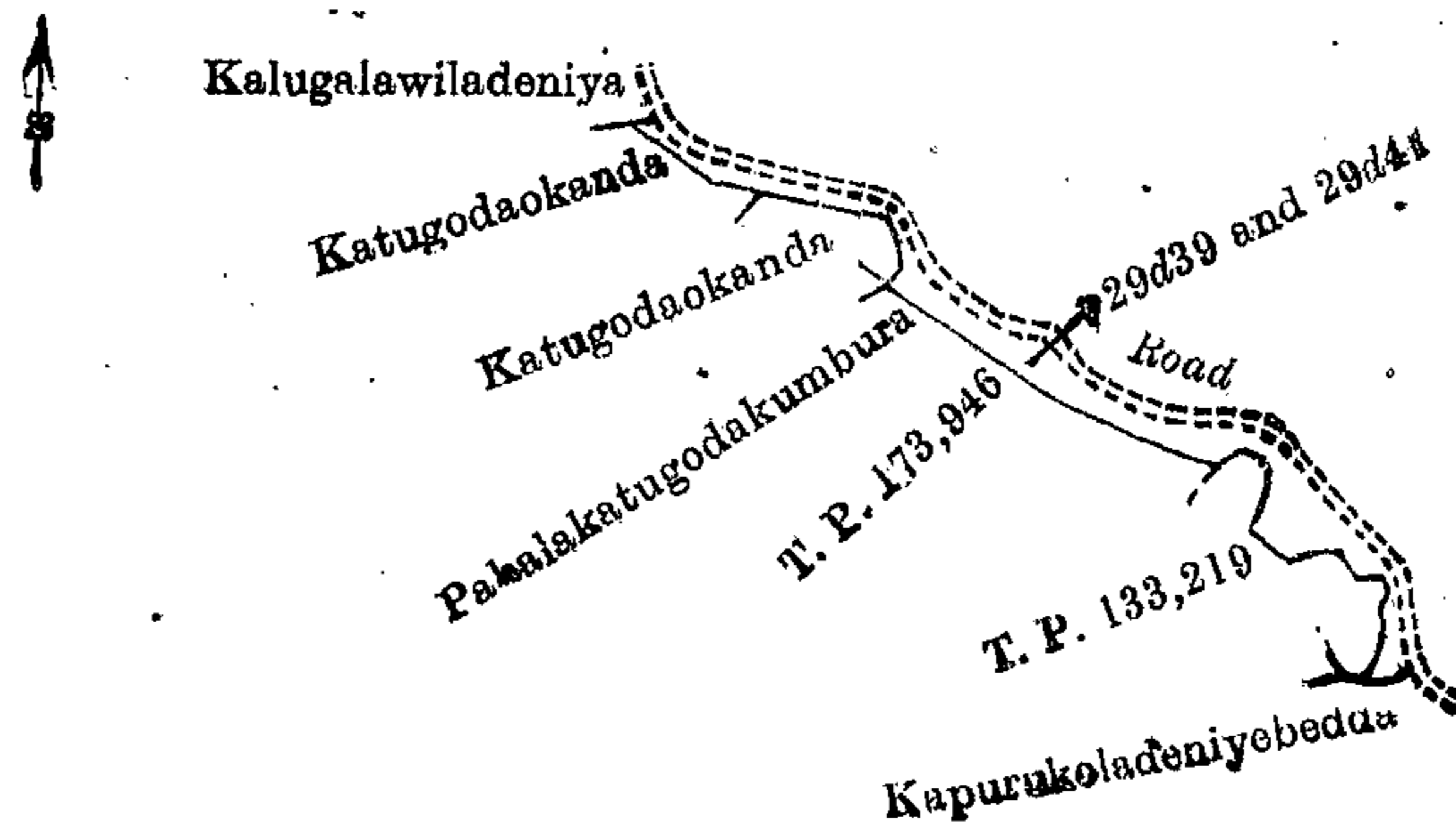
A. H. G. DAWSON,
for Surveyor-General.

IX.—Preliminary plan 492.

Situation : Wirapana village in Hinidum pattu of Galle District.

Lot.	Name of Land.	Extent, A. R. P.
29d39	Katugodaokanda (road reservation)	0 0 25
29d41	Katugodatennekele	0 3 17
		1 0 2

and bounded as follows : on the north by Kalugalawiladeniya declared to be Crown property under the Waste Lands Ordinances, a road ; on the east by a road ; on the south by Kapurukoladeniyebedda declared to be Crown property under the Waste Lands Ordinances, T. P. 133,219 ; on the west by T. P. 173,946, Pahalakatugodakumbura claimed by K. H. Appu de Silva and others, Katugodaokanda sold by the Crown.



Surveyor-General's Office,
Colombo, July 1, 1911.

Scale of 8 Chains to an Inch.

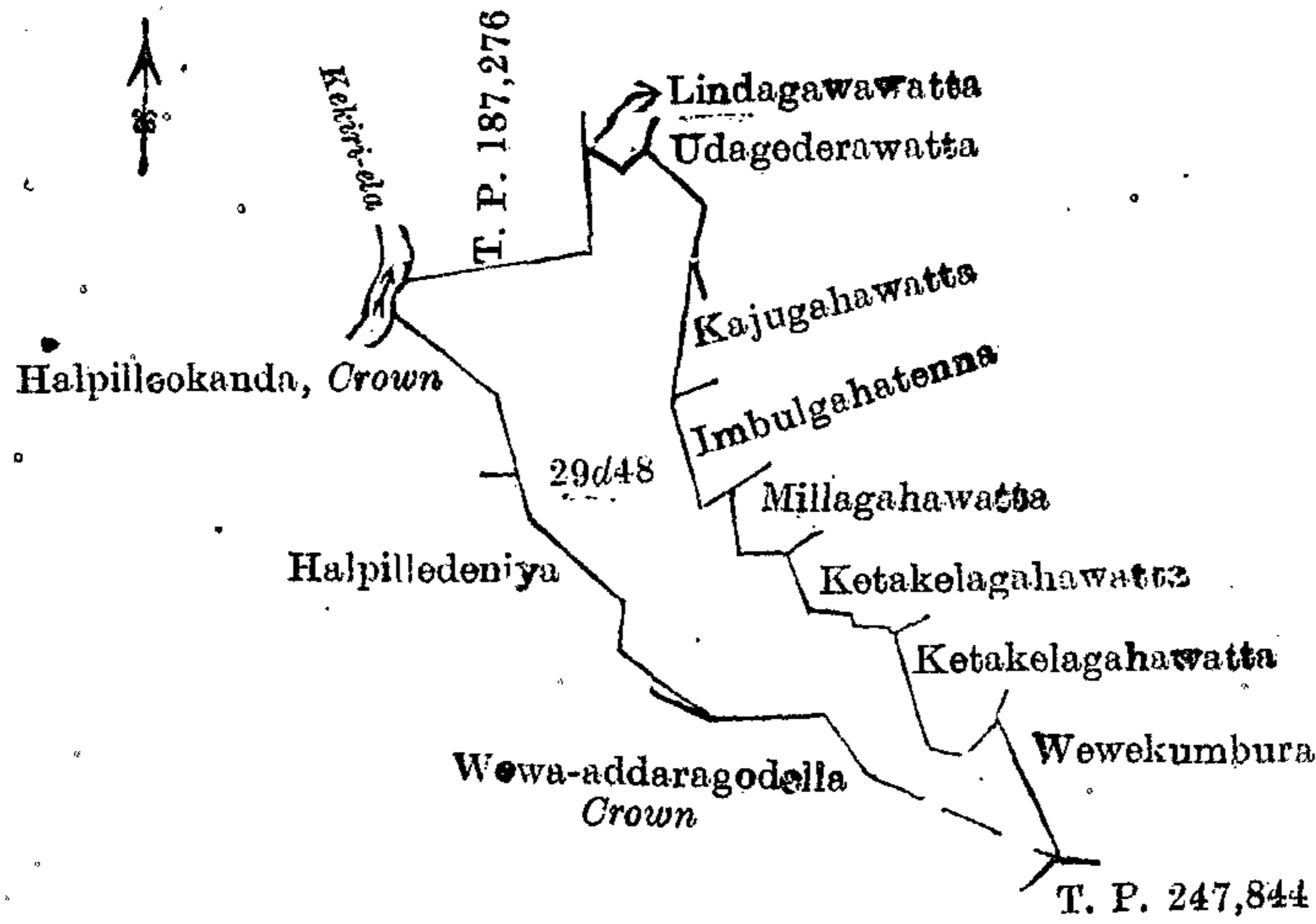
A. H. G. DAWSON,
for Surveyor-General.

X.—Preliminary plan 492.

Situation : Wirapana village in Hinidum pattu of Galle District.

Lot.	Name of Land.	Extent, A. R. P.
29d48	Halpilletenna	5 2 31

and bounded as follows : on the north by T. P. 187,276, Lindagawawatta sold by the Crown ; on the east by Udagedarawatta claimed by Hewage Appu and others, Kajugahawatta sold by the Crown, Imbulgahatenna sold by the Crown, Millagahawatta claimed by Korale Hewage Appu and others, Ketakelagahawatta sold by the Crown, Wewekumbura claimed by L. Endoris ; on the south by T. P. 247,844, Wewa-addaragodella declared to be Crown property under the Waste Lands Ordinances ; on the west by Halpilledeniya sold by the Crown, Halpilleokanda declared to be Crown property under the Waste Lands Ordinances, the Kekiri-ela.



Surveyor-General's Office,
Colombo, July 1, 1911.

Scale of 8 Chains to an Inch.


A. H. G. DAWSON,
for Surveyor-General.

XI.—Preliminary plan 492.

Situation : Wirapana village in Hinidum pattu of Galle District.

Lot.	Name of Land.	Extent, A. R. P.
29d52	Kalugalwiletenna	0 0 4

and bounded as follows : on the north by Kalugalwiletenna sold by the Crown ; Kalugalawela claimed by R. Andris and others ; on the east by Kalugalawilatenna declared to be Crown property under the Waste Lands Ordinances ; on the south by Batatudellewatta claimed by V. Appu ; on the west by Batatudelleokanda sold by the Crown (T. P. 269,665).



Surveyor-General's Office,
Colombo, July 1, 1911.

Scale of 8 Chains to an Inch.

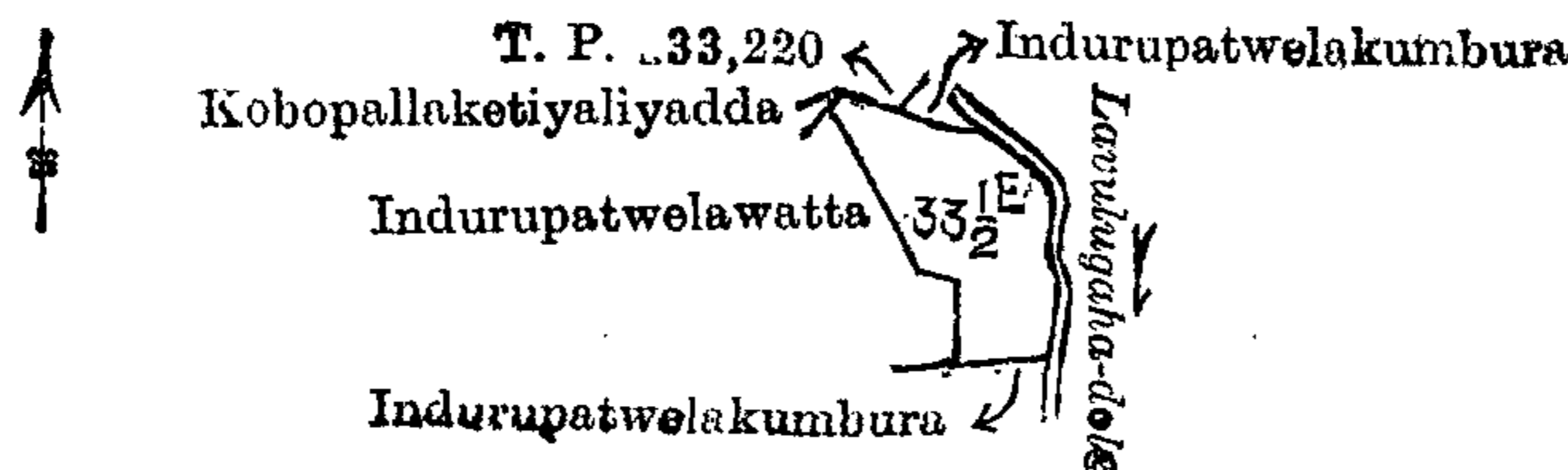
A. H. G. DAWSON,
for Surveyor-General.

XII.—Preliminary plan 492.

Situation : Wirapana village in Hinidum pattu of Galle District.

Lot.	Name of Land.	Extent, A. R. P.
33½e	Indurupatwelagodella	0 3 12

and bounded as follows : on the north by Kobopallaketiyaliyadda claimed by R. Andris and others, T. P. 133,220, Indurupatwelakumbura claimed by Wanniachchi Kankanange Arnolis and others, the Lavulugaha-dola ; on the east by the Lavulugaha-dola ; on the south by Indurupatwelakumbura claimed by Wanniachchi Kankanange Arnolis and others ; on the west by Indurupatwelawatta sold by the Crown.



Surveyor-General's Office,
Colombo, July 1, 1911.

Scale of 8 Chains to an Inch.

A. H. G. DAWSON,
for Surveyor-General.

XIII.—Preliminary plan 492.

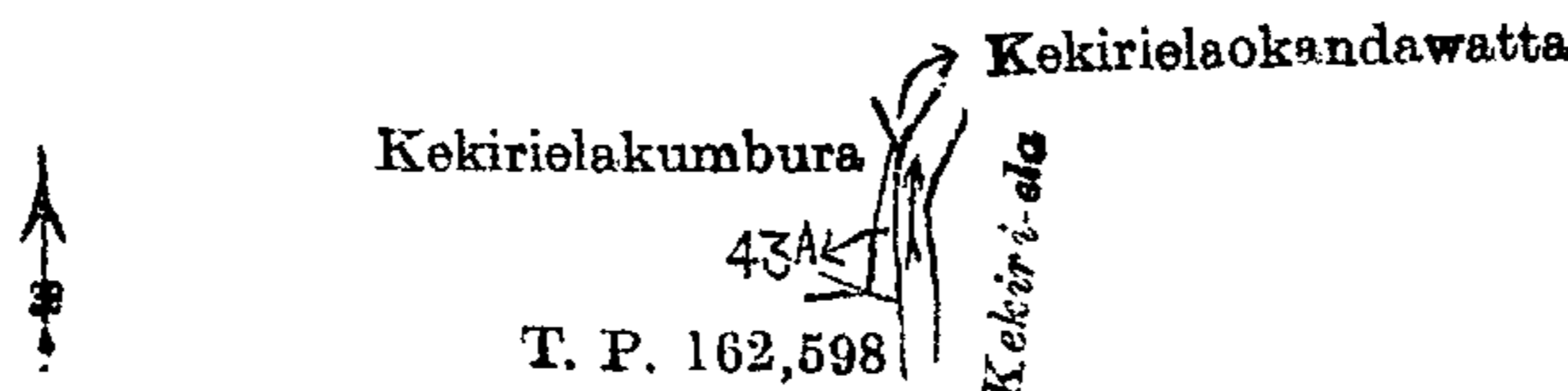
Situation : Wirapana village in Hinidum pattu of Galle District.

Lot.	Name of Land.	Extent, A. R. P.
43a	Kekirielaokanda	0 0 13

and bounded as follows : on the north by Kekirielaokandawatta claimed by L. Appu and others ; on the east by the Kekiri-ela ; on the south by T. P. 162,598 ; on the west by Kekirielaokumbura claimed by Lewpotdeniye Gamage Appu and others.

November 18, 1912.

H. C. TOLLER,
Special Officer.



Surveyor-General's Office,
Colombo, July 1, 1911.

Scale of 8 Chains to an Inch.

A. H. G. DAWSON,
for Surveyor-General.

Anuradhapura S. O. No. 709.

Order under Section 2 of "The Waste Lands Ordinances of 1897, 1899, 1900, and 1903,"
declaring Lands to be Crown Property.

In the matter of the lands commonly called or known as Gangodalandukele, Gangodalandukele (cemetery reservation), Gangodalandukele (road reservation), &c., situate in the village of Kendewa, in the Ihala Kende tulana of the Kende korale of the Nuwaragampalata, in the North-Central Province, and of "The Waste Lands Ordinances of 1897, 1899, 1900, and 1903."

THE notice required by section 1 of "The Waste Lands Ordinances of 1897, 1899, 1900, and 1903," having been duly published in manner prescribed by that section in respect of the above-named lands (*vide* Notice No. 4,317), and no claim having been made to the said lands or to any interest therein within the period of three months from the date specified in the said notice, I, Walter Ernest Wait, Special Officer appointed under section 28 of the said Ordinances, under and by virtue of the powers vested in me in that behalf by section 2 of the said Ordinances, do hereby on October 28, 1912, order and declare that the said lands, as more fully described herein below, situate in the village of Kendewa, in the Ihala Kende tulana of the Kende korale of the Nuwaragampalata, in the North-Central Province, and shown as lots 1, 1a, 1b, 1c, 1d, 1j, 1k, 1l, 1q, 1r, 1t, 4, 5, 8, 11, 11b, 11c, 11e, 11f, 18, 19, 20, 21, 29, 63, 64, 65, 66, 73, 73a, roads, streams, and lot 62 in preliminary plan 556 and in the annexed diagrams, and containing in extent 1,341 acres 3 roods and 3 perches, are the property of the Crown.

Description of the Lands referred to.

The following lots situated in the village of Kendewa, in Ihala Kende tulana of the Kende korale of the Nuwaragampalata, in the North-Central Province, as described in the annexed diagrams:—

I.—Preliminary plan 556.

Situation: Kendewa village in Kende korale of Nuwarakalawiya District.

Lot.	Name of Land.	Extent, A. R. P.	Lot.	Name of Land.	Extent, A. R. P.
1	Gangodalandukele	702 1 39	11c	Ehatakatuwa (bund reservation)	0 1 31
1a	Do. (cemetery reservation)	1 2 0	11e	Ehatakatuwa	0 0 16
1b	Do. (road reservation)	6 0 26	11f	Do.	0 1 7
1c	Gangodalandukele	276 0 0	18	Kendewatisbamba	3 2 4
1d	Do. (bund reservation)	0 1 10	19	Bangalawatta	0 0 15
1j	Part of Gangodalandukele (bund reservation)	0 1 25	20	Kapuwatta	0 2 11
1k	Do.	0 1 8	21	Skolawatta	0 3 20
1l	Do.	0 3 0	29	Wekandapaulaidama	1 0 11
1q	Do.	1 0 10	63	Pahalawelawedibima (open land)	0 0 14
1r	Do.	2 1 30	64	Pahalahena	0 0 3
1t	Part of Gangodalandukele (reservation for path)	0 0 11	65	Poradutawewa	23 0 26
4	Diulgahawewa	4 1 8	66	Kendewewa	193 2 32
5	Kudawewa alias Horowubinduwewa	28 1 3	73	Weddewemukalana	75 1 16
8	Kendewatisbamba (reservation for path)	0 1 13	73a	Do. (road reservation)	0 1 18
11	Ehatakatuwa	0 0 27	Roads	15 1 21	
11b	Do. (reservation for path)	0 0 29	Streams	0 3 20	
					1,340 2 24

and bounded as follows: on the north by the village limit of Galkandegama, the village limit of Taranagollewa, the village limit of Balahondawewa; on the east by the village limit of Ihalagama, the village limit of Weddewa; on the south by the village limit of Kapirigama, the village limit of Ehetuwagama, the village limit of Siyambalagaswewa; on the west by the village limit of Siyambalagaswewa, the village limit of Welewa.

NOTE.—The following lots lying within the above boundaries are excluded from this part of the order, and their aggregate acreage of 283 acres 1 rood and 27 perches is not included in the acreage of 1,340 acres 2 roods and 24 perches given above:—

Lot.	Name of Land.	Extent, A. R. P.	Lot.	Name of Land.	Extent, A. R. P.
A 7	Akkarawatta (T. P. 235,304)	0 2 17	B 37	Akkarahena (parts of T. Ps. 152,973, 169,476, 188,754)	13 1 33
A 12/1	Akkarebima (part of T. P. 188,753)	0 0 2	B 38	Akkarawela (part of T. P. 169,476)	2 0 4
A 12	Akkarebima (T. P. 252,222 and part of T. P. 188,753)	2 2 20	B 39	Akkarahena (T. Ps. 206,404, 231,087, and parts of T. Ps. 141,751 and 207,728)	1 3 28
A 13	Kudawelawedibima	0 0 15	B 40	Akkarahena (T. Ps. 241,490, 232,955, 234,660, 220,974, &c.)	17 2 23
A 14	Akkarebima (T. P. 188,752)	0 0 7	B 41	Akkarahena (part of T. P. 173,969)	0 0 6
A 15	Do. (do.)	0 0 5	B 42	Do. (do.)	0 0 8
A 16	Kudawela (do.)	1 0 24	B 43	Akkarawela (parts of T. Ps. 142,485, 152,145, 155,608, &c.)	14 3 16
A 16a	Do.	0 0 10	B 44	Akkarawela (T. P. 227,469)	0 3 22
A 17	Kudawelawedibima	0 0 3	B 45	Do. (T. P. 220,974)	0 0 4
B 1 1/2	Pahalawelawedibima	0 0 3	B 46	Do. (part of T. P. 142,485)	1 1 2
B 24	Mahawela	0 0 6	B 47	Do. (part of T. P. 220,972)	0 0 7
B 25	Do.	61 1 29	B 48	Akkarahena (T. P. 220,972, &c.)	11 3 6
B 26	Akkarawela (T. Ps. 182,504, 169,724, 214,642, and parts of T. Ps. 188,751 and 236,258)	6 2 21	B 49	Poradutuwela	13 0 34
B 27	Akkarawela (part of T. P. 169,724)	0 2 5	B 49/1	Do.	0 1 2
B 28	Do. (T. Ps. 240,588, 251,796, and 236,258)	10 3 36	B 49/2	Do.	0 0 9
B 28/1	Do. (part of T. P. 188,751)	0 0 3	B 50	Do.	0 0 1
B 30	Kirihendahena (T. P. 268,994)	1 1 9	B 51	Do.	0 0 1
B 31	Welihata	0 0 9	B 52	Do.	0 0 2
B 32	Do.	0 0 31	B 53	Do.	0 0 1
B 33	Do.	0 0 6	B 54	Pahalawela	35 2 35
B 34	Akkarahena (parts of T. Ps. 152,973, 230,966, 207,296)	7 0 5	B 55	Welihata	0 0 2
B 34/1	Akkarahena (part of T. P. 207,296)	0 0 2	B 56	Do.	0 0 5
B 35	Akkarawela (parts of T. Ps. 152,973, 230,966, 214,152, &c.)	29 3 16	B 57	Do.	0 0 2
B 36	Akkarahena (T. Ps. 230,916 and 220,224)	5 0 5	B 58	Do.	0 0 3
			B 59	Do.	0 0 13
			B 60	Do.	0 0 7

Lot.	Name of Land.	Extent, A. R. P.	Lot.	Name of Land.	Extent, A. R. P.
B 61	Welihata	0 0 3	1f	Gangodalandukele	0 1 14
B 61/1	Do.	0 0 18	1g	Do.	0 1 26
B 62	Pahalaweledibima	1 0 19	1h	Part of Gangodalandukele	0 1 12
B 74	Landukele (P. P. 3,418/10,899)	0 2 22	1i	Do.	0 2 18
B 75	Landukele (P. P. 3419./10,941) (T. P. 268,996)	3 0 6	1m	Do.	4 2 8
B 76	Akkarebima (P. P. 3,053/9,789)	1 3 8	1n	Do.	1 0 11
3	Pansalapokuna	0 1 29	1o	Do.	3 0 34
2	Pansalawela	0 3 10	1p	Do.	1 0 0
3i	Galagodapansala	1 2 29	1s	Do.	2 1 12
6	Akkarawatta (T. P. 227,330)	0 2 13	8a	Kendewatisbamba	0 0 34
10	Pahalabagegangoda	6 1 38	8b	Do.	0 2 2
18a	Banamaduwa	0 0 6	8c	Do.	0 1 2
18b	Kendewatisbamba	0 1 6	8d	Do.	0 0 38
18d	Do.	0 1 9	8e	Do.	1 1 17
18c	Do.	0 1 25	9	Pattiya alias Hatakata	0 0 7
18/1	Vihare	0 0 6	11a	Ehatakatuwa	0 1 2
22	Alutwatta	1 2 0	11d	Do.	1 0 7
22a	Do.	0 0 17	18e	Kendewatisbamba	0 1 26
23	Kendewagammedda	3 2 29	20a	Kapuwatta	0 1 4
1e	Gangodalandukele	0 2 15			
					283 1 27

[For Diagram see page 1468.]

II.—Preliminary plan 556.

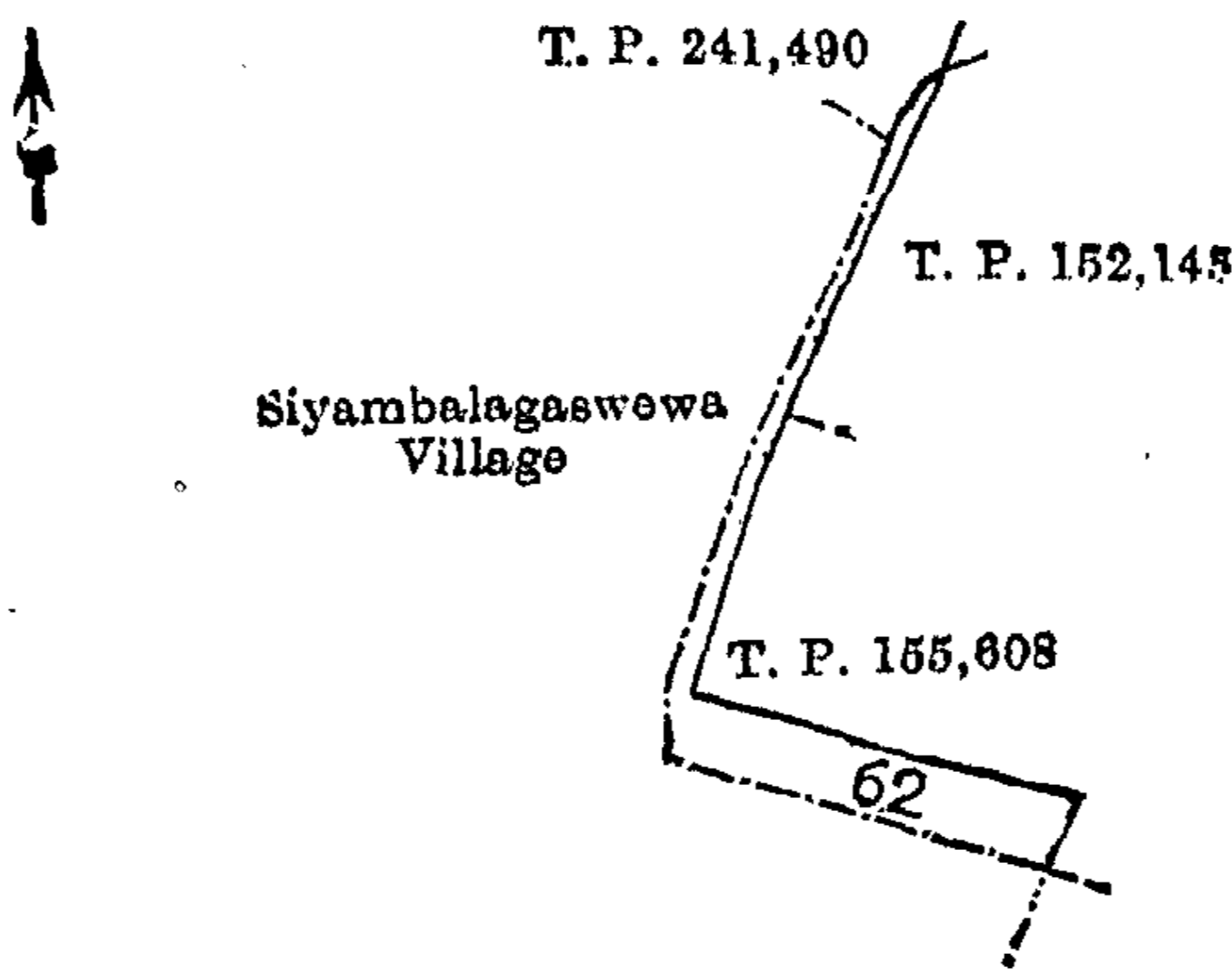
Situation : Kendewa village in Kende korale of Nuwarakalawiya District.

Lot.	Name of Land.	Extent, A. R. P.
62	Pahalaweledibima (abandoned encroachment).	1 0 19

and bounded as follows : on the north by T. Ps. 241,490, 152,145, and 155,608 ; on the east by T. P. 155,608 ; on the south and west by the village limit of Siyambalagaswewa.

W. E. WAIT,
Special Officer.

October 28, 1912.



Surveyor-General's Office,
Colombo, November 18, 1911.

Scale of 8 Chains to an Inch.

A. H. G. DAWSON,
for Surveyor-General.

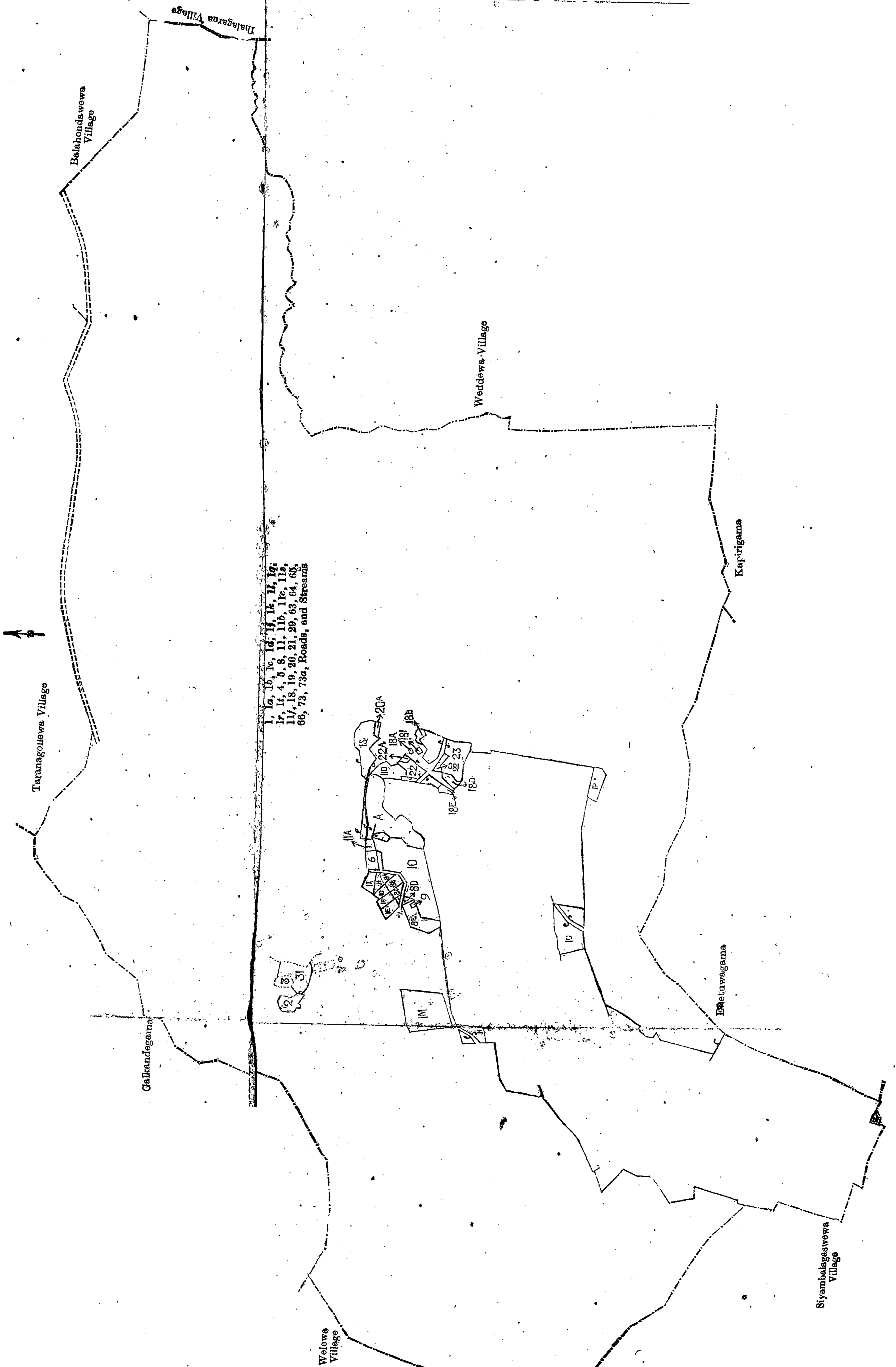
Kegalla S. O. No 15.

Order under Section 4, Sub-section (1), of "The Waste Lands Ordinances of 1897, 1899, 1900, and 1903,"
declaring Lands to be Crown Property.

In the matter of the lands commonly called or known as Kirigalpillemukalana, Kitulgahamulairidoruwehena, &c., situate in the village of Etnawala, in the Beligal korale of the Kegalla District, in the Province of Sabaragamuwa, and of "The Waste Lands Ordinances of 1897, 1899, 1900, and 1903."

WHEREAS in pursuance of section 1 of the said Ordinances it was duly notified on August 25, 1911, that if no claim to the lands commonly called or known as Kirigalpillemukalana, Kitulgahamulairidoruwehena, &c., situate in the village of Etnawala, in the Beligal korale of the Kegalla District, in the Province of Sabaragamuwa, containing in extent 53 acres 1 rood and 23 perches, and shown as lots 285, 287, 333, 357, 358, 360, 89, 108, 310, 325, 334, 335, and 362 in preliminary plan 115, and in the annexed diagrams, was made to Maxwell MacLagan Wedderburn, Special Officer appointed under section 28 of the said Ordinances, within the period of three months from the date specified in such notice, such lands would be declared the property of the Crown, and dealt with on account of the Crown (vide Notice No. 4,189) :

And whereas (1) Garumunige Sardiel Appu, (2) ditto Peris Appu, (3) Garumunige Gunenchihamy, (4) ditto Kirihamy, (5) ditto Podi Appu, all of Etnawala, made claim thereto, and whereas the said 3rd claimant Garumunige Gunenchihamy having died during the pendency of the inquiry leaving as heirs (3a) Garumunige Podi Appu, (3b) ditto Sentohamy, (3c) ditto Punchi Nona, and (3d) ditto Alpinahamy, and whereas the 1st and 2nd claimants, the said heirs of the said 3rd claimant, have withdrawn their claims to the said lands, I, Maxwell MacLagan Wedderburn, Special Officer appointed under section 28 of the said Ordinances, under and by virtue of the powers vested in me in that behalf by section 4 of the said Ordinances, do hereby on November 2, 1912, order and declare, under section 4, sub-section (1), of the said Ordinances, that the said lands, as more fully described herein below, are the property of the Crown.



1, 1a, 1b, 1c, 1d, 1e, 1f, 1g, 1h, 1i, 1j, 1k, 1l, 1m, 1n, 1o, 1p, 1q, 1r, 1s, 1t, 1u, 1v, 1w, 1x, 1y, 1z, 2, 3, 4, 5, 6, 7, 8, 9, 10, 11, 11a, 11b, 11c, 11d, 11e, 11f, 11g, 11h, 11i, 11j, 11k, 11l, 11m, 11n, 11o, 11p, 11q, 11r, 11s, 11t, 11u, 11v, 11w, 11x, 11y, 11z, 12, 13, 14, 15, 16, 17, 18, 19, 20, 21, 22, 23, 24, 25, 26, 27, 28, 29, 30, 31, 32, 33, 34, 35, 36, 37, 38, 39, 40, 41, 42, 43, 44, 45, 46, 47, 48, 49, 50, 51, 52, 53, 54, 55, 56, 57, 58, 59, 60, 61, 62, 63, 64, 65, 66, 67, 68, 69, 70, 71, 72, 73, 74, 75, 76, 77, 78, 79, 80, 81, 82, 83, 84, 85, 86, 87, 88, 89, 90, 91, 92, 93, 94, 95, 96, 97, 98, 99, 100, 101, 102, 103, 104, 105, 106, 107, 108, 109, 110, 111, 112, 113, 114, 115, 116, 117, 118, 119, 120, 121, 122, 123, 124, 125, 126, 127, 128, 129, 130, 131, 132, 133, 134, 135, 136, 137, 138, 139, 140, 141, 142, 143, 144, 145, 146, 147, 148, 149, 150, 151, 152, 153, 154, 155, 156, 157, 158, 159, 160, 161, 162, 163, 164, 165, 166, 167, 168, 169, 170, 171, 172, 173, 174, 175, 176, 177, 178, 179, 180, 181, 182, 183, 184, 185, 186, 187, 188, 189, 190, 191, 192, 193, 194, 195, 196, 197, 198, 199, 200, 201, 202, 203, 204, 205, 206, 207, 208, 209, 210, 211, 212, 213, 214, 215, 216, 217, 218, 219, 220, 221, 222, 223, 224, 225, 226, 227, 228, 229, 230, 231, 232, 233, 234, 235, 236, 237, 238, 239, 240, 241, 242, 243, 244, 245, 246, 247, 248, 249, 250, 251, 252, 253, 254, 255, 256, 257, 258, 259, 260, 261, 262, 263, 264, 265, 266, 267, 268, 269, 270, 271, 272, 273, 274, 275, 276, 277, 278, 279, 280, 281, 282, 283, 284, 285, 286, 287, 288, 289, 290, 291, 292, 293, 294, 295, 296, 297, 298, 299, 300, 301, 302, 303, 304, 305, 306, 307, 308, 309, 310, 311, 312, 313, 314, 315, 316, 317, 318, 319, 320, 321, 322, 323, 324, 325, 326, 327, 328, 329, 330, 331, 332, 333, 334, 335, 336, 337, 338, 339, 340, 341, 342, 343, 344, 345, 346, 347, 348, 349, 350, 351, 352, 353, 354, 355, 356, 357, 358, 359, 360, 361, 362, 363, 364, 365, 366, 367, 368, 369, 370, 371, 372, 373, 374, 375, 376, 377, 378, 379, 380, 381, 382, 383, 384, 385, 386, 387, 388, 389, 390, 391, 392, 393, 394, 395, 396, 397, 398, 399, 400, 401, 402, 403, 404, 405, 406, 407, 408, 409, 410, 411, 412, 413, 414, 415, 416, 417, 418, 419, 420, 421, 422, 423, 424, 425, 426, 427, 428, 429, 430, 431, 432, 433, 434, 435, 436, 437, 438, 439, 440, 441, 442, 443, 444, 445, 446, 447, 448, 449, 450, 451, 452, 453, 454, 455, 456, 457, 458, 459, 460, 461, 462, 463, 464, 465, 466, 467, 468, 469, 470, 471, 472, 473, 474, 475, 476, 477, 478, 479, 480, 481, 482, 483, 484, 485, 486, 487, 488, 489, 490, 491, 492, 493, 494, 495, 496, 497, 498, 499, 500, 501, 502, 503, 504, 505, 506, 507, 508, 509, 510, 511, 512, 513, 514, 515, 516, 517, 518, 519, 520, 521, 522, 523, 524, 525, 526, 527, 528, 529, 530, 531, 532, 533, 534, 535, 536, 537, 538, 539, 540, 541, 542, 543, 544, 545, 546, 547, 548, 549, 550, 551, 552, 553, 554, 555, 556, 557, 558, 559, 560, 561, 562, 563, 564, 565, 566, 567, 568, 569, 570, 571, 572, 573, 574, 575, 576, 577, 578, 579, 580, 581, 582, 583, 584, 585, 586, 587, 588, 589, 590, 591, 592, 593, 594, 595, 596, 597, 598, 599, 600, 601, 602, 603, 604, 605, 606, 607, 608, 609, 610, 611, 612, 613, 614, 615, 616, 617, 618, 619, 620, 621, 622, 623, 624, 625, 626, 627, 628, 629, 630, 631, 632, 633, 634, 635, 636, 637, 638, 639, 640, 641, 642, 643, 644, 645, 646, 647, 648, 649, 650, 651, 652, 653, 654, 655, 656, 657, 658, 659, 660, 661, 662, 663, 664, 665, 666, 667, 668, 669, 670, 671, 672, 673, 674, 675, 676, 677, 678, 679, 680, 681, 682, 683, 684, 685, 686, 687, 688, 689, 690, 691, 692, 693, 694, 695, 696, 697, 698, 699, 700, 701, 702, 703, 704, 705, 706, 707, 708, 709, 710, 711, 712, 713, 714, 715, 716, 717, 718, 719, 720, 721, 722, 723, 724, 725, 726, 727, 728, 729, 730, 731, 732, 733, 734, 735, 736, 737, 738, 739, 740, 741, 742, 743, 744, 745, 746, 747, 748, 749, 750, 751, 752, 753, 754, 755, 756, 757, 758, 759, 760, 761, 762, 763, 764, 765, 766, 767, 768, 769, 770, 771, 772, 773, 774, 775, 776, 777, 778, 779, 780, 781, 782, 783, 784, 785, 786, 787, 788, 789, 790, 791, 792, 793, 794, 795, 796, 797, 798, 799, 800, 801, 802, 803, 804, 805, 806, 807, 808, 809, 810, 811, 812, 813, 814, 815, 816, 817, 818, 819, 820, 821, 822, 823, 824, 825, 826, 827, 828, 829, 830, 831, 832, 833, 834, 835, 836, 837, 838, 839, 840, 841, 842, 843, 844, 845, 846, 847, 848, 849, 850, 851, 852, 853, 854, 855, 856, 857, 858, 859, 860, 861, 862, 863, 864, 865, 866, 867, 868, 869, 870, 871, 872, 873, 874, 875, 876, 877, 878, 879, 880, 881, 882, 883, 884, 885, 886, 887, 888, 889, 890, 891, 892, 893, 894, 895, 896, 897, 898, 899, 900, 901, 902, 903, 904, 905, 906, 907, 908, 909, 910, 911, 912, 913, 914, 915, 916, 917, 918, 919, 920, 921, 922, 923, 924, 925, 926, 927, 928, 929, 930, 931, 932, 933, 934, 935, 936, 937, 938, 939, 940, 941, 942, 943, 944, 945, 946, 947, 948, 949, 950, 951, 952, 953, 954, 955, 956, 957, 958, 959, 960, 961, 962, 963, 964, 965, 966, 967, 968, 969, 970, 971, 972, 973, 974, 975, 976, 977, 978, 979, 980, 981, 982, 983, 984, 985, 986, 987, 988, 989, 990, 991, 992, 993, 994, 995, 996, 997, 998, 999, 1000.

Surveyor-General's Office,
Colombo, October 16, 1912.

Scale of 16 Chains to an Inch.

A. H. G. DAWSON,
for Surveyor-General.

Description of the Lands referred to.

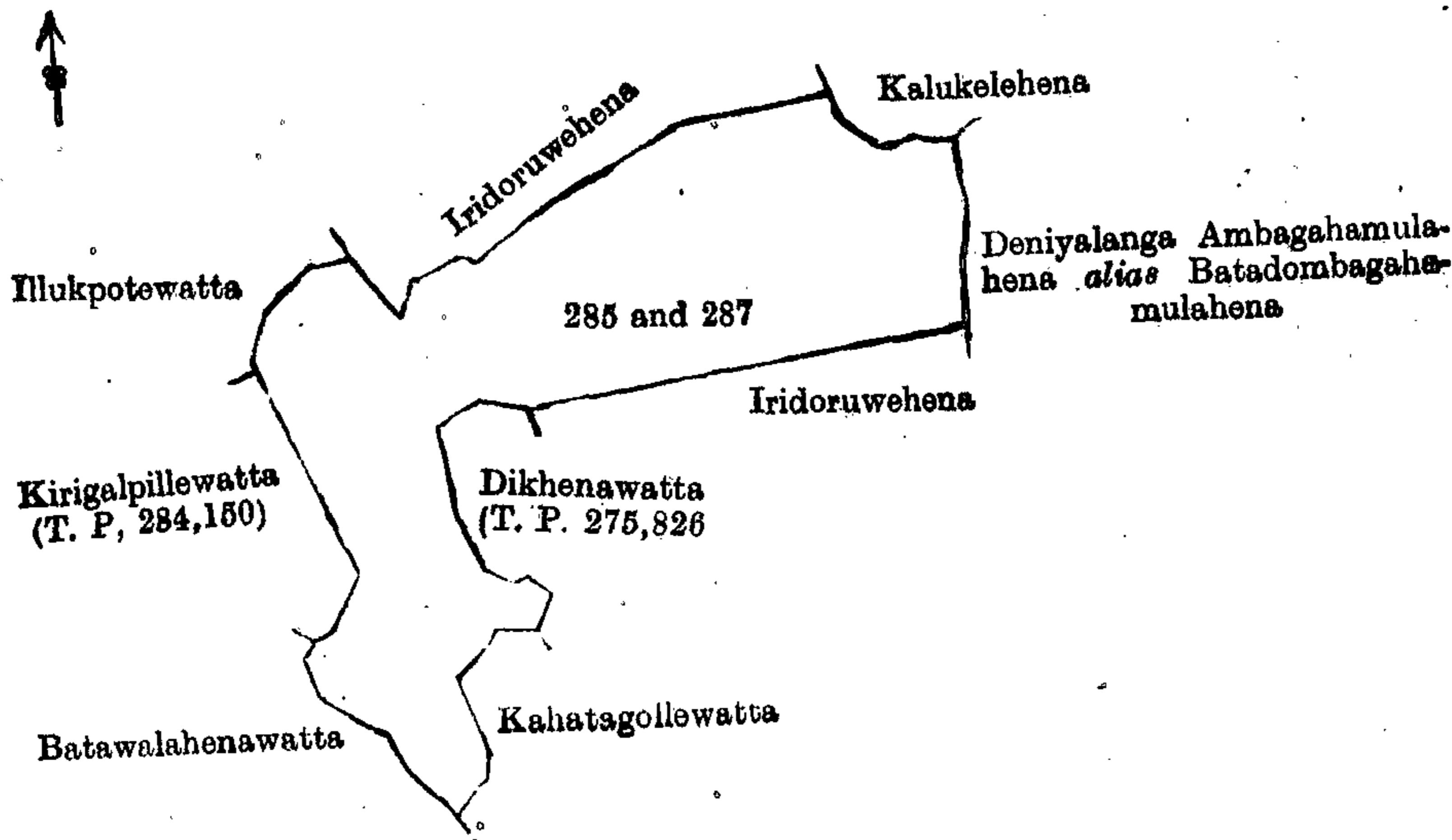
The following lots situated in the village of Etnawala, in the Beligal korale of the Kegalla District, in the Province of Sabaragamuwa, as described in the annexed diagrams :—

I.—Preliminary plan 115.

Situation : Etnawala village in Beligal korale of Kegalla District.

Lot.	Name of Land.	Extent, A. R. P.
285 ..	Kirigalpillemukalana ..	4 3 10
287 ..	Kitulgahamulairidoruwehena ..	7 1 33
		<hr/> 12 1 3

and bounded as follows : on the north by Iridoruwehena (private), Kalukelehena sold by the Crown ; on the east by Deniyalanga-ambagahamulahena *alias* Batadambagahamulahena sold by the Crown ; on the south by Iridoruwehena sold by the Crown, Dikhenawatta sold by the Crown (T. P. 275,826), Kahatagollewatta sold by the Crown, Batawalahenewatta sold by the Crown ; on the west by Batawalahenewatta sold by the Crown, Kirigalpilliwatta sold by the Crown (T. P. 284,150), Illukpotewatta sold by the Crown.



Surveyor-General's Office,
Colombo, October 24, 1912.

Scale of 8 Chains to an Inch.

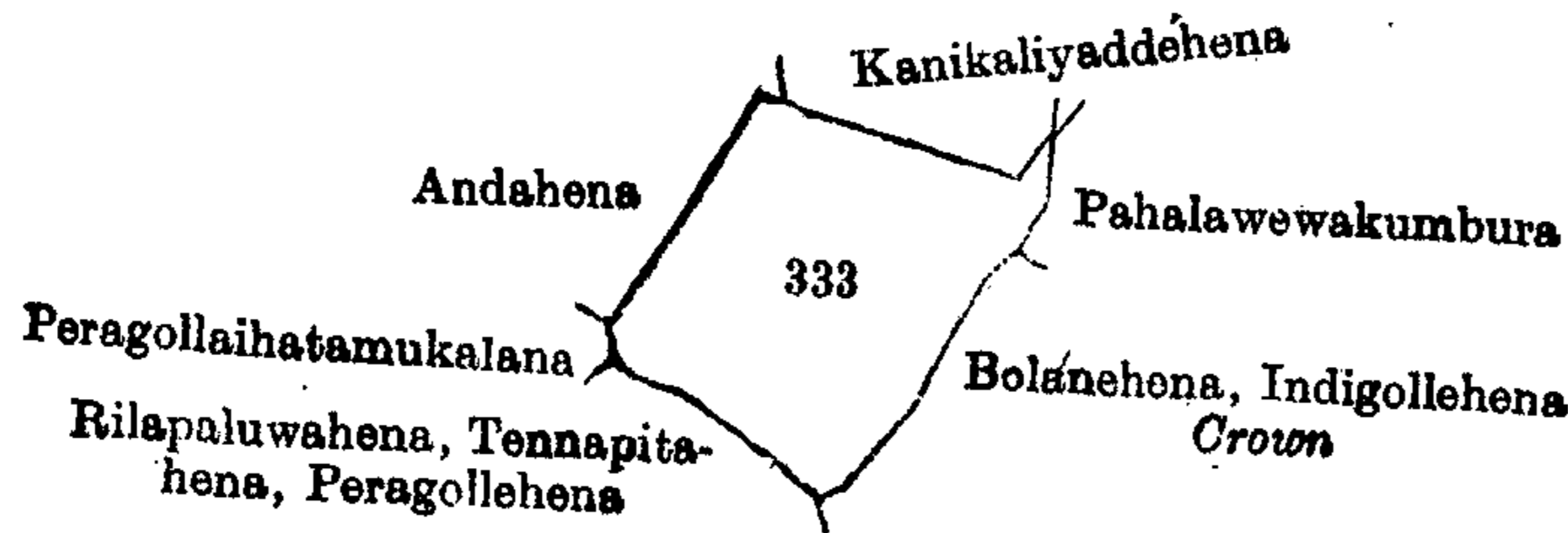
A. H. G. DAWSON,
for Surveyor-General.

II.—Preliminary plan 115.

Situation : Etnawala village in Beligal korale of Kegalla District.

Lot.	Name of Land.	Extent A. R. P.
333 ..	Peragollahena ..	3 0 6

and bounded as follows : on the north by Kanikaliyaddehena sold by the Crown ; on the east by Pahalawewakumbura claimed by Garumunige Gunechchihamy, Bolanehena, Indigollehena to be declared Crown property under the Waste Lands Ordinances ; on the south by Rilapaluwahena, Tennapitahena, Peragollehena sold by the Crown ; on the west by Peragollaihatamukalana claimed by Vincent Henry Herat, Andahena sold by the Crown.



Surveyor-General's Office,
Colombo, October 24, 1912.

Scale of 8 Chains to an Inch.

A. H. G. DAWSON,
for Surveyor-General.

III.—Preliminary plan 115.

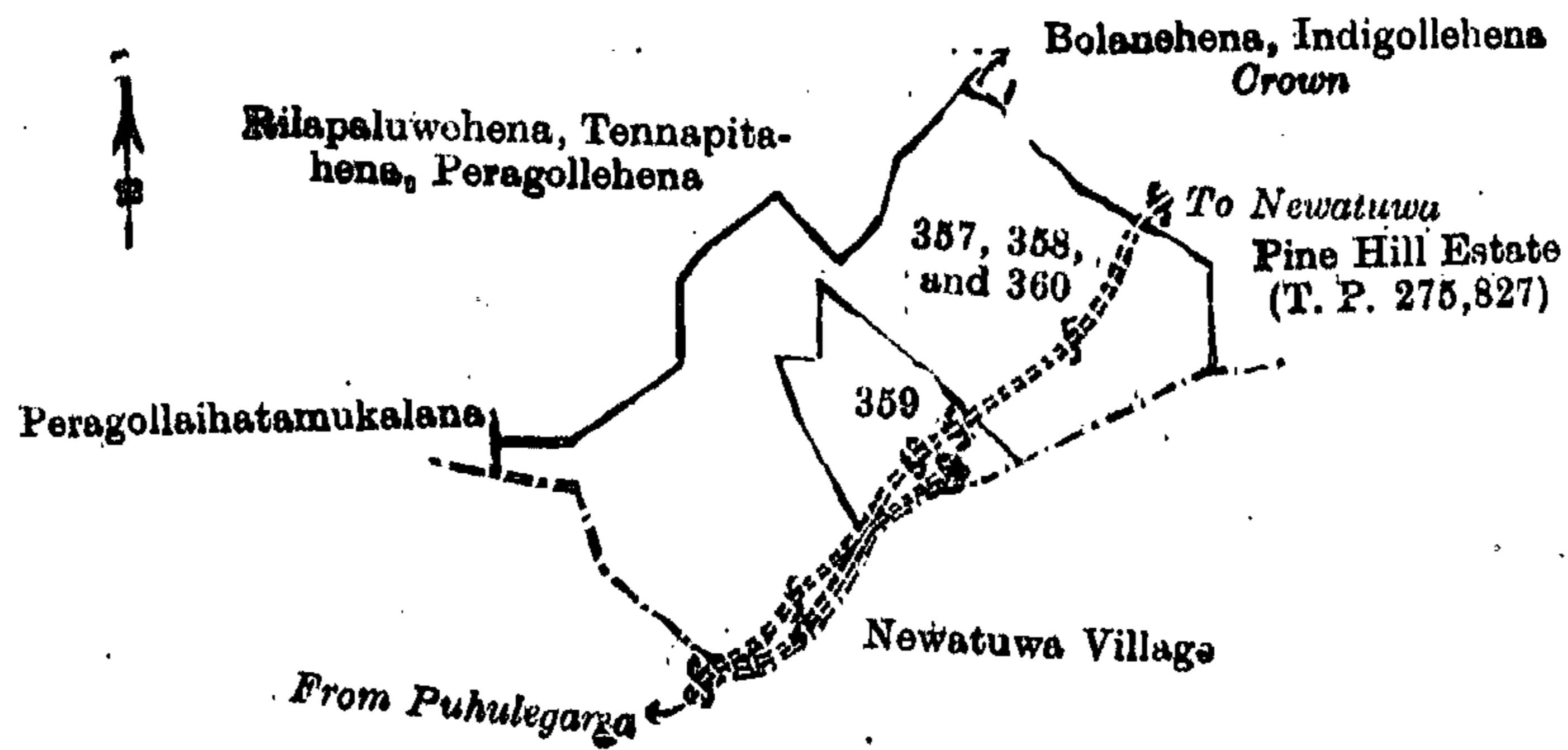
Situation : Etnawala village in Beligal korale of Kegalla District.

Lot.	Name of Land.	Extent. A. R. P.
357 ..	Gorakagahaliyaddehena ..	2 3 11
358 ..	Ilendarigehenaihatamukalana ..	4 3 7
360 ..	Ilupelessehena ..	3 1 39
		<hr/> 7 0 17

and bounded as follows ; on the north by Rilapaluwehena, Tennapitahena, Peragollehena sold by the Crown ; on the east by Bolanehena, Indigollehena to be declared Crown property under the Waste Lands Ordinances, the Pine Hill estate sold by the Crown (T. P. 275,827) ; on the south by the village limit of Newatuwa ; on the west by Peragollaihatamukalana claimed by Vincent Henry Herat, Rilapaluwehena, Tennapitahena, Peragollehena sold by the Crown.

NOTE.—The following lot lying within the above boundaries is excluded from this order, and its acreage of 1 acre and 1 perch is not included in the acreage of 7 acres and 17 perches given above:—

Preliminary plan 115.			Extent, A. R. P.
Lot.	Name of Land.		
359	Kandegehena		1 0 1



Surveyor-General's Office,
Colombo, October 24, 1912.

Scale of 8 Chains to an Inch.

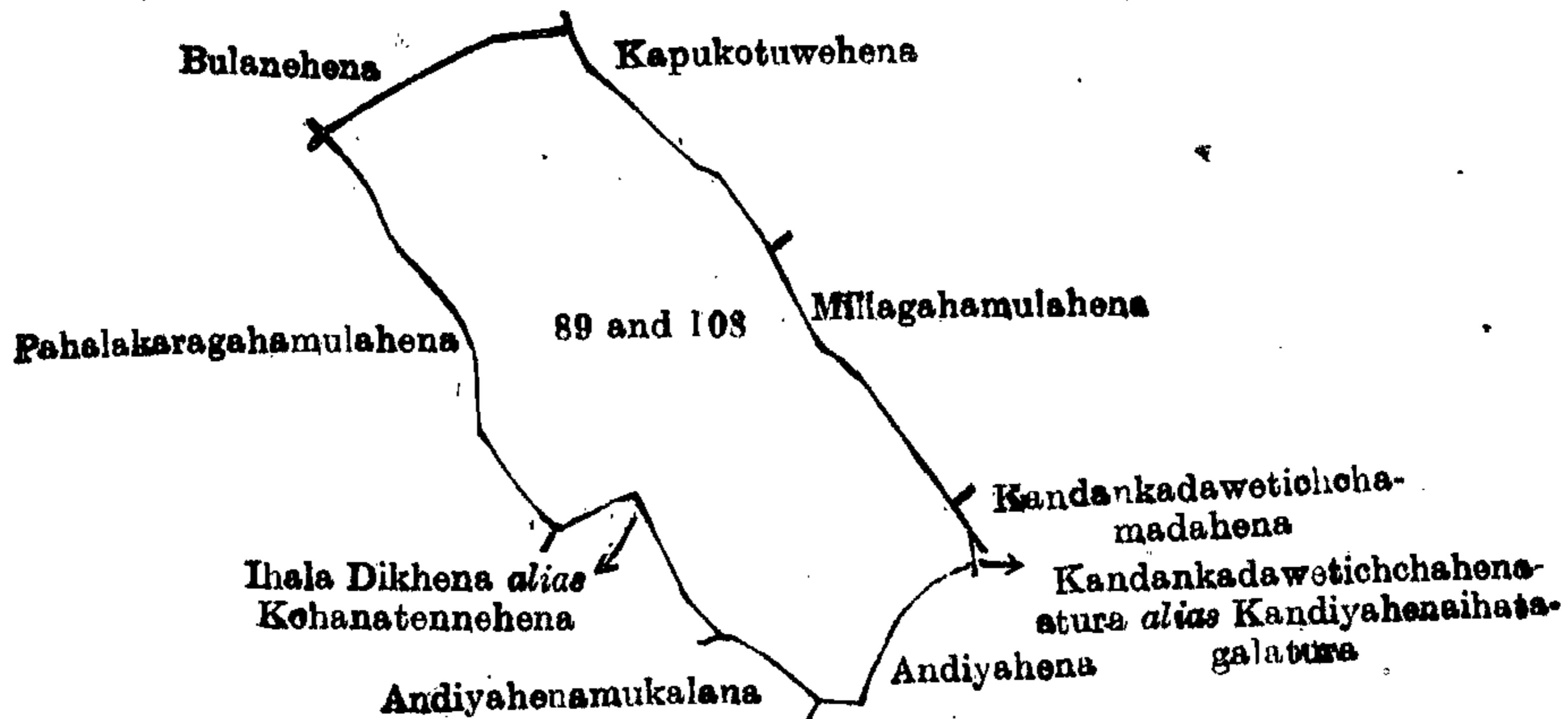
A. H. G. DAWSON,
for Surveyor-General.

IV.—Preliminary plan 115.

Situation: Etnawala village in Beligal korale of Kegalla District.

Lot.	Name of Land.	Extent, A. R. P.
89	Ihalakaragahamulahena	7 3 14
108	Millagahamulahena	3 1 0
		11 0 14

and bounded as follows: on the north by Bulanehena sold by the Crown, Kapukotuwehena sold by the Crown; on the east by Millagahamulahena sold by the Crown, Kandakadawetichchamadahena sold by the Crown, Kandankadawetichchahena-atura *alias* Kandiyaheneihatagalatura sold by the Crown; on the south by Andiyahena sold by the Crown, Andiyahenamukalana sold by the Crown, Ihaladikhena *alias* Kohanatennehena sold by the Crown; on the west by Pahalakaragahamulahena sold by the Crown.



Surveyor-General's Office,
Colombo, April 8, 1911.

Scale of 8 Chains to an Inch.

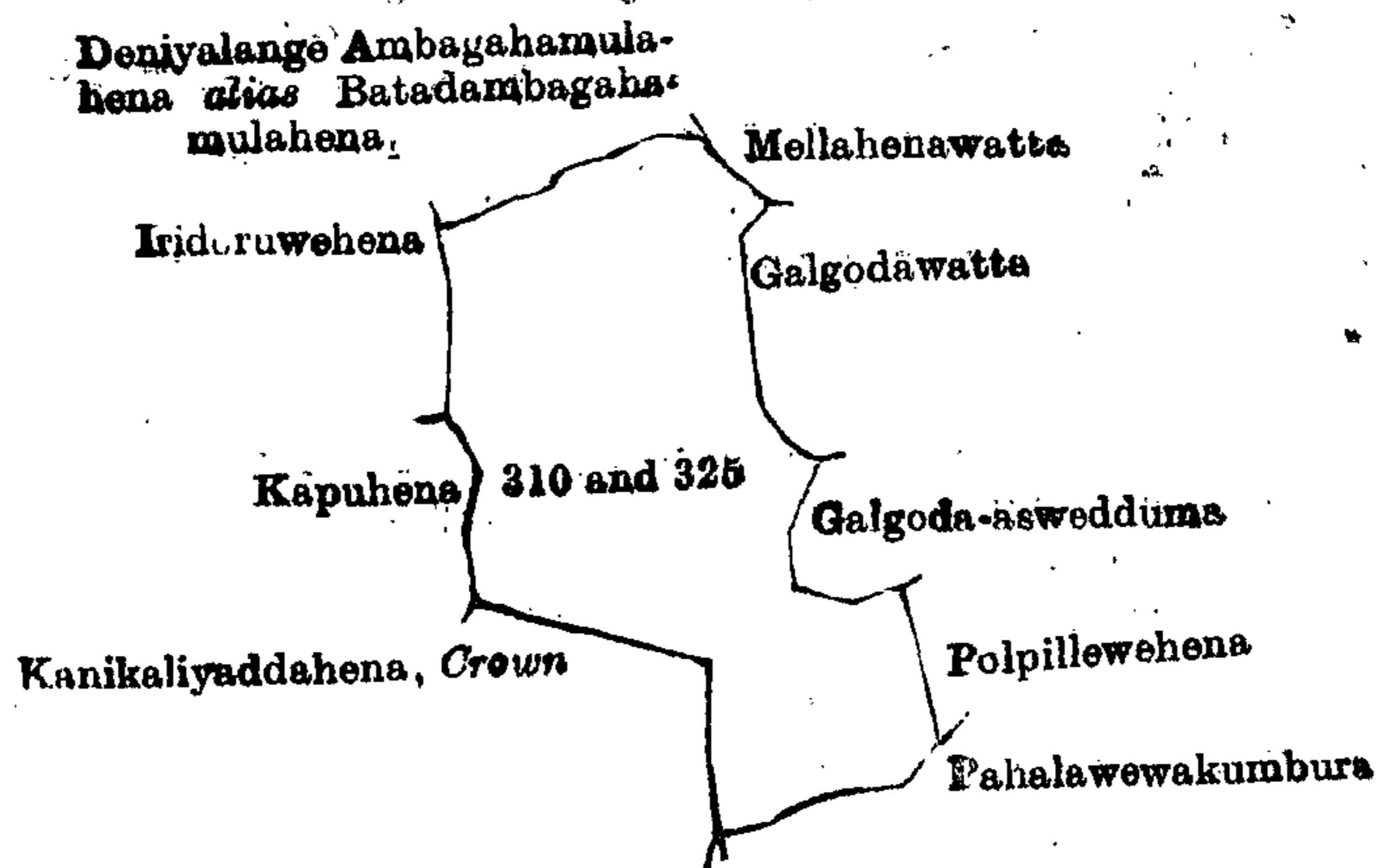
A. H. G. DAWSON,
for Surveyor-General.

V.—Preliminary plan 115.

Situation: Etnawala village in Beligal korale of Kegalla District.

Lot.	Name of Land.	Extent, A. R. P.
310	Ihalapinkumburalangahena	6 0 0
325	Galgodahena	1 2 34
		7 2 34

and bounded as follows: on the north by Deniyalanga-ambagahamulahena *alias* Batadombagahamulahena sold by the Crown, Mellahenawatta sold by the Crown; on the east by Galgodawatta sold by the Crown, Galgoda-aswedduma claimed by Garumunige Peeris Appu and others, Polpillewehena sold by the Crown; on the south by Pahalawewakumbura claimed by Garumunige Gunenchihamy, Kanikaliyaddehena claimed by the Crown; on the west by Kapuhena sold to Garumunige Aiyappu, Iridoruwehena sold by the Crown.



Surveyor-General's Office,
Colombo, April 8, 1911.

Scale of 8 Chains to an Inch.

A. H. G. DAWSON,
for Surveyor-General.

VI.—Preliminary plan 115.

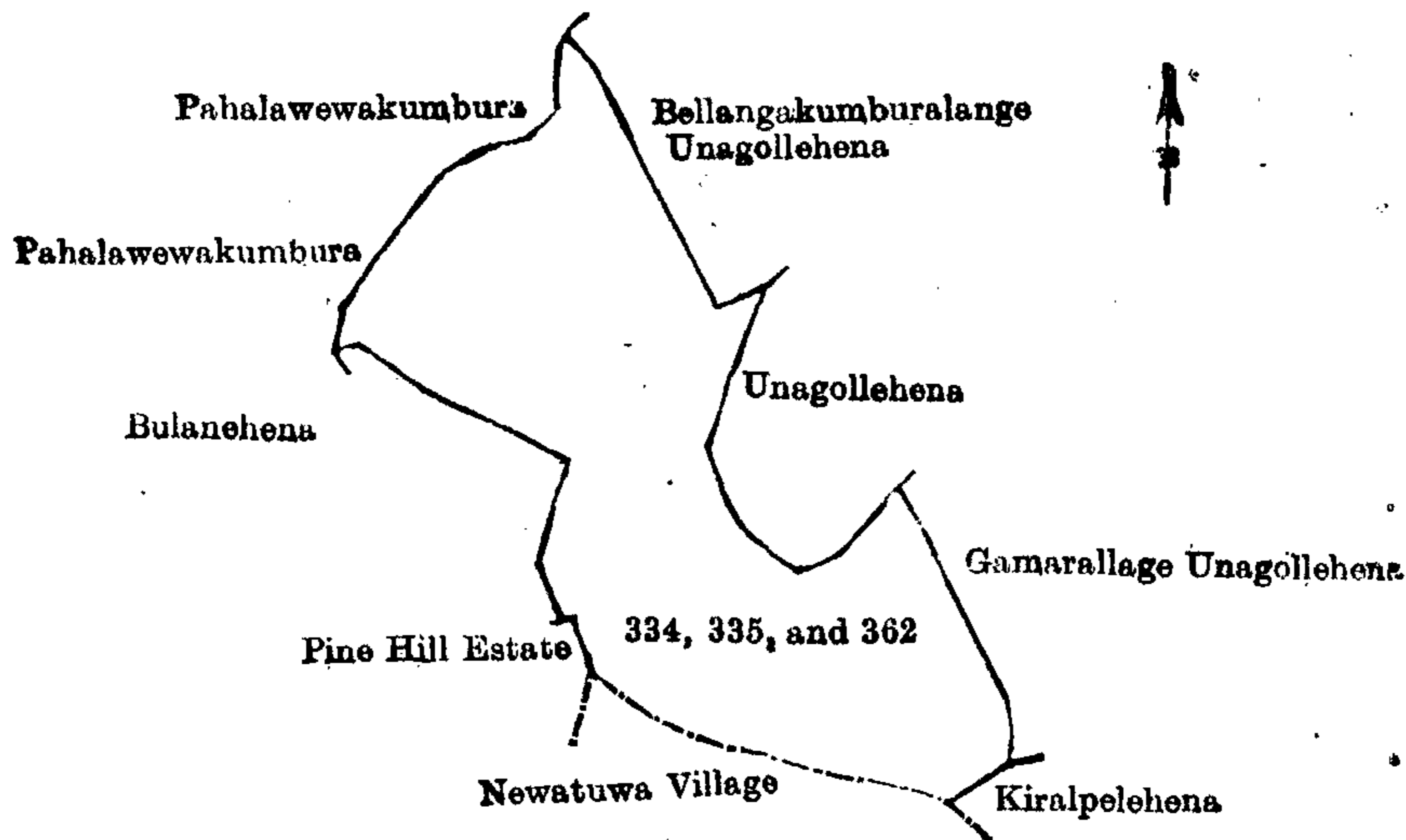
Situation : Etnawala village in Beligal korale of Kegalla District.

Lot.	Name of Land.	Extent, A. R. P.
334 ..	Kanakaliyaddelangaunagollehena	2 0 32
335 ..	Unagollehena	2 2 0
362 ..	Unagollemukalana	7 1 37
		12 0 29

and bounded as follows : on the north by Pahalawewakumbura claimed by Garumunige Gunenchihamy, Bellangakumbura-langaunagollehena sold by the Crown ; on the east by Unagollehena sold by the Crown, Gamarallageunagollehena sold by the Crown ; on the south by Kiralpelehena sold by the Crown, the village limit of Newatuwa ; on the west by Pine Hill estate sold by the Crown, Bulanehena sold by the Crown, Pahalawewakumbura claimed by Garumunige Gunenchihamy.

November 2, 1912.

M. M. WEDDERBURN,
Special Officer.



Surveyor-General's Office,
Colombo, April 8, 1911.

Scale of 8 Chains to an Inch.

A. H. G. DAWSON,
for Surveyor-General.

Order under Section 2 of "The Waste Lands Ordinances of 1897, 1899, 1900, and 1903,"
declaring Lands to be Crown Property.

In the matter of the lands commonly called or known as Paluwatthehena and Potukolawilegoda, situate in the village of Siyambalagoda, in the Morawak korale of the Matara District, in the Southern Province, and of "The Waste Lands Ordinances of 1897, 1899, 1900, and 1903."

THE notice required by section 1 of "The Waste Lands Ordinances of 1897, 1899, 1900, and 1903," having been duly published in manner prescribed by that section in respect of the above-named lands (*vide* Notice No. 4,475), and no claim having been made to the said lands or to any interest therein within the period of three months from the date specified in the said notice, I, George Frederick Reginald Browning, Assistant Government Agent of the Matara District, of the Southern Province, under and by virtue of the powers vested in me in that behalf by section 2 of the said Ordinances, do hereby on November 5, 1912, order and declare that the said lands, as more fully described herein below, situate in the village of Siyambalagoda, in the Morawak korale of the Matara District, in the Southern Province, and shown as lots 14 and 141 in block survey preliminary plan 12, and in the annexed diagrams, and containing in extent 11 acres 3 roods and 29 perches, are the property of the Crown.

Description of the Lands referred to.

The following lots situated in the village of Siyambalagoda, in Morawak Korale of the Matara District, in the Southern Province, as described in the annexed diagrams:—

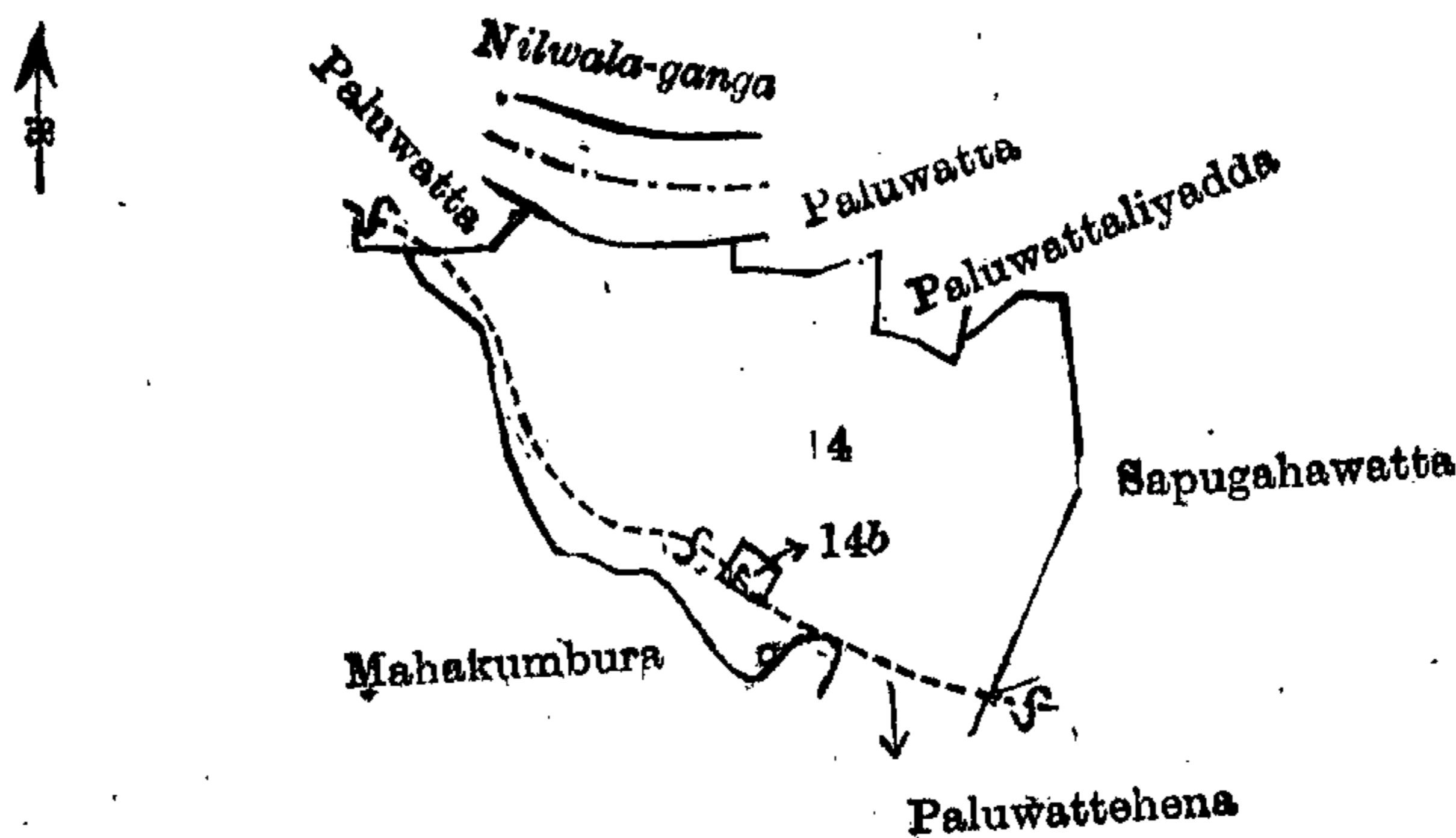
I.—Block survey preliminary plan 12. Field sheet O/15/39-47.
 Situation: Siyambalagoda village in Morawak Korale of Matara District.

Lot.	Name of Land.	Extent, A. R. P.
14	Paluwattehena	6 3 21

and bounded as follows: on the north by Paluwatta claimed by L. Don Salmon and others, Nilwala-ganga, Paluwatta claimed by Don Diyoni Abeyasinghe and Paluwattaliyadda claimed by P. Don Mathes and others; on the east by Sapugahawatta claimed by A. Don Diyoni and others; on the south by footpath, Paluwattehena claimed by Don Diyoni Abeyasinghe, &c., and Mahakumbura claimed by L. Don Salmon and others; and on the west by Mahakumbura claimed by L. Don Salmon and others.

NOTE.—The following lot lying within the above boundaries is excluded from this order, and its acreage of 9 perches is not included in the acreage of 6 acres 3 roods and 21 perches given above:—

Lot.	Name of Land.	Extent, A. R. P.
14b	Paluwattehena	0 0 9



Surveyor-General's Office,
 Colombo, July 15, 1911.

Scale of 8 Chains to an Inch.

A. H. G. DAWSON,
 for Surveyor-General.

II.—Block survey preliminary plan 12. Field sheet O/15/33-41.
 Situation: Siyambalagoda village in Morawak Korale of Matara District.

Lot.	Name of Land.	Extent, A. R. P.
141	Potukolawilegoda	5 0 8

and bounded as follows: on the north by Paragalla-dola; on the east by path, Potukolawilegoda claimed by Crown, T. P. 237,702, Paragalladola and T. P. 247,520; on the south by Kachchikandahena claimed by Crown and path; and on the west by Paragalladola.

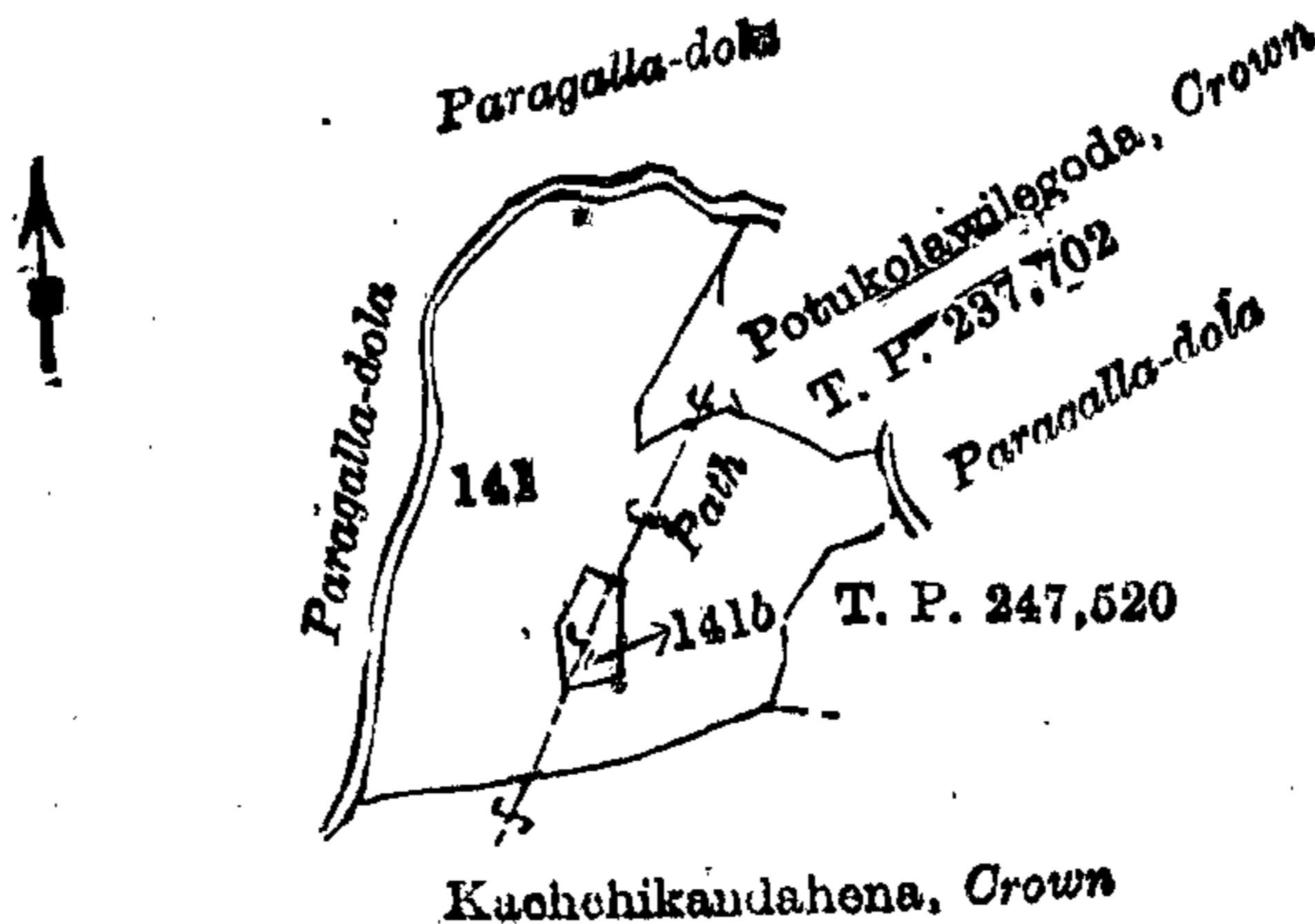
NOTE.—The following lot lying within the above boundaries is excluded from this order, and its acreage of 25 perches is not included in the acreage of 5 acres and 8 perches given above:—

Block survey preliminary plan 12.

Lot.	Name of Land.	Extent, A. R. P.
141b	Pansalewatta	0 0 25

November 5, 1912.

G. F. R. BROWNING,
 Assistant Government Agent.



Surveyor-General's Office,
 Colombo, July 15, 1911.

Scale of 8 Chains to an Inch.

A. H. G. DAWSON,
 for Surveyor-General.