

Ceylon Government Gazette

Published by Authority.

No. 6,539 — FRIDAY, JANUARY 3, 1913.

PART I.—General: Minutes, Proclamations, Appointments,
and General Government Notifications.

PART II.—Legal and Judicial.

PART III.—Provincial Administration.

PART IV.—Land Settlement.

PART V.—Mercantile, Marine, Municipal, Local, &c.

Separate paging is given to each Part in order that it may be filed separately.

Part IV.—Land Settlement.

	PAGE		PAGE
Preliminary Notices	1	Final Orders.	2

PRELIMINARY NOTICES.

Kurunegala Notice No. 4,689.

Notice under "The Waste Lands Ordinances of 1897, 1899, 1900, and 1903."

TAKE notice that unless within three months from January 3, 1913, the persons, if any, who claim any interest in the lands hereinafter mentioned or in any one or more of such lands make claim in person or in writing to the said lands or any of them or to some interest therein to J. M. Davies, Esq., Special Officer appointed under section 28 of "The Waste Lands Ordinances of 1897, 1899, 1900, and 1903," at his office at Fort, Colombo :

Such Special Officer, in pursuance of the powers vested in him by the said Ordinances, will declare by writing under his hand that the said lands or such of them, as to which no claim has been made, are the property of the Crown.

J. M. DAVIES,
Special Officer.

Description of the Lands referred to.

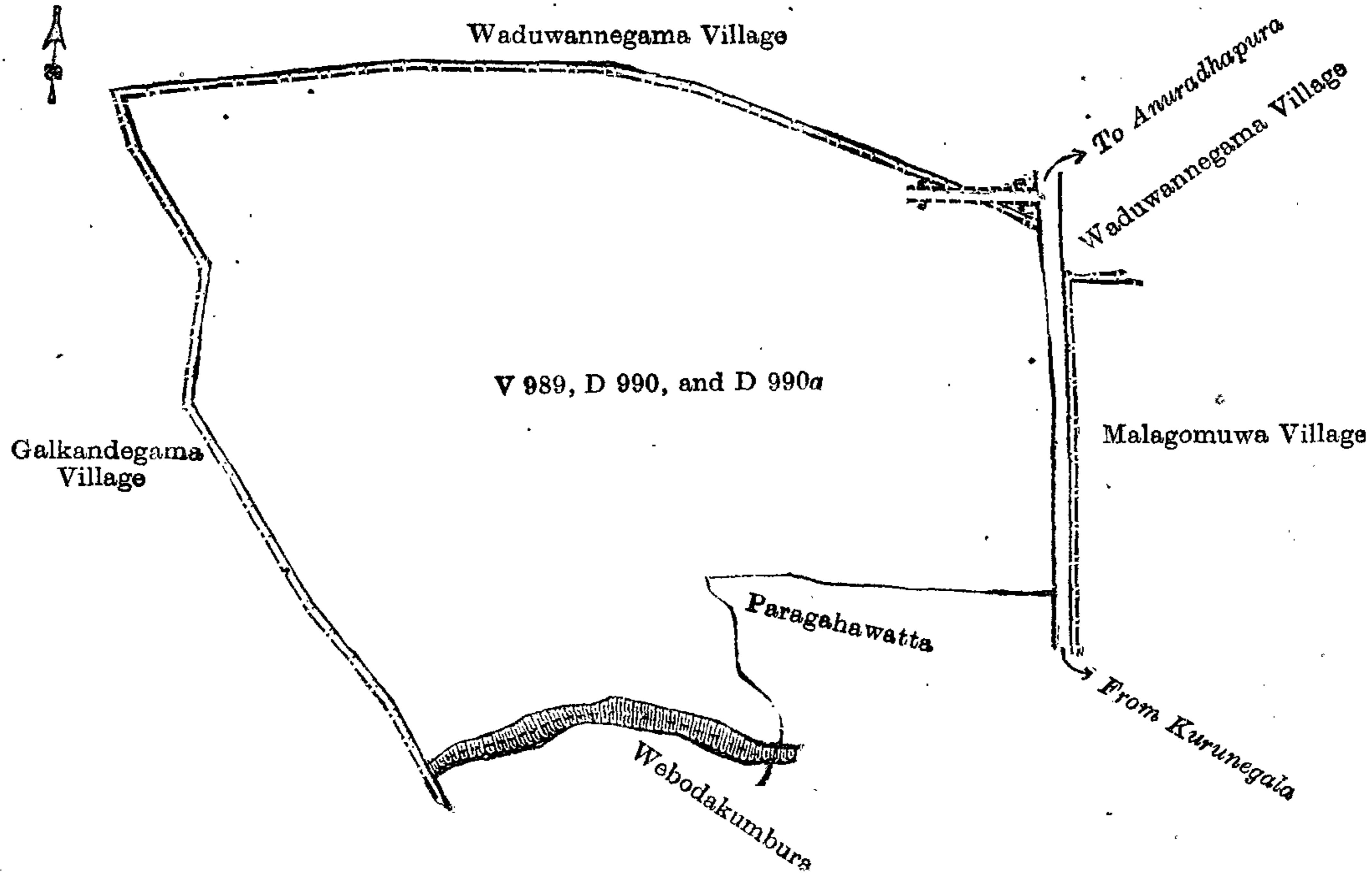
The following lots situated in the village of Nebodawewa, in the Mahagalboda Egoda korale of the Hiriyala hatpattu of the Kurunegala District, in the North-Western Province, as described in the annexed diagram :—

Preliminary plan 1,993.

Situation : Nebodawewa village in Mahagalboda Egoda korale of Kurunegala District.

Lot.	Name of Land.	Extent, A. R. P.
V 989	Nebodawewa (tank)	3 0 11
D 990	Wewaihalahena	9 1 34
D 990a	Do. (road reservation)	0 0 35
		12 3 0

and bounded as follows : on the north by the village limit of Waduwanne-gama ; on the east by the road from Anuradhapura to Kurunegala (the village limit of Waduwanne-gama); (the village limit of Malagomuwa) ; on the south by Paragaha-watta claimed by Abdul Karim Tu Webodakumbura claimed by Abdul Karim of Malagamuwa ; on the west by the village limit of Galkandegama.



Surveyor-General's Office,
Colombo, November 8, 1912.

Scale of 4 Chains to an Inch.
Kurunegala S. O. 97, 1912—1913.

A. H. G. DAWSON,
for Surveyor-General.

FINAL ORDERS.

Galle S. O. No. 247.

Order under Section 2 of "The Waste Lands Ordinances of 1897, 1899, 1900, and 1903," declaring Lands to be Crown Property.

In the matter of the lands commonly called or known as Alapaladeniyaudamulla, Nedankelekumbureowita, &c., situate in the village of Yatamalgala, in the Talpe pattu of the Galle District, in the Southern Province, and of "The Waste Lands Ordinances of 1897, 1899, 1900, and 1903."

THE notice required by section 1 of "The Waste Lands Ordinances of 1897, 1899, 1900, and 1903," having been duly published in manner prescribed by that section in respect of the above-named lands (*vide* Notice No. 4,456), and no claim having been made to the said lands or to any interest therein within the period of three months from the date specified in the said notice, I, Harry Chambers Toller, Special Officer appointed under section 28 of the said Ordinances, under and by virtue of the powers vested in me in that behalf by section 2 of the said Ordinances, do hereby on November 23, 1912, order and declare that the said lands, as more fully described herein below, situate in the village of Yatamalgala, in the Talpe pattu of the Galle District, in the Southern Province, and shown as lots 15, 16, 45, 46, 47, 48, 49, 50, 51, 52, 53, 54a, 55, 56, 57, 62, 63, 64, 65, 66, 77, 78, 10, 13, 13a, 13b, 18, 19, 20, 8 in preliminary plan 569, and in the annexed diagrams, and containing in extent 137 acres 3 roods and 37 perches, are the property of the Crown.

Description of the Lands referred to.

The following lots situated in the village of Yatamalgala, in the Talpe pattu of the Galle District, in the Southern Province, as described in the annexed diagrams:—

I.—Preliminary plan 569.

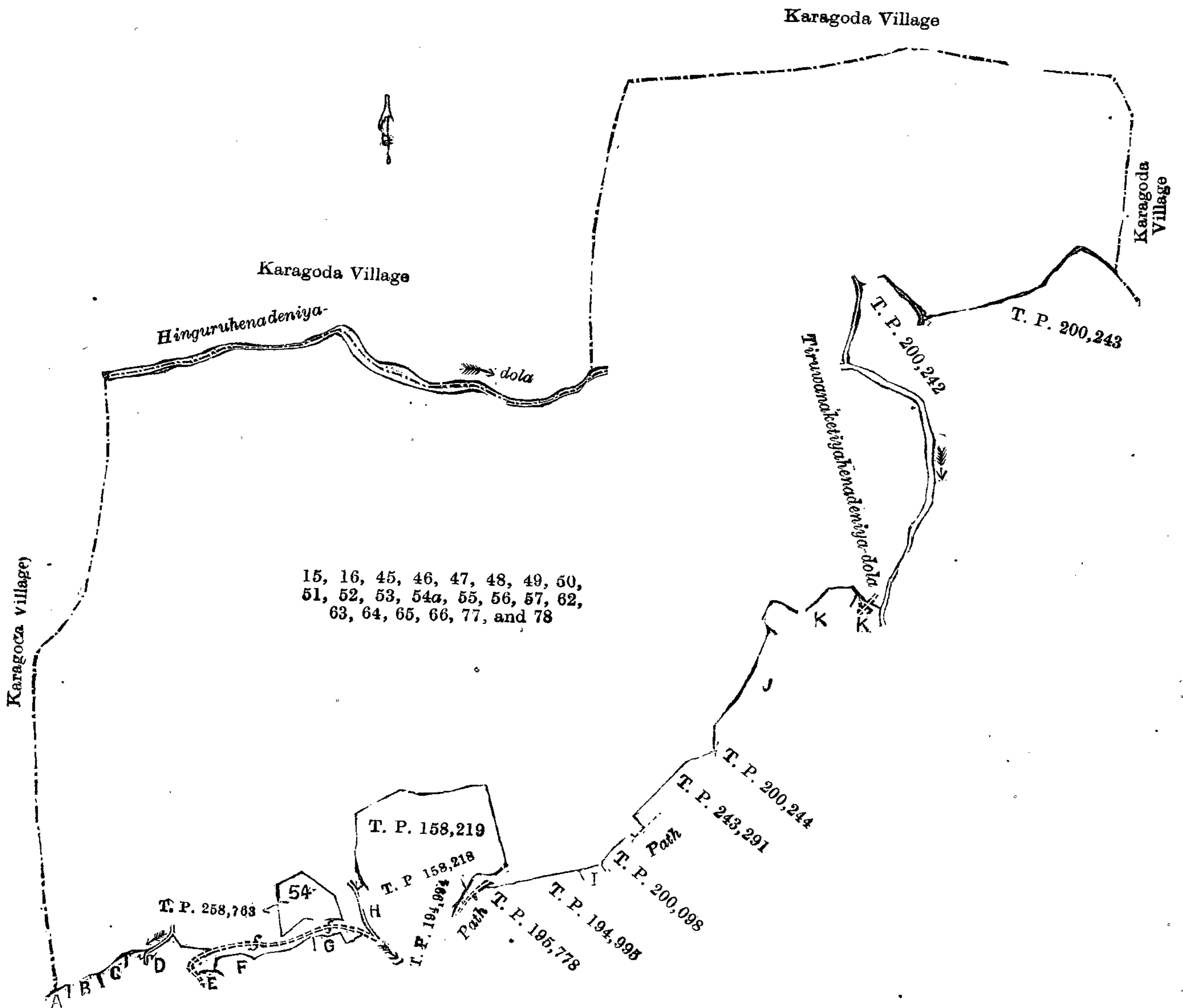
Situation: Yatamalgala village in Talpe pattu of Galle District.

Lot.	Name of Land.	Extent, A. R. P.	Lot.	Name of Land.	Extent, A. R. P.
15	Alapaladeniyaudamulla	0 2 9	55	Dematiyamullekanatta (reservation for road)	0 0 24
16	Nedankelekumbureowita	0 0 9	56	Dematiyamullekanattaowita	0 0 7
45	Gavaradeniyakanatta (road reservation)	0 0 1	57	Dematiyamullekanatta	0 0 7
46	Gavaradeniya-addara (road reservation)	0 0 12	62	Dematiyamullegoda	0 0 10
47	Muttethuakanatta (road reservation)	0 0 3	63	Do.	0 0 5
48	Do. (do.)	0 0 6	64	Do.	0 0 7
49	Dematiyamulla (road reservation)	0 0 4	65	Do.	0 0 5
50	Dematiyamullehena (road reservation)	0 0 12	66	Do.	0 0 13
51	Dematiyamullehena	0 0 13	77	Padumullegodamukalana, Gorakagahena, Dolabeddahena, Dematiyamullegoda, Paragah-okandagoda	116 1 22
52	Do.	0 0 13	78	Tiruwanaketiadeniya	0 2 12
53	Dematiyamulleudumulla	0 0 2			
54a	Dematiyamullekanatta (reservation for ela)	0 1 15			
					118 3 24

and bounded as follows : on the north by Hinguruhenadeniyadola (the village limit of Karagoda); on the east by the village limit of Karagoda, T. Ps. 200,243, 200,242, the Tiruwanaketiyahenadeniyadola, Thirimawatta claimed by Don Adiris and others, Padimullawatta claimed by Karagodagama Hiristan and others, T. Ps. 200,244, 243,291, a path; on the south by T. P. 200,098, Gawaradeniya claimed by Mahadeniya Isura, T. Ps. 194,995, 195,778, a footpath, T. Ps. 194,994, 158,219, Dematiamullaudumulla claimed by Kapparage Samuel, Dematiamulledeniya claimed by Kapparage Punchi Appu, Dematiamulla claimed by ditto, Mandalagodawatta claimed by Divis Dias Abeyasiriwardena and others, Kanattewatta claimed by Kappirage Andris and others, Delgahamulana claimed by Kapparage Migelhamy and others, Delgahamulanaokanda claimed by Crown, Mahapara-addarakumbura claimed by Crown; on the west by the village limit of Karagoda.

NOTE.—The following lot lying within the above boundaries is excluded from this order, and its extent of 2 roods and 16 perches is not included in the acreage of 118 acres 3 roods and 22 perches given above :—

Lot.	Name of Land.	Preliminary plan 569.	Extent, A. R. P.
54	T. P. 258,763	0 2 16



- A Mahapara-addarakumbura, Crown
- B Delgahamulanaokanda, Crown
- C Delgahamulana
- D Kanattewatta
- E Mandalagodawatta
- F Dematiamulledeniya
- G Dematiamulledeniya
- H Dematiamullaudumulla
- I Gawaradeniya
- J Padimullawatta
- K Thirimawatta

Surveyor-General's Office,
Colombo, February 27, 1912.

Scale of 8 Chains to an Inch.

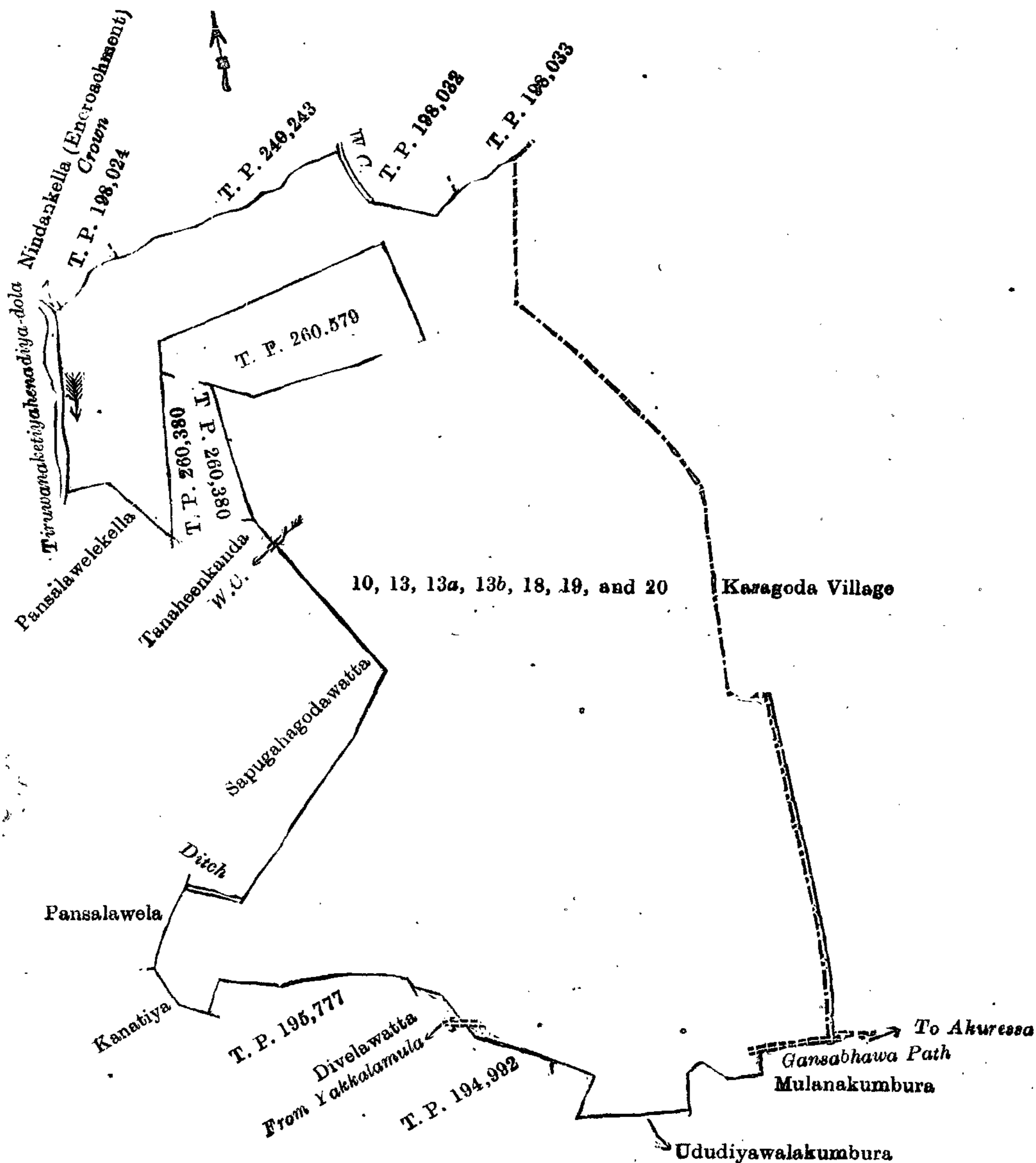
A. H. G. DAWSON,
for Surveyor-General.

II.—Preliminary plan 569.

Situation : Yatamalagala village in Talpe pattu of Galle District.

Lot.	Name of Land.	Extent, A. R. P.	Lot.	Name of Land.	Extent, A. R. P.
10	Ududiyawelawala ..	0 0 24	19	Alapaladeniyakanatta <i>alias</i> Tana-	
13	Helpitagodakanda, Tanahenkanda ..	14 0 11		henakanda ..	0 1 19
13a	Tanahenkanda ..	1 0 9	20	Tanahenkanda ..	0 2 16
13b	Tanahenkanda (reservation for ela) ..	0 1 0			
18	Alapaladeniyakanatta ..	1 0 3			17 2 2

and bounded as follows : on the north by Nindankella (encroachment) claimed by Crown, T. Ps. 198,024, 240,243, a water-course, T. Ps. 198,032 and 198,033 ; on the east by the village limit of Karagoda ; on the south by the Gansabhawa path to Akuressa, Mulanakumbura claimed by Karagodagama Don Lewis and others, Ududiyawalakumbura claimed by Don Bastian Jayawickrama and others, T. P. 194,992, the road from Yakamulla, Develawatta claimed by Don Thiyadoris Dias Abeyawickrama Vitane Wijeyesekara, T. P. 195,777, Kanatia claimed by Vidana Patiranage Babun Hamy and others ; on the west by Pansalawela claimed by the Yatimalgala Vihare, a ditch, Sapugahagodawatta claimed by the Yatimalgala Vihare, a water-course, Tanahenkanda claimed by the Yatimalgala Vihare, T. Ps. 260,380, 260,579, 260,380, Pansalawelakella claimed by Yatimalgala Vihare, the Tiurwanakettiyahenadivadola.



Surveyor-General's Office,
Colombo, February 27, 1912.

Scale of 4 Chains to an Inch.

A. H. G. DAWSON,
for Surveyor-General.

III.—Preliminary plan 569.

Situation : Yatamalagala village in Talpe pattu of Galle District.

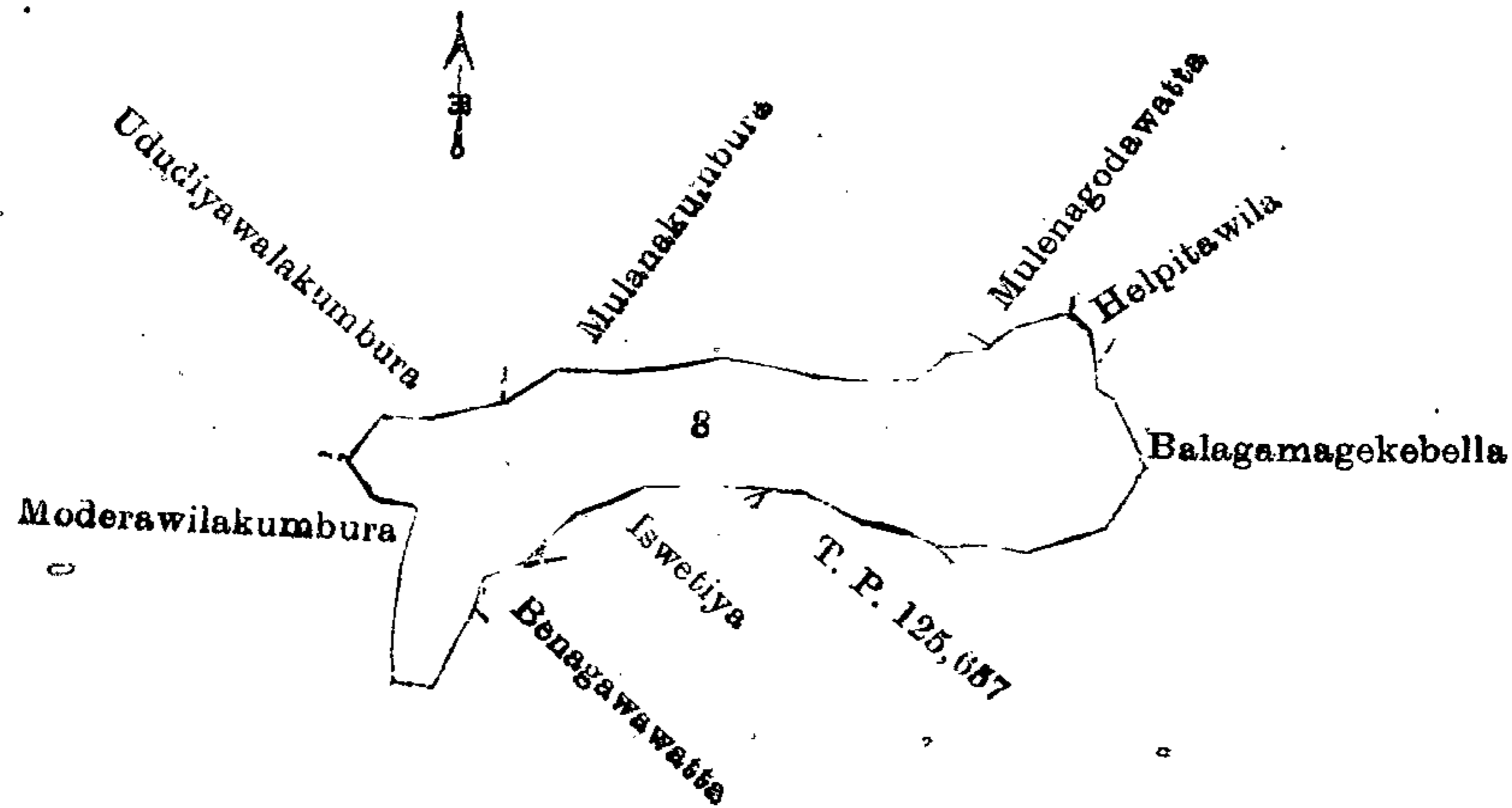
Lot.	Name of Land.	Extent, A. R. P.
8	Ududiyawelawala (pond)	1 2 13

and bounded as follows : on the north by Ududiyawalakumbura claimed by Don Bastian de Silva Jayawickrama and others, Mulanakumbura claimed by Karagodagama Don Lewis and others, Mulenagodawatta claimed by Maliduwa gamagekebella claimed by Karagodagama Don Lewis and others ; on the east by Balagamagekebella claimed by Karagodagama Don Lewis and others ; on the south by Balagamagekebella claimed by

Karagodagama Don Lewis and others, T. P. 125,657, Iswetiya claimed by Don Bastian de Silva Jayawickrama and others, Benagawawatta claimed by Karagodagama Don Lewis and others; on the west by Moderawilakumbura claimed by Karagodagama Don Adris and others.

November 23, 1912.

H. C. TOLLER,
Special Officer.



Surveyor-General's Office,
Colombo, February 27, 1912.

Scale of 4 Chains to an Inch.

A. H. G. DAWSON,
for Surveyor-General.

Hambantota S. O. No. 875.

Order under Section 4, Sub-section (1), of "The Waste Lands Ordinances of 1897, 1899, 1900, and 1903," declaring Lands to be Crown Property.

In the matter of the lands commonly called or known as Medagewatta, Kekiriwattehena, situate in the village of Walasmulla, in the West Giruwa pattu of the Hambantota District, in the Southern Province, and of "The Waste Lands Ordinances of 1897, 1899, 1900, and 1903."

WHEREAS in pursuance of section 1 of the said Ordinances it was duly notified on December 15, 1911, that if no claim to the lands commonly called or known as Medagewatta, Kekiriwattehena, situate in the village of Walasmulla, in the West Giruwa pattu of the Hambantota District, in the Southern Province, containing in extent 2 roods and 22 perches, and shown as lots 153p, 153q in preliminary plan 163, and in the annexed diagram, was made to Walter Ernest Wait, Special Officer appointed under section 28 of the said Ordinances, within the period of three months from the date specified in such notice, such lands would be declared the property of the Crown, and dealt with on account of the Crown (*vide* Notice No. 4,315):

And whereas Lokugan Hewage Garuhani made claim thereto, and whereas the said claimant has withdrawn his claim to the said lands, I, Walter Ernest Wait, Special Officer appointed under section 28 of the said Ordinances, under and by virtue of the powers vested in me in that behalf by section 4 of the said Ordinances, do hereby on November 12, 1912, order and declare under section 4, sub-section (1), of the said Ordinances, that the said lands, as more fully described herein below, are the property of the Crown.

Description of the Lands referred to.

The following lots situated in the village of Walasmulla, in the West Giruwa pattu of the Hambantota District, in the Southern Province, as described in the annexed diagram:—

Preliminary plan 163.

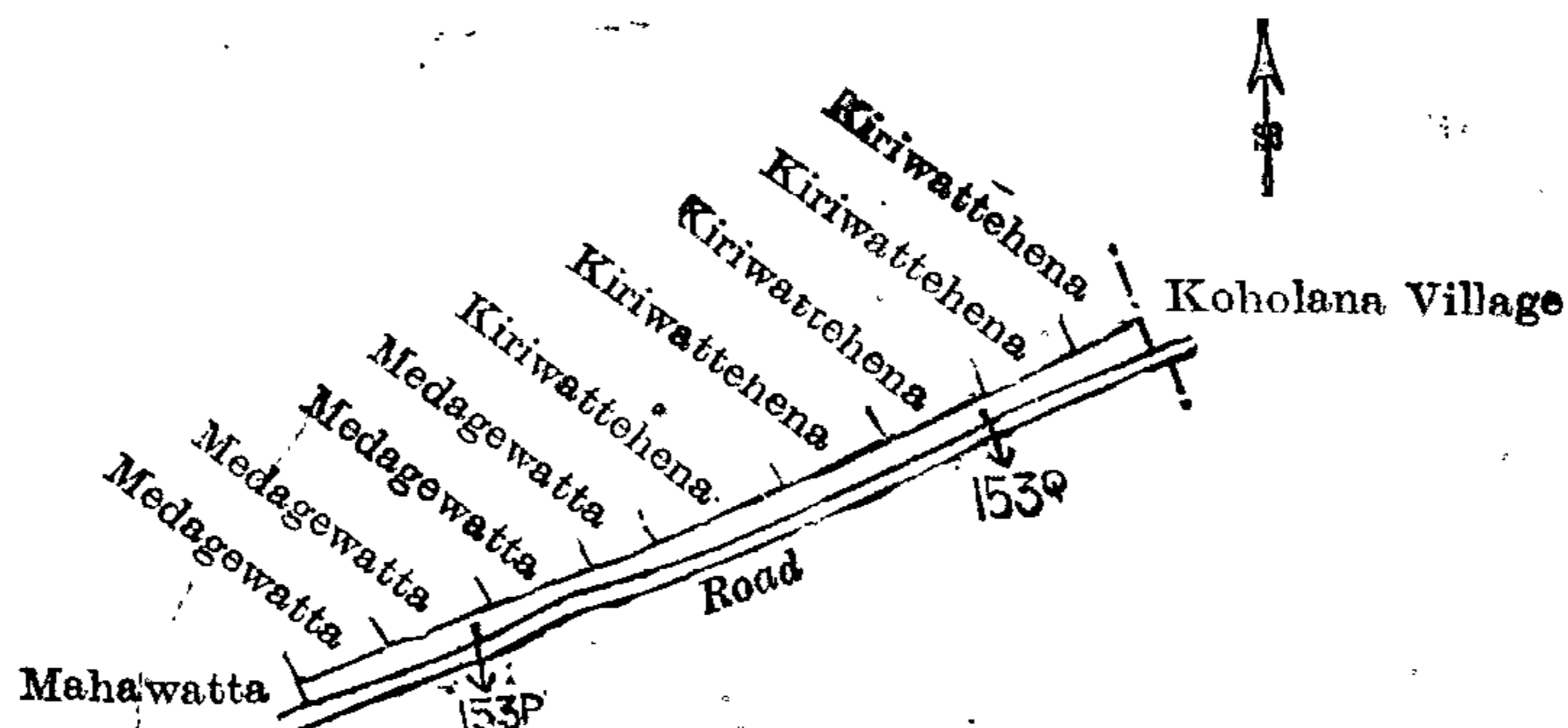
Situation: Walasmulla village in West Giruwa pattu of Hambantota District.

Lot.	Name of Land.	Extent, A. R. P.
153p	Medagewatta	0 0 38
153q	Kekiriwattehena	0 1 24
		0 2 22

and bounded as follows: on the north by Medagewatta sold by the Crown, Kiriwattehena sold by the Crown; on the east by the village limit of Koholana; on the south by a road; on the west by Mahawatta claimed by Ratuappu Mudalali.

November 12, 1912.

W. E. WAIT,
Special Officer.



Surveyor-General's Office,
Colombo, October 17, 1911

Scale of 8 Chains to an Inch.

A. H. G. DAWSON,
for Surveyor-General.

Hambantota S. O. No. 876.**Order under Section 4, Sub-section (1), of "The Waste Lands Ordinances of 1897, 1899, 1900, and 1903," declaring Lands to be Crown Property.**

In the matter of the lands commonly called or known as Galabendihena (part of the old road), situate in the village of Walasmulla, in the West Giruwa pattu of the Hambantota District, in the Southern Province, and of "The Waste Lands Ordinances of 1897, 1899, 1900, and 1903."

WHEREAS in pursuance of section 1 of the said Ordinances it was duly notified on December 15, 1911, that if no claim to the lands commonly called or known as Galabendihena (part of the old road), situate in the village of Walasmulla, in the West Giruwa pattu of the Hambantota District, in the Southern Province, containing in extent 1.70 perch, and shown as lots 179d and 179g in preliminary plan 163, and in the annexed diagram, was made to Walter Ernest Wait, Special Officer appointed under section 28 of the said Ordinances, within the period of three months from the date specified in such notice, such lands would be declared the property of the Crown, and dealt with on account of the Crown (*vide* Notice No. 4,315):

And whereas Abdul Marickar Mahamadu Cassim made claim thereto, and whereas the said claimant has withdrawn his claim to the said lands, I, Walter Ernest Wait, Special Officer appointed under section 28 of the said Ordinances, under and by virtue of the powers vested in me in that behalf by section 4 of the said Ordinances, do hereby, on November 12, 1912, order and declare under section 4, sub-section (1), of the said Ordinances, that the said lands, as more fully described herein below, are the property of the Crown.

Description of the Lands referred to.

The following lots situated in the village of Walasmulla, in the West Giruwa pattu of the Hambantota District, in the Southern Province, as described in the annexed diagram:—

Preliminary plan 163.

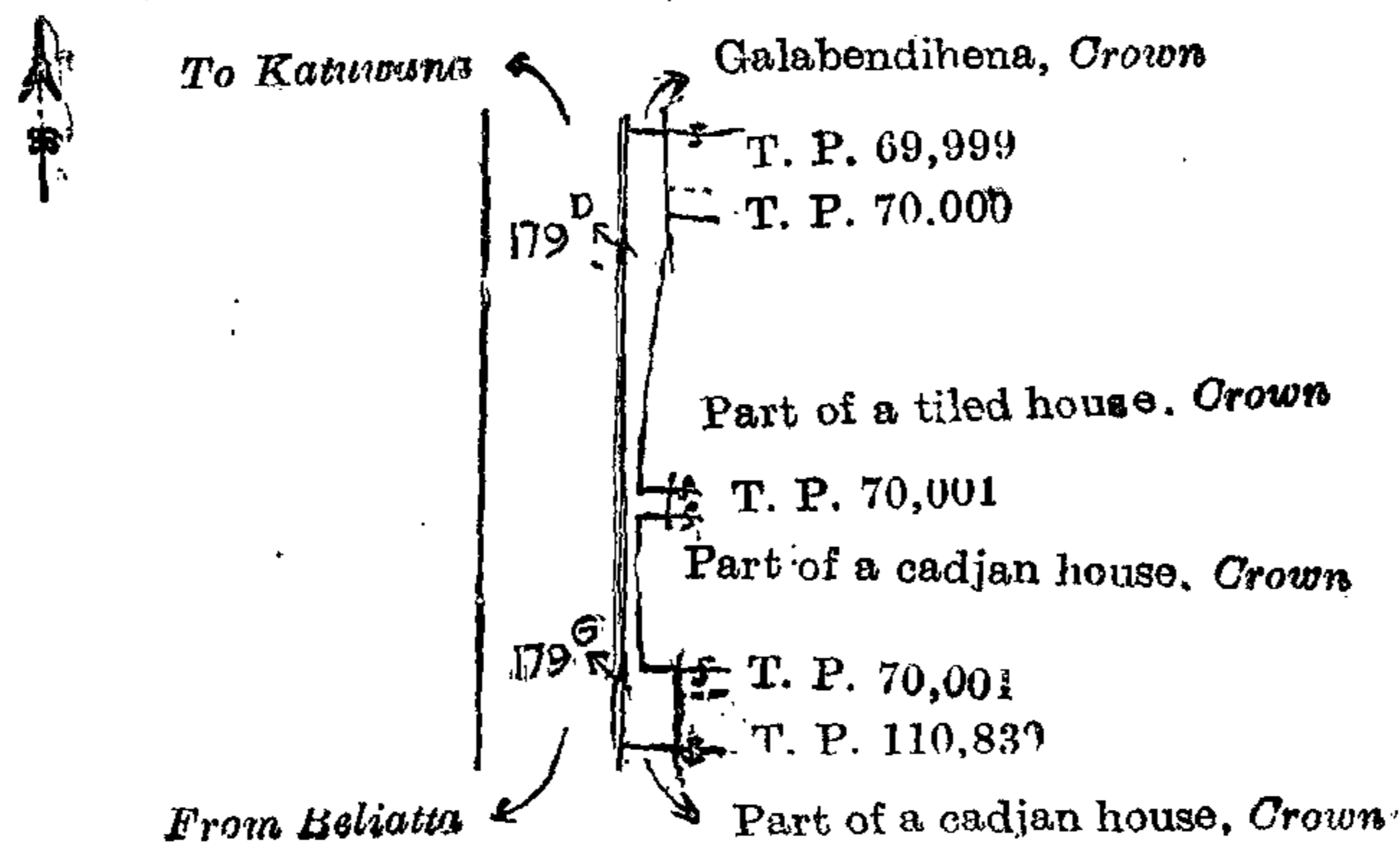
Situation: Walasmulla village in West Giruwa pattu of Hambantota District.

Lot.	Name of Land.	Extent, A. R. P.
179d	Galabendihena (part of the old road)	0 0 0.99
179g	Do. (do.)	0 0 0.71
		0 0 1.70

and bounded as follows: on the north by Galabendihena claimed by the Crown; on the east by T. Ps. 69,999, 70,000, part of a tiled house claimed by the Crown, T. P. 70,001, part of a cadjan house claimed by the Crown, T. Ps. 70,001, 110,839; on the south by part of a cadjan house claimed by the Crown; on the west by the road from Beliatta to Katuwana.

November 12, 1912.

W. E. WAIT,
Special Officer.



Surveyor-General's Office,
Colombo, October 17, 1911.

Scale of 1 Chain to an Inch.

A. H. G. DAWSON,
for Surveyor-General.

Kurunegala S. O. No. 499.**Order under Section 2 of "The Waste Lands Ordinances of 1897, 1899, 1900, and 1903," declaring Lands to be Crown Property.**

In the matter of the lands commonly called or known as Dangahamulahena (reservation for road), &c., situate in the village of Hiripitiya, in the Mahagalboda Egoda korale of the Hiriyala hatpattu of the Kurunegala District, in the North-Western Province, and of "The Waste Lands Ordinances of 1897, 1899, 1900, and 1903."

THE notice required by section 1 of "The Waste Lands Ordinances of 1897, 1899, 1900, and 1903," having been duly published in manner prescribed by that section in respect of the above-named lands (*vide* Notice No. 4,441), and no claim having been made to the said lands or to any interest therein within the period of three months from the date specified in the said notice, I, John Murray Davies, Special Officer appointed under section 28 of the said Ordinances, under and by virtue of the powers vested in me in that behalf by section 2 of the said Ordinances, do hereby on November 5, 1912, order and declare that the said lands, as more fully described herein below, situate in the village of Hiripitiya, in the Mahagalboda Egoda korale of the Hiriyala hatpattu of the Kurunegala District, in the North-Western Province, and shown as lots Y 952c, Y 952e, Y 952f, Y 952i, and Y 952j in preliminary plan 1,966, and in the annexed diagram, and containing in extent 3 roods and 26 perches, are the property of the Crown.

Description of the Lands referred to.

The following lots situated in the village of Hiripitiya, in the Mahagalboda Egoda korale of the Hiriyala hatpattu of the Kurunegala District, in the North-Western Province, as described in the annexed diagrams :—

I.—Preliminary plan 1,966.

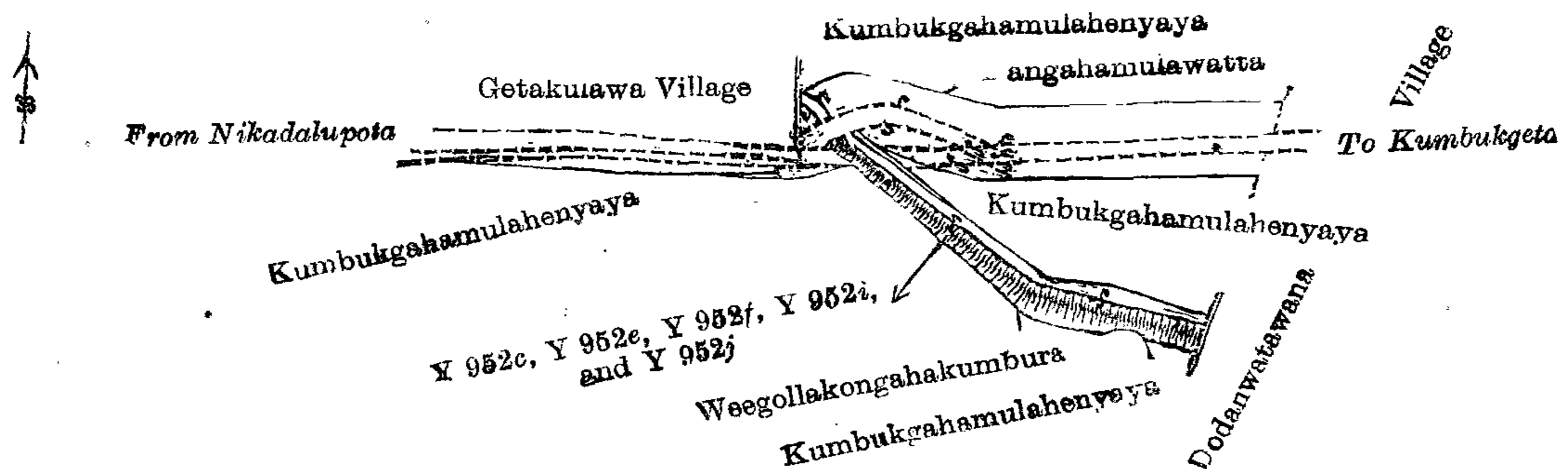
Situation : Hiripitiya village in Mahagalboda Egoda korale of Kurunegala District.

Lot.	Name of Land.	Extent, A. R. P.
Y 952c	Dangahamulahena (reservation for road)	0 1 36
Y 952e	Alutpara (new road)	0 0 2
Y 952f	Wana-ela (channel and bund)	0 1 9
Y 952i	Kumbukgahamulahenyaya (reservation for road)	0 0 18
Y 952j	Wana-ela (irrigation channel)	0 0 1
		0 3 26

and bounded as follows : on the north by Kumbukgahamulahenyaya sold by the Crown, Dangahamulawatta sold by the Crown ; on the east by the village limit of Dodanwatawana, the road from Kumbukgeta to Nikadalupota, Kumbukgahamulahenyaya sold by the Crown, the village limit of Dodanwatawana ; on the south by Kumbukgahamulahenyaya sold by the Crown, Weegollakongahakumbura sold by the Crown, Kumbukgahamulahenyaya sold by the Crown ; on the west by the road from Nikadalupota to Kumbukgeta, the village limit of Getakulawa.

November 5, 1912.

J. M. DAVIES,
Special Officer.



Surveyor-General's Office,
Colombo, March 13, 1912.

Scale of 4 Chains to an Inch.

A. J. WICKWAR,
for Surveyor-General.

Kurunegala S. O. No. 500.

Order under Section 2 of "The Waste Lands Ordinances of 1897, 1899, 1900, and 1903,"
declaring Land to be Crown Property.

In the matter of the land commonly called or known as Road, situate in the village of Nabirittankadawara, in the Meda Pattu Korale West of the Katugampola hatpattu of the Kurunegala District, in the North-Western Province, and of "The Waste Lands Ordinances of 1897, 1899, 1900, and 1903."

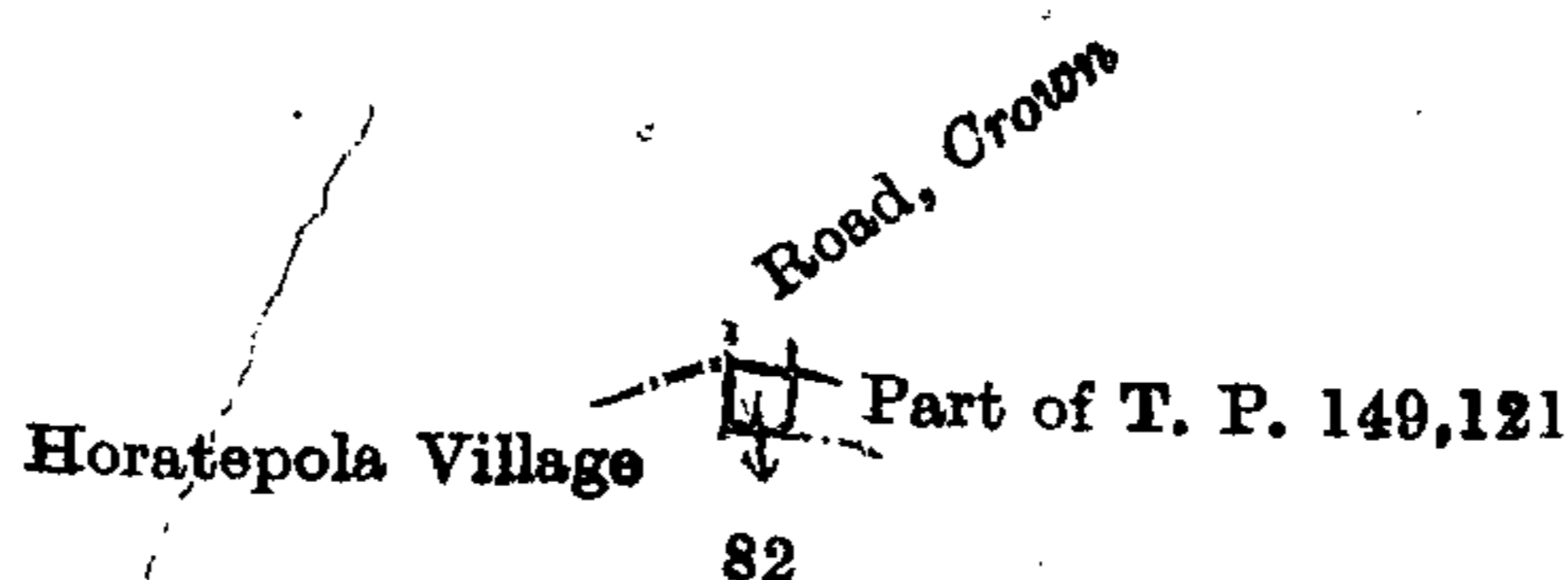
THE notice required by section 1 of "The Waste Lands Ordinances of 1897, 1899, 1900, and 1903," having been duly published in manner prescribed by that section in respect of the above-named land (*vide* Notice No. 4,488), and no claim having been made to the said land or to any interest therein within the period of three months from the date specified in the said notice, I, John Murray Davies, Special Officer appointed under section 28 of the said Ordinances, under and by virtue of the powers vested in me in that behalf by section 2 of the said Ordinances, do hereby on November 23, 1912, order and declare that the said land, as more fully described herein below, situate in the village of Nabirittankadawara, in the Meda Pattu Korale West of the Katugampola hatpattu of the Kurunegala District, in the North-Western Province, and shown as lot 82 in preliminary plan 291, and in the annexed diagram, and containing in extent half a perch, is the property of the Crown.

Description of the Land referred to.

The land commonly called or known as road, situated in the village of Nabirittankadawara, in the Meda Pattu Korale West of the Katugampola hatpattu of the Kurunegala District, in the North-Western Province, containing in extent half a perch, and shown as lot 82 in preliminary plan 291, and in the annexed diagram, and bounded as follows : on the north by a road claimed by the Crown ; on the east by part of T. P. 149,121 ; on the south and west by the village limit of Haratepola.

November 23, 1912.

J. M. DAVIES,
Special Officer.



Surveyor-General's Office,
Colombo, July 17, 1912.

Scale of 2 Chains to an Inch.

A. H. G. DAWSON,
for Surveyor-General.

Kurunegala S. O. No. 501.

Order under Section 2 of "The Waste Lands Ordinances of 1897, 1899, 1900, and 1903,"
declaring Land to be Crown Property.

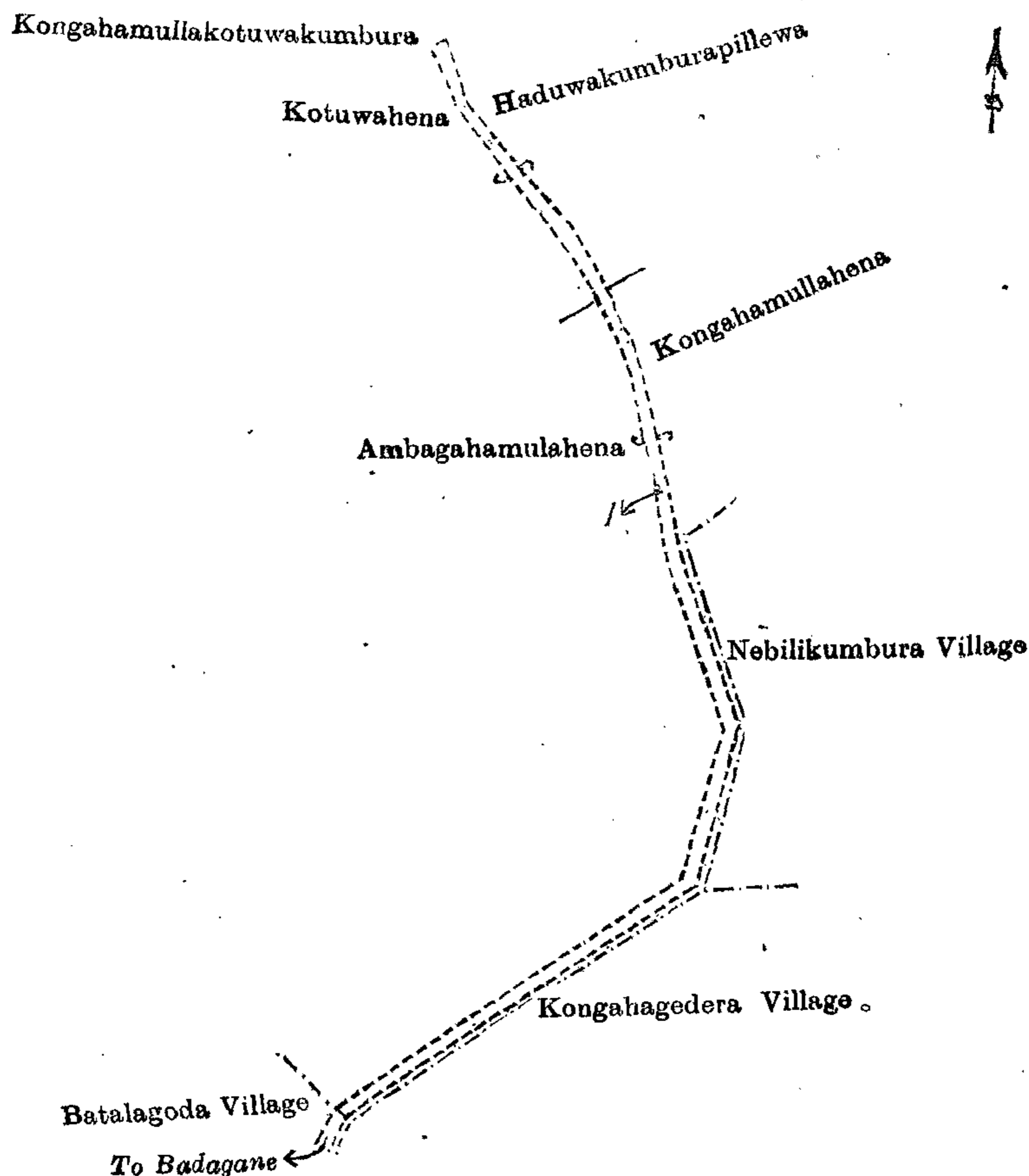
In the matter of the land commonly called or known as Road, situate in the village of Moragolla, in the Ihalawisideke korale of the Hiriyala hatpattu of the Kurunegala District, in the North-Western Province, and of "The Waste Lands Ordinances of 1897, 1899, 1900, and 1903."

THE notice required by section 1 of "The Waste Lands Ordinances of 1897, 1899, 1900, and 1903," having been duly published in manner prescribed by that section in respect of the above-named land (*vide* Notice No. 4,454), and no claim having been made to the said land or to any interest therein within the period of three months from the date specified in the said notice, I, John Murray Davies, Special Officer appointed under section 28 of the said Ordinances, under and by virtue of the powers vested in me in that behalf by section 2 of the said Ordinances, do hereby on November 7, 1912, order and declare that the said land, as more fully described herein below, situate in the village of Moragolla, in the Ihalawisideke korale of the Hiriyala hatpattu of the Kurunegala District, in the North-Western Province, and shown as lot 7 in preliminary plan 1,180, and in the annexed diagram, and containing in extent 1 rood and 34 perches, is the property of the Crown.

Description of the Land referred to.

The land commonly called or known as road, situated in the village of Moragolla, in the Ihalawisideke korale of the Hiriyala hatpattu of the Kurunegala District, in the North-Western Province, containing in extent 1 rood and 34 perches, and shown as lot 7 in preliminary plan 1,180, and in the annexed diagram, and bounded as follows: on the north by Kongahamullakotuwakumbura claimed by Ana Pathuma and others, Haduwakumburapillewa claimed by ditto; on the east by Kongahamullehena claimed by Eiyana Mammadu Cassim and others, the village limit of Nebilikumbura; on the south by the village limit of Kongahagedara, the village limit of Batalagoda; on the west by Ambagahamulahena claimed by Eiyana Mammadu Cassim and others, Kotuwahena claimed by Ana Pathuma and others.

November 7, 1912.

J. M. DAVIES,
Special Officer.Surveyor-General's Office,
Colombo, June 8, 1912.

Scale of 4 Chains to an Inch.

A. H. G. DAWSON,
for Surveyor-General.

Kegalla S. O. No. 16.

Order under Section 4, Sub-section (1), of "The Waste Lands Ordinances of 1897, 1899, 1900, and 1903."

In the matter of the land commonly called or known as Dikkellesuduwelahena, situate in the village of Etnawala, in the Beligal korale of the Kegalla District, in the Province of Sabaragamuwa, and of "The Waste Lands Ordinances of 1897, 1899, 1900, and 1903."

WHEREAS in pursuance of section 1 of the said Ordinances it was duly declared and notified on August 25, 1911, that if no claim to the land commonly called or known as Dikkellesuduwelahena, situate in the village of Etnawala, in the Beligal korale of the Kegalla District, in the Province of Sabaragamuwa, containing in extent 1 acre 1 rood and 16 perches, and shown as lot 364 in preliminary plan 115, and in the annexed diagram, was made to Maxwell MacLagan Wedderburn, Special Officer appointed under section 28 of the said Ordinances, within the period of three months from the date specified in the said notice, such land would be declared the property of the Crown, and dealt with on account of the Crown (*vide* Notice No. 4,189):

And whereas (1) Garumunige Sardiell Appu and (2) Garumunige Peris Appu, both of Etnawala, made claim thereto, and I, Maxwell MacLagan Wedderburn, Special Officer appointed under section 28 of the said Ordinances, made due inquiry into such claim, and whereas the said claimants and I, with the consent of His Excellency the Governor, came to an agreement in writing dated February 3, 1912, concerning the said land, under section 4, sub-section (1), of the said Ordinances, whereby it was agreed that the said claimants, along with Gurumunige Allis Appu, should be declared the purchasers of the said land upon payment on or before April 3, 1912, to the Assistant Government Agent of Kegalla, the sum of Thirty Rupees (Rs. 30) only, as the purchase amount of the said land, and whereas the said amount has been duly paid, they are hereby, in pursuance of the agreement afore-mentioned, declared to be the purchasers of the said land, as more fully described herein below.

Description of the Land referred to.

The following lot situated in the village of Etnawala, in the Beligal korale of the Kegalla District, in the Province of Sabaragamuwa, as described in the annexed diagram:—

Preliminary plan 115.

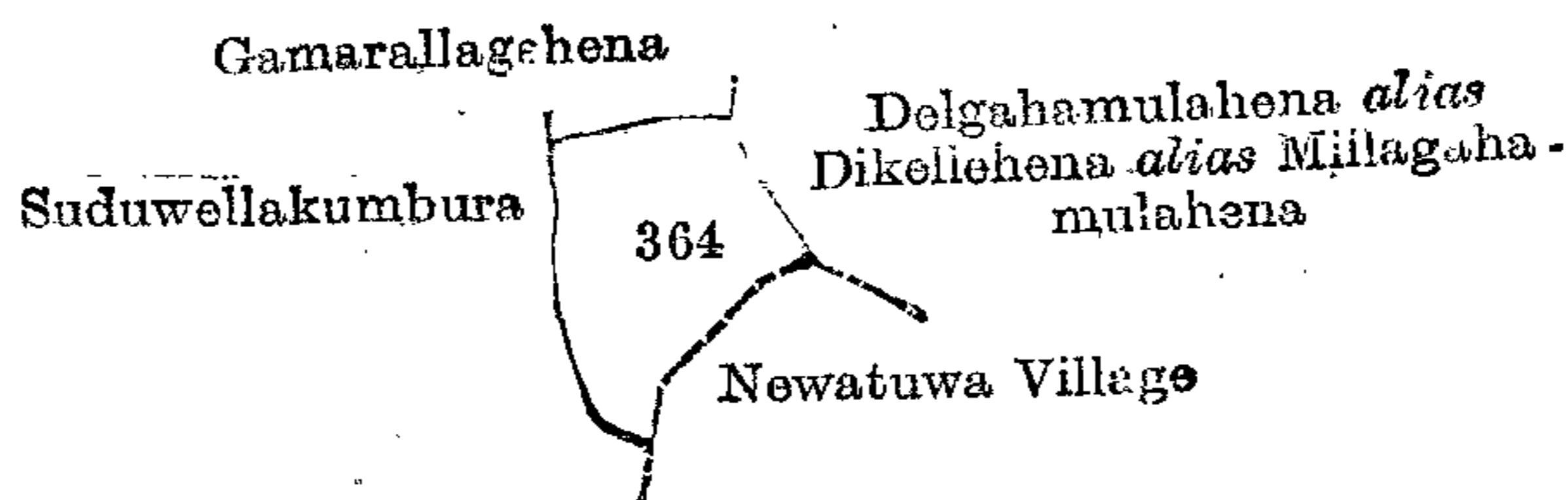
Situation: Etnawala village in Beligal korale of Kegalla District.

Lot.	Name of Land.	Extent, A. R. P.
364	Dikkellesuduwelahena	1 1 16

and bounded as follows: on the north by Gamarallagehena sold by the Crown; on the east by Delgahamulahena *alias* Dikellehena *alias* Millagahamulahena sold by the Crown; on the south by the village limit of Newatuwa, Suduwellakumbura claimed by Garumunige Peeris Appu and others; on the west by Suduwellakumbura claimed by Garumunige Peeris Appu and others.

November 2, 1912.

M. M. WEDDERBURN,
Special Officer.



Surveyor-General's Office,
Colombo, April 8, 1911.

Scale of 8 Chains to an Inch.

A. H. G. DAWSON,
for Surveyor-General.

Kegalla S. O. No. 17.

Order under Section 4, Sub-section (1), of "The Waste Lands Ordinances of 1897, 1899, 1900, and 1903," declaring Land to be Crown Property.

In the matter of the land commonly called or known as Bolanahena, Indigollehena, situate in the village of Etnawala, in the Beligal korale of the Kegalla District, in the Province of Sabaragamuwa, and of "The Waste Lands Ordinances of 1897, 1899, 1900, and 1903."

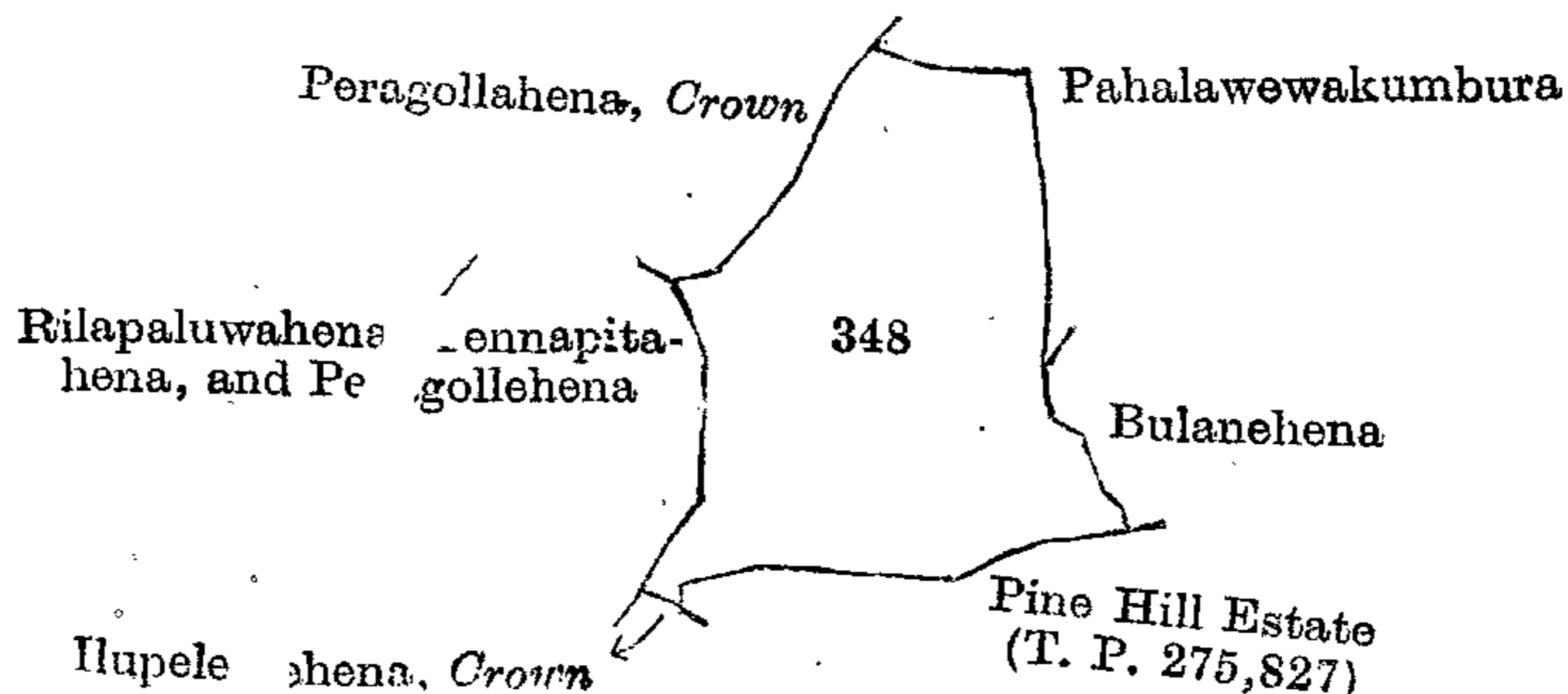
THE notice required by section 1 of the said Ordinances having been duly published in manner prescribed by that section in respect of the above-named land (*vide* Notice No. 4,189), and a claim having been made to the said land by J. R. Molligoda, Crown Proctor, Kegalla, and the said claimant having been duly called upon by me by a notice in writing, under section 4, sub-section (1), of the said Ordinances, duly served upon him to produce before me the evidence and documents upon which he might rely in proof of his claim, and not having so appeared or produced such evidence and documents, I, Maxwell MacLagan Wedderburn, Special Officer appointed under section 28 of the said Ordinances, do hereby on November 2, 1912, order and declare under section 4, sub-section (1), of the said Ordinances, that the said land, commonly called or known as Bolanahena, Indigollehena, situate in the village of Etnawala, in the Beligal korale of the Kegalla District, in the Province of Sabaragamuwa, containing in extent 5 acres and 23 perches, and shown as lot 348 in preliminary plan 115, and in the annexed diagram, is the property of the Crown.

Description of the Land referred to.

The land commonly called or known as Bolanahena, Indigollehena, situated in the village of Etnawala, in the Beligal korale of the Kegalla District, in the Province of Sabaragamuwa, containing in extent 5 acres and 23 perches, shown as lot 348 in preliminary plan 115, and in the annexed diagram, and bounded as follows: on the north by Pahalawewakumbura claimed by Garumunige Gunechchihamy, Bulanehena sold by the Crown; on the south by the Pine Hill estate sold by the Crown (T. P. 275,827), Ilupelleshena to be declared Crown property under the Waste Lands Ordinances; on the west by Rilapaluwahena, Tennapitahena, and Peragollehena sold by the Crown, Peragollahena to be declared Crown property under the Waste Lands Ordinances.

November 2, 1912.

M. M. WEDDERBURN,
Special Officer.



Surveyor-General's Office,
Colombo, October 24, 1911

Scale of 8 Chains to an Inch.

A. H. G. DAWSON,
for Surveyor-General.

Kegalla S. O. No. 18.

Order under Section 4, Sub-section (1), of "The Waste Lands Ordinances of 1897, 1899, 1900, and 1903."

In the matter of the land commonly called or known as Kandegehena, situate in the village of Etnawala, in the Beligal korale of the Kegalla District, in the Province of Sabaragamuwa, and of "The Waste Lands Ordinances of 1897, 1899, 1900, and 1903."

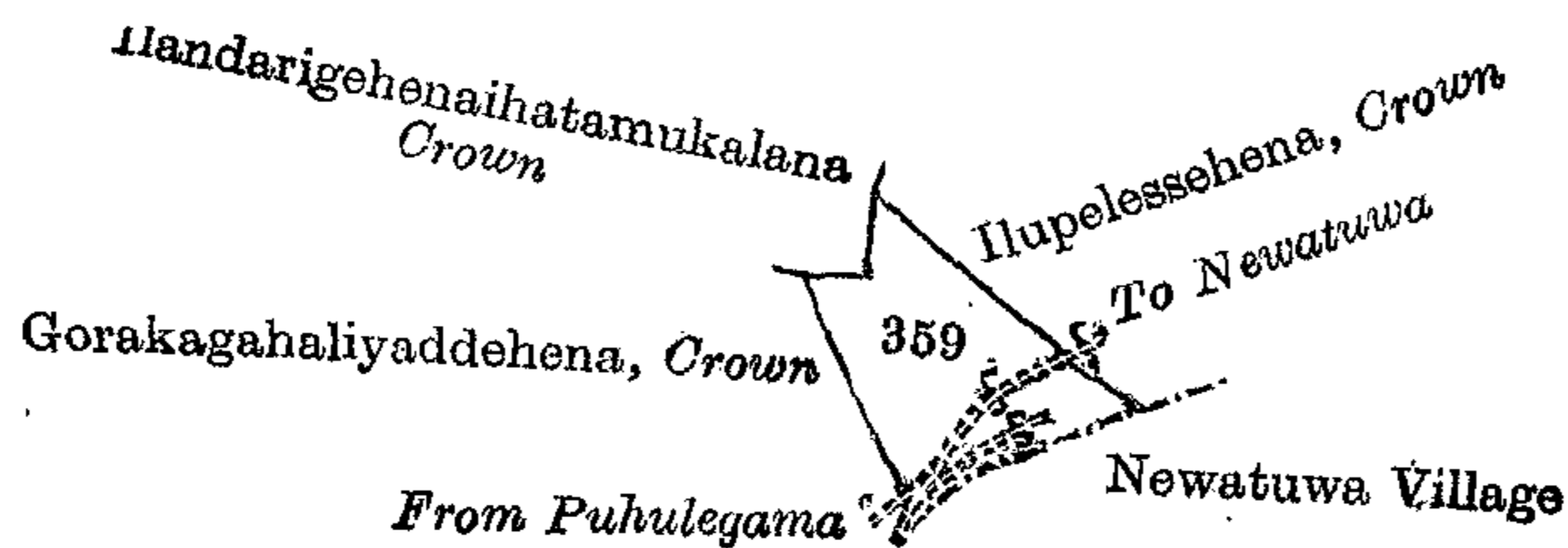
WHEREAS in pursuance of section 1 of the said Ordinances it was duly declared and notified on August 25, 1911, that if no claim to the land commonly called or known as Kandegehena, situate in the village of Etnawala, in the Beligal korale of the Kegalla District, in the Province of Sabaragamuwa, containing in extent 1 acre and 1 perch, and shown as lot 359 in preliminary plan 115, and in the annexed diagram, was made to Maxwell MacLagan Wedderburn, Special Officer appointed under section 28 of the said Ordinances, within the period of three months from the date specified in the said notice, such land would be declared the property of the Crown, and dealt with on account of the Crown (*vide* Notice No. 4,189):

And whereas Garumunige Punchi Naide of Etnawala made claim thereto, and I, Maxwell MacLagan Wedderburn, Special Officer appointed under section 28 of the said Ordinances, made due inquiry into such claim, and whereas the said claimant and I, with the consent of His Excellency the Governor, came to an agreement in writing dated February 2, 1912, concerning the said land, under section 4, sub-section (1), of the said Ordinances, whereby it was agreed that the said claimant should be declared the purchaser of the said land upon payment on or before May 2, 1912, to the Assistant Government Agent of Kegalla, of a sum of Fifteen Rupees (Rs. 15) only, as the purchase amount of the said land, and whereas the said amount has been duly paid by the said claimant, he is hereby, in pursuance of the agreement aforementioned, declared to be the purchaser of the said land, as more fully described herein below.

Description of the Land referred to.

The land commonly called or known as Kandegehena, situated in the village of Etnawala, in the Beligal korale of the Kegalla District, in the Province of Sabaragamuwa, containing in extent 1 acre and 1 perch, shown as lot 359 in preliminary plan 115, and in the annexed diagram, and bounded as follows: on the north and east by Ilupelessehena declared to be Crown property under the Waste Lands Ordinances; on the south by the village limit of Newatuwa; on the west by Gorakagahaliyaddehena declared to be Crown property under the Waste Lands Ordinances, Handarigehenaihata-mukalana declared to be Crown property under the Waste Lands Ordinances.

November 2, 1912.

M. M. WEDDERBURN,
Special Officer.Surveyor-General's Office,
Colombo, October 24, 1912.

Scale of 8 Chains to an Inch.

A. H. G. DAWSON,
for Surveyor-General.