

Ceylon Government Gazette

Published by Authority.

No. 6,540 — FRIDAY, JANUARY 10, 1913.

PART I.—General: Minutes, Proclamations, Appointments,
and General Government Notifications.

PART II.—Legal and Judicial.

PART III.—Provincial Administration.

PART IV.—Land Settlement.

PART V.—Mercantile, Marine, Municipal, Local, &c.

Separate paging is given to each Part in order that it may be filed separately.

Part IV.—Land Settlement.

	PAGE		PAGE
Preliminary Notices	11	Final Orders	33

PRELIMINARY NOTICES.

Kurunegala Notice No. 4,690.

Notice under "The Waste Lands Ordinances of 1897, 1899, 1900, and 1903."

TAKE notice that unless within three months from January 10, 1913, the persons, if any, who claim any interest in the lands hereinafter mentioned or in any one or more of such lands or to some interest therein make claim in person or in writing to the said lands or any of them or to some interest therein to J. M. Davies, Esq., Special Officer appointed under section 28 of "The Waste Lands Ordinances of 1897, 1899, 1900, and 1903," at his office at Fort, Colombo:

Such Special Officer, in pursuance of the powers vested in him by the said Ordinances, will declare by writing under his hand that the said lands or such of them, as to which no claim has been made, are the property of the Crown.

J. M. DAVIES,
Special Officer.

Description of the Lands referred to.

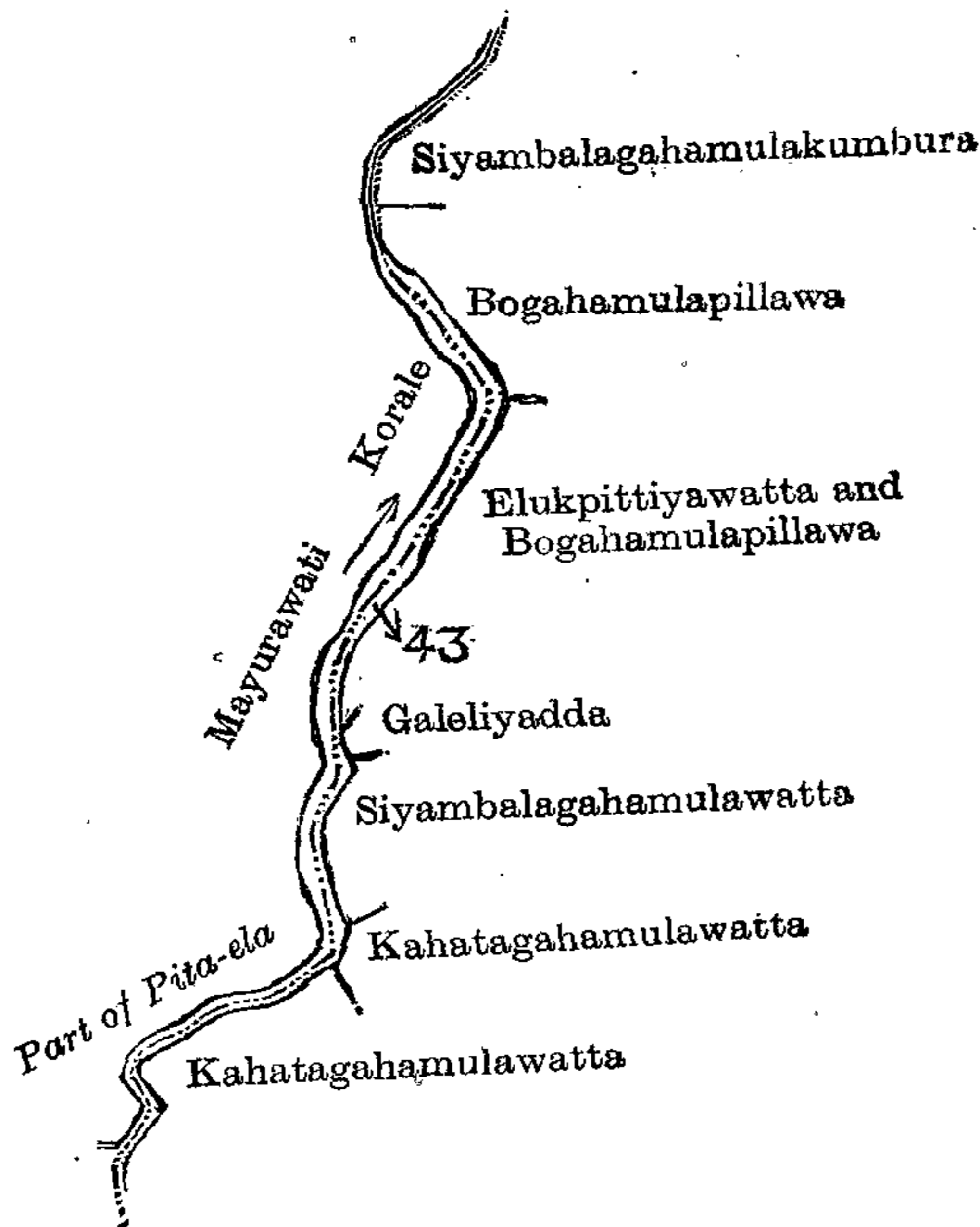
The following lots situated in the village of Tawalandana, in the Yatikaha Korale South of the Katugampola hatpattu of the Kurunegala District, in the North-Western Province, as described in the annexed diagrams:—

I.—Preliminary plan 962.

Situation: Tawalandana village in Yatikaha Korale South of Kurunegala District.

Lot.	Name of Land.	Extent, A. R. P.
43	Part of Pita-ela	0 2 13

and bounded as follows: on the north by the boundary of the Mayurawati korale; on the east by Siyambalagahamula-kumbura claimed by Marasingha Arachchilage Sinno Naide and others, Bogahamulapillewa claimed by Horatalpedi Durayalage Sallie, Elukpittiyawatta and Bogahamulapullewa claimed by Horatalpedi Durayalage Dingu and another, Galeliyadda claimed by Horatalpedi Durayalage Omeria, Siyambalagahamulawatta claimed by Horatalpedi Durayalage Omeriya Hitappu Duraya Amage Balaya, Kahatagahamulawatta claimed by Rankotpedi Durayalage Ritta; on the south by Kahatagahamulawatta claimed by Horatalpedi Durayalage Omeriya Hitappu Duraya and another; on the west by part of the Pita-ela, the boundary of the Mayurawati korale.



Surveyor-General's Office,
Colombo, November 1, 1912.

Scale of 8 Chains to an Inch.

A. H. G. DAWSON,
for Surveyor-General.

II.—Preliminary plan 962.

Situation : Tawalandana village in Yatikaha Korale South of Kurunegala District.

Lot.	Name of Land.	Extent, A. R. P.
42	Part of Meda-ela	0 0 16

and bounded as follows : on the north and east by Migahakumbura claimed by Horatalpedi Durayalage Labuna and others ; on the south and west by part of the Meda-ela (the village limit of Pahala Pallewela).



Surveyor-General's Office,
Colombo, November 1, 1912.

Scale of 8 Chains to an Inch.


A. H. G. DAWSON,
for Surveyor-General.

III.—Preliminary plan 962.

Situation : Tawalandana village in Yatikaha Korale South of Kurunegala District.

Lot.	Name of Land.	Extent, A. R. P.
41	Part of Meda-ela	0 0 8

and bounded as follows : on the north and east by Migahakumbura claimed by Horatalpedi Durayalage Labuna and others, part of the Meda-ela ; on the south by the village limit of Pahala Pallewela ; on the west by part of the Meda-ela.



Surveyor-General's Office,
Colombo, November 1, 1912.

Scale of 8 Chains to an Inch.

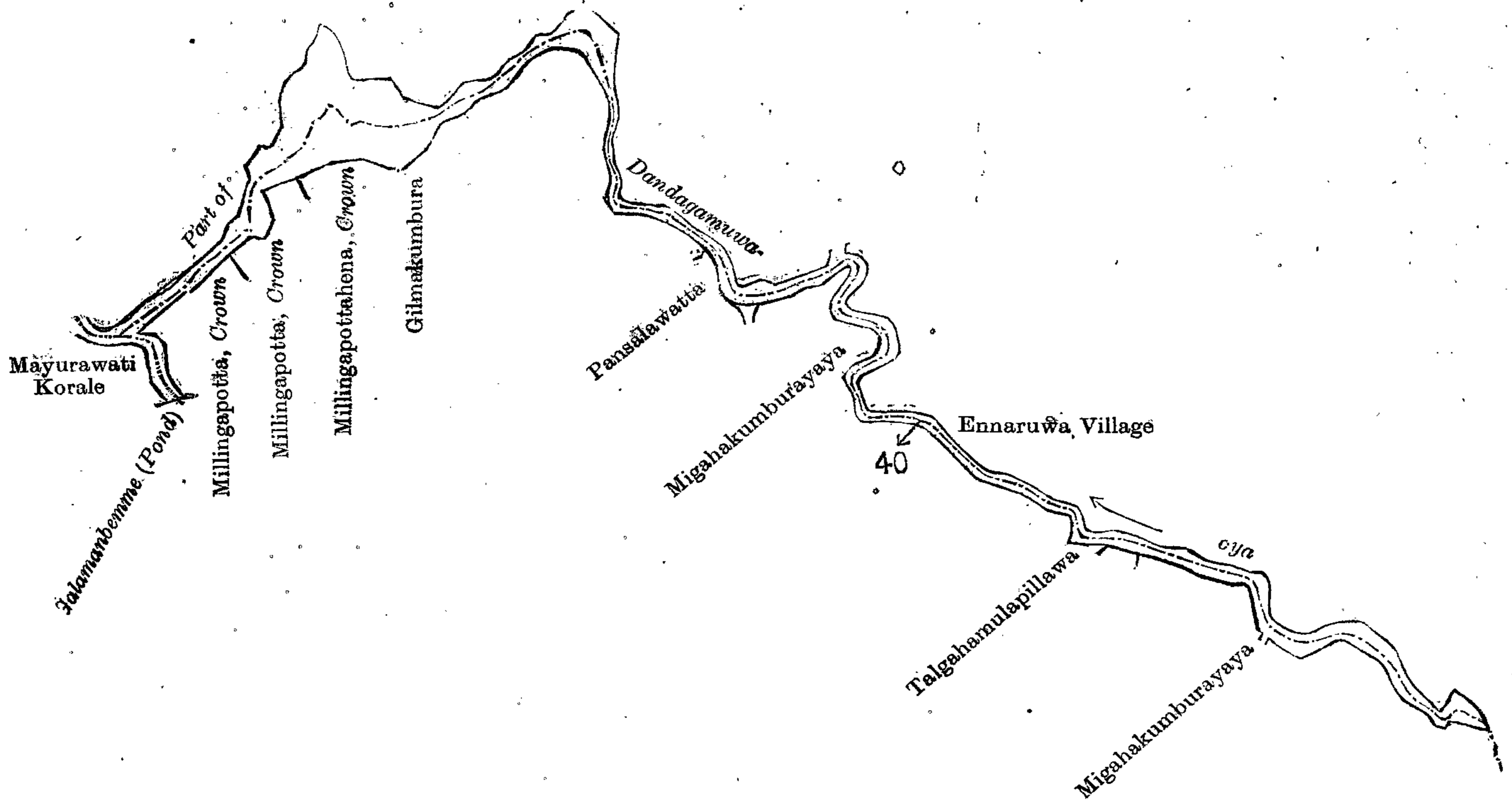
A. H. G. DAWSON,
for Surveyor-General.

IV.—Preliminary plan 962.

Situation : Tawalandana village in Yatikaha Korale South of Kurunegala District.

Lot.	Name of Land.	Extent, A. R. P.
40	Part of Dandugamuwa-oya	3 0 29

and bounded as follows : on the north and east by part of the Dandugamuwa-oya ; on the south by Migahakumburayaya (private), Talgahamulapillewa claimed by Horatalpedi Durayalage Kira and others, Migahakumburayaya (private), Pansalawatta claimed by the Tawalandana Pansala, Gilmakumbura claimed by Rankot Pade Durayalage Manika and others, Millingapottahena claimed by the Crown, Millingapotta claimed by the Crown ; Galamanbemme (pond) claimed by Adikare Arachchilage John Singho and others ; on the west by the boundary limit of the Mayurawati korale, part of the Dandugamuwa-oya.



Surveyor-General's Office,
Colombo, November 1, 1912.

Scale of 8 Chains to an Inch.

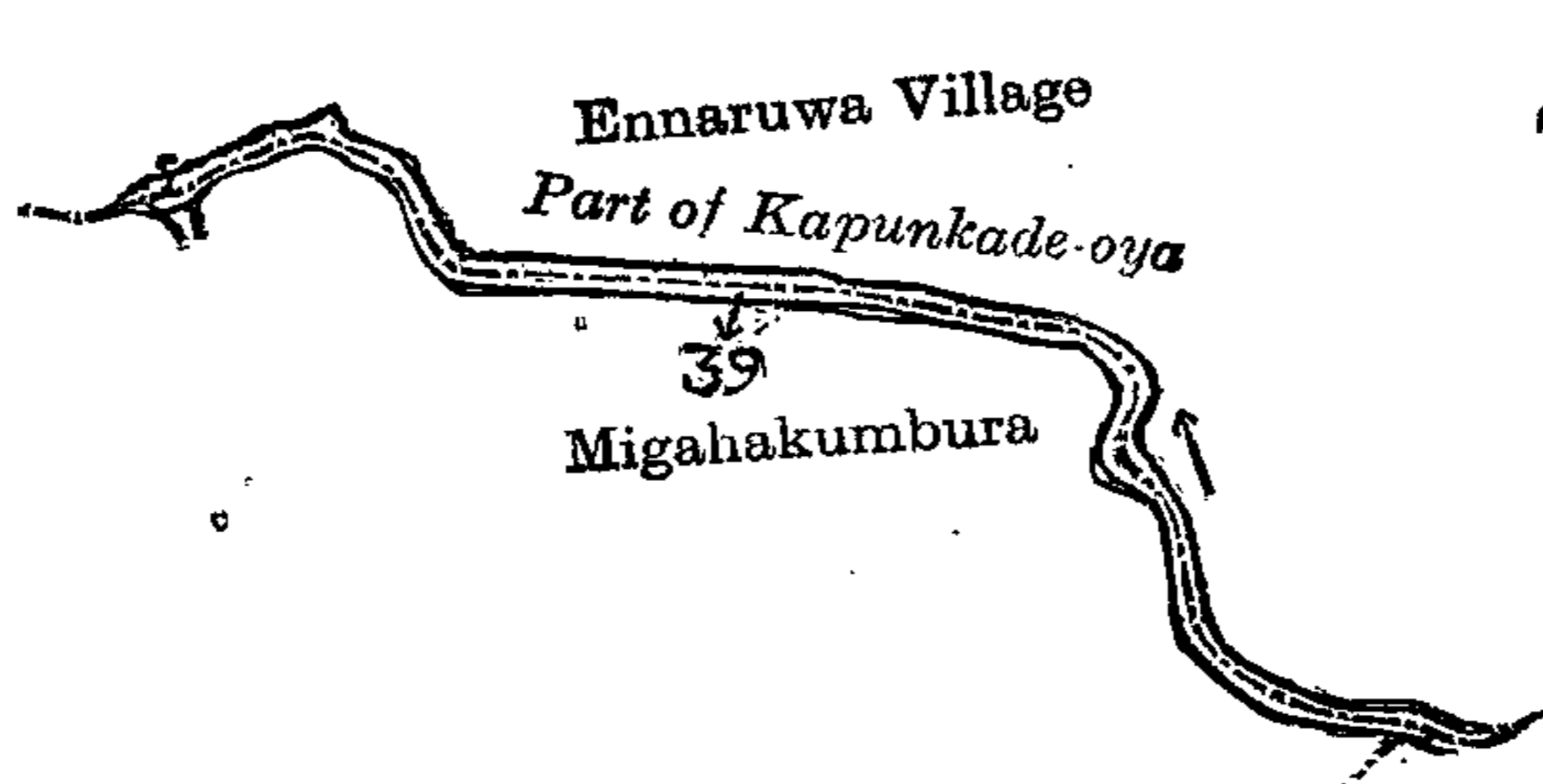
A. H. G. DAWSON,
for Surveyor-General.

V.—Preliminary plan 962.

Situation : Tawalandana village in Yatikaha Korale South of Kurunegala District.

Lot.	Name of Land.	Extent, A. R. P.
39	Part of Kapunkade-oya	0 2 21

and bounded as follows : on the north and east by part of Kapunkade-oya (the village limit of Ennaruwa) ; on the south by Migahakumbura claimed by Horatalpedi Durayalage Lebuna and others ; on the west by the part of the Kapunkade-oya (the village limit of Ennaruwa).



Surveyor-General's Office,
Colombo, November 1, 1912.

Scale of 8 Chains to an Inch.

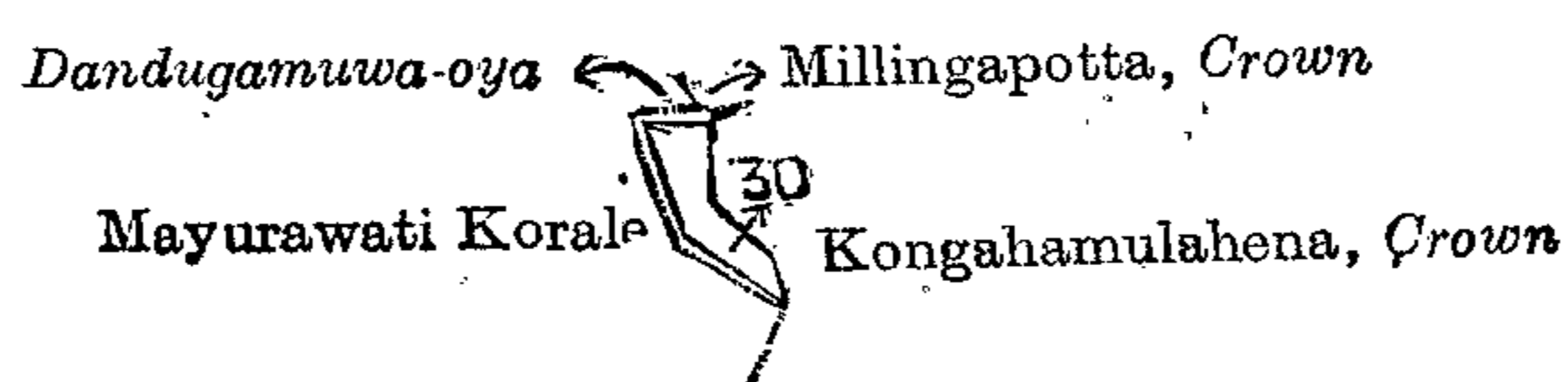
A. H. G. DAWSON,
for Surveyor-General.

VI.—Preliminary plan 962.

Situation : Tawalandana village in Yatikaha Korale South of Kurunegala District.

Lot.	Name of Land.	Extent, A. R. P.
30	Galamanbemma (pond)	0 0 31

and bounded as follows : on the north by the Dandagamuwa-oya, Millingapotta claimed by the Crown ; on the east by Kongahamulahena claimed by the Crown ; on the south and west by the boundary of the Mayurawati korale.



Surveyor-General's Office,
Colombo, November 1, 1912.

Scale of 8 Chains to an Inch.

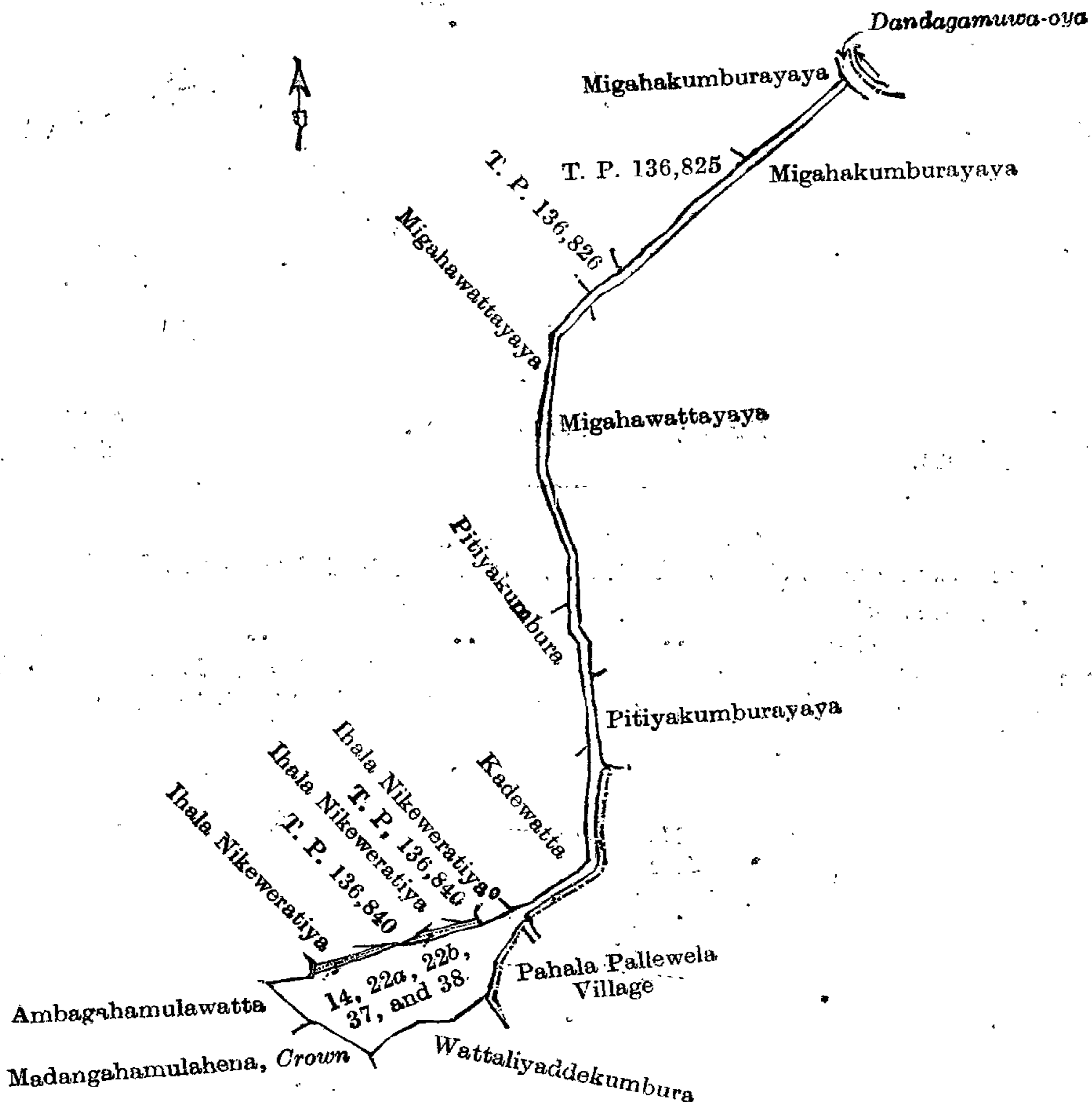
A. H. G. DAWSON,
for Surveyor-General.

VII.—Preliminary plan 962.

Situation : Tawalandana village in Yatikaha Korale South of Kurunegala District.

Lot.	Name of Land.	Extent, A. R. P.	Lot.	Name of Land.	Extent, A. R. P.
14 ..	Nickeweratiyawewa	2 0 14	38 ..	Road	0 0 27
22a ..	Road (parts of T. Ps. 136,825, 136,826)	0 0 7			
22b ..	Road (part of T. P. 136,825)	0 0 9			3 0 23
37 ...	Road	0 3 6			

and bounded as follows : on the north by T. Ps. 136,826 and 136,825, Migahakumburayaya (private), the Dandagamuwa-oya ; on the east by Migahakumburayaya (private), Migahawattayaya (private), Pitiyakumburayaya (private), the village limit of Pahala Pallewela ; on the south by Wattaliyaddekumbura claimed by Horatalpedi Durayalage Omeriya Hitappu Duraya, Madangahamulahena claimed by the Crown ; on the west by Ambagahamulawatta sold by the Crown, Ihala Nickeweratiya claimed by Horatalpedi Durayalage Watua Mara Duraya Gune Naide and others, T. P. 136,840, Ihala Nickeweratiya claimed by Horatalpedi Durayalage Watua Maru Duraya Gune Naide and others, T. P. 136,840, Ihala Nickeweratiya claimed by Horatalpedi Durayalage Watua Maru Duraya Gune Naide and others, Kadewatta claimed by the Crown, Pitiyakumbura claimed by Horatalpedi Durayalage Jumbua, Migahawattayaya (private).



Surveyor-General's Office,
Colombo, November 1, 1912.

Scale of 8 Chains to an Inch.

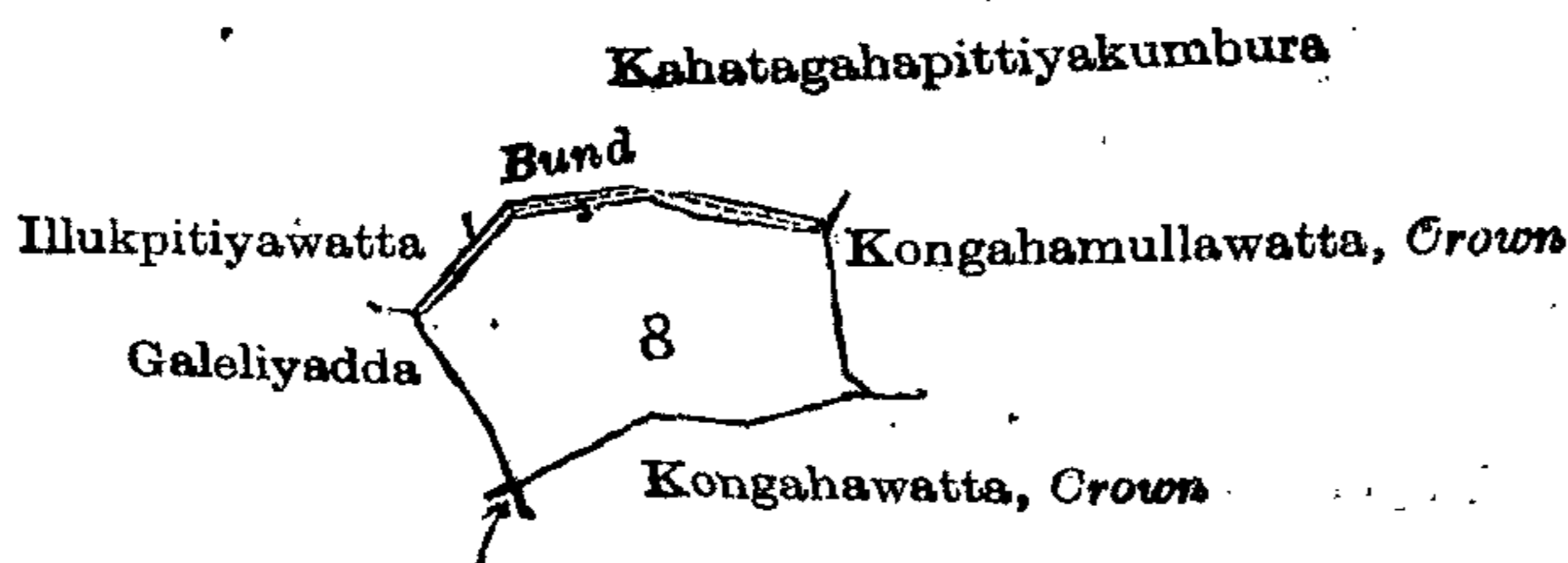
A. H. G. DAWSON,
for Surveyor-General.

VIII.—Preliminary plan 962.

Situation : Tawalandana village in Yatikaha Korale South of Kurunegala District.

Lot.	Name of Land.	Extent, A. R. P.
8 ..	Elupitiyawewa (tank and bund)	2 2 3

and bounded as follows : on the north by Illukpitiyawatta claimed by Horatalpedi Durayalage Dingu and another, Kahatagahapittiyakumbura (private) ; on the east by Kongahamullawatta claimed by the Crown ; on the south by Kongahawatta claimed by the Crown ; on the west by Galeliyadda claimed by Horatalpedi Durayalage Omeria Duraya and others.



Surveyor-General's Office,
Colombo, November 1, 1912.

Scale of 8 Chains to an Inch.

A. H. G. DAWSON,
for Surveyor-General.

IX.—Preliminary plan 962.

Situation : Tawalandana village in Yatikaha Korale South of Kurunegala District.

Lot.	Name of Land.	Extent, A. R. P.
1d	Katagahamulamipitiya	0 1 38

and bounded as follows : on the north and east by Kongahamulahena claimed by the Crown ; on the south and west by Galagawahena claimed by the Crown.



Surveyor-General's Office,
Colombo, November 1, 1912.

Scale of 8 Chains to an Inch.
Kurunegala S. O. 98, 1912—1913.

A. H. G. DAWSON,
for Surveyor-General.

Kurunegala Notice No. 4,691.

Notice under "The Waste Lands Ordinances of 1897, 1899, 1900, and 1903."

TAKE notice that unless within three months from January 10, 1913, the persons, if any, who claim any interest in the lands hereinafter mentioned or in any one or more of such lands or to some interest therein make claim in person or in writing to the said lands or any of them or to some interest therein to J. M. Davies, Esq., Special Officer appointed under section 28 of "The Waste Lands Ordinances of 1897, 1899, 1900, and 1903," at his office at Fort, Colombo :

Such Special Officer, in pursuance of the powers vested in him by the said Ordinances, will declare by writing under his hand that the said lands or such of them, as to which no claim has been made, are the property of the Crown.

J. M. DAVIES,
Special Officer.

Description of the Lands referred to.

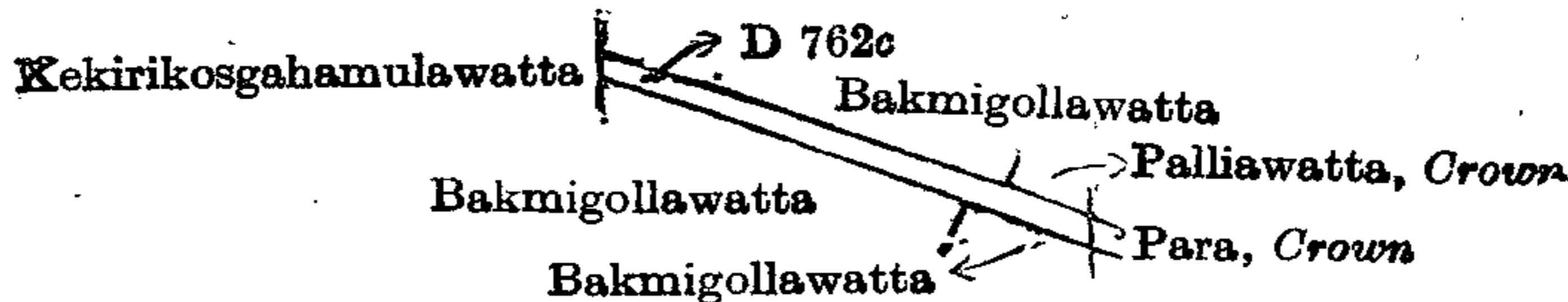
The following lots situated in the village of Bakmigolla, in the Ihalawisideke korale of the Hiriyala hatpattu of the Kurunegala District, in the North-Western Province, as described in the annexed diagrams :—

I.—Preliminary plan 1,803.

Situation : Bakmigolla village in Ihalawisideke korale of Kurunegala District.

Lot.	Name of Land.	Extent, A. R. P.
D 762c	Para (path)	0 0 20

and bounded as follows : on the north by Bakmigollawatta sold by the Crown, Palliawatta claimed by the Crown ; on the east by para claimed by the Crown ; on the south by Bakmigollawatta sold by the Crown ; on the west by Kekirikosgahamulawatta sold by the Crown.



Surveyor-General's Office,
Colombo, October 26, 1912.

Scale of 4 Chains to an Inch.

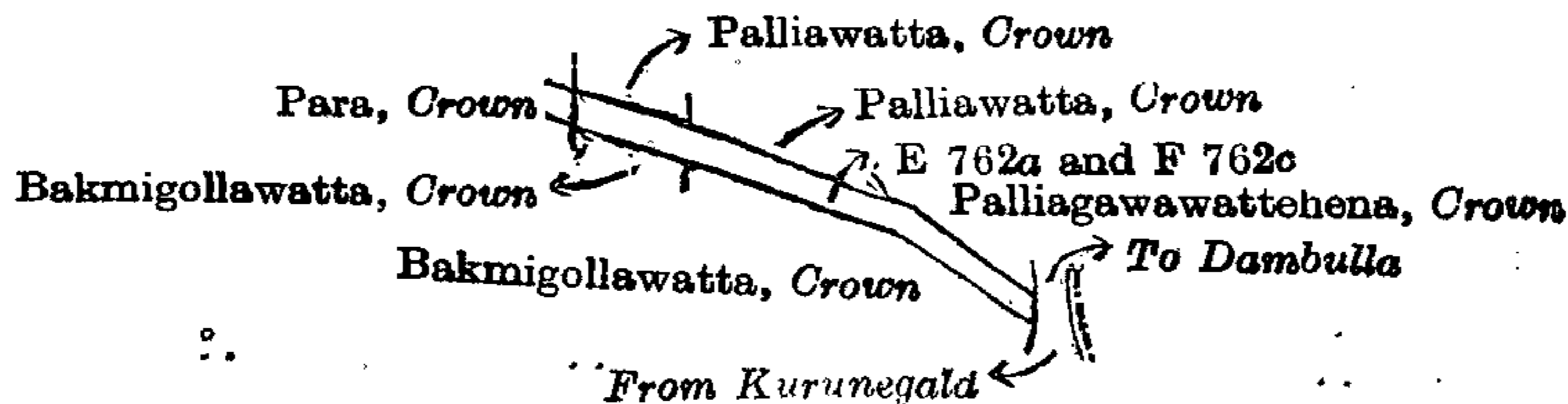
A. H. G. DAWSON,
for Surveyor-General.

II.—Preliminary plan 1,803.

Situation : Bakmigolla village in Ihalawisideke korale of Kurunegala District.

Lot.	Name of Land.	Extent, A. R. P.
E 762a	Para (path)	0 0 5
F 762c	Do.	0 0 15
		0 0 20

and bounded as follows : on the north by Palliawatta claimed by the Crown, Palliagawawattehena claimed by the Crown ; on the east by the road from Kurunegala to Dambulla ; on the south by Bakmigollawatta claimed by the Crown ; on the west by para claimed by the Crown.



Surveyor-General's Office,
Colombo, July 25, 1912.

Scale of 4 Chains to an Inch.

A. J. WICKWAR,
for Surveyor-General.

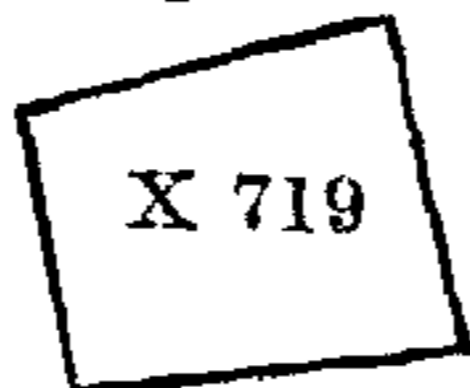
III.—Preliminary plan 1,710.

Situation : Bakmigolla village in Thalawisideke korale of Kurunegala District.

Lot.	Name of Land.	Extent, A. R. P.
X 719	Kolongahamulahena	0 1 13

and bounded as follows : on the north, east, south, and west by Kolongahamulahena claimed by Randaralalage Marihani and others.

Kolongahamulahena



A

Surveyor-General's Office,
Colombo, July 25, 1912.

Scale of 4 Chains to an Inch.

Kurunegala S. O. 99, 1912—1913.

A. J. WICKWAB,
for Surveyor-General.

Kurunegala Notice No. 4,692.

Notice under "The Waste Lands Ordinances of 1897, 1899, 1900, and 1903."

TAKE notice that unless within three months from January 10, 1913, the persons, if any, who claim any interest in the lands hereinafter mentioned or in any one or more of such lands or to some interest therein make claim in person or in writing to the said lands or any of them or to some interest therein to J. M. Davies, Esq., Special Officer appointed under section 28 of "The Waste Lands Ordinances of 1897, 1899, 1900, and 1903," at his office at Fort, Colombo :

Such Special Officer, in pursuance of the powers vested in him by the said Ordinances, will declare by writing under his hand that the said lands or such of them, as to which no claim has been made, are the property of the Crown.

J. M. DAVIES,
Special Officer.

Description of the Lands referred to.

The following lots situated in the village of Narangalla, in the Yatikaha Korale South of the Katugampola hatpattu of the Kurunegala District, in the North-Western Province, as described in the annexed diagrams :—

I.—Preliminary plan 967.

Situation : Narangalla village in Yatikaha Korale South of Kurunegala District.

Lot.	Name of Land.	Extent, A. R. P.
23d	Kebellagahawelahena	1 0 33
43	Gansabhawa road	2 0 30
		3 1 23

and bounded as follows : on the north by a road ; on the east by Ambagahamulahena claimed by Pettahendige Abilinu Silva, Kolongahamulawatta claimed by Pathiraja Mudiyansele Kandappu, *ex-Arachchi*, Asweddumepillewa claimed by Mapa Mudiyansele Punchirala and another, Asweddumewatta *alias* Ambagahamulawatta claimed by Mapa Mudiyansele Punchirala and another, Habbakumburuyaya claimed by Pathiraja Mudiyansele Kandappu and others, Kowilawatta claimed by Mapa Mudiyansele Dingiri Menika, Migahamulawatta claimed by Mapa Mudiyansele Ukku Banda, Vidane, and others, Siyambalagahawatta claimed by Mapa Mudiyansele Bandirala, Kolluwatta claimed by Mapa Mudiyansele Puchi Etana and others, Migahamulawatta *alias* Unapanduragawawatta claimed by Mapa Mudiyansele Kiri Banda and others, Siyambalagahamulawatta claimed by Mapa Mudiyansele Dingiri Menika and others, Bogahamulawatta claimed by Marasin Arachchilage Puchi Naide and others, Kahameemalgahamulahena claimed by Mapa Mudiyansele Dingiri Menika and others, Wewagawawatta claimed by Banneheka Mudiyansele Kiri Banda, Vidane, and another, Kabellagahawalahenyaya claimed by Mapa Mudiyansele Ungurala, Arachchi, and others, Kabellagahawalahenyaya claimed by Mapa Mudiyansele Dingiri Menika and others ; on the south the village limit of Ennaruwa, Kabellagahawalahenyaya claimed by Mapa Mudiyansele Ungurala, Arachchi, and others, by the village limit of Ennaruwa ; on the west by the village limit of Dikwela, Kebellagahawalahenyaya claimed by Mapa Mudiyansele Ungurala, Arachchi, and others, Wewapillewahena claimed by Mapa Mudiyansele Dingiri Menika and others, Ambagahamulawatta claimed by Mapa Mudiyansele Punchappuhami and others, Epitawatta claimed by Basnaike Mudiyansele Ungurala, *ex-Arachchi*, Kalabapitikotuwewatta claimed by Mapa Mudiyansele Ukku Banda, Vidane, and others, Habbakumburuyaya claimed by Pathiraja Mudiyansele Kandappu and others, Pingkumburapillewa claimed by the Incumbent Saranapala Unnanse of Narangalla Pansala, Habbakumburuyaya claimed by Pathiraja Mudiyansele Kandappu and others, Asweddumahena claimed by Mapa Mudiyansele Ukku Banda, Vidane, Habbakumbura claimed by Pathiraja Mudiyansele Kandappu and others, Asweddumewatta *alias* Ambagahamulawatta claimed by Mapa Mudiyansele Punchirala and others, Asweddumepillewa claimed by Mapa Mudiyansele Punchirala and another, Wewagawawatta claimed by Pathiraja Mudiyansele Mudalihamy and others, Batudangahahena claimed by Mapa Mudiyansele Dingiri Menika.

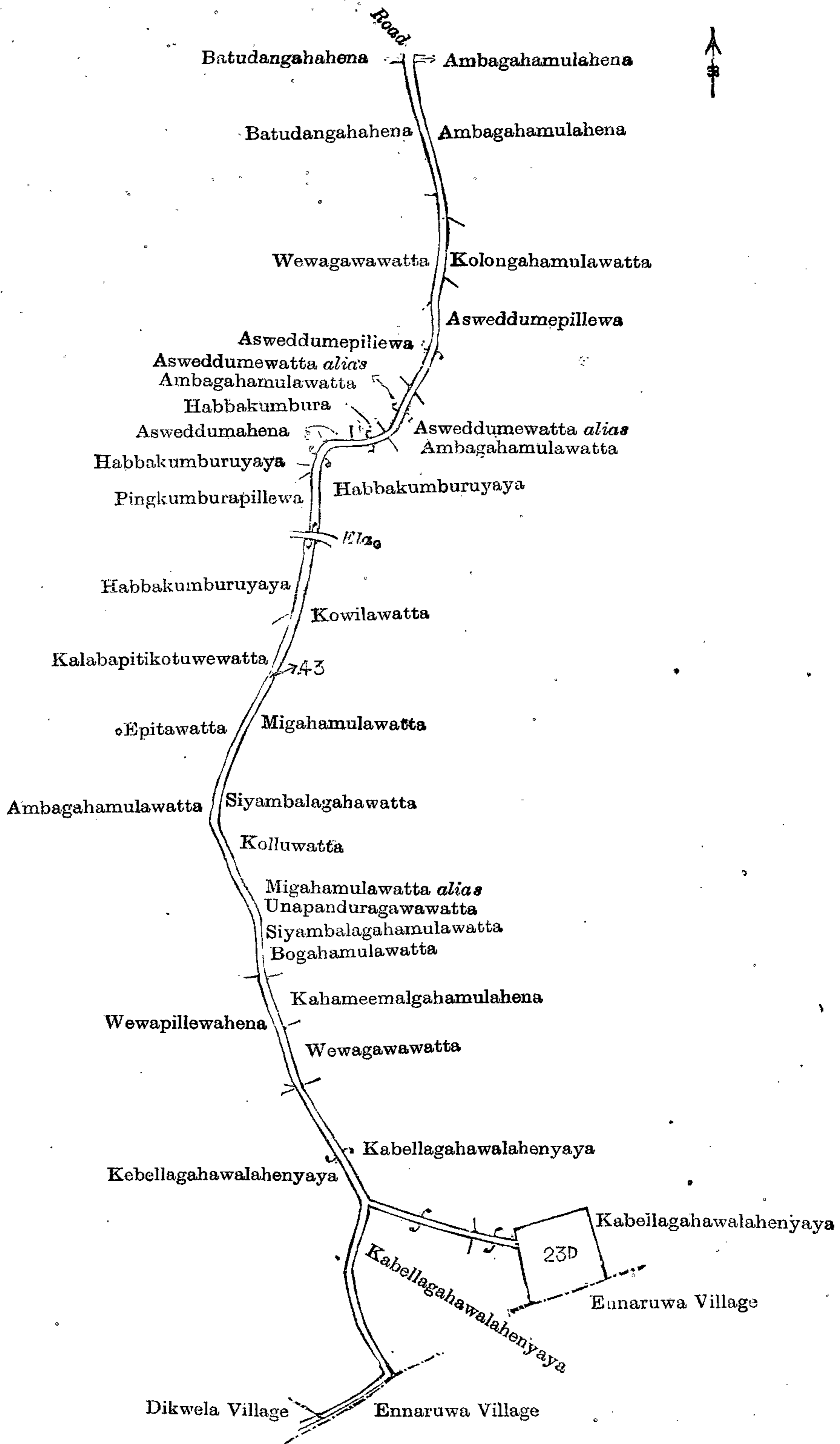
[For Diagram see page 17.]

II.—Preliminary plan 967.

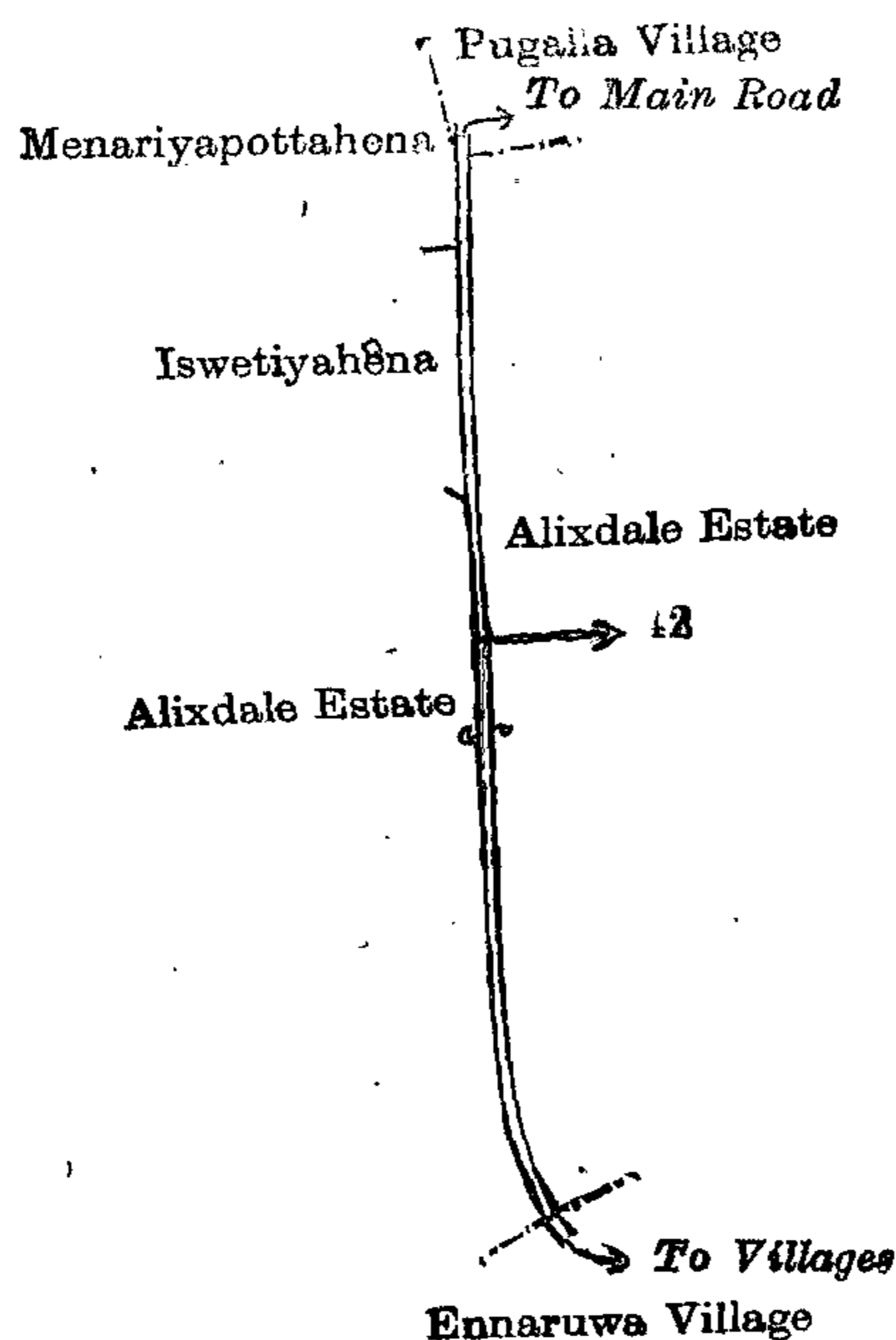
Situation : Narangalla village in Yatikaha Korale South of Kurunegala District.

Lot.	Name of Land.	Extent, A. R. P.
42	Gansabhawa road	0 2 2

and bounded as follows : on the north by the village limit of Pugalla ; on the east by the Alixdale estate claimed by C. A. Gunaratne ; on the south by the village limit of Ennaruwa ; on the west by the Alixdale estate claimed by C. A. Gunaratne Mudiyansele Puchi Etana and others, Menariyapottahena claimed by Mapa



Scale of 8 Chains to an Inch.



Surveyor-General's Office,
Colombo, September 26, 1912.

Scale of 8 Chains to an Inch.

A. H. G. DAWSON,
for Surveyor-General.

III.—Preliminary plan 967.

Situation : Narangalla village in Yatikaha Korale South of Kurunegala District.

Lot.	Name of Land.	Extent, A. R. P.
40	Nagaha-ela (stream)	4 2 36

and bounded as follows : on the north by Galwalamullahena claimed by Chakrawartige Baiya Naide and others, Habbakumburuyaya claimed by Pathiraja Mudiyansele Kandappu and others, Kotambagawawatta claimed by Ukku Nachira Kuda Etana and others, Habbakumburuyaya claimed by Pathiraja Mudiyansele Kandappu and others, Pingkumburapillewa claimed by the Incumbent Saranapala Unnanse of Narangolla Pansala, Habbakumburuyaya claimed by Pathiraja Mudiyansele Kandappu and others, Delgahaliyadda claimed by Tummodera Bada Heneya, Siyambalagahakumbura claimed by Pathiraja Mudiyansele Appuhami and others, Udakumbura claimed by Hettiachchi Mudiyansele Sittappuhamy, Meneriyapottakumbura claimed by Mapa Mudiyansele Kiri Banda and others, Aswedduma claimed by Mapa Mudiyansele Dingiri Menika and others ; on the east by the village limit of Pugalla, Meneriyapottahena claimed by Mapa Mudiyansele Punchi Etana and others, Ketakelagahamulawatta claimed by Mapa Mudiyansele Dingiri Menika and others, Habbakumburuyaya claimed by Pathiraja Mudiyansele Kandappu and others, Udakumburewatta claimed by Hettiachchi Mudiyansele Sittappuhamy, Udakumburepillewa claimed by Hettiachchi Mudiyansele Kirimenika, Habbakumburuyaya claimed by Pathiraja Mudiyansele Kandappu and others, Gederakumburepillewa claimed by Mapa Mudiyansele Ukku Banda, Vidane, and another, Malwattehena claimed by C. A. Gunaratne, Bogahamulahena claimed by C. A. Gunaratne and others, Ihalawela claimed by Basnaika Mudiyansele Kiri Banda, Vel-Vidane, and others, the Alixdale estate claimed by C. A. Gunaratne ; on the south by the village limit of Ennaruwa, the Alixdale estate claimed by C. A. Gunaratne ; Malgahapitiyadeniya claimed by Basnaika Mudiyansele Kiri Banda and others, Malgahakumbura claimed by C. A. Gunaratne, the Alixdale estate claimed by C. A. Gunaratne. Habbakumburuyaya claimed by Pathiraja Mudiyansele Kandappu and others, Atadakuwepillewa claimed by Hettiachchi Mudiyansele Sittappuhamy and another, Gederakumburepillewa claimed by Mapa Mudiyansele Ukku Banda, Vidane, and another, Atadakuwewa claimed by Mapa Mudiyansele Ukku Banda, Vidane, and others, Pingliadda claimed by the trustees of Narangolla Pansala, Kowilawatta claimed by Pathiraja Mudiyansele Kandappuhamy, *ex-Arachchi*, and others, Habbakumburapillewa claimed by Pathiraja Mudiyansele Punchiappuhamy and others, Kowilawatta claimed by Mapa Mudiyansele Dingiri Menika, Habbakumburuyaya claimed by Pathiraja Mudiyansele Kandappu and others, Kahatapitiyakotuwewatta claimed by Mapa Mudiyansele Bandirala and another, Habbakumburuyaya claimed by Pathiraja Mudiyansele Kandappu and others, Ratmalkotuwepillewa claimed by Banda Heneya of Tummodera ; on the west by the village limit of Dikwela.

NOTE.—The following lot lying within the above boundaries is excluded from this notice, and the area of 1 rood is not included in the acreage of 4 acres 2 roods and 36 perches given above :—

Lot.	Name of Land.	Preliminary plan 967.	Extent, A. R. P.
41	Kahatapitiyakotuwawatta	..	0 1 0

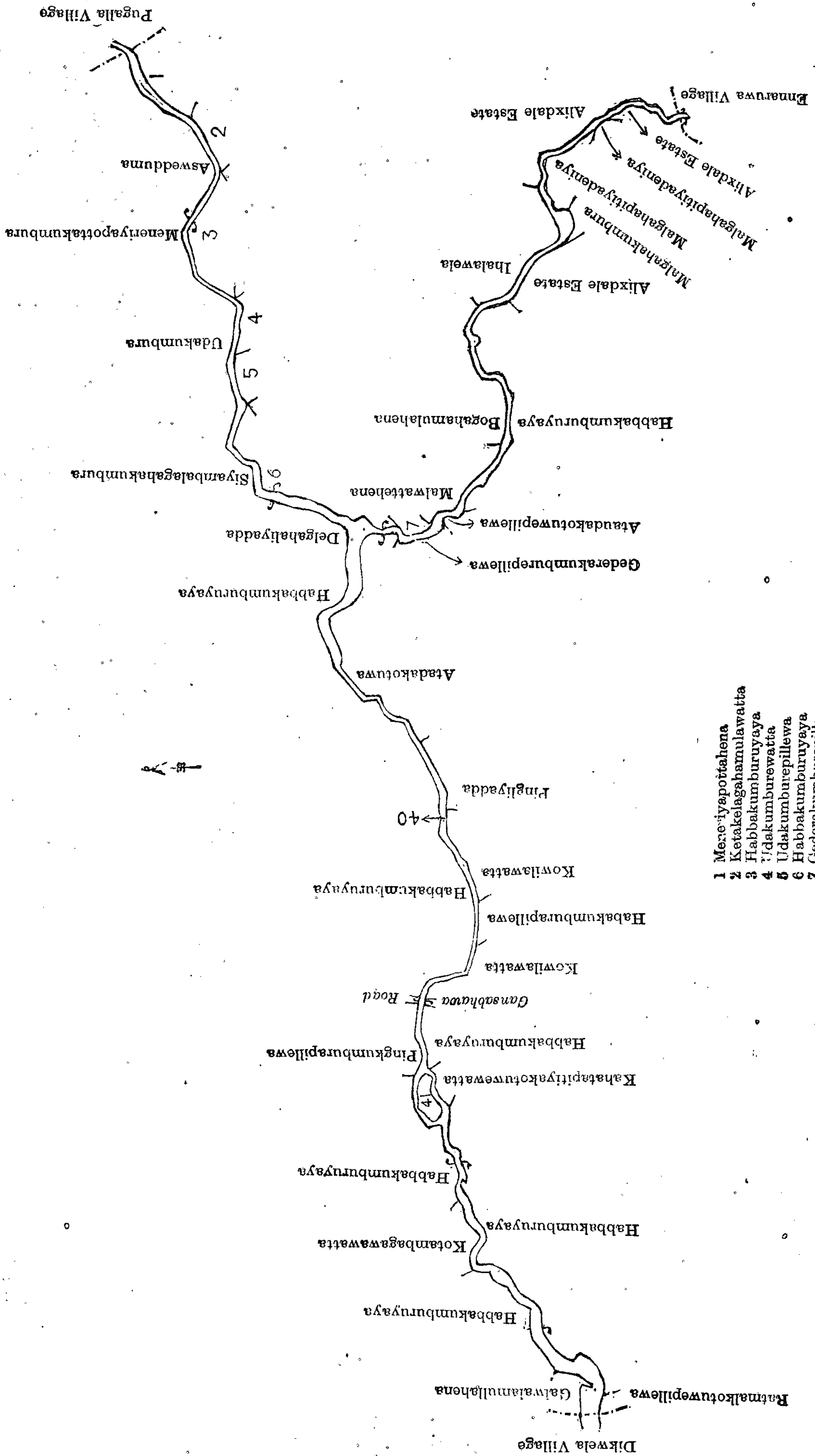
[For Diagram see page 19.]

IV.—Preliminary plan 967.

Situation : Narangalla village in Yatikaha Korale South of Kurunegala District.

Lot.	Name of Land.	Extent, A. R. P.
6	Asweddumawewa (tank and bund).	0 1 30

and bounded as follows : on the north, east, and south by Wewagawawatta claimed by Pathiraja Mudiyansele Mudalihamy and others ; on the west by Asweddumawewa claimed by Mapa Mudiyansele Ukku Banda, Vidane, Nugagahamulahena *alias* Kongahamulahena claimed by Mapa Mudiyansele Bandirala.

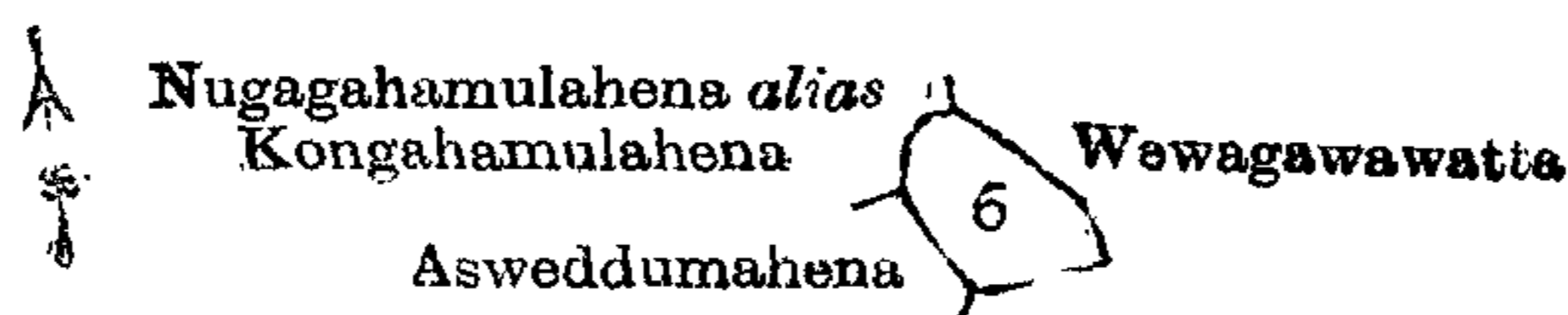


Surveyor-General's Office,
Colombo, September 26, 1912.

Scale of 8 Chains to an Inch.

A. H. G. DAWSON,
for Surveyor-General.

D 2



Surveyor-General's Office,
Colombo, September 26, 1912.

Scale of 8 Chains to an Inch.

A. H. G. DAWSON,
for Surveyor-General.

V.—Preliminary plan 967.

Situation : Narangalla village in Yatikaha Korale South of Kurunegala District.

Lot.	Name of Land.	Extent, A. R. P.
4a1	Kendalandahena (reservation for road)	0 0 16
26l	Timbirigahapitiyehena (do.)	0 0 15
36b	Ambagahamulahena (do.)	0 0 6
36c	Bogahamulawatta (do.)	0 0 25
37e	Batudangahahena (do.)	0 0 3
38	Kolongahamulawatta	0 2 10
38a	Kolongahamulawatta (reservation for road)	0 0 4
39	Main road	2 3 21
		3 3 20

and bounded as follows : on the north by Galwalagawawatta claimed by Pathiraja Mudiyansele Kandappu, *ex-Arachchi*, Kolongahamulawatta claimed by Ana Chena Chuna Mahamadu Lebbe of Kuliypitiya, Dewasangapitiya *alias* Welepillewawatta claimed by Juan Fernando, Welepillewawatta claimed by Sakkarawartige Isaac Fernando, administrator of the estate of Sakkarawartige Gordianu Fernando, Welipillewawatta claimed by Paliyawaddana Arachchilage Esak Appuhamy and another, Kendalandahenewatta claimed by Kana Muna Chena Mahamada Sowjar and another, Kendalandahena claimed by ditto, Ambulbukmegollawatta claimed by W. A. Stephen Fernando Annavirala and another, Ambulbukmegollawatta claimed by Mallawa Arachchilage Samanaris Appu and others, Ambulbukmegollawatta claimed by Palliyawardene Arachchige Siman Appu ; on the east by the village limit of Pugalla ; on the south by Kanuketiyewatta claimed by Narangolla Ungurala, Vidane, Meneriyapottapillewa claimed by Narangolla Mudiyanse, Meneriyapottawatta claimed by Mapa Mudiyansele Punchi Etana, Diulgahamulawatta claimed by Hetti Achchi Mudiyansele Sittappuhamy and another, Kolongahamulawatta claimed by Hettiachchi Mudiyansele Kiri Menika, Kahatagahamulawatta claimed by Chakrawartige Elarisa and another, Welipillewawatta claimed by Hetti Achchi Mudiyansele Ran Menika and another, Welipillewawatta *alias* Ambagahamulawatta claimed by Hettiachchi Mudiyansele Sittuappuhamy and others, Ambagahamulawatta claimed by Sakkarawartige Gordianu Fernando and another, Usgalawatta claimed by Kasthuri Arachchilage Nicholas Appu and another, Bogahamulawatta claimed by Pathiraja Mudiyansele Kandappu, *ex-Arachchi*, Ambagahamulahena claimed by Pettahandige Abilinu Silva, a road, Batudangahahena claimed by Mapa Mudiyansele Dingiri Menika, Wewagawawatta claimed by Pathiraja Mudiyansele Mudalihamy and others, Timbirigahapitiyahena claimed by ditto ; on the west by the village limit of Yakarawatta.

[For Diagram see page 21.]

VI.—Preliminary plan 967.

Situation : Narangalla village in Yatikaha Korale South of Kurunegala District.

Lot.	Name of Land.	Extent, A. R. P.
1d	Galwala	0 0 13

and bounded as follows : on the north, east, south, and west by Galwalagawawatta claimed by Pathiraja Mudiyansele Kandappu, *ex-Arachchi*.



Surveyor-General's Office,
Colombo, September 26, 1912.

Scale of 8 Chains to an Inch.

A. H. G. DAWSON,
for Surveyor-General.

VII.—Preliminary plan 967.

Situation : Narangalla village in Yatikaha Korale South of Kurunegala District.

Lot.	Name of Land.	Extent, A. R. P.
1c	Galwala	0 0 10

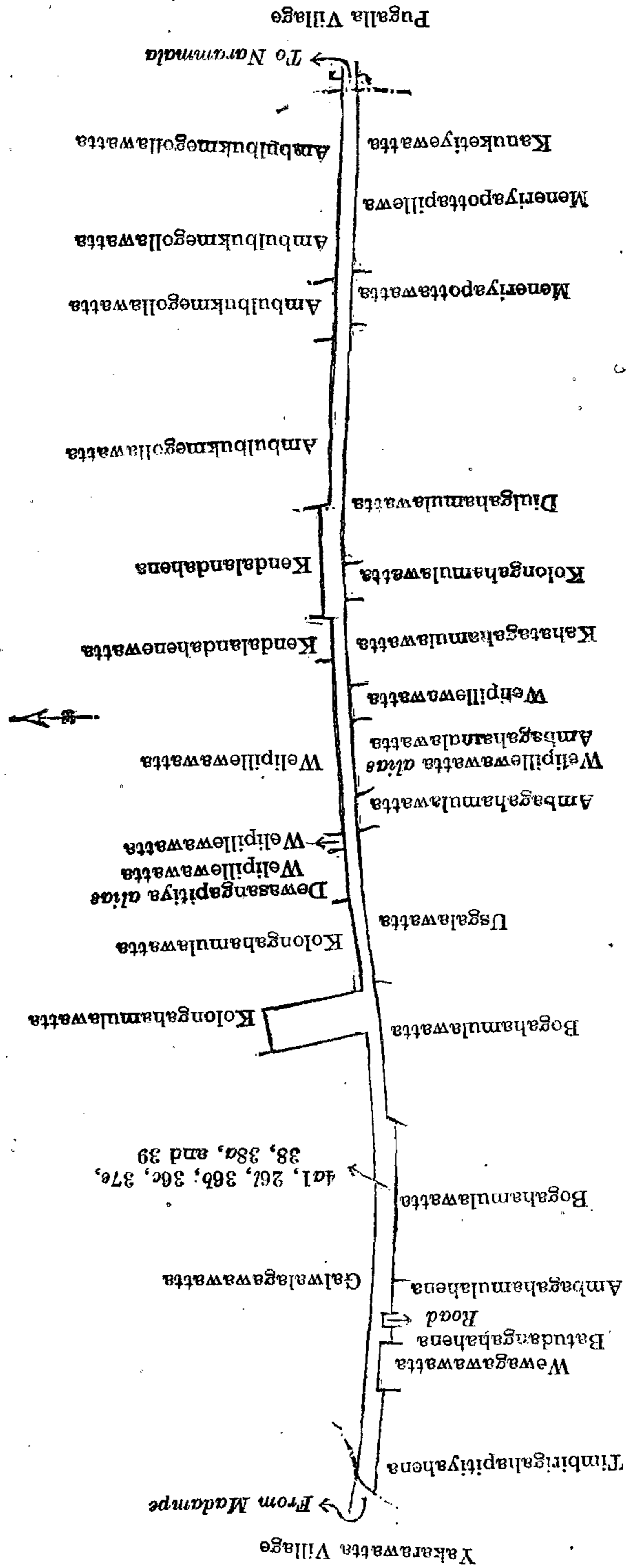
and bounded as follows : on the north, east, south, and west by Galwalagawawatta claimed by Pathiraja Mudiyansele Kandappu, *ex-Arachchi*.



Surveyor-General's Office,
Colombo, September 26, 1912.

Scale of 8 Chains to an Inch.

A. H. G. DAWSON,
for Surveyor-General.



Surveyor-General's Office,
Colombo, September 26, 1912.

Scale of 8 Chains to an Inch.


A. H. G. DAWSON,
for Surveyor-General.

VIII.—Preliminary plan 967.

Situation : Narangalla village in Yatikaha Korale South of Kurunegala District.

Lot.	Name of Land.	Extent, A. R. P.
1a	Galwala	0 2 10

and bounded as follows : on the north, east, south, and west by Galwalagawawatta claimed by Pathiraja Mudiyansele and Kandappu, *ex-Arachchi*.



Surveyor-General's Office,
Colombo, September 26, 1912.

Scale of 8 Chains to an Inch.

A. G. H. DAWSON,
for Surveyor-General.

Kurunegala S. O. 100, 1912—1913.

Kurunegala Notice No. 4,693.

Notice under "The Waste Lands Ordinances of 1897, 1899, 1900, and 1903."

TAKE notice that unless within three months from January 10, 1913, the persons, if any, who claim any interest in the lands hereinafter mentioned or in any one or more of such lands or to some interest therein make claim in person or in writing to the said lands or any of them or to some interest therein to J. M. Davies, Esq., Special Officer appointed under section 28 of "The Waste Lands Ordinances of 1897, 1899, 1900, and 1903," at his office at Fort, Colombo :

Such Special Officer, in pursuance of the powers vested in him by the said Ordinances, will declare by writing under his hand that the said lands or such of them, as to which no claim has been made, are the property of the Crown.

J. M. DAVIES,
Special Officer.

Description of the Lands referred to.

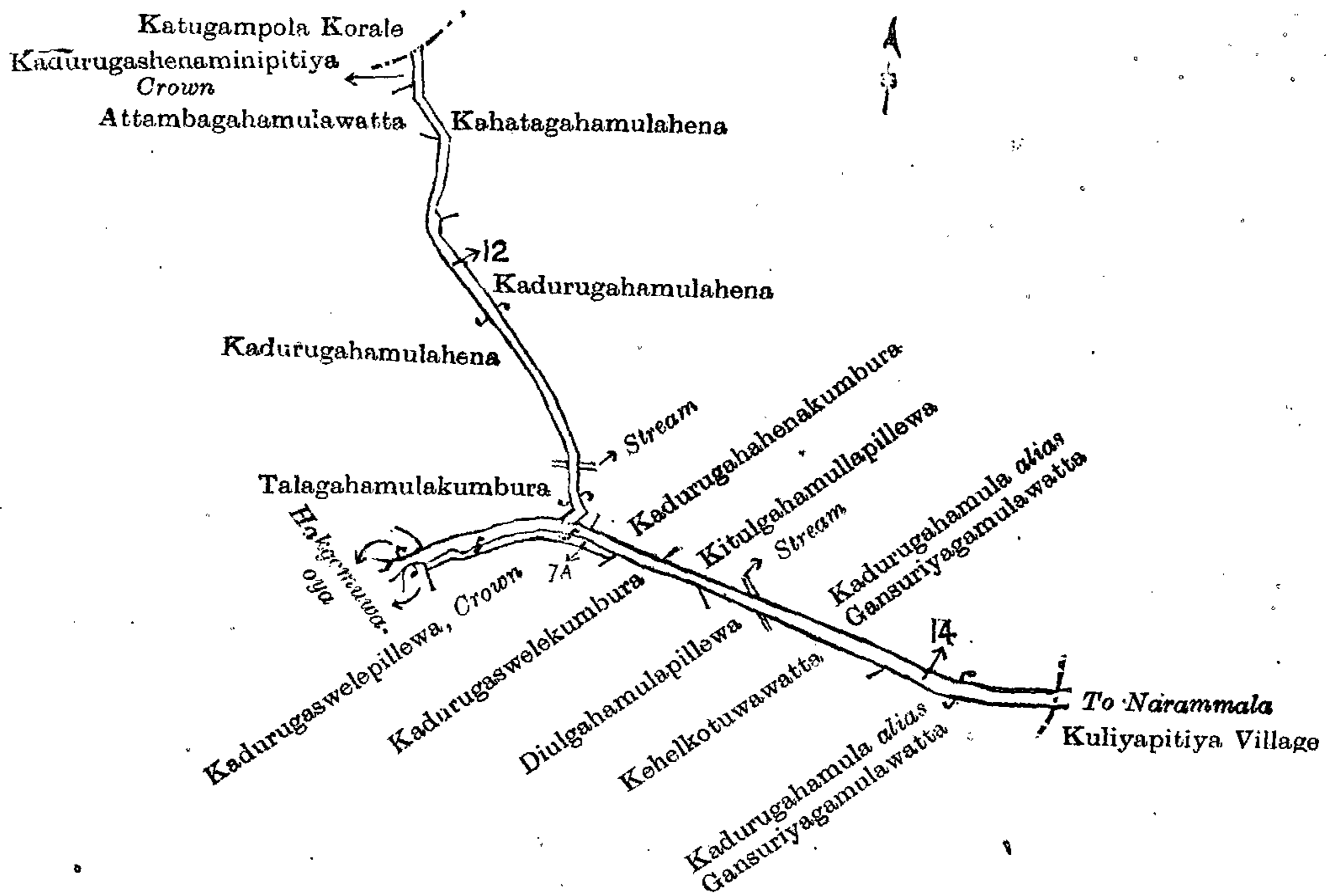
The following lots situated in the village of Kadurugashena, in the Yatikaha Korale South of the Katugampola hatpattu of the Kurunegala District, in the North-Western Province, as described in the annexed diagrams :—

I.—Preliminary plan 979.

Situation : Kadurugashena village in Yatikaha Korale South of Kurunegala District.

Lot.	Name of Land.	Extent, A. R. P.
7a	Kadurugaswelapillewa (reservation for road)	0 0 29
12	Gansabhawa road	0 2 1
14	Main road	1 0 12
		1 3 2

and bounded as follows : on the north by the boundary of the Katugampola korale, Kahatagahamulahena claimed by Sundarahami and another, Kadurugahamulahena claimed by H. M. Sundarahami and others, Kadurugahamulahena claimed by T. H. M. Banda Lekama and others, Kitulgahamulapillewa claimed by H. M. Sundarahami, Kadurugahamula *alias* Gansuriyagamulawatta claimed by T. H. M. Banda Lekama ; on the east by the village limit of Kuliypitiya ; on the south by Kadurugahamula *alias* Gansuriyagamulawatta claimed by T. H. M. Banda Lekama, Kehalkotuwawatta claimed by T. H. M. Banda and others, Diulgahamulapillewa claimed by Herat Mudiyansele Sundarahami and another, Kadurugaswelakumbura claimed by ditto and others, Kadurugaswelapillewa claimed by the Crown ; on the west by the Hakgomuwa-oya, Talagahamulakumbura claimed by H. M. Appuhamy and others, Kadurugahamulahena claimed by Herat Mudiyansele Sundarahami and others, Attambagahamulawatta sold by the Crown, Kadurugashenaminipittaniya claimed by the Crown.



Surveyor-General's Office,
Colombo, October 26, 1912.

Scale of 8 Chains to an Inch.

A. H. G. DAWSON,
for Surveyor-General.

II.—Preliminary plan 979.

Situation : Kadurugashena village in Yatikaha Korale South of Kurunegala District.

Lot.	Name of Land.	Extent, A. R. P.
2b	Kadurugashenaminipitiya (burial ground)	0 1 4

and bounded as follows : on the north by the boundary of the Katugampola korale ; on the east by the Gansabhawa road ; on the south by Attambagahamulawatta sold by the Crown ; on the west by Talagahamulakumbura claimed by H. M. Appuhamy and others, the boundary of the Katugampola korale.



Surveyor-General's Office,
Colombo, October 26, 1912.

Scale of 8 Chains to an Inch.


A. H. G. DAWSON,
for Surveyor-General.

III.—Preliminary plan 979.

Situation : Kadurugashena village in Yatikaha Korale South of Kurunegala District.

Lot.	Name of Land.	Extent, A. R. P.
9a	Diulgahamulapillewa (road reservation)	0 0 10
15a	Kitulgahamullapillewa (road reservation)	0 0 12
		0 0 22

and bounded as follows : on the north by Kitulgahamullapillewa claimed by H. M. Sundarahami ; on the east by a stream ; on the south by Diulgahamulapillewa claimed by Herat Mudiyansele Sundarahamy and another ; on the west by Kadurugashenakumbura claimed by Herat Mudiyansele Sundarahamy and others, Kadurugahenakumbura claimed by T. H. M. Banda Lekama and others.



Surveyor-General's Office,
Colombo, October 26, 1912.

Scale of 8 Chains to an Inch.

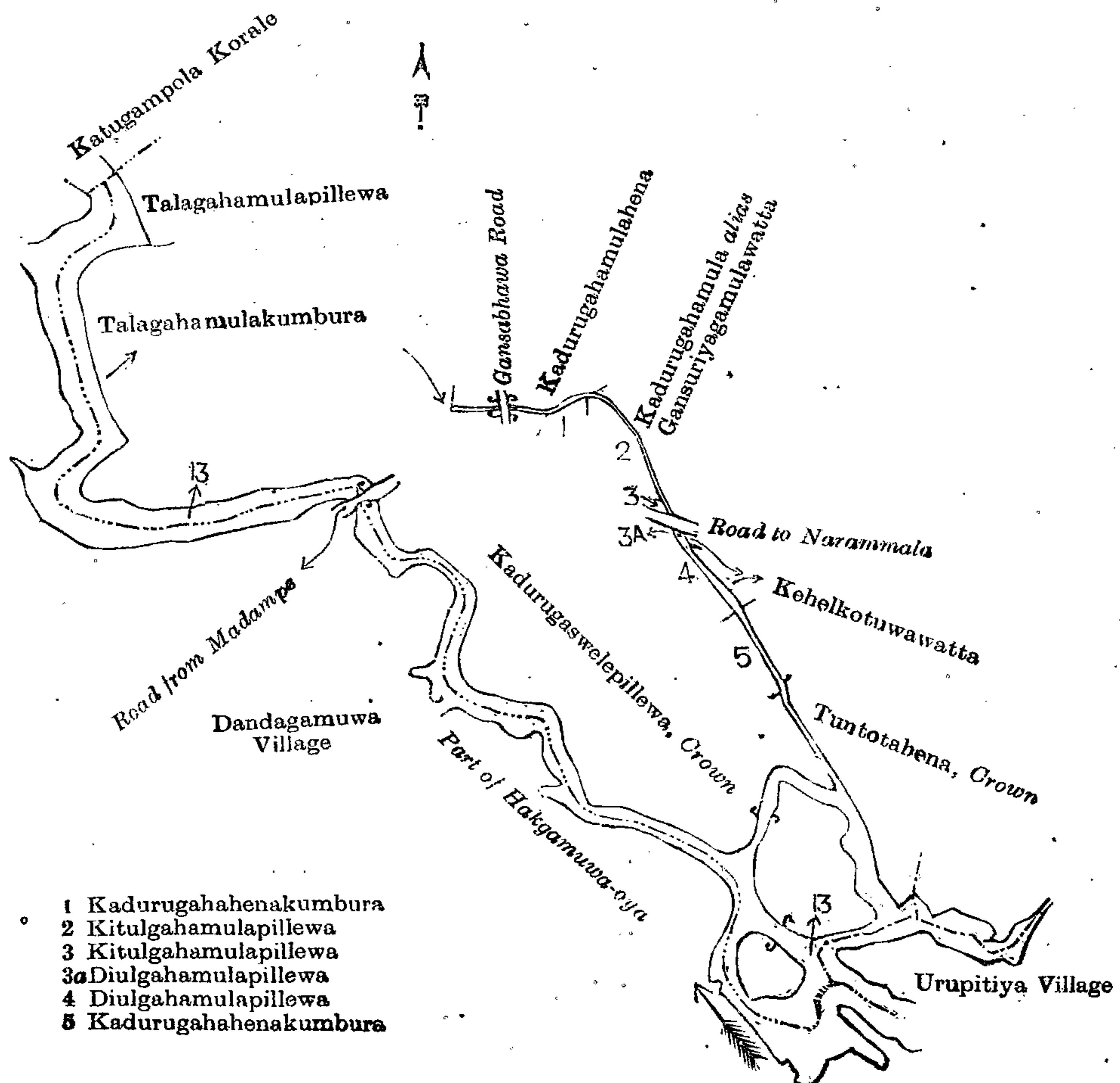
A. H. G. DAWSON,
for Surveyor-General.

IV.—Preliminary plan 979.

Situation : Kadurugashena village in Yatikaha Korale South of Kurunegala District.

Lot.	Name of Land.	Extent, A. R. P.
13	Part of Hakgamuwa-oya	4 1 29

and bounded as follows : on the north by the boundary of the Katugampola korale, Talagahamulapillewa sold by the Crown, Talagahamulakumbura claimed by H. M. Appuhami and others, Kadurugaswelepillewa claimed by the Crown, Kadurugahenakumbura claimed by Herat Mudiyansele Sundarahamy and others, Diulgahamulapillewa claimed by ditto and another, Kitulgahamullapillewa claimed by H. M. Sundarahamy, Kadurugahenakumbura claimed by T. H. M. Banda Lekama and others, Kadurugahamulahena claimed by Herat Mudiyansele Sundarahamy and another ; on the east by Kadurugahamula *alias* Gansuriyagamulawatta claimed by T. H. M. Banda Lekama, Kehalkotuwwawatta claimed by T. H. M. Banda and others, Tuntotahena claimed by the Crown ; on the south by the village limit of Urupitiya, the village limit of Dandagamuwa (part of the Hakgamuwa-oya) ; on the west by (the part of the Hakgamuwa-oya) the village limit of the Dandagamuwa.



Surveyor-General's Office,
Colombo, October 26, 1912.

Scale of 8 Chains to an Inch.

A. H. G. DAWSON,
for Surveyor-General.

Uva Notice No. 4,694.

Notice under "The Waste Lands Ordinances of 1897, 1899, 1900, and 1903."

TAKE notice that unless within three months from January 10, 1913, the persons, if any, who claim any interest in the lands hereinafter mentioned or in any one or more of such lands make claim in person or in writing to the said lands or any of them or to some interest therein to J. M. Davies, Esq., Special Officer appointed under section 28 of "The Waste Lands Ordinances of 1897, 1899, 1900, and 1903," at his office at Fort, Colombo :

Such Special Officer, in pursuance of the powers vested in him by the said Ordinances, will declare by writing under his hand that the said lands or such of them, as to which no claim has been made, are the property of the Crown.

J. M. DAVIES,
Special Officer.

Description of the Lands referred to.

The following lots situated in the village of Dambagahawela, in the Kandukara korale of the Buttala division, in the Province of Uva, as described in the annexed diagrams :—

I.—Preliminary plan 264.

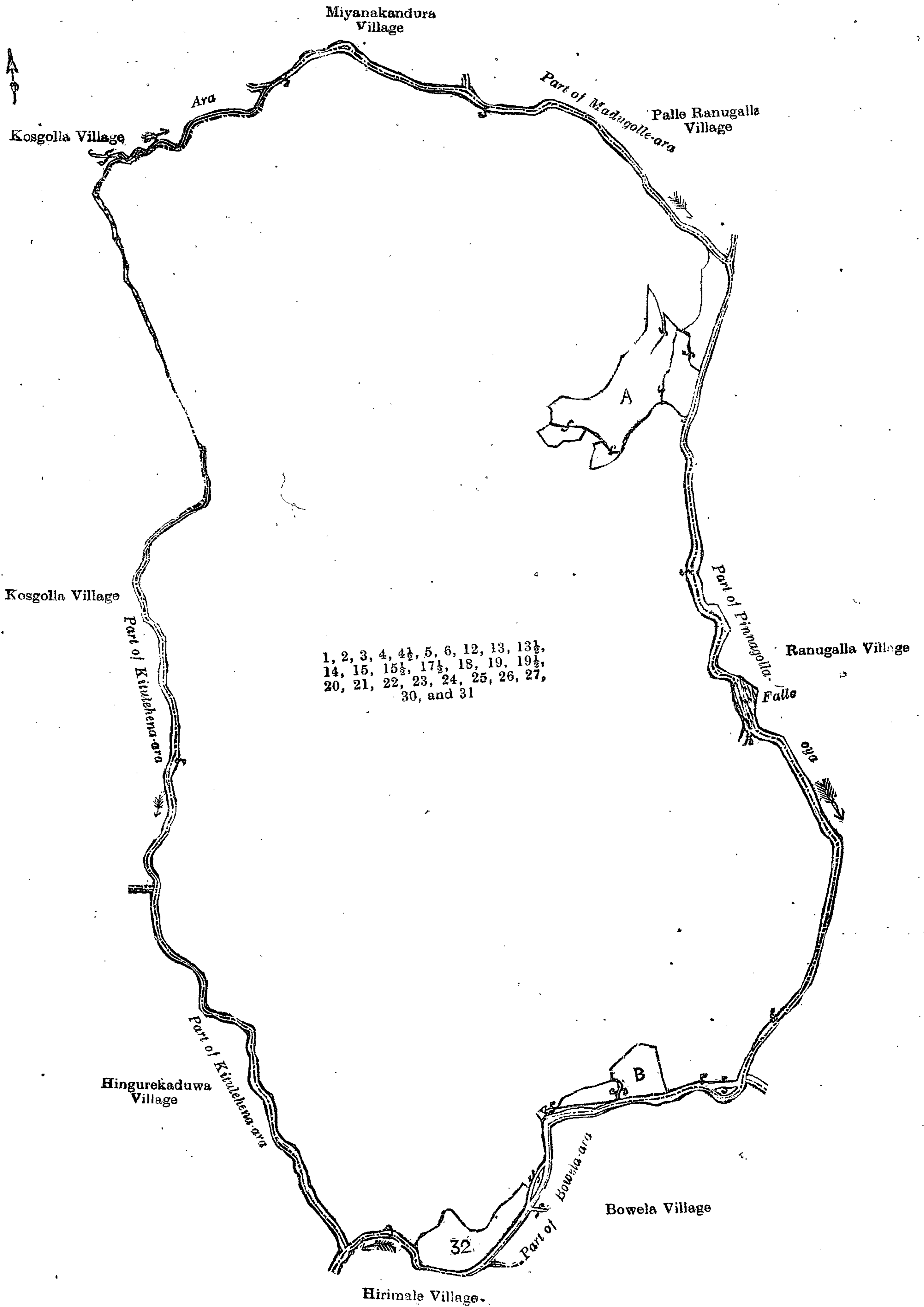
Situation : Dambagahawela village in Kandukara korale of Badulla District.

Lot.	Name of Land.	Extent, A. R. P.
1	Parts of Bowela-ara, Pinnagolla-ara, Madugolle-ara, and Kitulehena, Alugolle-ara, Udakiule-ara, Malabodagommana-ara <i>alias</i> Iriyagaskiule-ara, Kalugalgoda-ara, Diulgahamada-ara, Bulatwel-ara, Rodyage-ara, Mala-ara, and other streams	18 1 24
2	Kota-alugollamukalana	2 2 21
3	Do.	11 2 18
4	Keenagolletalawa, Kalugalgodapatana <i>alias</i> Alugollepatana, Damunugahamedapatana, Godamadapatana, Illipathukandepatana, Kalugalgodepatana, Millagahatennepatana, Illukpathukandepatana, and Kota-alulugollepatana	420 1 34
4½	Footpath	0 0 24
5	Alugollemukalana, Alloltennemukalana	18 3 15
6	Alloltennehena, Atalahena	7 2 16
12	Talagollewattehena	0 3 37
13	Kandugollemukalana, Millagastennemukalana, Nagollemukalana	38 3 32
13½	Watagodehena	2 1 24
14	Nagollehena	2 0 15
15	Kandugalaowitepatana	0 1 35
15½	Footpath	0 0 6
17½	Footpath (part of path from Kosgolla to Ranugalla)	0 0 11
18	Hapugashena, Egodapitiyejambugahagawahena, Watagodahena, Goda-arawewattahena	18 0 4
19	Hapugashenemukalana, Udakiulemukalana	11 1 2
19½	Water-hole	0 0 4
20	Beddekiulemukalana	13 0 6
21	Water-hole	0 0 4
22	Diyapeelahenyaya, Batalakotuwehenyaya, Kitulehena, Diulgahamadahena, Kalugalgodehena, Dikhena, Pathangimandiyewattehena, Karamatilandeyaya, Puwak-gasarawehenyaya, Watagodahena, Millagastennehena	192 3 6
23	Kalugalgodapatana, Julgahamadapatana, Paranagashinnamadapatana	14 0 22
24	Julgahamademukalana, Taranagashinnamademukalana, Rambukpotamademukalana	14 2 34
25	Kalugalgodamukalana Millagastennemukalana	14 2 20
26	Millagastennehena	4 2 25
27	Bowela-amunedowa	0 0 25
30	Dugodella	0 1 8
31	Do.	0 1 1
		808 2 33

and bounded as follows : on the north by the village limit of Kosgolla, the village limit of Miyanakandura, the village limit of Palle Ranugalla ; on the east the village limit of Ranugalla ; on the south the village limit of Bowela, the village limit of Hirimale ; on the west the village limit of Hingurekaduwa, the village limit of Kosgolla.

NOTE.—The following lots lying within the above boundaries are excluded from this notice, and their aggregate acreage of 28 acres and 31 perches is not included in the acreage of 808 acres 2 roods and 33 perches given above :—

Lot.	Name of Land.	Extent, A. R. P.
A 7	Atalakumbura	3 3 25
A 8	Dehigahakumbura	2 2 12
A 9	Do.	1 1 19
A 10	Dehigahakumbura, Mahakumbura, Moragahuhana, Dodangasella, Goda-arawa	7 3 3
A 11	Mansawatta	0 3 6
A 16	Goda-arawawatta, Mahawatta	1 0 5
A 17	Talagollawatta	0 2 20
A 17½ ^a	Footpath (part of path from Kosgolla to Ranugalla)	0 0 7
B 28	Alutwatta	2 3 31
B 29	Dunukewattearawa and Daminigahabima	1 1 17
32	Karametiyekumbura	5 3 6
		28 0 31



1, 2, 3, 4, 4½, 5, 6, 12, 13, 13½,
 14, 15, 15½, 17½, 18, 19, 19½,
 20, 21, 22, 23, 24, 25, 26, 27,
 30, and 31

Surveyor-General's Office,
 Colombo, October 19, 1912.

Scale of 16 Chains to an Inch.

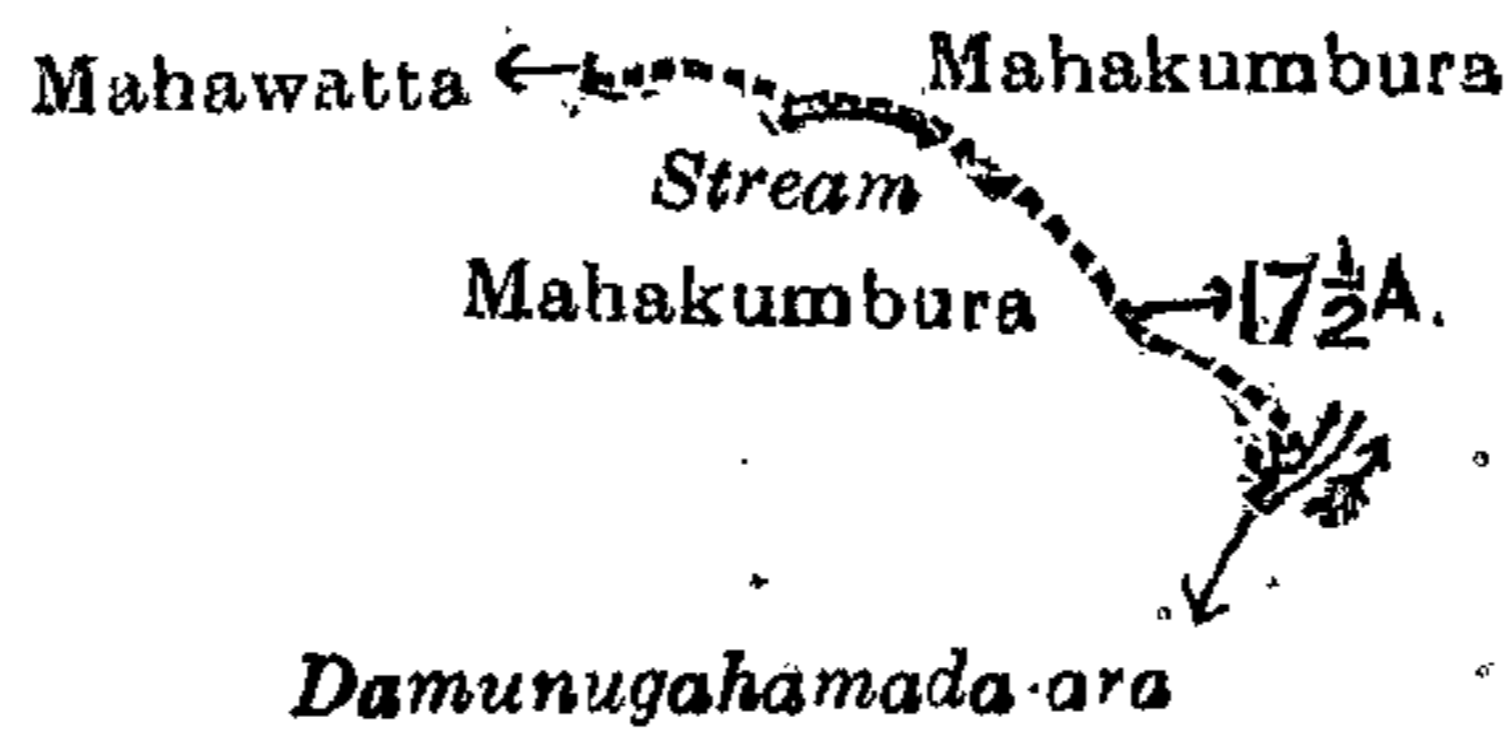
A. H. G. DAWSON, *etc.*
 for Surveyor-General 3

II.—Preliminary plan 264.

Situation : Dambagahawela village in Kandukara korale of Badulla District.

Lot.	Name of Land.	Extent, A. R. P.
17½a	Footpath (part of path from Kosgolla to Ranugalla)	0 0 7

and bounded as follows : on the north and east by Mahakumbura claimed by Adikara Mudiyansele Menikrala and another ; on the south by the Damunugahamada-ara, Mahakumbura claimed by Adikara Mudiyansele Menikrala and another ; on the west by Mahawatta claimed by Adikara Mudiyansele Menikrala.

Surveyor-General's Office,
Colombo, October 19, 1912.

Scale of 8 Chains to an Inch.

Uva S. O. 43, 1912—1913.

A. H. G. DAWSON,
for Surveyor-General.

Uva Notice No. 4,695.

Notice under "The Waste Lands Ordinances of 1897, 1899, 1900, and 1903."

TAKE notice that unless within three months from January 10, 1913, the persons, if any, who claim any interest in the lands hereinafter mentioned or in any one or more of such lands or to some interest therein make claim in person or in writing to the said lands or any of them or to some interest therein to J. M. Davies, Esq., Special Officer appointed under section 28 of "The Waste Lands Ordinances of 1897, 1899, 1900, and 1903," at his office at Fort, Colombo :

Such Special Officer, in pursuance of the powers vested in him by the said Ordinances, will declare by writing under his hand that the said lands or such of them, as to which no claim has been made, are the property of the Crown.

J. M. DAVIES,
Special Officer.

Description of the Lands referred to.

The following lots situated in the village of Bogahapelessa, in the Kandukara korale of the Buttala division, in the Province of Uva, as described in the annexed diagrams :—

I.—Preliminary plan 236.

Situation : Bogahapelessa village in Kandukara korale of Badulla District.

Lot.	Name of Land.	Extent, A. R. P.
1	Damunuketiyeyaya or Damunuelleyaya, Dehigahatennehenyaya, Hunukotuwelandehena, Mahapareyaya, Kudugalehenyaya, Pammandiyehena, Karametiyahena, Dunkolahenyaya, Tambalehena, Kudupollandahena, Marakkayagewattehena, Dammaudupitiyeyaya, Hompolagodeyaya, Puselkedellehena, Gommānagodeyaya, Balagodahenyaya or Godeheneyaya, Bogahamadehena, Bambaragahalandehenyaya, Kansalandeyaya, Warapitiyeyaya, Dikrodehena, Niyandegodehena, Nitolketiyyaya, Madalandehena, Heraliwattehena, Kolonketiyeyaya, Keenkolonketiyeyaya, Kulugaslandeyaya, Medalanda, Jayasinkoratuwa, Bubulelanda, Galpotteyaya, Munkotuweyaya, Heenkarambeyaya, Mahakarambeyaya, Maussaketiyeyaya, Bomaluwehena, Muttettulandeyaya, Bombugasayaya, Mahayaya.	887 2 39
1½	Part of Maha-ara <i>alias</i> Werelleketiya-ara	4 1 1
1½	Part of Gansabhawa path	0 0 7
1½	Do.	2 0 17
1½	Do.	0 1 9
1½	Do.	0 0 37
1½	Part of Maha-ara, Ambakotuwe-ara, Dikroda-ara, Karametiya-ara, Babule-ara, Kansalanda-ara, and part of Parapa-oya	15 2 15
1½	Kalugahalanda-ara (part)	1 1 15
2	Kalugodemukalana	11 2 15
3	Diyakiulagodapatana	5 3 9
3½	Bombugasellemukalana	2 1 15
9½	Hiwalgodemukalana	0 3 10
10	Diyakiulagodamukalana	16 1 0
11	Kolugodapatana	11 2 22
12	Koralegodamukalana	0 3 14
13	Talahena	34 1 39
14	Keenagoderoda	2 0 2
15	Keenagodepatana	2 1 29
16	Diyakiuwalagodepatana	12 3 33
17	Hompolagodamukalana	4 0 0
18	Hompolagodapatana	9 1 21
19	Hompolagodamukalana	2 3 27
20	Nahakotaremmukalana	3 3 20
20½	Nahakotagale-ara	0 0 35
20½	Hunukete-ara	0 0 33
21	Karagahakapella and Balagodemukalana	14 3 39
22	Balagodekotuwa	3 1 34
23	Do.	1 0 18
24	Bambaragaharodepatana	10 2 32
25	Gonnannegoderoda	8 2 13

Lot.	Name of Land.	Extent, A. R. P.
26	Pusselkadalleroda ..	5 0 38
27	Kansalandemukalana ..	4 2 22
28	Gonnanegodapatana ..	58 2 38
30½	Nelligollearawa ..	0 0 12
35	Kansalandemukalankella and Warapitiyemukalana ..	15 2 26
36	Kansalandepatana ..	1 0 5
37	Godamadegawamukalankella ..	0 3 23
38	Udamolleroda <i>alias</i> Godarupperoda ..	2 2 25
39	Welangahamadakotuwa ..	1 3 24
40	Godarupperoda ..	1 3 28
41	Heenkolonketiyegommana ..	0 3 36
42	Kolonketiyegommana ..	1 0 7
43	Kolonketiyemukalankella ..	1 3 18
44	Medatalawa <i>alias</i> Udumulletalawa ..	2 3 17
45	Dewumandiyegommana ..	0 3 27
46	Dewumandiyemukalana ..	1 1 33
47	Kurunduareemukalana ..	3 0 9
48	Kirimanagodapatana, Niyandagodepatana ..	174 0 31
49	Dikrodekotuwa ..	3 2 22
50	Kirimanagodegommana ..	0 2 36
51	Dikrodekotuwa ..	0 3 34
52	Dikrodemukalana ..	13 1 32
53	Kudumearawemukalana ..	8 1 22
54	Kudumearawehena ..	1 3 0
55½	Ela ..	0 0 2
56½	Do. ..	0 0 11
57	Dikrodemukalana ..	0 3 29
58	Medalandemukalana ..	4 2 8
59	Island ..	0 0 12
60	Do. ..	0 1 16
		1,386 1 3

and bounded as follows : on the north by the village limit of Gangodapanguwa ; on the east by the village limit of Nagahadoruwa, the village limit of Rattarankiwula, the village limit of Kalugala ; on the south by the village limit of Kalugala, the village limit of Giragammana ; on the west by the village limit of Giragammana, the village limit of Welanhinna, the village limit of Naranwatta.

NOTE.—The following lots lying within the above boundaries are excluded from this part of the notice, and their aggregate acreage of 34 acres 1 rood and 27 perches is not included in the extent of 1,386 acres 1 rood and 3 perches given above :—

Preliminary plan 236.

Lot.	Name of Land.	Extent, A. R. P.
A 4	Tennekumburawatta ..	0 1 20
A 4a	Do. ..	0 1 38
A 5	Tennekumburegederawatta ..	2 1 14
6	Marakkayagewatta ..	0 2 27
B 7	Paluwatta ..	0 2 6
B 8	Helawatta, Galkotuwewatta, Tennekumburewatta, Helagederawatta, Kalugollewatta, Gangedarawatta, Egodagederawatta, Lunugalagederawatta, Udagegederawatta, Medagederawatta, Alutgederawatta, Pahalagederawatta, Lindagederawatta, Meegaswatta, Pansalwatta, Egodawatta, Wewewatta, Jambuwatta, Jambugahawatta, Paluwatta, Tennewatta, Kudagalewatta ..	17 1 35
B 9	Helawatta ..	0 1 3
B 9a	Alutwatta ..	0 0 14
C 29	Godaliyaddegedarawatta, Siyambalagahawatta, and Arawewatta ..	4 0 9
C 29½	Part of Gansabhawa path ..	0 0 14
C 30	Nellukotearawa ..	0 2 8
D 31	Nellukotearawawatta ..	0 1 21
D 32	Alutgedarawatta ..	0 1 1
D 33	Alutgedarawatta, Medagedarawatta, Alimadagederawatta, Julgaswatta ..	2 2 17
D 34	Pahalawatta ..	0 3 28
55	Heraliwatta ..	1 3 37
56	Heraliwatta-arawa ..	1 1 15
		34 1 27

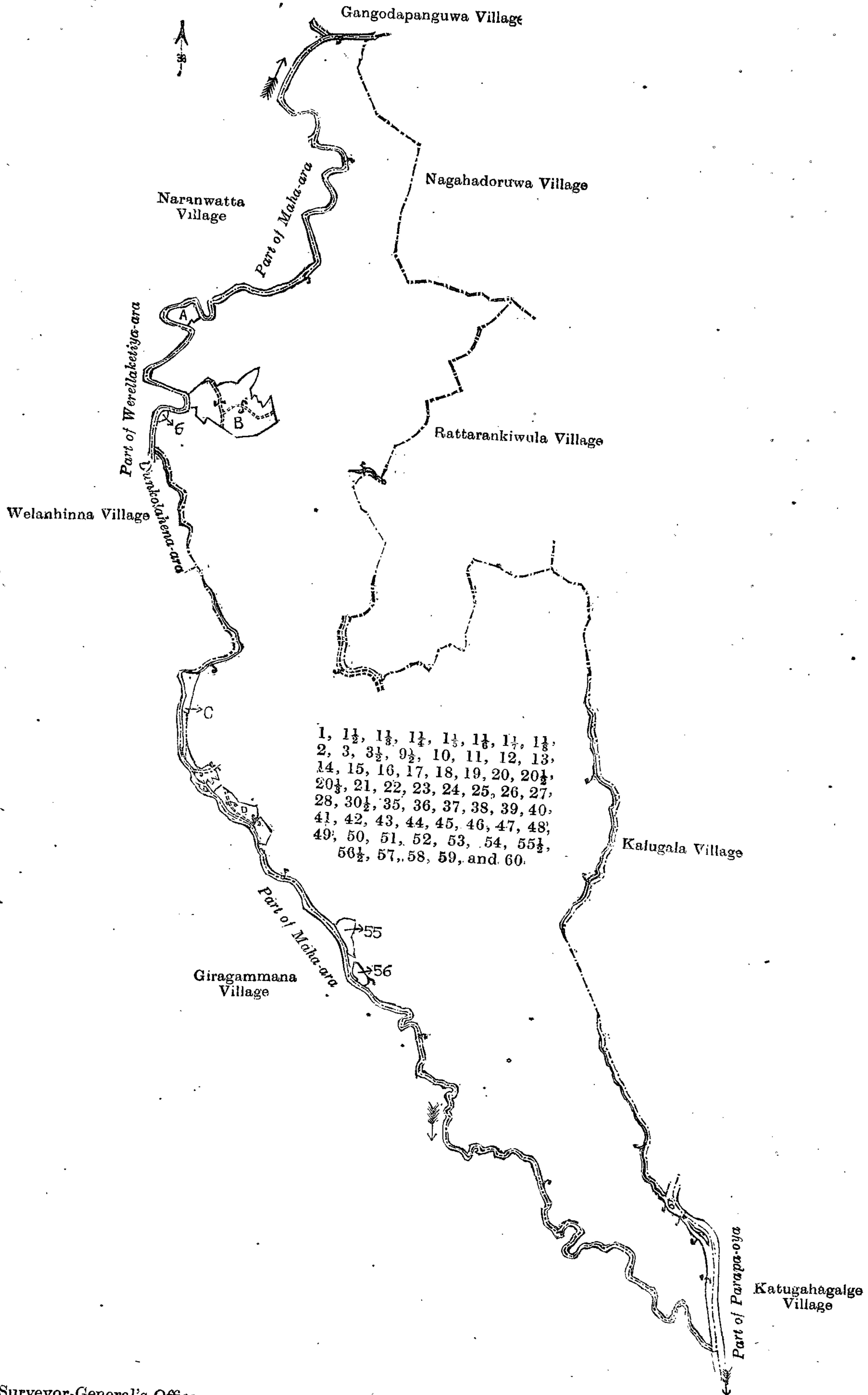
[For Diagram see page 28.]

II.—Preliminary plan 236.

Situation : Bogahapelessa village in Kandukara korale of Badulla District.

Lot.	Name of Land.	Extent, A. R. P.
29½	Part of Gansabhawa path ..	0 0 14

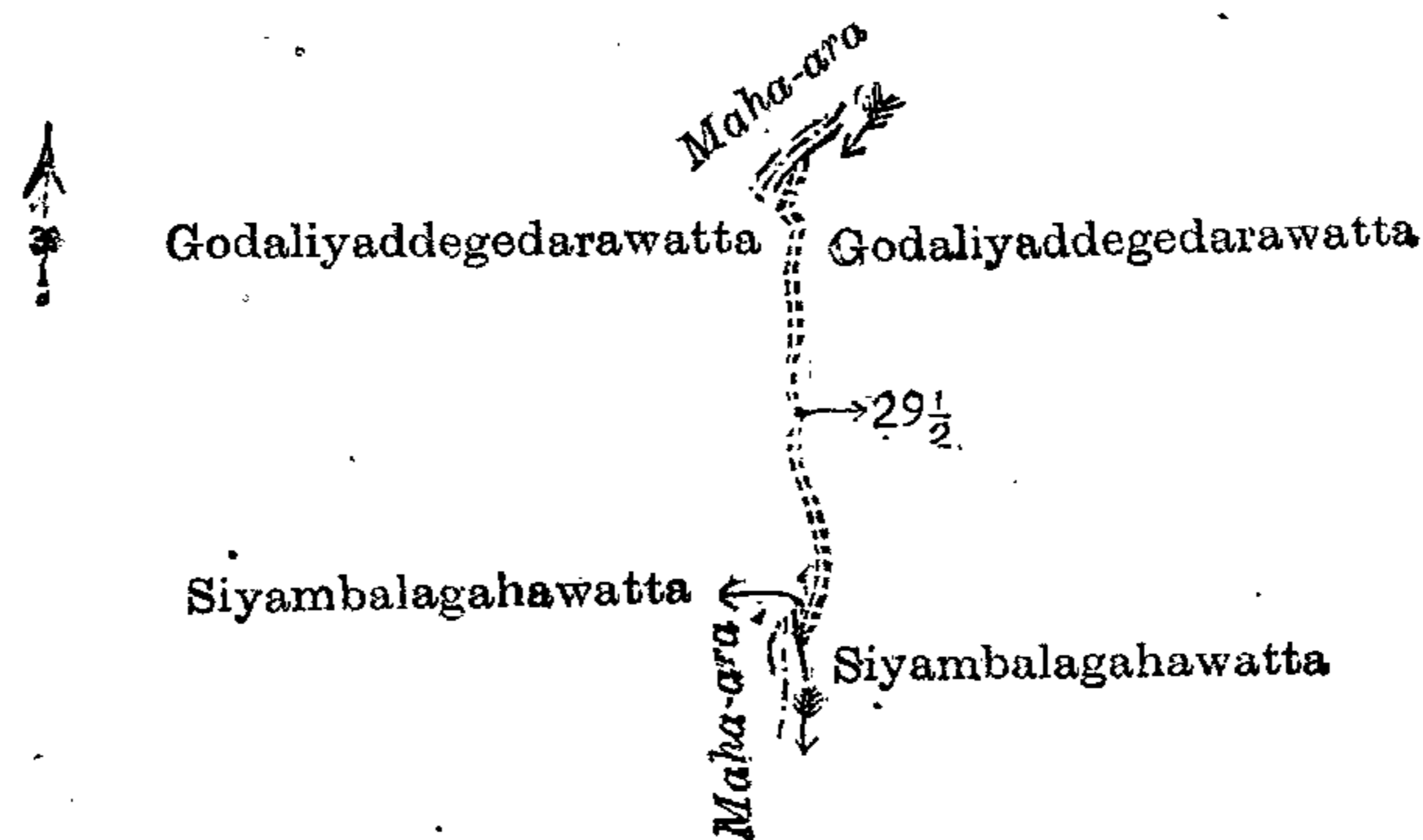
and bounded as follows : on the north by the Maha-ara ; on the east by Godaliyaddagederawatta claimed by Gangedera Jayasin Appuhamy ; on the south by Siyambalagahawatta claimed by Gangedera Jayasin Appuhamy, the Maha-ara ; on the west by Siyambalagahawatta claimed by Gangedera Jayasin Appuhamy, Godaliyaddagederawatta claimed by ditto.



Surveyor-General's Office,
Colombo, September 27, 1912.

Scale of 32 Chains to an Inch.

A. H. G. DAWSON,
for Surveyor-General.



Surveyor-General's Office,
Colombo, September 27, 1912.

Scale of 8 Chains to an Inch.

A. H. G. DAWSON,
for Surveyor-General.

Uva S. O. 44, 1912—1913.

Uva Notice No. 4,696.

Notice under "The Waste Lands Ordinances of 1897, 1899, 1900, and 1903."

TAKE notice that unless within three months from January 10, 1913, the persons, if any, who claim any interest in the lands hereinafter mentioned or in any one or more of such lands or to some interest therein make claim in person or in writing to the said lands or any of them or to some interest therein to J. M. Davies, Esq., Special Officer appointed under section 28 of "The Waste Lands Ordinances of 1897, 1899, 1900, and 1903," at his office at Fert, Colombo:

Such Special Officer, in pursuance of the powers vested in him by the said Ordinances, will declare by writing under his hand that the said lands or such of them, as to which no claim has been made, are the property of the Crown.

J. M. DAVIES,
Special Officer.

Description of the Lands referred to.

The following lots situated in the village of Hirimale, in the Kandukara korale of the Buttala division, in the Province of Uva, as described in the annexed diagrams:—

I.—Preliminary plan 266.

Situation: Hirimale village in Kandukara korale of Badulla District.

Lot.	Name of Land.	Extent, A. R. P.
1	Parts of Kosgolla-oya, Bowela-ara, Kambarankakandura, Metigatta-ara, and ela	9 0 38
2	Abandoned rubber nursery	1 1 29
3	Hirimalehenyaya, Bogaslandeyaya, Pitapotaelahena, Kumburuwetiya, Ritigahaland, and Moragollehenyaya	131 2 33
4	Minor road	1 1 27
5	Hirimalemukalana, Moragollemukalana, Pitapalemukalana, Kambarankakanduremukalana	58 1 30
6	Kambarankakanduremukalana	1 1 13
7	Hirimalegodapatana, Moragollepatana	99 2 29
8	Pitapalemukalana	31 2 19
9	Minor road	0 2 34
12	Do.	0 2 0
13	Footpath	0 0 7
		336 0 19

and bounded as follows: on the north by the village limit of Dambagahawela, the village limit of Bowela; on the east by the village limit of Bowela, the village limit of Keliwessa; on the south by the village limit of Ulwita; on the west by the village limit of Ulwita, the village limit of Hingurekaduwa.

NOTE.—The following lots lying within the above boundaries are excluded from this notice, and their aggregate acreage of 35 acres 2 roods and 9 perches is not included in the acreage of 336 acres and 19 perches given above:—

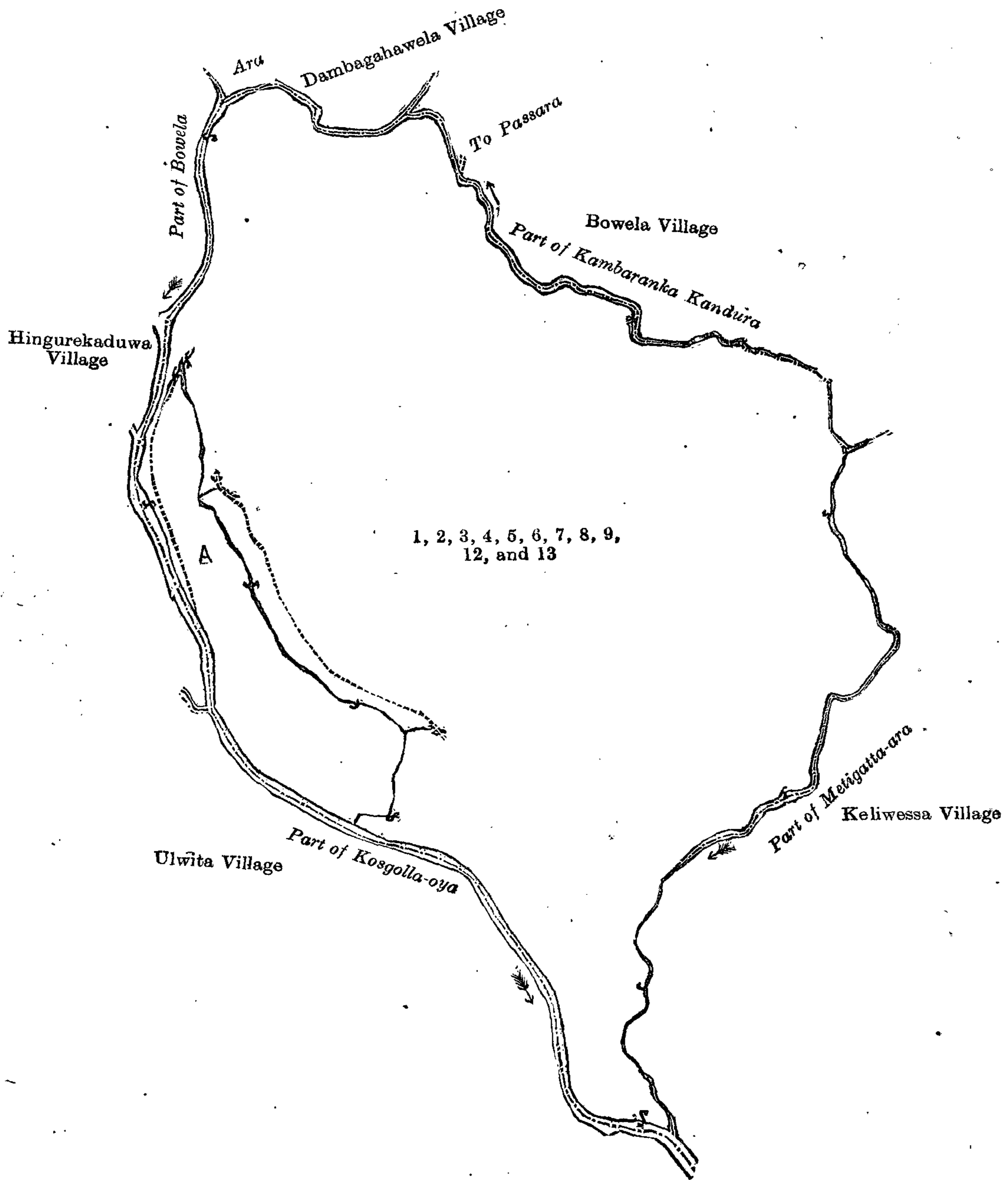
Lot.	Name of Land.	Preliminary plan 266.	Extent, A. R. P.
1a	Ela	0 0 6
1b	Ela	0 0 7
10	Helawatta, Helagodakumburewatta, Godakumburewatta, Walauwewatta	5 2 22
11	Hewapanguwa, Danduarawa, Bogahakumbura, Rambukmulla or Kanuketiyekumbura, Gannilegodakumbura	29 3 14
			35 2 9

[For Diagram see page 30.]

II.—Preliminary plan 266.

Situation: Hirimale village in Kandukara korale of Badulla District.

Lot.	Name of Land.	Extent, A. R. P.
1a	Ela	0 0 6
1b	Ela	0 0 7
		0 0 13

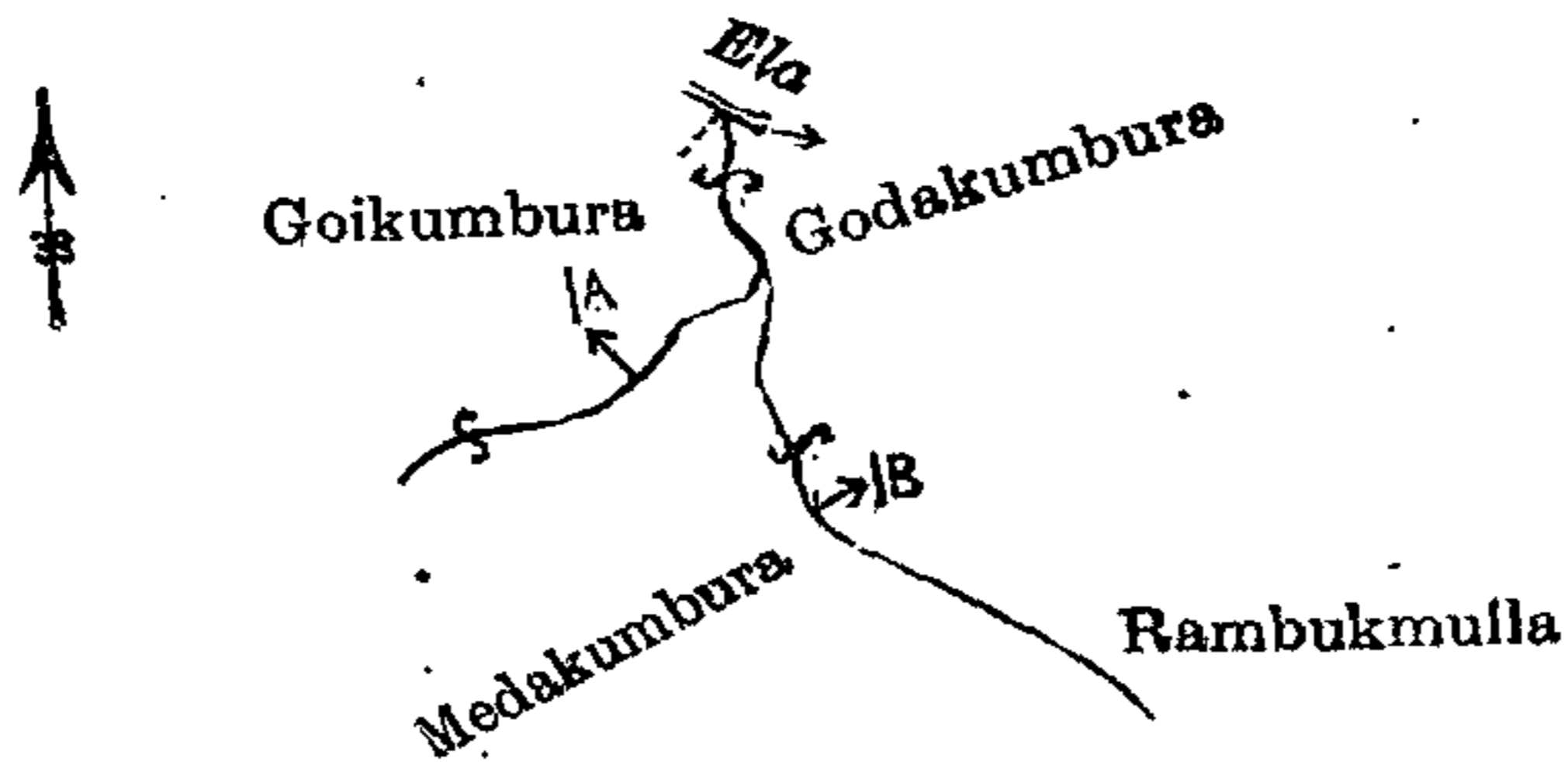


Surveyor-General's Office,
Colombo, November 15, 1912.

Scale of 16 Chains to an Inch.

A. H. G. DAWSON,
for Surveyor-General.

and bounded as follows: on the north by an ela; on the east by Godakumbura claimed by E. N. M. Hudukumarihamy and others, Rambukmulla claimed by ditto; on the south by Medakumbura claimed by E. N. M. Hudukumarihamy and others; on the west by Goikumbura claimed by E. N. M. Hudukumarihamy and E. N. M. Bandara Menika.



Surveyor-General's Office,
Colombo, November 15, 1912.

Scale of 8 Chains to an Inch.

A. H. G. DAWSON,
for Surveyor-General.

Uva S. O. 45, 1912—1913.

Uva Notice No. 4,697.

Notice under "The Waste Lands Ordinances of 1897, 1899, 1900, and 1903."

TAKE notice that unless within three months from January 10, 1913, the persons, if any, who claim any interest in the lands hereinafter mentioned or in any one or more of such lands or to some interest therein make claim in person or in writing to the said lands or any of them or to some interest therein to J. M. Davies, Esq., Special Officer appointed under section 28 of "The Waste Lands Ordinances of 1897, 1899, 1900, and 1903," at his office at Fort, Colombo :

Such Special Officer, in pursuance of the powers vested in him by the said Ordinances, will declare by writing under his hand that the said lands or such of them, as to which no claim has been made, are the property of the Crown.

J. M. DAVIES,
Special Officer.

Description of the Lands referred to.

The following lots situated in the village of Naranwatta, in the Kandukara korale of the Buttala division, in the Province of Uva, as described in the annexed diagram :—

Lot.	Name of Land.	Preliminary plan 240.	Extent, A. R. P.
3	Hapugaslandeyaya, Ilukmandiyeyaya, Kiulemedahena, Kammalgodayaya, Kam-malegodapatana, Pitiyeyaya, Moraketiyeyaya, Ambawatteyaya, Keenagodeyaya, Bombugaselleyaya, Radawagearaweyaya, Velanwatteyaya, Jambugaswatteyaya, Welihileyaya, Wewaranagodeyaya, Kalagasyaya, Watawantenneyaya, Naigalagawayaya, Tengalwatteyaya, Atubendeyaya	578 2 1
11	Kammalgodepatana	2 1 37
12	Do.	1 0 4
13	Ittegalepatana	1 1 15
14	Do.	1 3 28
	Area of roads	2 1 2
	Streams	9 3 18
			597 1 25

and bounded as follows : on the north by part of the Parappa-oya (the village limit of Wasipone), by part of the Parappa-oya (the village limit of Gangoda panguwa) ; on the east by part of the Parappa-oya (the village limit of Gangoda panguwa), part of the Maha-ara (the village limit of Bogahapelessa) ; on the south by part of the Werellaketiya-ara (the village limit of Bogahapelessa), part of the Dambagaha-ara ; on the west by the Katuwa-ara, the village limit of Welanhinna, the Mala-ara, Keenagaha-ara (the village limit of Welanhinna), a footpath, part of the Kamalgode-ara (the village limit of Kahattamba), part of the Parappa-oya (the village limit of Wasipone).

NOTE.—The following lots lying within the above boundaries are excluded from this notice, and their aggregate acreage of 20 acres 1 rood and 9 perches is not included in the acreage of 597 acres 1 rood and 25 perches given above :—

Lot.	Name of Land.	Preliminary plan 240.	Extent, A. R. P.
A 5	Wadakahakiulewatta	1 2 22
A 6	Do.	0 2 9
B 9	Pahalawatta, Pahalawattewatta	2 0 24
B 10	Pahalawatta, Henwalawatta	0 3 20
1	Pihillewatta	0 3 28
2	Watawanepahalagedarawatta, Watawanealutgedarawatta, Watawaneambalantenne-watta	5 1 3
4	Yahalewatta, Siyambalakotegahawatta, Ralagegedarahelawatta, Ralagegedarapalle-watta, Egodawatta, Meeambagahawatta, Pahalagedarawatta, Alutgedarawatta, Kotaneluwewatta	6 3 14
7	Pitiyegedara-arawa (T. P. 202,245)	0 3 0
8	Heraliwatta	0 2 38
15	Pitiyeyayaparapawatta	0 2 11
			20 1 9

[For Diagram see page 32.]

Kegalla Notice No. 4,698.

Notice under "The Waste Lands Ordinances of 1897, 1899, 1900, and 1903."

TAKE notice that unless within three months from January 10, 1913, the persons, if any, who claim any interest in the lands hereinafter mentioned or in any one or more of such lands make claim in person or in writing to the said lands or any of them or to some interest therein to M. M. Wedderburn, Esq., Special Officer appointed under section 28 of "The Waste Lands Ordinances of 1897, 1899, 1900, and 1903," at his office at Fort, Colombo :

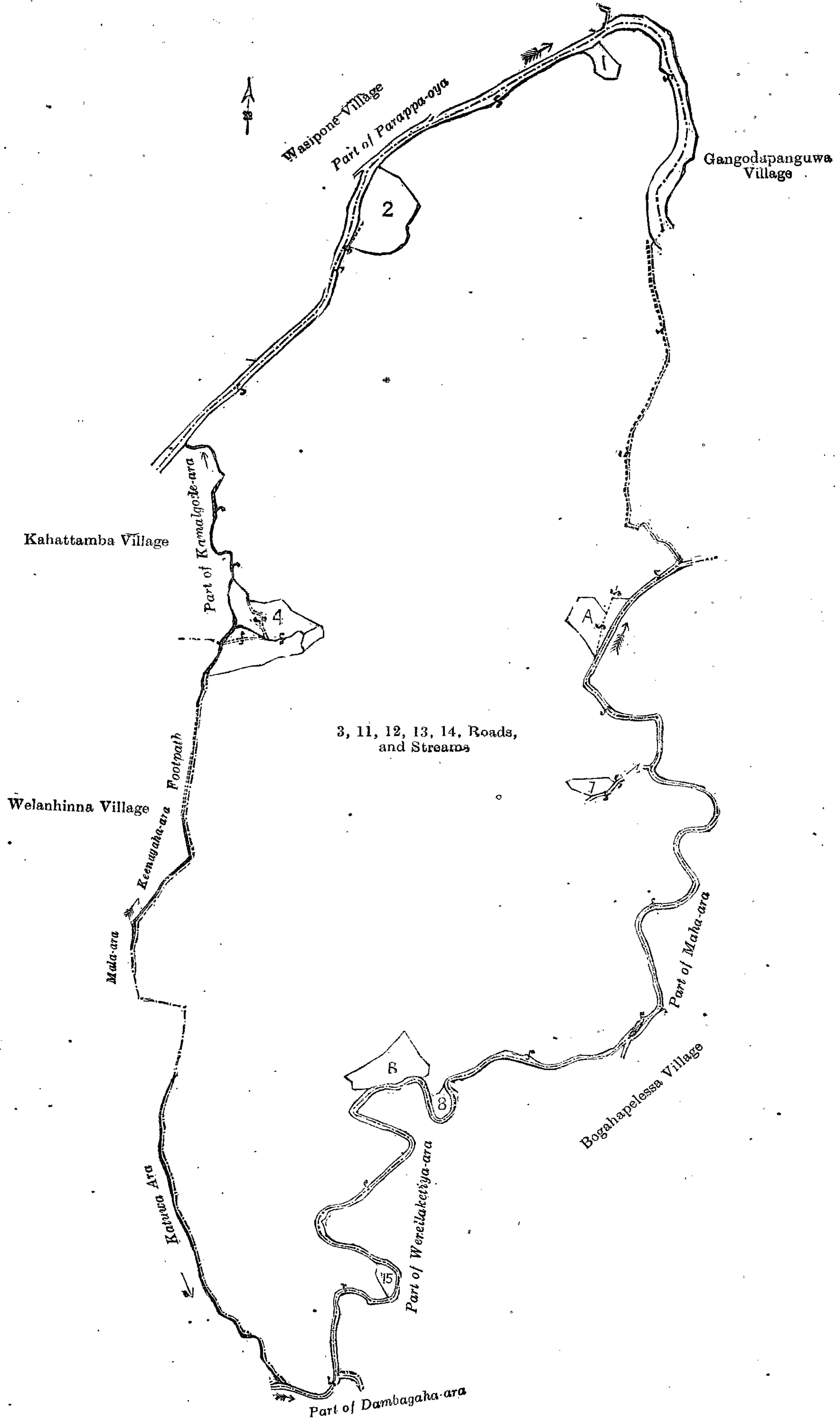
Such Special Officer, in pursuance of the powers vested in him by the said Ordinances, will declare by writing under his hand that the said lands or such of them, as to which no claim has been made, are the property of the Crown.

M. M. WEDDERBURN,
Special Officer.

Description of the Lands referred to.

The following lots situated in the village of Diyasunnata, in the Kinigoda korale of the Kegalla District, in the Province of Sabaragamuwa, as described in the annexed diagrams :—

Lot.	Name of Land.	Preliminary plan 108.	Extent, A. R. P.
29a	Wayagollewatta	0 0 29



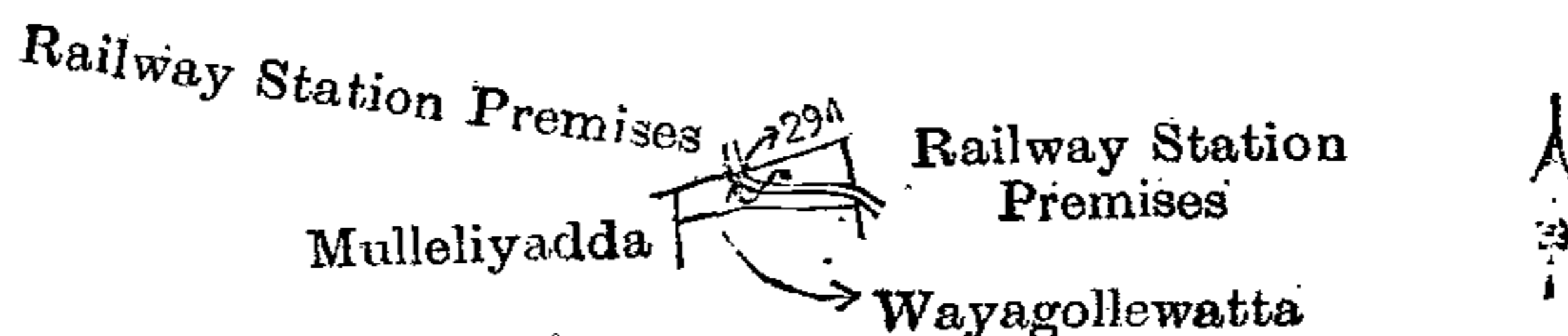
3, 11, 12, 13, 14, Roads,
and Streams

Surveyor-General's Office,
Colombo, November 23, 1912.

Scale of 16 Chains to an Inch.
Uva S. O. 46, 1912—1913.

A. H. G. DAWSON,
for Surveyor-General.

and bounded as follows : on the north and east by the railway station premises ; on the south by Wayagollewatta claimed by Mana Sana Abdul Rahiman Marikar ; on the west by Mulleliyadda claimed by the heirs of Madawalagamage Gabriel Appu.



Surveyor-General's Office,
Colombo, November 4, 1912.

Scale of 8 Chains to an Inch.

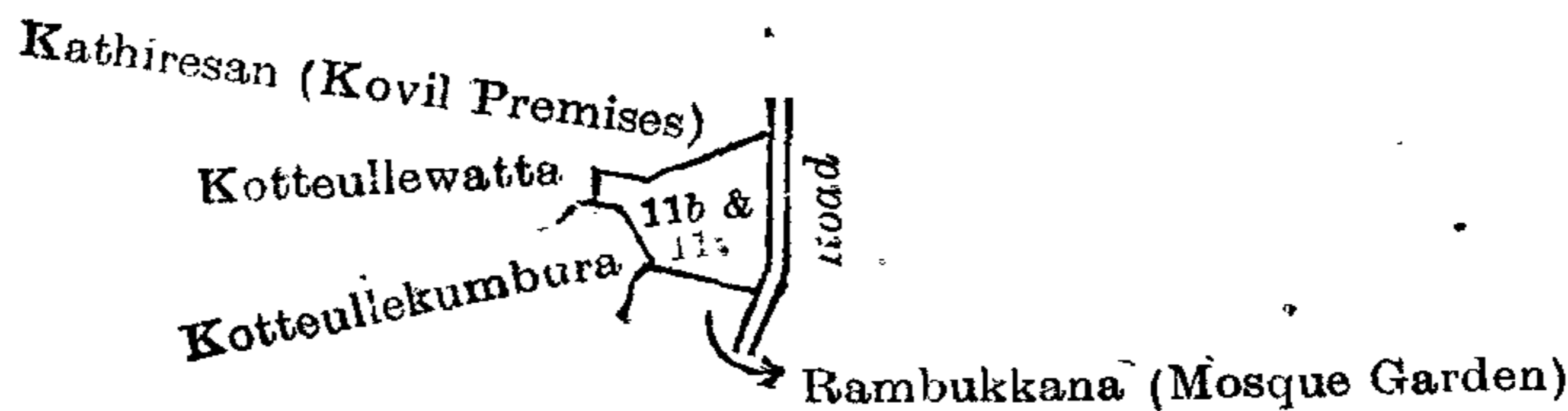
A. H. G. DAWSON,
for Surveyor-General.

II.—Preliminary plan 108.

Situation : Diyasunnata village in Kinigoda korale of Kegalla District.

Lot.	Name of Land.	Extent, A. R. P.
11b	Kongahamulahena..	0 1 8
11c	Do.	0 0 33
		0 2 1

and bounded as follows : on the north by the Kathiresan Kovil premises ; on the east by a road ; on the south by Rambukkana Mosque garden ; on the west by Kotteullekumbura claimed by Tamby Lebbe Mohammed Abbu Bakkar and others, Kotteullewatta claimed by Anna Kutti Mosa.



Surveyor-General's Office,
Colombo, November 4, 1912.

Scale of 8 Chains to an Inch.


A. H. G. DAWSON,
for Surveyor-General.

III.—Preliminary plan 108.

Situation : Diyasunnata village in Kinigoda korale of Kegalla District.

Lot.	Name of Land.	Extent, A. R. P.
29b	Railway station premises	0 0 7

and bounded as follows : on the north by the railway station premises ; on the east and south by Wayagollewatta claimed by Mana Sana Abdul Rahaman Marikar ; on the west by the Railway station premises.



Surveyor-General's Office,
Colombo, November 4, 1912.

Scale of 8 Chains to an Inch.

A. H. G. DAWSON,
for Surveyor-General.

Kegalla S. O. 6, 1912—1913.

FINAL ORDERS.

Kurunegala S. O. No. 502.

Order under Section 2 of "The Waste Lands Ordinances of 1897, 1899, 1900, and 1903,"
declaring Lands to be Crown Property.

In the matter of the lands commonly called or known as Gurandagahamulawala *alias* wewa (tank), ela (stream), Wekandeyayemukalana, Wekandeyaya, &c., situate in the village of Yakalla, in the Ihalawisideke korale of the Hiriyala hatpattu of the Kurunegala District, in the North-Western Province, and of "The Waste Lands Ordinances of 1897, 1899, 1900, and 1903."

THE notice required by section 1 of "The Waste Lands Ordinances of 1897, 1899, 1900, and 1903," having been duly published in manner prescribed by that section in respect of the above-named lands (*vide* Notice No. 4,425), and no claim having been made to the said lands or to any interest therein within the period of three months from the date specified in the said notice, I, John Murray Davies, Special Officer appointed under section 28 of the said Ordinances, under and by virtue of the powers vested in me in that behalf by section 2 of the said Ordinances, do hereby on October 28, 1912, order and declare that the said lands, as more fully described herein below, situate in the village of Yakalla, in the Ihalawisideke korale of the Hiriyala hatpattu of the Kurunegala District, in the North-Western Province, and shown as lots 2, 3, 4, 5, 6, 7, 7½, 25e, 25k, 26a, 29, 30, 20½, 32, 33, and 22 in preliminary plan 1,189, and in the annexed diagrams, and containing in extent 50 acres and 11 perches, are the property of the Crown.

Description of the Lands referred to.

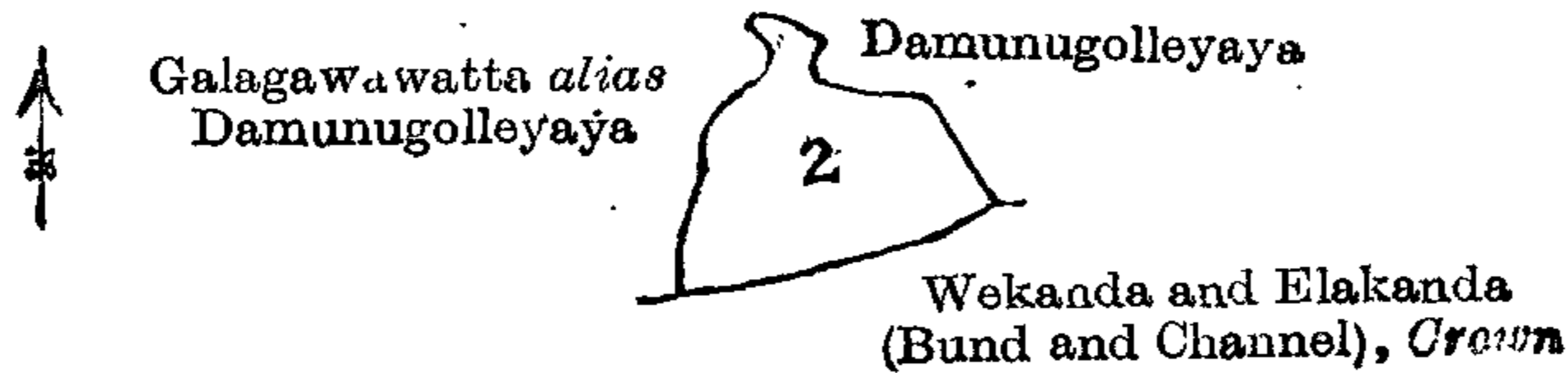
The following lots situated in the village of Yakalla, in the Ihalawisideke korale of the Hiriyala hatpattu of the Kurunegala District, in the North-Western Province, as described in the annexed diagrams:—

I.—Preliminary plan 1,189.

Situation : Yakalla village in Ihalawisideke korale of Hiriyala hatpattu of Kurunegala District.

Lot.	Name of Land.	Extent, A. R. P.
2	Gurandagahamulawala <i>alias</i> Wewa (tank)	1 1 22

and bounded as follows : on the north and east by Damunugolleyaya claimed by Meena Kuna Hamidu and another ; on the south by Wekanda and Elakanda (bund and channel) claimed by Crown ; on the west by Galagawawatta *alias* Damunugolleyaya claimed by Konara Mudiyanseleage Ukku Banda.



Surveyor-General's Office,
Colombo, December 6, 1911.

Scale of 8 Chains to an Inch.

A. H. G. DAWSON,
for Surveyor-General.

II.—Preliminary plan 1,189.

Situation : Yakalla village in Ihalawisideke korale of Hiriyala hatpattu of Kurunegala District.

Lot.	Name of Land.	Extent, A. R. P.
3	Ela (stream)	1 3 32
4	Wekandeyayemukalana	13 3 29
5	Wekandeyaya	4 1 5
6	Wekanda and Elakanda (bund and channel)	12 2 36
		32 3 22

and bounded as follows : on the north by the village limit of Poramulla, Galagawawatta *alias* Damunugolleyaya claimed by Konara Mudiyanseleage Ukku Banda, Gurandagahamula *alias* Wewa (tank) to be declared the property of the Crown under the Waste Lands Ordinances, Damunugolleyaya claimed by Meena Kuna Hamidu and another, a sluice ; on the east by the village limit of Batalagoda, Boraluwemukalana to be declared to be property of the Crown under the Waste Lands Ordinances, the village limit of Batalagoda, Boraluwemukalana to be declared the property of the Crown under the Waste Lands Ordinances, the village limit of Batalagoda ; on the south by the village limit of Inguruwatta, the village limit of Badagane ; on the west by Aittabandarabindunkada-ela (stream) claimed by the Crown, Boraluwemukalana to be declared the property of the Crown under the Waste Lands Ordinances, Aittabandarabindunkada-ela (stream) claimed by the Crown, Boraluwemukalana to be declared the property of the Crown under the Waste Lands Ordinances, ela (stream) claimed by the Crown, Boraluwemukalana claimed by the Crown, Konkumburewatta sold by the Crown, Konkumbura claimed by Miyana Kuna Hamidu and others, Konkumburewatta claimed by the Crown, T. P. 250,152, Wekandeyayekele claimed by the Crown, Yakalle-ela (stream) claimed by the Crown, T. P. 250,152, Amunapitiyawatta claimed by the Crown, Etgalahena *alias* Amunapitiyawatta sold by the Crown, Amunapitiyawattehena sold by the Crown, Polpitiyawatta claimed by Konara Mudiyanseleage Dingiri Banda and others, Polpitiyawatta (reservation) claimed by the Crown, an ela, Milla-madakumbura claimed by Konara Mudiyanseleage Dingiri Banda and others, Wetakayamadepillewa sold by the Crown, T. P. 250,150.

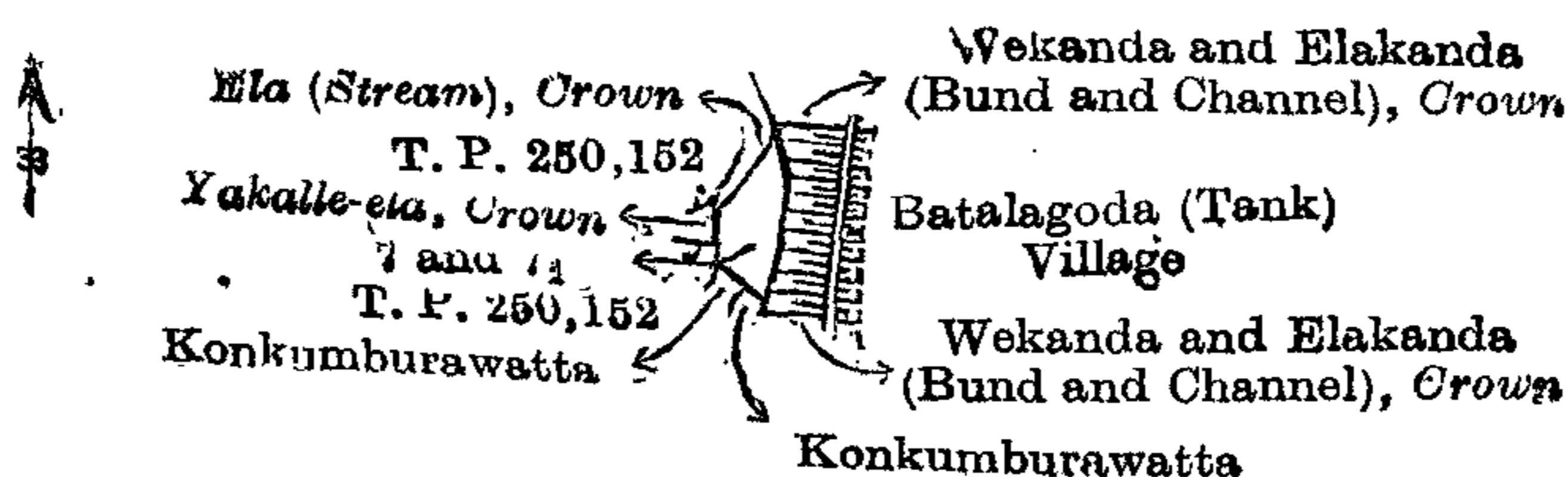
[For Diagram see page 35.]

III.—Preliminary plan 1,189.

Situation : Yakalla village in Ihalawisideke korale of Hiriyala hatpattu of Kurunegala District.

Lot.	Name of Land.	Extent, A. R. P.
7	Wekandeyayekele	0 0 16
7½	Wekandeyayekele (bed of old stream)	0 0 14
		0 0 30

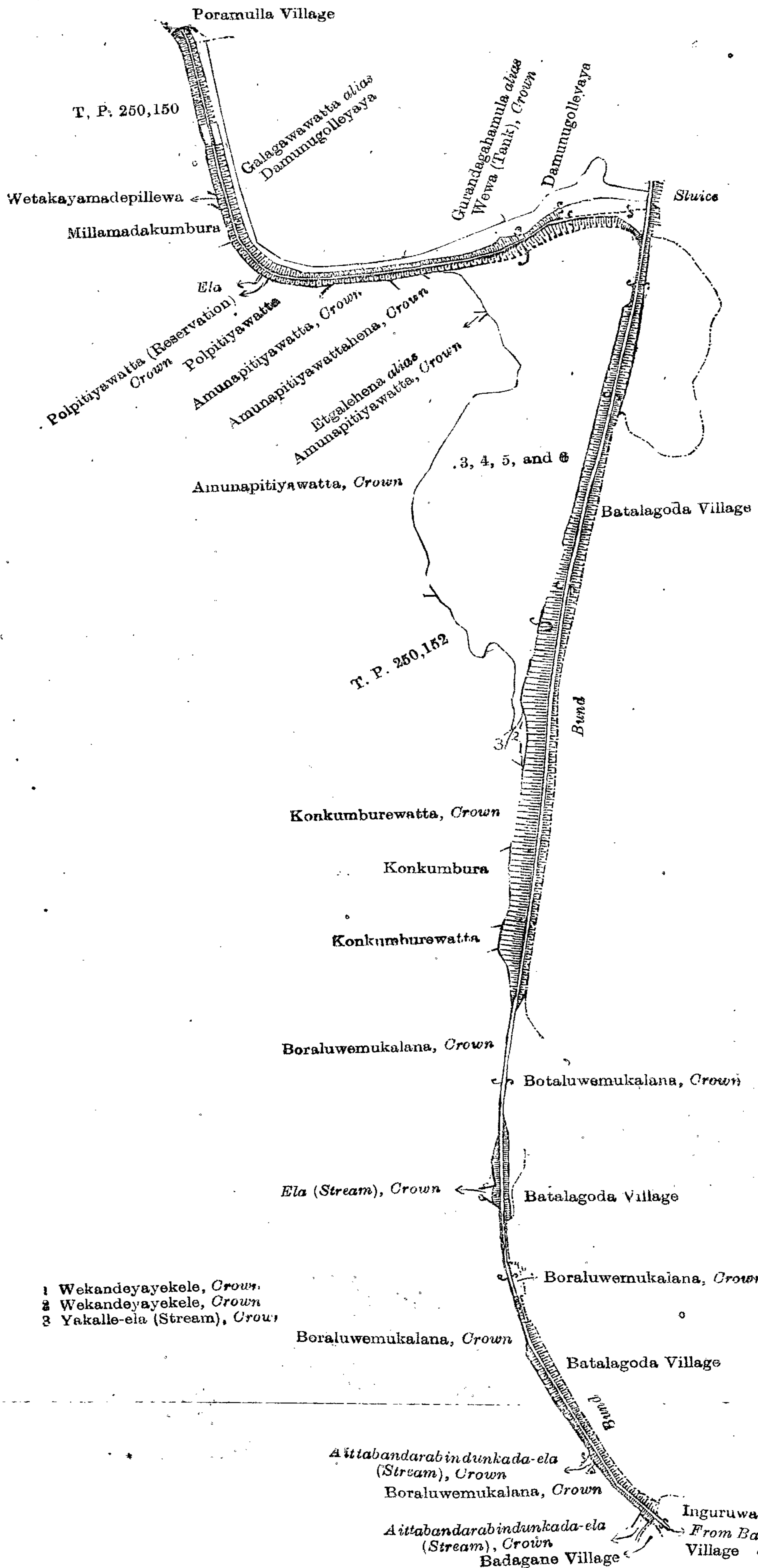
and bounded as follows : on the north by Wekanda and Elakanda (bund and channel) claimed by the Crown ; on the east by the village limit of Batalagoda (tank) ; on the south by Wekanda and Elakanda (bund and channel) claimed by the Crown, Konkumburawatta sold by the Crown ; on the west by Konkumburawatta claimed by Miyana Kuna Hamidu and others, T. P. 250,152, Yakalle-ela claimed by the Crown, T. P. 250,152, ela (stream) claimed by the Crown.



Surveyor-General's Office,
Colombo, December 6, 1911.

Scale of 8 Chains to an Inch.

A. H. G. DAWSON,
for Surveyor-General.



Surveyor-General's Office,
Colombo, December 6, 1911.

Scale of 8 Chains to an Inch.

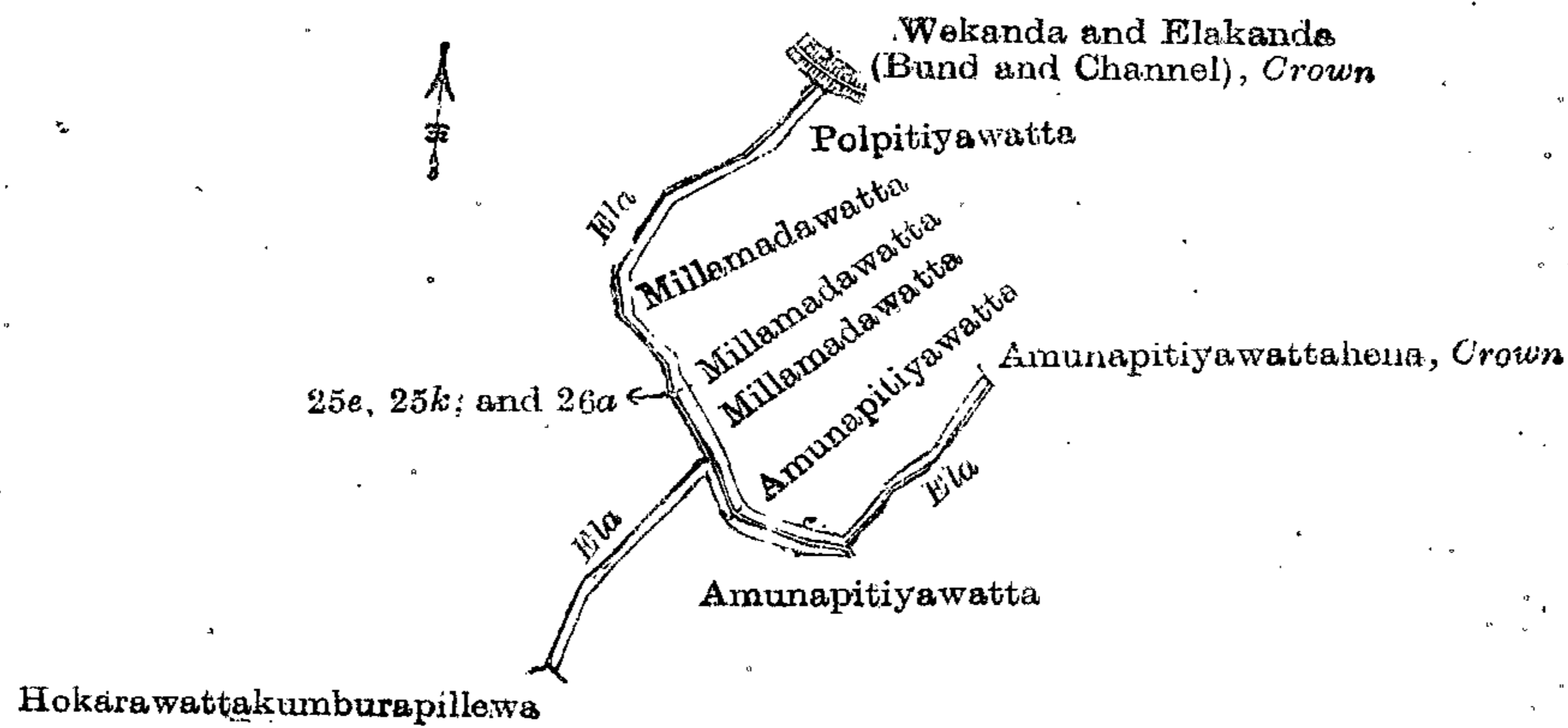
A. H. G. DAWSON,
for Surveyor-General.

IV.—Preliminary plan 1,189.

Situation : Yakalla village in Ithalawisideke korale of Hiriyala hatpattu of Kurunegala District.

Lot.	Name of Land.	Extent, A. R. P.
25e	Polpitiyawatta (ela and reservation)	0 0 30
25k	Do. (do.)	0 0 7
26a	Ela and reservation	0 1 30
		0 2 27

and bounded as follows : on the north by an ela, Wekanda and Elakanda (bund and channel) claimed by the Crown ; on the east by Polpitiyawatta claimed by Konara Mudiyansele Dingiri Banda and others, Millamadawatta claimed by Miyanna Kuna Hamidu and others, Millamadawatta sold by the Crown, Millamadawatta claimed by Miyana Kuna Hamidu and others, Amunapitiyawatta sold by the Crown, Amunapitiyawattahena claimed by the Crown ; on the south by an ela, Amunapitiyawatta sold by the Crown ; on the west by Hokorawattakumburapillewa sold by the Crown, an ela.



Surveyor-General's Office,
Colombo, December 6, 1911.

Scale of 8 Chains to an Inch.


A. H. G. DAWSON,
for Surveyor-General.

V.—Preliminary plan 1,189.

Situation : Yakalla village in Ithalawisideke korale of Hiriyala hatpattu of Kurunegala District.

Lot.	Name of Land.	Extent, A. R. P.
29	Yakalle-ela (stream)	0 0 14

and bounded as follows : on the north by ela (stream) claimed by Crown ; on the east by Wekandeyayekele to be declared the property of the Crown under the Waste Lands Ordinances ; on the south by T. P. 250,152 ; on the west by Yakalle-ela and Kuda-oya (streams) claimed by the Crown, T. P. 250,152.



Surveyor-General's Office,
Colombo, December 6, 1911.

Scale of 8 Chains to an Inch.

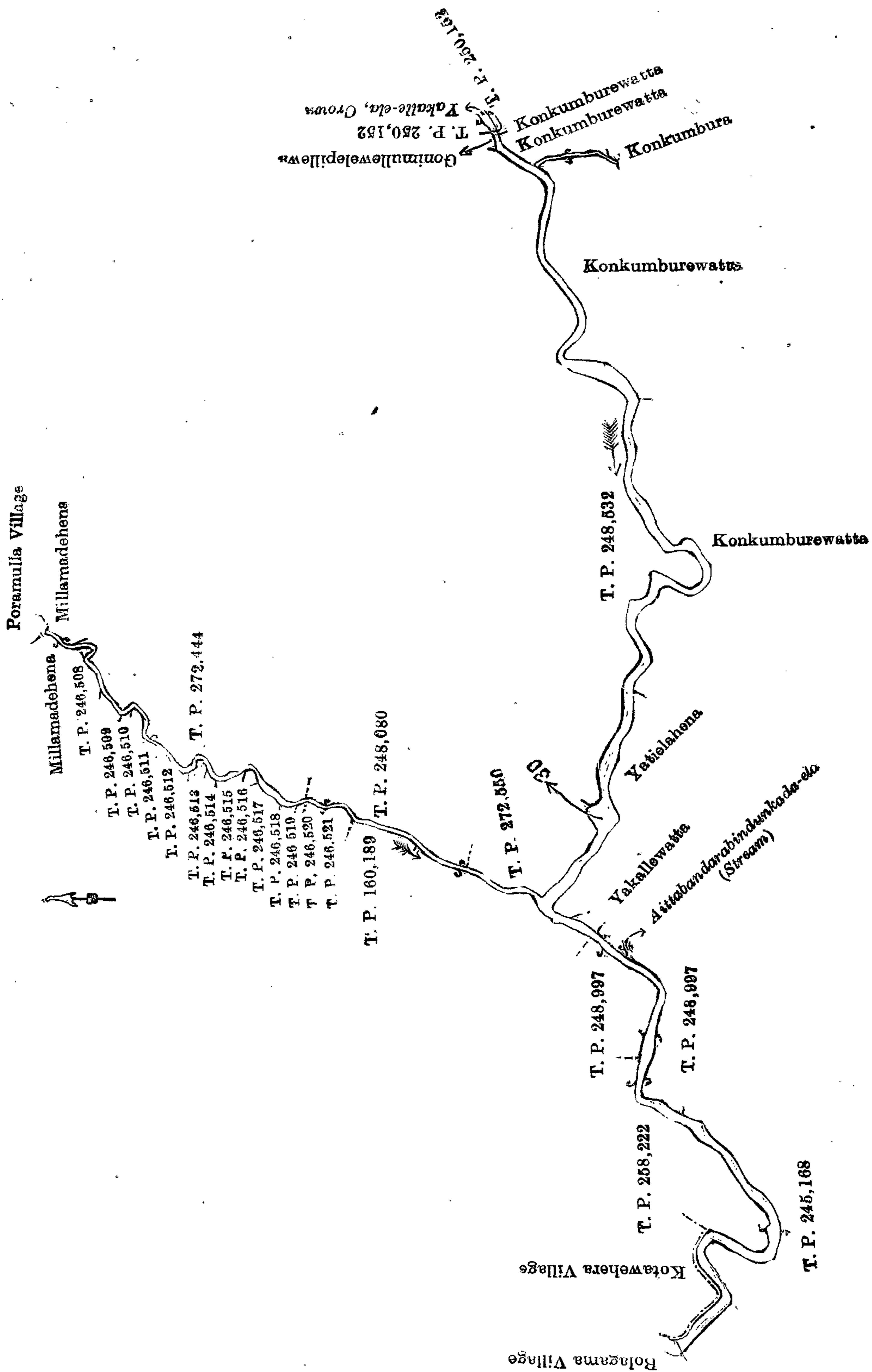
A. H. G. DAWSON,
for Surveyor-General.

VI.—Preliminary plan 1,189.

Situation : Yakalla village in Ithalawisideke korale of Hiriyala hatpattu of Kurunegala District.

Lot.	Name of Land.	Extent, A. R. P.
30	Yakalle-ela and Kanda-oya (streams)	3 3 36

and bounded as follows : on the north by the village limit of Kotawehera, T. Ps. 258,222, 248,997, 160,189, 246,521, 246,520, 246,519, 246,518, 246,517, 246,516, 246,515, 246,514, 246,513, 246,512, 246,511, 246,510, 246,509, 246,508, Millamadehena sold by the Crown, the village limit of Paramulla, Millamadehena sold by the Crown, T. Ps. 272,444, 248,080, 272,550, 248,532, Gonimullewelepillewa claimed by Miyana Kuna Hamidu and another ; on the east by T. P. 250,152, Yakalle-ela claimed by the Crown, T. P. 250,152 ; on the south by Konkumburewatta claimed by Miyana Kuna Hamidu and others, Konkumburewatta sold by the Crown, Konkumbura claimed by Miyana Kuna Hamidu and others, Konkumburewatta sold by the Crown, Yatielahena sold by the Crown, Yakallewatta sold by the Crown, the Aittabanda bindunkanda-ela (stream), T. Ps. 248,997, 245,168 ; on the west by the village limit of Bolagama.



Surveyor-General's Office,
Colombo, December 6, 1911.

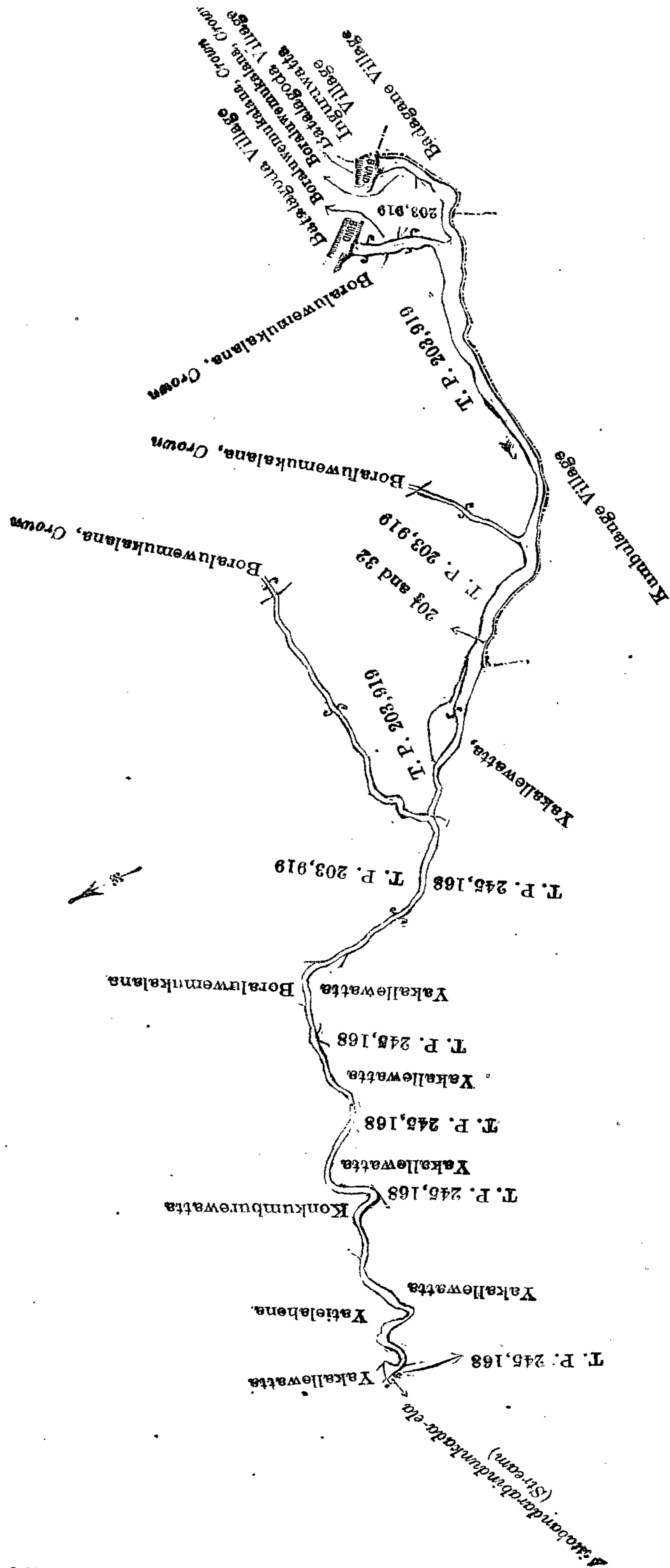
Scale of 8 Chains to an Inch.

A. H. G. DAWSON,
for Surveyor-General.

VII.—Preliminary plan 1,189.
Situation : Yakalla village in Ihalawisideke korale of Hiriyala hatpattu of Kurunegala District.

Lot.	Name of Land.	Extent, A. R. P.
201 $\frac{3}{4}$	Boraluwamukalana	0 1 4
32	Aittabandarabindunkada-ela (stream)	1 2 3
		<hr/>
		1 3 7
		D 5

and bounded as follows: on the north by Yakallewatta sold by the Crown, Yatielahena sold by the Crown, Konkumburewatta sold by the Crown, Boraluwemukalana sold by the Crown, T. P. 203,919, Boraluwemukalana claimed by the Crown; on the east by T. P. 203,919, Boraluwemukalana claimed by the Crown, T. P. 203,919, Boraluwemukalana claimed by the Crown, the village limit of Batalagoda, Boraluwemukalana claimed by the Crown, T. P. 203,919, Boraluwemukalana claimed by the Crown, the village limit of Batalagoda, the village limit of Inguruwatta, the village limit of Badagane; on the south by the village limit of Badagane, the village limit of Kumbulange, Yakallewatta claimed by the Crown; on the west by Yakallewatta sold by the Crown, T. P. 245,168, Yakallewatta sold by the Crown, T. P. 245,168, Yakallewatta sold by the Crown, T. P. 245,168, the Aittabandarabindunkada-ela (stream).



Surveyor-General's Office,
Colombo, December 6, 1911.

Scale of 8 Chains to an Inch.

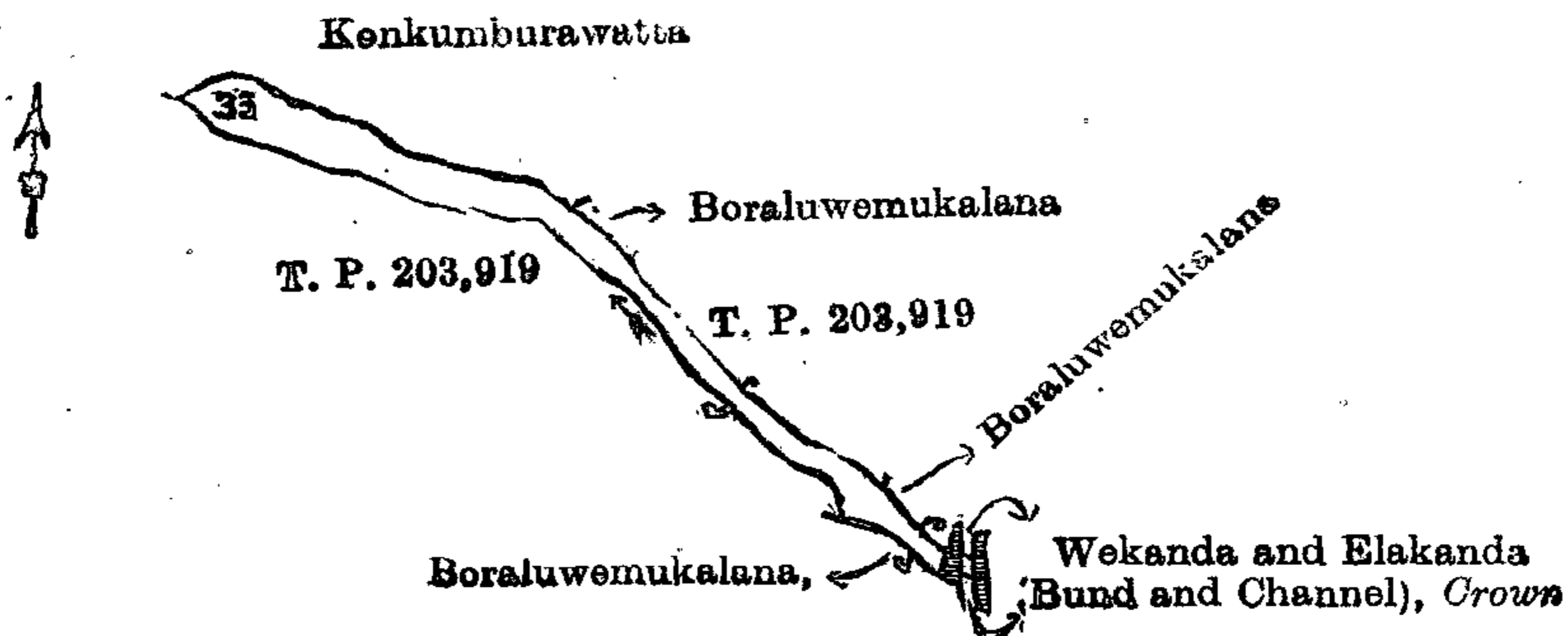
A. H. G. DAWSON,
for Surveyor-General.

VIII.—Preliminary plan 1,189.

Situation : Yakalla village in Ihalawisideke korale of Hiriyala hatpattu of Kurunegala District.

Lot.	Name of Land.	Extent, A. R. P.
33	Ela	1 1 7

and bounded as follows : on the north by Konkumburawatta sold by the Crown, Boraluwemukalana sold by the Crown ; on the east by T. P. 203,919, Boraluwemukalana sold by the Crown, Wekanda and Elakanda (bund and channel) claimed by the Crown ; on the south by Boraluwemukalana sold by the Crown, T. P. 203,919 ; on the west by T. P. 203,919.



Surveyor-General's Office,
Colombo, December 6, 1911.

Scale of 8 Chains to an Inch.

A. H. G. DAWSON,
for Surveyor-General.

IX.—Preliminary plan 1,189.

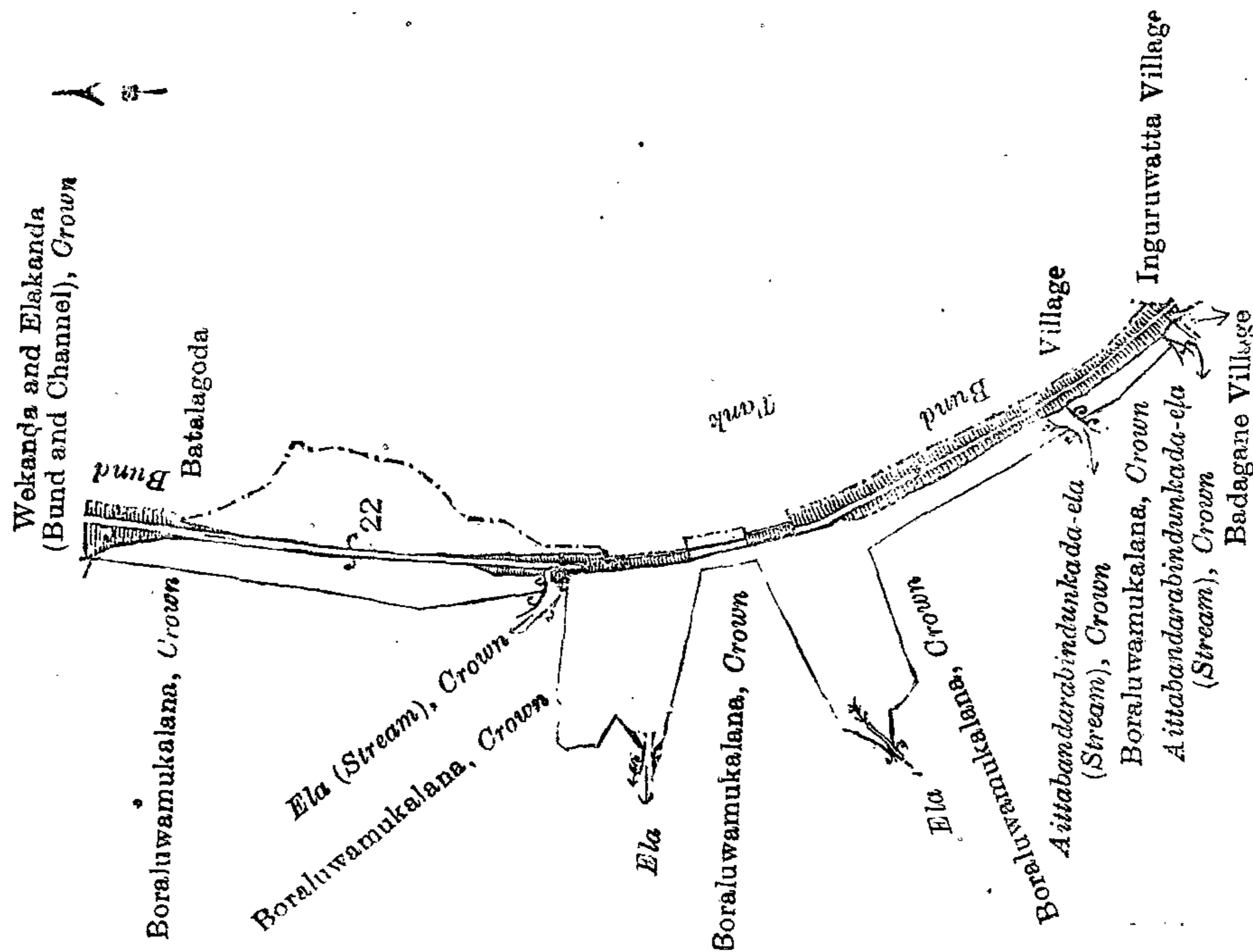
Situation : Yakalla village in Ihalawisideke korale of Hiriyala hatpattu of Kurunegala District.

Lot.	Name of Land.	Extent, A. R. P.
22	Boraluwamukalana (reservation for bund)	7 3 6

and bounded as follows : on the north by Wekanda and Elakanda (bund and channel) claimed by the Crown ; on the east by a bund, the village limit of Batalagoda, a tank, a bund, the village limit of Batalagoda, the village limit of Inguruwatta ; on the south by the village limit of Badagane, Aittabandarabindunkada-ela (stream) claimed by the Crown, Boraluwemukalana declared to be Crown property under the Waste Lands Ordinances, Aittabandarabindunkada-ela (stream) claimed by the Crown, Boraluwamukalana declared to be Crown property under the Waste Lands Ordinances, an ela, Boraluwamukalana declared to be Crown property under the Waste Lands Ordinances, an ela, Boraluwamukalana declared to be Crown property under the Waste Lands Ordinances, ela (stream) claimed by the Crown, Boraluwamukalana declared to be Crown property under the Waste Lands Ordinances.

October 28, 1912.

J. M. DAVIES,
Special Officer.



Surveyor-General's Office,
Colombo, February 5, 1912.

Scale of 8 Chains to an Inch.

A. H. G. DAWSON,
for Surveyor-General.

Kurunegala S. O. No. 503.

Order under Section 2 of "The Waste Lands Ordinances of 1897, 1899, 1900, and 1903,"
declaring Lands to be Crown Property.

In the matter of the lands commonly called or known as Warahena, Maragahamulahena (rocky chena), Pinliyaddaismattu (swamp and rock), &c., situate in the village of Neligama, in the Mahagalboda Egoda korale of the Hiriyala hatpattu of the Kurunegala District, in the North-Western Province, and of "The Waste Lands Ordinances of 1897, 1899, 1900, and 1903."

THE notice required by section 1 of "The Waste Lands Ordinances of 1897, 1899, 1900, and 1903," having been duly published in manner prescribed by that section in respect of the above-named lands (*vide* Notice No. 4,486), and no claim having been made to the said lands or to any interest therein within the period of three months from the date specified

in the said notice, I, John Murray Davies, Special Officer appointed under section 28 of the said Ordinances, under and by virtue of the powers vested in me in that behalf by section 2 of the said Ordinances, do hereby on November 23, 1912, order and declare that the said lands, as more fully described herein below, situate in the village of Neligama, in the Mahagalboda Egoda korale of the Hiriyala hatpattu of the Kurunegala District, in the North-Western Province, and shown as lots L 867, G 868, H 868, L 868, L 867½, O 868b, Q 868d, C 869e in preliminary plan 1,932, and in the annexed diagrams, and containing in extent 46 acres 3 roods and 19 perches, are the property of the Crown.

Description of the Lands referred to.

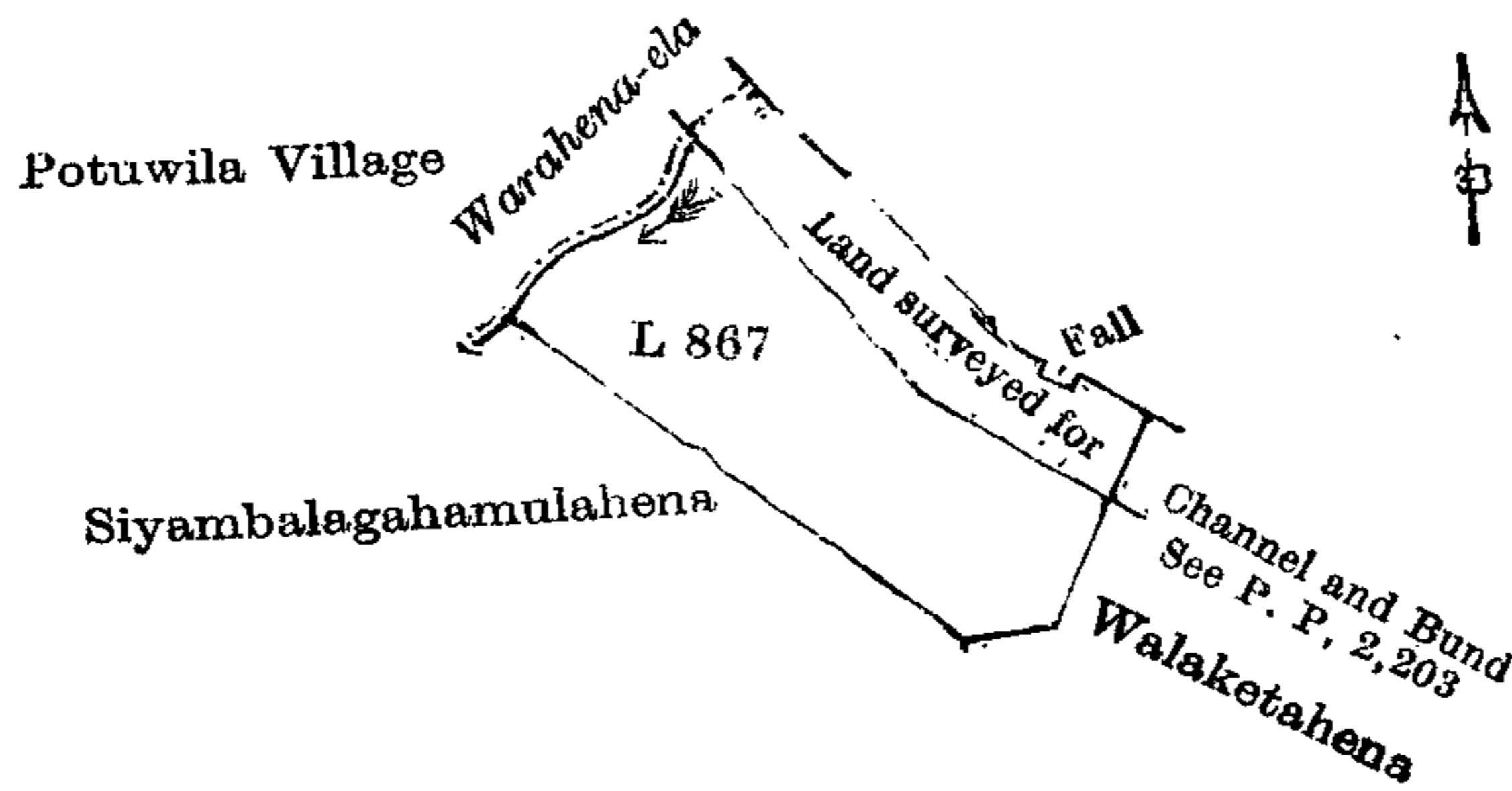
The following lots situated in the village of Neligama, in the Mahagalboda Egoda korale of the Hiriyala hatpattu of the Kurunegala District, in the North-Western Province, as described in the annexed diagrams :—

I.—Preliminary plan 1,932.

Situation : Neligama village in Mahagalboda Egoda korale of Kurunegala District.

Lot.	Name of Land.	Extent, A. R. P.
L 867	Warahena	0 3 18

and bounded as follows : on the north by land surveyed for channel and bund ; on the east by Walaketahena sold by the Crown ; on the south by Siyambalagahamulahena sold by the Crown ; on the west by the Warahena-ela.



Surveyor-General's Office,
Colombo, February 6, 1912.

Scale of 4 Chains to an Inch.

A. J. WICKWAR,
for Surveyor-General.

II.—Preliminary plan 1,932.

Situation : Neligama village in Mahagalboda Egoda korale of Kurunegala District.

Lot.	Name of Land.	Extent, A. R. P.
G 868	Maragahamulahena (rocky chena)	3 1 28
H 868	Pinliyaddaismatta (swamp and rock)	0 2 6
		3 3 34

and bounded as follows : on the north by Diggolehena, Kolongahahena sold by the Crown ; on the east by Pillegollehena, Kahatagahahena, Wanmullehena sold by the Crown, a rock, Wamullehena claimed by the Crown ; on the south by Panliyadda claimed by Appuhamy and now sold by Crown, Galakumbura claimed by ditto and others, Ambagahakumbure-isseraha claimed by Bandirala, Helambagahakumbura claimed by Ukku and Kalu ; on the west by Helambagahakumbura claimed by Lapaya, Bulukumbura claimed by Ukku and Kalu, Bulukumbura claimed by Ukku Menika, Bulukumburapillewa claimed by Ukku and Kalu, a rock, Migahamulahena claimed by Menikawadaunga Meniki and another, Gambirigahamulawatta claimed by Ukku and Kalu, Kogahamulawatta claimed by Subaya Appuwa and Kiri.



Surveyor-General's Office,
Colombo, February 6, 1912.

Scale of 4 Chains to an Inch.

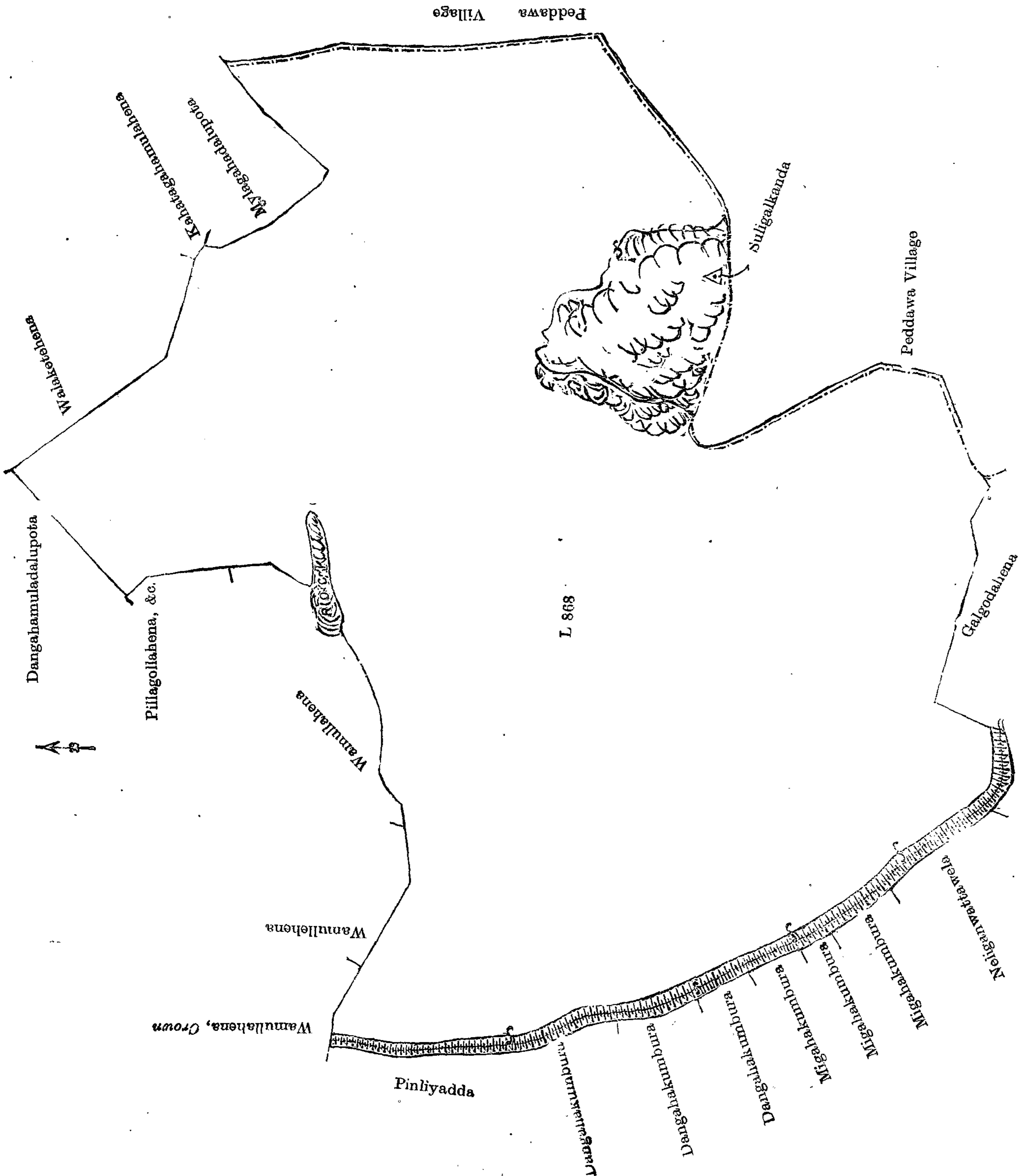
A. J. WICKWAR,
for Surveyor-General.

III.—Preliminary plan 1,932.

Situation : Neligama village in Mahagalboda Egoda korale of Kurunegala District.

Lot.	Name of Land.	Extent, A. R. P.
L 868	Neligamawewa (tank)	41 0 36

and bounded as follows : on the north by Wamullahena claimed by the Crown and now sold by the Crown, Wamullehena sold by the Crown, Pillagollahena, &c., sold by the Crown, Dangahumuladalupota claimed by Tegis Appu, Walaketehena sold by the Crown, Kahatagahamulahena claimed by the Crown and now sold by the Crown, Mylagahadalupota claimed by Ratnayaka Mudiyansele Dingiri Appu ; on the east by the village limit of Peddawa ; on the south by Galgodahena sold by the Crown ; on the west by Neliganwattawela claimed by Tikiri Banda, Migahakumbura claimed by ditto, Migahakumbura claimed by Sohandirala Vidane, Migahakumbura claimed by Lensua, Dangahakumbura claimed by Punchirala, Dangahakumbura claimed by Punchirala and another, Dangahakumbura claimed by Tikiri Banda, Pinliyadda claimed by Appnhamy.



Surveyor-General's Office,
Colombo, February 6, 1912.

Scale of 4 Chains to an Inch.

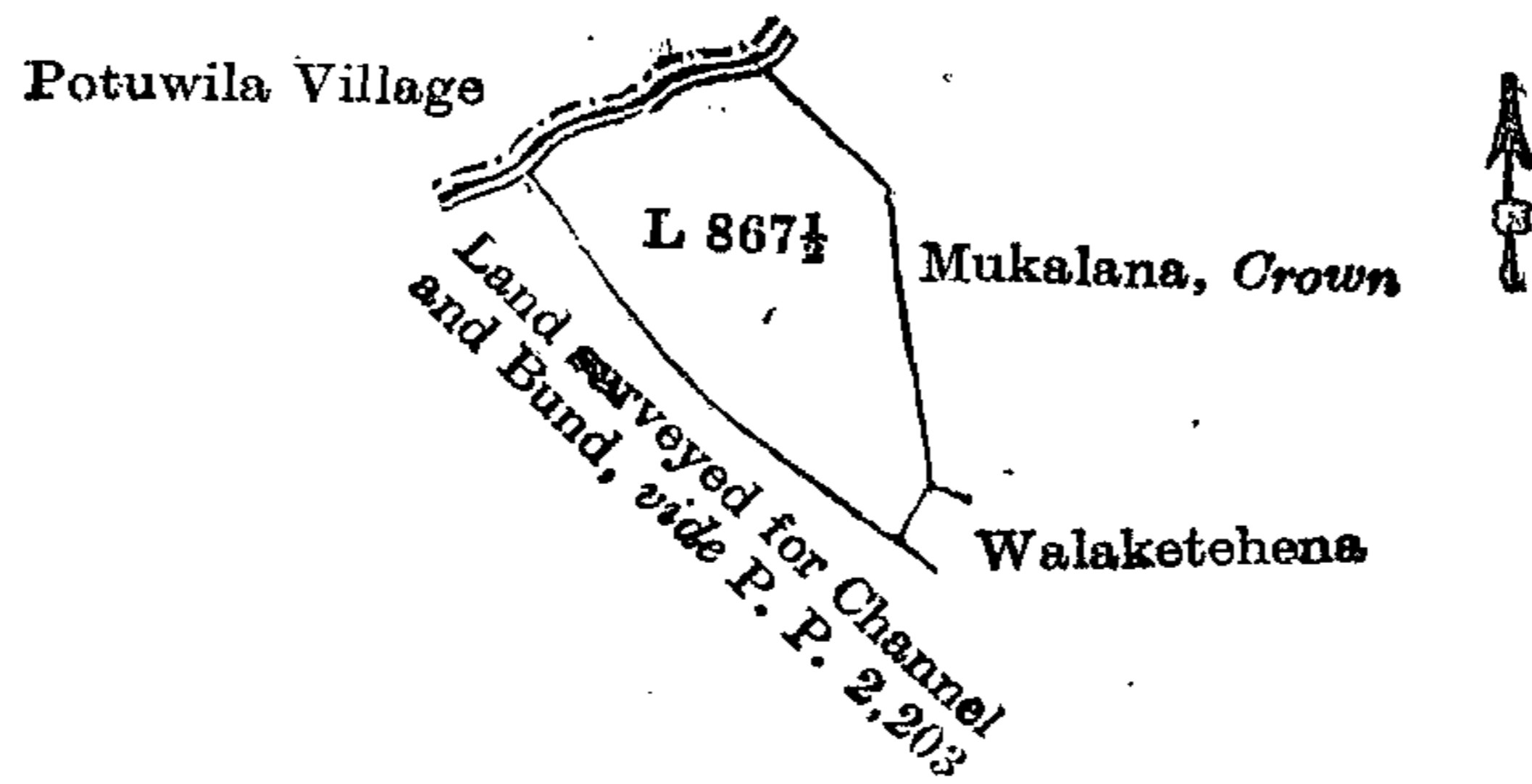
A. J. WICKWAR,
for Surveyor-General.

IV.—Preliminary plan 1,932.

Situation : Neligama village in Mahagalboda Egoda korale of Kurunegala District.

Lot.	Name of Land.	Extent, A. R. P.
L 867½	Warahena	0 2 13

and bounded as follows : on the north by the village limit of Potuwila ; on the east by Mukalana claimed by the Crown, Walaketeheha sold by the Crown ; on the south and west by a land surveyed for channel and bund (*vide* preliminary plan 2,203).



Surveyor-General's Office,
Colombo, June 28, 1912.

Scale of 4 Chains to an Inch.

A. J. WICKWAR,
for Surveyor-General.

V.—Preliminary plan 1,932.

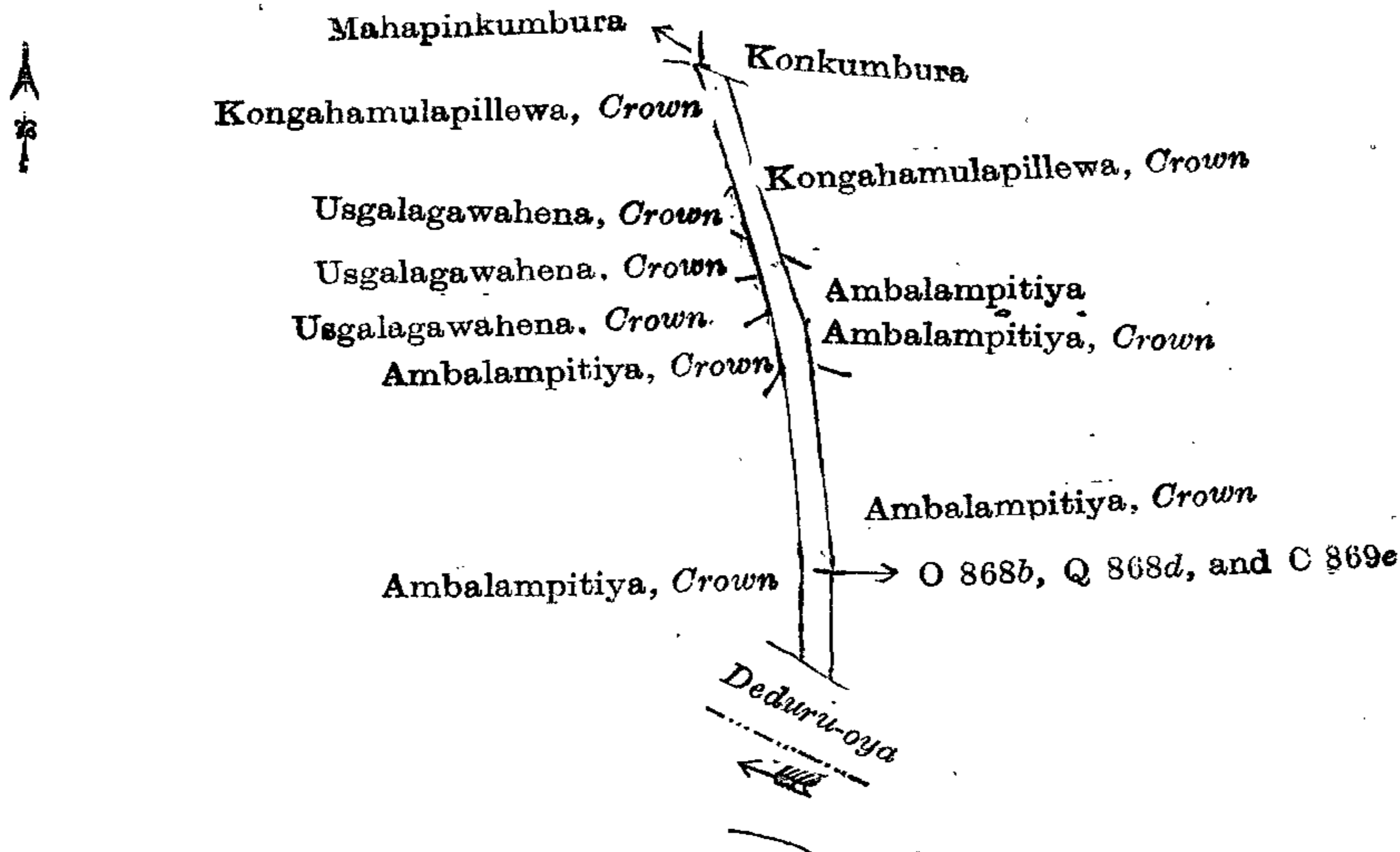
Situation : Neligama village in Mahagalboda Egoda korale of Kurunegala District.

Lot.	Name of Land.	Extent, A. R. P.
O 868b	Para (Gansabhawa road)	0 0 6
Q 868d	Do.	0 0 10
C 869e	Do.	0 0 22
		0 0 38

and bounded as follows : on the north by Mahapinkumbura claimed by the Sulugal Vihare, Konkumbura granted on certificate of quiet possession ; on the east by Kongahamulapillewa claimed by the Crown and now sold by the Crown, Ambalampitiya claimed by Matugamage Don Thegis Appuhamy, Ambalampitiya claimed by the Crown and now sold by the Crown ; on the south by the Deduru-oya ; on the west by Ambalampitiya claimed by the Crown and now sold by the Crown, Usgalagawahena claimed by the Crown and now sold by the Crown, Kongahamulapillewa claimed by the Crown and now sold by the Crown.

November 23, 1912.

J. M. DAVIES,
Special Officer.



Surveyor-General's Office,
Colombo, June 28, 1912.

Scale of 4 Chains to an Inch.

A. J. WICKWAR,
for Surveyor-General.

Kurunegala S. O. No. 504.

Order under Section 2 of "The Waste Lands Ordinances of 1897, 1899, 1900, and 1903,"
declaring Lands to be Crown Property.

In the matter of the lands commonly called or known as Karambewatta, Makulwewawatta (road reservation), Wewapahalapillewa (road reservation), Gansabhawa para (road), situate in the village of Kebilila, in the Mahagalboda Egoda korale of the Hiriya hatpattu of the Kurunegala District, in the North-Western Province, and of "The Waste Lands Ordinances of 1897, 1899, 1900, and 1903."

THE notice required by section 1 of "The Waste Lands Ordinances of 1897, 1899, 1900, and 1903," having been duly published in manner prescribed by that section in respect of the above-named lands (*vide* Notice No. 4,489), and no claim having been made to the said lands or to any interest therein within the period of three months from the date specified in the said notice, I, John Murray Davies, Special Officer appointed under section 28 of the said Ordinances, under and by virtue of the powers vested in me in that behalf by section 2 of the said Ordinances, do hereby on November 25, 1912, order and declare that the said land, as more fully described herein below, situate in the village of Kebilila, in the Mahagalboda Egoda korale of the Hiriya hatpattu of the Kurunegala District, in the North-Western Province, and shown as lots P 848f, B 848a, C 848a, B 848d, F 848a, P 848d in preliminary plan 1,922 and in the annexed diagrams, and containing in extent 3 acres and 2.5 perches, are the property of the Crown.

Description of the Lands referred to.

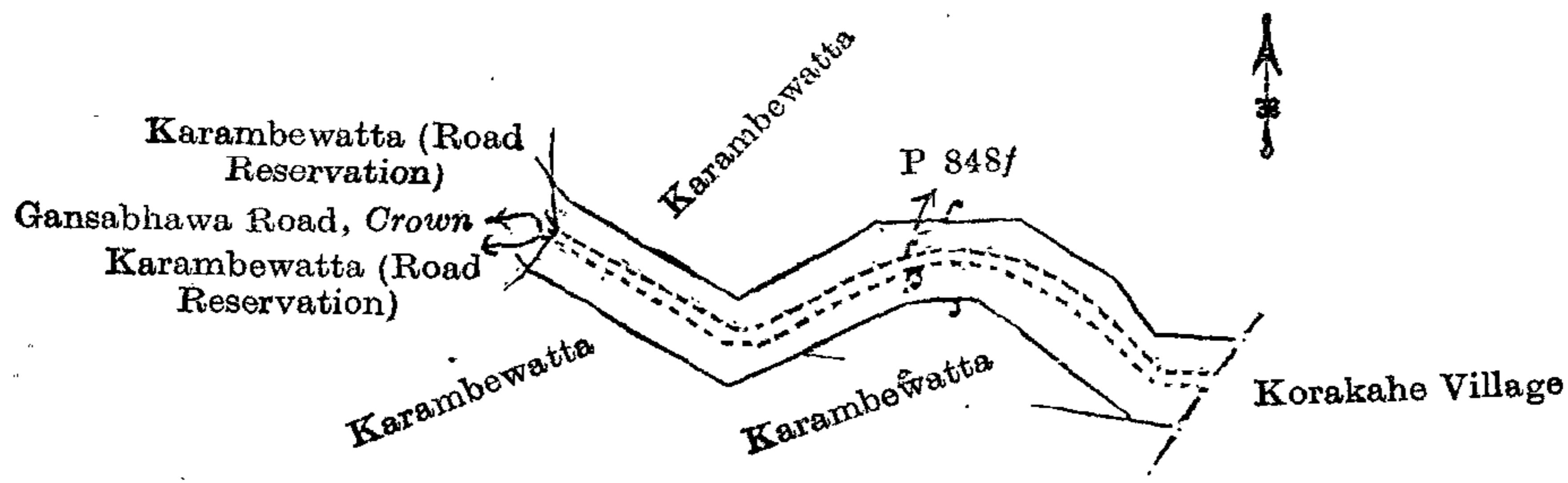
The following lots situated in the village of Kebilila, in the Mahagalboda Egoda korale of the Hiriyala hatpattu of the Kurunegala District, in the North-Western Province, as described in the annexed diagrams:—

I.—Preliminary plan 1,922.

Situation : Kebilila village in Mahagalboda Egoda korale of Kurunegala District.

Lot.	Name of Land.	Extent, A. R. P.
P 848f	Karambewatta	0 2 33

and bounded as follows : on the north by Karambewatta sold by the Crown ; on the east by the village limit of Korakahe ; on the south by Karambewatta sold by the Crown ; on the west by Karambewatta (road reservation) sold by the Crown, the Gansabhawa road to be declared the property of the Crown under the Waste Lands Ordinances, Karambewatta (road reservation) sold by the Crown.



Surveyor-General's Office,
Colombo, July 12, 1912.

Scale of 4 Chains to an Inch.

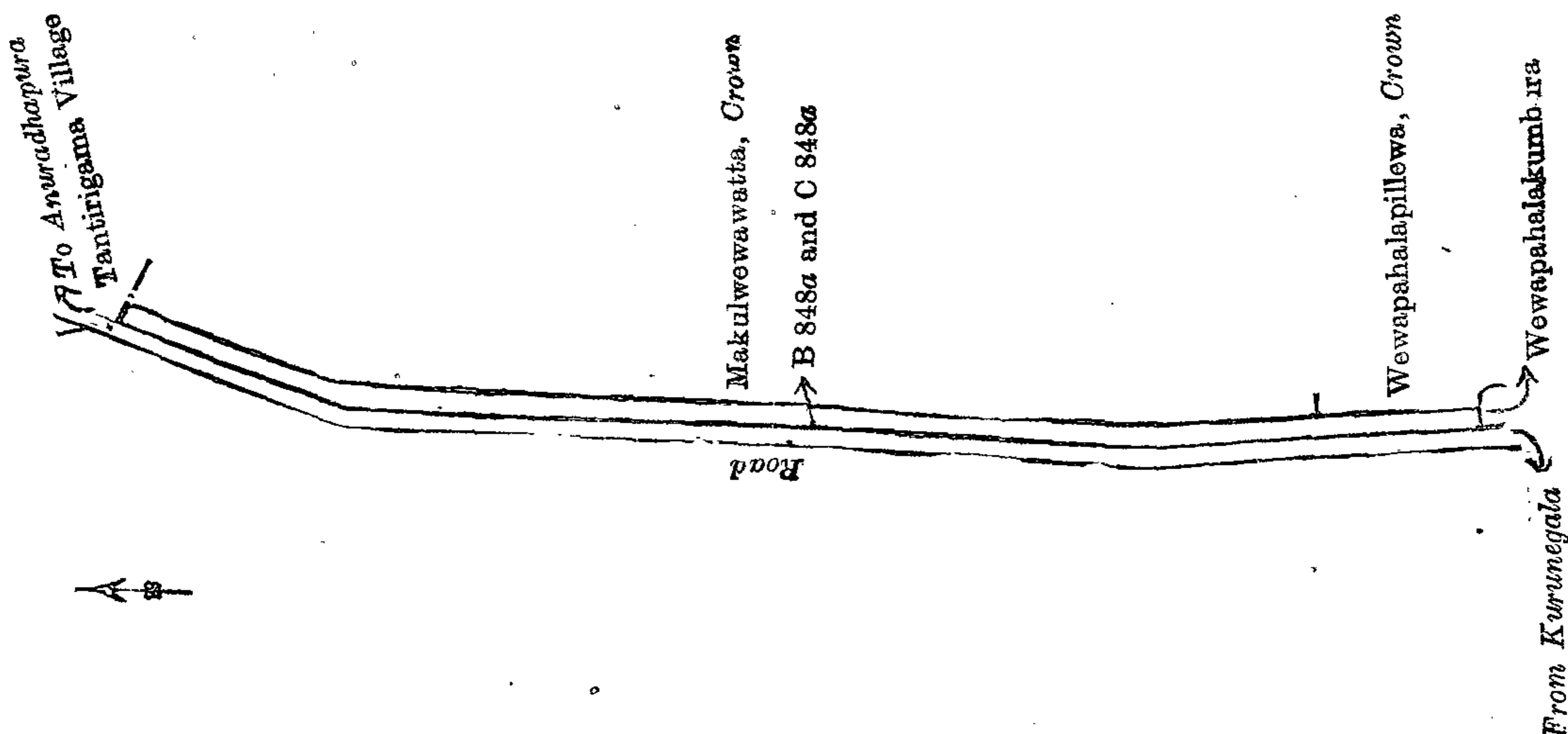
A. J. WICKWAR,
for Surveyor-General.

II.—Preliminary plan 1,922.

Situation : Kebilila village in Mahagalboda Egoda korale of Kurunegala District.

Lot.	Name of Land.	Extent, A. R. P.
B 848a	Makulwewawatta (road reservation)	0 2 21
C 848a	Wewapahalapillewa (road reservation)	0 0 11
		0 2 32

and bounded as follows : on the north by the village limit of Tantirigama ; on the east by Makulwewawatta sold by the Crown, Wewapahalapillewa claimed by the Crown ; on the south by Wewapahalakumbura claimed by T. M. Dingiri Banda, Korala ; on the west by the road from Kurunegala to Anuradhapura.



Surveyor-General's Office,
Colombo, July 12, 1912.

Scale of 4 Chains to an Inch.

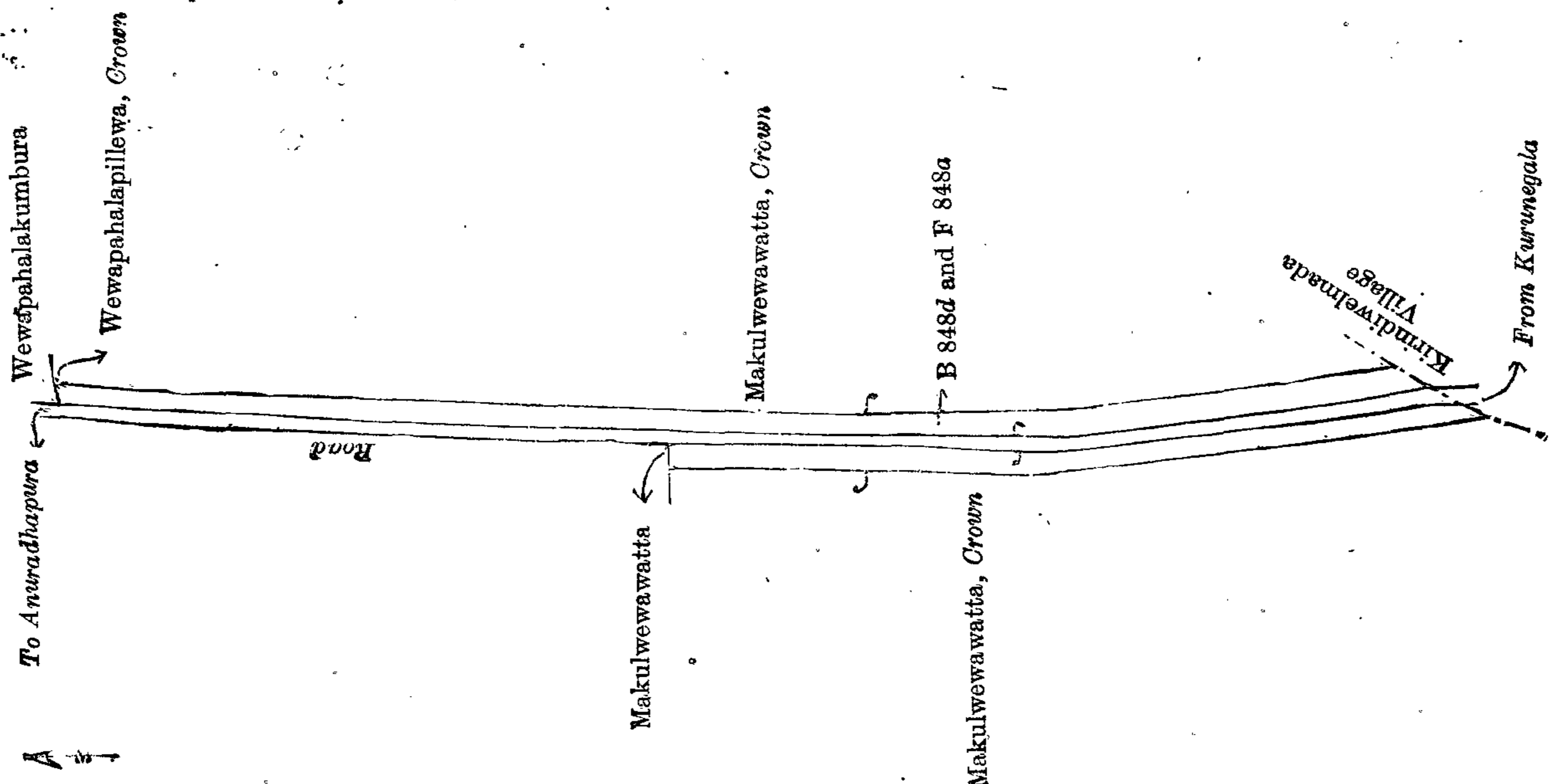
A. J. WICKWAR,
for Surveyor-General.

III.—Preliminary plan 1,922.

Situation : Kebilila village in Mahagalboda Egoda korale of Kurunegala District.

Lot.	Name of Land.	Extent, A. R. P.
B 848d	Makulwewawatta (road reservation)	1 1 7
F 848a	Wewapahalapillewa (road reservation)	0 0 0.50
		1 1 7.50

and bounded as follows : on the north by Wewapahalakumbura claimed by T. M. Dingiri Banda, Korala ; on the east by Wewapahalapillewa sold by the Crown, Makulwewawatta sold by the Crown ; on the south by the village limit of Kirindiweimada ; on the west by Makulwewawatta sold by the Crown, the road from Kurunegala to Anuradhapura.



Surveyor-General's Office,
Colombo, July 12, 1912.

Scale of 4 Chains to an Inch.

A. J. WICKWAR,
for Surveyor-General.

IV.—Preliminary plan 1,922.

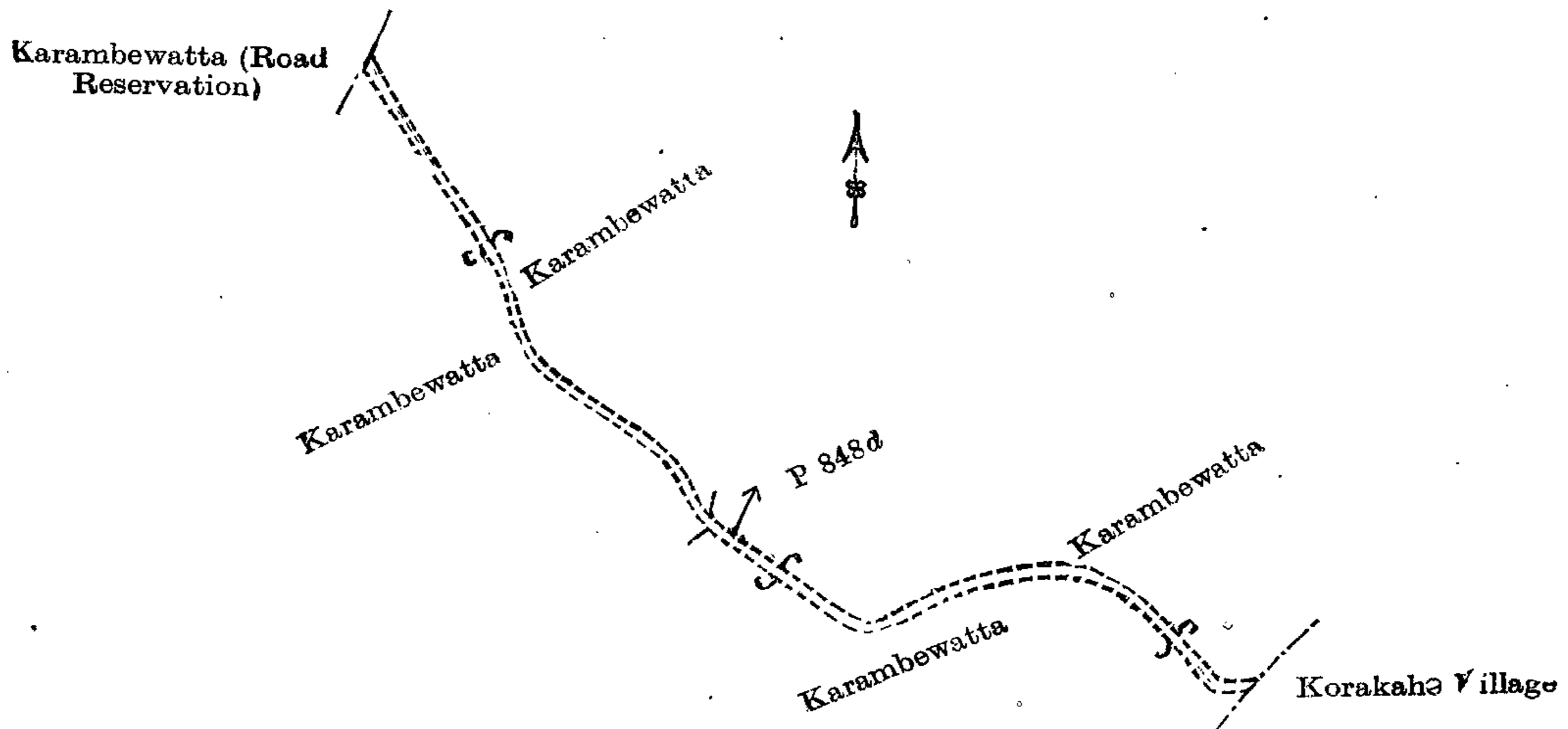
Situation : Kibilila village in Mahagalboda Egoda korale of Kurunegala District.

Lot.	Name of Land.	Extent, A. R. P.
P 848d	Gansabhawa para (road)	0 1 10

and bounded as follows : on the north by Karambewatta sold by the Crown, Karambewatta claimed by W. M. Rajapakse ; on the east by the village limit of Korakahe ; on the south by Karambewatta claimed by W. M. Rajapaksa, Karambewatta sold by the Crown ; on the west by Karambewatta sold by the Crown, Karambewatta (road reservation) sold by the Crown.

J. M. DAVIES,
Special Officer.

November 23, 1912.



Surveyor-General's Office,
Colombo, July 12, 1912.

Scale of 4 Chains to an Inch.

A. J. WICKWAR,
for Surveyor-General.

Kurunegala S. O. No. 505.

Order under Section 2 of "The Waste Lands Ordinances of 1897, 1899, 1900, and 1903," declaring Lands to be Crown Property.

In the matter of the lands commonly called or known as Ganewewa (tank), &c., situate in the village of Ganewatta, in the Mahagalboda Egoda korale of the Hiriyala hatpattu of the Kurunegala District, in the North-Western Province, and of "The Waste Lands Ordinances of 1897, 1899, 1900, and 1903."

THE notice required by section 1 of "The Waste Lands Ordinances of 1897, 1899, 1900, and 1903," having been duly published in manner prescribed by that section in respect of the above-named lands (*vide* Notice No. 4,440), and no claim having been made to the said lands or to any interest therein within the period of three months from the date specified in the said notice, I, John Murray Davies, Special Officer appointed under section 28 of the said Ordinances, under and by virtue of the powers vested in me in that behalf by section 2 of the said Ordinances, do hereby on September 27, 1912, order and declare that the said lands, as more fully described herein below, situate in the village of Ganewatta, in the Mahagalboda Egoda korale of the Hiriyala hatpattu of the Kurunegala District, in the North-Western Province, and shown as lots X 1051, Z 1051a, A 1052b, H 1052a, I 1052c, J 1052b in preliminary plan 2,036, and in the annexed diagrams, and containing in extent 1 acre 2 roods 11.75 perches, are the property of the Crown.

Description of the Lands referred to.

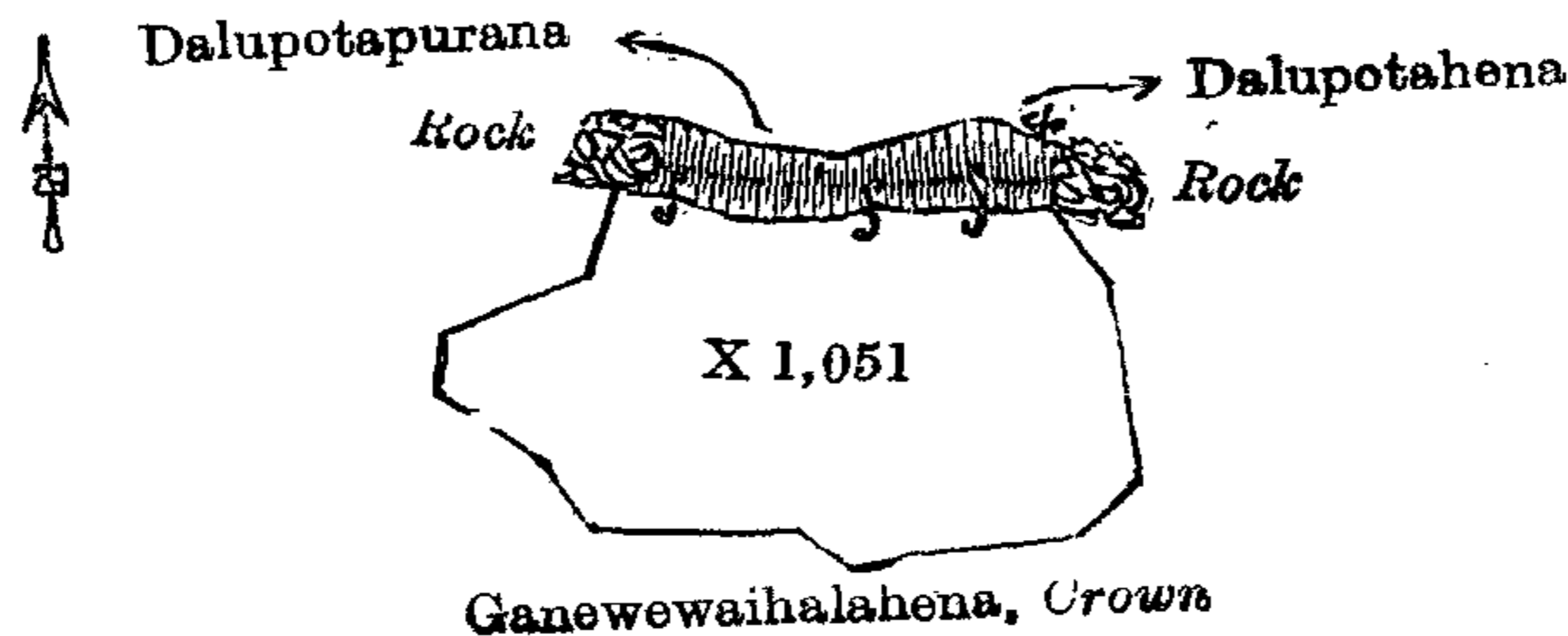
The following lots situated in the village of Ganewatta, in the Mahagalboda Egoda korale of the Hiriya hatpattu of the Kurunegala District, in the North-Western Province, as described in the annexed diagrams :—

I.—Preliminary plan 2,036.

Situation : Ganewatta village in Mahagalboda Egoda korale of Hiriya hatpattu of Kurunegala District.

Lot.	Name of Land.	Extent, A. R. P.
X 1051	Ganewewa (tank)	1 1 20

and bounded as follows : on the north by a rock, Dalupotapurana claimed by Yapathamy and another, Dalupotahena claimed by ditto, a rock ; on the east, south, and west by Gamewewihalahena claimed by the Crown.



Surveyor-General's Office,
Colombo, March 29, 1912.

Scale of 4 Chains to an Inch.

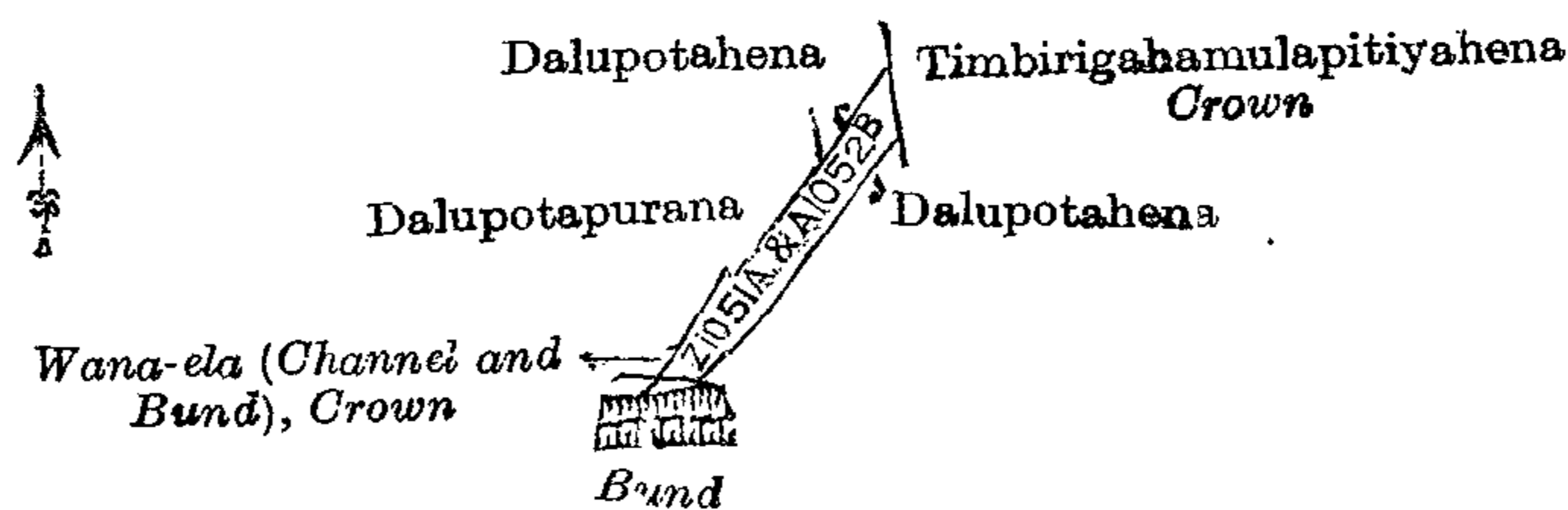
A. J. WICKWAR,
for Surveyor-General.

II.—Preliminary plan 2,036.

Situation : Ganewatta village in Mahagalboda Egoda korale of Hiriya hatpattu of Kurunegala District.

Lot.	Name of Land.	Extent, A. R. P.
Z 1051a	Wana-ela (channel and land)	0 0 14
A 1052b	Wana-ela (bund)	0 0 3
		0 0 17

and bounded as follows : on the north by Dalupotahena claimed by Yapathamy and another, Timbirigahamulapitiyahena claimed by the Crown ; on the east by Dalupotahena claimed by Yapathamy and another ; on the south by a bund ; on the west by Wana-ela (channel and bund) claimed by the Crown, Dalupotapurana claimed by Yapathamy and another.



Surveyor-General's Office,
Colombo, March 29, 1912.

Scale of 4 Chains to an Inch.


A. J. WICKWAR,
for Surveyor-General.

III.—Preliminary plan 2,036.

Situation : Ganewatta village in Mahagalboda Egoda korale of Hiriya hatpattu of Kurunegala District.

Lot.	Name of Land.	Extent, A. R. P.
H 1052a	Road	0 0 4

and bounded as follows : on the north by the village limit of Murutalagama, Henalagekumbura claimed by Kaluhenaya and another ; on the east by a road claimed by the Crown ; on the south and west by Henayalagekumbura claimed by Kaluhenaya and another.



Surveyor-General's Office,
Colombo, March 29, 1912.

Scale of 4 Chains to an Inch.

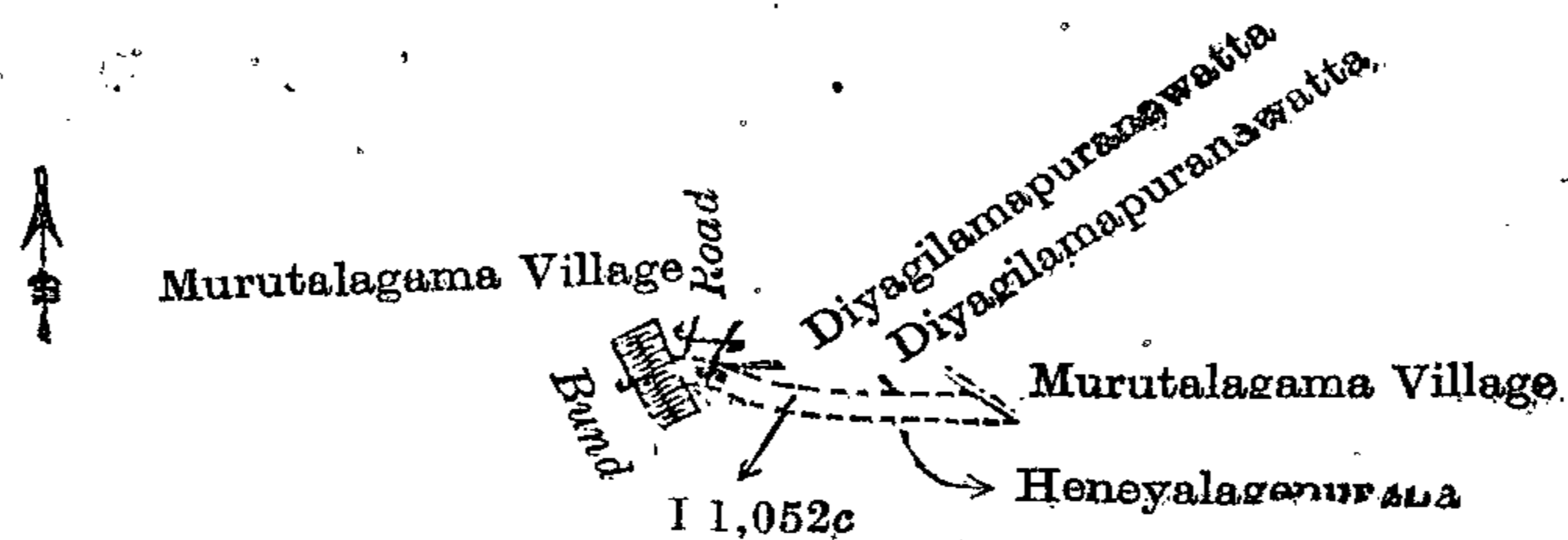
A. J. WICKWAR,
for Surveyor-General.

IV.—Preliminary plan 2,036.

Situation : Ganewatta village in Mahagalboda Egoda korale of Hiriya hatpattu of Kurunegala District.

Lot.	Name of Land.	Extent, A. R. P.
I 1052c	Road	0 0 10

and bounded as follows : on the north by the village limit of Murutalagama, a road, Diyagilmapuranawatta claimed by Ranasingha Mudiyanse Lage Siyathamy, Diyagilmapuranawatta claimed by Ranasinghe Mudiyanse Lage Mudiyanse and others ; on the east by the village limit of Murutalagama ; on the south by Henayalagepurana claimed by Kaluhenaya and another ; on the west by a bund.



Surveyor-General's Office,
Colombo, March 29, 1912.

Scale of 4 Chains to an Inch.

A. J. WICKWAR,
for Surveyor-General.

V.—Preliminary plan 2,036.


Situation : Ganewatta village in Mahagalboda Egoda korale of Hiriyala hatpattu of Kurunegala District.

Lot.	Name of Land.	Extent, A. R. P.
J 1052b	Road	0 0 0.75

and bounded as follows : on the north by Diyagilamapurana claimed by R. H. Siyathuhamy ; on the east by a bund ; on the south by Galawetiypaulawatta claimed by D. M. Banda, Korala Arachchila ; on the west by Galwetiypaulahena, &c., claimed by the Crown.

September 27, 1912.

J. M. DAVIES,
Special Officer.



Surveyor-General's Office,
Colombo, March 29, 1912.

Scale of 4 Chains to an Inch.

A. J. WICKWAR,
for Surveyor-General.

Kurunegala S. O. No. 506.

Order under Section 2 of "The Waste Lands Ordinances of 1897, 1899, 1900, and 1903,"
declaring Lands to be Crown Property.

In the matter of the lands commonly called or known as Gansabhawa road (road), Weudakandemukulana, Kandehena (old road reservation), situate in the village of Boyagoda, in the Weuda korale of the Weudawili hatpattu of the Kurunegala District, in the North-Western Province, and of "The Waste Lands Ordinances of 1897, 1899, 1900, and 1903."

THE notice required by section 1 of "The Waste Lands Ordinances of 1897, 1899, 1900, and 1903," having been duly published in manner prescribed by that section in respect of the above-named lands (*vide* Notice No. 4,424), and no claim having been made to the said lands or to any interest therein within the period of three months from the date specified in the said notice, I, John Murray Davies, Special Officer appointed under section 28 of the said Ordinances, under and by virtue of the powers vested in me in that behalf by section 2 of the said Ordinances, do hereby on September 13, 1912, order and declare that the said lands, as more fully described herein below, situate in the village of Boyagoda, in the Weuda korale of the Weudawili hatpattu of the Kurunegala District, in the North-Western Province, and shown as lots 33d, 43, and 46 in preliminary plan 1,087 and in the annexed diagrams, and containing in extent 63 acres 1 rood and 35 perches, are the property of the Crown.

Description of the Lands referred to.

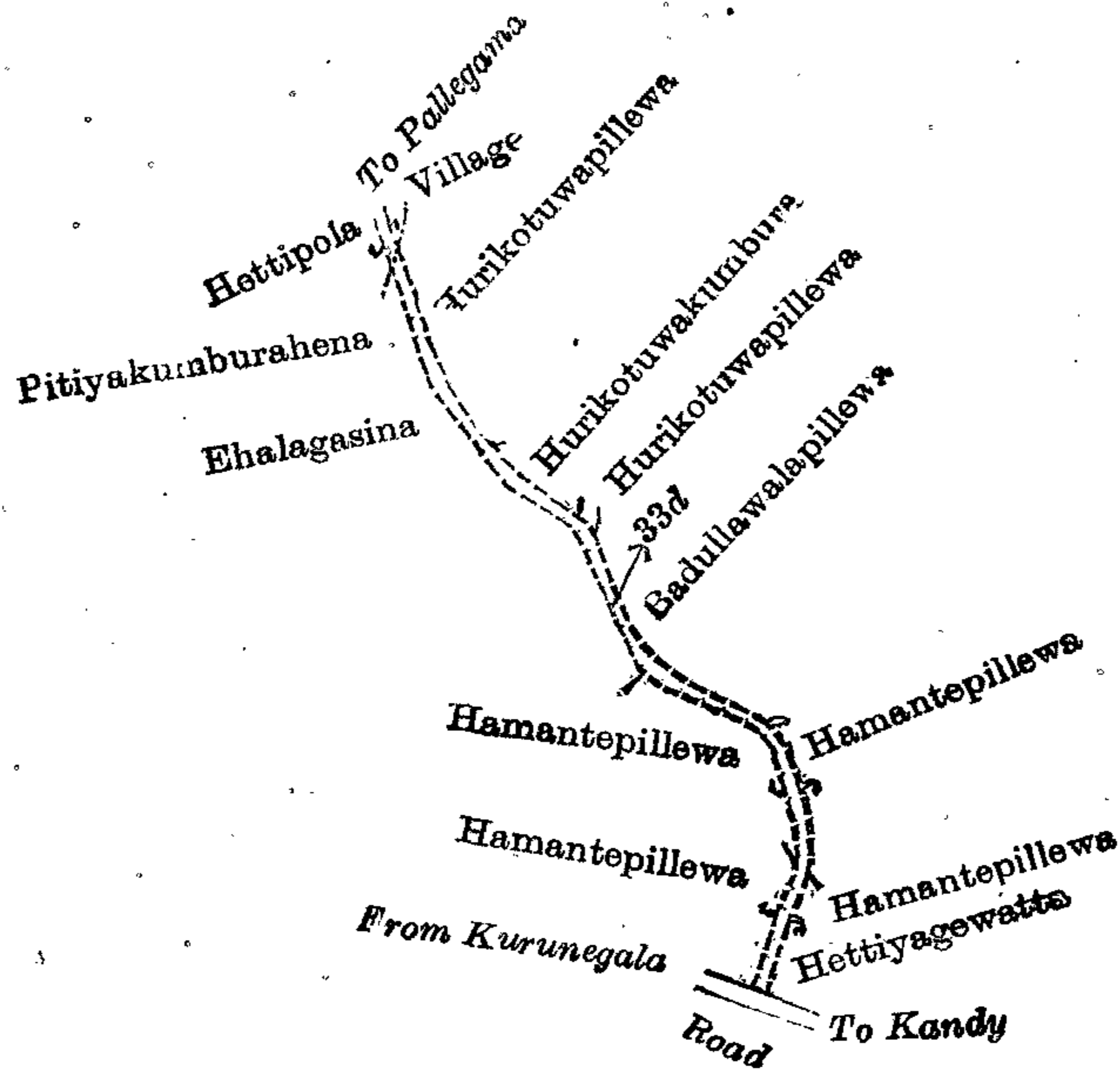
The following lots situated in the village of Boyagoda, in the Weuda korale of the Weudawili hatpattu of the Kurunegala District, in the North-Western Province, as described in the annexed diagrams :—

I.—Preliminary plan 1,087.

Situation : Boyagoda village Weuda korale of Weudawili hatpattu of Kurunegala District.

Lot.	Name of Land.	Extent, A. R. P.
33d	Gansabhawa road (road)	0 1 38

and bounded as follows : on the north by the village limit of Hettipola, Hurikotuwapillewa sold by the Crown, Hurikotuwakumbura claimed by ditto, Hurikotuwapillewa sold by the Crown, Badullawalapillewa sold by the Crown ; on the east by Hamantepillewa claimed by Ekanayaka Mudiyansele Loku Banda and another, Hamantepillewa claimed by Kande Vedalage Kiri Punched and another, Hettiyagewatta claimed by Boyagoda Ratemahatmaya and others ; on the south by a road ; on the west by Hamantepillewa claimed by Kande Vedalage Kiri Punched and another, Hamantepillewa claimed by Ekanayaka Mudiyansele Loku Banda and another, Ehalagasinna sold by the Crown, Pitiyakumburahena sold by the Crown, the village limit of Hettipola.



Surveyor-General's Office,
Colombo, April 10, 1912.

Scale of 8 Chains to an Inch.

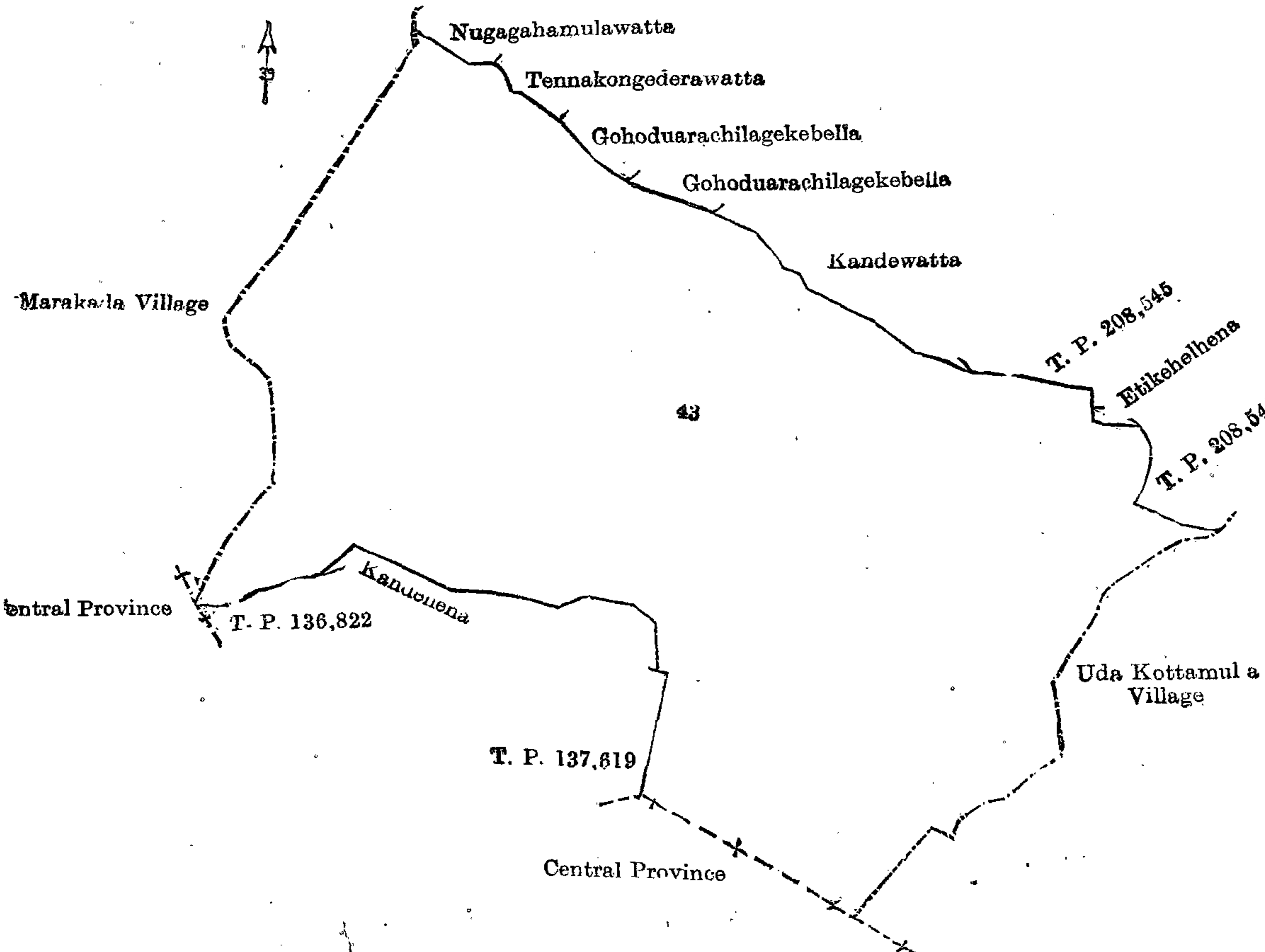
A. H. G. DAWSON,
for Surveyor-General.

II.—Preliminary plan 1,087.

Situation : Boyagoda village in Weuda korale of Weudawili hatpattu of Kurunegala District.

Lot.	Name of Land.	Extent, A. R. P.
43	Weudakandemukalana	62 3 17

and bounded as follows : on the north by Nugagahamulawatta claimed by Ekanayaka Mudiyansele Kiri Banda, ex-Registrar, Tennakongedarawatta claimed by Tennakon Mudiyansele Appuhamy, Gohoduarachchilagekebella claimed by Ekanayaka Mudiyansele Dingiri Banda of Boyagoda, Gohoduarachchilagekebella claimed by Ekanayaka Mudiyansele Dingiri Banda, Kandewatta claimed by Ekanayaka Mudiyansele Dingiri Banda of Boyagoda, T. P. 208,545, Etikehelhena claimed by R. B. Boyagoda and another, T. P. 208,545 ; on the east by the village limit of Uda Kottamulla ; on the south by the boundary of the Central Province, T. P. 137,619, Kandehena claimed by Ekanayaka Mudiyansele Kiri Banda and another, T. P. 136,822 ; on the west by the boundary of the Central Province, the village limit of Marakada.



Surveyor-General's Office,
Colombo, April 10, 1912.

Scale of 8 Chains to an Inch.

A. H. G. DAWSON,
for Surveyor-General.

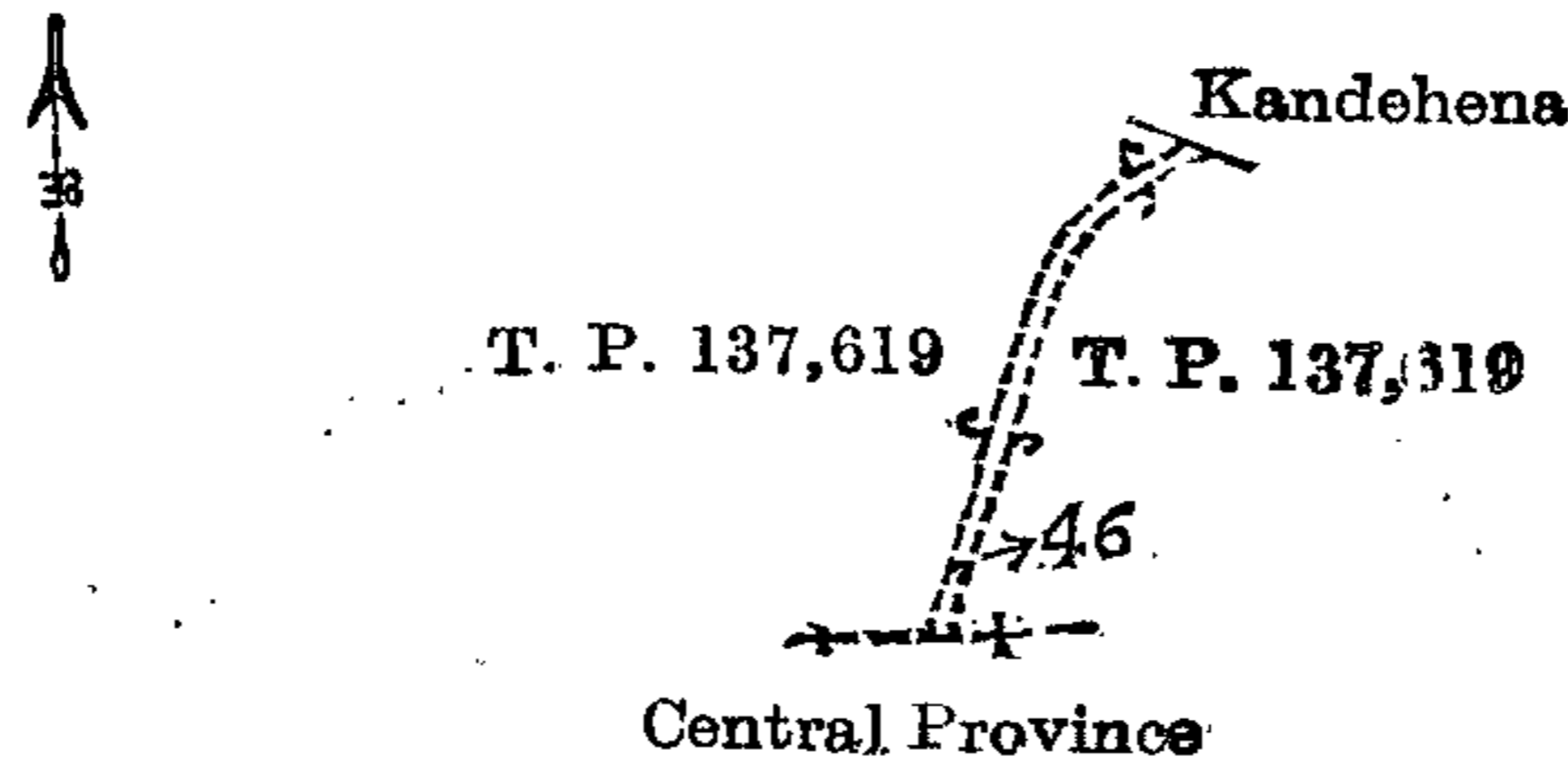
III.—Preliminary plan 1,087.

Situation : Boyagoda village in Weuda korale of Weudawili hatpattu of Kurunegala District.

Lot.	Name of Land.	Extent, A. R. P.
46	Kandehena (old road reservation)	0 0 20

and bounded as follows : on the north by Kandehena claimed by Ekanayaka Mudiyanseleage Kiri Banda and another ; on the east by T. P. 137,619 ; on the south by the boundary of the Central Province ; on the west by T. P. 137,619.

September 13, 1912.

J. M. DAVIES,
Special Officer.Surveyor-General's Office,
Colombo, April 10, 1912.

Scale of 8 Chains to an Inch.

A. H. G. DAWSON,
for Surveyor-General.

Kurunegala S. O. No. 507.

Order under Section 2 of "The Waste Lands Ordinances of 1897, 1899, 1900, and 1903,"
declaring Lands to be Crown Property.

In the matter of the lands commonly called or known as Reservation for Gansabhawa road, para (road), situate in the village of Korakaha, in the Mahagalboda Egoda korale of the Hiriyala hatpattu of the Kurunegala District, in the North-Western Province, and of "The Waste Lands Ordinances of 1897, 1899, 1900, and 1903."

THE notice required by section 1 of "The Waste Lands Ordinances of 1897, 1899, 1900, and 1903," having been duly published in manner prescribed by that section in respect of the above-named lands (*vide* Notice No. 4,485), and no claim having been made to the said lands or to any interest therein within the period of three months from the date specified in the said notice, I, John Murray Davies, Special Officer appointed under section 28 of the said Ordinances, under and by virtue of the powers vested in me in that behalf by section 2 of the said Ordinances, do hereby on November 23, 1912, order and declare that the said lands, as more fully described herein below, situate in the village of Korakaha, in the Mahagalboda Egoda korale of the Hiriyala hatpattu of the Kurunegala District, in the North-Western Province, and shown as lots Q 910b, Q 910c, Q 910d, Q 910e, Q 910f, Q 910g, Q 910h, Q 910i, Q 910j, Q 910k, Q 910l, R 910a, R 910b, R 910c, R 910d, R 910e, R 910f, R 910g, R 910h, R 910i, R 910j, R 910k in preliminary plan 1,945, and in the annexed diagram, and containing in extent 5 acres and 2 perches, are the property of the Crown.

Description of the Lands referred to.

The following lots situated in the village of Korakaha, in the Mahagalboda Egoda korale of the Hiriyala hatpattu of the Kurunegala District, in the North-Western Province, as described in the annexed diagram :—

Preliminary plan 1,945.

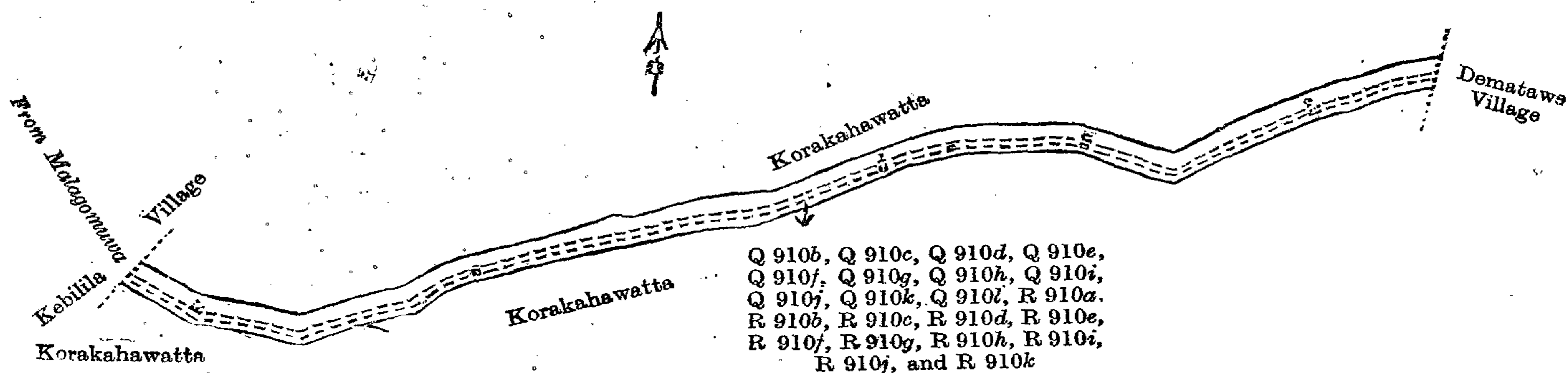
Situation : Korakaha village in Mahagalboda Egoda korale of Kurunegala District.

Lot.	Name of Land.	Extent, A. R. P.	Lot.	Name of Land.	Extent, A. R. P.
Q 910b	Reservation for Gansabhawa road	2 0 8	R 910b	Reservation for Gansabhawa road	0 3 1
Q 910c	Para (road)	0 0 31	R 910c	Para (road)	0 0 5
Q 910d	Do. (do.)	0 0 7	R 910d	Do. (do.)	0 0 2
Q 910e	Do. (do.)	0 0 2	R 910e	Do. (do.)	0 0 8
Q 910f	Do. (do.)	0 0 5	R 910f	Do. (do.)	0 1 0
Q 910g	Do. (do.)	0 0 10	R 910g	Do. (do.)	0 0 6
Q 910h	Do. (do.)	0 0 13	R 910h	Do. (do.)	0 0 2
Q 910i	Do. (do.)	0 0 4	R 910i	Do. (do.)	0 0 3
Q 910j	Do. (do.)	0 0 2	R 910j	Do. (do.)	0 0 12
Q 910k	Do. (do.)	0 0 2	R 910k	Do. (do.)	0 0 3
Q 910l	Do. (do.)	0 0 4			
R 910a	Reservation for Gansabhawa road	1 0 32			5 0 2

and bounded as follows : on the north by Korakahawatta sold by the Crown ; on the east by the village limit of Dematawa ; on the south by Korakahawatta sold by the Crown ; on the west by the village limit of Kebilila.

November 23, 1912.

J. M. DAVIES,
Special Officer.



Surveyor-General's Office,
Colombo, June 22, 1912.

Scale of 8 Chains to an Inch.

A. J. WICKWAR,
for Surveyor-General.

Kurunegala S. O. No. 508.

Order under Section 2 of "The Waste Lands Ordinances of 1897, 1899, 1900, and 1903," declaring Lands to be Crown Property.

In the matter of the lands commonly called or known as Nawasigahamulahena (reservation for Gansabhawa road), &c., situate in the village of Inguruwattagama, in the Mahagalboda Egoda korale of the Hiriya hatpattu of the Kurunegala District, in the North-Western Province, and of "The Waste Lands Ordinances of 1897, 1899, 1900, and 1903."

THE notice required by section 1 of "The Waste Lands Ordinances of 1897, 1899, 1900, and 1903," having been duly published in manner prescribed by that section in respect of the above-named lands (*vide* Notice No. 4,465), and no claim having been made to the said lands or to any interest therein within the period of three months from the date specified in the said notice, I, John Murray Davies, Special Officer appointed under section 28 of the said Ordinances, under and by virtue of the powers vested in me in that behalf by section 2 of the said Ordinances, do hereby on November 11, 1912, order and declare that the said lands, as more fully described herein below, situate in the village of Inguruwattagama, in the Mahagalboda Egoda korale of the Hiriya hatpattu of the Kurunegala District, in the North-Western Province, and shown as lots G 910a, G 910c, G 910d, G 910e, G 910j, G 910l, G 910p, G 910r, G 910t, G 910v, and G 910x in preliminary plan 1,945, and in the annexed diagram, and containing in extent 4 acres 1 rood and 5 perches, are the property of the Crown.

Description of the Lands referred to.

The following lots situated in the village of Inguruwattagama, in the Mahagalboda Egoda korale of the Hiriya hatpattu of the Kurunegala District, in the North-Western Province, as described in the annexed diagram:—

Preliminary plan 1,945.

Situation : Inguruwattagama village in Mahagalboda Egoda korale of Kurunegala District.

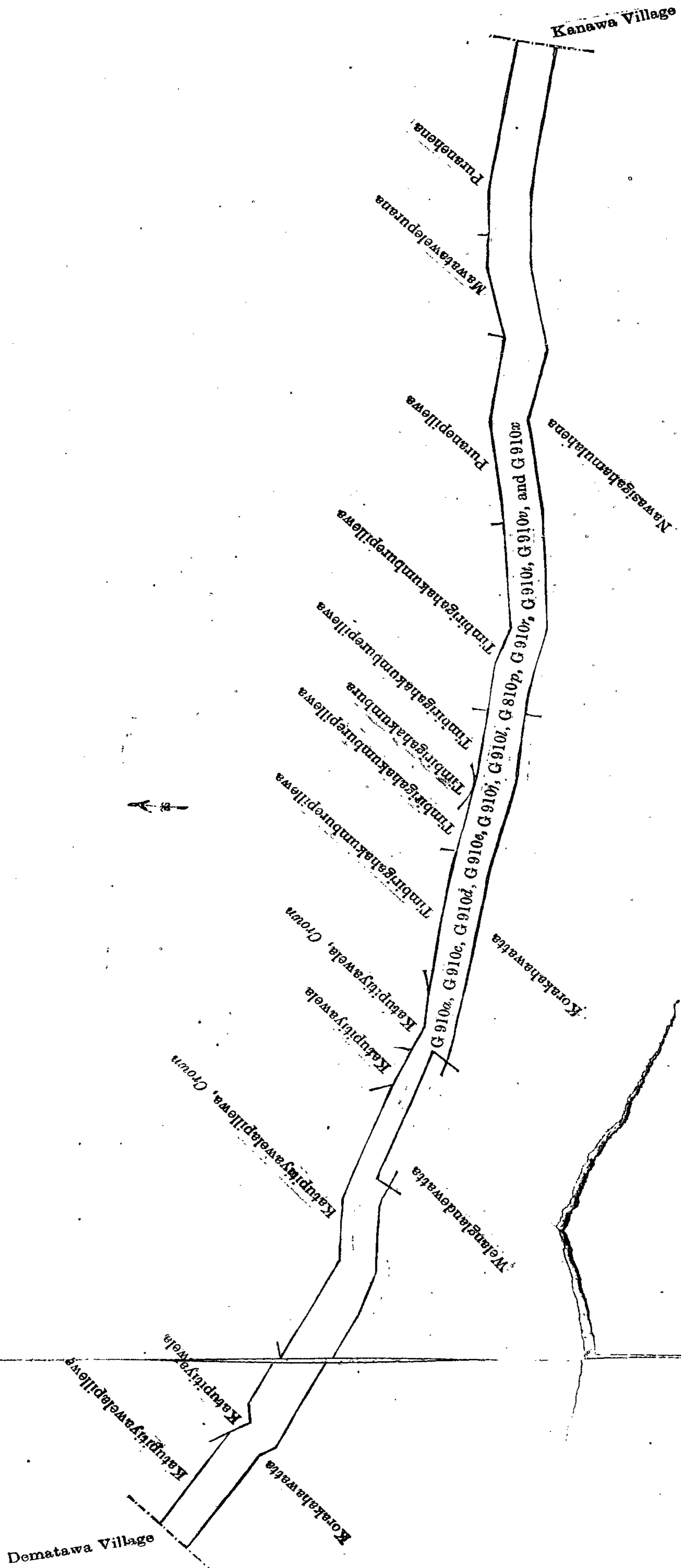
Lot.	Name of Land.	Extent, A. R. P.
G 910a	Nawasigahamulahena (reservation for Gansabhawa road)	0 3 0
G 910c	Korakahawatta (reservation for Gansabhawa road)	0 1 21
G 910d	Do. (do.)	0 1 29
G 910e	Gansabhawa road (cart track)	1 0 4
G 910j	Katupitiyawelapillewa (reservation for Gansabhawa road)	0 2 13
G 910l	Timbirigahakumburepillewa (reservation for Gansabhawa road)	0 0 35
G 910p	Do. (do.)	0 0 28
G 910r	Do. (do.)	0 0 31
G 910t	Puranepillewa (reservation for Gansabhawa road)	0 0 32
G 910v	Mawatawelapurana (reservation for Gansabhawa road)	0 0 20
G 910x	Puranehena (reservation for Gansabhawa road)	0 0 32
		4 1 5

and bounded as follows : on the north by Katupitiyawelapillewa claimed by Suseha Umma and others, Katupitiyawela claimed by Mahamadutamby and others, Katupitiyawelapillewa claimed by the Crown, Katupitiyawela claimed by Suleha Umma and others; Katupitiyawela claimed by the Crown and now sold by the Crown, Timbirigahakumburepillewa claimed by Shina Pakir Pichchi, Timbirigahakumburepillewa claimed by Sella-udayara and others, Timbirigahakumburepillewa claimed by Shina Pakir Pichchi, Timbirigahakumburepillewa claimed by Mira Lebbe and others, Puranepillewa claimed by Hajjilebbe and another, Mawatawelapurana claimed by Suleha Umma and another, Puranehena claimed by Sella Udayare ; on the east by the village limit of Kanawa ; on the south by Nawasigahamulahena sold by the Crown, Korakahawatta sold by the Crown, Welanglandewatta claimed by Aasi Umma and another, Korakahawatta sold by the Crown ; on the west by the village limit of Dematawa.

November 11, 1912.

J. M. DAVIES,
Special Officer.

D 7



Scale of 4 Chains to an Inch.

Surveyor-General's Office,
Colombo, May 2, 1912.

Kurunegala S. O. No. 509.**Order under Section 4, Sub-section (1), of "The Waste Lands Ordinances of 1897, 1899, 1900, and 1903,"
declaring Lands to be Crown Property.**

In the matter of the lands commonly called or known as Nikagahawetiyekele, &c., situate in the village of Bandarigalgoda, in the Kinyama korale in the Katugampola hatpattu of the Kurunegala District, in the North-Western Province, and of "The Waste Lands Ordinances of 1897, 1899, 1900, and 1903."

WHEREAS in pursuance of section 1 of the said Ordinances it was duly notified on December 16, 1910, that if no claim to the lands commonly called or known as Nikagahawetiyekele, &c., situate in the village of Bandarigalgoda, in the Kinyama korale in the Katugampola hatpattu of the Kurunegala District, in the North-Western Province, containing in extent 229 acres 3 roods and 19 perches, and shown as lots 1, 1a, 1c, 1d, 1f, 1g, 1½, 2, 3, 4, 5, 6, 7, 8, 9, 10, 10c, 11, 12, 13, 14, 18, 19, 20, 21, road, and streams in preliminary plan 1,382, and in the annexed diagram, was made to John Murray Davies, Special Officer appointed under section 28 of the said Ordinances, within the period of three months from the date specified in such notice, such lands would be declared the property of the Crown, and dealt with on account of the Crown (*vide* Notice No. 3,943):

And whereas (1) Nanhamillage Sitappu, (2) ditto Ranhamy, (3) ditto Punchihamy, (4) ditto Punchihamy, (5) ditto Ramba Etana, (6) ditto Ansadahamy, (7) ditto Mudalihamy, (8) ditto Ranmenika, (9) Punchiguruhamige Bandihamy, (10) ditto Mudalihamy made claim thereto, and whereas the said 1st to 9th claimants have withdrawn their claims to the said lands, and whereas the said 10th claimant having been called upon by me by a notice in writing duly served on him, to appear and produce the evidence or documents in proof of his claim did not so appear or produce the evidence or documents, I, John Murray Davies, Special Officer appointed under section 28 of the said Ordinances, under and by virtue of the powers vested in me in that behalf by section 4 of the said Ordinances, do hereby on October 25, 1912, order and declare under section 4, sub-section (1), of the said Ordinances, that the said lands, as more fully described herein below, are the property of the Crown.

Description of the Lands referred to.

The following lots situated in the village of Bandarigalgoda, in the Kinyama korale of the Katugampola hatpattu, of the Kurunegala District, in the North-Western Province, as described in the annexed diagram:—

Preliminary plan 1,382.

Situation: Bandarigalgoda village in Kinyama korale in Katugampola hatpattu of Kurunegala District.

Lot.	Name of Land.	Extent, A. R. P.	Lot.	Name of Land.	Extent, A. R. P.
1	Nikagahawetiyekele	101 1 1	10	Halpangollehena	24 1 15
1a	Do. (chena reserve)	45 1 1	10c	Do.	0 0 7
1c	Do.	0 2 32	11	Do.	0 0 10
1d	Do.	2 1 32	12	Halpangolla	0 0 11
1f	Minipittaniya (cemetery)	0 2 17	13	Halpanwewa	1 2 9
1g	Nikagahawetiyekele	2 3 26	14	Halpangollehena	0 1 6
1½	Island	0 0 29	18	Galwalahena (chena reserve)	5 0 24
2	Karuwalagashena	3 2 4	19	Egodahena (do.)	1 0 37
3	Karuwalagaswewa	0 2 28	20	Do. (do.)	6 2 13
4	Wekanda	1 0 9	21	Do. (do.)	4 2 9
5	Do.	0 1 17	—	Road	1 2 1
6	Karuwalagashena	13 2 30	—	Streams	4 3 35
7	Ambalapathena	3 3 22			
8	Ambalapaswewa	2 1 38			
9	Ambalapathena	0 1 36			
					229 3 19

and bounded as follows: on the north by the village limits of Ihala Kinyama and Korakahapokuna; on the east by the village limit of Manelembuwa; on the south by the village limits of Manelembuwa and Ihala Kinyama; and on the west by the village limit of Ihala Kinyama.

NOTE.—The following lots lying within the above boundaries are excluded from this order, and their aggregate acreage of 16 acres and 12 perches is not included in the extent of 229 acres 3 roods and 19 perches given above:—

Preliminary plan 1,382.

Lot.	Name of Land.	Extent, A. R. P.	Lot.	Name of Land.	Extent, A. R. P.
1b	Nikagahawetiyekele	2 0 32	16	Suriyagahawatta	2 3 20
1e	Do.	3 1 14	17	Gederagawawatta	4 3 34
10a	Halpangollehena	0 3 4			
10b	Do.	1 3 14			
15	Timbirigahawatta	0 0 14			
					16 0 12

October 25, 1912.

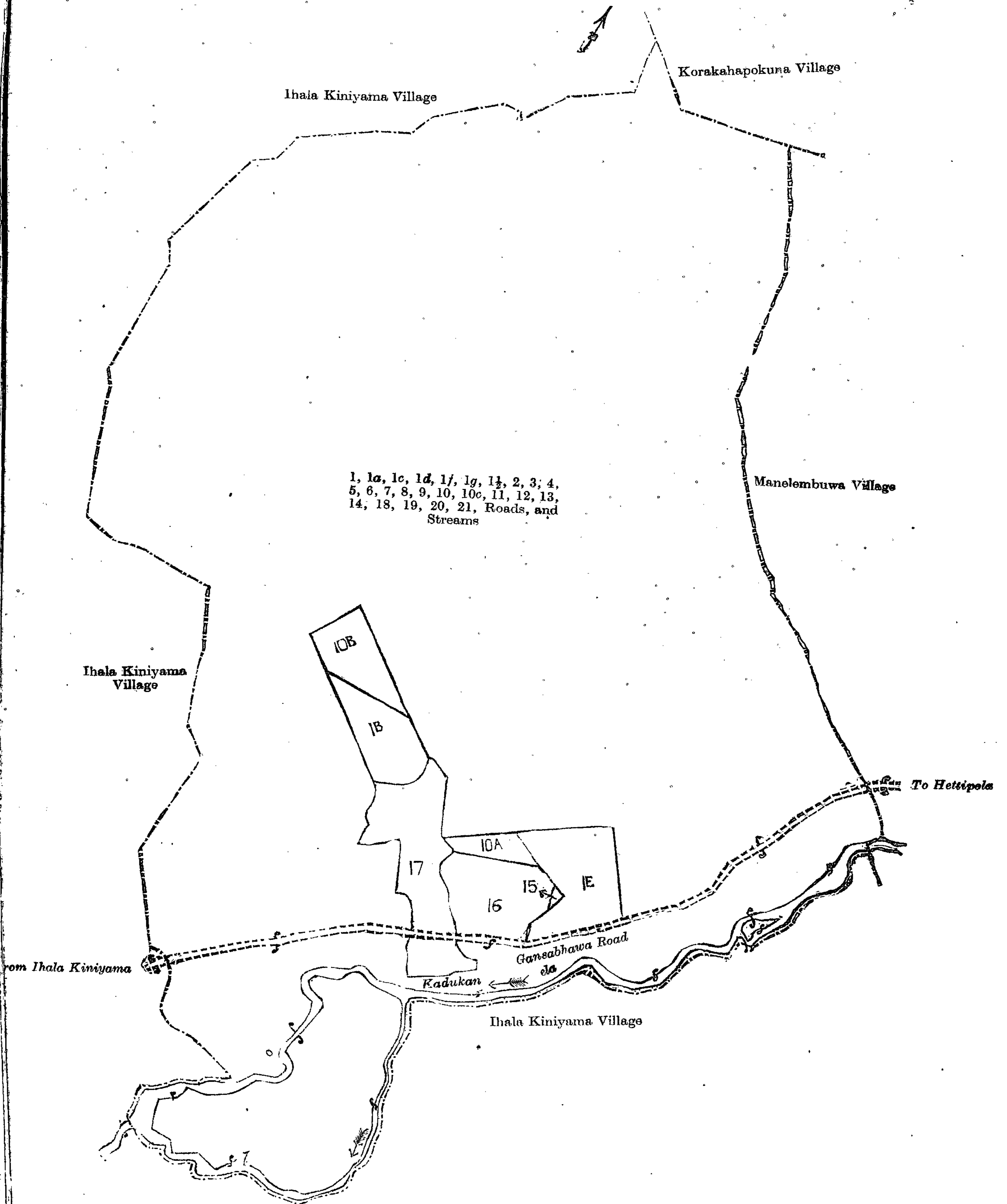
[For Diagram see page 52.]

J. M. DAVIES,
Special Officer.

Galle S. O. No. 247.**Order under Section 2 of "The Waste Lands Ordinances of 1897, 1899, 1900, and 1903,"
declaring Lands to be Crown Property.**

In the matter of the lands commonly called or known as Alapaladeniyaudamulla, Nedankelekumbureowita, &c., situate in the village of Yatamalgala, in the Talpe pattu of the Galle District, in the Southern Province, and of "The Waste Lands Ordinances of 1897, 1899, 1900, and 1903."

THE notice required by section 1 of "The Waste Lands Ordinances of 1897, 1899, 1900, and 1903," having been duly published in manner prescribed by that section in respect of the above-named lands (*vide* Notice No. 4,456), and no claim having been made to the said lands or to any interest therein within the period of three months from the date specified in the said notice, I, Harry Chambers Toller, Special Officer appointed under section 28 of the said Ordinances, under and by virtue of the powers vested in me in that behalf by section 2 of the said Ordinances, do hereby on November 23, 1912, order and declare that the said lands, as more fully described herein below, situate in the village of Yatamalgala, in the Talpe pattu of the Galle District, in the Southern Province, and shown as lots 15, 16, 45, 46, 47, 48, 49, 50, 51, 52, 53, 54a, 55, 56, 57, 62, 63, 64, 65, 66, 77, 78, 10, 13, 13a, 13b, 18, 19, 20, 8 in preliminary plan 569, and in the annexed diagrams, and containing in extent 137 acres 3 roods and 37 perches, are the property of the Crown.



Surveyor-General's Office,
Colombo, October 3, 1912.

Scale of 8 Chains to an Inch.

A. H. G. DAWSON,
for Surveyor-General.

Description of the Lands referred to.

The following lots situated in the village of Yatamalgala, in the Talpe pattu of the Galle District, in the Southern Province, as described in the annexed diagrams:—

I.—Preliminary plan 569.

Situation: Yatamalgala village in Talpe pattu of Galle District.

Lot.	Name of Land.	Extent, A. R. P.	Lot.	Name of Land.	Extent, A. R. P.
15 ..	Alapaladeniyaudamulla ..	0 2 9	55 ..	Dematiamullekanatta (reservation for road) ..	0 0 24
16 ..	Nedankelekumbureowita ..	0 0 9	56 ..	Dematiamullekanattaowita ..	0 0 7
45 ..	Gavaradeniyakanatta (road reservation) ..	0 0 1	57 ..	Dematiamullekanatta ..	0 0 7
46 ..	Gavaradeniya-addara (road reservation) ..	0 0 12	62 ..	Dematiamullegoda ..	0 0 10
47 ..	Muttethuakanatta (road reservation) ..	0 0 3	63 ..	Do. ..	0 0 5
48 ..	Do. (do.) ..	0 0 6	64 ..	Do. ..	0 0 7
49 ..	Dematiamulla (road reservation) ..	0 0 4	65 ..	Do. ..	0 0 5
50 ..	Dematiamullehena (road reservation) ..	0 0 12	66 ..	Do. ..	0 0 13
51 ..	Dematiamullehena ..	0 0 13	77 ..	Padummullegodamukalana, Gorakagahahena, Dolabeddahena, Dematiamullegoda, Paragah-okandagoda ..	116 1 24
52 ..	Do. ..	0 0 13	78 ..	Tiruwanaketiyadeniya ..	0 2 21
53 ..	Dematiamulleudumulla ..	0 0 2			
54a ..	Dematiamullekanatta (reservation for ela) ..	0 1 15			118 3 22

and bounded as follows: on the north by Hinguruhenadeniyadola (the village limit of Karagoda); on the east by the village limit of Karagoda, T. Ps. 200,243, 200,242, the Tiruwanaketiyahenadeniyadola, Thirimawatta claimed by Don Adiris and others, Padimullawatta claimed by Karagodagama Hiristan and others, T. Ps. 200,244, 243,291, a path; on the south by T. P. 200,098, Gavaradeniya claimed by Mahadeniya Isura, T. Ps. 194,995, 195,778, a footpath, T. Ps. 194,994, 158,219, Dematiamullaclaimed by Kapparage Samuel, Dematiamulledeniya claimed by Kapparage Punchi Appu, Dematiamulla claimed by ditto, Mandalagodawatta claimed by Divis Dias Abeyasiriwardena and others, Kanattewatta claimed by Kappirage Andris and others, Delgahamulana claimed by Kapparage Migelhamy and others, Delagahamulana-okanda claimed by Crown, Mahapara-addarakumbura claimed by Crown; on the west by the village limit of Karagoda.

NOTE.—The following lot lying within the above boundaries is excluded from this order, and its extent of 2 roods and 16 perches is not included in the acreage of 118 acres 3 roods and 22 perches given above:—

Preliminary plan 569.

Lot.	Name of Land.	Extent, A. R. P.
54 ..	T. P. 258,763 ..	0 2 16

[For Diagram see page 54.]

II.—Preliminary plan 569.

Situation: Yatamalgala village in Talpe pattu of Galle District.

Lot.	Name of Land.	Extent, A. R. P.	Lot.	Name of Land.	Extent, A. R. P.
10 ..	Ududiyawelawala ..	0 0 24	19 ..	Alapaladeniyakanatta <i>alias</i> Tanahenakanda ..	0 1 19
13 ..	Helpitagodakanda, Tanahenkanda ..	14 0 11	20 ..	Tanahenakanda ..	0 2 16
13a ..	Tanahenkanda ..	1 0 9			
13b ..	Tanahenkanda (reservation for ela) ..	0 1 0			
18 ..	Alapaladeniyakanatta ..	1 0 3			17 2 2

and bounded as follows: on the north by Nindankella (encroachment) claimed by Crown, T. Ps. 198,024, 240,243, a water-course, T. Ps. 198,032 and 198,033; on the east by the village limit of Karagoda; on the south by the Gansabhawa path to Akuressa, Mulanakumbura claimed by Karagodagama Don Lewis and others, Ududiyawalakumbura claimed by Don Bastian Jayawickrama and others, T. P. 194,992, the road from Yakamulla, Develawatta claimed by Don Thiyadoris Dias Abeyawickrama Vitane Wijeyesekara, T. P. 195,777, Kanatia claimed by Vidana Patiranage Babun Hamy and others; on the west by Pansalawela claimed by the Yatimalgala Vihare, a ditch, Sapugahagodawatta claimed by the Yatimalgala Vihare, a water-course, Tanahenkanda claimed by the Yatimalgala Vihare, T. Ps. 260,380, 260,579, 260,380, Pansalawelakella claimed by Yatimalgala Vihare, the Tiruwanaketiyahenadivadola.

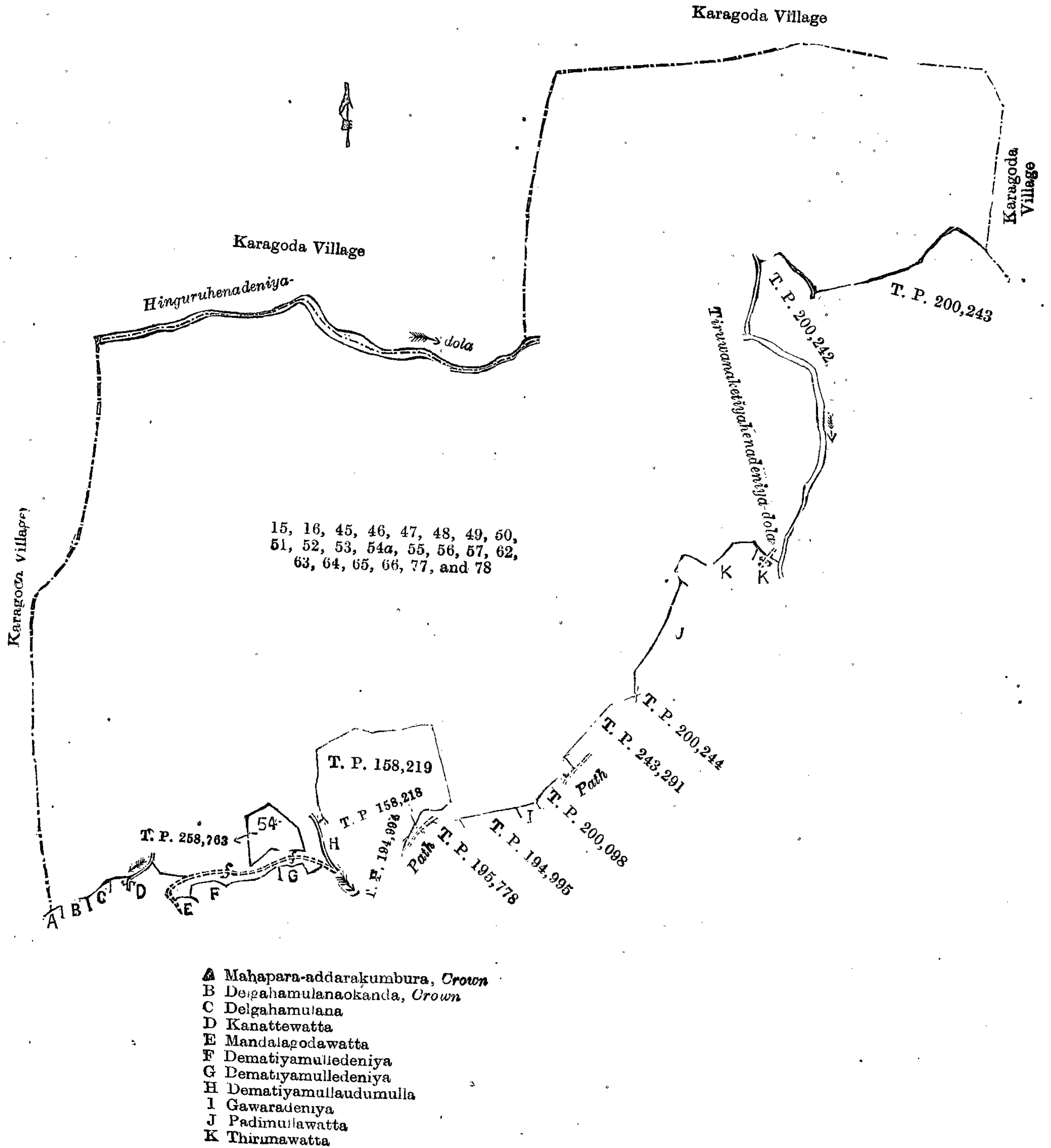
[For Diagram see page 55.]

III.—Preliminary plan 569.

Situation: Yatamalgala village in Talpe pattu of Galle District.

Lot.	Name of Land.	Extent, A. R. P.
8 ..	Ududiyawelawala (pond) ..	1 2 13

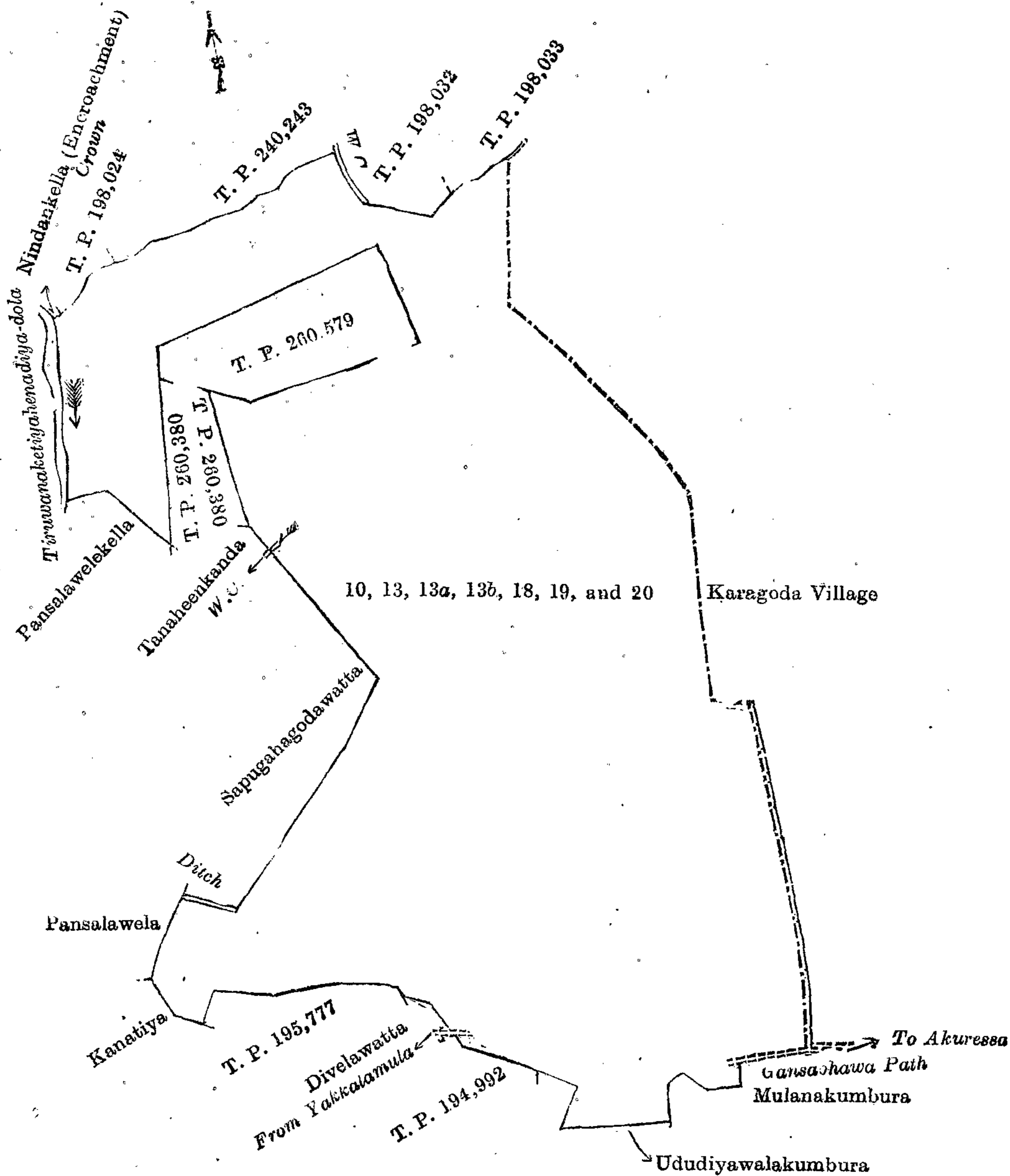
and bounded as follows: on the north by Ududiyawalakumbura claimed by Don Bastian de Silva Jayawickrama and others, Mulanakumbura claimed by Karagodagama Don Lewis and others, Mulenagodawatta claimed by Maliduwa Liyanage Adarahamy and others, Helpitawila claimed by Karagodagama Don Lewis and others; on the east by Balagamagekebella claimed by Karagodagama Don Lewis and others; on the south by Balagamagekebella claimed by



Surveyor-General's Office,
Colombo, February 27, 1912.

Scale of 8 Chains to an Inch.

A. H. G. DAWSON,
for Surveyor-General.



Surveyor-General's Office,
Colombo, February 27, 1912.

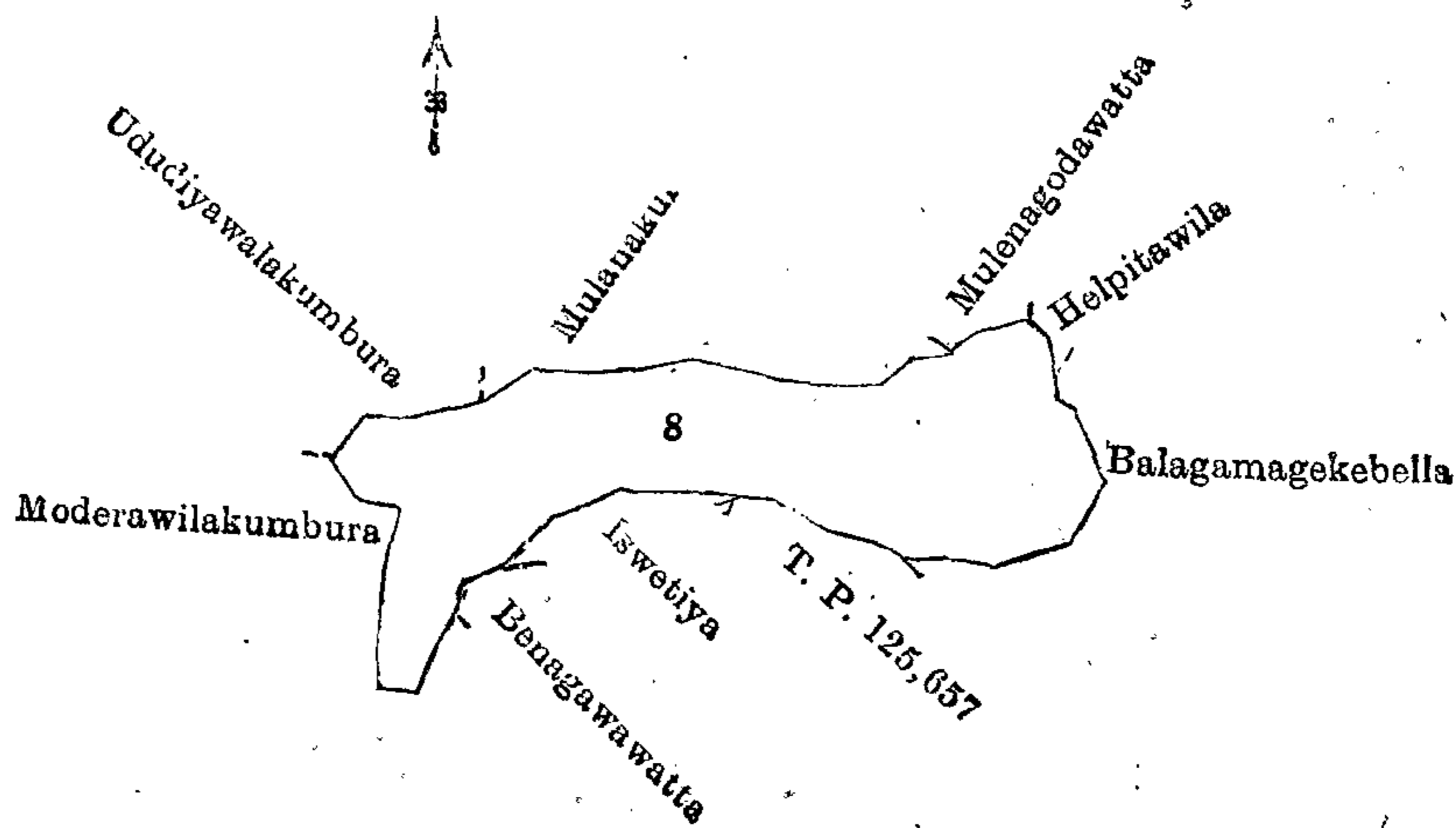
Scale of 4 Chains to an Inch.

A. H. G. DAWSON,
for Surveyor-General.

Karagodagamage Don Lewis and others, T. P. 125,657, Iswetiya claimed by Don Bastian de Silva Jayawickrama and others, Benagawawatta claimed by Karagodagamage Don Lewis and others; on the west by Moderawilakumbura claimed by Karagodagamage Don Adris and others.

November 23, 1912.

H. C. TOLLER,
Special Officer.



Surveyor-General's Office,
Colombo, February 27, 1912.

Scale of 4 Chains to an Inch.

A. H. G. DAWSON,
for Surveyor-General.

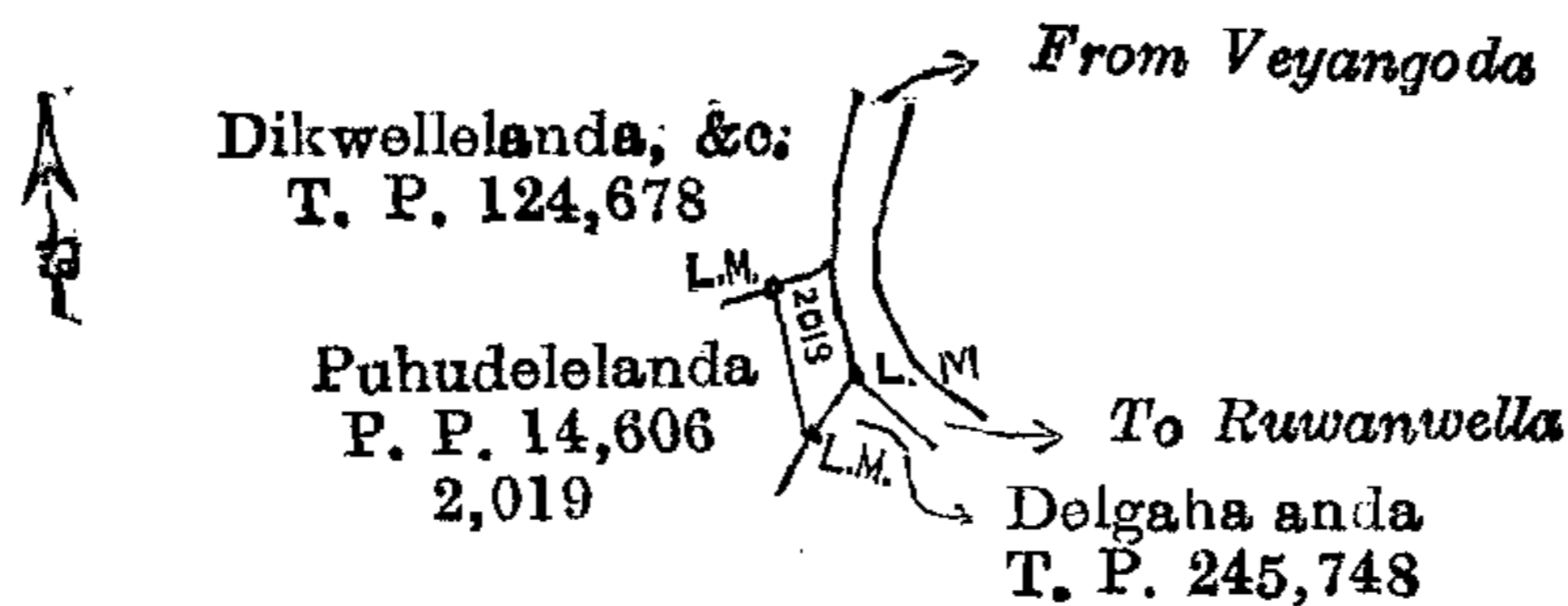
**Order under Section 2 of "The Waste Lands Ordinances of 1897, 1899, 1900, and 1903,"
declaring Land to be Crown Property.**

In the matter of the land commonly called and known as Puhudelelanda (Crown reservation for a road), situate in the village of Nikahetikanda, in the Udugaha pattuwa of Siyane Korale East in the District of Colombo, Western Province, and of "The Waste Lands Ordinances of 1897, 1899, 1900, and 1903."

THE notice required by section 1 of "The Waste Lands Ordinances of 1897, 1899, 1900, and 1903," having been duly published in manner prescribed by that section in respect of the above-named land (*vide* Notice No. 4,419), and no claim having been made to the said land or to any interest therein within the period of three months from the date specified in the said notice, I, John George Fraser, Government Agent of the Western Province, under and by virtue of the powers vested in me in that behalf by section 2 of the said Ordinances, do hereby on October 9, 1912, order and declare that the said land, commonly called and known as Puhudelelanda (Crown reservation for a road), situate in the village of Nikahetikanda, in the Udugaha pattuwa of Siyane Korale East in the Colombo District, of the Western Province, and shown as lot 2,018 in preliminary plan 14,606, situate in the said village, a diagram of which is hereunto annexed, and containing in extent 4 square perches, and bounded as follows: north by Dikwellelanda, &c., belonging to Mr. S. C. Obeyesekere, described in title plan 124,678; east by the main road from Veyangoda to Ruwanwella; south by Delgahalanda belonging to J. Punchisimmo and another, as described in title plan 245,748; and west by Puhudelelanda sold by the Crown to Sir Solomon Dias Bandaranaike, C.M.G., being lot 2,019 in preliminary plan 14,606, is the property of the Crown.

Colombo Kachcheri.
October 9, 1912.

J. G. FRASER,
Government Agent.



Surveyor-General's Office,
Colombo, April 19, 1912.

Scale of 4 Chains to an Inch.

A. J. WICKWAR,
for Surveyor-General.

**Order under Section 2 of "The Waste Lands Ordinances of 1897, 1899, 1900, and 1903,"
declaring Lands to be Crown Property.**

In the matter of the lands commonly called or known as Maragahawattedeniya, Doledeniya, Rukgahadeniya, and Angahagawakoratuwa, situate in the village of Warapitiya, in the West Giruwa pattu of the Hambantota District, in the Southern Province, and of "The Waste Lands Ordinances of 1897, 1899, 1900, and 1903."

THE notice required by section 1 of "The Waste Lands Ordinances of 1897, 1899, 1900, and 1903," having been duly published in manner prescribed by that section in respect of the above-named lands (*vide* Notice No. 4,483), and no claim having been made to the said lands or to any interest therein within the period of three months from the date specified in the said notice, I, Thomas Augustus Carey, Assistant Government Agent, Hambantota, under and by virtue of the powers vested in me in that behalf by section 2 of the said Ordinances, do hereby on November 11, 1912, order and declare that the said lands, as more fully described herein below, situate in the village of Warapitiya, in the West Giruwa pattu of the Hambantota District, in the Southern Province, and shown as lots 37, 53, 8, and 19r in block survey preliminary plan 52, and in the annexed diagrams, and containing in extent 3 roods and 23 perches, are the property of the Crown.


Description of the Lands referred to.

The following lots situated in the village of Warapitiya, in the West Giruwa pattu of the Hambantota District, in the Southern Province, as described in the annexed diagrams:—

I.—Preliminary plan 52. Field sheet O/15/37-45 and O/15/38-46.
Situation: Warapitiya village in West Giruwa pattu of Hambantota District.

Lot.	Name of Land.	Extent, A. R. P.
37	Maragahawattedeniya	0 0 21

and bounded as follows: on the north by Dangahawatta, Nugagahawatta claimed by W. C. Allis and Don Luwis and others; on the east by Dangahawatta, Nugagahawatta claimed by W. C. Allis and Don Luwis and others; on the south by T. P. 243,981; on the west by Kirama tank.



Surveyor-General's Office,
Colombo, November 9, 1910.

Scale of 8 Chains to an Inch.

A. H. G. DAWSON,
for Surveyor-General.

II.—Preliminary plan 52. Field sheet O/15/38-46.
Situation: Warapitiya village in West Giruwa pattu of Hambantota District.

Lot.	Name of Land.	Extent, A. R. P.
53	Doledeniya	0 0 29

and bounded as follows: on the north and east by Doladeniyawatta claimed by Don Andris Jalat Gunasekara and others; on the south and west by Kirama tank.



Surveyor-General's Office,
Colombo, November 9, 1910.

Scale of 8 Chains to an Inch.

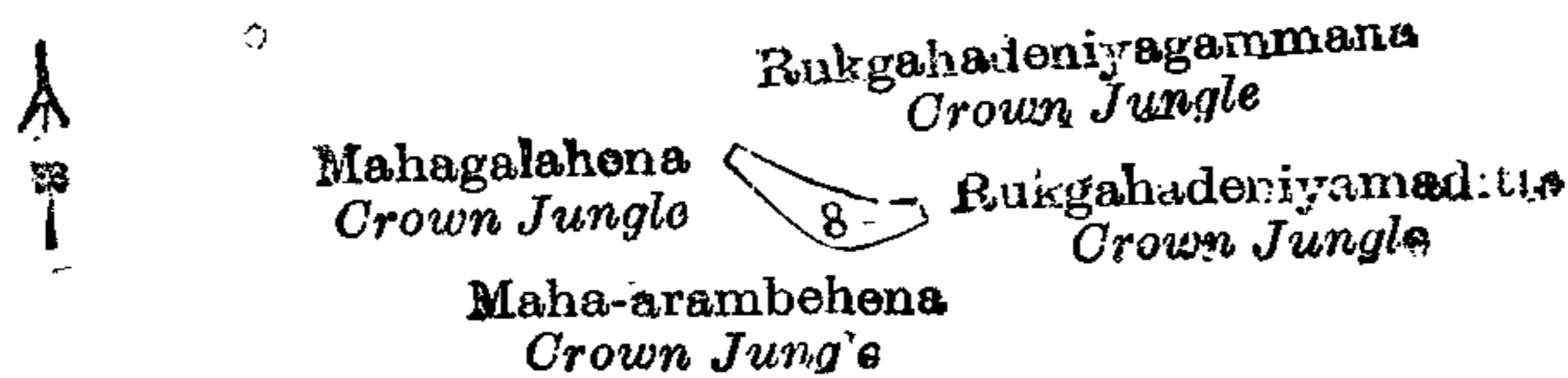
A. H. G. DAWSON,
for Surveyor-General.

III.—Preliminary plan 52. Field sheet O/15/37-45.

Situation: Warapitiya village in West Giruwa pattu of Hambantota District.

Lot.	Name of Land.	Extent, A. R. P.
8	Rukgahadeniya	0 0 39

and bounded as follows: on the north by Rukgahadeniya Gommana Crown jungle; on the east by Rukgahadeniyamaditta Crown jungle; on the south by Maharambehena Crown jungle; on the west by Mahalahena Crown jungle.



Surveyor-General's Office,
Colombo, November 9, 1910.

Scale of 8 Chains to an Inch.

A. H. G. DAWSON,
for Surveyor-General.

IV.—Preliminary plan 52. Field sheet O/15/37-45.


Situation: Warapitiya village in West Giruwa pattu of Hambantota District.

Lot.	Name of Land.	Extent, A. R. P.
19r	Angahagawakoratuwa	0 1 14

and bounded as follows: on the north and east by Kirama tank, Crown; on the south by Mulankolahenakoratuwa claimed by Kospelage Sinno Appu and a road; on the west by a road and Mulankolahenakelle belonging to the Crown.

Hambantota Kacheheri,
November 11, 1912.

T. A. CAREY,
Assistant Government Agent.



Surveyor-General's Office,
Colombo, November 9, 1910.

Scale of 8 Chains to an Inch.

A. H. G. DAWSON,
for Surveyor-General.