

Ceylon Government Gazette

Published by Authority.

No. 6,541 — FRIDAY, JANUARY 17, 1913.

PART I.—General: Minutes, Proclamations, Appointments,
and General Government Notifications.

PART II.—Legal and Judicial.

PART III.—Provincial Administration.

PART IV.—Land Settlement.

PART V.—Mercantile, Marine, Municipal, Local, &c.

Separate paging is given to each Part in order that it may be filed separately.

Part IV.—Land Settlement.

	PAGE		PAGE
Preliminary Notices	59	Final Orders	—

PRELIMINARY NOTICES.

Matara Notice No. 4,699.

Notice under "The Waste Lands Ordinances of 1897, 1899, 1900, and 1903."

TAKE notice that unless within three months from January 17, 1913, the persons, if any, who claim any interest in the lands hereinafter mentioned or in any one or more of such lands or to some interest therein make claim in person or in writing to the said lands or any of them or to some interest therein to Frederick Lewis, Esq., Special Officer appointed under section 28 of "The Waste Lands Ordinances of 1897, 1899, 1900, and 1903," at his office at Fort, Colombo:

Such Special Officer, in pursuance of the powers vested in him by the said Ordinances, will declare by writing under his hand that the said lands or such of them, as to which no claim has been made, are the property of the Crown.

FREDERICK LEWIS,
Special Officer.

Description of the Lands referred to.

The following lots situated in the village of Lenama, in the Weligam korale of the Matara District, in the Southern Province, as described in the annexed diagram:—

Preliminary plan 535.

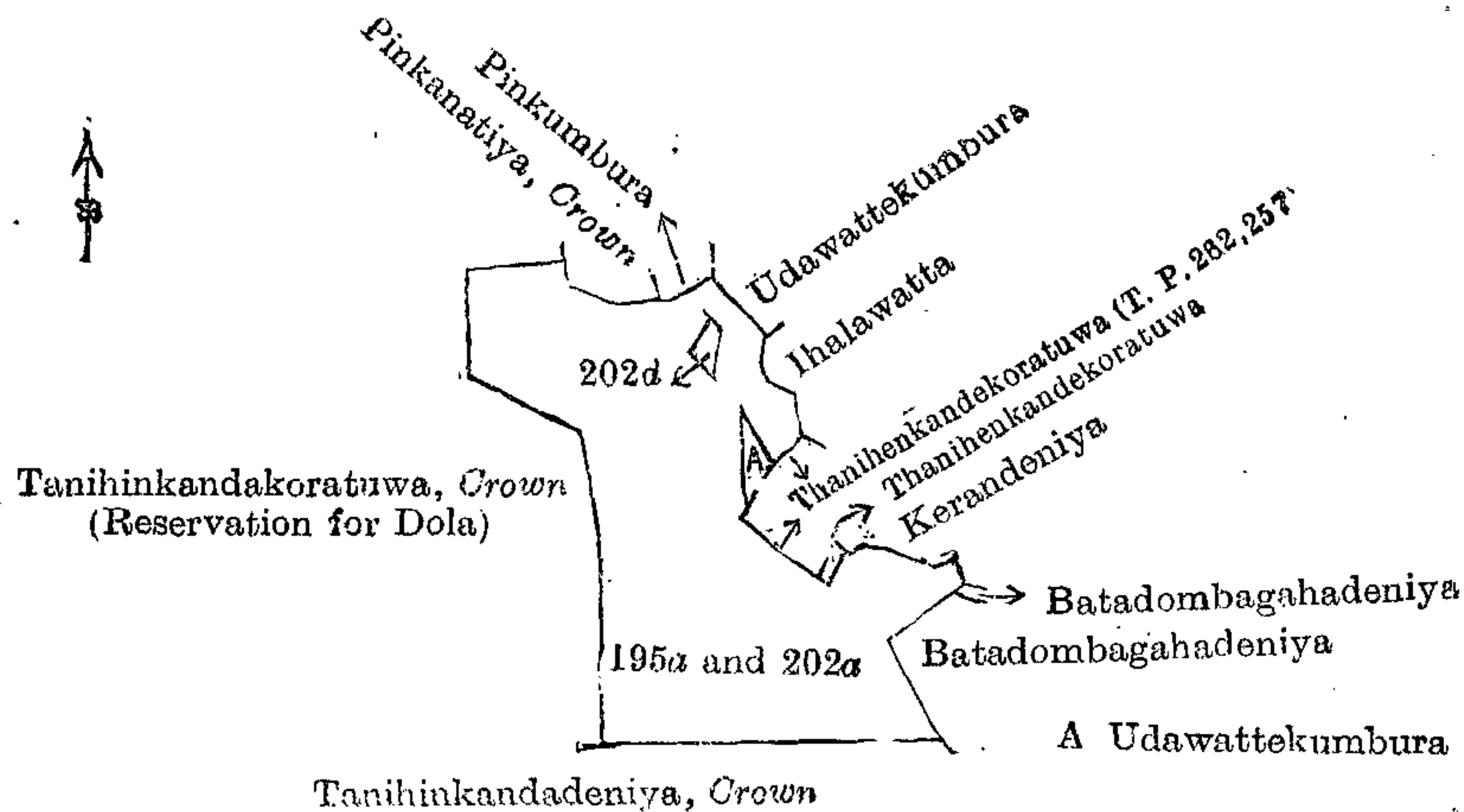
Situation: Lenama village in Weligam korale of Matara District.

Lot.	Name of Land.	Extent, A. R. P.
195a ..	Udawattekumburaudumulla ..	0 1 19
202a ..	Tanahenkanda ..	6 1 19
		6 2 38

and bounded as follows: on the north by Pinkanatiya claimed by the Crown; Pinkumbura (private); on the east by Udawattekumbura claimed by Ihalalandege Don Dines and others, Ihalawatta claimed by Lenama Mahawattage Don Dines and others, Udawattekumburaudumulla sold by the Crown (T. P. 262,705), Thanihenkandekoratuwa sold by the Crown (T. P. 262,257), Thanihenkandekoratuwa claimed by Mahawattage Appu, Kerandeniya claimed by ditto, Batadombagahadeniya sold by the Crown; on the south by Tanihinkandedeniya belonging to Crown; on the west by Tanihinkandekoratuwa (reservation for dola) belonging to Crown.

NOTE.—The following lot lying within the above boundaries is excluded from this notice, and its extent of 4 perches is not included in the acreage of 6 acres 2 roods and 38 perches given above:—

Lot.	Name of Land.	Extent, A. R. P.
202d ..	Tanahenkandedeniya ..	0 0 4



Surveyor-General's Office,
Colombo, October 18, 1912.

Scale of 8 Chains to an Inch.
Matara S. O. 14, 1912—1913.

A. H. G. DAWSON,
for Surveyor-General.

Matara Notice No. 4,700.

Notice under "The Waste Lands Ordinances of 1897, 1899, 1900, and 1903."

TAKE notice that unless within three months from January 17, 1913, the persons, if any, who claim any interest in the lands hereinafter mentioned or in any one or more of such lands or to some interest therein make claim in person or in writing to the said lands or any of them or to some interest therein to Frederick Lewis, Esq., Special Officer appointed under section 28 of "The Waste Lands Ordinances of 1897, 1899, 1900, and 1903," at his office at Fort, Colombo :

Such Special Officer, in pursuance of the powers vested in him by the said Ordinances, will declare by writing under his hand that the said lands or such of them, as to which no claim has been made, are the property of the Crown.

FREDERICK LEWIS,
Special Officer.

Description of the Lands referred to.

The following lots situated in the village of Wahalakananke, in the Weligam korale of the Matara District, in the Southern Province, as described in the annexed diagrams :—

I.—Preliminary plan 560.

Situation : Wahalakananke village in Weligam korale of Matara District.

Lot.	Name of Land.	Extent, A. R. P.	Lot.	Name of Land.	Extent, A. R. P.
14 ..	Talgahahenakumburawala (water-hole)	0 1 6	67 ..	Gorakagahadeniyamukalana	0 2 37
20 ..	Gorakagahadeniyakele, Andiyamullagoda, Batalawattedenyahena, Kirindeniyagoda, Ittagoda, Delaelluwagoda	99 2 7	68 ..	Kudaluwiladeniya..	0 0 5
20g ..	Wadugehena	0 2 6	69 ..	Kitulgahaokanda ..	0 0 20
			79 ..	Kirindeniyawatta ..	0 0 33
					101 1 34

and bounded as follows : on the north by Kottawalapahalakella claimed by Edmund Gunaratna, Mudaliyar of Galle, the Polattu-ganga, Halpandeniyeowita claimed by Kalaha Lokuge James Appu, Halpandeniyeowita claimed by ditto, Halpandeniyeokele sold by the Crown, Halpandeniyeowatta sold by the Crown (T. P. 282,107), Maddeowita claimed by Don Pedrick and others ; on the east by Halpandeniyeowita claimed by Mrs. Laura Frederica Phillipa de Dominico, Talgahaheneowita claimed by Baba Etana Hamine, Wadugewatta *alias* Hattahagodawatta claimed by Yadias Gunaratna and others, Talgahahenakumbura claimed by ditto, T. P. 274,350, Talgahahenewatta claimed by Don Cornelis Atapattu Appuhamy and others, Talgahahenewatta sold by the Crown (T. P. 283,425), Ittegodakanda sold by the Crown, Batagodawatta claimed by H. D. Atapattu Appuhamy, Batagodawatta claimed by Liyanage Don Bastian ; on the south by T. P. 274,405, Paragahakumbura-addarawatta claimed by Liyana Patiranage Don Hendrick and others, Paragahakumbura-addarawatta claimed by Paragoda Liyana Patiranage Don Hendrick de Silva and others, Kirindenigewatta claimed by Kokmadura Gama-achchige Don Siman and others, T. P. 245,900, Batalawattedeniya claimed by Ahangama Vitanage Udenis Appuhamy, T. Ps. 208,217, 274,355, 208,217, 251,159, Batalawattedenyegoda sold by the Crown (T. P. 283,426), T. Ps. 274,462, 235,087, Gorakagahadeniya claimed by Ahangama Vitanage Udenis Appuhamy, Andiyamulla claimed by Dampelle Kodikarage Don Charles and Kotapamunegge Arnolis.; on the west by Minimaruwekumbura claimed by Don Dyonis de Silva, Vidane Arachchi, and others, T. Ps. 167,759, 210,056, 274,354, Kudaluwiladeniya sold by the Crown (T. P. 283,596), Kudaluwilagoda sold by the Crown (T. P. 283,596).

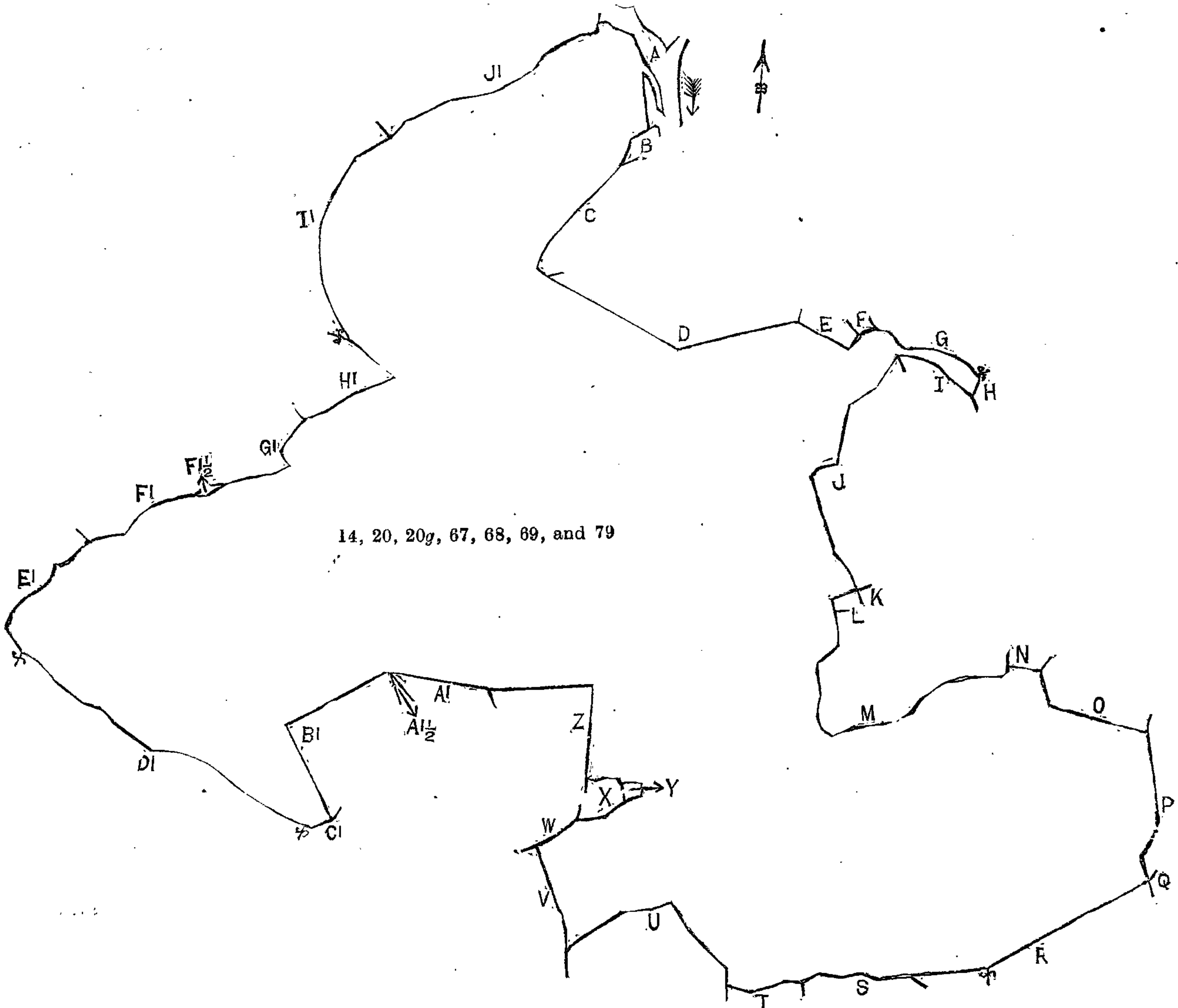
[For Diagram see page 61.]

II.—Preliminary plan 560.

Situation : Wahalakananke village in Weligam korale of Matara District.

Lot.	Name of Land.	Extent, A. R. P.
20d ..	Halpandeniyaakele (stream reservation)	1 1 1

and bounded as follows : on the north by Halpandeniyaakumbura claimed by Kalaha Lokuge James Appu, the Polattu-ganga ; on the east by Halpandeniyaowita claimed by Magodage Juwanis, Halpandeniyeowatta claimed by M. Kaluwa and others ; on the south and west by Halpandeniyeokele sold by the Crown.

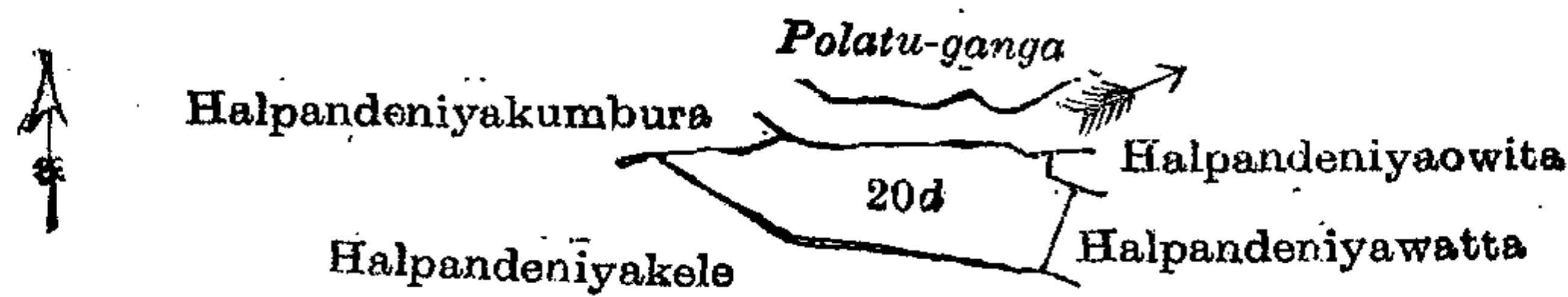


- | | | | |
|---|---|--------|---------------------------------------|
| A | Polattu-ganga | T | Paragahakumbura-addarawatta |
| B | Halpandeniyeowita | U | Kirindenigewatta |
| C | Halpandeniyeekumbura | V | T. P. 245,900 |
| D | Halpandeniyekele | W | Batalawattedeniya |
| E | Halpandeniyeowatta, T. P. 282,107 | X | T. P. 208,217 |
| F | Halpandeniyeowatta, T. P. 282,107 | Y | T. P. 274,355 |
| G | Maddeowita | Z | T. P. 251,159 |
| H | Halpandeniyeowita | A1 | Batalawattedeniyeogoda, T. P. 283,426 |
| I | Talgahaheneowita | A1 1/2 | T. P. 274,462 |
| J | Wadugewatta <i>alias</i> Hattahagodawatta | B1 | T. P. 235,087 |
| K | Talgahahenakumbura | C1 | Gorakagahadeniya |
| L | T. P. 274,350 | D1 | Andiyamulla |
| M | Talgahahenewatta | E1 | Minimaruwekumbura |
| N | Talgahahenewatta, T. P. 283,425 | F1 | T. P. 167,759 |
| O | Ittegodakanda | F1 1/2 | T. P. 210,056 |
| P | Batagodawatta | G1 | T. P. 274,354 |
| Q | Batagodawatta | H1 | Kudaluwiladeniya, T. P. 283,596 |
| R | T. P. 274,405 | I1 | Kudaluwiladeniya, T. P. 283,596 |
| S | Paragahakumbura-addarawatta | J1 | Kottawalapahalakella |

Scale of 8 Chains to an Inch.

Surveyor-General Office,
Colombo, October 18, 1912.

A. H. G. DAWSON,
for Surveyor-General.



Surveyor-General's Office,
Colombo, October 18, 1912.

Scale of 8 Chains to an Inch.

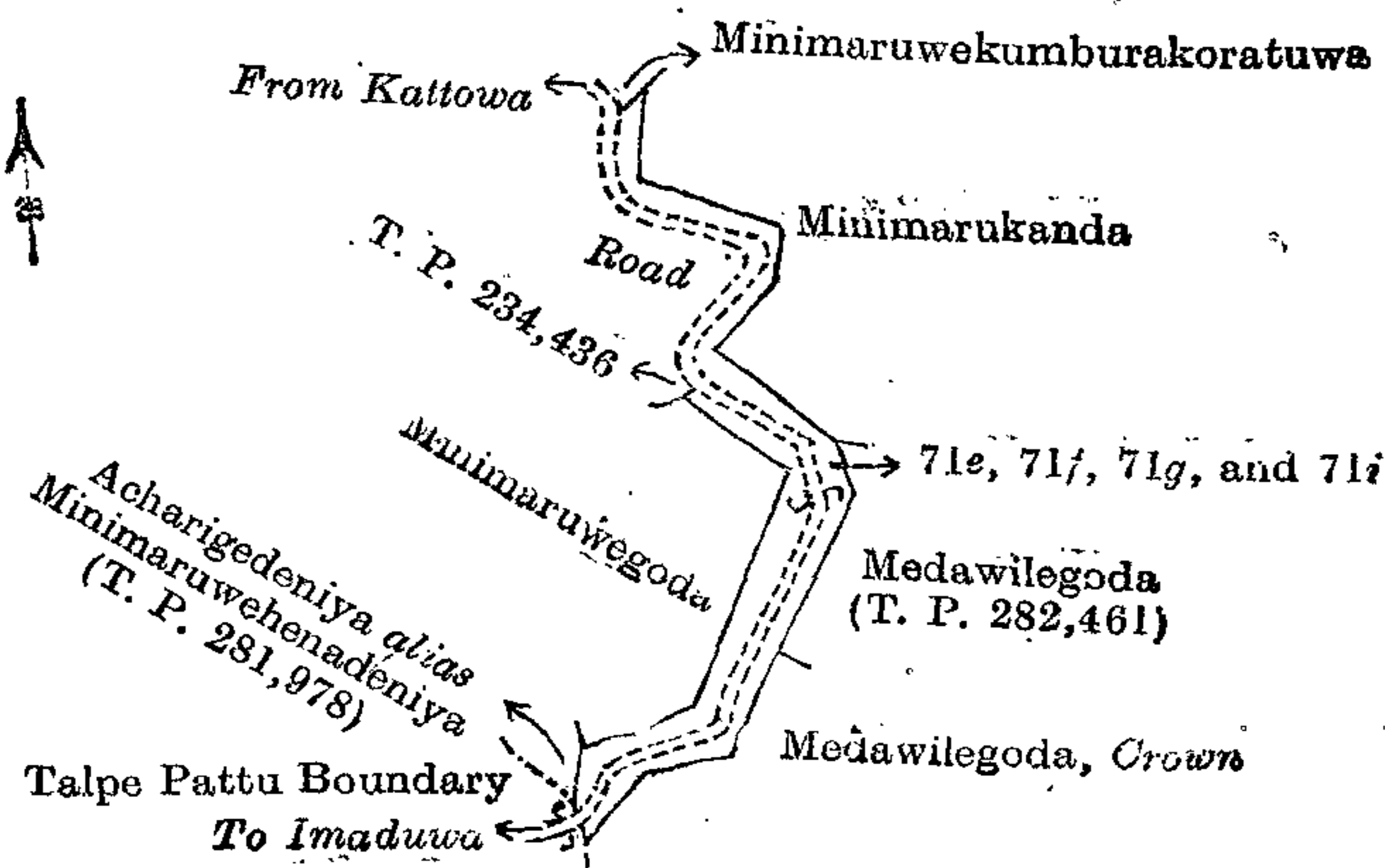
A. H. G. DAWSON,
for Surveyor-General.

III.—Preliminary plan 560.

Situation : Wahalakananke village in Weligam korale of Matara District.

Lot.	Name of Land.	Extent, A. R. P.
71e	Medawilagoda (road reservation)	0 0 31
71f	Do. (do.)	0 1 18
71g	Minimaruwegoda (road reservation)	0 1 32
71i	Medawilagoda (road reservation)	0 0 35
		1 0 36

and bounded as follows : on the north by Minimaruwekumburakoratuwa claimed by Don Deonis de Silva, Vidane Arachchi, and others ; on the east by Minimaruwukanda sold by the Crown, Medawilegoda sold by the Crown (T. P. 282,461) ; on the south by Medawilegoda claimed by the Crown, the boundary of the Talpe pattu ; on the west by the boundary of Talpe pattu, Acharigedeniya *alias* Minimaruwehenadeniya sold by the Crown (T. P. 281,978), Minimaruwegoda sold by the Crown, T. P. 234,436, a road.



Surveyor-General's Office,
Colombo, October 18, 1912.

Scale of 8 Chains to an Inch.

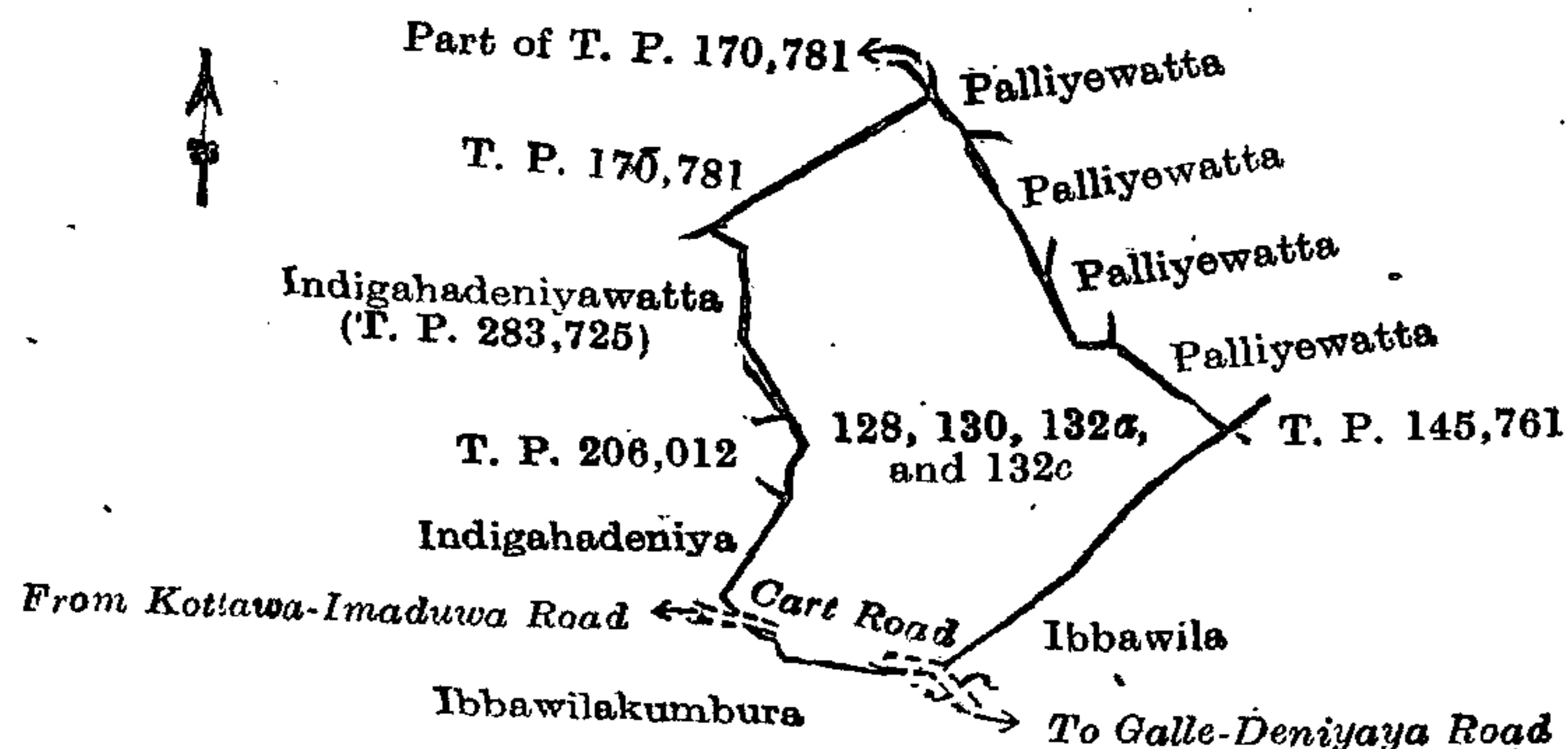
A. H. G. DAWSON,
for Surveyor-General.

IV.—Preliminary plan 560.

Situation : Wahalakananke village in Weligam korale of Matara District.

Lot.	Name of Land.	Extent, A. R. P.
128	Thanayamawatta (Resthouse premises)	1 0 14
130	Do. (do.)	3 0 9
132a	Indigahadeniyamukalana	2 3 1
132c	Thanayamawatta (Resthouse premises)	0 0 12
		6 3 36

and bounded as follows : on the north by T. P. 170,781, Palliyawatta claimed by Halpegamage Charles and others, Palliyewatta claimed by Don Siman Samarasingha and others, Palliyawatta sold by the Crown, Palliyewatta claimed by Don Siman Samarasinghe and others ; on the east by T. P. 145,761, Ibbawila claimed by Koswattagegamage Charles and others ; on the south by Ibbawilakumbura claimed by D. Andris and others ; on the west by Indigahadeniya claimed by Koswattagegamage Andris, T. P. 206,012, Indigahadeniyawatta sold by the Crown (T. P. 283,725).



Surveyor-General's Office,
Colombo, October 18, 1912.

Scale of 8 Chains to an Inch.

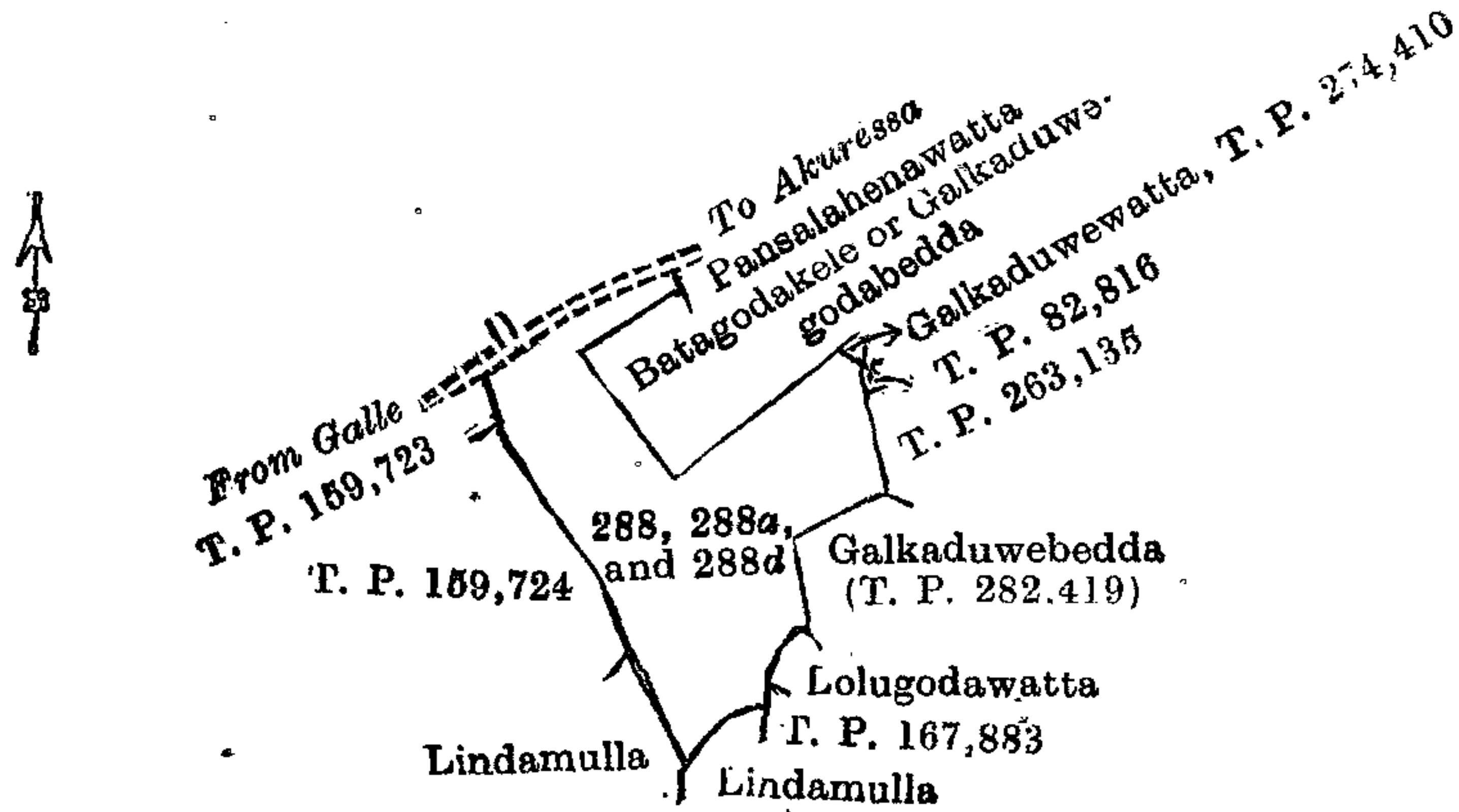
A. H. G. DAWSON,
for Surveyor-General.

V.—Preliminary plan 560.

Situation : Wahalakananké village in Weligam korale of Matara District.

Lot	Name of Land.	Extent, A. R. P.
288 ..	Galkaduwegodabedda ..	3 2 8
288a ..	Galkaduwegodabedda or Batagodakele ..	0 0 16
288d ..	Do. ..	0 0 11
		3 2 35

and bounded as follows : on the north by the road from Galle to Akuresa, Pansalahenawatta claimed by Edirisinghe Vitanage Don Abaran (trustee of Paragoda Vihare), Batagodakele or Galkaduwegodabedda sold by the Crown, Galkaduwe-watta claimed by Andigodagama James Appu, T. P. 274,410 ; on the east by T. Ps. 82,816, 263,135, Galkaduwebedda sold by the Crown (T. P. 282,419), Lolugodawatta claimed by Kankanangamage Don Andris, T. P. 167,883 ; on the south by Lindamulla claimed by Kankanangamage Don Andris ; on the west by Lindamulla sold by the Crown, T. Ps. 159,724 and 159,723.



Surveyor-General's Office,
Colombo, October 18, 1912.

Scale of 8 Chains to an Inch.

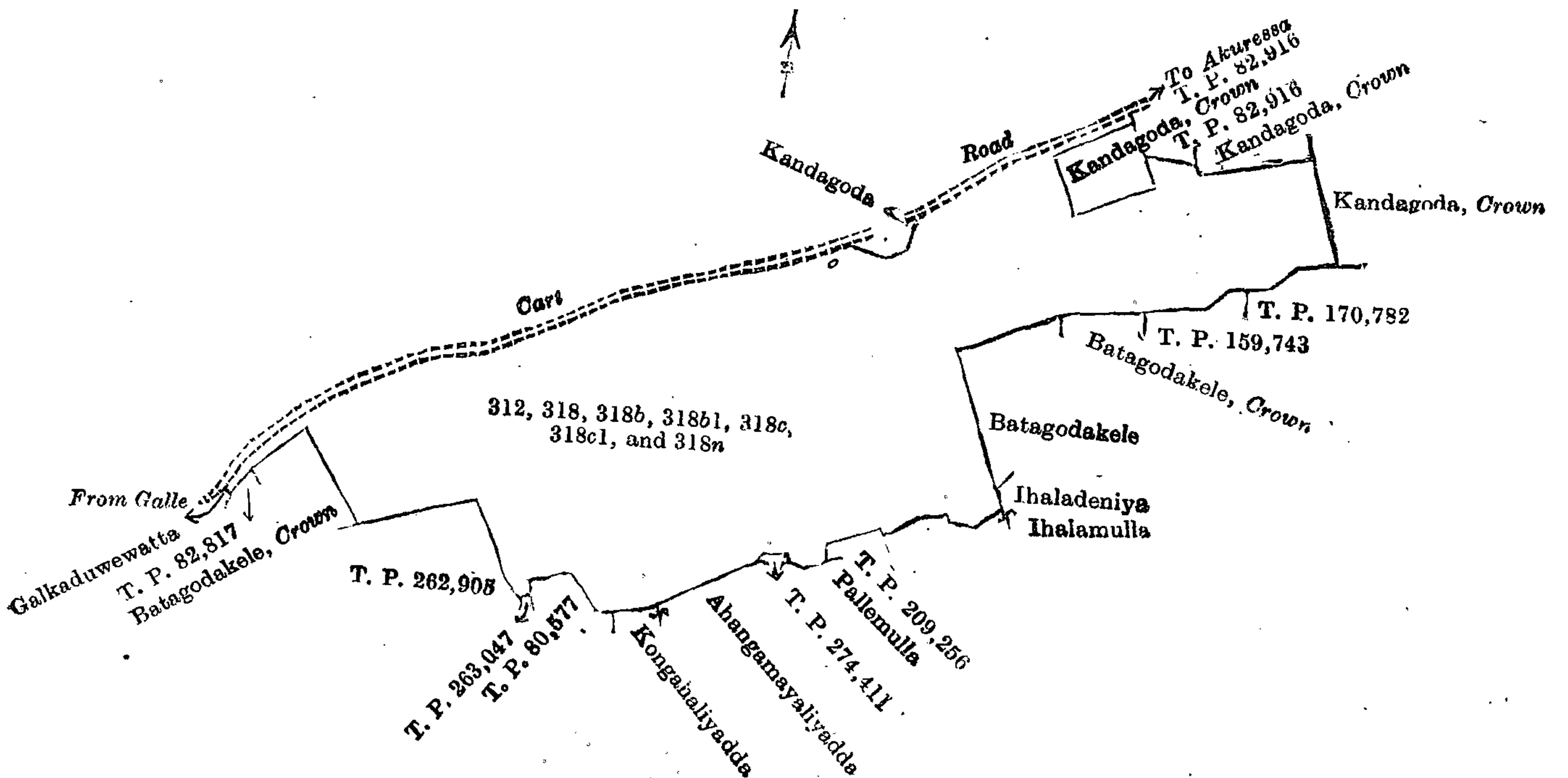
A. H. G. DAWSON,
for Surveyor-General

VI.—Preliminary plan 560.

Situation : Wahalakananké village in Weligam korale of Matara District.

Lot.	Name of Land.	Extent, A. R. P.	Lot.	Name of Land.	Extent, A. R. P.
312 ..	Galkaduwe-watta (road reservation) ..	0 0 4	318c1 ..	Batagodakelle (road reservation) ..	0 0 17
318 ..	Kandagoda and Batagodakelle ..	28 3 36	318n ..	Kandagoda (reservation for a trig station) ..	0 0 8
318b ..	Batagodakelle (road reservation) ..	0 0 30			30 0 36
318b1 ..	Do. (do.) ..	0 0 20			
318c ..	Do. (do.) ..	0 3 1			

and bounded as follows : on the north by the cart road from Galle to Akuresa, Kandagoda claimed by Paragoda Liyana Patiranage Hinniappu and Batuwantudawe Kankanange Don Jakoris, the road from Galle to Akuresa, T. P. 82,916, Kandagoda claimed by the Crown, T. P. 82,916, Kandagoda claimed by the Crown ; on the east by Kandagoda claimed by the Crown, T. Ps. 170,782, 159,743, Batagodakele claimed by the Crown, Batagodakele sold by the Crown, Ihaladeniya claimed by Gamage Babunhamy and others ; on the south by Ihalamulla claimed by Gamage Babunhamy, T. P. 209,256, Pallemulla claimed by Gamage Babunhamy and others, T. P. 274,411, Ahangamayaliyadda claimed by Gamage Don Lewis and others, Kongahaliyadda claimed by ditto, T. Ps. 80,577, 263,047, 262,905 ; on the west by Batagodakele claimed by the Crown, T. P. 82,817, Galkaduwe-watta claimed by Edirisinghe Vitanage Don Dias, the road from Galle to Akuresas.



Surveyor-General's Office,
Colombo, October 18, 1912.

Scale of 8 Chains to an Inch.

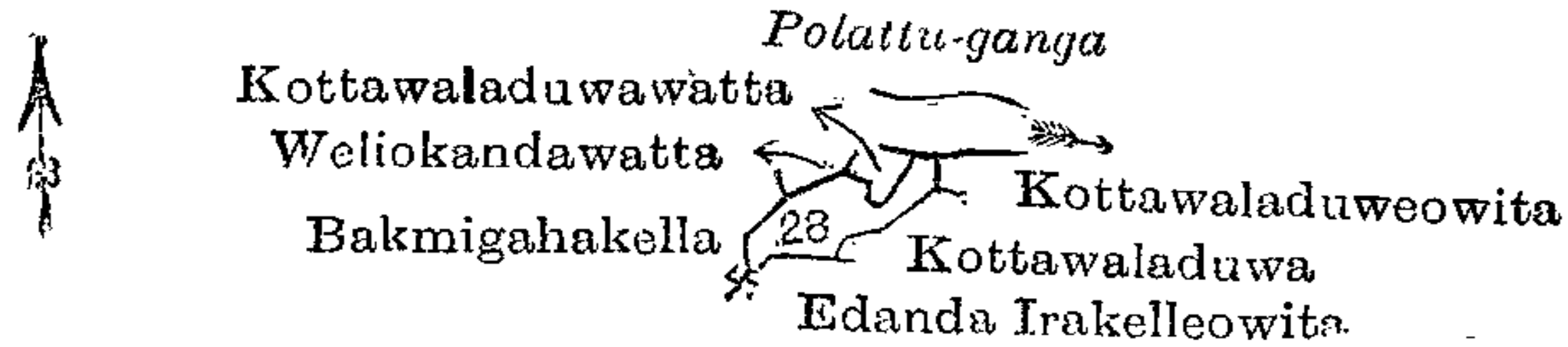
A. H. G. DAWSON,
for Surveyor-General

VII.—Preliminary plan 560.

Situation : Wahalakananke village in Weligam korale of Matara District.

Lot.	Name of Land.	Extent, A. R. P.
28	Bakmigahakelemodera (water-hole)	0 0 39

and bounded as follows : on the north by Weliokandawatta claimed by Ramanayakage Don Theodoris, Kottawaladuwa-watta claimed by ditto and others, the Polattu-ganga ; on the east by Kottawaladuweowita claimed by Badulpe Patiranage Don Carolis and others, Kottawaladuwa claimed by ditto ; on the south by Edandairakelleowita claimed by Gigodagamage Sinnappu ; on the west by Bakmigahakella claimed by Uyanage Don Carolis.



Scale of 8 Chains to an Inch.

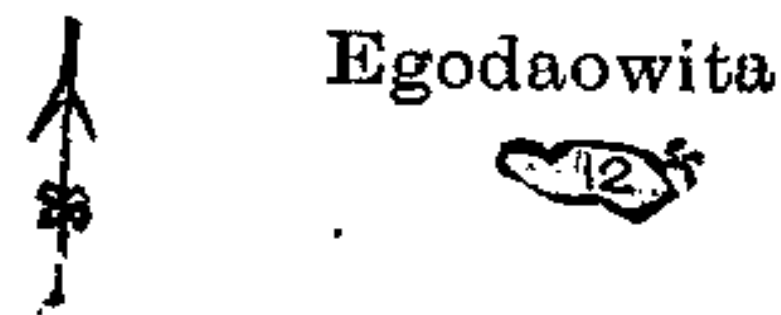
Surveyor-General's Office,
Colombo, October 18, 1912.A. H. G. DAWSON,
for Surveyor-General.

VIII.—Preliminary plan 560.

Situation : Wahalakananke village in Weligam korale of Matara District.

Lot.	Name of Land.	Extent, A. R. P.
12	Thalgahahenawila (waturawala)	0 0 15

and bounded as follows : on the north, east, south, and west by Egodaowita claimed by Don Pedrick Seneviratna.



Scale of 8 Chains to an Inch.

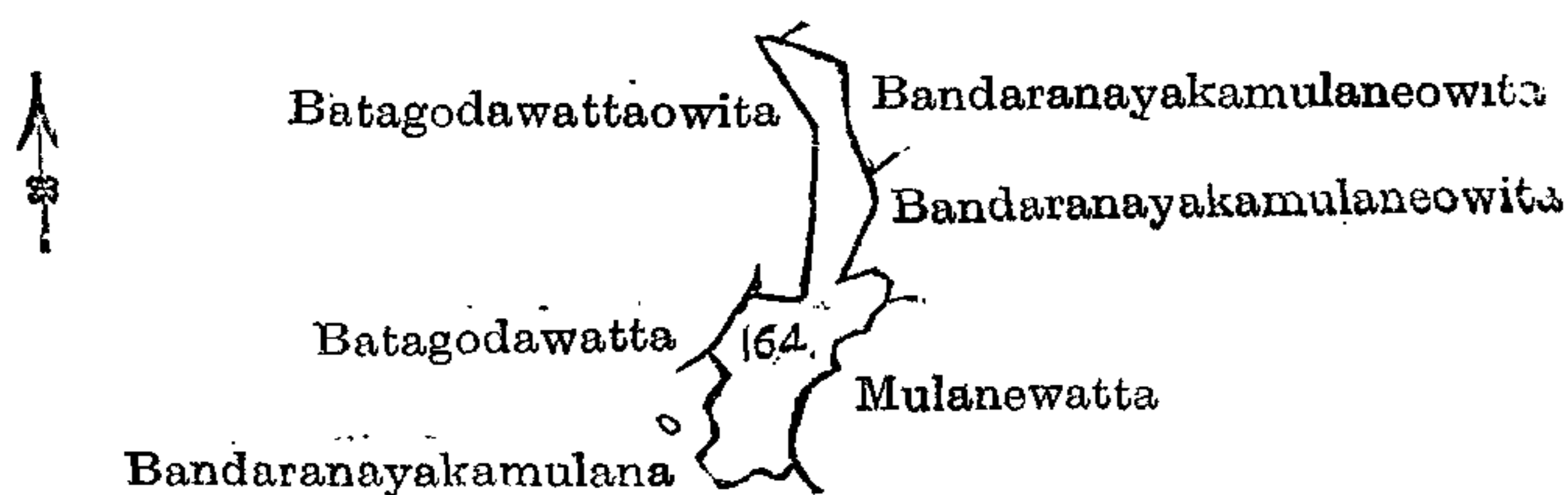
Surveyor-General's Office,
Colombo, October 18, 1912.A. H. G. DAWSON,
for Surveyor-General.

IX.—Preliminary plan 560.

Situation : Wahalakananke village in Weligam korale of Matara District.

Lot.	Name of Land.	Extent, A. R. P.
164	Puwakkendawaturawala (water-hole)	1 0 14

and bounded as follows : on the north by Batagodawattaowita claimed by Liyanage Don Bastian, Bandaranayakamulaneowita claimed by Mrs. Laura Phillipa Frederica de Dominico ; on the east by Bandaranayakamulaneowita claimed by Mrs. Laura Phillipa Frederica de Dominico, Mulanewatta claimed by ditto ; on the south by Bandaranayakamulana claimed by Mrs. Laura Phillipa Frederica de Dominico ; on the west by Bandaranayakamulana claimed by Mrs. Laura Phillipa Frederica de Dominico, Batagodawatta claimed by Liyanage Don Bastian, Batagodawattaowita claimed by ditto.



Scale of 8 Chains to an Inch.

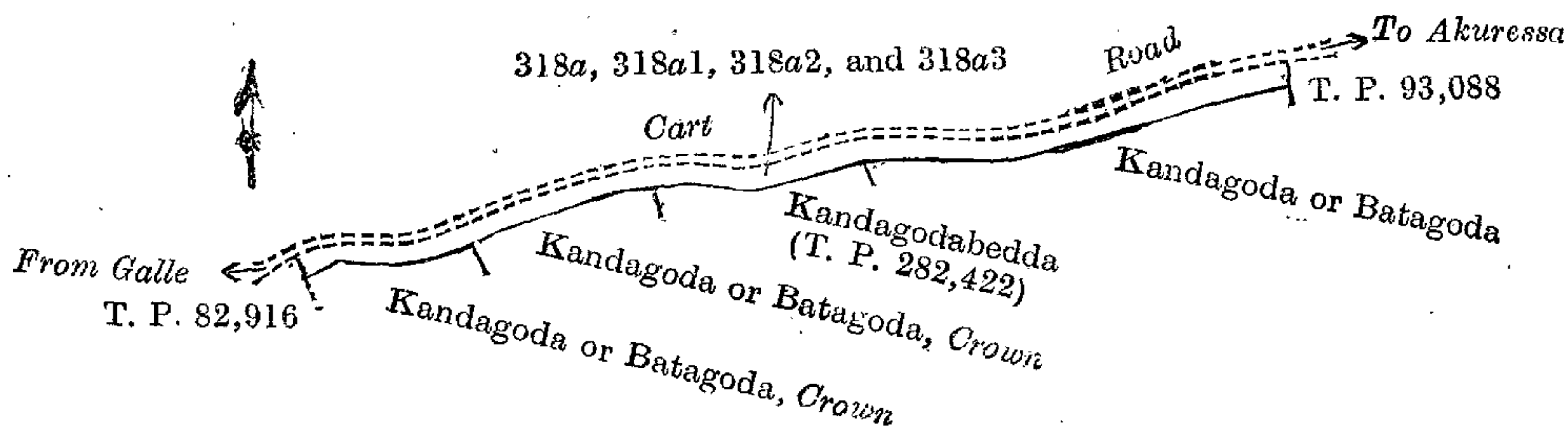
Surveyor-General's Office,
Colombo, October 18, 1912.A. H. G. DAWSON,
for Surveyor-General.

X.—Preliminary plan 560.

Situation : Wahalakananke village in Weligam korale of Matara District.

Lot.	Name of Land.	Extent, A. R. P.
318a	Batagodakele (road reservation)	0 0 37
318a1	Do. (do.)	0 0 26
318a2	Do. (do.)	0 0 36
318a3	Do. (do.)	0 1 35
		1 0 14

and bounded as follows : on the north by the cart road from Galle to Akuressa ; on the east by T. P. 93,088 ; on the south by Kandagoda or Batagoda sold by the Crown, Kandagodabedda sold by the Crown (T. P. 282,422), Kandagoda or Batagoda claimed by the Crown ; on the west by T. P. 82,916.



Surveyor-General's Office,
Colombo, October 18, 1912.

Scale of 8 Chains to an Inch.

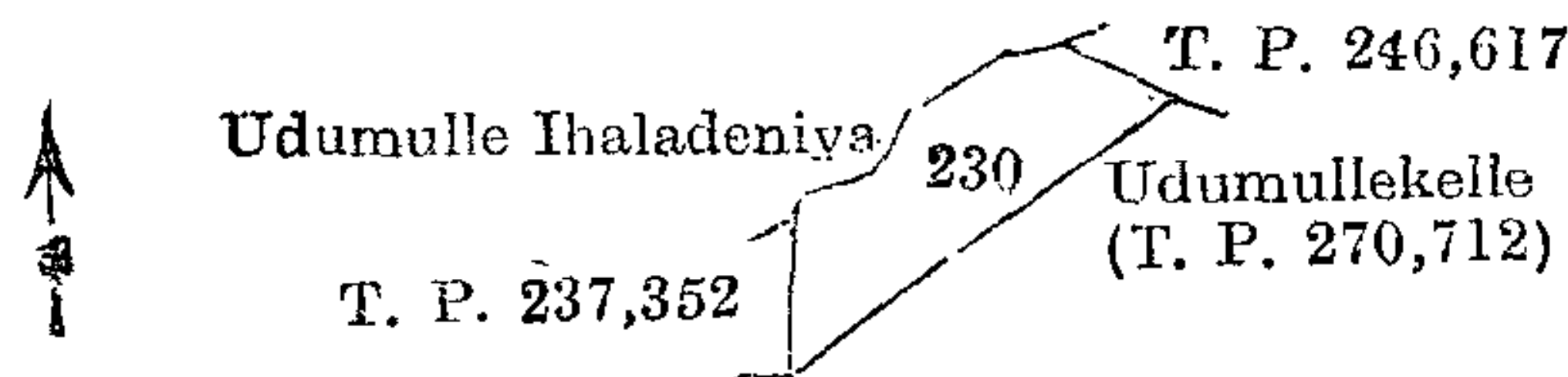
A. H. G. DAWSON,
for Surveyor-General.

XI.—Preliminary plan 560.

Situation : Wahalakananke village in Weligam korale of Matara District.

Lot.	Name of Land.	Extent, A. R. P.
230	Udumullekelle (reservation for paddy)	1 0 4

and bounded as follows : on the north by Udumulleihaladeniya claimed by K. G. Baba Appu, T. P. 246,617 ; on the east by T. P. 246,617, Udumullekelle sold by the Crown (T. P. 270,712) ; on the south by Udumullekelle sold by the Crown (T. P. 270,712) ; on the west by T. P. 237,352, Udumulleihaladeniya claimed by K. G. Baba Appu.



Surveyor-General's Office,
Colombo, October 18, 1912.

Scale of 8 Chains to an Inch.

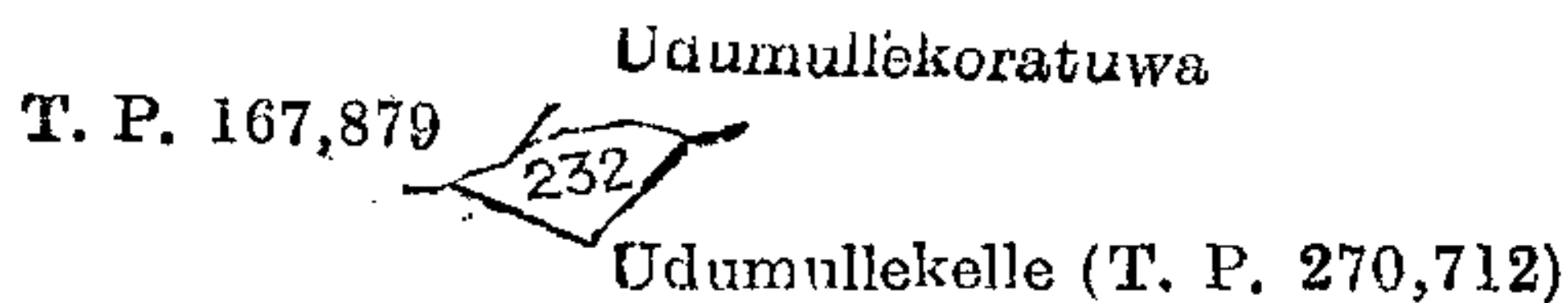
A. H. G. DAWSON,
for Surveyor-General.

XII.—Preliminary plan 560.

Situation : Wahalakananke village in Weligam korale of Matara District.

Lot.	Name of Land.	Extent, A. R. P.
232	Udumullekelle (reservation for a spring)	0 1 5

and bounded as follows : on the north by T. P. 167,879, Udumullekoratuwa claimed by Delapalage Babunhamy ; on the east and south by Udumullekelle sold by the Crown (T. P. 270,712) ; on the west by T. P. 167,879.



Surveyor-General's Office,
Colombo, October 18, 1912.

Scale of 8 Chains to an Inch.

A. H. G. DAWSON,
for Surveyor-General.

XIII.—Preliminary plan 560.

Situation : Wahalakananke village in Weligam korale of Matara District.

Lot.	Name of Land.	Extent, A. R. P.
195a	Watawala (water-hole)	3 2 20

and bounded as follows : on the north by Gankanduwilakumbura claimed by U. Babanis ; on the east by Gankanduwilakumbura claimed by U. Babanis, Elkoratuwewatta claimed by Kanankemanage Baba Appu, Elkoratuwekumbura claimed by ditto ; on the south by the boundary of the Galle District, Pitawagura claimed by Kananke Manage Abaran and others ; on the west by Pitawagura claimed by Kananke Manage Abaran and others, T. P. 80,586, Batawalaowilana claimed by Kananke Manage Don Carolis, Kudamoderagoda claimed by Kananke Manage Davith, Muruthagahawatta claimed by Manage Saloman Appu and others, Muruthagahakanatiya claimed by Manage Samel and others.



Surveyor-General's Office,
Colombo, October 18, 1912.

Scale of 8 Chains to an Inch.

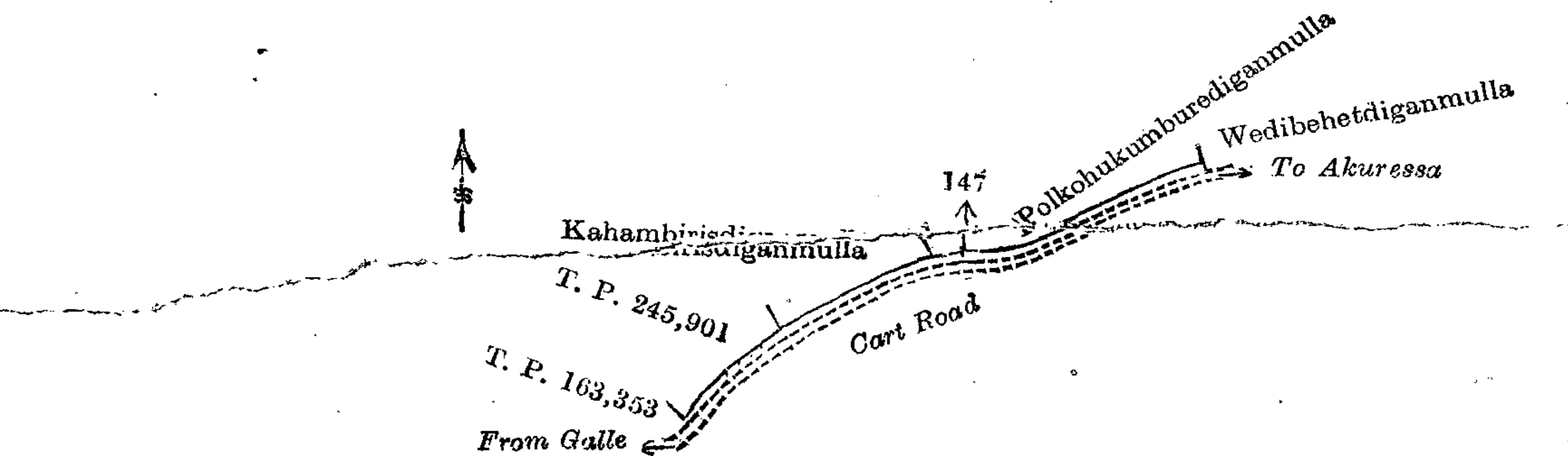
A. H. G. DAWSON,
for Surveyor-General.

XIV.—Preliminary plan 560.

Situation : Wahalakananke village in Weligam korale of Matara District.

Lot.	Name of Land.	Extent, A. R. P.
147	Udanilapanawa (road reservation)	0 1 35

and bounded as follows : on the north by Polkohukumburediganmulla claimed by Gunaratna Terunnanse of Paragoda Pansala and Koswattagegamage Allishamy ; on the east by Wedibehetdiganmulla claimed by Koswattagegamage Allis ; on the south by the cart road from Akuressa to Galle ; on the west by T. Ps. 163,353, 245,901, Kahambirisdiganmulla claimed by Kananke Gamage Don Lewis and others.



Surveyor-General's Office,
Colombo, October 18, 1912.

Scale of 8 Chains to an Inch.

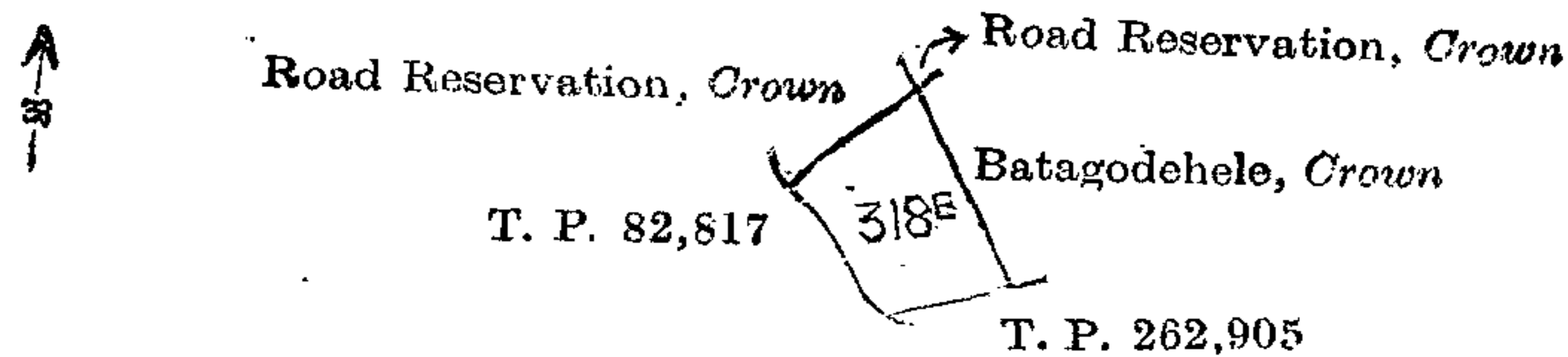
A. H. G. DAWSON,
for Surveyor-General.

XV.—Preliminary plan 560.

Situation : Wahalakananke village in Weligam korale of Matara District.

Lot.	Name of Land.	Extent, A. R. P.
318e	Batagodakele	0 3 22

and bounded as follows : on the north by road reservation claimed by the Crown ; on the east by Batagodakele claimed by the Crown ; on the south by T. P. 262,905 ; on the west by T. P. 82,817.



Surveyor-General's Office,
Colombo, October 15, 1912.

Scale of 8 Chains to an Inch.

A. H. G. DAWSON,
for Surveyor-General.

Matara S. O. 15, 1912—1913.

Kurunegala Notice No. 4,701.

Notice under "The Waste Lands Ordinances of 1897, 1899, 1900, and 1903."

TAKE notice that unless within three months from January 17, 1913, the persons, if any, who claim any interest in the lands hereinafter mentioned or in any one or more of such lands or to some interest therein make claim in person or in writing to the said lands or any of them or to some interest therein to J. M. Davies, Esq., Special Officer appointed under section 28 of "The Waste Lands Ordinances of 1897, 1899, 1900, and 1903," at his office at Fort, Colombo :

Such Special Officer, in pursuance of the powers vested in him by the said Ordinances, will declare by writing under his hand that the said lands or such of them, as to which no claim has been made, are the property of the Crown.

J. M. DAVIES,
Special Officer.

Description of the Lands referred to.

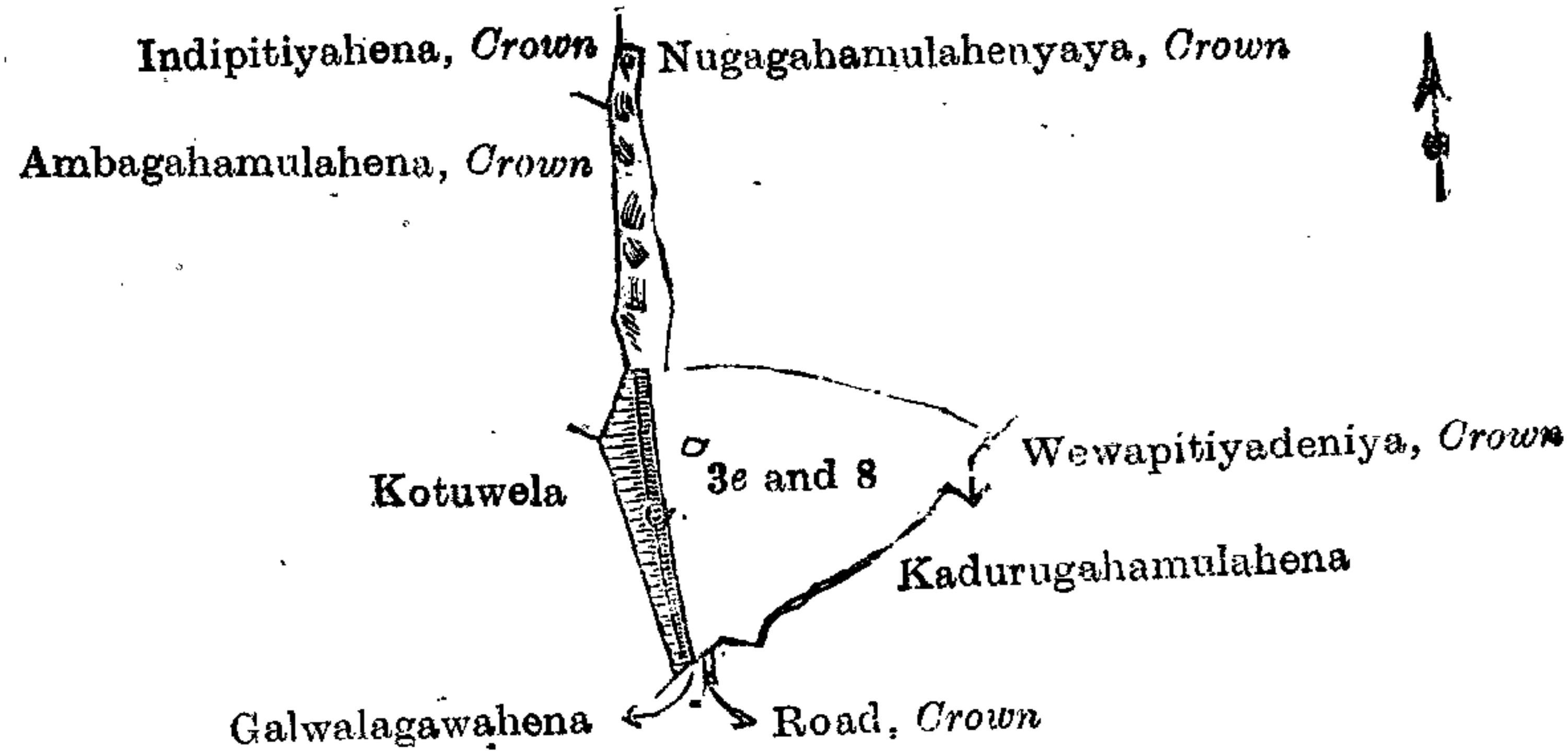
The following lots situated in the village of Kitalawa, in the Yatikaha korale of the Katugampola hatpattu of the Kurunegala District, in the North-Western Province, as described in the annexed diagrams :—

I.—Preliminary plan 965.

Situation : Kitalawa village in Yatikaha korale of Katugampola hatpattu of Kurunegala District.

Lot.	Name of Land.	Extent, A. R. P.
3e	Dikgala (rock)	0 1 39
8	Galwewa (tank and bund)	2 3 37
		3 1 36

and bounded as follows : on the north by Nugagahamulahenyaya claimed by the Crown ; on the east by Wewapitiya-deniya claimed by the Crown, Kadurugahamulahena claimed by Marasinghe Mudiyanse Lage Samel Naide ; on the south by Kadurugahamulahena claimed by Marasinghe Mudiyanse Lage Samel Naide, Galwalagawahena claimed by Sana Sena Saku Marikar ; on the west by Kotuwela claimed by Karuheragedera Kirihamy, Ambagahamulahena claimed by the Crown, Indipitiyahena claimed by the Crown.



Surveyor-General's Office,
Colombo, October 22, 1912.

Scale of 8 Chains to an Inch.

A. H. G. DAWSON,
for Surveyor-General.

II.—Preliminary plan 965.

Situation : Kitalawa village in Yatikaha korale of Katugampola hatpattu of Kurunegala District.

Lot.	Name of Land.	Extent, A. R. P.
3f	Minipitiya (cemetery)	0 1 10

and bounded as follows : on the north by the boundary of the Medaketiya korale ; on the east, south, and west by Nugagahamulahenyaya claimed by the Crown.

Medaketiya Korale



Surveyor-General's Office,
Colombo, October 22, 1912.

Scale of 8 Chains to an Inch.

A. H. G. DAWSON,
for Surveyor-General.

III.—Preliminary plan 965.

Situation : Kitalawa village in Yatikaha korale of Katugampola hatpattu of Kurunegala District.

Lot.	Name of Land.	Extent, A. R. P.
10a1	Paragahawatta (road reservation)	0 0 4
10d	Paragawahena (do.)	0 0 14
11b	Galwalagawahena (do.)	0 0 7
12d	Mirishena (do.)	0 0 2
15b	Kolongahamulahena (road reservation)	0 0 19
23j	Galagawahena or Kongahamulahena (road reservation)	0 0 7
24b	Konmandiyahena (road reservation)	0 0 7
25	Road	2 3 25
		3 1 5

and bounded as follows : on the north by Paragawahena claimed by the Crown, Paragawawatta sold by the Crown, Wewagawawatta claimed by the Crown, Migahamulawatta or Kahatagahamulawatta, &c., claimed by Marasinha Mudiyanse-lage Ukkumenika Manamali and others, Kotuwela claimed by Karuheragedera Kirihamy, Kadurugahamula-watta claimed by Sego Abdul Cader and another, Galwalagawahena claimed by Sana Sena Saka Marikar, a road belonging to the Crown, Galwalagawahena claimed by Sana Sena Saka Marikar, Galwalagawahena (road reservation) claimed by Hajira Umma, Gallindagawahena (road reservation) claimed by Ekanayaka Mudiyanse-lage Harumanis Naide and others, Galagawawatta claimed by Sayakara Radage Abiya, Mirishena sold by the Crown, a road belonging to the Crown, Mirishena (road reservation) claimed by Kona Ama Lebbe and another ; on the east by the village limit of Barigoda ; on the south by Kolongahamulahena claimed by the Crown, Kolongahamulawatta claimed by Ungu Veda Naidelage Pina Veda Naide, Nelligahamulawatta, &c., claimed by Ekanayaka Mudiyanse-lage Andi Naide and others, Nelligahamulahena (road reserva-tion) claimed by Ekanayaka Mudiyanse-lage Andi Naide and others, Nelligahamulawatta claimed by Marasinha Mudiyanse-lage Tikiri Appu Naide, Kongahakumburapillewa claimed by Ekanayake Mudiyanse-lage Andi Naide and others, Maragaha-kumbura claimed by Marasinha Mudiyanse-lage Dingiri Manamali, Ambagahamulawatta claimed by Ekanayaka Mudiyanse-lage Punchappu Naide, Hikkahamulahena (road reservation) claimed by Sayakara Radage Abiya and others, Konmandiya-henyaya (road reservation) claimed by Marasinha Mudiyanse-lage Tikiri Appu and others, a road belonging to the Crown, Konmandiyawatta (road reservation) claimed by Ekanayaka Mudiyanse-lage Davith Sinno Naide and others, Konmandiye-hena claimed by the Crown, Galagawawatta or Kongahamulawatta claimed by Ekanayaka Mudiyanse-lage Kiriya Manamali and others, Galagawahena claimed by the Crown ; on the west by the village limit of Pugalla.

[For Diagram see page 68.]

IV.—Preliminary plan 365.

Situation : Kitalawa village in Yatikaha korale of Katugampola hatpattu of Kurunegala District.

Lot.	Name of Land.	Extent, A. R. P.
11d	Minipitiya (Muhammadan burial ground)	0 1 5

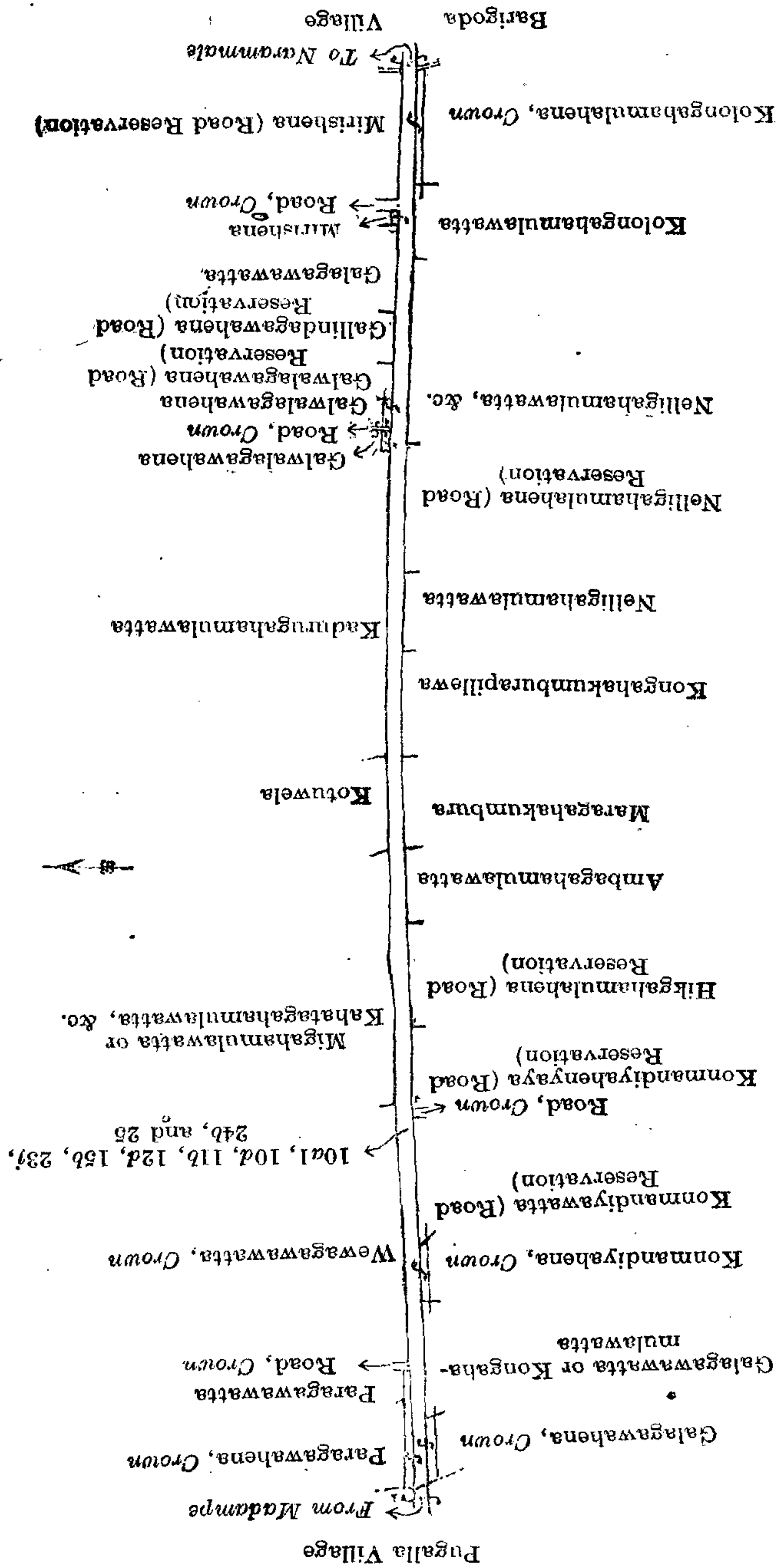
and bounded as follows : on the north by Kotuwela claimed by Karuheragedera Kirihamy ; on the east, south, and west by Kadurugahamulawatta sold by the Crown.



Surveyor-General's Office,
Colombo, October 22, 1912.

Scale of 8 Chains to an Inch.

A. H. G. DAWSON,
for Surveyor-General.



Surveyor-General's Office,
Colombo, October 22, 1912.

Scale of 8 Chains to an Inch.

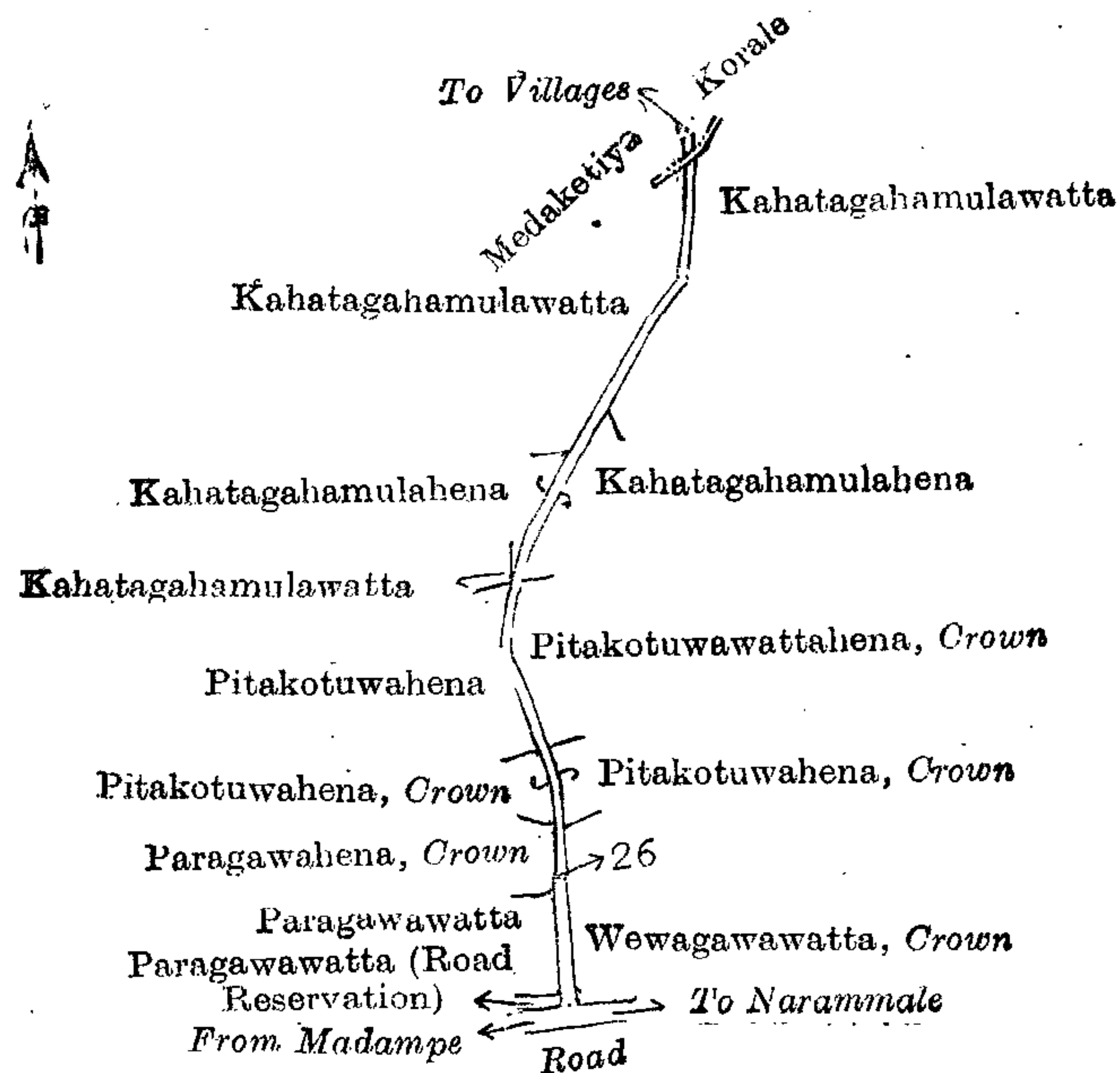
A. H. G. DAWSON,
for Surveyor-General.

V.—Preliminary plan 965.

Situation : Kitalawa village in Yatikaha korale of Katugampola hatpattu of Kurunegala District.

Lot.	Road	Name of Land.	Extent, A. R. P.
26	Road		0 1 27

and bounded as follows : on the north by the boundary of the Medaketiya korale ; on the east by Kahatagahamulawatta claimed by Marasinha Mudiyansele Dingiri Manamali and others, Kahatagahamulawatta claimed by Marasinghe Mudiyansele Dingiri Manamali, Pitakotuwawattahena claimed by the Crown, Pitakotuwahena claimed by the Crown, Wewagawawatta claimed by the Crown ; on the south by the road from Narammala to Madampe ; on the west by Paragawawatta (road reservation) claimed by Marasinha Mudiyansele Appu Naide, Paragawawatta sold by the Crown, Paragawahena claimed by the Crown, Pitakotuwahena claimed by the Crown, Pitakotuwahena sold by the Crown, Kahatagahamulawatta claimed by Marasinha Mudiyansele Podiya Naide, Kahatagahamulawatta claimed by Marasinha Mudiyansele Dingira Manamali, Kahatagahamulawatta claimed by Marasinha Mudiyansele Podiya Naide.



Surveyor-General's Office,
Colombo, October 22, 1912.

Scale of 8 Chains to an Inch.

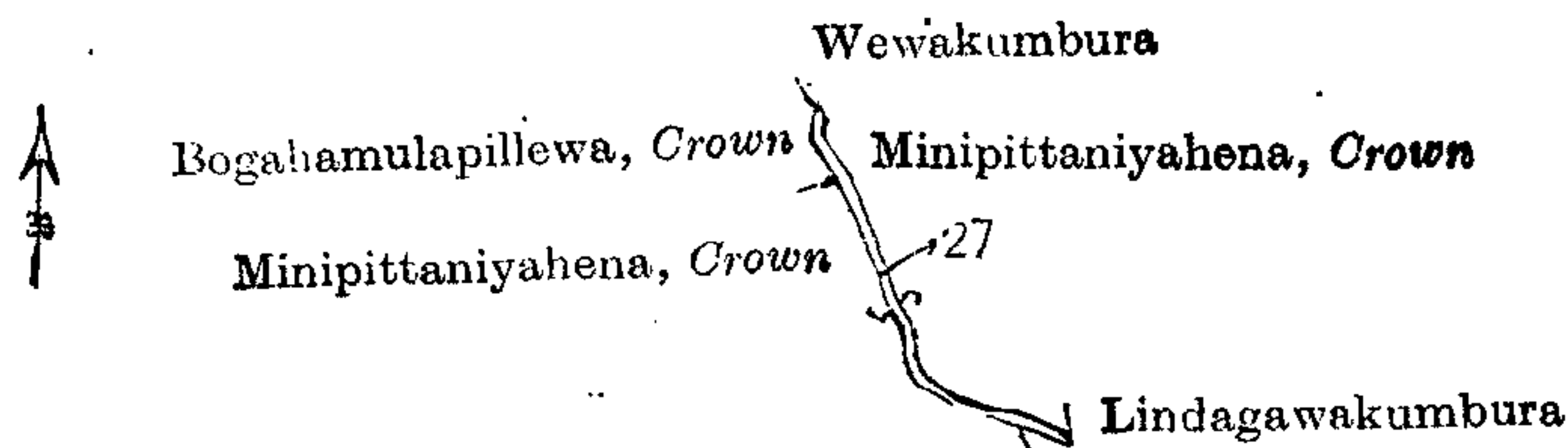
A. H. G. DAWSON,
for Surveyor-General.

VI.—Preliminary plan 965.

Situation: Kitalawa village in Yatikaha korale of Katugampola hatpattu of Kurunegala District.

Lot.	Name of Land.	Extent, A. R. P.
27	Road	0 0 20

and bounded as follows: on the north by Wewakumbura claimed by Ekanayaka Mudiyansele Puchappu Naide and others; on the east by Minipittaniyahena claimed by the Crown, Lindagawakumbura claimed by Marasa Mutliyansele Andi Naide and others; on the south by Lindagawakumbura claimed by Marasa Mudiyansele Andi Naide and others, Minipittaniyahena claimed by the Crown; on the west by Minipittaniyahena claimed by the Crown, Bogahamulapillewa claimed by the Crown.



Surveyor-General's Office,
Colombo, October 22, 1912.

Scale of 8 Chains to an Inch.

A. H. G. DAWSON,
for Surveyor-General.

VII.—Preliminary plan 965.

Situation: Kitalawa village in Yatikaha korale of Katugampola hatpattu of Kurunegala District.

Lot.	Name of Land.	Extent, A. R. P.
28	Road	0 3 8

and bounded as follows: on the north by the boundary of the Medaketiya korale; on the east by Nugagahamulahenyaya claimed by the Crown, Nugagahamulawatta sold by the Crown, Patahagawawatta claimed by the Crown, Mirishena claimed by the Crown, Mirishena (road reservation) claimed by Kona Ama Lebbe and another; on the south by the road from Narammala to Madampe; on the west by Mirishena (road reservation) claimed by Ekanayaka Mudiyansele Dingiri Manamali and others, Mirishena sold by the Crown, Kadurugahamulahena claimed by Marasingha Mudiyansele Samel Naide, Patahagawahena claimed by the Crown, Kadurugahamulahena claimed by Marasinghe Mudiyansele Samel Naide, Wewapitiyadeniya claimed by the Crown, Nugagahamulahenyaya claimed by the Crown.

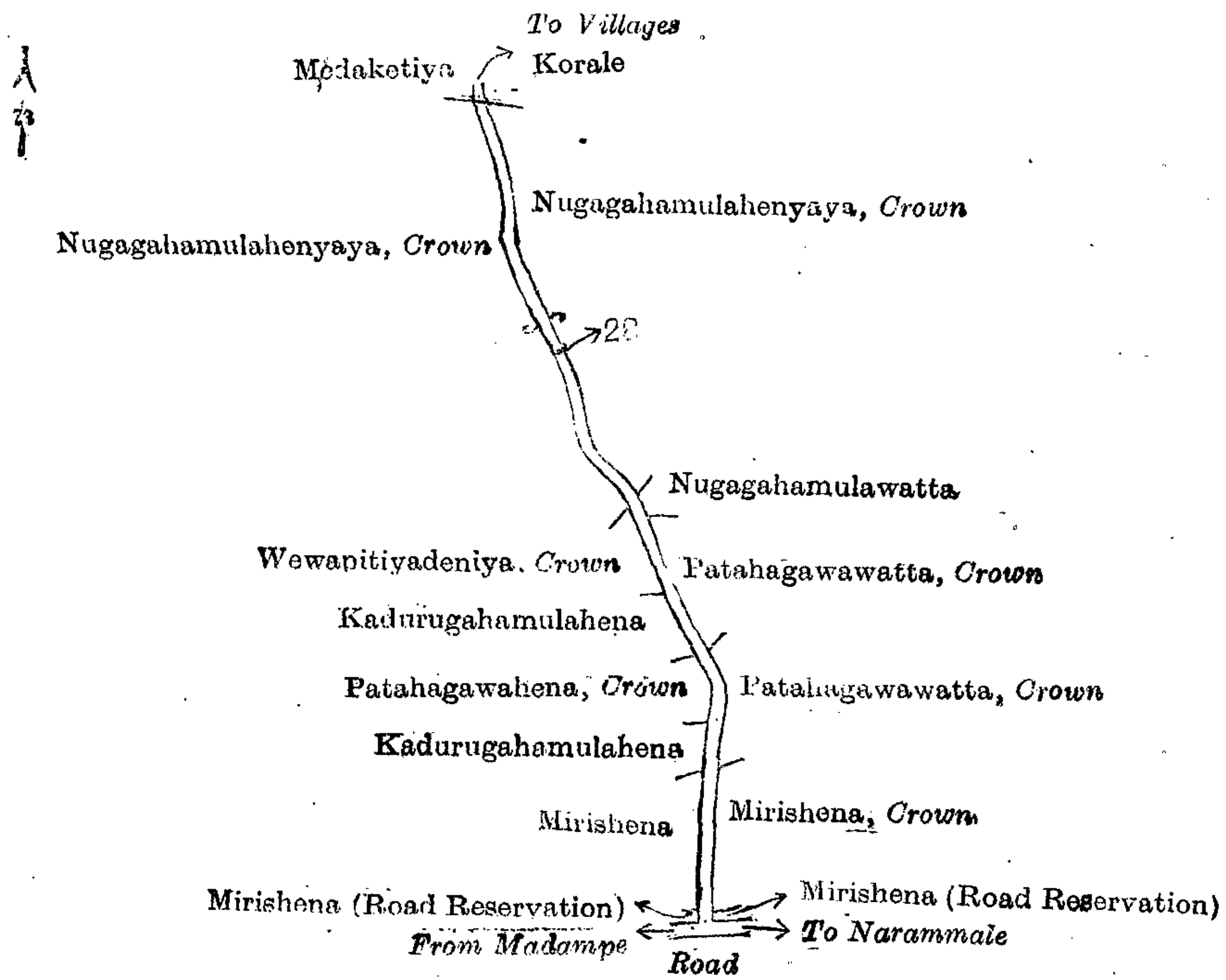
[For Diagram see page 70.]

VIII.—Preliminary plan 965.

Situation: Kitalawa village in Yatikaha korale of Katugampola hatpattu of Kurunegala District.

Lot.	Name of Land.	Extent, A. R. P.
29	Road	0 2 36

and bounded as follows: on the north by the road from Madampe to Narammala; on the east by Konmandiyahenyaya (road reservation) claimed by M. M. Tikiri Appu and others, Konmandiyahenyaya claimed by the Crown, Kolongahamulahenyaya claimed by the Crown; on the south by the village limit of Ennaruwa, the village limit of Pugalla;

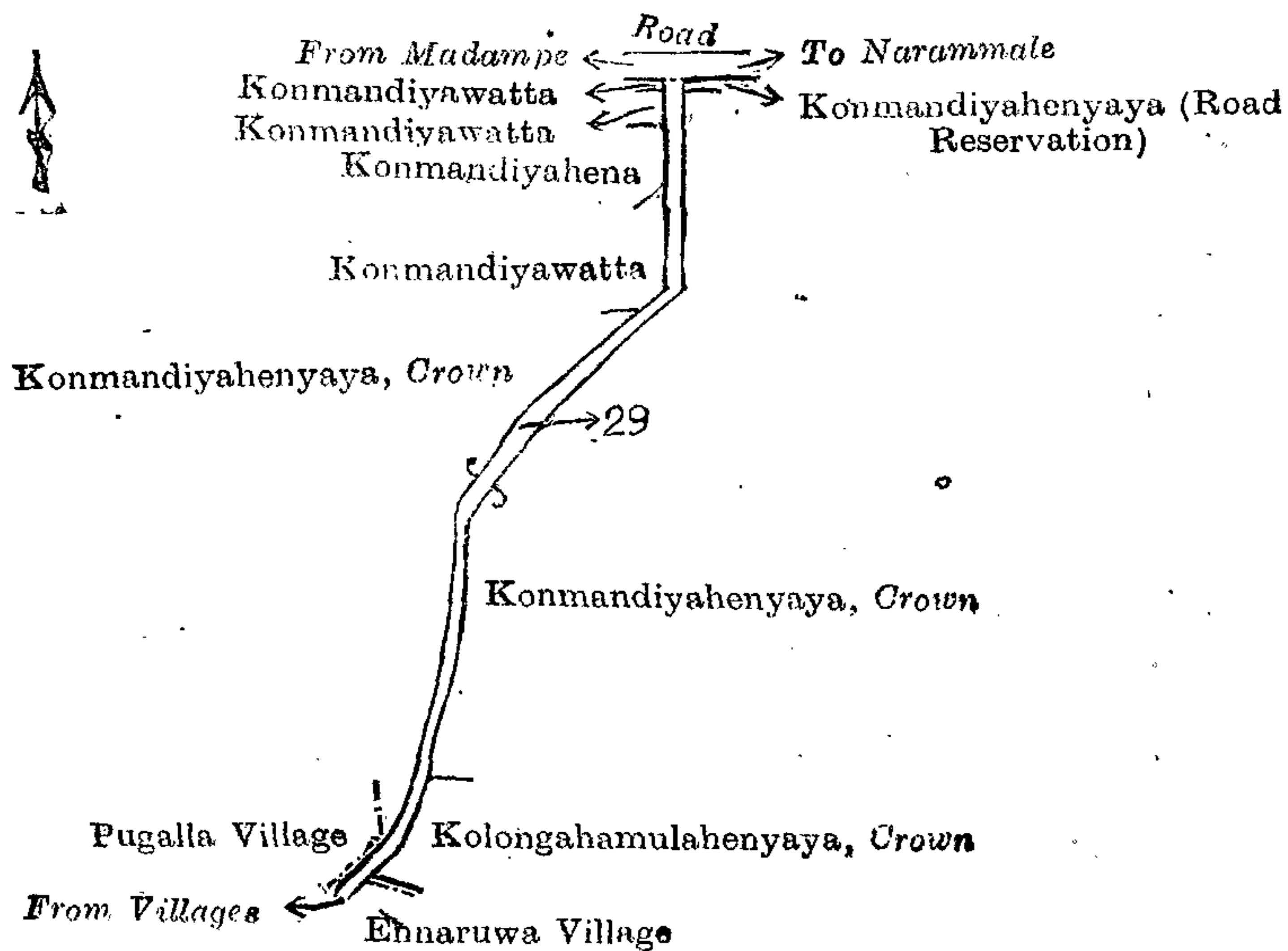


Surveyor-General's Office,
Colombo, October 22, 1912.

Scale of 8 Chains to an Inch.

A. H. G. DAWSON,
for Surveyor-General.

on the west by the village limit of Pugalla, Konmandiyahenyaya claimed by the Crown, Konmandiyawatta sold by the Crown, Konmandiyahena sold by the Crown, Konmandiyawatta claimed by Ekanayaka Mudiyanseleage Davith Sinné Naide and others.



Surveyor-General's Office,
Colombo, October 22, 1912.

Scale of 8 Chains to an Inch.

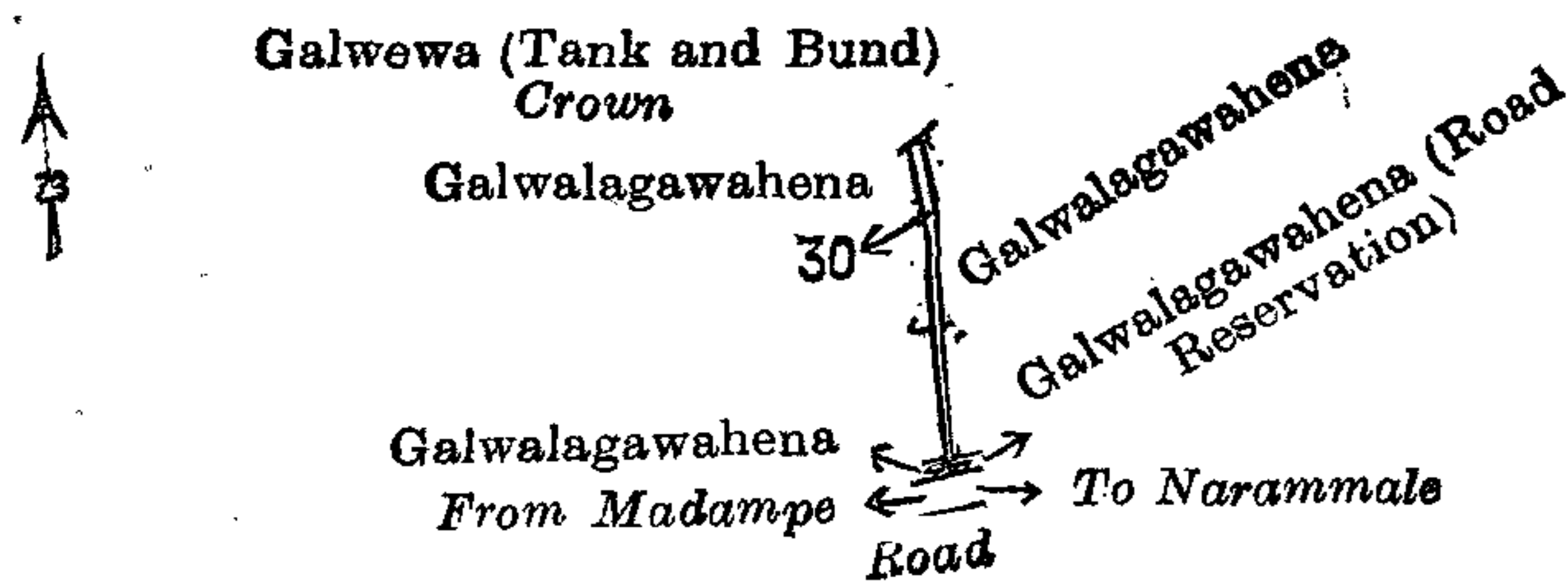
A. H. G. DAWSON,
for Surveyor-General.

IX.—Preliminary plan 965.

Situation : Kitalawa village in Yatikaha korale of Katugampola hattpattu of Kurunegala District.

Lot.	Name of Land.	Extent, A. R. P.
30	Road	0 0 9

and bounded as follows : on the north by Galwewa (tank and bund) belonging to the Crown ; on the east by Galwalagawahena claimed by Sana Sena Saka Marikar, Galwalagawahena (road reservation) claimed by Sana Sena Saka Marikar ; on the south by the road from Narammala to Madampe ; on the west by Galwalagawahena claimed by Sana Sena Saka Marikar.



Surveyor-General's Office,
Colombo, October 22, 1912.

Scale of 8 Chains to an Inch.

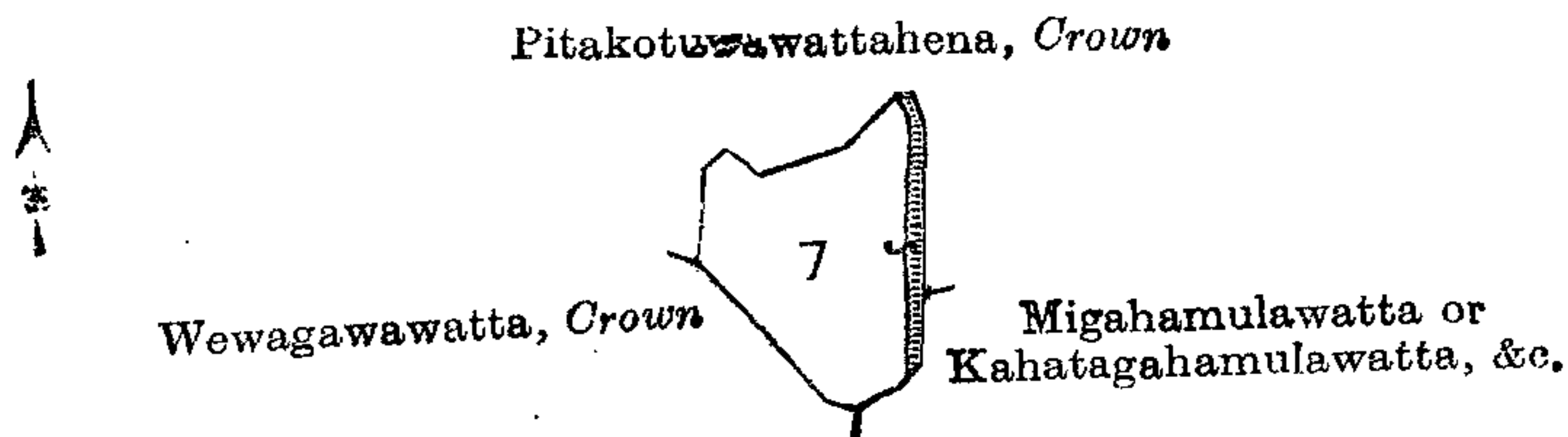
A. H. G. DAWSON,
for Surveyor-General.

X.—Preliminary plan 965.

Situation : Kitalawa village in Yatikaha korale of Katugampola hatpattu of Kurunegala District.

Lot.	Name of Land.	Extent, A. R. P.
7	Pitakotuwewewa (tank and bund)	1 2 17

and bounded as follows : on the north by Pitakotuwawattahena claimed by the Crown ; on the east by Pitakotuwawattahena claimed by the Crown, Migahamulawatta or Kahatagahamulawatta, &c., claimed by Marasingha Mudiyansele Utku Menika Manamali and others ; on the south by Migahamulawatta or Kahatagahamulawatta, &c., claimed by Marasinghe Mudiyansele Utku Menika Manamali and others, Wewagawawatta claimed by the Crown ; on the west by Wewagawawatta claimed by the Crown, Pitakotuwawattahena claimed by the Crown.



Surveyor-General's Office,
Colombo, November 18, 1912.

Scale of 8 Chains to an Inch.

A. H. G. DAWSON,
for Surveyor-General.

Kurunegala S. O. 102, 1912—1913.

Kurunegala Notice No. 4,702.

Notice under "The Waste Lands Ordinances of 1897, 1899, 1900, and 1903."

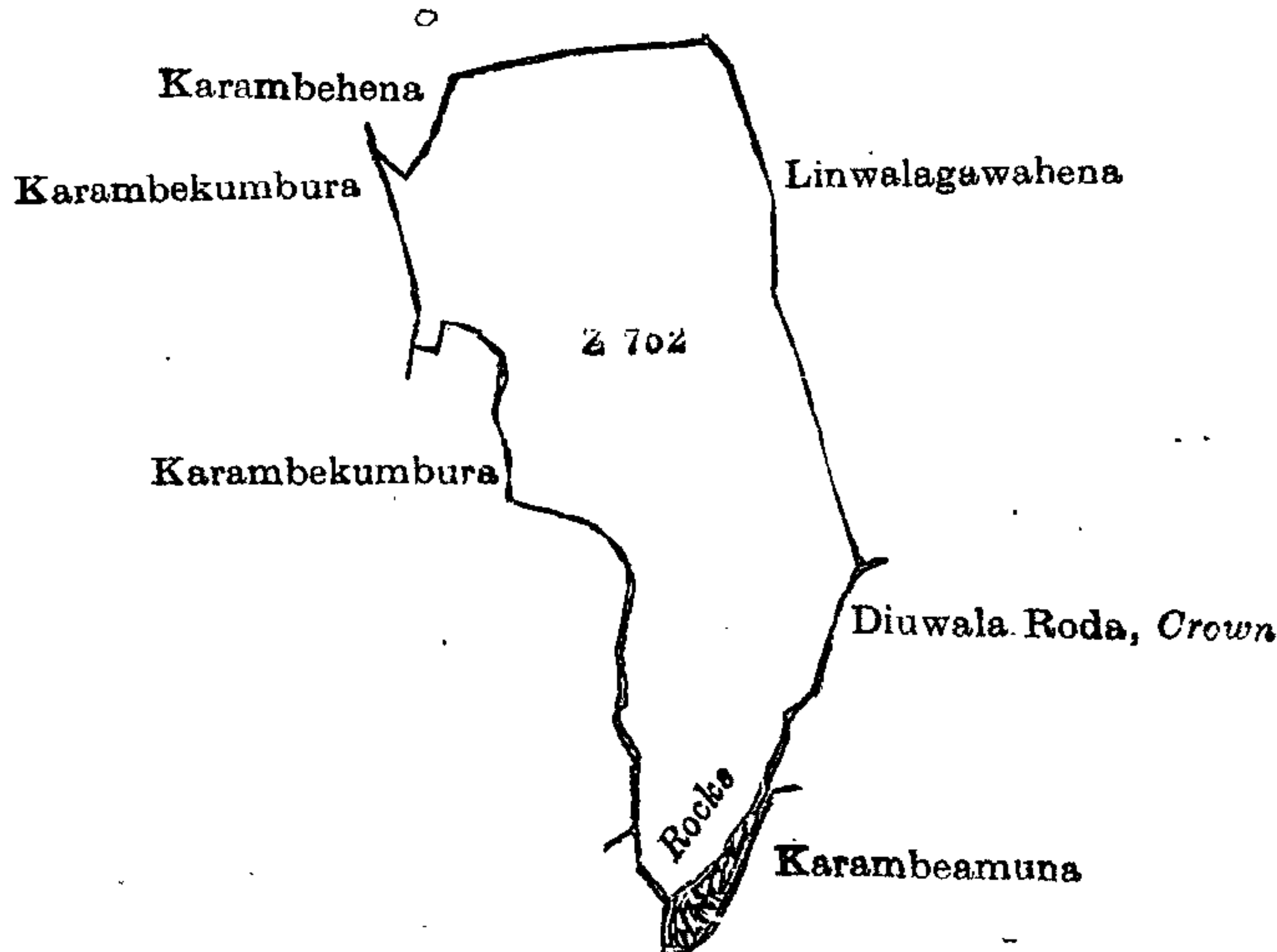
TAKE notice that unless within three months from January 17, 1913, the persons, if any, who claim any interest in the land hereinafter mentioned make claim in person or in writing to the said land or to some interest therein to J. M. Davies, Esq., Special Officer appointed under section 28 of "The Waste Lands Ordinances of 1897, 1899, 1900, and 1903," at his office at Fort, Colombo :

Such Special Officer, in pursuance of the powers vested in him by the said Ordinances, will declare by writing under his hand that the land, to which no claim has been made, is the property of the Crown.

J. M. DAVIES,
Special Officer.

Description of the Land referred to.

The land commonly called or known as Karambepillewa, situated in the village of Wadupola, in the Ihalawisideke korale of the Hiriyala hatpattu of the Kurunegala District, in the North-Western Province, containing in extent 2 acres 2 roods and 26 perches, and shown as lot Z 752, in preliminary plan 1,795, and in the annexed diagram, and bounded as follows : on the north by Karambehena claimed by Kiri Banda and Mutu Menika and others ; on the east by Linwalagawahena sold by the Crown ; on the south by the Diuwalaroda declared to be the property of the Crown under the Waste Lands Ordinances, Karambeamuna declared to be the property of the Crown under the Waste Lands Ordinances ; on the west by Karambekumbura claimed by H. M. Kalu Banda, Karambekumbura claimed by Kiri Banda and Mutu Menika.



Surveyor-General's Office,
Colombo, November 18, 1912.

Scale of 4 Chains to an Inch.

A. H. G. DAWSON,
for Surveyor-General.

Kurunegala S. O. 103, 1912—1913.

Uva Notice No. 4,703.**Notice under "The Waste Lands Ordinances of 1897, 1899, 1900, and 1903."**

TAKE notice that unless within three months from January 17, 1913, the persons, if any, who claim any interest in the lands hereinafter mentioned or in any one or more of such lands or to some interest therein make claim in person or in writing to the said lands or any of them or to some interest therein to J. M. Davies, Esq., Special Officer appointed under section 28 of "The Waste Lands Ordinances of 1897, 1899, 1900, and 1903," at his office at Fort, Colombo:

Such Special Officer, in pursuance of the powers vested in him by the said Ordinances, will declare by writing under his hand that the said lands or such of them, as to which no claim has been made, are the property of the Crown.

J. M. DAVIES,
Special Officer.

Description of the Lands referred to.

The following lots situated in the village of Palle Ranugalla, in the Kandukara korale of the Buttala division, in the Province of Uva, as described in the annexed diagram:—

Preliminary plan 231.

Situation: Palle Ranugalla village in Kandukara korale of Badulla District.

Lot.	Name of Land.	Extent, A.	R.	P.
1	Keenahelapatana and Madugolletalawa	147	2	14
2	Galagederawattehena, Hapukotuwehena, Godakumburehena, Wela-addara-andewattehena, Welessagederawattehena, Tennehena, Roda	17	2	2
6	Deurellemukalana	7	3	8
7	Madugolleditegomuwamukalana	15	1	31
	Streams	2	1	26
		190	3	1

and bounded as follows: on the north and east by part of Pinnagolla-oya; on the south by part of Madugolle-ara; on the west by Ginileyawakandura, the village limit of Miyanakandura.

NOTE.—The following lots lying within the above boundaries are excluded from this notice, and their aggregate acreage of 15 acres is not included in the acreage of 190 acres 3 roods and 1 perch given above:—

Preliminary plan 231.

Lot.	Name of Land.	Extent, A.	R.	P.
3	Pinnagollearawa	1	1	7
4	Godakumburawatta, Weladarawegederawatta	1	1	39
5	Pallegamawela, &c., Tennekumbura, Gederagawakumbura	11	0	31
8	Keenagaha-arawa	1	0	3
		15	0	0

[For Diagram see page 73.]

Uva Notice No. 4,704.**Notice under "The Waste Lands Ordinances of 1897, 1899, 1900, and 1903."**

TAKE notice that unless within three months from January 17, 1913, the persons, if any, who claim any interest in the lands hereinafter mentioned or in any one or more of such lands or to some interest therein make claim in person or in writing to the said lands or any of them or to some interest therein to J. M. Davies, Esq., Special Officer appointed under section 28 of "The Waste Lands Ordinances of 1897, 1899, 1900, and 1903," at his office at Fort, Colombo:

Such Special Officer, in pursuance of the powers vested in him by the said Ordinances, will declare by writing under his hand that the said lands or such of them, as to which no claim has been made, are the property of the Crown.

J. M. DAVIES,
Special Officer.

Description of the Lands referred to.

The following lots situated in the village of Gangodepanuwa, in the Kandukara korale of the Buttala division, in the Province of Uva, as described in the annexed diagram:—

Preliminary plan 241.

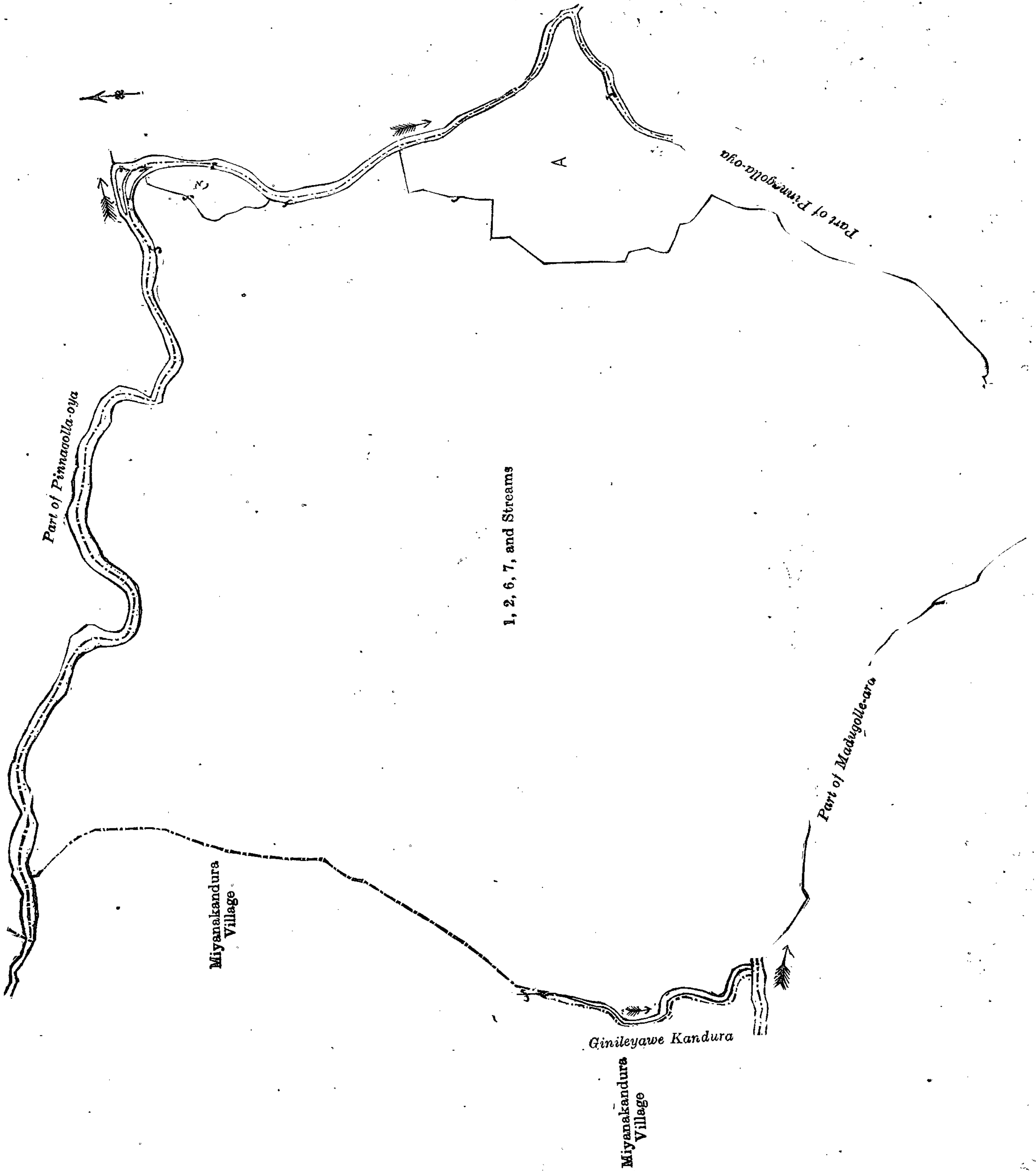
Situation: Gangodepanuwa village in Kandukara korale of Badulla District.

Lot.	Name of Land.	Extent, A.	R.	P.
1	Amatillahena, Egodapitiahenyaya, Galupitawatteyaya, Gonkatuwatteyaya, Galwale-yaya, Pinwattehena, Arawagawayaya, Bokuherayaya, Panguregodayaya, Gatal-elleyaya, Welegederaelleyaya, Bogahamullayaya, Udawalayaya	341	0	5
2	Weladerandamukalana	1	1	0
4	Kinagodamukalana	53	3	33
9	Parappaoyaduwa (island)	0	1	15
11	Watagodamukalana	11	2	0
	Roads	0	2	15
	Streams	21	2	18
		430	1	6

and bounded as follows: on the north by the village limit of Wasipona; on the east by part of the Tambala-ara (the village limit of Kalagahakiwule), the village limit of Nagahadoruwa (part of the Parappa-oya), the village limit of Nagahadoruwa; on the south by the village limit of Nagahadoruwa, the village limit of Bogahapelessa; on the west by the village limit of Naranwatta, part of the Parappa-oya, the village limit of Wasipone.

NOTE.—The following lots lying within the above boundaries are excluded from this notice, and their aggregate acreage of 16 acres and 28 perches is not included in the acreage of 430 acres 1 rood and 6 perches given above:—

Lot.	Name of Land.	Extent, A.	R.	P.	Lot.	Name of Land.	Extent, A.	R.	P.
3	Heranarawa	4	2	31	8	Asweddumearawa	2	3	16
5	Bokuherawatta	2	2	36	10	Gategaswatta	1	2	37
6	Gangodearawa or Gamayagearawa	1	0	32					
7	Egodehenawatta	2	3	36					
							16	0	28



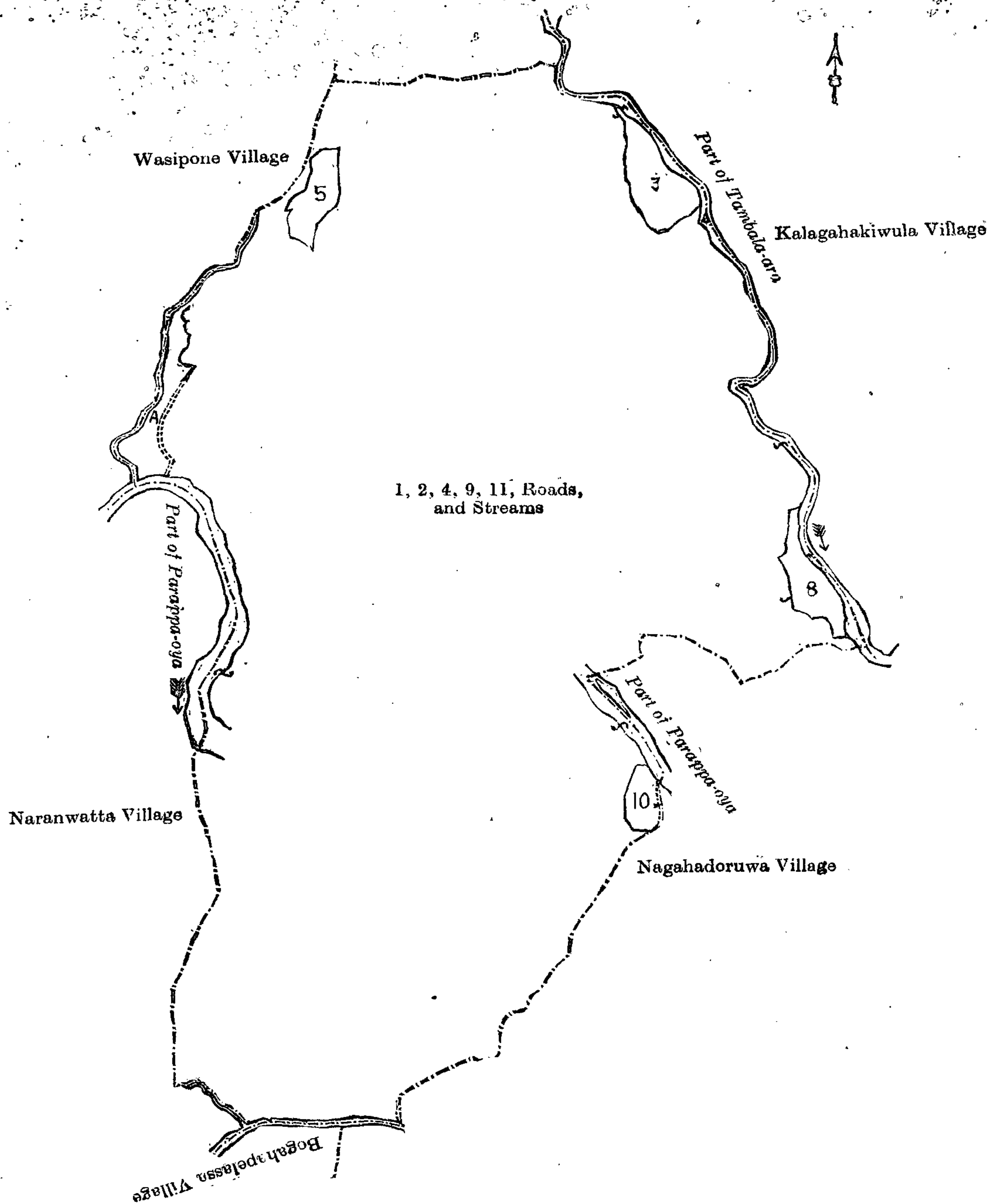
Surveyor-General's Office,
Colombo, November 21, 1912.

Scale of 8 Chains to an Inch.

Uva S. O. 47, 1912—1913.

A. H. G. DAWSON,
for Surveyor-General.

D 4



Surveyor-General's Office,
Colombo, November 19, 1912.

Scale of 16 Chains to an Inch.

Uva S. O. 48, 1912-1913.

A. H. G. DAWSON,
for Surveyor-General.

Uva Notice No. 4,705.

Notice under "The Waste Lands Ordinances of 1897, 1899, 1900, and 1903."

TAKE notice that unless within three months from January 17, 1913, the persons, if any, who claim any interest in the lands hereinafter mentioned or in any one or more of such lands or to some interest therein make claim in person or in writing to the said lands or any of them or to some interest therein to J. M. Davies, Esq., Special Officer appointed under section 28 of "The Waste Lands Ordinances of 1897, 1899, 1900, and 1903," at his office at Fort, Colombo :

Such Special Officer, in pursuance of the powers vested in him by the said Ordinances, will declare by writing under his hand that the said lands or such of them, as to which no claim has been made, are the property of the Crown.

J. M. DAVIES,
Special Officer.

Description of the Lands referred to.

The following lots situated in the village of Galloba, in the Karidukara korale of the Buttala division, in the Province of Uva, as described in the annexed diagram :—

Preliminary plan 212.
Situation : Galloba village in Kandukara korale of Badulla District.

Lot.	Name of Land.	Extent, A. R. P.
1	Kukurumangodahenyaya, Kalagaslandehenyaya, Madewattehenyaya, Bogahakapalahenyaya, Puwakwattehena <i>alias</i> Pansalahena, Neluketiyapatana, Bogahakapallehena, Gallobawattehena, Tennehenyaya, Watagodehenyaya	199 2 15
1a	Kalugahalandehena (reservation on Galloba-ara)	1 1 28
1f	Kalugahalandehena (reservation for road)	0 1 1
1g	Kalugahalandehena (reservation for Kuda-oya)	0 3 13
1j	Kukurumangodehenyaya	0 0 1
1k	Do.	0 0 6
1½	Madewattehenyaya (reservation for road)	2 3 30
3	Bogahakapalemukalana	6 2 15
3½	Kurundugahapitiyemukalana (reservation for road)	0 1 10
5	Nelukattiyapatana	17 2 26
5a	Do.	0 0 23
5b	Do.	0 0 5
5c	Do.	0 0 39
6	Nelukattiyamukalana	3 3 17
9	Kirindiwelbeddemukalana, Pantibbagodemukalana	23 3 31
9½	Kirindiwelbeddemukalana (reservation for road)	0 0 4
9½	Pantibbagodemukalana (reservation for road)	0 2 36
10.	Pantibbagodepatana	2 3 25
	Streams	5 2 1
	Roads	1 3 2
		268 3 8

and bounded as follows : on the north the village limit of Wekumbura, the village limit of Karanda ; on the east by the village limit of Alupota ; on the south by the village limit of Talawatta, the village limit of Wasipone ; on the west by the village limit of Wasipone, the village limit of Wekumbura.

NOTE.—The following lots lying within the above boundaries are excluded from this notice, and their aggregate acreage of 13 acres and 34 perches is not included in the acreage of 268 acres 3 roods and 8 perches given above :—

Preliminary plan 212.

Lot.	Name of Land.	Extent, A. R. P.	Lot.	Name of Land.	Extent, A. R. P.
1b	Kalugahalandehena	1 0 16	2	Gallobawatta	0 0 25
1c	Do.	1 0 8	4	Pansalawatta	1 0 32
1d	Do.	0 3 39	7	Gallobakumburepillewa	0 0 24
1e	Do.	0 3 7	8	Gallobakumbura	4 3 24
1h	Gallobahena	0 3 10			
1i	Do.	2 0 9			13 0 34

[For Diagram see page 76.]

Uva Notice No. 4,706.

Notice under "The Waste Lands Ordinances of 1897, 1899, 1900, and 1903."

TAKE notice that unless within three months from January 17, 1913, the persons, if any, who claim any interest in the lands hereinafter mentioned or in any one or more of such lands or to some interest therein make claim in person or in writing to the said lands or any of them or to some interest therein to J. M. Davies, Esq., Special Officer appointed under section 1 of "The Waste Lands Ordinances of 1897, 1899, 1900, and 1903," at his office at Fort, Colombo :

Such Special Officer, in pursuance of the powers vested in him by the said Ordinances, will declare by writing under his hand that the said lands or such of them, as to which no claim has been made, are the property of the Crown.

J. M. DAVIES,
Special Officer.

Description of the Lands referred to.

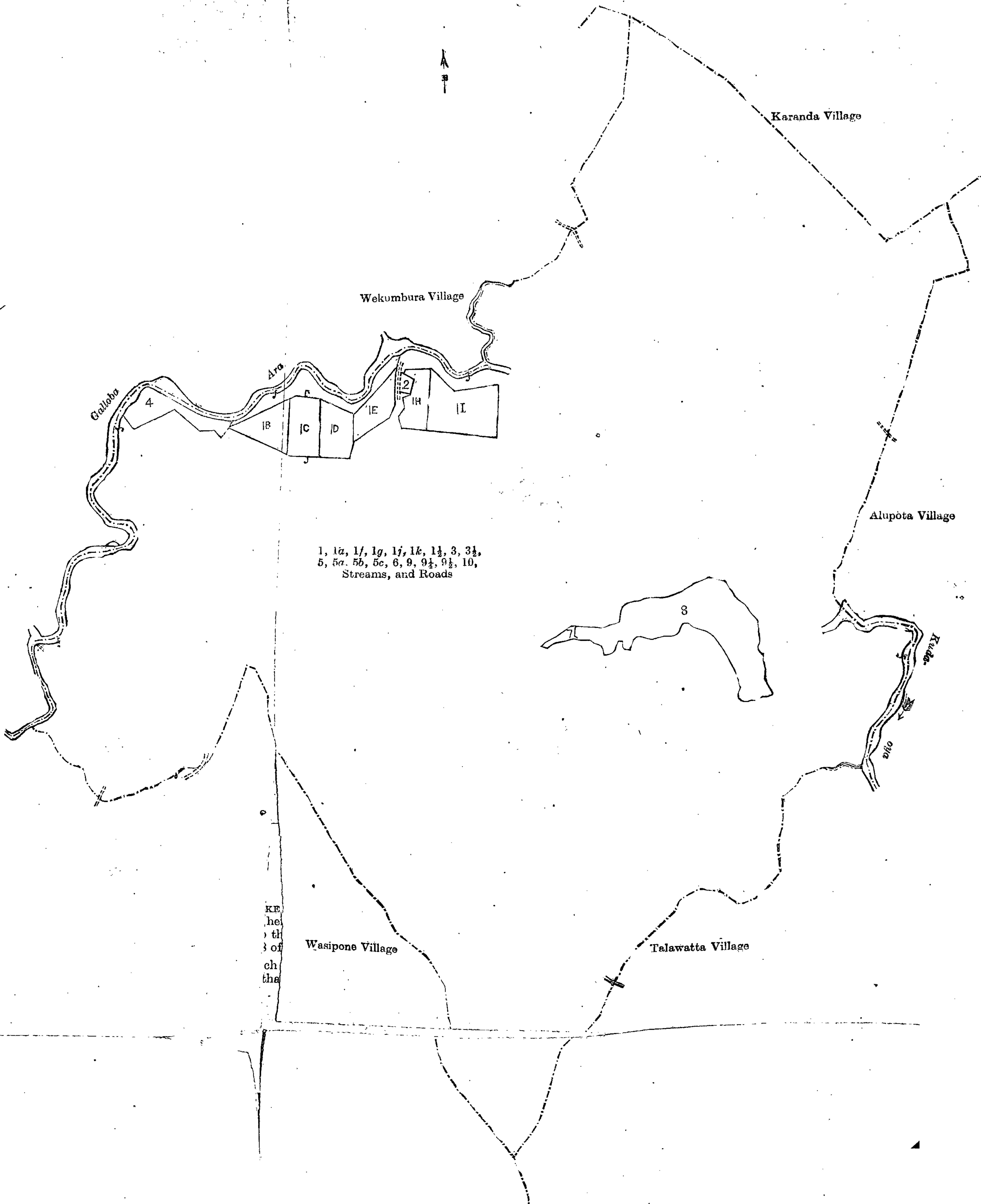
The following lots situated in the village of Kadurugamuwa, in the Maha palata korale of the Udukinda division, in the Province of Uva, as described in the annexed diagram :—

Preliminary plan 114.
Situation : Kadurugamuwa village in Maha palata korale of Badulla District.

Lot.	Name of Land.	Extent, A. R. P.
20c	Koskonuwepatana (reservation for Unankandura)	0 2 19
20d	Do.	5 3 23
22a	Umankandura <i>alias</i> Dimbulgastenna	2 3 7
		9 1 9

and bounded as follows : on the north by the Umankandura ; on the east by Umankandurapatana claimed by the Crown ; on the south by Dimbulgahatennepatana claimed by the Crown, Umankandura *alias* Dimbulgastenna claimed by the Crown, Dimbulgahatennepatana *alias* Koskaruwepatana claimed by the Crown ; on the west by Koskaruwepatana (reservation for Gansabhawa road) claimed by the Crown.

D 5



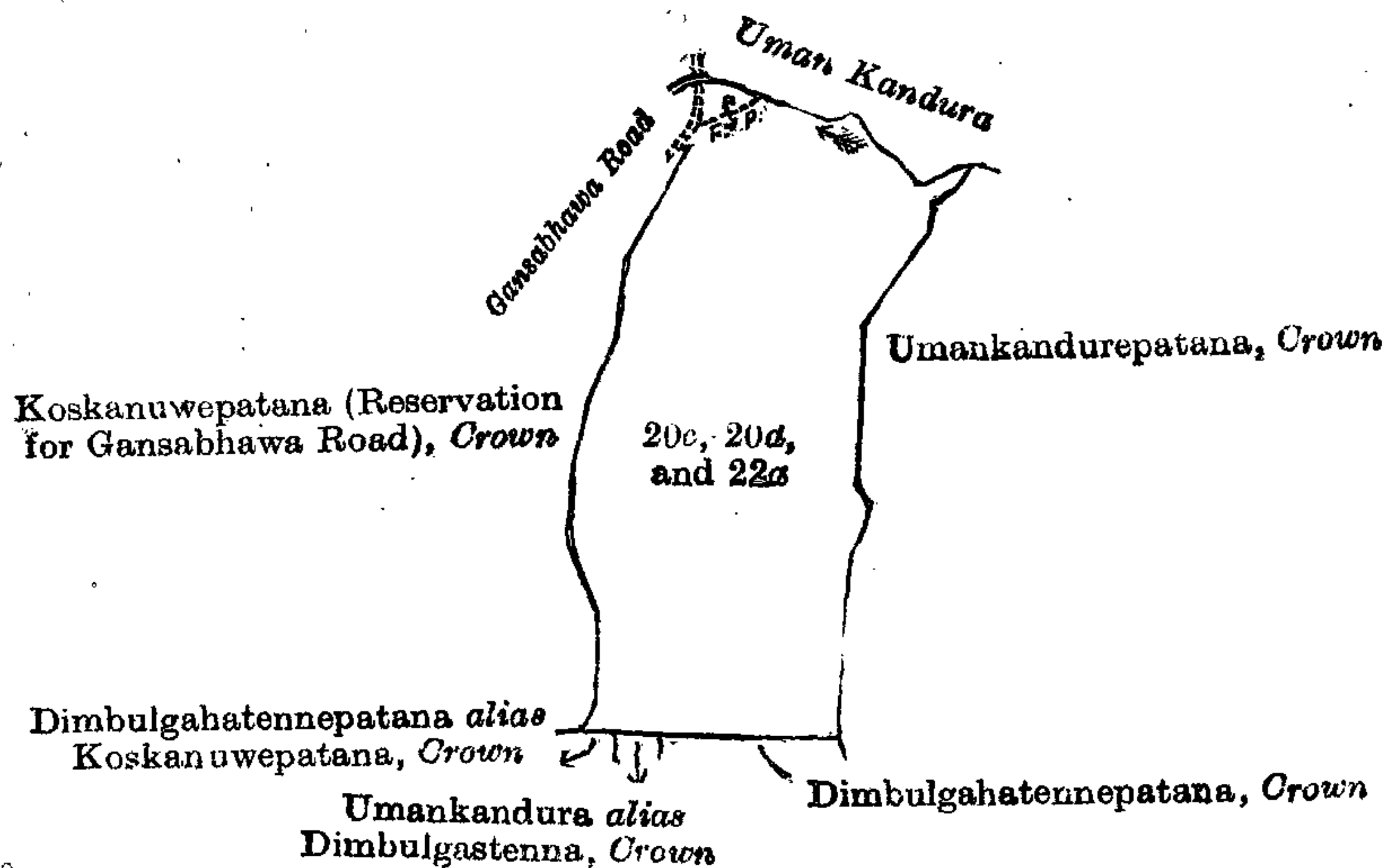
KE
he
th
of
ch
the

Surveyor-General's Office,
Colombo, October 30, 1912.

Scale of 8 Chains to an Inch.

Uva S. O. 49, 1912—1913.

A. H. G. DAWSON,
for Surveyor-Gen



Surveyor-General's Office,
Colombo, November 18, 1912.

Scale of 8 Chains to an Inch.

A. H. G. DAWSON,
for Surveyor-General.

Uva S. O. 50, 1912—1913.

Uva Notice No. 4,707.

Notice under "The Waste Lands Ordinances of 1897, 1899, 1900, and 1903."

TAKE notice that unless within three months from January 17, 1913, the persons, if any, who claim any interest in the lands hereinafter mentioned or in any one or more of such lands or to some interest therein make claim in person or in writing to the said lands or any of them or to some interest therein to J. M. Davies, Esq., Special Officer appointed under section 28 of "The Waste Lands Ordinances of 1897, 1899, 1900, and 1903," at his office at Fort, Colombo :

Such Special Officer, in pursuance of the powers vested in him by the said Ordinances, will declare by writing under his hand that the said lands or such of them, as to which no claim has been made, are the property of the Crown.

J. M. DAVIES,
Special Officer.

Description of the Lands referred to.

The following lots situated in the village of Degalarambe, in the Kandukara korale of the Buttala division, in the Province of Uva, as described in the annexed diagram :—

Preliminary plan 256.

Situation : Degalarambe village in Kandukara korale of Badulla District.

Lot.	Name of Land.	Extent, A. R. P.	Lot	Name of Land.	Extent, A. R. P.
1	Bambaragaleatalawa	8 0 0	31	Siyambalagalalandedarandemukalana, Bingalelamukalana, Kokatiyagaskiwularoda, Henmullemukalana, Totillamukalana, Dikgalamukalana, Bogahalandemukalana, Kinapelanamukalana, Kitulgahakadamukalana, Kirawanaberaliyamukalana	235 1 13
2	Bambaragaleroda	13 0 2	31½	Part of footpath to Kumbukkan	0 0 4
2½	Part of path from Kotaneluwa to Udangoda	0 0 3	31¾	Do.	0 1 3
3	Kitulgahakadahenyaya, Hara-karehena, Bambarahelarodahenyaya, Bogahalandehenyaya, Jambugaslandehenyaya, Kekunawattegalahenyaya, Bambaragakandehena, Ratpahehenyaya	204 2 1	32	Totillapatana	12 2 17
4	Ratpahekele	2 3 7	33	Kitulgahakadamukalana	2 0 0
5	Gansabhawa path to Kumbukkan	0 0 20	34	Thotillahenyaya	26 0 6
11	Wattegederawatta	0 0 29	35	Thotillamukalana	0 2 17
14	Hiwallandemukalana, Millagamanamukalana, Ratpahemukalana	32 1 24	36	Thotillakanattepaulamukalana	1 2 30
15	Heraliwattekapallepatana	41 1 37	37	Rock	0 1 26
16	Ambekapallepatana	12 3 24	38	Thotillapaulagala	7 2 19
17	Do.	3 1 17	39	Thotillapatana, Kinapalanapatana	165 2 10
18	Kiramanberaliyamukalana and Welanhinnamukalana	45 2 26	40	Thotillagala	13 0 14
19	Welanhinnamahahenyaya and Bogahalandehena	121 3 11	41	Thotillapatana	10 1 4
19½	Part of footpath to Kumbukkan	0 0 3	42	Henmullagala	0 2 38
19¾	Millakanda-araduwa	0 0 11	43	Do.	7 1 5
20	Hinapalanahena and Kirawanaberaliyahena	5 0 39	44	Thotillamukalana	4 2 25
21	Part of footpath to Kumbukkan	0 0 4	45	Henemullehenyaya	15 2 8
22	Do.	0 0 9	46	Kahaketiyetalawepatana, Bogahatennepatana, Kalugalapatana, Kalupotugasmullepatana, Gurukelatalawa, Karalihinapatana, Nahapolawapatana, Mimminihelapatana, Dikgoma-aretalawa, Nelukketiyapatana, Kongollatalawa, Morakepubedapatana, Kahaketiyapatana, Maiyatalawa, Patanugepatana, Wewatennepatana, Bambaragalapatana, Bingulelapatana	1,635 2 37
23	Do.	0 1 11	46½	Part of footpath to Nakkala road	0 0 26
24	Harakkureroda	1 1 11	47	Siyambalagaslandehenyaya	42 3 28
25	Bambarahelakanderoda and Kitulgahakadamukalana	19 2 22			
26	Kitulgahakadamukalana	1 2 15			
27	Bambarahelepata	51 1 36			
28	Bambaragala	1 2 33			
29	Bambaragalamukalana	0 1 4			
30	Hendarandemukalana alias Battamandiya	1 2 32			

Lot.	Name of Land.	Extent, A. R. P.	Lot.	Name of Land.	Extent, A. R. P.
48	Kirendelandemukalana	22 0 27	111	Katukeliya-areduwa	0 0 3
48½	Part of footpath to Kumbukkan	0 0 32	112	Do.	0 0 5
49	Part of footpath to Nakkala road	0 0 17	113	Do.	0 0 5
50	Amberodemukalana	24 1 26	114	Wewehena	6 3 33
51	Pathnugemukalana and Mylamukalana	17 3 32	115	Wewemukalana <i>alias</i> Dungalemukalana	0 1 13
51½	Maladola	0 0 24	116	Wewehenyaya	113 0 5
51¾	Kandura	0 0 22	117	Wewemukalana	25 2 34
52	Mylahena	8 2 3	118	Bakinigahayata-arawa	0 1 14
60	Minor road and reservation and T. Ps. 209,370 and 210,824	8 1 7	119	Siyambalagahayata-arawa	0 1 29
61	Kumbukkanoyeduwa	0 0 36	120	Mahaparewewa	1 3 22
62	Do.	0 0 10	121	Dunumadalagaha-arawa	1 0 32
66	Andaramandiyemukalana, Galpilleemukalana, Galyatabeddemukalana, Waradangolamukalana	374 3 37	122	Kudaoyaduwa	0 0 8
66½	Part of footpath to Kumbukkan	0 0 16	123	Do.	0 0 22
66¾	Do.	0 0 14	124	Do.	0 0 21
66½	Do.	0 0 25	125	Bogastennehena and Karakolehena	10 1 0
67	Niyandagalepatana and Midenmala-arapatana	51 2 33	126	Kudaoyaduwa	0 0 11
68	Waradangollepatana	26 0 3	127	Bogastenna	1 0 32
69	Rock	0 1 16	128	Kudaoyaduwa	0 0 31
70	Waradangollehenyaya	6 2 22	129	Do.	0 2 21
71	Waradangollemukalana	6 0 24	130	Pitagetamukalana and Labadagaspitiyemukalana	9 3 4
72	Meegahamadamukalana	0 0 11	131	Kudaoyaduwa	0 1 2
73	Kalugala	0 3 22	132	Andaramandiyahena	1 3 3
74	Meegahamadamukalana	1 3 7	133	Kudaoyaduwa	0 0 6
75	Meegahamadamukalanaduwa	0 3 32	134	Labadagaspitiyehena	6 2 18
76	Gammalugolleroda	1 3 25	135	Labadagaspitiyemukalana	6 1 29
77	Kudaoyaduwa	0 0 17	135½	Part of footpath to Kumbukkan	0 0 14
78	Island	0 3 13	136	Bogastennemukalana	2 2 35
79	Kudaoyaduwa	0 0 6	136½	Part of footpath to Kumbukkan	0 0 4
80	Island	0 0 23	136¾	Do.	0 0 4
81	Kalupotugasmulleroda	4 0 32	136¾	Kudaoyaduwa	0 0 12
82	Wewatennemukalana and Binguilelamukalana	11 0 20	137	Meedenmala-arehenyaya and Kobbaketiye-hena	78 1 31
83	Wewatennemedaroda	7 1 22	138	Pangirimanamandiya	7 0 39
84	Wewatennearagommana	2 3 27	145	Andaramandiya (reservation for road)	0 0 31
85	Wewatenna	0 3 5	149	Kurundugastota (P. W. D. overseer's premises)	0 2 14
86	Wewatennehena	7 2 11	150	Kurundugastota (P. W. D. bungalow)	0 1 15
87	Kahaketiyemukalana, Kiramakabissamukalana, and Kiralaketiyaemukalana	46 2 32	152	Reservation for road	0 0 9
88	Kahaketiyapelessa	0 0 30	155	Do.	2 2 36
89	Gonaetagommaneroda	6 0 33	160	Portion of cart road to Muppene	0 0 4
90	Helakahaketiyayaya	32 2 14	161	Andaramandiyemukalana (reservation for oya)	3 2 1
91	Helakahaketiyemukalana	15 2 1	162	Kumbukkanoyeduwa	0 2 30
92	Kahaketiya	0 2 18	163	Do.	1 1 21
93	Kahaketiyahena	4 0 33	163½	Do.	0 3 26
94	Do.	2 0 16	163¾	Do.	0 1 37
95	Kandukapellemukalana	30 1 9	163¾	Do.	0 0 9
96	Kahaketiya	0 3 8	163¾	Do.	0 0 12
97	Kahaketiyahena	7 0 28	163¾	Do.	0 0 36
98	Mahapollawemukalana	8 2 11	164	Do.	0 2 19
99	Bogasellemukalana	14 1 25	165	Do.	2 1 2
100	Morakapapubeddemukalana	9 2 26	166	Parts of Kumbukkan-oya, Mahara, and Kuda-oya	24 3 26
101	Moragahabeddearaduwa	0 0 7	167	Part of cart road from Wellaway to Muppene	2 0 25
102	Morakapapubeddehenyaya	15 3 27	168	Part of cart road from Wellawa to Muppene and part of minor road	1 1 18
103	Katukeliyahena	20 2 38	169	Parts of Kuda-oya, Kahaketiye-ara, Ugulwetiye-ara, Millakandura-ara, Jambugaslande-ara, and other streams connected on to them	44 3 19
104	Katukeliyamukalana	103 2 36	170	Moragahabedde-ara, Deebiyagaskiule-ara, Kahaketiye-ara, part of Gala-ara, and other streams connected to them	17 1 21
105	Deemiyagaskiwulearaduwa	0 0 9			
106	Miminnahelemukalana	2 3 14			
107	Do.	0 1 19			
108	Morakapapubeddehenyaya	9 0 29			
109	Nelluketiyeroda	0 1 30			
110	Wewemukalana, Bogastennegommana, Dungalemukalana, Morahapapubeddamukalana, Dikgommana, Katukeliyamukalana, Karambemukalana, Neluhetiyaemukalana, Kahagollemukalana, Medaroda	195 1 21			
					4,250 0 7

and bounded as follows: on the north by the village limit of Udugangoda; on the east by the village limit of Terappahuwa; the village limit of Kalawelara, the Kumbukkan-oya; on the south by the Gal-aar, the boundary of the Buttala korale, on the west by the village limit of Katugahagalge, the village limit of Weragoda, the village limit of Kotaneluwa.

NOTE.—The following lots lying within the above boundaries are excluded from this notice, and their aggregate acreage of 340 acres 1 rood and 21 perches is not included in the acreage of 4,250 acres and 7 perches given above:—

Preliminary plan 256.			Extent, A. R. P.
Lot.	Name of Land.		
A 6	Alutgederawatta		0 2 33
A 7	Do.		0 1 25
A 8	Dambagahawatta, Helagederawatta, Huriyagahawatta, Lindagawawatta, Ehelagaswatta, Bakmikotearawawatta, Millagahawatta, Galagawakehelwatta		6 0 11
A 9	Helagederawatta, Ihalagederawatta, Pahalagederawatta		1 2 5
A 10	Lindagawawatta		0 3 25
A 12	Alutgederawatta		0 2 15
A 13	Pambekumbura		1 1 6
B 53	Parawila estate (encroachment by the owner of T. P. 209,370)		0 0 15
B 54	Do (do.)		0 2 12
B 55	Do (do.)		0 0 5
B 56	Do (do.)		0 0 4
B 57	Do (do.)		0 0 7
B 58	Do (do.)		0 0 20
B 59	Do (T. Ps. 209,370, 210,824)		262 2 34
B 60½	Do (encroachment on road reservation by owner of T. P. 209,370)		0 0 7
B 63	Do (do.)		0 0 11
B 64	Do (encroachment on Crown forest by owner of T. P. 209,370)		0 0 26
B 65	Do (do.)		0 0 19
B 139	Do (encroachment by the owner of T. P. 231,027)		1 0 2
B 140	Do (T. Ps. 231,027, 229,828, 229,848)		36 0 10
B 141	Do (encroachment by the owner of T. P. 276,781)		0 0 2
B 142	Do (T. P. 276,781)		0 2 5
B 143	Do (encroachment by owners of T. P. 231,027 on road outlet)		0 0 1
B 144	Do (T. P. 276,780)		0 0 26
B 146	Do (T. Ps. 276,778, 276,779, and part of T. P. 276,777)		1 1 16
B 147	Do (encroachment on road outlet by the owner of T. P. 231,027)		0 0 1
B 148	Do (part of T. P. 276,777)		0 0 3
B 151	Kurundugastotewatta (T. Ps. 230,633, 230,634, and 229,827)		1 0 12
B 153	Parawila estate		4 0 10
B 153½	Parawila estate <i>alias</i> Galayatabeddemukalana		0 2 20
B 153¾	Parawila estate		0 0 11
B 154	Do.		6 0 25
B 156	Kurundugastotewatta		0 2 33
B 156½	Andaramandiyamukalana		1 1 7
B 157	Kurundugastotewatta		0 3 34
B 158	Do.		0 0 35
B 159	Andaramandiyemukalana (T. Ps. 171,059, 171,060, part of T. P. 171,061)		10 2 8
			340 1 21

[For Diagram see page 80.]

Uva Notice No. 4,708.

Notice under "The Waste Lands Ordinances of 1897, 1899, 1900, and 1903."

TAKE notice that unless within three months from January 17, 1913, the persons, if any, who claim any interest in the lands hereinafter mentioned or in any one or more of such lands or to some interest therein make claim in person or in writing to the said lands or any of them or to some interest therein to J. M. Davies, Esq., Special Officer appointed under section 28 of "The Waste Lands Ordinances of 1897, 1899, 1900, and 1903," at his office at Fort, Colombo:

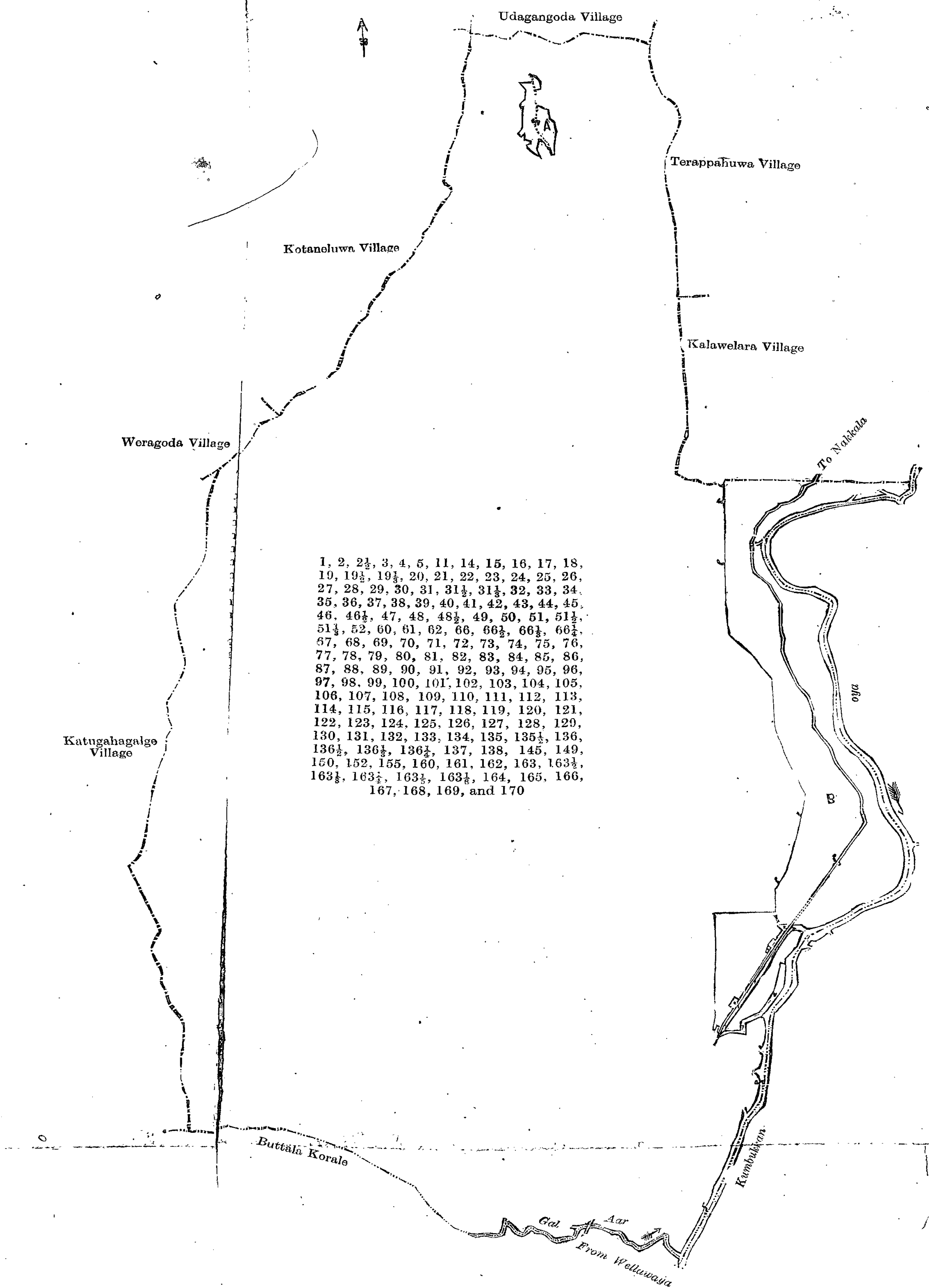
Such Special Officer, in pursuance of the powers vested in him by the said Ordinances, will declare by writing under his hand that the said lands or such of them, as to which no claim has been made, are the property of the Crown.

J. M. DAVIES,
Special Officer.

Description of the Lands referred to.

The following lots situated in the village of Kendagolla, in the Kandukara korale of the Buttala division, in the Province of Uva, as described in the annexed diagram:—

Preliminary plan 222.			Extent, A. R. P.
Lot.	Name of Land.		
1	Rodiyannegodepatana		59 3 22
2	Beddekiulekele		16 2 2
4	Galkotuwemukalana		4 1 33
5	Demodaraduwa		0 2 24
7	Medagodehena		1 1 6
10	Medawattegederahena		2 2 2
12	Kamarangagahagawakele		6 1 37
13	Migahagawahena		1 0 29
14	Rodiyannegodehena		0 0 29
15	Thummoderaduwa		0 2 20
	Roads		0 1 3
	Streams		13 1 32
			107 1 39
			D 7



- 1, 2, 2½, 3, 4, 5, 11, 14, 15, 16, 17, 18,
 19, 19½, 19¾, 20, 21, 22, 23, 24, 25, 26,
 27, 28, 29, 30, 31, 31½, 31¾, 32, 33, 34,
 35, 36, 37, 38, 39, 40, 41, 42, 43, 44, 45,
 46, 46½, 47, 48, 48½, 49, 50, 51, 51½,
 51¾, 52, 60, 61, 62, 66, 66½, 66¾, 66½,
 67, 68, 69, 70, 71, 72, 73, 74, 75, 76,
 77, 78, 79, 80, 81, 82, 83, 84, 85, 86,
 87, 88, 89, 90, 91, 92, 93, 94, 95, 96,
 97, 98, 99, 100, 101, 102, 103, 104, 105,
 106, 107, 108, 109, 110, 111, 112, 113,
 114, 115, 116, 117, 118, 119, 120, 121,
 122, 123, 124, 125, 126, 127, 128, 129,
 130, 131, 132, 133, 134, 135, 135½, 136,
 136½, 136¾, 136¾, 137, 138, 145, 149,
 150, 152, 155, 160, 161, 162, 163, 163½,
 163¾, 163¾, 163¾, 164, 165, 166,
 167, 168, 169, and 170

Surveyor-General's Office,
Colombo, October 29, 1912.

Scale of 32 Chains to an Inch.

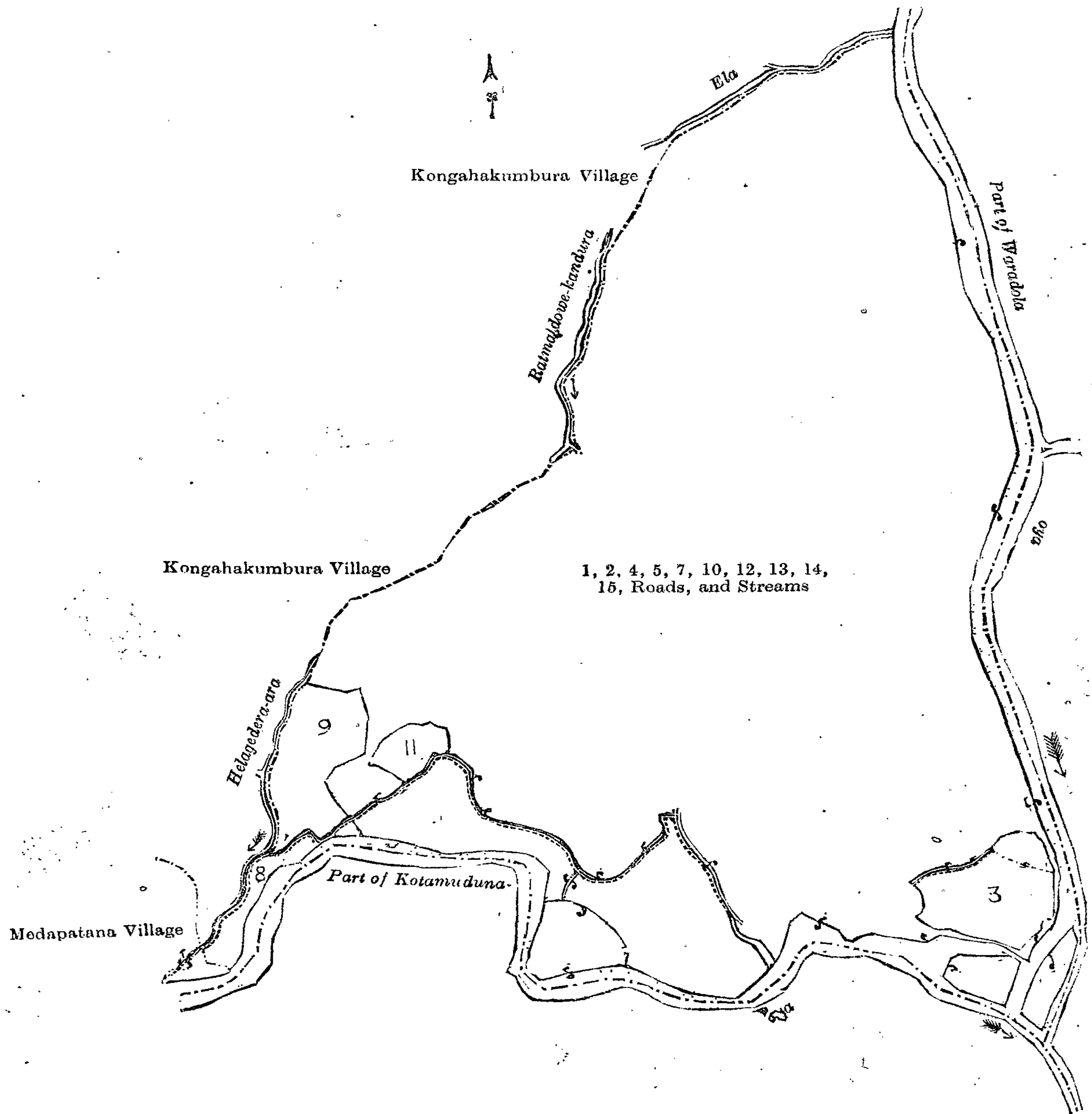
A. H. G. DAWSON,
for Surveyor-Gener

Uva S. O. 51, 1912—1913.

and bounded as follows: on the north by an ela; on the east by part of Waradola-oya; on the south by part of Kotamuduna-oya; on the west by the village limit of Medapatana, the Helagedera-ara, the village limit of Kongahakumbura, the Ratmaldowakandura, the village limit of Kongahakumbura.

NOTE.—The following lots lying within the above boundaries are excluded from this notice, and their aggregate acreage of 13 acres 3 roods and 6 perches is not included in the acreage of 107 acres 1 rood and 39 perches given above:—

Preliminary plan 222.			Extent, A. R. P.
Lot.	Name of Land.		
3	Demodarakumbura		2 2 13
6	Kendagollewela <i>alias</i> Rukatanagahakumbura <i>alias</i> Messawalagannila, Kosgahauhana, Pitahakele		6 3 7
8	Paragaha-arawa		0 3 34
9	Medawattegederawatta		2 2 38
11	Medawattegederawatta (T. P. 172,334)		0 2 34
			13 3 6



Surveyor-General's Office,
Colombo, November 21, 1912.

Scale of 8 Chains to an Inch.

A. H. G. DAWSON,
for Surveyor-General.

Uva S. O. 52, 1912—1913.

Uva Notice No. 4,709.

Notice under "The Waste Lands Ordinances of 1897, 1899, 1900, and 1903."

TAKE notice that unless within three months from January 17, 1913, the persons, if any, who claim any interest in the lands hereinafter mentioned or in any one or more of such lands or to some interest therein make claim in person or in writing to the said lands or any of them or to some interest therein to J. M. Davies, Esq., Special Officer appointed under section 28 of "The Waste Lands Ordinances of 1897, 1899, 1900, and 1903," at his office at Fort, Colombo:

Such Special Officer, in pursuance of the powers vested in him by the said Ordinances, will declare by writing under his hand that the said lands or such of them, as to which no claim has been made, are the property of the Crown.

J. M. DAVIES,
Special Officer.

Description of the Lands referred to.

The following lots situated in the village of Kalagahakiwula, in the Kandukara korale of the Buttala division, in the Province of Uva, as described in the annexed diagram:—

Preliminary plan 242.

Situation: Kalagahakiwula village in Kandukara korale of Badulla District.

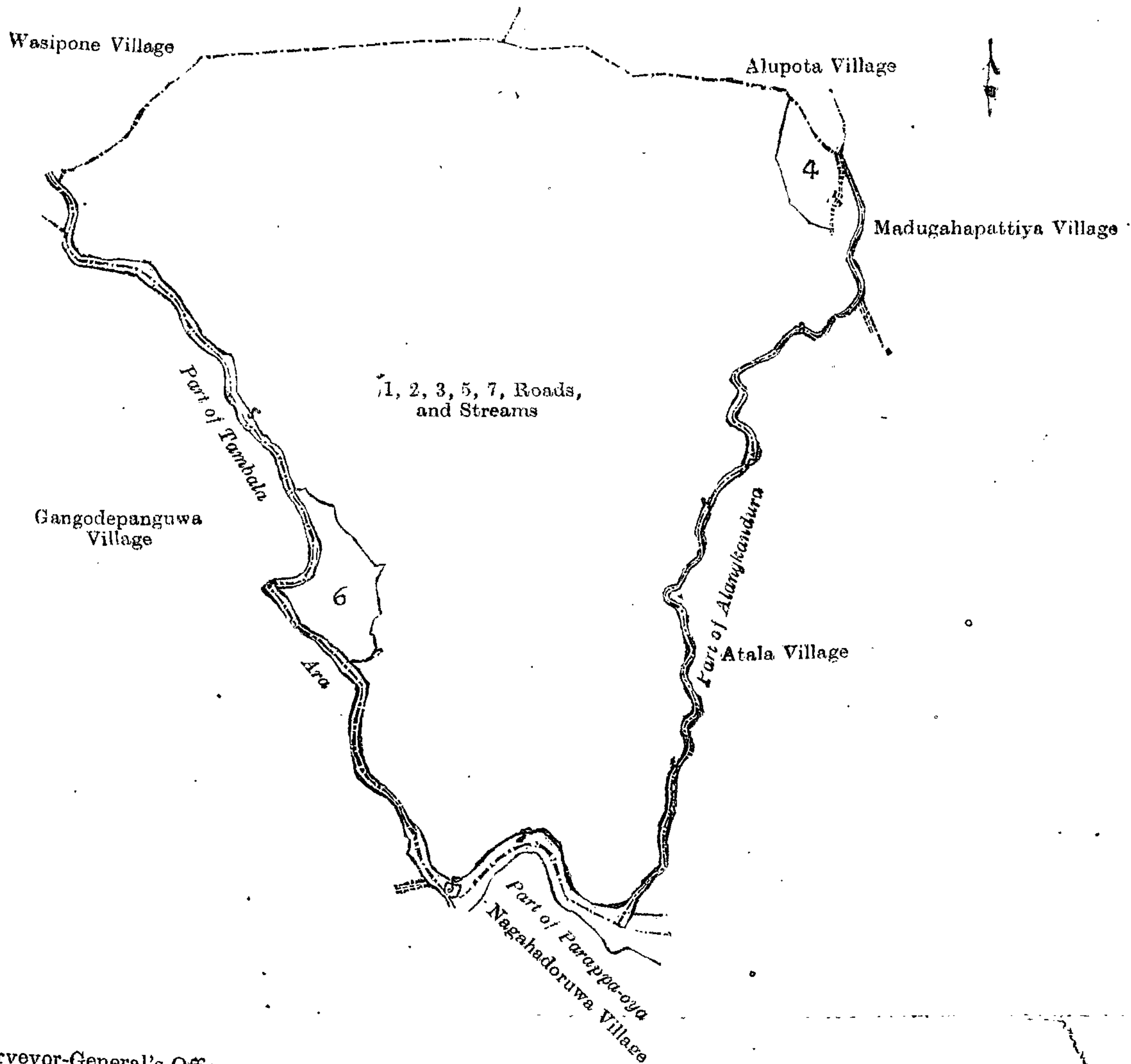
Lot.	Name of Land.	Extent, A. R. P.	Lot.	Name of Land.	Extent, A. R. P.
1 ..	Galapitagalamukalana	.. 14 3 31	7 ..	Duwa (island)	.. 0 0 25
2 ..	Galapitagalatalawa <i>alias</i> Hurigas- elletalawa	.. 38 2 34	..	Roads	.. 2 1 10
3 ..	Allankandurayaya, Dambalayaya, Suriyagaselleyaya, Ittegalayaya..	223 3 0	..	Streams	.. 0 2 16
5 ..	Hurigassellemukalana..	.. 2 2 36			283 0 32

and bounded as follows: on the north by the village limit of Wasipone, the village limit of Alupota; on the east by the village limit of Alupota, part of Alangkandura (the village limit of Madugahapattiya; the village limit of Atala); on the south by part of Tambala-ara (part of Parappa-oya; the village limit of Nagahadoruwa); on the west by part of Tambala-ara (the village limit of Gangodepanguwa), the village limit of Wasipone.

NOTE.—The following lots lying within the above boundaries are excluded from this notice, and their aggregate acreage of 10 acres 1 rood and 36 perches is not included in the acreage of 283 acres and 32 perches given above:—

Preliminary plan 242.

Lot.	Name of Land.	Extent, A. R. P.
4 ..	Alutgederawatta, Egodagedarawatta, Pusgahalandewatta, Udagedarawatta, Julgahawatta, Dehikenedegarawatta, Ritiahawatta, Ambagahawatta, Bogahagedarawatta	4 0 9
6 ..	Pallewela	6 1 27
		10 1 36



Surveyor-General's Office,
Colombo, November 21, 1912.

Scale of 16 Chains to an Inch.
Uva S. O. 53, 1912—1913.

A. H. G. DAWSON,
for Surveyor-General.