

# Ceylon Government Gazette

Published by Authority.

No. 6,544 — FRIDAY, JANUARY 24, 1913.

PART I.—General: Minutes, Proclamations, Appointments,  
and General Government Notifications.

PART II.—Legal and Judicial.

PART III.—Provincial Administration.

PART IV.—Land Settlement.

PART V.—Mercantile, Marine, Municipal, Local, &c.

*Separate paging is given to each Part in order that it may be filed separately.*

## Part IV.—Land Settlement.

	PAGE		PAGE
Preliminary Notices ..	83	Final Orders ..	105

### PRELIMINARY NOTICES.

#### Kurunegala Notice No. 4,710.

Notice under "The Waste Lands Ordinances of 1897, 1899, 1900, and 1903."

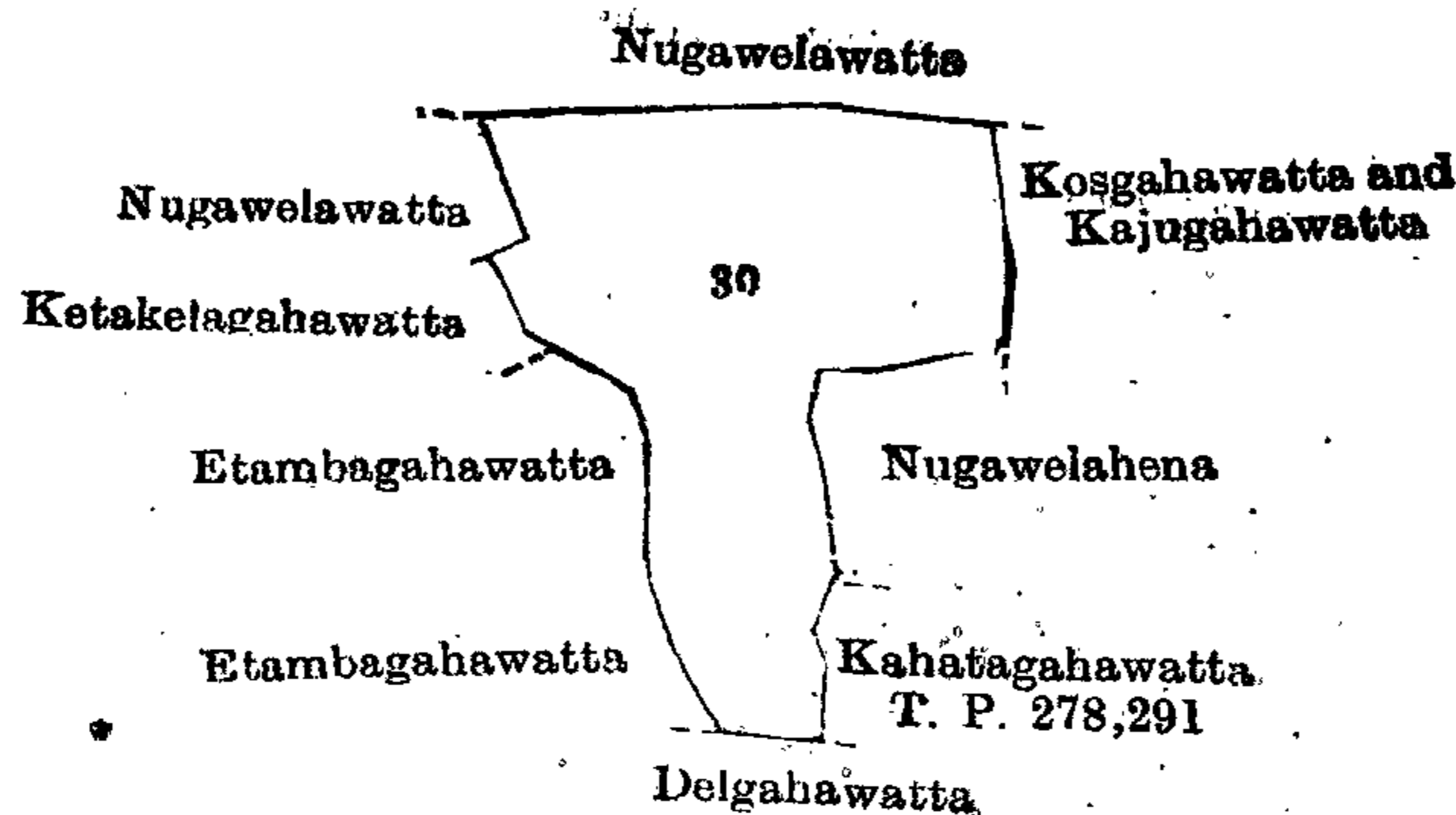
TAKE notice that unless within three months from January 24, 1913, the persons, if any, who claim any interest in the land hereinafter mentioned make claim in person or in writing to the said land or to some interest therein to J. M. Davies, Esq., Special Officer appointed under section 28 of "The Waste Lands Ordinances of 1897, 1899, 1900, and 1903," at his office at Fort, Colombo:

Such Special Officer, in pursuance of the powers vested in him by the said Ordinances, will declare by writing under his hand that the land, to which no claim has been made, is the property of the Crown.

J. M. DAVIES,  
Special Officer.

#### *Description of the Land referred to.*

The land commonly called or known as Kadumberiyagahamulahena, situated in the village of Wadumunnegedera, in the Meda Pattu Korale West of the Katugampola hatpattu of the Kurunegala District, in the North-Western Province, containing in extent 5 acres 3 roods and 15 perches, shown as lot 30 in preliminary plan 293, and in the annexed diagram, and bounded as follows: on the north by Nugawelawatta sold by the Crown; on the east by Kosgahawatta and Kajugahawatta sold by the Crown, Nugawelahena sold by the Crown (T. P. 278,291); on the south by Delgahawatta sold by the Crown; on the west by Etambagahawatta claimed by W. M. Carnis Appu, Etambagahawatta sold by the Crown, Ketakelagahawatta claimed by W. M. Karnis Appu and others, Nugawelawatta sold by the Crown.



Surveyor-General's Office,  
Colombo, November 19, 1912.

Scale of 8 Chains to an Inch.

A. H. G. DAWSON,  
for Surveyor-General.

Kurunegala S. O. 104, 1912—1913.

**Kurunegala Notice No. 4,711.**

**Notice under "The Waste Lands Ordinances of 1897, 1899, 1900, and 1903."**

TAKE notice that unless within three months from January 24, 1913, the persons, if any, who claim any interest in the lands hereinafter mentioned or in any one or more of such lands or to some interest therein make claim in person or in writing to the said lands or any of them or to some interest therein to J. M. Davies, Esq., Special Officer appointed under section 28 of "The Waste Lands Ordinances of 1897, 1899, 1900, and 1903," at his office at Fort, Colombo :

Such Special Officer, in pursuance of the powers vested in him by the said Ordinances, will declare by writing under his hand that the said lands or such of them, as to which no claim has been made, are the property of the Crown.

J. M. DAVIES,  
Special Officer.

*Description of the Lands referred to.*

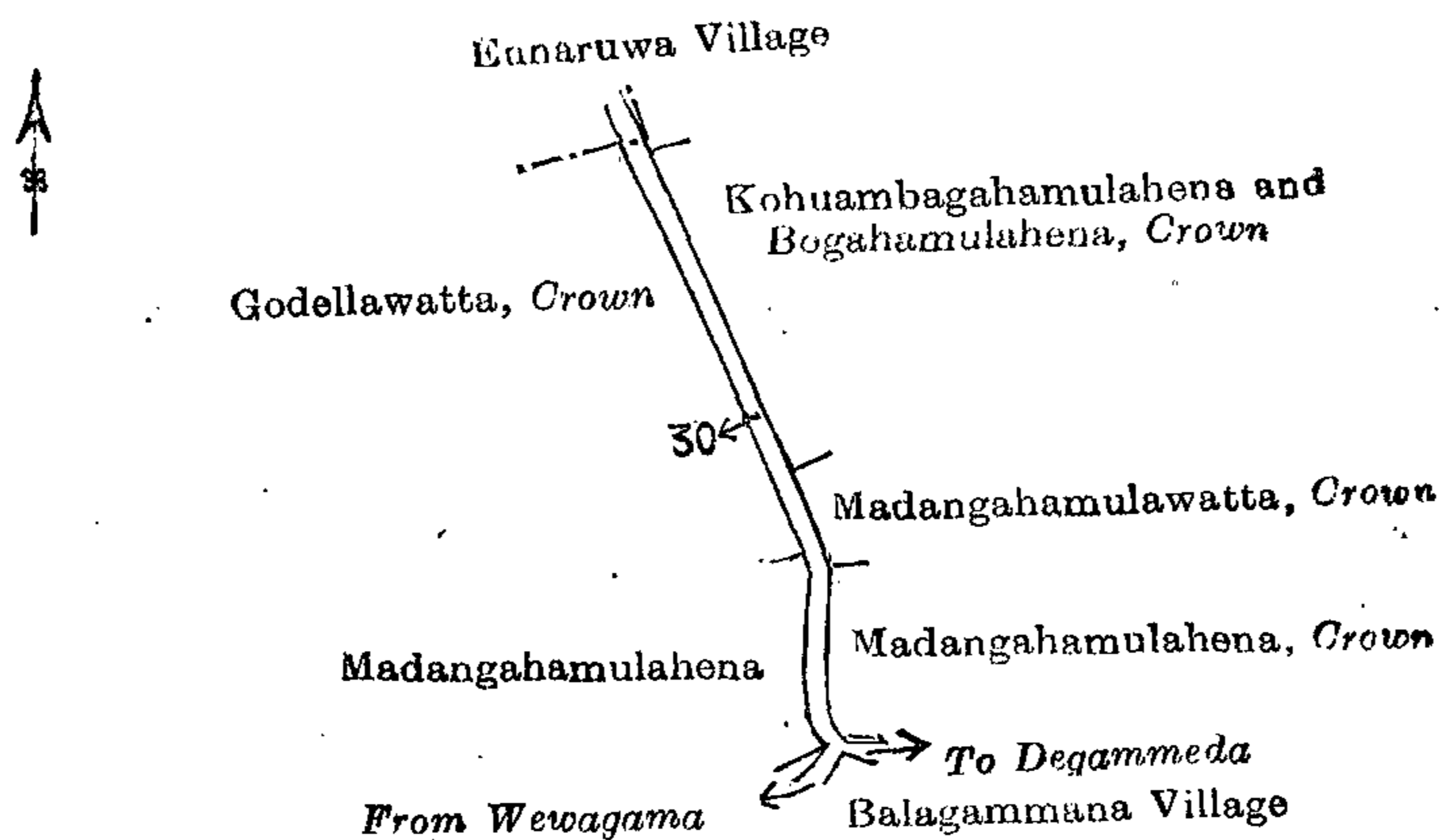
The following lots situated in the village of Diyawala, in the Yatikaha Korale South of the Katugampola hatpattu of the Kurunegala District, in the North-Western Province, as described in the annexed diagrams :—

**I.—Preliminary plan 959.**

Situation : Diyawala village in Yatikaha Korale South of Kurunegala District.

Lot.	Name of Land.	Extent, A. R. P.
30	Road	0 1 37

and bounded as follows : on the north by the village limit of Ennaruwa ; on the east by Kohuambagahamulahena and Bogahamulahena claimed by the Crown, Madangahamulawatta claimed by the Crown, Madangahamulahena claimed by the Crown ; on the south by (the road from Wewagama to Degammeda) the village limit of Balagammana ; on the west by Madangahamulahena sold by the Crown, Godellawatta claimed by the Crown, the village limit of Ennaruwa.



Surveyor-General's Office,  
Colombo, October 22, 1912.

Scale of 8 Chains to an Inch.

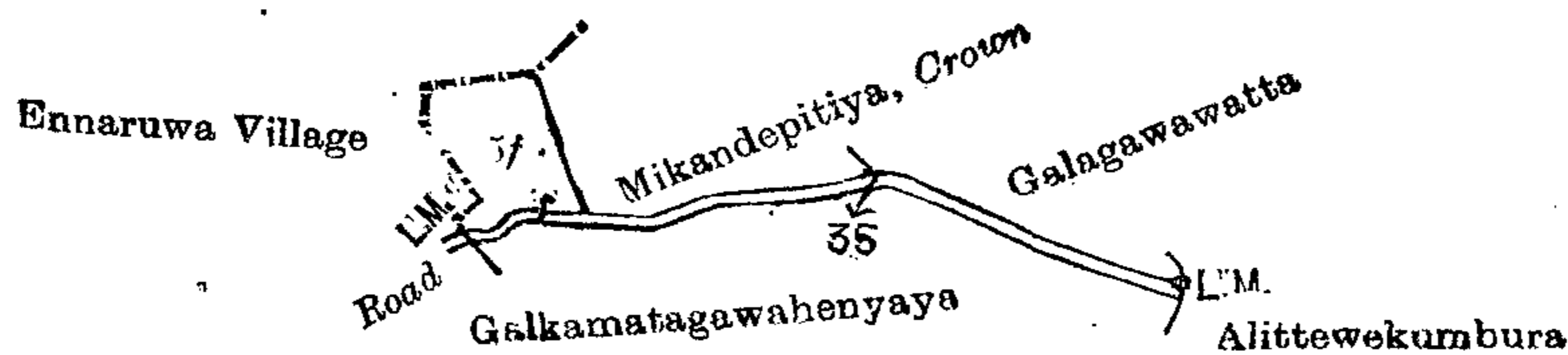
A. H. G. DAWSON,  
for Surveyor-General.

**II.—Preliminary plan 959.**

Situation : Diyawala village in Yatikaha Korale South of Kurunegala District.

Lot.	Name of Land.	Extent, A. R. P.
5f	Mikandapitiya (cemetery)	0 2 27
35	Road	0 1 19
		1 0 6

and bounded as follows : on the north by the village limit of Ennaruwa, Mikandepitiya claimed by the Crown, Galagawawatta sold by the Crown ; on the east by Allitewekumbura claimed by Henayake Mudiyansele Manelhami ; on the south by Galkamatagawahenyaya claimed by Wadigasundara Mudiyansele Ungurala ; on the west by the village limit of Ennaruwa.



Surveyor-General's Office,  
Colombo, October 22, 1912.

Scale of 8 Chains to an Inch.

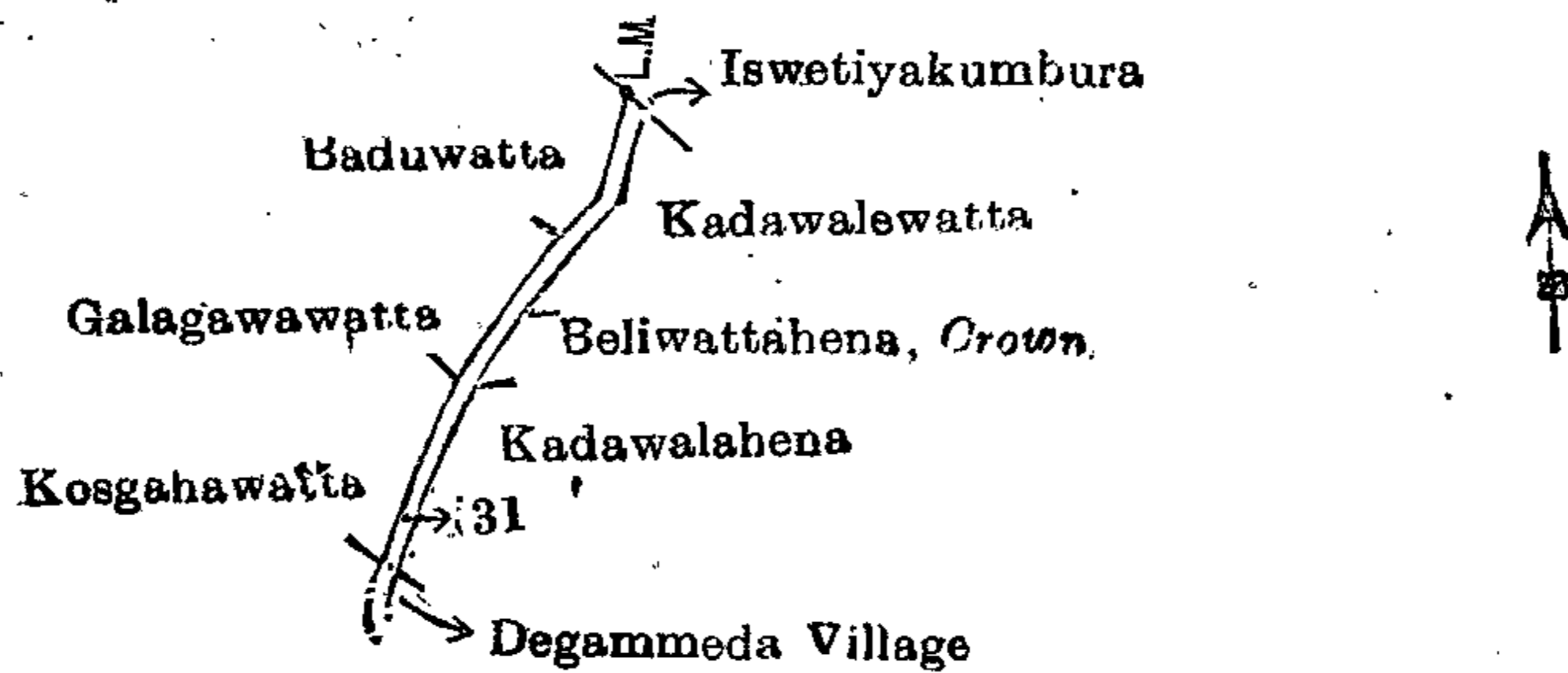
A. H. G. DAWSON,  
for Surveyor-General.

**III.—Preliminary plan 959.**

Situation : Diyawala village in Yatikaha Korale South of Kurunegala District.

Lot.	Name of Land.	Extent, A. R. P.
31	Road	0 1 10

and bounded as follows : on the north by Iswetiyaakumbura claimed by Rankatura Dewayalage Andiya ; on the east by Kadawalewatta claimed by Tennekoon Mudiyansele Kumarihamy and others, Beliwattahena claimed by the Crown, Kadawalahena sold by the Crown ; on the south by the village limit of Degammeda ; on the west by Kosgahawatta sold by the Crown, Galagawawatta claimed by Hettipatiranage Dingiri Appu, Baduwatta sold by the Crown.



Surveyor-General's Office,  
Colombo, October 22, 1912.

Scale of 8 Chains to an Inch.

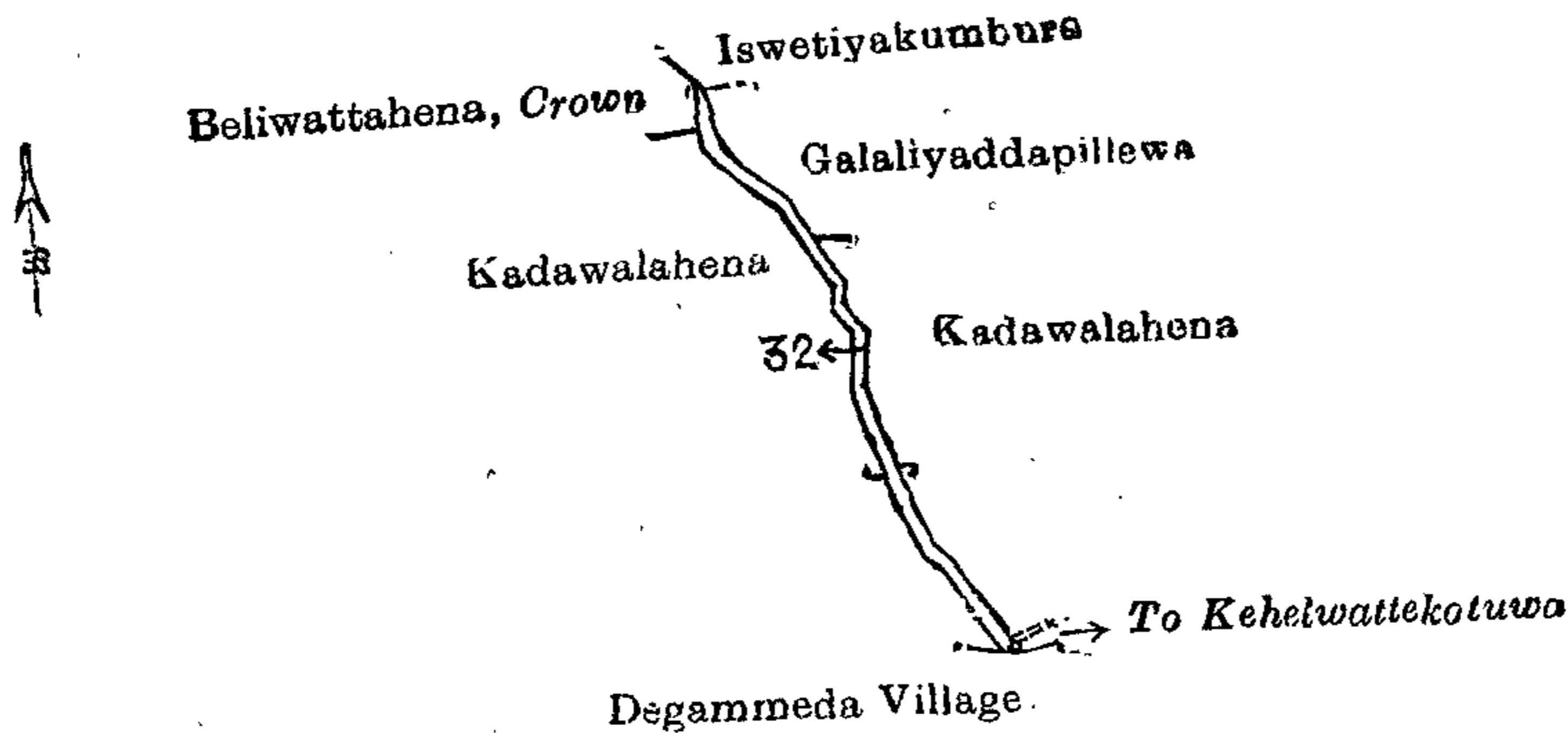
A. H. G. DAWSON,  
for Surveyor-General.

IV.—Preliminary plan 959.

Situation : Diyawala village in Yatikaha Korale South of Kurunegala District.

Lot.	Name of Land.	Extent, A. B. P.
32	Road	0 1 12

and bounded as follows : on the north by Iswetiya-kumbura claimed by Rankatura Dewayalage Andiya, Galaliyaddapillewa sold by the Crown ; on the east by Kadawalahena sold by the Crown ; on the south by the village limit of Degammeda ; on the west by Kadawalahena sold by the Crown, Beliwattahena claimed by the Crown.



Surveyor-General's Office,  
Colombo, October 22, 1912.

Scale of 8 Chains to an Inch.

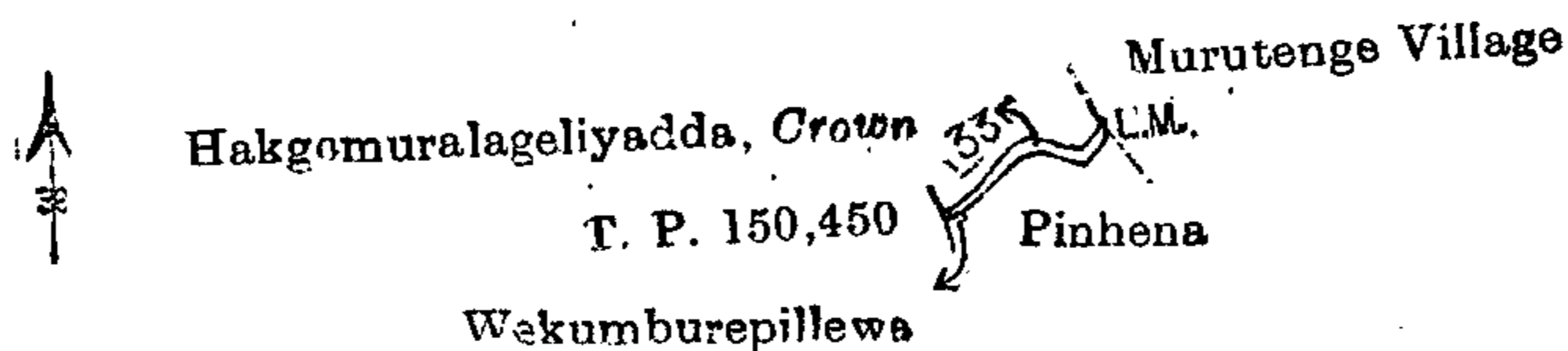
A. H. G. DAWSON,  
for Surveyor-General.

V.—Preliminary plan 959.

Situation : Diyawala village in Yatikaha Korale South of Kurunegala District.

Lot.	Name of Land.	Extent, A. B. P.
33	Pita-ela	0 0 9

and bounded as follows : on the north by Hakgomuralageliyadda claimed by the Crown ; on the east by the village limit of Murutenge ; on the south by Pinhena sold by the Crown, Wekumburepillewa claimed by Hettipatiranage Banrala and others ; on the west by T. P. 150,450, Hakgomuralageliyadda claimed by the Crown.



Surveyor-General's Office,  
Colombo, October 22, 1912.

Scale of 8 Chains to an Inch.

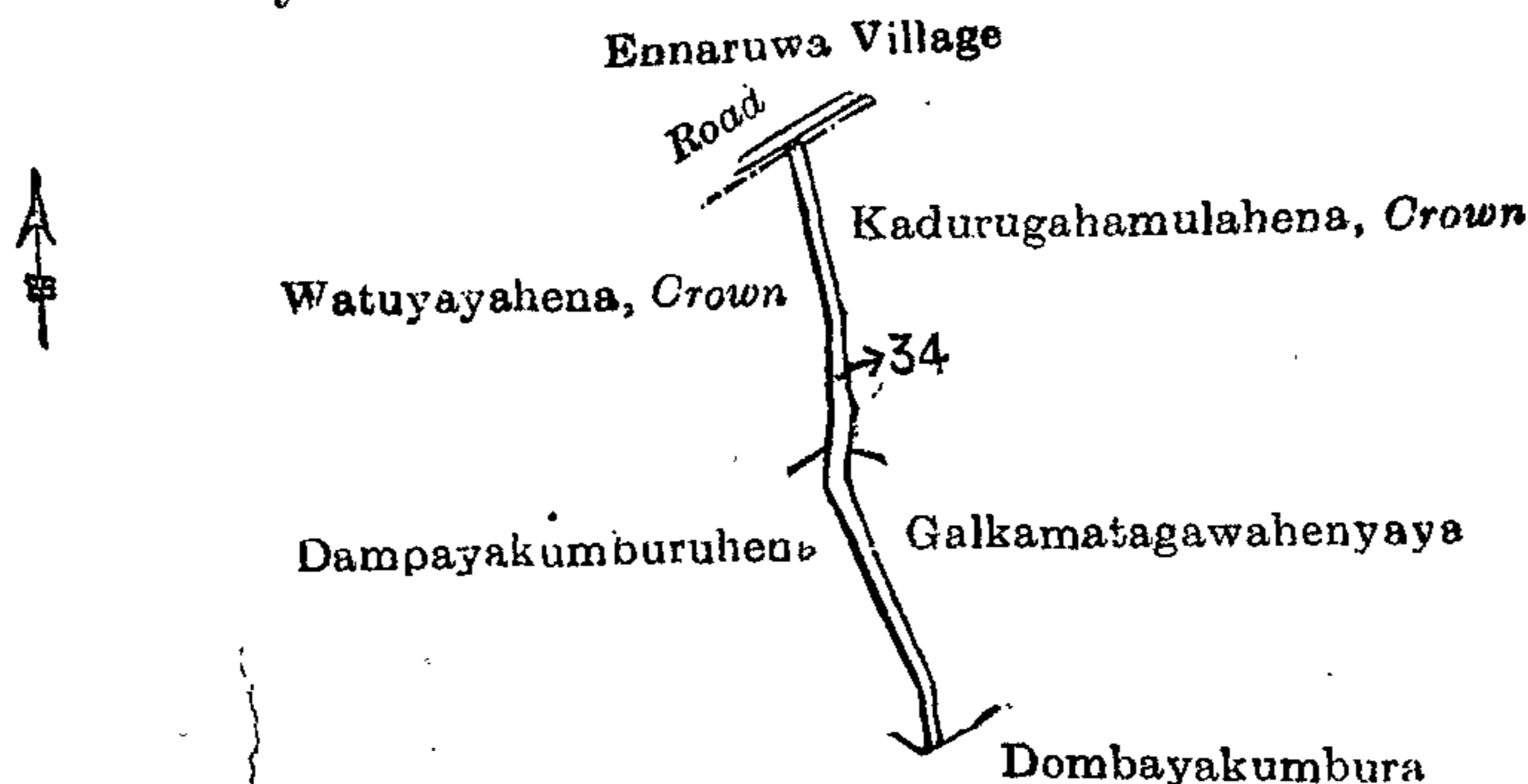
A. H. G. DAWSON,  
for Surveyor-General.

VI.—Preliminary plan 959.

Situation : Diyawala village in Yatikaha Korale South of Kurunegala District.

Lot.	Name of Land.	Extent, A. B. P.
34	Road	0 1 2

and bounded as follows : on the north by a road (the village limit of Ennaruwa) ; on the east by Kadurugahamulahena claimed by the Crown, Galkamatagawahenyaya claimed by Wadigasundara Mudiyanse-lage Ungurala and others ; on the south by Dombayakumbura claimed by Hanayake Mudiyanse-lage Pinhami ; on the west by Dampayakumburu-hena sold by the Crown, Watuyayahena claimed by the Crown.



Surveyor-General's Office,  
Colombo, October 22, 1912.

Scale of 8 Chains to an Inch.

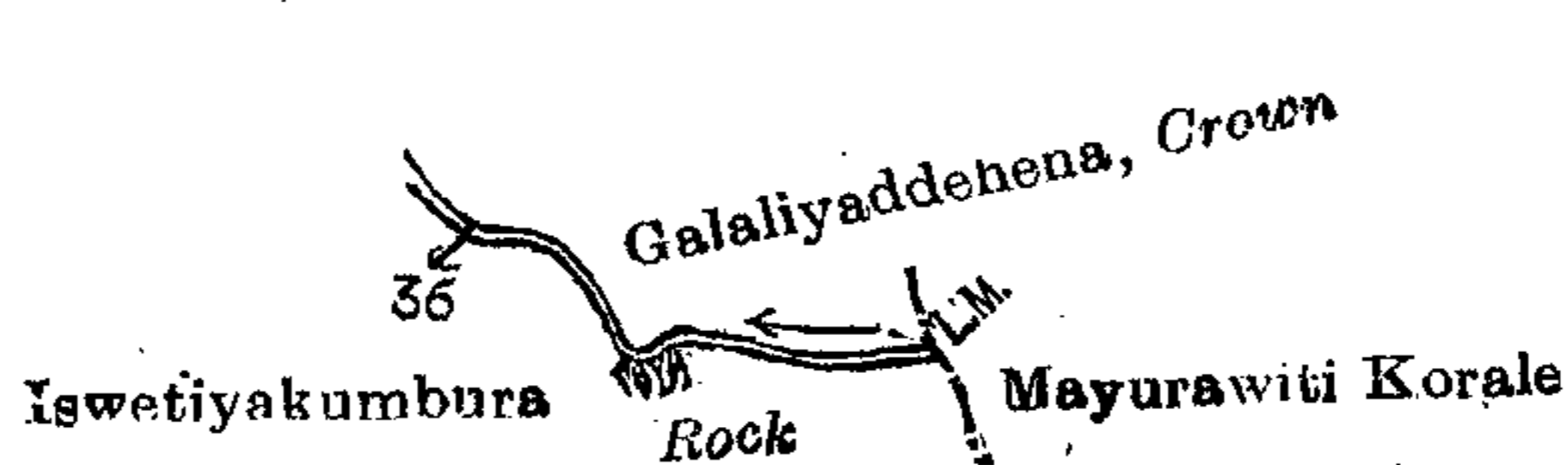
A. H. G. DAWSON,  
for Surveyor-General.

## VII.—Preliminary plan 959.

Situation : Diyawala village in Yatikaha Korale South of Kurunegala District.

Lot.	Name of Land.	Extent, A. R. P.
36	Pita-ela	0 0 13

and bounded as follows : on the north by Galaliyaddehena claimed by the Crown ; on the east by the boundary of the Mayurawati korale ; on the south and west by Iswetiya-kumbura claimed by Rankatura Dewayalage Andiya.

Surveyor-General's Office,  
Colombo, October 22, 1912.

Scale of 8 Chains to an Inch.

Kurunegala S. O. 105, 1912—1913.

A. H. G. DAWSON,  
for Surveyor-General.

## Kurunegala Notice No. 4,712.

## Notice under "The Waste Lands Ordinances of 1897, 1899, 1900, and 1903."

TAKE notice that unless within three months from January 24, 1913, the persons, if any, who claim any interest in the lands hereinafter mentioned or in any one or more of such lands or to some interest therein make claim in person or in writing to the said lands or any of them or to some interest therein to J. M. Davies, Esq., Special Officer appointed under section 28 of "The Waste Lands Ordinances of 1897, 1899, 1900, and 1903," at his office at Fort, Colombo :

Such Special Officer, in pursuance of the powers vested in him by the said Ordinances, will declare by writing under his hand that the said lands or such of them, as to which no claim has been made, are the property of the Crown.

J. M. DAVIES,  
Special Officer.

## Description of the Lands referred to.

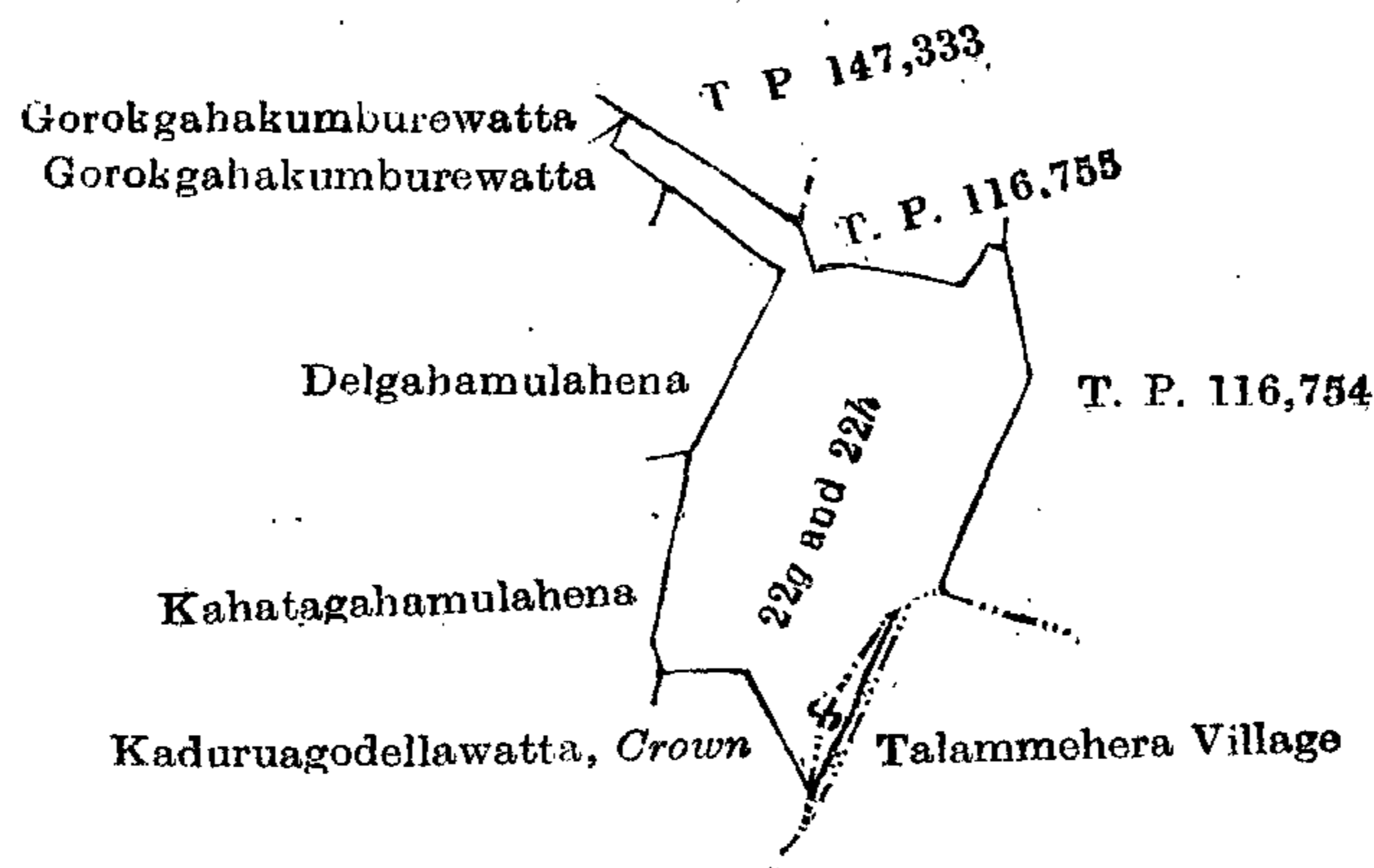
The following lots situated in the village of Pannala, in the Meda Pattu Korale West of the Katugampola hatpattu of the Kurunegala District, in the North-Western Province, as described in the annexed diagrams :—

## I.—Preliminary plan 317.

Situation : Pannala village in Meda Pattu Korale West of Kurunegala District.

Lot.	Name of Land.	Extent, A. R. P.
22g	Gorakagahakele	4 1 19
22h	Gorakagahaliyaddagodella	0 1 18
		4 2 37

and bounded as follows : on the north by T. Ps. 147,333 and 116,755 ; on the east by T. P. 116,754 ; on the south by the village limit of Talammehera, Kaduruagodellawatta claimed by the Crown ; on the west by Kahatagahamulahena sold by the Crown, Delgahamulahena sold by the Crown, Gorokgahakumburewatta sold by the Crown, Gorokgahakumburewatta claimed by Ruanpatirennachchige Punchi Sinno.

Surveyor-General's Office,  
Colombo, October 16, 1912.

Scale of 8 Chains to an Inch.

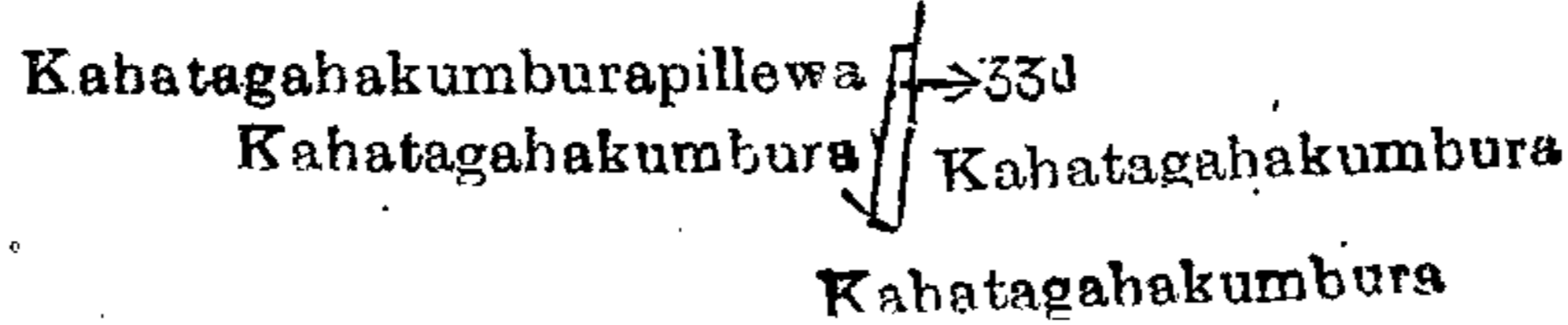
A. H. G. DAWSON,  
for Surveyor-General.

## II.—Preliminary plan 317.

Situation : Pannala village in Meda Pattu Korale West of Kurunegala District.

Lot.	Name of Land.	Extent, A. R. P.
33j	Kahatagahakumbura	0 0 9

and bounded as follows : on the north by Kahatagahakumburapillewa sold by the Crown ; on the east by Kahatagahakumbura claimed by B. L. Perera ; on the south by Kahatagahakumbura claimed by Wettupperuma Arachchillage Sinnappuhamy and others ; on the west by Kahatagahakumbura claimed by Wetaperuma Arachchilage Peiris Appoo, Kahatagahakumburapillewa sold by the Crown.



Surveyor-General's Office,  
Colombo, October 16, 1912.

Scale of 8 Chains to an Inch.

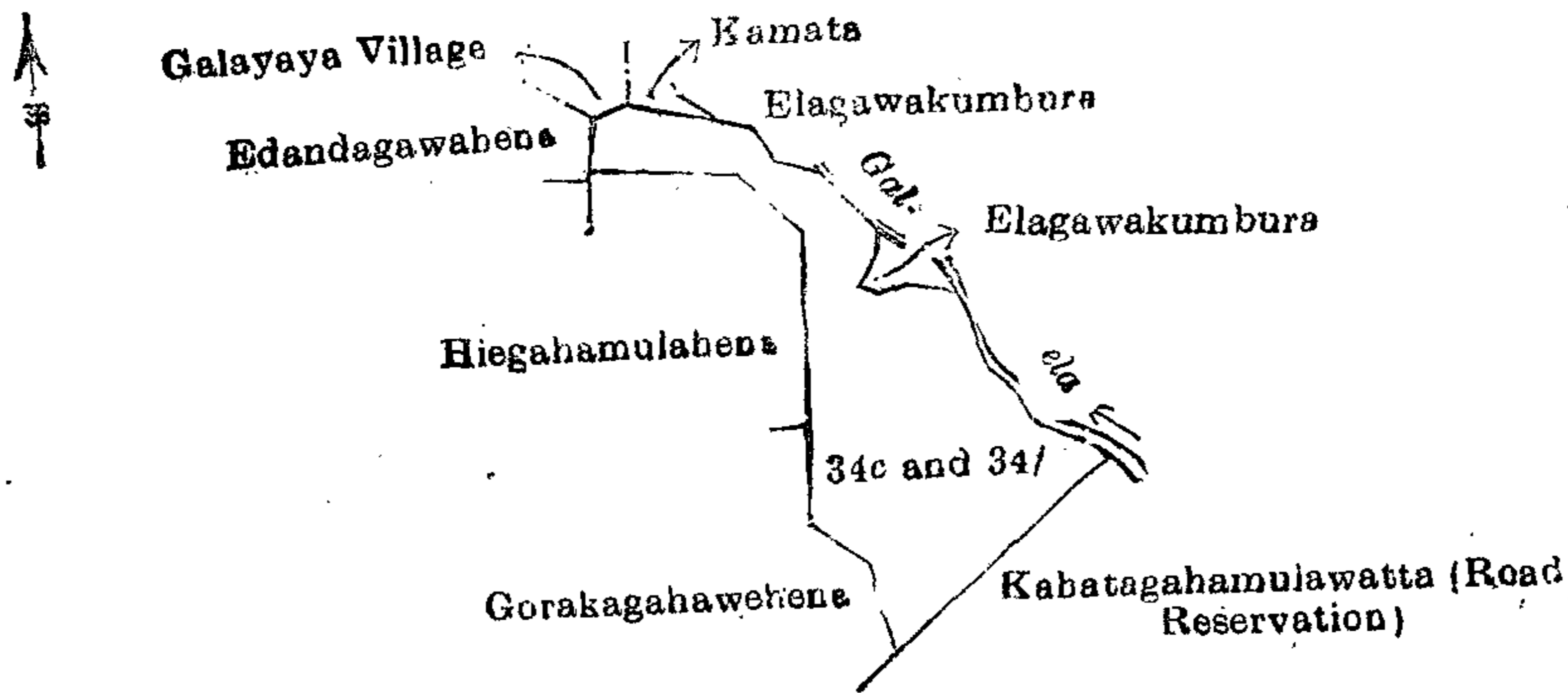
A. H. G. DAWSON,  
for Surveyor-General.

III.—Preliminary plan 317.

Situation : Pannala village in Meda Pattu Korale West of Kurunegala District.

Lot.	Name of Land.	Extent, A. R. P.
34c	Elagawakumburapillewa	2 1 27
34f	Kahatagahamulawatta	1 1 14
		3 3 1

and bounded as follows : on the north by the village limit of Galayaya, Kamata claimed by A. M. Singho Appuhami, Vedarala, and others, Elagawakumbura claimed by Jalat Arachchillage Hetuhamy and others; on the east by the Gal-ela, Elagawakumbura claimed by A. M. Singho Appu, Vedarala, and others, the Gala-ela; on the south by Kahatagahamulawatta (road reservation) claimed by A. M. Singho Appu, Vedarala; on the west by Gorakagahawehena sold by the Crown, Hilgahamulahena sold by the Crown, Edandagawahena sold by the Crown.



Surveyor-General's Office,  
Colombo, October 16, 1912.

Scale of 8 Chains to an Inch.

A. H. G. DAWSON,  
for Surveyor-General.

Kurunegala S. O. 106, 1912—1913.

**Kurunegala Notice No. 4,713.**

**Notice under "The Waste Lands Ordinances of 1897, 1899, 1900, and 1903."**

TAKE notice that unless within three months from January 24, 1913, the persons, if any, who claim any interest in the lands hereinafter mentioned or in any one or more of such lands or to some interest therein make claim in person or in writing to the said lands or any of them or to some interest therein to J. M. Davies, Esq., Special Officer appointed under section 28 of "The Waste Lands Ordinances of 1897, 1899, 1900, and 1903," at his office at Fort, Colombo :

Such Special Officer, in pursuance of the powers vested in him by the said Ordinances, will declare by writing under his hand that the said lands or such of them, as to which no claim has been made, are the property of the Crown.

J. M. DAVIES,  
Special Officer.

*Description of the Lands referred to.*

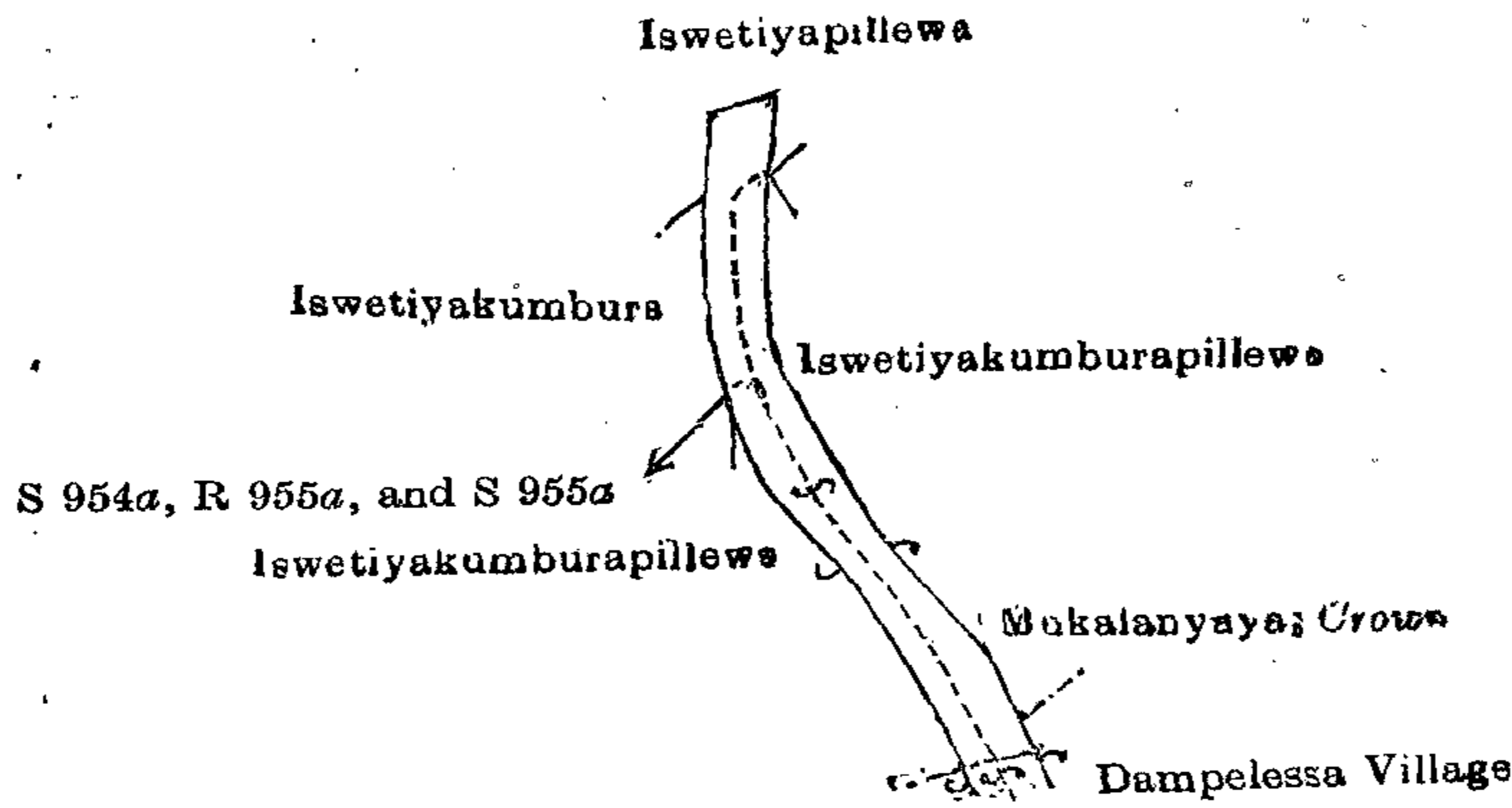
The following lots situated in the village of Dodanwatawana, in the Mahagalboda Egoda korale of the Hiriya hatpattu of the Kurunegala District, in the North-Western Province, as described in the annexed diagram :—

Preliminary plan 1,966.

Situation : Dodanwatawana village in Mahagalboda Egoda korale of Kurunegala District.

Lot.	Name of Land.	Extent, A. R. P.
S 954a	Irrigation channel	0 0 10
R 955a	Do.	0 0 1
S 955a	Do.	0 1 18
		0 1 29

and bounded as follows : on the north by Iswetiypillewa claimed by Kalu Ridi and another; on the east by Iswetiya-kumburapillewa claimed by Kalu Ridi and another, Mukalanyaya belonging to the Crown; on the south by the village limit of Dampelssa; on the west by Iswetiya-kumburapillewa claimed by Kalu Ridi and another, Iswetiya-kumbura claimed by ditto.



Surveyor-General's Office,  
Colombo, November 23, 1912.

Scale of 4 Chains to an Inch.

A. H. G. DAWSON,  
for Surveyor-General.

Kurunegala S. O. 107, 1912—1913.

**Kurunegala Notice No. 4,714.**

**Notice under "The Waste Lands Ordinances of 1897, 899, 190, and 1903,"**

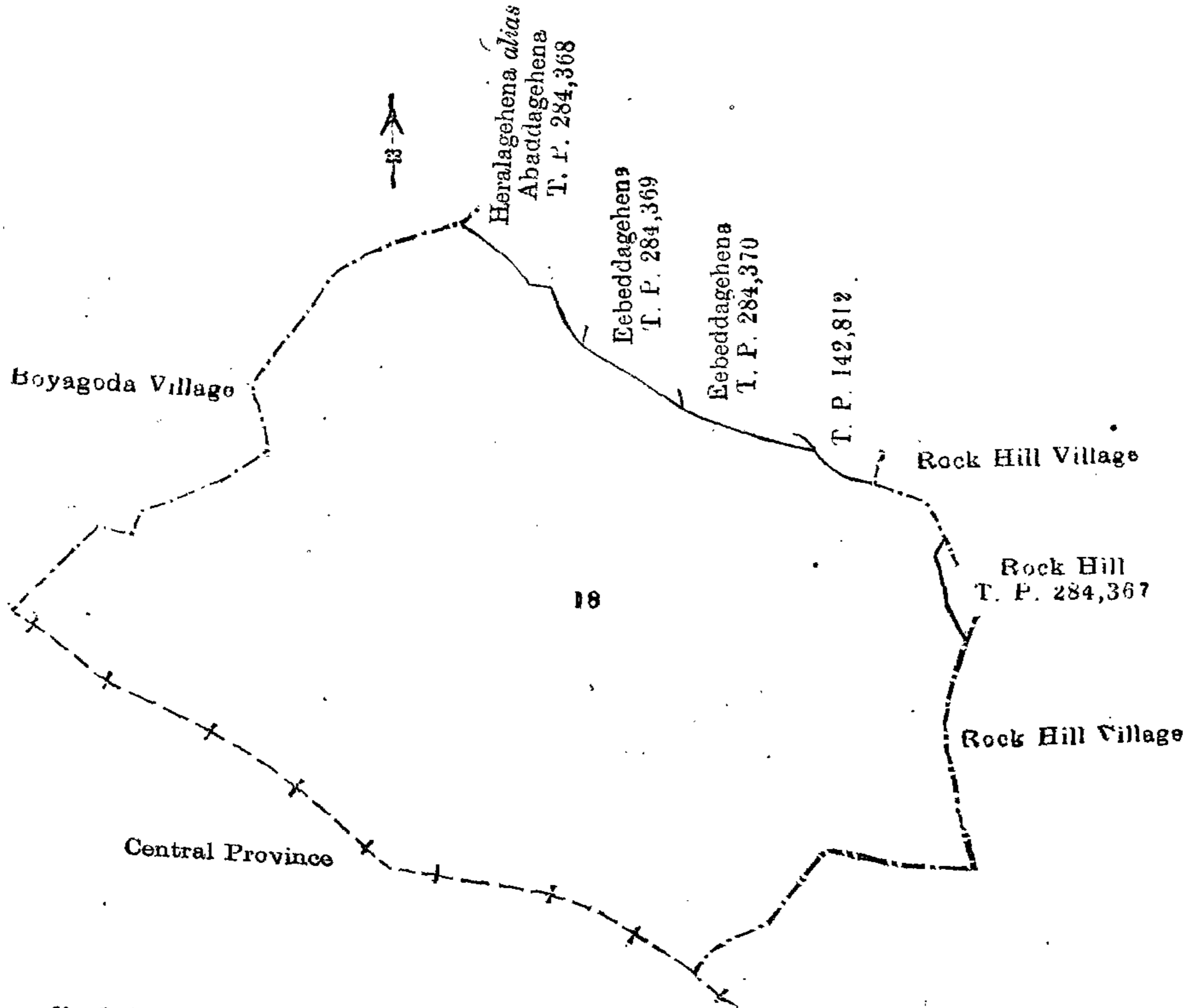
TAKE notice that unless within three months from January 24, 1913, the persons, if any, who claim any interest in the land hereinafter mentioned make claim in person or in writing to the said land or to some interest therein to J. M. Davies, Esq., Special Officer appointed under section 28 of "The Waste Lands Ordinances of 1897, 1899, 1900, and 1903," at his office at Fort, Colombo :

Such Special Officer, in pursuance of the powers vested in him by the said Ordinances, will declare by writing under his hand that the land, to which no claim has been made, is the property of the Crown.

J. M. DAVIES,  
Special Officer.

*Description of the Land referred to*

The land commonly called or known as Weudamukalana, situated in the village of Udakottamulla, in the Weuda korale of the Weudawili hatpattu of the Kurunegala District, in the North-Western Province, containing in extent 46 acres and 39 perches, and shown as lot 18 in preliminary plan 1,086, as described in the annexed diagram, and bounded as follows : on the north by Heralagehena alias Abaddagehena sold by the Crown (T. P. 284,368), Eebeddagehena sold by the Crown (T. P. 284,369), Eebeddagehena sold by the Crown (T. P. 284,370), T. P. 142,812 ; on the east by the village limit of Rockhill, Rockhill sold by the Crown (T. P. 284,367), the village limit of Rockhill ; on the south by the village limit of Rockhill, the boundary of the Central Province ; on the west by the boundary of the Central Province, the village limit of Boyagoda.



Surveyor-General's Office,  
Colombo, November 26, 1912.

Scale of 8 Chains to an Inch.

A. H. G. DAWSON,  
for Surveyor-General.

Kurunegala S. O. 108, 1912—1913.

**Kurunegala Notice No. 4,715.**

**Notice under "The Waste Lands Ordinances of 1897, 1899, 1900, and 1903."**

TAKE notice that unless within three months from January 24, 1913, the persons, if any, who claim any interest in the lands hereinafter mentioned or in any one or more of such lands make claim in person or in writing to the said lands or any of them or to some interest therein to J. M. Davies, Esq., Special Officer appointed under section 28 of "The Waste Lands Ordinances of 1897, 1899, 1900, and 1903," at his office at Fort, Colombo :

Such Special Officer, in pursuance of the powers vested in him by the said Ordinances, will declare by writing under his hand that the said lands or such of them, as to which no claim has been made, are the property of the Crown.

J. M. DAVIES,  
Special Officer.

*Description of the Lands referred to.*

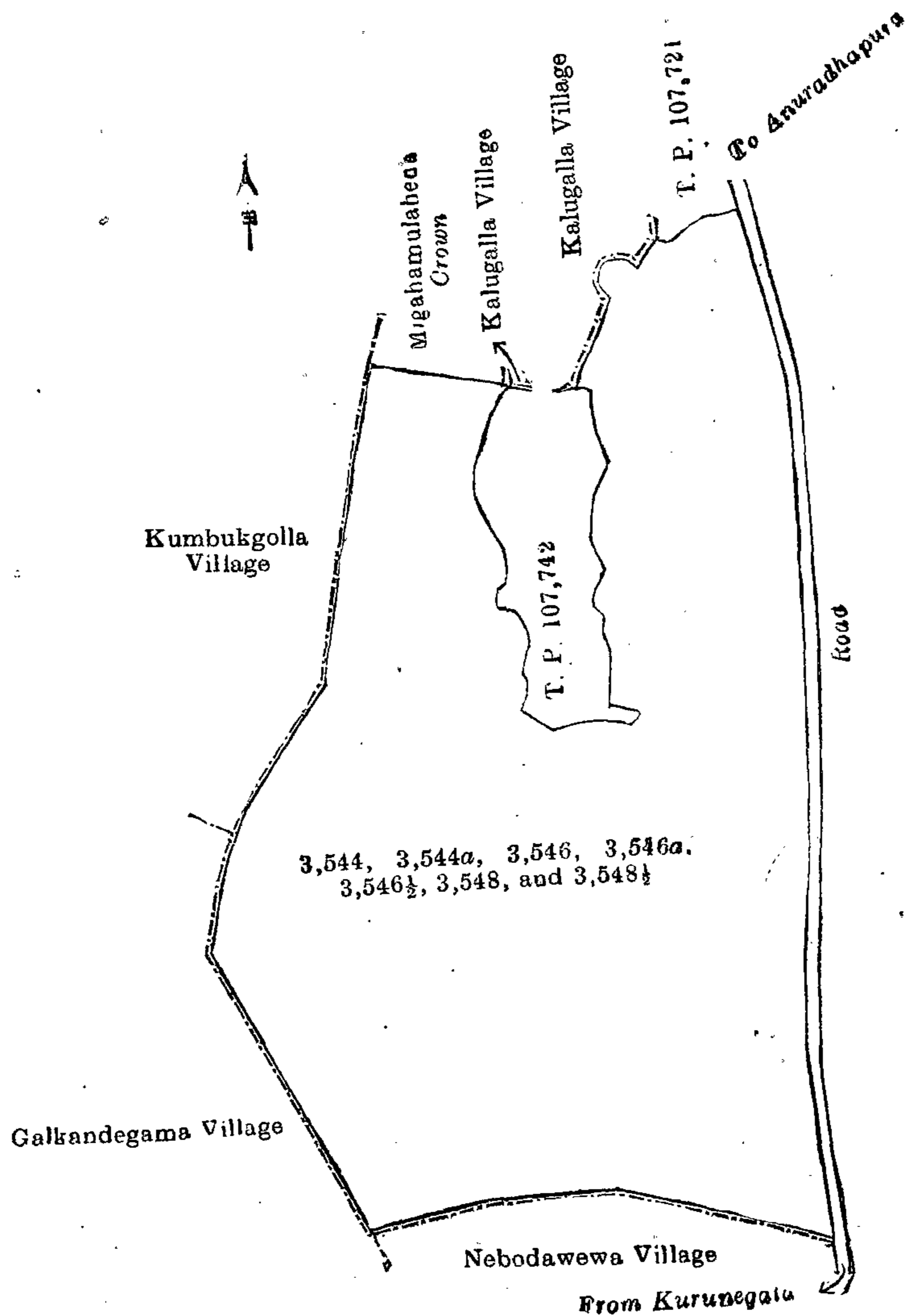
The following lots situated in the village of Waduwanne-gama, in the Mahagalboda Egoda korale of the Hiriyala hatpattu of the Kurunegala District, in the North-Western Province, as described in the annexed diagrams :—

I.—Preliminary plan 537.

Situation : Waduwanne-gama village in Mahagalboda Egoda korale of Kurunegala District.

Lot.	Name of Land.	Extent, A. R. P.
3544	Wattehena	6 1 6
3544a	Waduwannewewawekanda (part of bund)	0 0 3
3546	Wewaihalahena	27 1 8
3546a	Waduwannewewa (tank and bund)	2 2 21
3546½	Waduwanne-gamahenyaya (road reservation)	1 2 0
3548	Migahamulahena	8 3 13
3548½	Migahamulahena (road reservation)	1 0 20
		47 2 31

and bounded as follows : on the north by Migahamulahena belonging to Crown, the village limit of Kalugalla, T. P. 107,742, the village limit of Kalugalla, T. P. 107,721 ; on the east by the road from Anuradhapura to Kurunegala ; on the south by the village limit of Nebodawewa ; on the west by the village limit of Galkandegama, the village limit of Kumbukgolla.



Surveyor-General's Office,  
Colombo, November 23, 1912.

Scale of 8 Chains to an Inch.

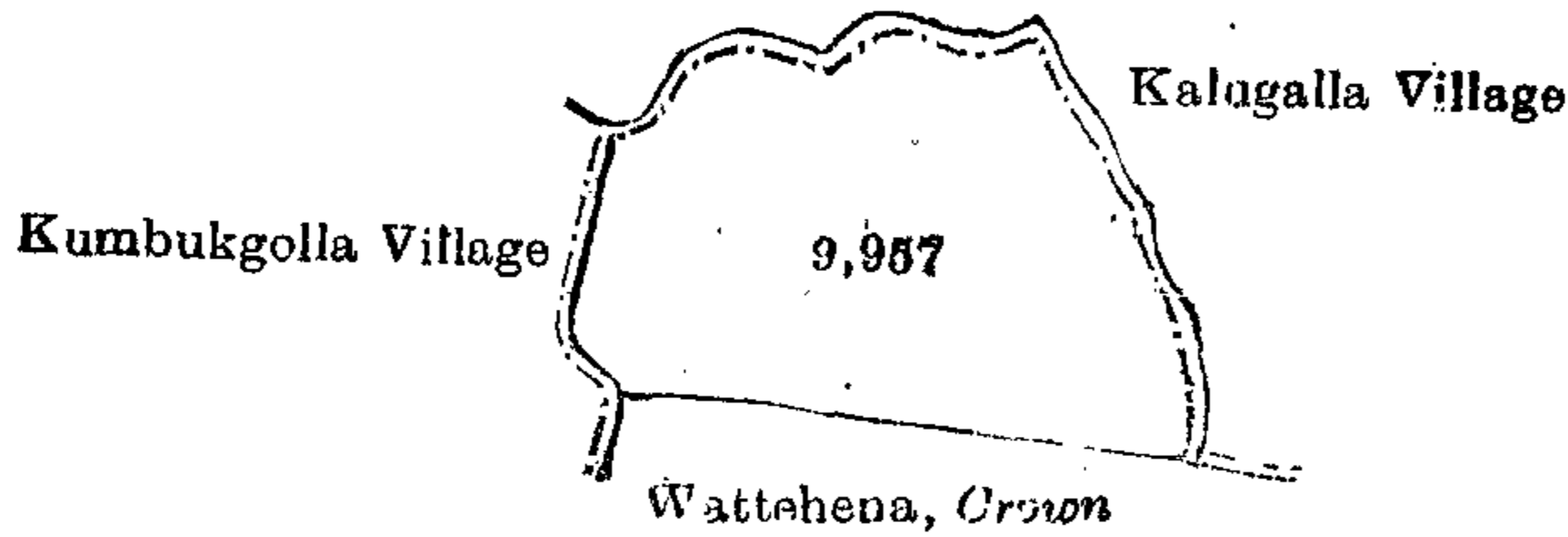
A. H. G. DAWSON,  
for Surveyor-General.

II.—Preliminary plan 1,993.

Situation : Waduwannegama village in Mahagalboda Egoda korale of Kurunegala District.

Lot.	Name of Land.	Extent, A. R. P.
9957	Migahamulahena	1 1 12

and bounded as follows : on the north and east by the village limit of Kalugalla ; on the south by Wattedehena belonging to Crown ; on the west by the village limit of Kumbukgolla.



Surveyor-General's Office,  
Colombo, November 23, 1912.

Scale of 4 Chains to an Inch.

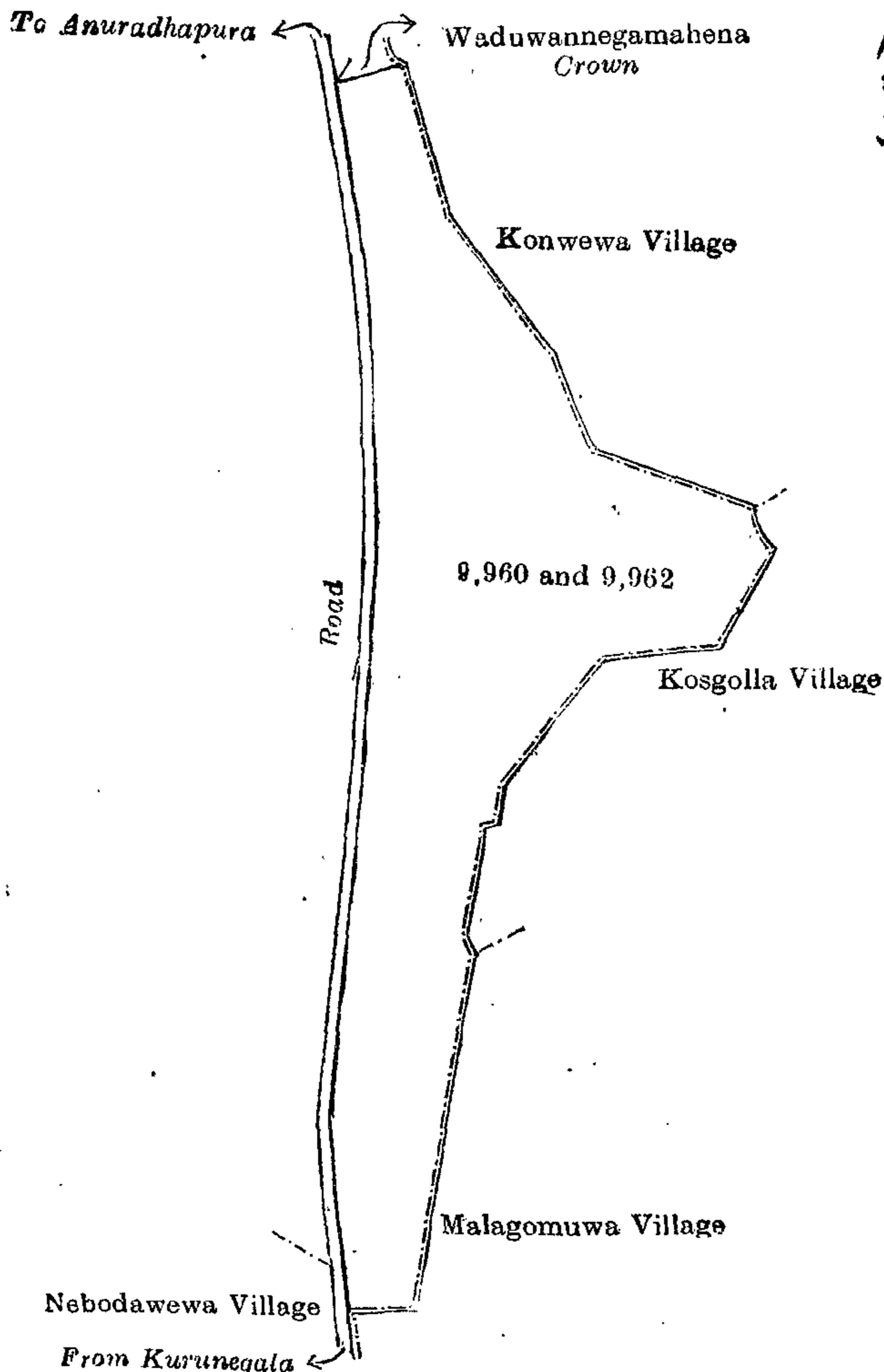
A. H. G. DAWSON,  
for Surveyor-General

III.—Preliminary plan 1,993.

Situation : Waduwannegama village in Mahagalboda Egoda korale of Kurunegala District.

Lot.	Name of Land.	Extent, A. R. P.
9960	Waduwannegamahenyaya	16 2 37
9962	Waduwannegamahenyaya (road reservation)	2 0 0
		18 2 37

and bounded as follows : on the north by Waduwannegamahena belonging to Crown ; on the east by the village limit of Konwewa, the village limit of Kosgolla, the village limit of Malagomuwa ; on the south by the village limit of Malagomuwa ; on the west by the village limit of Nebodawewa, the road from Kurunegala to Anuradhapura.



Surveyor-General's Office,  
Colombo, November 23, 1912.

Scale of 8 Chains to an Inch.

A. H. G. DAWSON,  
for Surveyor-General.

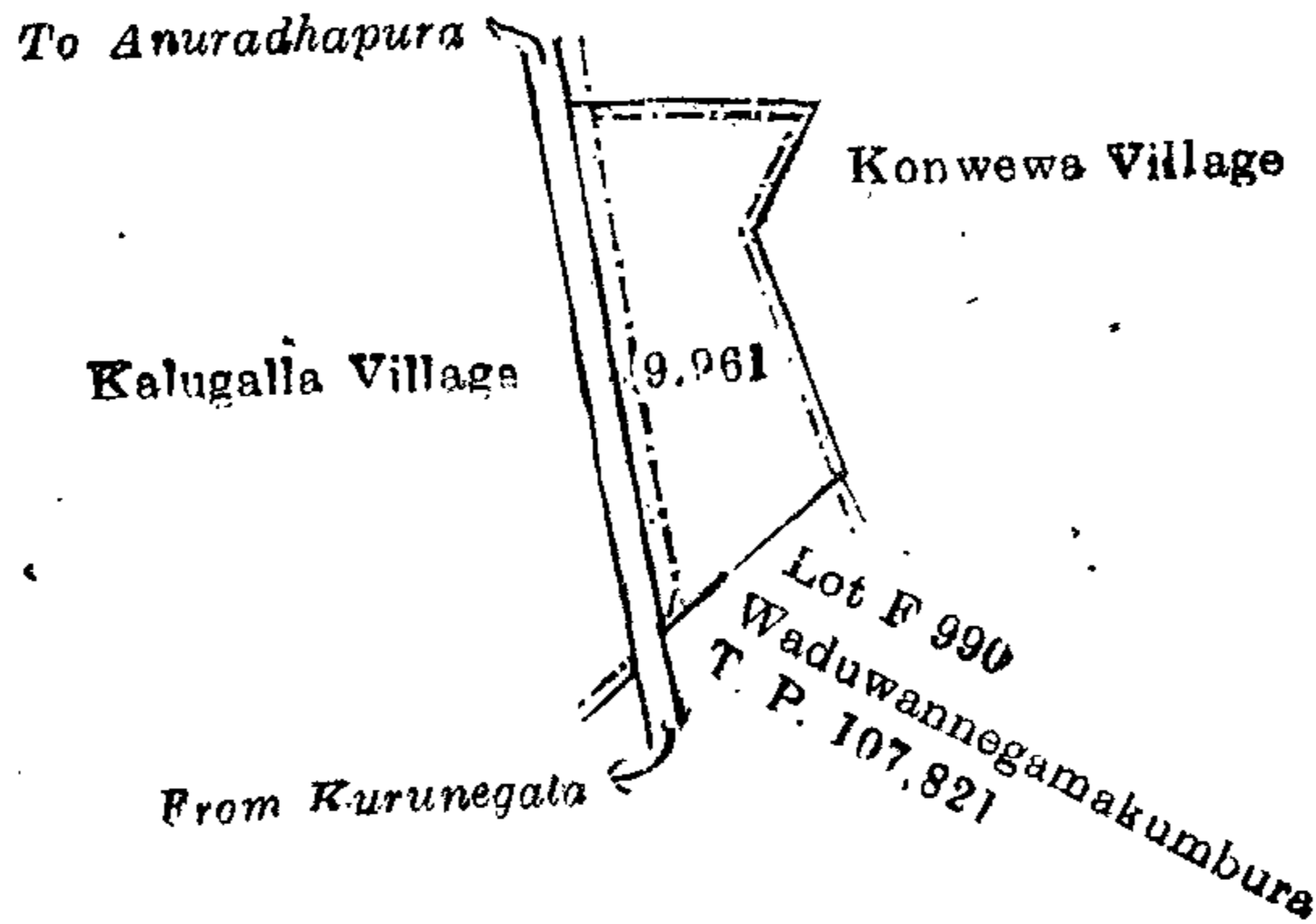


IV — Preliminary plan 1,993.

Situation : Waduwannegama village in Mahagalboda Egoda korale of Kurunegala District.

Lot	Name of Land.	Extent, A. R. P.
9961	Kahatagahamulahena	0 2 7

and bounded as follows : on the north by the village limit of Konwewa ; on the east by the village limit of Konwewa ; on the south by Waduwannegamakumbura (private), T. P. 107,721 ; on the west by the village limit of Kalugalla (the road from Kurunegala to Anuradhapura).



Surveyor-General's Office,  
Colombo, November 23, 1912.

Scale of 4 Chains to an Inch.  
Kurunegala S. O. 109, 1912—1913.

A. H. G. DAWSON,  
for Surveyor-General.

**Kurunegala Notice No. 4,716.**

**Notice under "The Waste Lands Ordinances of 1897, 1899, 1900, and 1903."**

TAKE notice that unless within three months from January 24, 1913, the persons, if any, who claim any interest in the lands hereinafter mentioned or in any one or more of such lands make claim in person or in writing to the said lands or any of them or to some interest therein to J. M. Davies, Esq., Special Officer appointed under section 28 of "The Waste Lands Ordinances of 1897, 1899, 1900, and 1903," at his office at Fort, Colombo :

Such Special Officer, in pursuance of the powers vested in him by the said Ordinances, will declare by writing under his hand that the said lands or such of them, as to which no claim has been made, are the property of the Crown.

J. M. DAVIES,  
Special Officer.

*Description of the Lands referred to.*

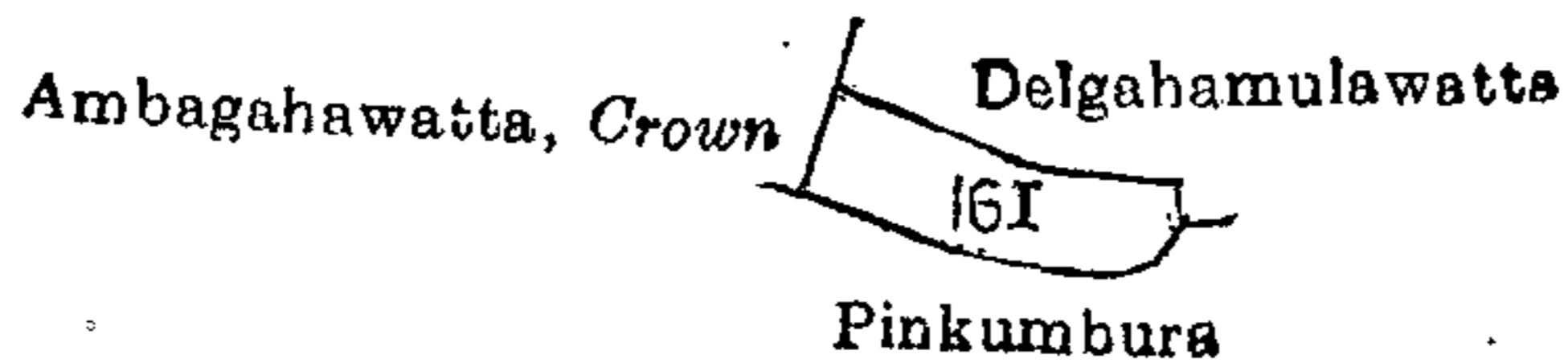
The following lots situated in the village of Mukalana, in the Meda Pattu Korale West of the Katugampola hatpattu of the Kurunegala District, in the North-Western Province, as described in the annexed diagrams :—

I.—Preliminary plan 312.

Situation : Mukalana village in Meda Pattu Korale West of Kurunegala District.

Lot.	Name of Land.	Extent, A. R. P.
16i	Pinkumburapillewa	0 2 31

and bounded as follows : on the north by Delgahamulawatta claimed by Dasanayaka Hitihamilage Mudalihamy and others ; on the east by Delgahamulawatta claimed by Dasanayaka Hitihamilage Mudalihamy and others, Pinkumbura claimed by Galyaye Vihare ; on the south by Pinkumbura claimed by Galyaye Vihare ; on the west by Ambagahawatta claimed by the Crown.



Surveyor-General's Office,  
Colombo, November 18, 1912.

Scale of 8 Chains to an Inch.

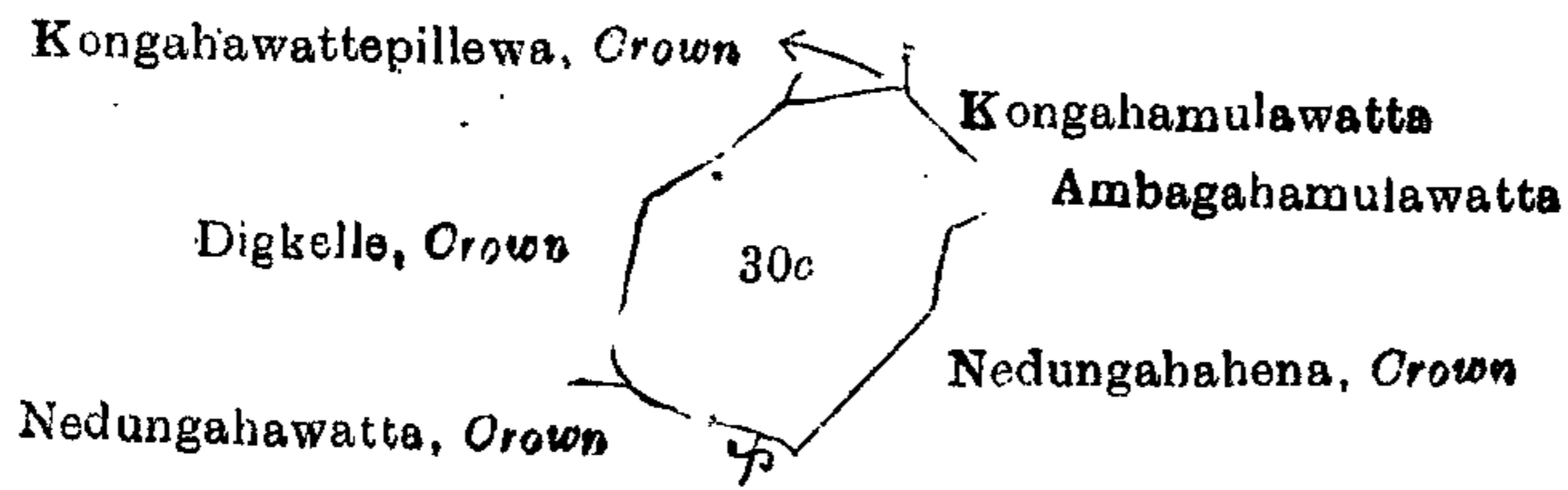
A. H. G. DAWSON,  
for Surveyor-General.

II.—Preliminary plan 312.

Situation : Mukalana village in Meda Pattu Korale West of Kurunegala District.

Lot.	Name of Land.	Extent, A. R. P.
30c	Ambagahamulahena	2 2 0

and bounded as follows : on the north by Kongahawattepillewa claimed by the Crown, Kongahamulawatta claimed by Rajakaruna Mudiyansele Herathamy and others, Ambagahamulawatta claimed by Rajakaruna Mudiyansele Harmanis Sinno and others ; on the east by Nedungahahena claimed by the Crown ; on the south by Nedungahahena claimed by the Crown, Nedungahawatta claimed by the Crown ; on the west by Digkelle declared to be the property of the Crown under the Waste Lands Ordinances.



Surveyor-General's Office,  
Colombo, November 18, 1912.

Scale of 8 Chains to an Inch.

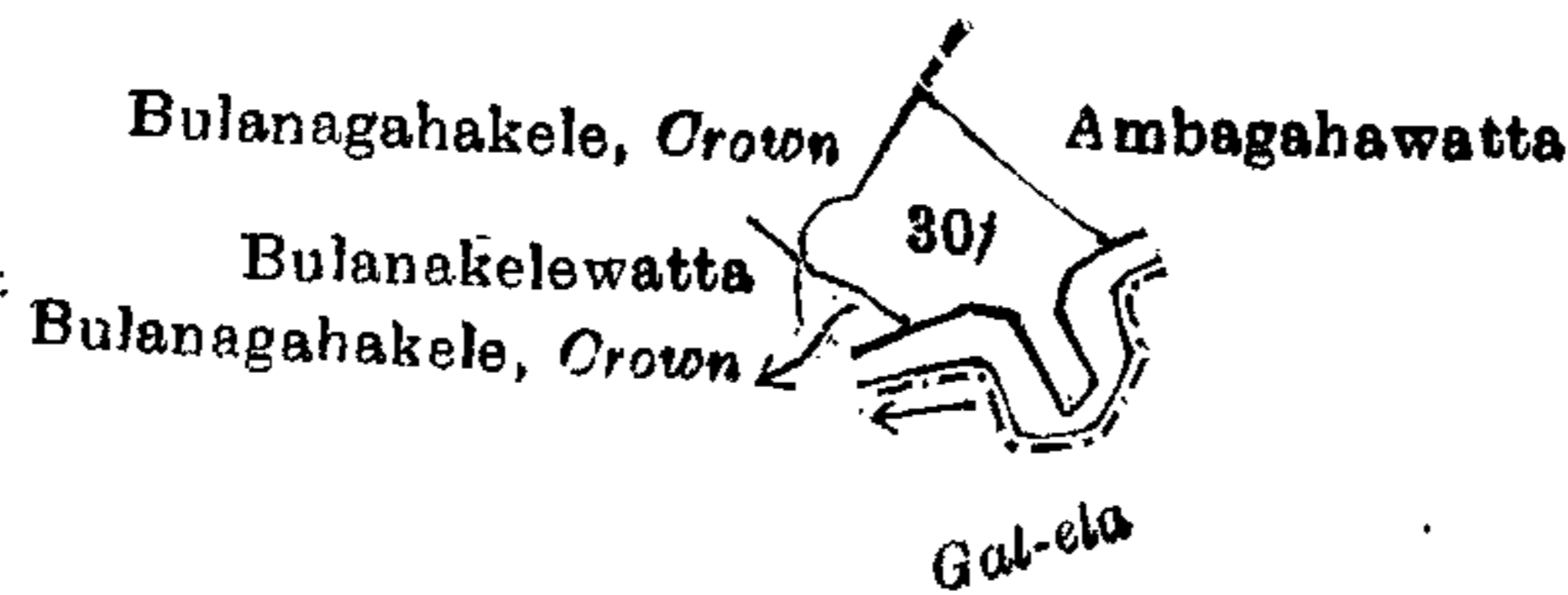
A. H. G. DAWSON,  
for Surveyor-General.

III.—Preliminary plan 312.

Situation : Mukalana village in Meda Pattu Korale West of Kurunegala District.

Lot.	Name of Land.	Extent, A. R. P.
30f	Bulanahena	0 3 28

and bounded as follows : on the north by Ambagahawatta sold by the Crown ; on the east by the Gal-ela ; on the south by the Gal-ela, Bulanagahakele declared to be the property of the Crown under the Waste Lands Ordinances ; on the west by Bulanakelewatta sold by the Crown, Bulanagahakele declared to be the property of the Crown under the Waste Lands Ordinances.



Surveyor-General's Office,  
Colombo, November 18, 1912.

Scale of 8 Chains to an Inch.

A. H. G. DAWSON,  
for Surveyor-General.

Kurunegala S. O. 110, 1912—1913.

Uva Notice No. 4,717.

Notice under "The Waste Lands Ordinances of 1897, 1899, 1900, and 1903."

TAKE notice that unless within three months from January 24, 1913, the persons, if any, who claim any interest in the lands hereinafter mentioned or in any one or more of such lands or to some interest therein make claim in person or in writing to the said lands or any of them or to some interest therein to J. M. Davies, Esq., Special Officer appointed under section 28 of "The Waste Lands Ordinances of 1897, 1899, 1900, and 1903," at his office at Fort, Colombo :

Such Special Officer, in pursuance of the powers vested in him by the said Ordinances, will declare by writing under his hand that the said lands or such of them, as to which no claim has been made, are the property of the Crown.

J. M. DAVIES,  
Special Officer.

Description of the Lands referred to.

The following lots situated in the village of Dewatura, in the Kandukara korale of the Buttala division, in the Province of Uva, as described in the annexed diagrams :—

I.—Preliminary plan 258.

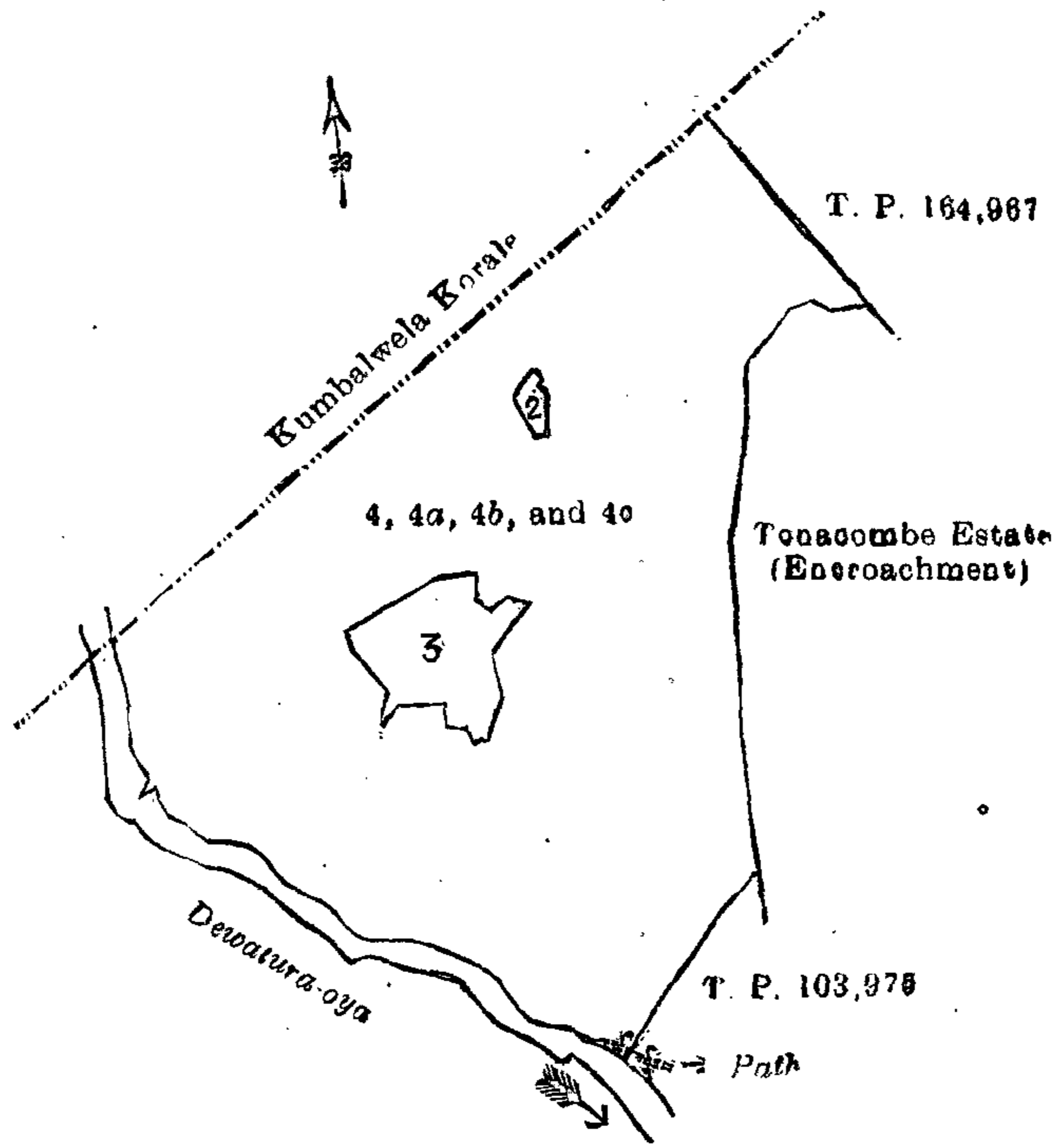
Situation : Dewatura village in Kandukara korale of Badulla District.

Lot.	Name of Land.	Extent, A. R. P.
4	Boragalapatana	13 1 16
4a	Wattapattiyagodakele	2 0 26
4b	Estate path	0 0 12
4c	Wattapattiyagodakele	6 3 14
		22 1 28

and bounded as follows : on the north by the boundary of the Kumbalwela korale ; on the east by T. P. 164,967, Tona-combe estate (encroachment) sold by the Crown, T. P. 103,975 ; on the south by the Dewatura-oya ; on the west by the boundary of the Kumbalwela korale.

NOTE.—The following lots lying within the above boundaries are excluded from this notice, and their aggregate acreage of 1 acre and 23 perches is not included in the acreage of 22 acres 1 rood and 28 perches given above :—

Lot.	Name of Land.	Preliminary plan 258.	Extent, A. R. P.
2	T. P. 164,968	.. .. .	0 0 9
3	T. P. 164,969	.. .. .	1 0 14
			1 0 23



Surveyor-General's Office,  
Colombo, October 17, 1912.

Scale of 8 Chains to an Inch.

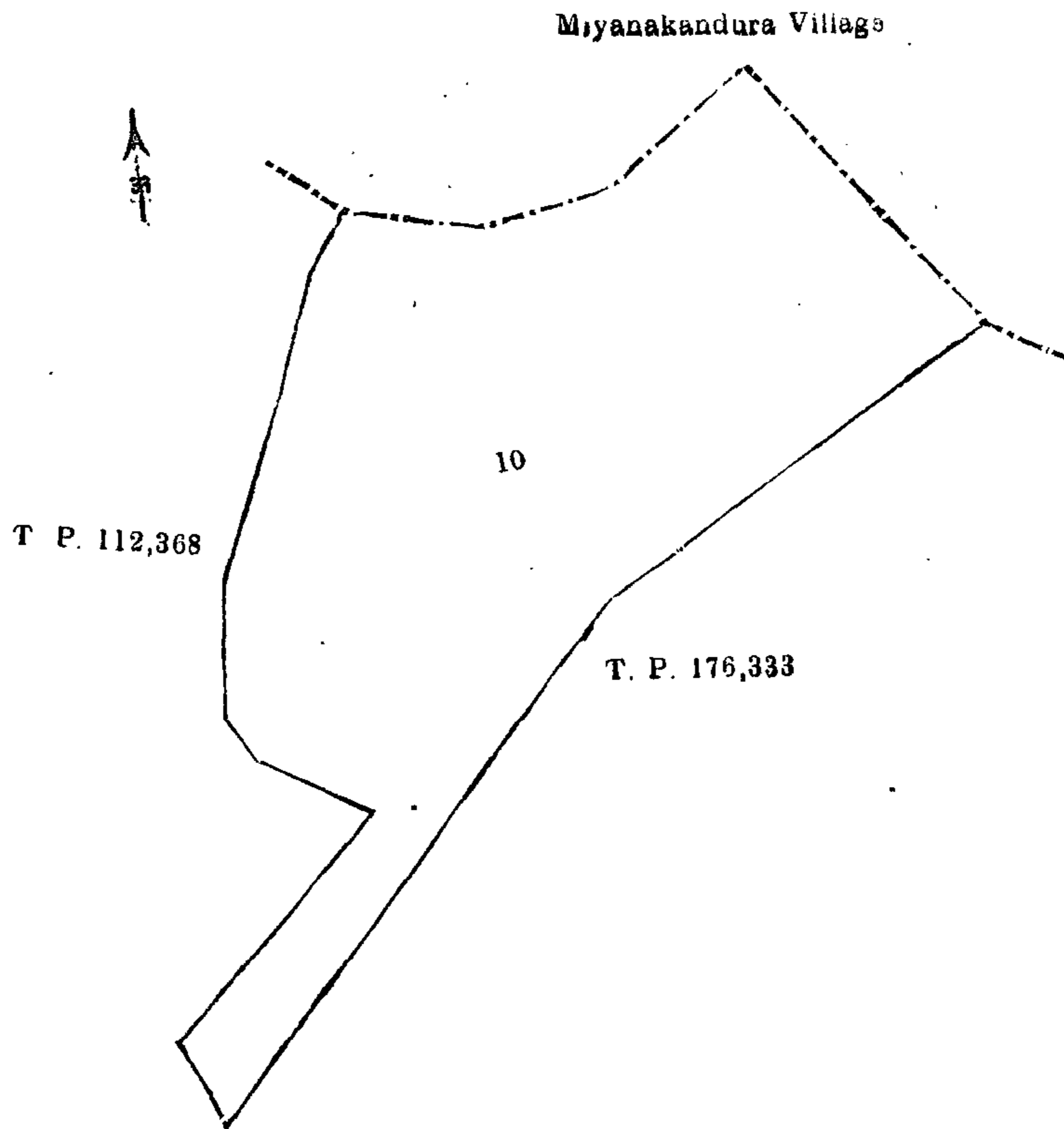
A. H. G. DAWSON,  
for Surveyor-General.

II.—Preliminary plan 258.

Situation: Dewatura village in Kandukara korale of Badulla District.

Lot.	Name of Land.	Extent, A. R. P.
10	Alakolallepatana	27 2 25

and bounded as follows: on the north by the village limit of Miyanakandura; on the east by the village limit of Miyanakandura, T. P. 176,333; on the south by T. P. 176,333; on the west by T. P. 112,368.



Surveyor-General's Office,  
Colombo, October 17, 1912.

Scale of 8 Chains to an Inch.

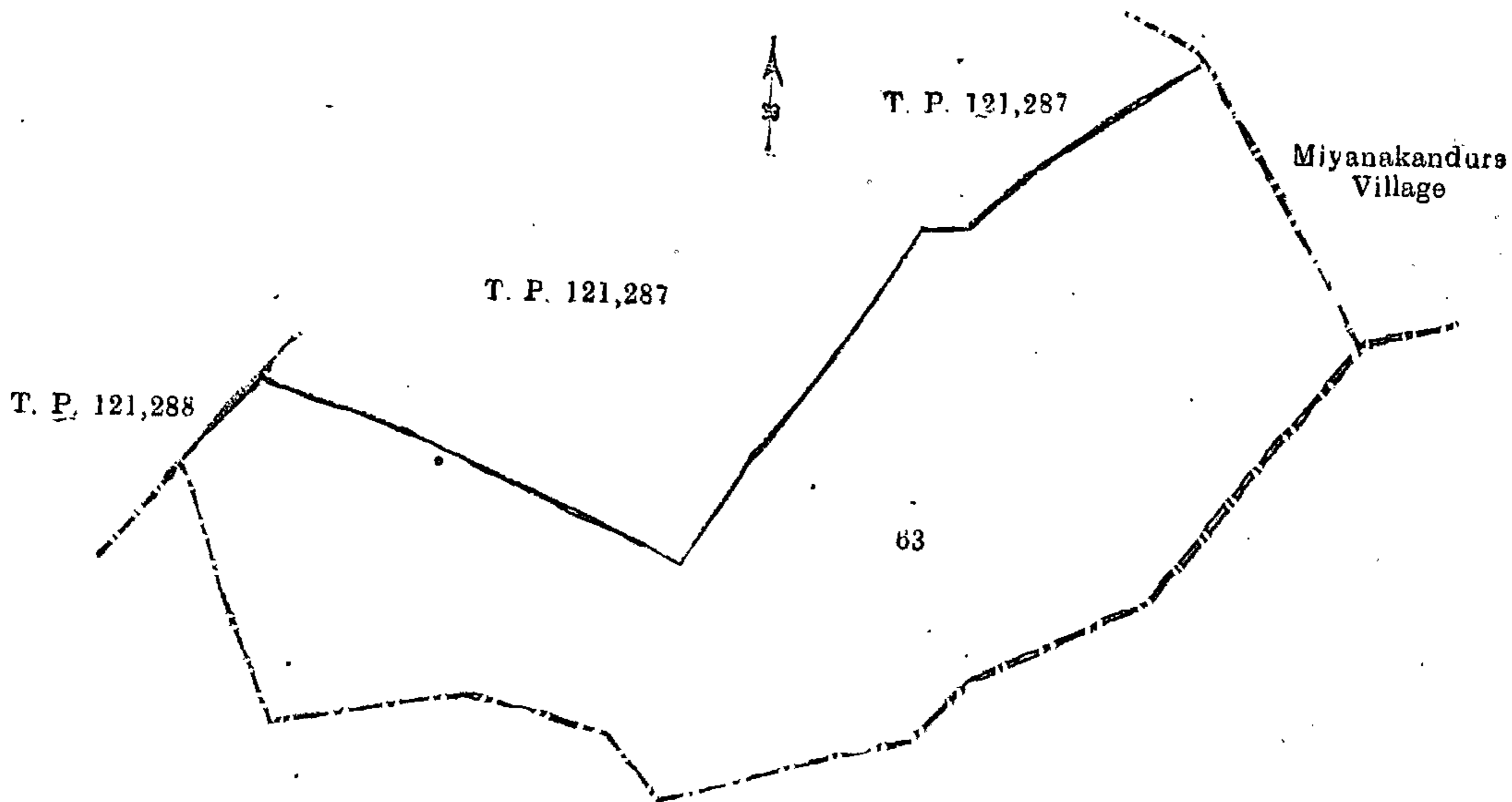
A. H. G. DAWSON,  
for Surveyor-General.

## III.—Preliminary plan 258.

Situation : Dewatura village in Kandukara korale of Badulla District.

Lot.	Name of Land.	Extent, A. R. P.
63	Galkandepatana, Dalukgalapatana	33 0 7

and bounded as follows : on the north by T. P. 121,287 ; on the east by the village limit of Miyanakandura ; on the south by the village limit of Kosgolla ; on the west by the village limit of Kosgolla, T. P. 121,288.



Surveyor-General's Office,  
Colombo, October 17, 1912.

Scale of 8 Chains to an Inch.

A. H. G. DAWSON,  
for Surveyor-General.

## IV.—Preliminary plan 258.

Situation : Dewatura village in Kandukara korale of Badulla District.

Lot.	Name of Land.	Extent, A. R. P.	Lot.	Name of Land.	Extent, A. R. P.
9a	Dewatura-oya (part of)	13 2 18	43	Gigiyatennearawa	1 2 18
16	Egodakandepatana, Ulugalapatana	188 2 22	44	Katutampalawatta	4 3 20
17	Badahelagoda-aregommana	0 3 13	45	Bridle path	0 0 35
18	Badahelagodahena	1 0 24	46	Galkandেকে	0 2 32
19	Gadadehiattewelahena	6 1 15	47	Bridle path to Ranugalla	0 0 9
19½	Part of Huriyamandiya-ara	0 0 36	48	Amunuwelehena	1 2 14
20	Huriyamandiyaelagommana	1 2 36	50	Amunuwalehena	2 1 2
30	Part of bridle path to Hingurukaduwa	0 0 38	51	Foot path to Ranugalla	0 0 3
31	Estate path to Hingurukaduwa	0 1 3	52	Do.	0 0 9
32	Gonamadittepatana	3 1 3	57	Wellagodehena, Totapolakumburekanatta	1 3 9
33	Rilapaluwekele	3 0 21	58	Lindamullehenyaya, Ketawalawattēhenyaya, Agalapassehena	8 3 8
34	Bridle path to Hingurukaduwa	0 1 14	61	Godalandepatana, Kotupatēnēpatana	14 3 16
35	Gahala-arawakanatta	0 2 36	62	Galkandewattekele	14 0 31
38	Bridle path to Hingurukaduwa	0 0 8			
39	Estate path	0 0 12			
40	Gonamadittepatana, Udatēnēpatana	35 1 29			
40½	Estate path	0 0 12			
40¾	Bridle path to Hingurukaduwa	0 0 27			
41	Hinguruattegommana	6 2 11			
42	Udatēnēpatana, Ampitiyegodapatana, Hompolapitiya, Huriyagollepatana	30 1 12			
					344 0 36

and bounded as follows : on the north by T. P. 176,333 ; on the east by T. Ps. 121,287, 121,289, 121,287, 121,288 ; on the south by part of the Bambaragala-ara, part of the Dewatura-oya, the village limit of Kosgolla, the boundary of the Kumbalwela korale ; on the west by T. P. 103,974, the Dewatura estate (encroachment by the Dewatura estate) sold by the Crown, T. P. 103,974, the Dewatura estate (encroachment by the Dewatura estate) sold by the Crown, T. P. 103,974, the Dewatura estate (encroachment by the Dewatura estate) sold by the Crown, T. P. 103,974, the Dewatura estate (encroachment by the Dewatura estate) sold by the Crown, T. P. 103,974, Egodakandepatana sold by the Crown, the Dewatura-oya (portion), Oyaboda-arawa sold by the Crown, stream reservation (encroachment by the Dewatura estate) sold by the Crown, T. P. 112,367.

NOTE.—The following lots lying within the above boundaries are excluded from this notice, and their aggregate acreage of 106 acres 1 rood and 29 perches is not included in the acreage of 344 acres and 36 perches given above :—

Lot.	Name of Land.	Preliminary plan 258.	Extent, A. R. P.
A 21	T. P. 132,554		9 1 6
A 22	Gadadehiattawelaudatura, Tennia, and Dambagahakumbura		1 2 12
A 23	Gadadehiattawela		0 0 5
A 24	Do.		0 0 15
A 25	T. Ps. 178,588, 178,601, 178,601, 178,602, 178,603, 178,604, 178,589, 178,590, and 178,587		8 2 30

Lot.	Name of Land.	Extent, A. R. P.
A 28	Diyaboda-arawa ..	0 0 18
A 28½	Do. ..	0 0 24
A 29	Dewatura estate ..	34 3 6
A 36	Yahala-arawa, Mawatakumbura, Bogahakumbura, Rukattanaudatura, Rukattana-yatatura, Maragahakumbura, Lindakumbura, Galketiyaudatura, Galketiyyatatura, Kahatagaha-arawa ..	20 0 11
A 37	Pila-arawegederawatta ..	0 1 17
A 49	Amunuwelagawawatta, Galkotuwewatta, Mahagalawatta, Bogahawatta, Galewatta, Pansalawatta ..	5 3 13
A 53	Malgahakumbura, Agalapassekumbura, Siyambalagahakumbura, Gannillemulatta, Paspalekumbura, Kirioruwekumbura, Kirioruwemedabima ..	13 0 3
A 54	Siyambalagahawatta ..	0 1 22
A 55	Udakonewatta, Galakulugahawatta, Waluwewatta, Polwatta ..	3 1 14
A 56	T. Ps. 178,605, 178,606, 183,791 ..	7 3 15
A 59	Hapugaswatta ..	0 1 26
A 60	Agalapassewatta ..	0 1 32
		106 1 29

[For Diagram see page 96.]

V.—Preliminary plan 258.

Situation : Dewatura village in Kandukara korale of Badulla District.

Lot.	Name of Land.	Extent, A. R. P.
9	Dewatura-oya (part of) ..	13 2 4

and bounded as follows : on the north by the boundary of the Kumbalwela korale ; on the east by Boragalapatana claimed by the Crown, T. P. 161,578, T. P. 112,368, stream reservation (encroachment by the Dewatura estate) sold by the Crown, Oyaboda-arawa sold by the Crown (the Dewatura-oya (portion) ; on the south by Egodakandepatana (stream reservation) sold by the Crown, stream reservation (encroachment by the Dewatura estate) sold by the Crown ; on the west by stream reservation (encroachment by the Dewatura estate) sold by the Crown, T. P. 161,577, the Andagalagammana-ara, T. Ps. 161,577, 161,576.

[For Diagram see page 97.]

Uva Notice No. 4,718.

Notice under "The Waste Lands Ordinances of 1897, 1899, 1900, and 1903."

TAKE notice that unless within three months from January 24, 1913, the persons, if any, who claim any interest in the lands hereinafter mentioned or in any one or more of such lands or to some interest therein make claim in person or in writing to the said lands or any of them or to some interest therein to J. M. Davies, Esq., Special Officer appointed under section 28 of "The Waste Lands Ordinances of 1897, 1899, 1900, and 1903," at his office at Fort, Colombo :

Such Special Officer, in pursuance of the powers vested in him by the said Ordinances, will declare by writing under his hand that the said lands or such of them, as to which no claim has been made, are the property of the Crown.

J. M. DAVIES,  
Special Officer.

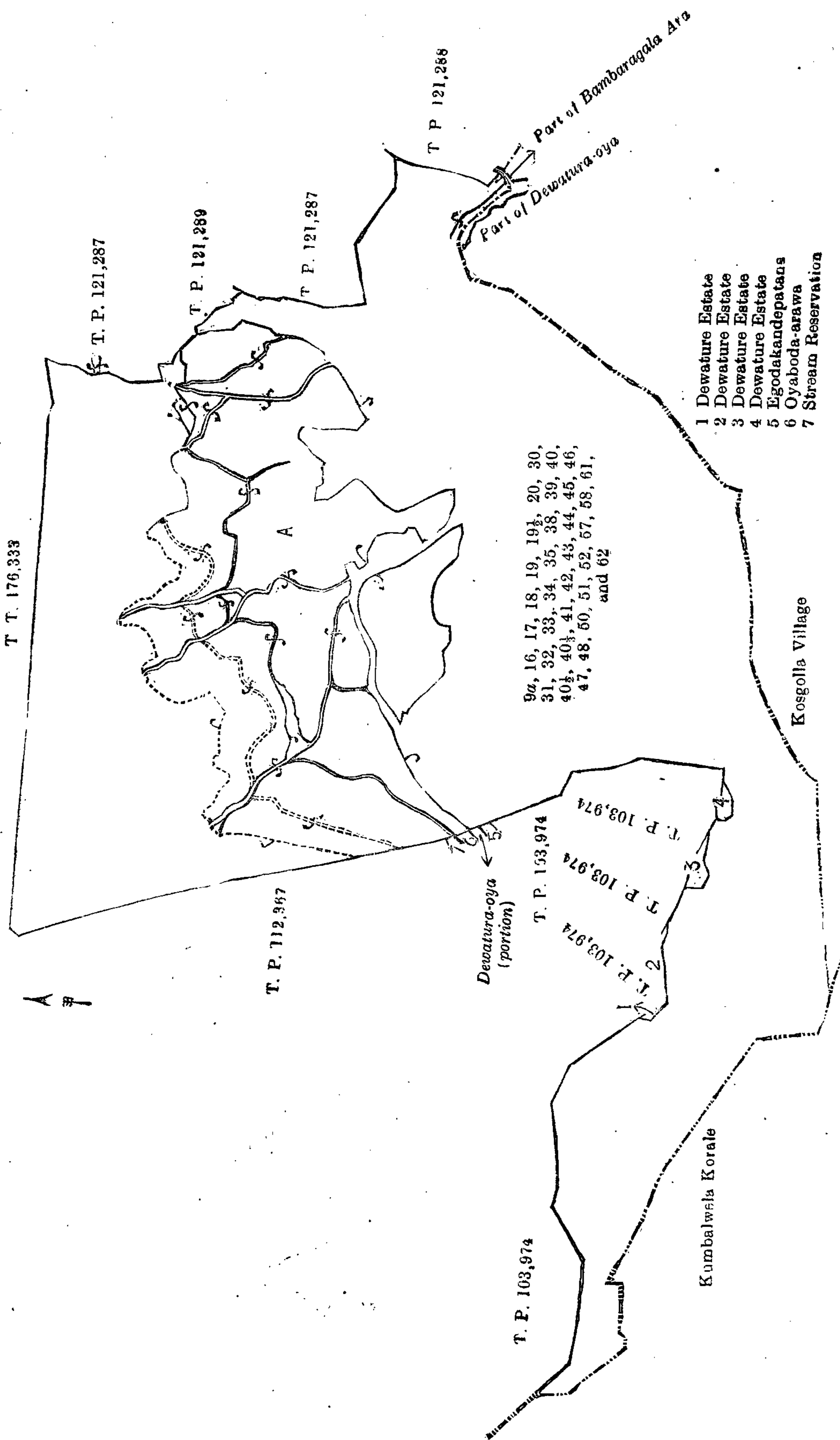
Description of the Lands referred to.

The following lots situated in the village of Madugahapattiya, in the Kandukara korale of the Buttala division, in the Province of Uva, as described in the annexed diagram :—

Preliminary plan 243.

Situation : Madugahapattiya village in Kandukara korale of Badulla District.

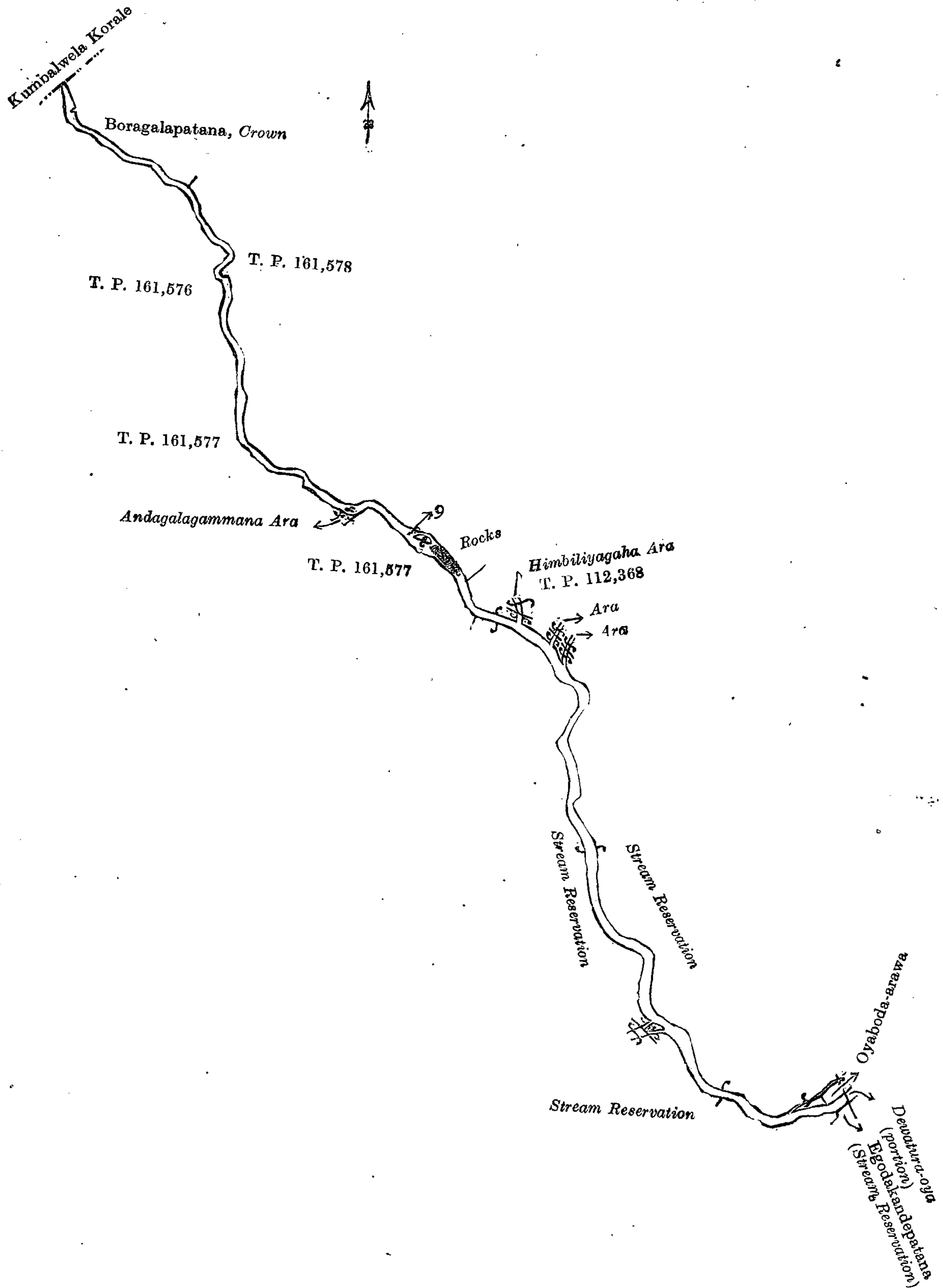
Lot.	Name of Land.	Extent, A. R. P.
1	Nugehenyaya, Habahena, Eandarumandiyayaya, Diklandeyaya, Narangederawatte-yaya, Mahayaya, Nambichcheyaya, Waralahenyaya, Bogastennehenyaya, Kukulewelmadehenyaya, Migahakiuleyaya, Moragaslandehena, Damunugaselleyaya, Nelluketiyeyaya, Uragalakiuleyaya, Neralugashenyaya, Tambalahenyaya, Kapuhenyaya, Kotambelangeyaya, Gamagehenyaya, Pelahenyaya, Mahamadhenyaya, Moragaslandeyaya, Galgeyaya ..	1,039 1 21
2	Kohilagommanamukalana ..	4 1 0
3	Happuhenapatana ..	4 2 26
4	Galgemukalana ..	1 1 31
5	Kappuhenamukalana ..	2 1 5
6	Galgegawamukalana ..	3 3 24
7	Pillearawa ..	0 1 5
8	Dawatamukalana ..	6 1 34
9	Millagahalandehena alias Dawatahena ..	2 3 19
10	Welangodamukalana ..	12 1 30
11	Millagahapitiyamukalana ..	0 3 34
12	Mahayayamukalana ..	1 3 0
13	Bogastennemukalana ..	1 2 19
14	Moragommana ..	4 2 36
18	Bambaragahagodamukalana ..	1 0 18
	Streams ..	7 2 21
	Roads ..	1 1 5
		1,097 0 8



Surveyor-General's Office,  
Colombo, October 17, 1912.

Scale of 16 Chains to an Inch.

A. H. G. DAWSON,  
for Surveyor-General.



Surveyor-General's Office,  
Colombo, October 17, 1912.

Scale of 16 Chains to an Inch.

Uva S. O. 54, 1912—1913.

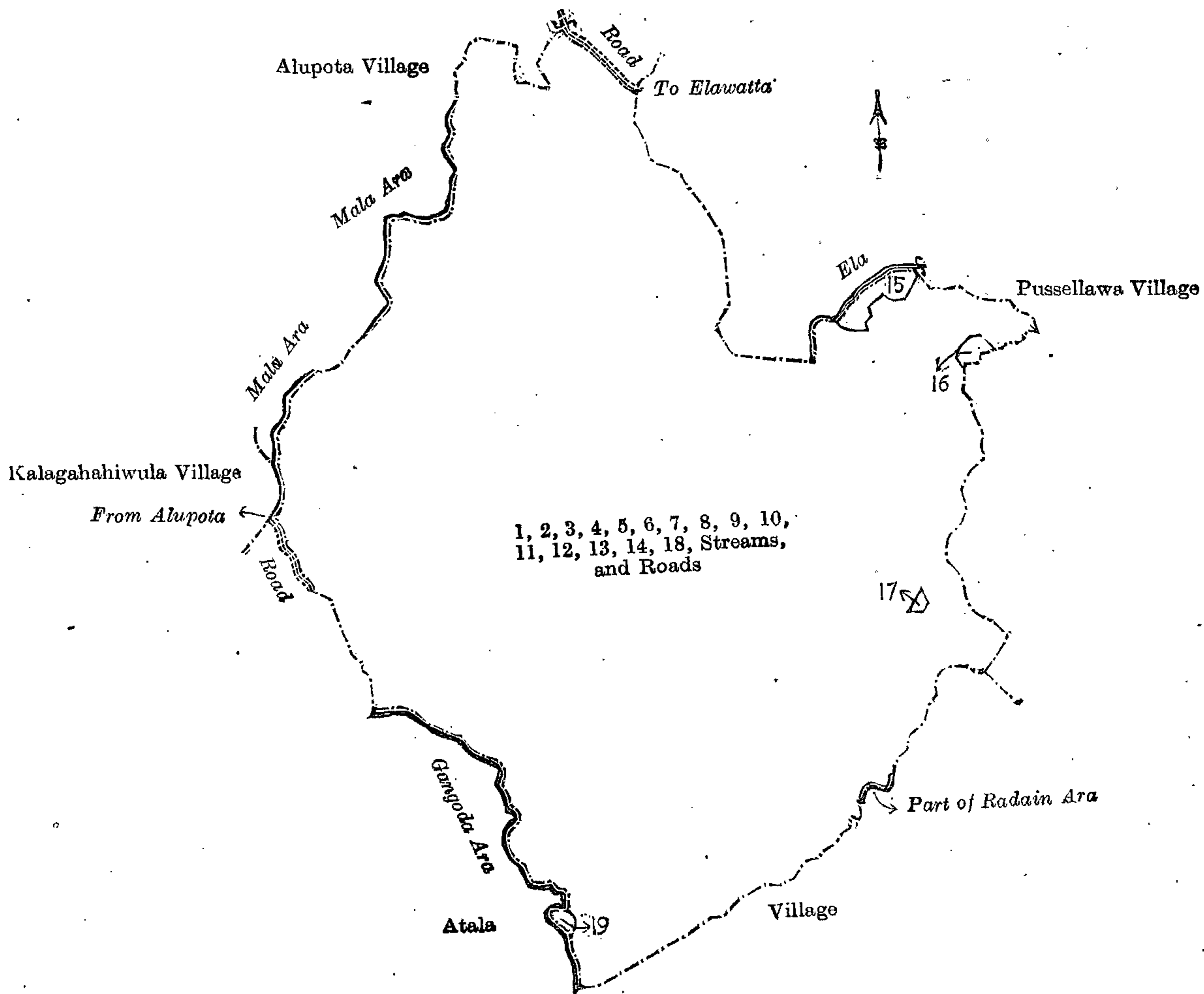
A. H. G. DAWSON,  
for Surveyor-General.

and bounded as follows: on the north by the village limit of Alupota, a road, the village limit of Pussellawa; on the east by the village limit of Pussellawa, part of the Radain-ara, the village limit of Atala; on the south by the village limit of Atala, the Gangoda-ara; on the west by the Gangoda-ara, the village limit of Atala, a road, the village limit of Kalagahakiwula, the Mala-ara, the village limit of Alupota.

NOTE.—The following lots lying within the above boundaries are excluded from this notice, and their aggregate acreage of 8 acres 2 roods and 21 perches is not included in the acreage of 1,097 acres and 8 perches given above:—

Preliminary plan 243.

Lot.	Name of Land.	Extent, A. R. P.
15	Polgaswatta, Dambagahagawawatta, Nugewatta, Nugewatta <i>alias</i> Nugagahagawawatta	5 3 5
16	Yahalewatta	1 2 6
17	Narangedarawatta	0 1 14
19	Kamalawatta	0 3 36
		8 2 21



Surveyor-General's Office,  
Colombo, October 10, 1912.

Scale of 32 Chains to an Inch.

A. H. G. DAWSON,  
for Surveyor-General.

Uva S. O. 55, 1912—1913.

**Uva Notice No. 4,719.**

**Notice under "The Waste Lands Ordinances of 1897, 1899, 1900, and 1903."**

TAKE notice that unless within three months from January 24, 1913, the persons, if any, who claim any interest in the lands hereinafter mentioned or in any one or more of such lands make claim in person or in writing to the said lands or any of them or to some interest therein to J. M. Davies, Esq., Special Officer appointed under section 28 of "The Waste Lands Ordinances of 1897, 1899, 1900, and 1903," at his office at Fort, Colombo:

Such Special Officer, in pursuance of the powers vested in him by the said Ordinances, will declare by writing under his hand that the said lands or such of them, as to which no claim has been made, are the property of the Crown.

J. M. DAVIES,  
Special Officer.



*Description of the Lands referred to.*

The following lots situated in the village of Welanhinna, in the Kandukara korale of the Buttala division, in the Province of Uva, as described in the annexed diagram :—

## Preliminary plan 232.

Situation : Welanhinna village in Kandukara korale of Badulla District.

Lot.	Name of Land.	Extent, A. R. P.	Lot.	Name of Land.	Extent, A. R. P.
1	Uda-amunehena, Dehigahamade-arawehena, Waralagodayaya, Watagodayaya, Kandiyeyaya, Puwakgahawalanehena, Serugas-yaya, Bogahayathena, Malgaslandehenyaya, Etambagaslandeyaya, Kalabotuwewahena, Dambawelwattehena, Madawalahena, Kepitiamandiya, Galgodahena, Helangodahena, Peraketiyahena	291 2 38	18	Malgashinnaroda or Dikgommana	2 0 29
1½	Gansabhawa path	0 0 33	19	Island (in Maha-ara)	0 0 5
1½	Harakpattiya-ara, Welenhinne-ara, Uda-amune-ara, Watwala-ara, Puwakgahawala-ara	6 0 33	20	Puwakgahawala-aremulakana, Harakpattiyemukulana	19 2 23
1½	Gansabhawa path	0 0 10	21	Muttiarawa	0 1 27
1½	Ara	0 0 21	22	Werallaketiyamukulana	7 3 8
1½	Path	0 3 15	23	Katureyaya, Totalamandiyayaya, Heraliwatta, Kiulehena, Karametiyyaya, Malbodagahalandehena, Galgodalandeyaya, Dambagaha-arehena	146 3 23
1½	Keenagaha-ara	0 1 8	23½	Malabodagahalande-ara, Werallaketiye-ara, Ankadahena-ara, Dambagaha-ara, Dunkolahena-ara, Kotuwe-ara	4 2 24
2½	Ela	0 0 12	23½	Footpath	0 0 4
4	Kalugalhinnatalawa, Harakpattiyehinnetalawa, Weralakettiyahinna, Malgashinnepatana, Taranmandiyepatana, Hurulukadulupitipatana, Damunutalawa, Katiliawetenna, Mahapitiya, Bomaluwa, Waralagodapatana, Mahapitiya-arawapatana	366 0 8	23½	Do.	0 0 8
4½	Gansabhawa path	0 0 37	23½	Do.	0 0 11
5	Uda-amuneroda	3 0 38	23½	Do.	0 0 2
6	Udahamegederawattakella	0 2 38	24½	Waralegoderoda	1 2 2
11	Ittigalaudepata	1 1 1	25	Waralagodepatana	2 3 10
12	Taranamandiyaroda	1 2 19	25½	Footpath	0 0 27
13	Ittigallemukulana	3 3 31	26½	Do.	0 0 5
14	Kurulukadulupitiyaroda	1 1 7	28	Ankadahenamukulana	1 0 32
15	Kurulukadulupitiya	2 0 32	29	Do.	1 3 10
16	Kurulukadulupitiyaroda	1 2 10	30	Ankadahena	4 2 8
17	Damunutalaweroda	2 0 10	31	Ankadahenamukulana	1 2 5
			32	Malabodagahalandemukulana	6 0 11
			33	Ematikaweroda	2 2 8
			34	Do.	1 1 2
			35	Karametiyyewatta	0 1 10
			37	Bund of Karametiyyewewa	0 0 2
			38	Karametiyyewewa	0 1 8
			39	Karagahakapallemukulana	6 3 30
			40	Damangodepatana	8 2 2
					905 0 17

and bounded as follows : on the north by the village limit of Kirigalpotta, the village limit of Kahattamba ; on the east by the village limit of Naranwatta, the village limit of Bogahapelessa ; on the south by the village limit of Giragammana, the village limit of Mayilhinna ; on the west by the village limit of Kirigalpotta.

NOTE.—The following lots lying within the above boundaries are excluded from this notice, and their aggregate acreage of 15 acres and 28 perches is not included in the acreage of 905 acres and 17 perches given above :—

Lot.	Name of Land.	Preliminary plan 232.	Extent, A. R. P.
2	Helagangodearawa	..	0 2 29
3	Imbulehelawatta, Imbulehelapahalagederawatta, Imbulehelagederawatta, Attakomegederawatta	..	2 1 15
7	Pahalagederawatta, Udakomegederawatta	..	1 2 30
8	Dehigahamadearawa	..	0 3 35
A 9	Kiwulearawa	..	0 1 25
A 10	Arawewatta, Alutwatta, Helagederawatta, Pahalagederawatta, Alutgederawatta	..	5 1 16
24	Heraliwatta	..	0 0 24
B 26	Helawatta, Udakomegederawatta	..	2 3 19
B 27	Waralegedera-alutwatta	..	0 1 15
36	Karametiyyearawa	..	0 1 20
			15 0 28

[For Diagram see page 100.]

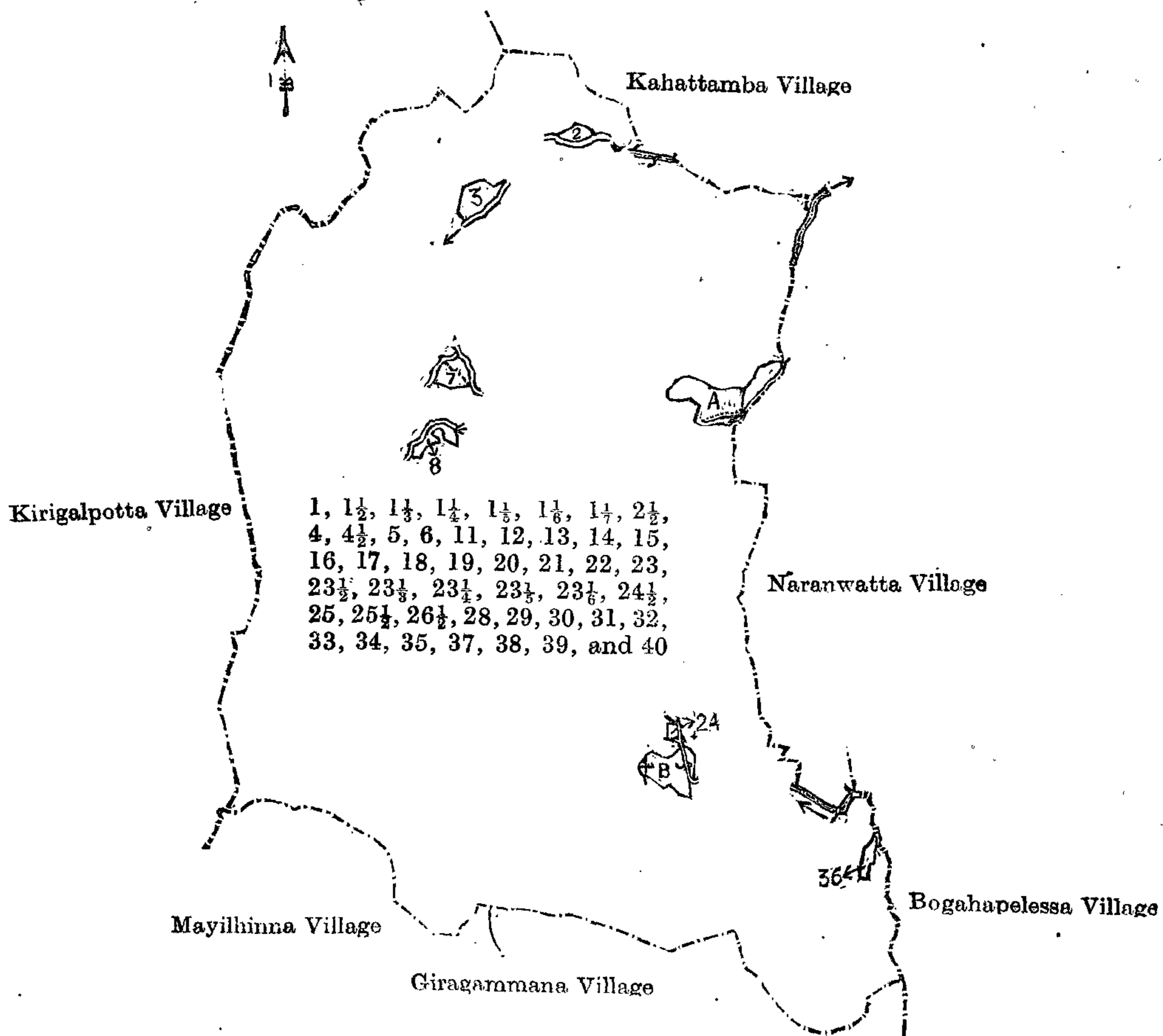
## Uva Notice No. 4,720.

## Notice under "The Waste Lands Ordinances of 1897, 1899, 1900, and 1903."

TAKE notice that unless within three months from January 24, 1913, the persons, if any, who claim any interest in the lands hereinafter mentioned or in any one or more of such lands make claim in person or in writing to the said lands or any of them or to some interest therein to J. M. Davies, Esq., Special Officer appointed under section 28 of "The Waste Lands Ordinances of 1897, 1899, 1900, and 1903," at his office at Fort, Colombo :

Such Special Officer, in pursuance of the powers vested in him by the said Ordinances, will declare by writing under his hand that the said lands or such of them, as to which no claim has been made, are the property of the Crown.

J. M. DAVIES,  
Special Officer.



Surveyor-General's Office,  
Colombo, November 22, 1912.

Scale of 32 Chains to an Inch.

A. H. G. DAWSON,  
for Surveyor-General.

Uva S. O. 56, 1912—1913.

*Description of the Lands referred to.*

The following lots situated in the village of Kahattamba, in the Kandukara korale of the Buttala division, in the Province of Uva, as described in the annexed diagram:—

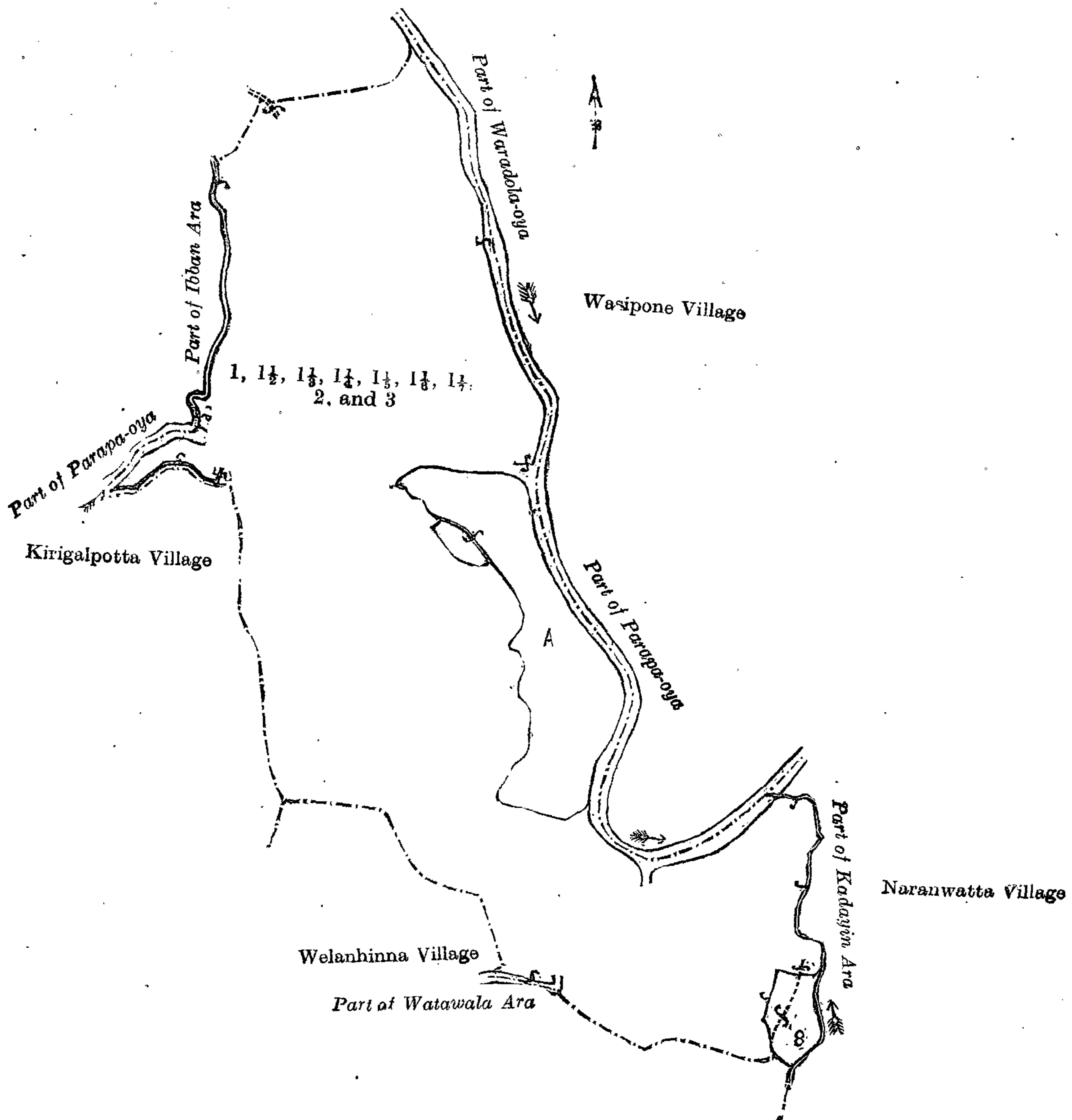
Preliminary plan 229.  
Situation : Kahattamba village in Kandukara korale of Badulla District.

Lot.	Name of Land.	Extent, A. R. P.
1	Kitullandehenyaya, Galpottelandehenyaya, Dambiliyagodayaya, Watagodayaya, Galbodayaya, Egodawatteyaya, Ibbanare-elakotuwa, Galpottelandetalawa	188 3 39
1½	Gansabhawa path	0 1 34
1½	Beds of streams (parts of Parapa-oya, Waradola-oya, Ibban-ara, Watawala-ara, and Kadian-ara)	11 0 36
1½	Ela	0 3 13
1½	Gansabhawa path	0 0 17
1½	Island	0 0 8
1½	Gansabhawa path	0 0 39
2	Galpottelandemukalana	1 3 39
3	Galpottelandetalawa	5 2 31
		209 2 16

and bounded as follows : on the north by the village limit of Kirigalpotta ; on the east by the village limit of Wasipone, the village limit of Naranwatta ; on the south by the village limit of Welanhinna ; on the west by the village limit of Welanhinna, the village limit of Kirigalpotta.

NOTE.—The following lots lying within the above boundaries are excluded from this notice, and their aggregate acreage of 25 acres and 14 perches is not included in the acreage of 209 acres 2 roods and 16 perches given above:—

Lot.	Name of Land.	Extent, A. R. P.
4	Walauwewatta	1 0 7
5	Medagannila, Kahatagahakumbura, Kongaha-attedbima, Bogaha-arawa, and Gannila	14 2 23
6	Medagannila (T. P. 125,893)	1 1 34
7	Dawatagasmulla, Kosgahauhana, Ankanuwebima, Kalukarametiyagannila	5 1 15
8	Kalugalawatta	2 2 15
		25 0 14



Surveyor-General's Office,  
Colombo, November 18, 1912.

Scale of 16 Chains to an Inch.

Uva S.O. 57, 1912—1913.

A. H. G. DAWSON,  
for Surveyor-General.

**Uva Notice No. 4,721.**

**Notice under "The Waste Lands Ordinances of 1897, 1899, 1900, and 1903."**

TAKE notice that unless within three months from January 24, 1913, the persons, if any, who claim any interest in the lands hereinafter mentioned or in any one or more of such lands or to some interest therein make claim in person or in writing to the said lands or any of them or to some interest therein to J. M. Davies, Esq., Special Officer appointed under section 28 of "The Waste Lands Ordinances of 1897, 1899, 1900, and 1903," at his office at Fort, Colombo :

Such Special Officer, in pursuance of the powers vested in him by the said Ordinances, will declare by writing under his hand that the said lands or such of them, as to which no claim has been made, are the property of the Crown.

J. M. DAVIES,  
Special Officer.

## Description of the Lands referred to.

The following lots situated in the village of Wasipone, in the Kandukara korale of the Buttala division, in the Province of Uva, as described in the annexed diagram:—

## Preliminary plan 224.

Situation: Wasipone village in Kandukara korale of Badulla District.

Lot.	Name of Land.	Extent, A. R. P.	Lot.	Name of Land.	Extent, A. R. P.
1	Bogahakapallemukalana	3 1 2		yaya, Welanketiyehenyaya, Kotalindehenyaya, Pantibbagodahenyaya, Kapukotuwehena, Polwattehenyaya, Panamawattehenyaya, Kanawerellewattehenyaya, Malgahakumburehena, Godapitahena, Niyandagalehena, Godamadehenyaya, Tibbotuwehenyaya, Tawalanpolahenyaya, Ambalantennehenyaya, Godehena	914 0 18
2	Suriyaketiyaenyaya	21 2 26	26b	Galgegodahena	0 2 23
3	Hompolamukalana	0 3 11	26g	Narampotagodahena	0 1 6
4	Hompologodamukalana	1 2 29	26i	Part of Bulugaslandehenyaya	0 0 14
5	Hompologodepatana	14 0 31	27	Tibbotuwemukalana	1 0 34
6	Kadiyanaremukalana	1 0 36	27½	Do.	4 1 37
7	Hompitigodahena	4 1 31	28	Do.	0 3 33
8	Karagahayatiyamukalana	10 1 10	29	Kiramanagodamukalana	2 0 32
8a	A portion of bridle road	0 0 10	30	Tibbotuwepatana	7 3 10
9	Hompologodahena	1 1 29	31	Tibbotuwemukalana	0 2 36
10	Do.	1 1 19	32	Godapitiyemukalana	4 0 8
11	Hompologodapatana, Bogastennapatana, Vedaralalagegodapatana, Kalugalgodepatana, Kudugalhinnepatana, Galapitagalapatana, Ketapussanagodapatana, Bangalagodepatana, Waralagodapatana, Kammalearawepatana, Hompalapitiyepatana, Hankolatennepatana, Ratmala-arepatana, Edandapatana, Keenapatana	680 1 28	34	Godapitiyepatana	4 2 39
11a	A portion of bridle road	0 2 19	38	Bubulemukalana	30 3 34
11b	Do.	0 0 1	40	Hompologodamukalana	7 1 7
11c	Do.	0 1 18	41	Hompologodapatana	4 3 12
12	Kokatiyamukalana	16 0 39	42	Gallandemukalana	6 1 2
12a	A portion of bridle road	0 0 10	43	Galgegodapatana	3 3 30
12b	Do.	0 0 5	44	Pantibbagodemukalana	1 0 37
13	Kudugalamukalana	1 3 22	46	Alanewattehena, Ampitiyawattehena, and Pansalawattehena	1 3 8
14	Hunukotuwehena	1 3 10	47	Ampitiyehena	0 0 29
15	Kudugalamukalana	40 1 21	53	Pantibbapatana	0 2 35
16	Hewanarawa <i>alias</i> Kudugalamukalana	3 1 2	58	Galpitagalapatana	10 1 26
17	Do.	20 3 12	59	Galpitagalalamukalana	5 0 6
18	Kammalearawehena and Udawattehena	6 3 18	62	Island	0 1 15
19	Kammalearawemukalana, Depawellamukalana, Edandemukalana, Kammalagodamukalana, Karandagasmukalana, Hewanarawegommana	90 1 31	63	Madugasmullepatana	5 3 34
20	Keenamukalana	1 2 32	64	Ratmala-arepatana	8 0 2
21	Hewanarawemukalana	16 1 4	65	Ambalantennegommana	5 1 1
22	Ambalantennemukalana	2 0 37	66	Ratmala-aremukalana	2 2 4
24	Osillakiulemukalana	1 3 27	67	Bubulemukalana	3 2 21
25	Pinnaketiyamukalana	2 1 7	68	Bogastennemukalana	14 1 18
26	Polwattahena, Galendehena, Pinna-ketiyeenyaya, Bogahalangahena, Damunugahalangahena, Malgahalangahena, Polkotagawahena, Nugalangahena, Somanpitiyehenyaya, Madittahenyaya, Tennehena, Bambaragasdowehenyaya, Amunulangahena, Karabotuwehenyaya, Madugasmullehenyaya, Ratmala-arehenyaya, Weligodahenyaya, Tolawattegederahenyaya, Bubulehenyaya <i>alias</i> Kotalindehenyaya, Gonkatuwehenyaya, Pillehenyaya, Mahayaya, Naranwatta, Kumburewelwetiya, Galgearehenyaya, Gallindahena		69	Ambagasdowemukalana	5 0 19
			70	Hompolapitiyepatana	6 2 12
			72	Nilwalehena	4 2 36
			73	Nilwalemukalana	9 1 15
			74	Kammalagodapatana	7 2 30
			76	Edandepatana	14 2 18
			79	Kahatambawalemukalana	2 0 9
			81	Paragolleminipittaniya	3 0 33
			85	Bubulemukalana	2 3 37
			86	Nelligashinnepatana	5 1 22
			87	Godagetamukalana	8 3 3
			88	Godagetapatana	28 0 0
			89	Godagetamukalana	5 1 28
			90	Madugasmullapatana	2 0 9
			91	Island	0 1 21
			92	Madugasmullapatana	7 1 4
				Area of roads	7 1 17
				Area of streams	34 1 23
					2,157 2 4

and bounded as follows: on the north the village limit of Gamewala, the village limit of Wekumbura, the Kadian-ara, a footpath, the village limit of Galloba; on the east by the village limit of Galloba, the village limit of Talawatta, the village limit of Alupota, the village limit of Kalagahakiwula, a footpath, the village limit of Gangodapanguwa, part of Parapa-oya (the village limit of Naranwatta); on the south by the village limit of Naranwatta, the village limit of Kahattamba; on the west by the village limit of Kahattamba, part of the Waradola-oya, the village limit of Kirigalpotta, part of the Waradola-oya (the village limit of Kendagolla), the village limit of Gamewala.

NOTE.—The following lots lying within the above boundaries are excluded from this notice, and their aggregate acreage of 97 acres and 19 perches is not included in the acreage of 2,157 acres 2 roods and 4 perches given above:—

## Preliminary plan 224.

Lot.	Name of Land.	Extent, A. R. P.	Lot.	Name of Land.	Extent, A. R. P.
A 26a	Alupota town (B. S. P. P. 223).		A 37	Kandekumburawatta, Elenudakonewatta, Bubulewatta, Helawatta, Gamemelagedarawatta, Karandagahawelegawawatta, Migahakotuwewatta	9 3 2
A 33	Phillewatta	1 0 20			
A 35	T. P. 132,535	0 0 27			
A 36	Kandekumburawatta	1 2 26			
		0 2 25			

Lot.	Name of Land.	Extent, A. R. P.	Lot.	Name of Land.	Extent, A. R. P.
A 39	T. P. 175,797	0 2 13		watta, Helagederawatta, Pallakonewatta, Arawegederawatta, Meeambagahawatta, Alutgederawatta, Alandugahawatta	5 0 20
A 39½	Ellewattearawa	0 0 4	C 56	Helagederawatta	0 1 37
A 45	Pallekumbura, Bogahamulakumbura, Kongahakumbura, Bogahamullakumbura, Dimbulgahakumbura, Malgahakumbura, Naranpotakumbura, Egoda-arawa	17 3 11	C 57	Samayanpitiyawatta	0 1 21
A 48	Egodawatta	0 0 36	C 57½	Do.	0 1 10
A 49	Udukindagederawatta, Walauwewatta	3 0 11	D 60	T. P. 178,379	1 1 12
A 51	Medagederawatta, Mankadagederawatta, Alutwatta, Mankadagederawatta, Gonliyaddawatta, Allanagerawatta, Jambugewatta, Helagedera	6 1 23	D 60½	Diyana-arawa (encroachment by T. P. 178,379)	0 0 8
A 52	Helagedarahenawatta	0 1 34	D 60¼	Do.	0 0 13
B 26c	Galgegodahena	0 3 20	D 61	Asweddumagalagawakumbura, Mulattearawa	5 1 34
B 26d	Parts of Galgegodahena and Bulugaslandehena	0 3 21	E 82	Weliwatta, Meegaswatta, Ambalantennewatta, Nivitiwatta, Wekumburegederawatta, Warapitiyawatta	9 2 37
B 26e	Narampotagodahena	1 0 19	E 83	Paragaha-arawa	4 3 20
B 26f	Do.	1 2 8	E 84	Paragahawatta	0 0 4
B 50	Gangodawatta	1 3 18	23	Ossilakiwulewatta	0 1 26
26h	Part of Bulugaslandehenyaya	0 3 35	26j	Godahenawatta	0 0 19
C 26k	Sameanpitiyahena	0 1 11	71	Kammala-arawa	1 1 10
C 54	Ahalagahalangewatta	1 0 0	75	Peellegedarawatta, Pahalawatta, Nilambagederawatta, Alutgederawatta	5 0 5
C 54a	Dambagahawatta	0 3 30	77	Dikarawa and Heenarawa	1 0 36
C 54b	Alandugahawatta	0 1 22	78	Dikarawa, Heenarawa, and Mahakumbura	2 1 37
C 55	Ambagahagederawatta, Medagederawatta, Siyambalagahawatta, Julgaswatta, Arawe-		80	Naranwattewelakumbura	6 3 14
					97 0 19

[For Diagram see page 104.]

#### Uva Notice No. 4,722.

#### Notice under "The Waste Lands Ordinances of 1897, 1899, 1900, and 1903."

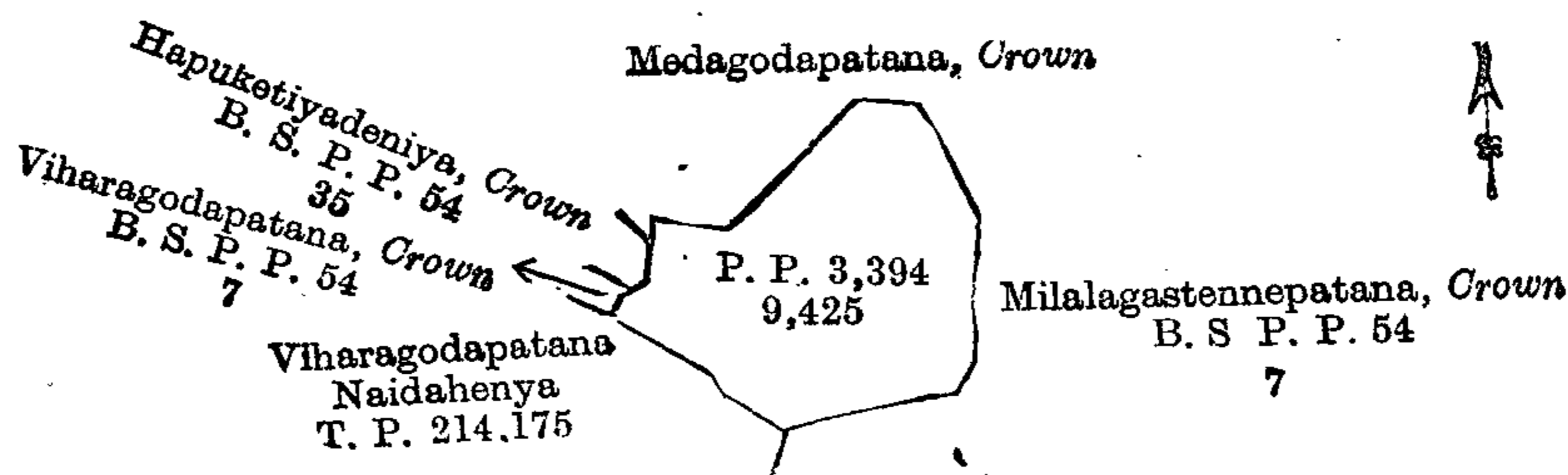
TAKE notice that unless within three months from January 24, 1913, the persons, if any, who claim any interest in the land hereinafter mentioned make claim in person or in writing to the said land or to some interest therein to the Government Agent of the Province of Uva at the Badulla Kachcheri:

Such Government Agent, in pursuance of the powers in him vested by "The Waste Lands Ordinances of 1897, 1899, 1900, and 1903," will declare by writing under his hand that the said land, to which no claim has been made, is the property of the Crown.

F. J. SMITH,  
Government Agent.

#### Description of the Land referred to.

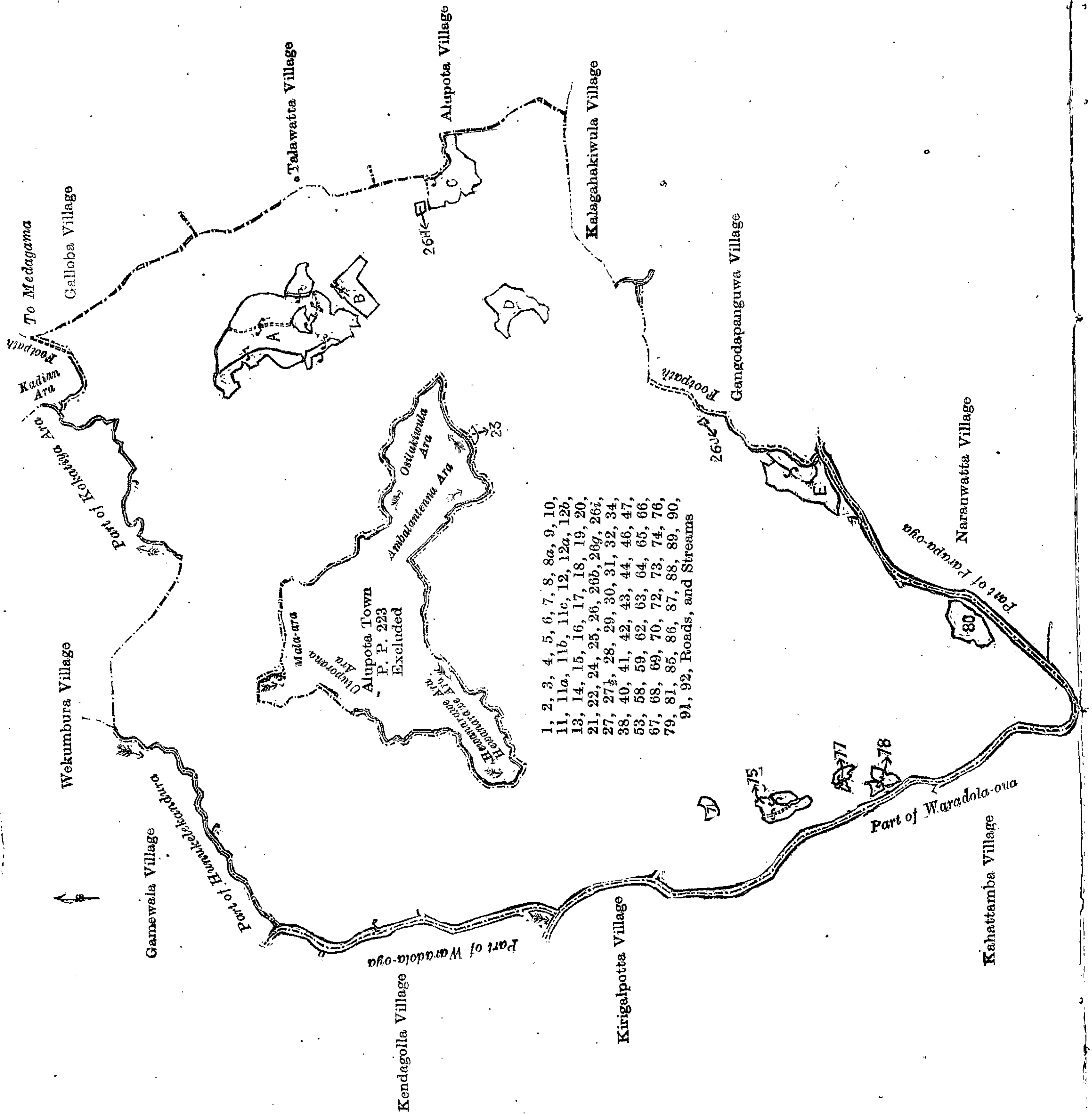
The land commonly called or known as Kapuketiya, situate in the village of Koskanuwa, in the Dambawinipalata korale of the Udukinda division, in the Badulla District, in the Province of Uva, containing in extent 3 acres 2 roods and 11 perches, and shown as lot 9,425 in preliminary plan 3,394, and in the annexed certified diagram therefrom, and bounded as follows: on the north by Medagodapatana belonging to the Crown; on the east by Medagodapatana belonging to the Crown and Milalagastennapatana belonging to the Crown, block survey preliminary plan 54/7; on the south by Milalagastennapatana belonging to the Crown, block survey preliminary plan 54/7, and Viharagodapatana belonging to Naidahenaya, T. P. 214,175; and on the west by Viharagodapatana belonging to Crown, block survey preliminary plan 54/7, Hapuketiyadeniya belonging to Crown, block survey preliminary plan 54/35, and Medagodapatana belonging to the Crown.



Scale of 8 Chains to an Inch.

Surveyor-General's Office,  
Colombo, October 5, 1912.

A. J. WICKWAR,  
for Surveyor-General.



Surveyor-General's Office,  
Colombo, October 16, 1912.

Scale of 32 Chains to an Inch.

Uva S. O. 58, 1912-1913

A. H. G. DAWSON,  
for Surveyor-General.

## FINAL ORDERS.

## Matara S. O. No. 1,608.

Order under Section 2 of "The Waste Lands Ordinances of 1897, 1899, 1900, and 1903,"  
declaring Lands to be Crown Property.

In the matter of the lands commonly called or known as Dalukgalahena and Batalawattahena, situate in the village of Ehalape, in the Weligam korale of the Matara District, in the Southern Province, and of "The Waste Lands Ordinances of 1897, 1899, 1900, and 1903."

THE notice required by section 1 of "The Waste Lands Ordinances of 1897, 1899, 1900, and 1903," having been duly published in manner prescribed by that section in respect of the above-named lands (*vide* Notice No. 4,236), and no claim having been made to the said lands or to any interest therein within the period of three months from the date specified in the said notice, I, Frederick Lewis, Special Officer appointed under section 28 of the said Ordinances, under and by virtue of the powers vested in me in that behalf by section 2 of the said Ordinances, do hereby on November 4, 1912, order and declare that the said lands, as more fully described herein below, situate in the village of Ehalape, in the Weligam korale of the Matara District, in the Southern Province, and shown as lots 68f and 81 in preliminary plan 532, and in the annexed diagram, and containing in extent 3 roods, are the property of the Crown.

*Description of the Lands referred to.*

The following lots situated in the village of Ehalape, in the Weligam korale of the Matara District, in the Southern Province, as described in the annexed diagram :—

## Preliminary plan 532.

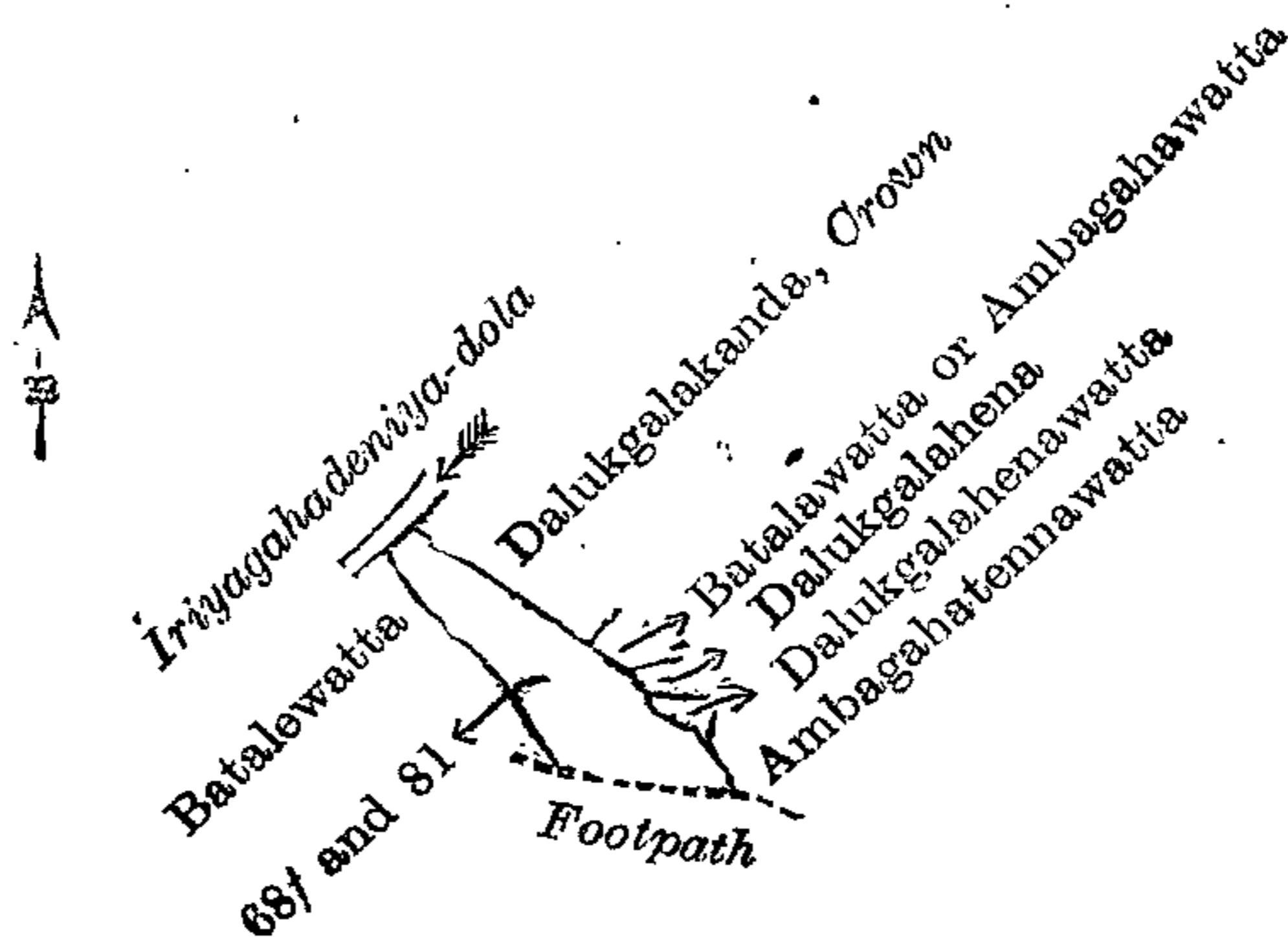
Situation : Ehalape village in Weligam korale of Matara District.

Lot.	Name of Land.	Extent, A. R. P.
68f	Dalukgalahena and Batalawattahena	0 1 16
81	Batalawattahena	0 1 24
		0 3 0

and bounded as follows : on the north by Iriyagahadeniyadola, Dalukgalakanda claimed by the Crown ; on the east by Batalawatta or Ambagahawatta, granted at half-improved value, Dalukgalahena granted at half-improved value, Dalukgalahenawatta claimed by Liyanadurage Peda, Ambagahatennawatta claimed by Ambagahatenne Hinniya ; on the south by a footpath, on the west by Batalawatta claimed by Don Mathes de Silva Ratnayaka and others.

FREDERICK LEWIS,  
Special Officer.

November 4, 1912.



Surveyor-General's Office,  
Colombo, October 21, 1912.

Scale of 8 Chains to an Inch.

A. H. G. DAWSON,  
for Surveyor-General.

## Hambantota S. O. No. 877.

Order under Section 4, Sub-section (1), of "The Waste Lands Ordinances of 1897, 1899, 1900, and 1903,"  
admitting Lands to be Private Property.

In the matter of the lands commonly called or known as Kohiladeniya, Masgodahena, situate in the village of Katuwana, in the West Giruwa pattu of the Hambantota District, in the Southern Province, and of "The Waste Lands Ordinances of 1897, 1899, 1900, and 1903."

WHEREAS in pursuance of section 1 of the said Ordinances it was duly notified on April 10, 1908, that if no claim to the lands commonly called or known as Kohiladeniya, Masgodahena, situate in the village of Katuwana, in the West Giruwa pattu of the Hambantota District, in the Southern Province, containing in extent 2 acres 2 roods and 16 perches, and shown as lots 89 and 104b in preliminary plan 194 and in the annexed diagrams, was made to Walter Ernest Wait, Special Officer appointed under section 28 of the said Ordinances, within the period of three months from the date specified in such notice, such lands would be declared the property of Crown, and dealt with on account of the Crown (*vide* Notice No. 3,022) :

And whereas Mura Mudalige Don Andris of Pasgoda made claim thereto, and I, Walter Ernest Wait, Special Officer appointed under section 28 of the said Ordinances, made due inquiry into such claim, I, with the consent of His Excellency the Governor, do hereby admit the claim of the said claimant to the said lands as more fully described herein below, under section 4, sub-section (1), of the said Ordinances.

*Description of the Lands referred to.*

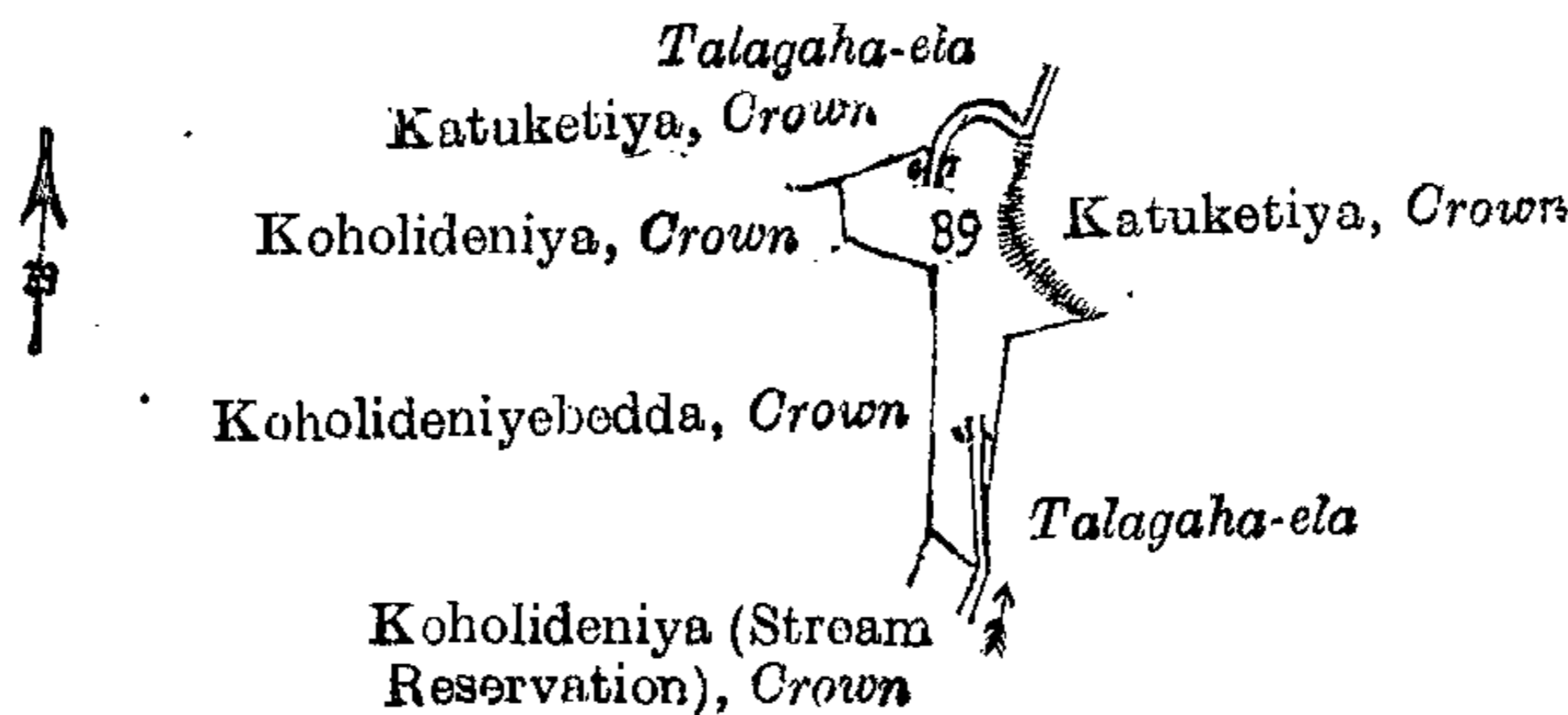
The following lots situated in the village of Katuwana, in the West Giruwa pattu of the Hambantota District, in the Southern Province, as described in the annexed diagrams:—

## I.—Preliminary plan 194.

Situation: Katuwana village in West Giruwa pattu of Hambantota District.

Lot.	Name of Land.	Extent, A. R. P.
89	Kohiladeniya	0 3 10

and bounded as follows: on the north by Katuketiya declared to be the property of the Crown under the Waste Lands Ordinances, the Talgaha-ela; on the east by Katuketiya declared to be the property of the Crown under the Waste Lands Ordinances, the Talgaha-ela; on the south by Koholideniya (stream reservation) declared to be the property of the Crown under the Waste Lands Ordinances; on the west by Koholideniyebedda declared to be the property of the Crown under the Waste Lands Ordinances, Koholideniya declared to be the property of the Crown under the Waste Lands Ordinances.



Surveyor-General's Office,  
Colombo, February 8, 1912.

Scale of 8 Chains to an Inch.

A. H. G. DAWSON,  
for Surveyor-General.

## II.—Preliminary plan 194.

Situation: Katuwana village in West Giruwa pattu of Hambantota District.

Lot.	Name of Land.	Extent, A. R. P.
104b	Masgodahena	1 3 6

and bounded as follows: on the north by Elakandewattehena declared to be the property of the Crown under the Waste Lands Ordinances; on the east by Mekiliyagodawatta sold by the Crown (T. P. 255,376); on the south and west by Elakandewattehena declared to be the property of the Crown under the Waste Lands Ordinances.

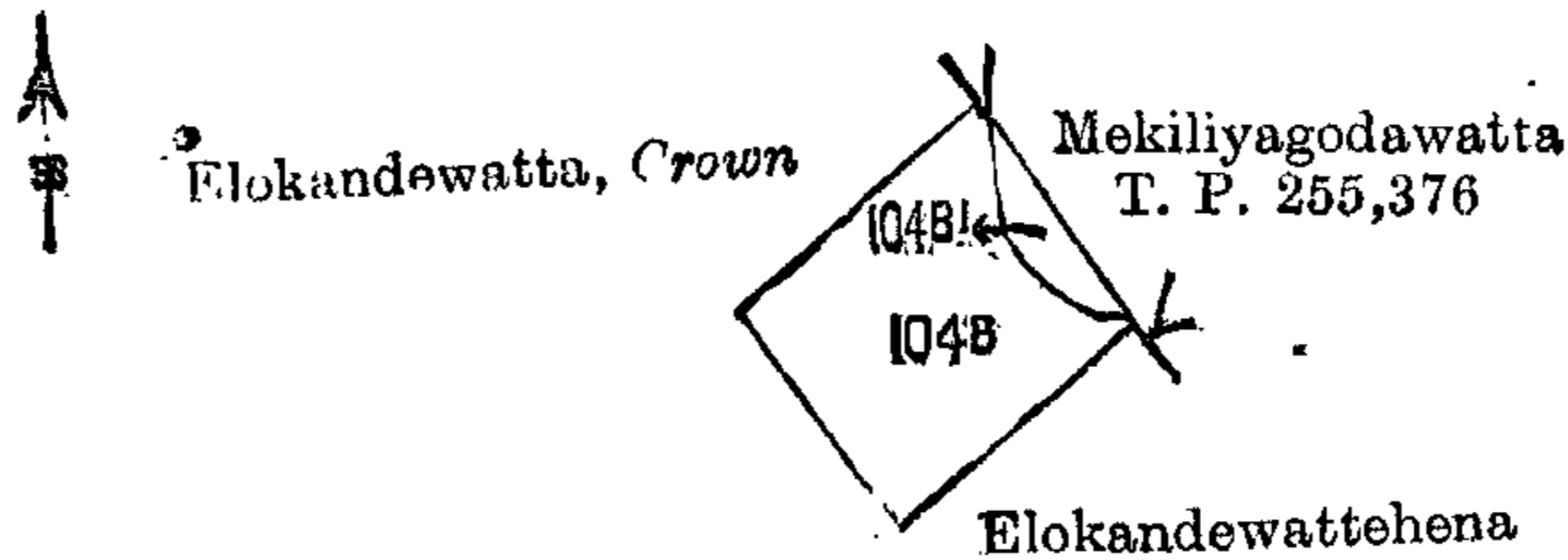
NOTE.—The following lot lying within the above boundaries is excluded from this part of the order, and its extent of 34 perches is not included in the acreage of 1 acre 3 roods and 6 perches given above:—

## Preliminary plan 194.

Lot.	Name of Land.	Extent, A. R. P.
10461	Mekiliyagahawatta	0 0 34

November 6, 1912.

W. E. WAIT,  
Special Officer.



Surveyor-General's Office,  
Colombo, February 8, 1912.

Scale of 8 Chains to an Inch.

A. H. G. DAWSON,  
for Surveyor-General.

**Hambantota S. O. No. 878.****Order under Section 2 of "The Waste Lands Ordinances of 1897, 1899, 1900, and 1903,"  
declaring Lands to be Crown Property.**

In the matter of the lands commonly called or known as Kunukallilewaya, Tirawalamulla, situate in the village of Tillawatawana, in the West Giruwa pattu of the Hambantota District, in the Southern Province, and of "The Waste Lands Ordinances of 1897, 1899, 1900, and 1903."

THE notice required by section 1 of "The Waste Lands Ordinances of 1897, 1899, 1900, and 1903," having been duly published in manner prescribed by that section in respect of the above-named lands (*vide* Notice No. 3,974), and no claim having been made to the said lands or to any interest therein within the period of three months from the date specified in the said notice, I, Walter Ernest Wait, Special Officer appointed under section 28 of the said Ordinances, under and by virtue of the powers vested in me in that behalf by section 2 of the said Ordinances, do hereby on November 15, 1912, order and declare that the said lands, as more fully described herein below, situate in the village of Tillawatawana, in the West Giruwa pattu of the Hambantota District, in the Southern Province, and shown as lots 5 and 7 in preliminary plan 326, and in the annexed diagrams, and containing in extent 67 acres and 15 perches, are the property of the Crown.



*Description of the Lands referred to.*

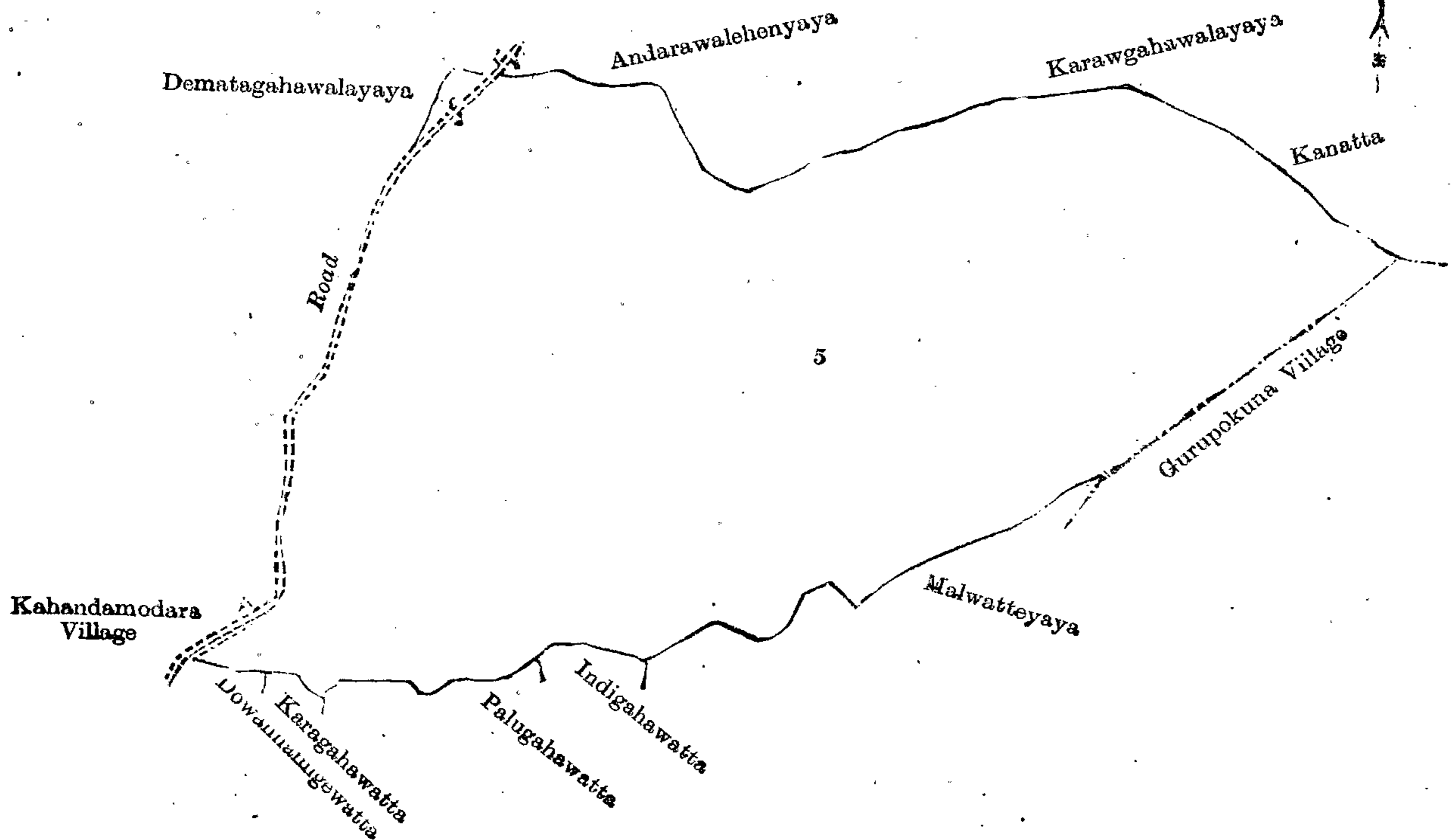
The following lots situated in the village of Tillawatawana, in the West Giruwa pattu of the Hambantota District, in the Southern Province, as described in the annexed diagrams:—

I.—Preliminary plan 326.

Situation: Tillawatawana village in West Giruwa pattu of Hambantota District.

Lot.	Name of Land.	Extent, A. R. P.
5	Kunukallilewaya	58 1 17

and bounded as follows: on the north by Dematagahawalayaya (private), Andarawalehenyaya (private), Karawgahawalayaya (private), Kanatta (private); on the east by the village limit of Gurupokuna; on the south by Malwatteyaya (private), Indigahawatta (private), Palugahawatta (private), Karagahawatta (private), Dowanhamigewatta (private); on the west by the village limit of Kahandamodara, a road, Dematagahawalayaya (private).



Surveyor-General's Office,  
Colombo, November 6, 1912.

Scale of 8 Chains to an Inch.

A. H. G. DAWSON,  
for Surveyor-General.

II.—Preliminary plan 326.

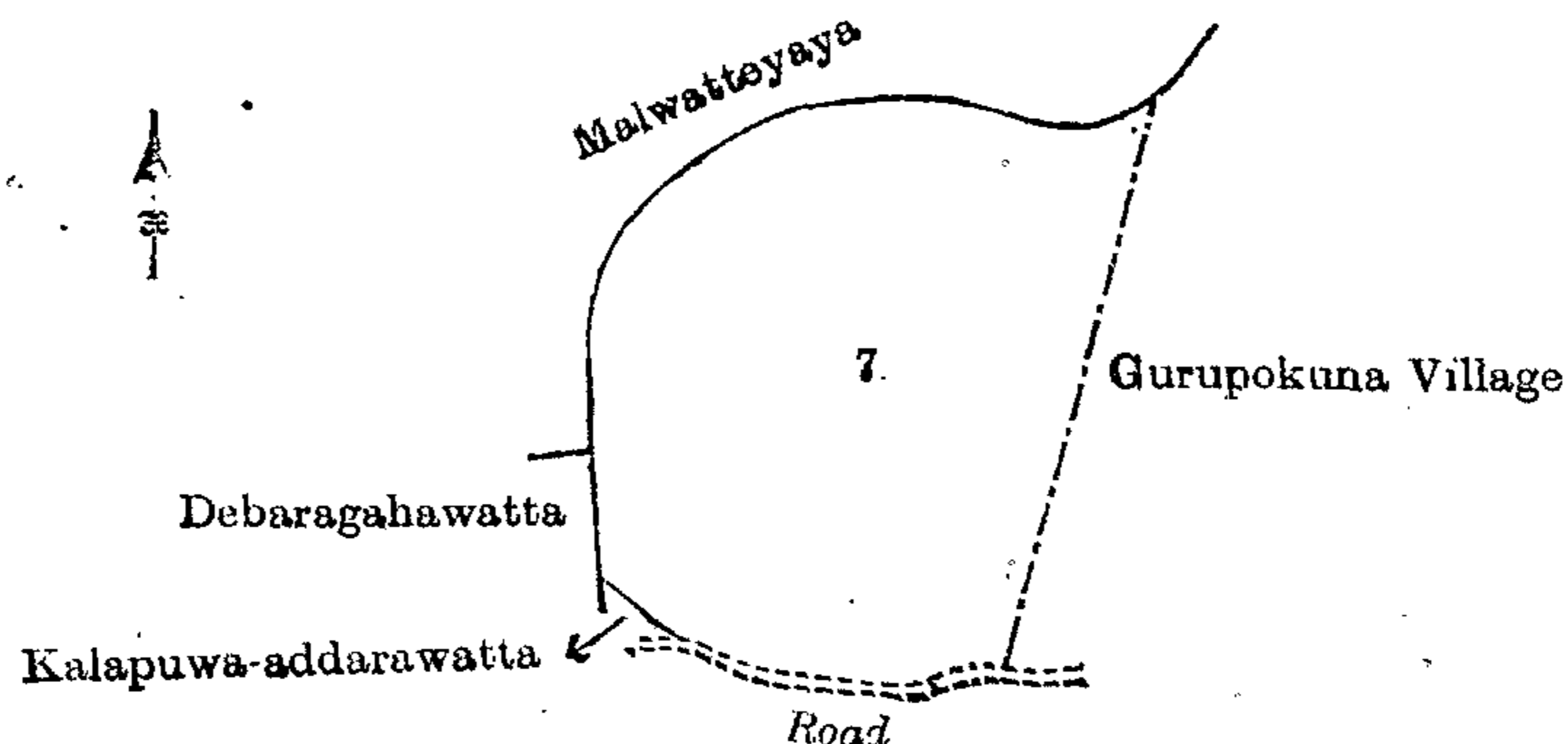
Situation: Tillawatawana village in West Giruwa pattu of Hambantota District.

Lot.	Name of Land.	Extent, A. R. P.
7	Tirawalamulla	8 2 38

and bounded as follows: on the north by Malwatteyaya (private); on the east by the village limit of Gurupokuna; on the south by a road, Kalapuwa-addarawatta (private); on the west by Debaragahawatta (private), Malwatteyaya (private).

November 15, 1912.

W. E. WAIT,  
Special Officer.



Surveyor-General's Office,  
Colombo, November 6, 1912.

Scale of 8 Chains to an Inch.

A. H. G. DAWSON,  
for Surveyor-General.

## Hambantota S. O. No. 879.

Order under Section 4, Sub-section (1), of "The Waste Lands Ordinances of 1897, 1899, 1900, and 1903,"  
admitting Lands to be Private Property.

In the matter of the lands commonly called or known as Bathalawattagoda, Ambapelakoratuwekele, situate in the village of Amunedamana, in the West Giruwa pattu of the Hambantota District, in the Southern Province, and of "The Waste Lands Ordinances of 1897, 1899, 1900, and 1903."

WHEREAS in pursuance of section 1 of the said Ordinances it was duly notified on July 10, 1908, that if no claim to the land commonly called or known as Bathalawattagoda, Ambapelakoratuwekele, situate in the village of Amunedamana, in the West Giruwa pattu of the Hambantota District, in the Southern Province, containing in extent 3 acres 1 rood and 7 perches and shown as lot 30e and 6h in preliminary plan 193 and in the annexed diagrams, was made to Walter Ernest Wait, Special Officer appointed under section 28 of the said Ordinances, within the period of three months from the date specified in such notice, such land would be declared the property of Crown, and dealt with on account of the Crown (*vide* Notice No. 3,097):

And whereas Wijehinge Wattuhamy made claim thereto, and I, Walter Ernest Wait, Special Officer appointed under section 28 of the said Ordinances, made due inquiry into such claim, I, with the consent of His Excellency the Governor, do hereby admit the claim of the said claimant to the said lands, as more fully described herein below, under section 4, sub-section (1), of the said Ordinances.

*Description of the Lands referred to.*

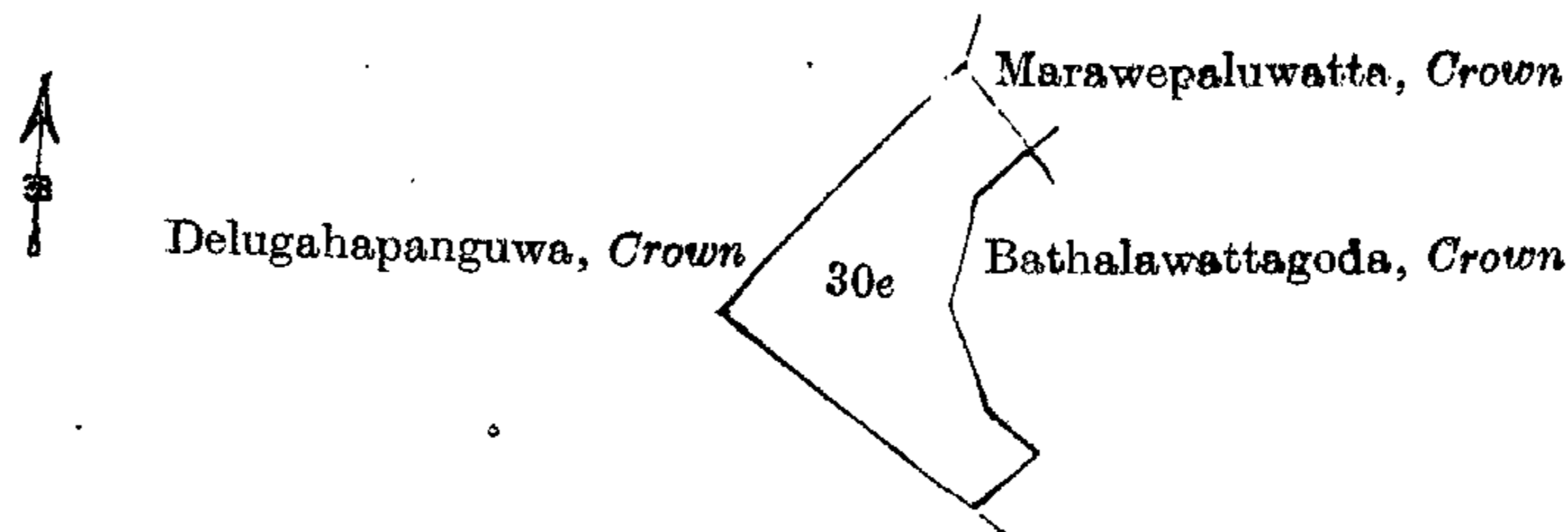
The following lots situated in the village of Amunedamana, in the West Giruwa pattu of the Hambantota District, in the Southern Province, as described in the annexed diagrams:—

## I.—Preliminary plan 193.

Situation: Amunedamana village in West Giruwa pattu of Hambantota District.

Lot.	Name of Land.	Extent, A. R. P.
30e	Bathalawattagoda.	2 0 11

and bounded as follows: on the north by Delugahapanguwa to be declared the property of the Crown under the Waste Lands Ordinances, Marawepaluwatta belonging to the Crown; on the east by Bathalawattagoda to be declared the property of the Crown under the Waste Lands Ordinances; on the south by Bathalawattagoda to be declared the property of the Crown under the Waste Lands Ordinances, Delugahapanguwa to be declared the property of the Crown under the Waste Lands Ordinances; on the west by Delugahapanguwa to be declared the property of the Crown under the Waste Lands Ordinances.



Surveyor-General's Office,  
Colombo, September 24, 1912.

Scale of 8 Chains to an Inch.

A. H. G. DAWSON,  
for Surveyor-General.

## II.—Preliminary plan 193.

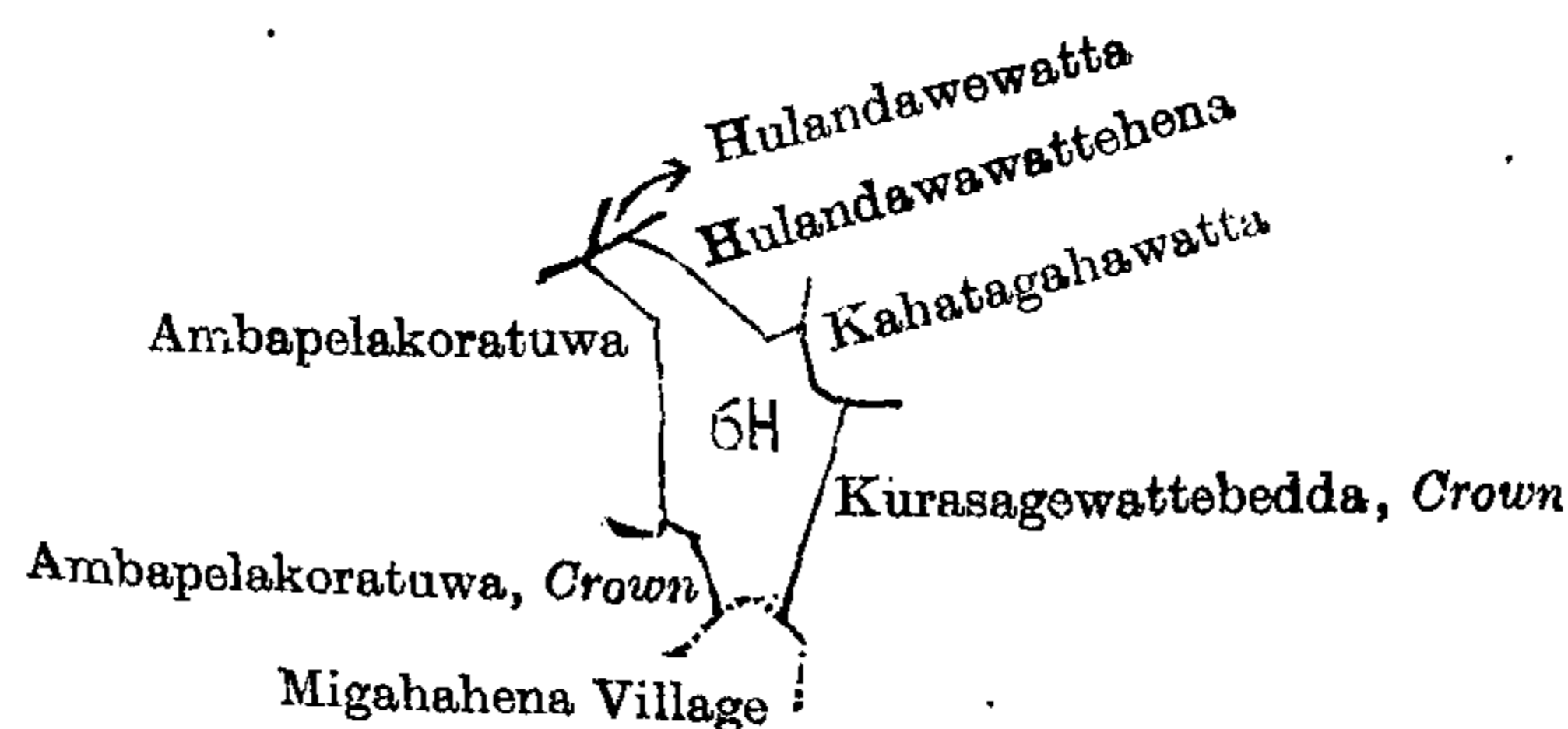
Situation: Amunedamana village in West Giruwa pattu of Hambantota District.

Lot.	Name of Land.	Extent, A. R. P.
6h	Ambapelakoratuwekele	1 0 36

and bounded as follows: on the north by Hulandawewatta claimed by Wijehinge Wattuhamy and others, Hulandawewattehena claimed by Wijehinge Wattuhamy, Kahatagahawatta claimed by Galmullehitige Malhamy; on the east by Kurasagewattebedda to be declared the property of the Crown under the Waste Lands Ordinances; on the south by the village limit of Migahahena; on the west by Ambapelakoratuwa belonging to the Crown, Ambapelakoratuwa claimed by Wijehinge Wattuhamy.

October 28, 1912.

W. E. WAIT,  
Special Officer.



Surveyor-General's Office,  
Colombo, September 24, 1912.

Scale of 8 Chains to an Inch.

A. H. G. DAWSON,  
for Surveyor-General.

**Hambantota S. O. No. 880.****Order under Section 2 of "The Waste Lands Ordinances of 1897, 1899, 1900, and 1903,"  
declaring Lands to be Crown Property.**

In the matter of the lands commonly called or known as Kongahawatta, Kosgahahena, situate in the village of Kadiragoda, in the West Giruwa pattu of the Hambantota District, in the Southern Province, and of "The Waste Lands Ordinances of 1897, 1899, 1900, and 1903."

THE notice required by section 1 of "The Waste Lands Ordinances of 1897, 1899, 1900, and 1903," having been duly published in manner prescribed by that section in respect of the above-named lands (*vide* Notice No. 4,239), and no claim having been made to the said lands or to any interest therein within the period of three months from the date specified in the said notice, I, Walter Ernest Wait, Special Officer appointed under section 28 of the said Ordinances, under and by virtue of the powers vested in me in that behalf by section 2 of the said Ordinances, do hereby, on November 5, 1912, order and declare that the said lands, as more fully described herein below, situate in the village of Kadiragoda, in the West Giruwa pattu of the Hambantota District, in the Southern Province, and shown as lots 8 and 31 in preliminary plan 330, and in the annexed diagrams, and containing in extent 2 acres 2 roods and 4 perches, are the property of the Crown.

*Description of the Lands referred to.*

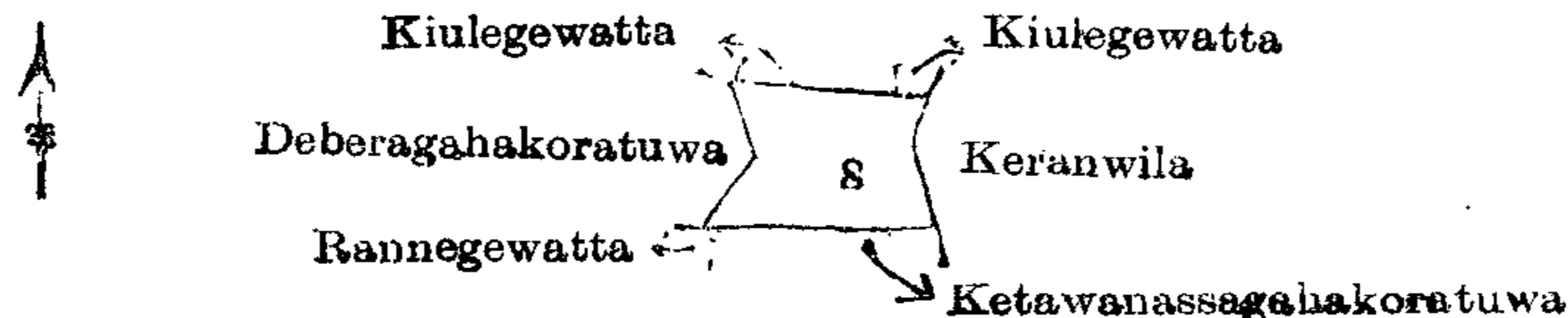
The following lots situated in the village of Kadiragoda, in the West Giruwa pattu of the Hambantota District, in the Southern Province, as described in the annexed diagrams:—

## I.—Preliminary plan 330.

Situation: Kadiragoda village in West Giruwa pattu of Hambantota District.

Lot.	Name of Land.	Extent, A. R. P.
8	Kongahawatta	0 3 37

and bounded as follows: on the north by Kiulegewatta claimed by Wijesinghe Vidana Patiranage Dingi Appu and others, Kiulegewatta claimed by Wijesinghe Vidana Patiranage Sinno; on the east by Keranwila claimed by Kadiragoda temple and others; on the south by Ketawanassagahakoratuwa sold by Crown; Rannegewatta sold by Crown; on the west by Deberagahakoratuwa sold by Crown.



Surveyor-General's Office,  
Colombo, July 5, 1912.

Scale of 8 Chains to an Inch.

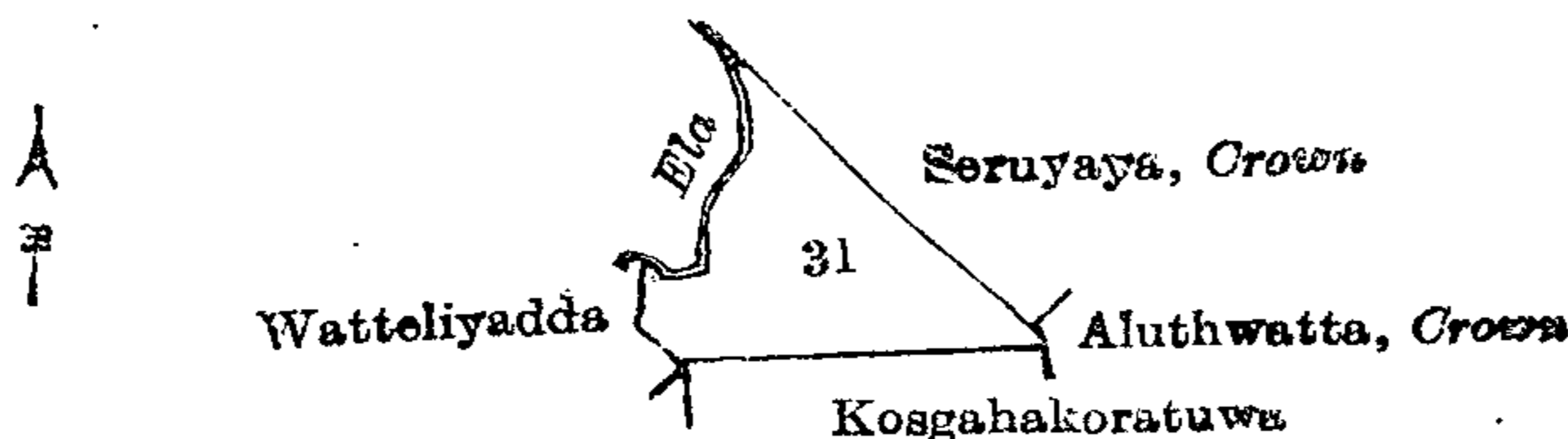
A. H. G. DAWSON,  
for Surveyor-General.

## II.—Preliminary plan 330.

Situation: Kadiragoda village in West Giruwa pattu of Hambantota District.

Lot.	Name of Land.	Extent, A. R. P.
31	Kosgahahena	1 2 7

and bounded as follows: on the north by Seruyaya belonging to the Crown; on the east by Seruyaya belonging to the Crown, Aluthwatta claimed by the Crown; on the south by Kosgahakoratuwa sold by the Crown to Kulasin Arachchige Don Nicholas of Kadiragoda; on the west by Watteliyadda claimed by Don Migel Abeywickrama, an ela.



Surveyor-General's Office,  
Colombo, August 24, 1911.

Scale of 8 Chains to an Inch.

A. H. G. DAWSON,  
for Surveyor-General.

**Hambantota S. O. No. 881.****Order under Section 4, Sub-section (1), of "The Waste Lands Ordinances of 1897, 1899, 1900, and 1903,"  
admitting Land to be Private Property.**

In the matter of the land commonly called or known as Yaddewigewatta, situate in the village of Amunedamana, in the West Giruwa pattu of the Hambantota District, in the Southern Province, and of "The Waste Lands Ordinances of 1897, 1899, 1900, and 1903."

WHEREAS in pursuance of section 1 of the said Ordinances it was duly notified on July 10, 1908, that if no claim to the land commonly called or known as Yaddewigewatta, situate in the village of Amunedamana, in the West Giruwa pattu of the Hambantota District, in the Southern Province, containing in extent 3 acres and 5 perches, and shown as lot 30d in preliminary plan 193, as described in the annexed diagram, was made to Walter Ernest Wait, Special Officer appointed under section 28 of the said Ordinances, within the period of three months from the date specified in such notice, such land would be declared the property of Crown, and dealt with on account of the Crown (*vide* Notice No. 3,097):

And whereas Amunedamana Achchige Don Carolis made claim thereto, and I, Walter Ernest Wait, Special Officer appointed under section 28 of the said Ordinances, made due inquiry into such claim, I, with the consent of His Excellency the Governor, do hereby admit the claim of the said claimant to the said land, as more fully described herein below, under section 4, sub-section (1), of the said Ordinances.

*Description of the Land referred to.*

The following lot situated in the village of Amunedamana, in the West Giruwa pattu of the Hambantota District, in the Southern Province, as described in the annexed diagram :—

Preliminary plan 193.

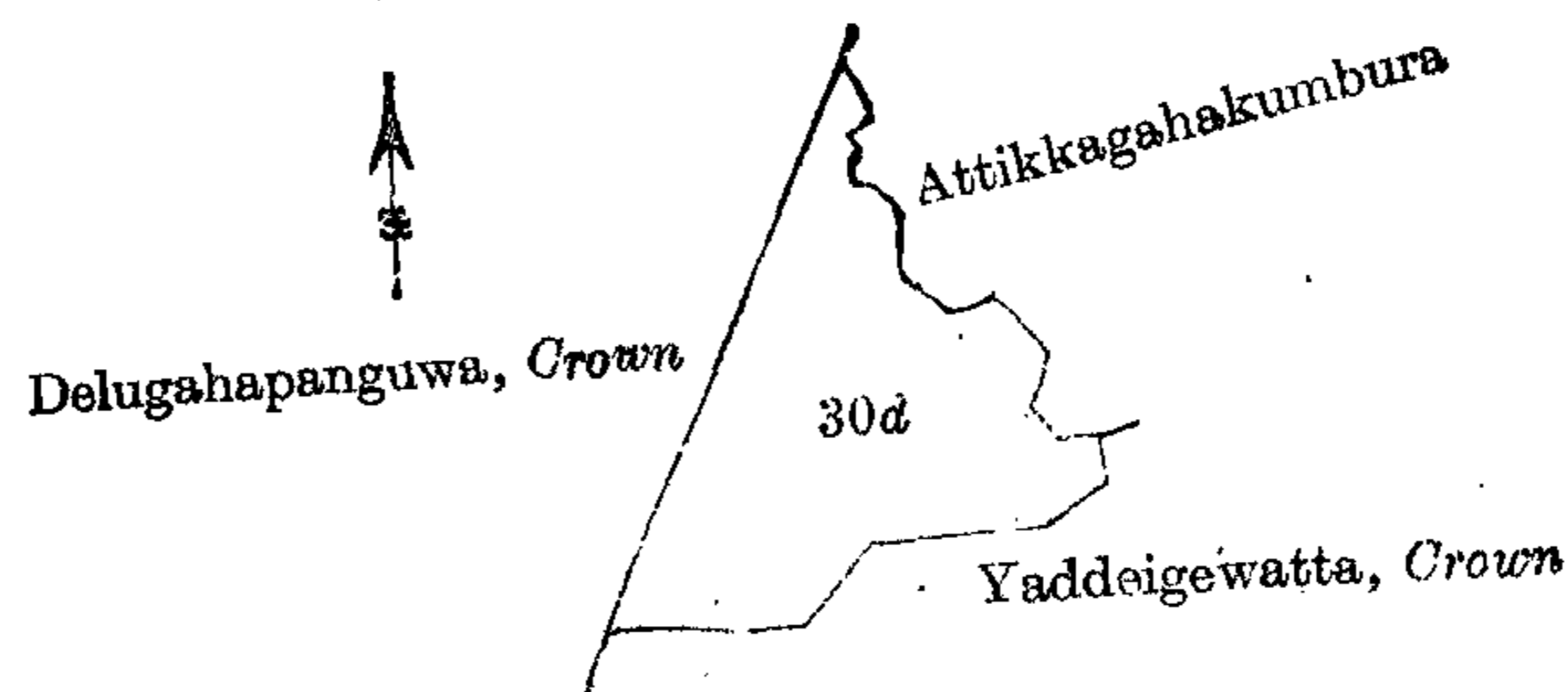
Situation : Amunedamana village in West Giruwa pattu of Hambantota District.

Lot.	Name of Land.	Extent, A. R. P.
30d	Yaddeigewatta	3 0 5

and bounded as follows : on the north by Attikkagahakumbura sold by the Crown ; on the east and south by Yaddeigewatta to be declared the property of the Crown under the Waste Lands Ordinances ; on the west by Delugahapanguwa to be declared the property of the Crown under the Waste Lands Ordinances.

October 28, 1912.

W. E. WAIT,  
Special Officer.



Surveyor-General's Office,  
Colombo, September 24, 1912.

Scale of 8 Chains to an Inch.

A. H. G. DAWSON  
for Surveyor-General

### Hambantota S. O. No. 882.

Order under Section 4, Sub-section (1), of "The Waste Lands Ordinances of 1897, 1899, 1900, and 1903," admitting Land to be Private Property.

In the matter of the land commonly called or known as Maragahawatta, situate in the village of Amunedamana, in the West Giruwa pattu of the Hambantota District, in the Southern Province, and of "The Waste Lands Ordinances of 1897, 1899, 1900, and 1903."

WHEREAS in pursuance of section 1 of the said Ordinances it was duly notified on July 10, 1908, that if no claim to the land commonly called or known as Moragahawatta, situate in the village of Amunedamana, in the West Giruwa pattu of the Hambantota District, in the Southern Province, containing in extent 5 acres and 28 perches and shown as lot 29c in preliminary plan 193 and in the annexed diagram, was made to Walter Ernest Wait, Special Officer appointed under section 28 of the said Ordinances, within the period of three months from the date specified in such notice, such land would be declared the property of Crown, and dealt with on account of the Crown (*vide* Notice No. 3,097) :

And whereas (1) Amudamana Achchige Silinduhamy, (2) ditto Dingihamy, (3) ditto Punchi Baba, (4) ditto Babunhamy, (5) ditto Heenhamy, made claim thereto, and I, Walter Ernest Wait, Special Officer appointed under section 28 of the said Ordinances, made due inquiry into such claim, I, with the consent of His Excellency the Governor, do hereby admit the claim of the said claimants to the said land, as more fully described herein below, under section 4, sub-section (1), of the said Ordinances.

*Description of the Land referred to.*

The following lots situated in the village of Amunedamana, in the West Giruwa pattu of the Hambantota District, in the Southern Province, as described in the annexed diagram :—

Preliminary plan 193.

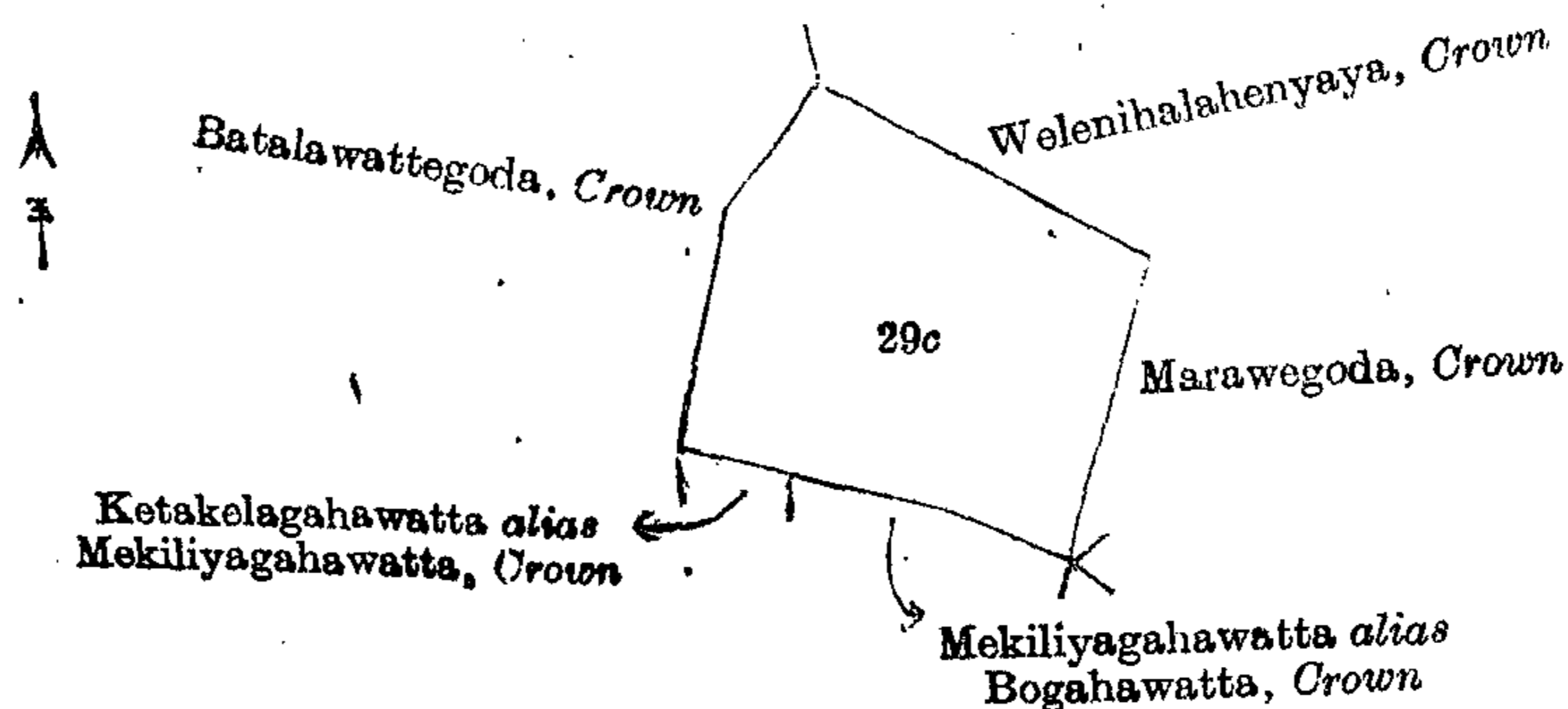
Situation : Amunedamana village in West Giruwa pattu of Hambantota District.

Lot.	Name of Land.	Extent, A. R. P.
29c	Maragahawatta	5 0 28

and bounded as follows : on the north by Welenihalahenyaya to be declared the property of the Crown under the Waste Lands Ordinances ; on the east by Marawegoda to be declared the property of the Crown under the Waste Lands Ordinances ; on the south by Mekiliyagahawatta *alias* Bogahawatta belonging to the Crown, Ketakelagahawatta *alias* Mekiliyagahawatta belonging to the Crown ; on the west by Batalawattogoda to be declared the property of the Crown under the Waste Lands Ordinances.

October 28, 1912.

W. E. WAIT,  
Special Officer.



Surveyor-General's Office,  
Colombo, September 24, 1912.

Scale of 8 Chains to an Inch.

A. H. G. DAWSON,  
for Surveyor-General.

## Hambantota S. O. No. 883.

Order under Section 4, Sub-section (1), of "The Waste Lands Ordinances of 1897, 1899, 1900, and 1903,"  
declaring Lands to be Crown Property.

In the matter of the lands commonly called or known as Mahawattehena, Kabaragalagodehena, &c., situate in the village of Amunedamana, in the West Giruwa pattu of the Hambantota District, in the Southern Province, and of "The Waste Lands Ordinances of 1897, 1899, 1900, and 1903."

WHEREAS in pursuance of section 1 of the said Ordinances it was duly notified on July 10, 1908, that if no claim to the lands commonly called or known as Mahawattehena, Kabaragalagodehena, &c., situate in the village of Amunedamana, in the West Giruwa pattu of the Hambantota District, in the Southern Province, containing in extent 313 acres 3 roods and 28 perches, and shown as lots 2, 6, 6b, 6l, 6o, 18, 27, 28, 29, 30, 30b, 30c, 30g, 30h, 6e, 6f, 22, 22e, 22c1, 22d, 22e, 22f, 22g, 23, 26, 26a, 26b, 26c, 26d, 26e in preliminary plan 193, and in the annexed diagrams, was made to Walter Ernest Wait, Special Officer appointed under section 28 of the said Ordinances, within the period of three months from the date specified in such notice, such lands would be declared the property of the Crown, and dealt with on account of the Crown (*vide* Notice No. 3,097):

And whereas (1) Andreas Wickrama Gooneratne, (2) Wijehinge Wattuhamy, (3) Kirama Attadassi Terunnanse, (4) Amudamana Achchige Silinduhamy, (5) ditto Dingihamy, (6) ditto Puchi Baba, (7) ditto Babunhamy, (8) ditto Heenhamy, (9) ditto Don Carolis made claim thereto, and whereas the said claimants have withdrawn their claims to the said lands, I, Walter Ernest Wait, Special Officer appointed under section 28 of the said Ordinances, under and by virtue of the powers vested in me in that behalf by section 4 of the said Ordinances, do hereby on October 28, 1912, order and declare, under section 4, sub-section (1), of the said Ordinances, that the said lands, as more fully described herein below, are the property of the Crown.

## Description of the Lands referred to.

The following lots situated in the village of Amunedamana, in the West Giruwa pattu of the Hambantota District, in the Southern Province, as described in the annexed diagrams:—

## I.—Preliminary plan 193.

Situation: Amunedamana village in West Giruwa pattu of Hambantota District.

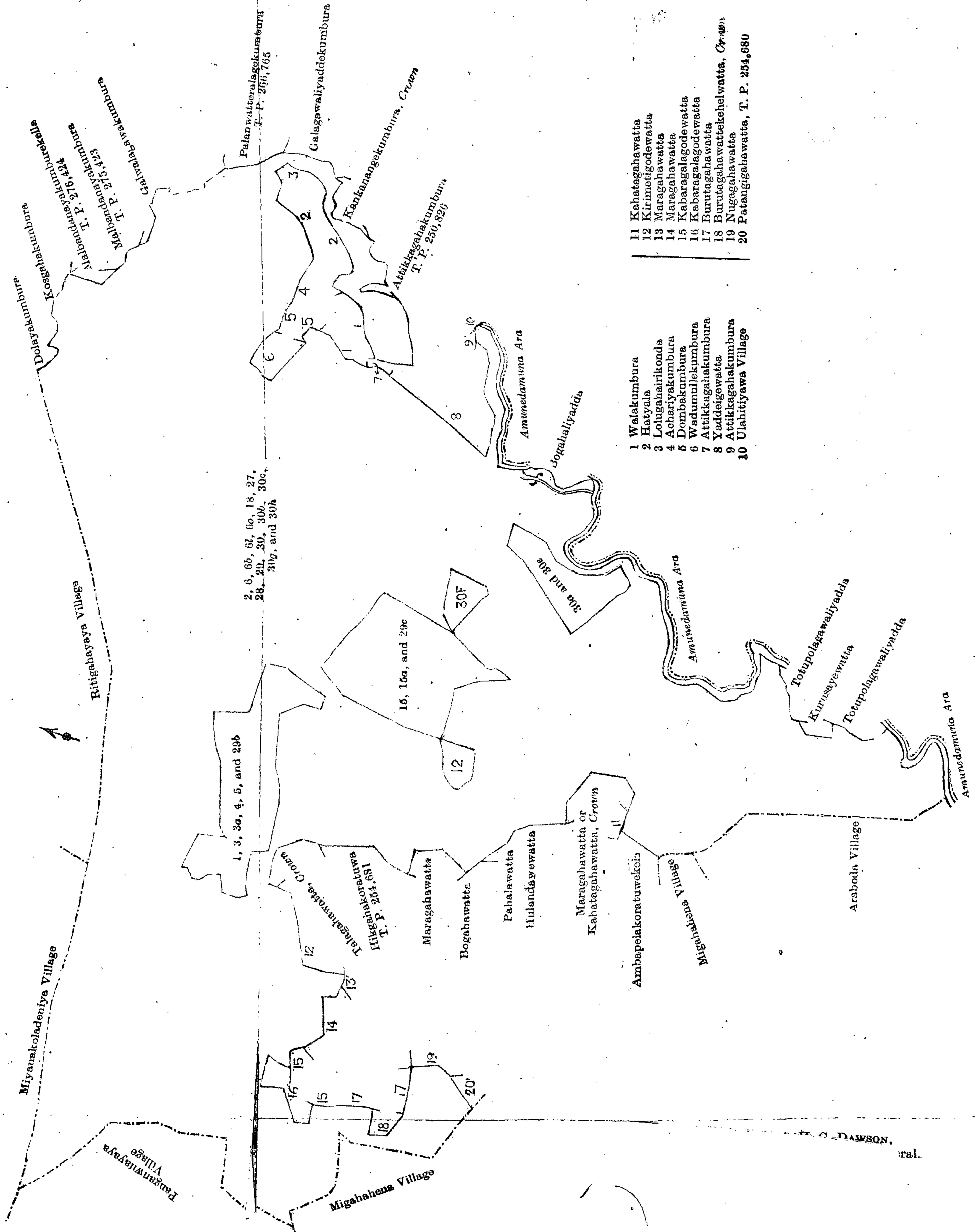
Lot.	Name of Land.	Extent, A. R. P.
2	Mahawattehena	1 1 10
6	Kabaragalagodehena	7 3 22
6b	Hataramanhandiyehenebedda	5 0 30
6l	Batalawattegoda	19 0 26
6o	Kurasagewattebedda	19 2 15
18	Batalawattegodahena	4 2 0
27	Lolugahahena, Diulgahakoratuwa	3 1 39
28	Wadumullewewa	0 0 32
29	Achhariyagoda, Perawattegoda, Marawawegoda, Maragahakoratuwa, Wadumulledeniya, Welenehalahenyaya, Pahulgeengoda, Ambehena, and Wadumullewewa	106 3 10
30	Delugahapangua	30 3 35
30b	Ilagotuwetiyetenna	1 1 21
30c	Bogahaliyadda	0 1 17
30g	Bathalawattegoda	0 2 6
30h	Yaddeigewatta	0 3 27
		202 1 10

and bounded as follows: on the north by the village limit of Miyanakoladeniya, the village limit of Ritigahayaya, Dolayakumbura claimed by Amunedamana Achchige Dowanhamy, Kosgahakumbura claimed by C. A. Wirasingha; on the east by Malbandanayakumburekella sold by the Crown (T. P. 276,424), Malbandanayakumbura sold by the Crown (T. P. 275,423), Galwalagawakumbura claimed by Wijehinge Davith Appu, Palanwateralagekumbura sold by the Crown, (T. P. 266,765), Galagawaliyaddekumbura claimed by Amudamana Achchige Puchi Appu, Kankanangekumbura belonging to the Crown, Attikkagahakumbura sold by the Crown (T. P. 250,820), Walakumbura granted on certificate of quiet possession, Hatyala claimed by Amaratunge Dingi Appu and others, Lolugahairikonda claimed by Amunedamana Achchige Puchi Appu and others, Hatyala claimed by Amaratunge Dingi Appu and others, Achhariyakumbura claimed by Achcharige Baba and others, Dombakumbura claimed by Amunedamana Achchige Dowan and others, Wadumullekumbura granted on certificate of quiet possession, Dombakumbura claimed by Amunedamana Achchige Dowan and others, Walakumbura granted on certificate of quiet possession, Attikkagahakumbura sold by Crown, Yaddeigewatta to be declared the property of Amunedamana Achchige Don Carolis under the Waste Lands Ordinances, Attikkagahakumbura sold by the Crown, the village limit of Ulahitayawa, the Amunedamana-ara, Bogahaliyadda claimed by Kodituwaku Kankanange Davith and others, the Amunedamana-ara, Totupolagawaliyadda granted at half-improved value, Kurusayewatta granted at half-improved value, Totupolagawaliyadda granted at half-improved value, the Amunedamana-ara; on the south by the Amunedamana-ara; on the west by the village limit of Araboda, the village limit of Migahahena, Ambapelakoratuwakele to be declared the property of Wijehinge Wattuhamy under the Waste Lands Ordinances, Kahatagahawatta claimed by Galmullehitige Mahamy, Maragahawatta or Kahatagahawatta belonging to the Crown, Hulandawewatta claimed by Wijehinge Wattuhamy and others, Pahalawatta claimed by Hettiachchige Anderis and others, Bogahawatta claimed by Amunedamana Achchige Babunhamy, Moragahawatta claimed by ditto, Hikgahakoratuwa sold by the Crown (T. P. 254,681), Talagahawatta belonging to the Crown, Kirimetigodewatta claimed by Mahanige Asohamy and others, Maragahawatta (private), Maragahawatta claimed by Amunedamana Achchige Puchi Appu, Kabaragalagodewatta claimed by Amunedamana Achchige Puchi Andris, Kabaragalagodewatta claimed by ditto, Burutagahawatta claimed by ditto, Burutagahawattekehelwatta belonging to the Crown, Burutagahawatta claimed by Amunedamana Achchige Puchi Andris, Nugagahawatta claimed by Madanayaka Mudalihamy, Patangigahawatta sold by the Crown (T. P. 254,680), the village limit of Migahahena, the village limit of Panganwilayaya.

NOTE.—The following lots lying within the above boundaries are excluded from this order, and their aggregate acreage of 18 acres 3 roods and 20 perches is not included in the acreage of 202 acres 1 rood and 10 perches given above:—

## Preliminary plan 193.

Lot.	Name of Land.	Extent, A. R. P.	Lot.	Name of Land.	Extent, A. R. P.
1	Mahawatta	0 0 12	29b	Veralugahawatta <i>alias</i> Hataraman-	
3	Do.	5 1 8		handiyewatta	0 3 10
3a	Veralugahawatta	0 3 4	29c	Maragahawatta	5 0 28
4	Mahawatta	0 0 17	30a	Marawepaluwatta	0 2 4
5	Do.	0 0 31	30e	Bathalawattegoda	2 0 11
12	Ketakelegahawatta	0 2 32	30f	Marawewatta	0 3 19
15	Mekiliyagahawatta <i>alias</i> Bogahawatta	1 2 15			18 3 20
15a	Ketakelegahawatta <i>alias</i> Mekiliyagahawatta	0 2 29			



- 11 Kahatagahawatta
- 12 Kirimetigodewatta
- 13 Maragahawatta
- 14 Maragahawatta
- 15 Kabaragalagodewatta
- 16 Kabaragalagodewatta
- 17 Burutagahawatta
- 18 Burutagahawattekehelwatta, Crown
- 19 Nugagahawatta
- 20 Patangigahawatta, T. P. 254,680

- 1 Walakumbura
- 2 Hatyala
- 3 Lolugaharikonda
- 4 Achariyakumbura
- 5 Dombakumbura
- 6 Wadumullekumbura
- 7 Attikkagahakumbura
- 8 Yaddaigawatta
- 9 Attikkagahakumbura
- 10 Ulahitiyawa Village

2, 6, 6b, 6c, 18, 27,  
28, 29, 30, 30a, 30b, 30c,  
30d, and 30e

1, 3, 3a, 4, 5, and 29b

16, 16a, and 29c

12

30f

30e and 30d

Maragahawatta or  
Kahatagahawatta, Crown

Ambapelakoratuwekele

Kigalakeena Village

Araboda Village

Totupolagawaliyadda  
Kurussayewatta  
Totupolagawaliyadda

Ammudamuna Ara

A. H. G. DAWSON,  
for Surveyor-General

Scale of 8 Chains to an Inch.

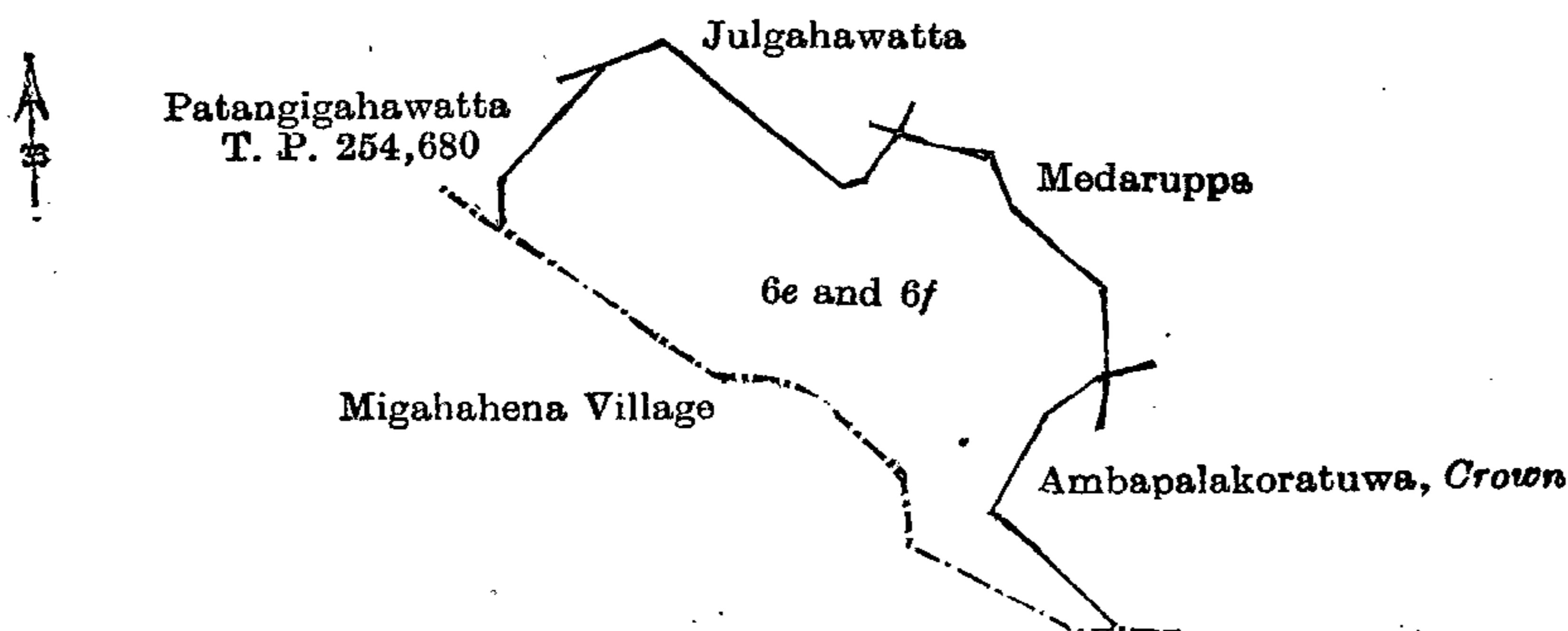
Surveyor-General's Office,  
Colombo, September 24, 1912.

## II.—Preliminary plan 193.

Situation : Amunedamana village in West Giruwa pattu of Hambantota District.

Lot.	Name of Land.	Extent, A. R. P.
6e ..	Julgahawattegodella <i>alias</i> Migahawattegodella ..	4 0 30
6f ..	Telambugahawattegodella ..	3 1 8
		7 1 38

and bounded as follows : on the north by Julgahawatta claimed by Amunedamana Achchige Punchi Andris, Medaruppa claimed by Wijehinge Wattuhamy ; on the east by Medaruppa claimed by Wijehinge Wattuhamy, Ambapelakoratuwa belonging to the Crown ; on the south by the village limit of Migahahena ; on the west by Patangigahawatta sold by the Crown (T. P. 254,680).



Surveyor-General's Office,  
Colombo, September 24, 1912.

Scale of 8 Chains to an Inch.

A. H. G. DAWSON,  
for Surveyor-General.

## III.—Preliminary plan 193.

Situation : Amunedamana village in West Giruwa pattu of Hambantota District.

Lot.	Name of Land.	Extent, A. R. P.	Lot.	Name of Land.	Extent, A. R. P.
22 ..	Radawagodabedda ..	52 2 25	22f ..	Rataperamandiyehena ..	10 0 35
22c ..	Panukomehena ..	7 1 38	22g ..	Do. ..	0 1 33
22c1 ..	Do. ..	2 2 14	23 ..	Peldegodanugehena ..	22 3 5
22d ..	Do. ..	0 1 17			98 1 9
22e ..	Do. ..	1 3 2			

and bounded as follows : on the north by the Katuwana-Talawa road ; on the east by the boundary of East Giruwa pattu (Amunedamana-ara) ; on the south by the boundary of East Giruwa pattu (Amunedamana-ara), Kumbukgahadeniya *alias* Peldegodakapaheduma claimed by Ranasin Liyanage Lihinis, the boundary of East Giruwa pattu ; on the west by Attikkagahakumbura sold by the Crown (T. P. 250,826), Kankanangekumbura belonging to the Crown, Galagawaliyaddekumbura claimed by Punchi Appu and others, Palanwatteralagekumbura sold by the Crown (T. P. 266,765), Palanwatteralagekumburekella sold by the Crown (T. P. 266,763), Galwalagawakumbura claimed by Wijehinge Davith Appu, Galwalagawakumburekella sold by the Crown (T. P. 266,764), Galwalagawakumbura claimed by Wijehinge Davith Appu, Malbandanayakumbura sold by the Crown (T. P. 275,423), Kosgahakumbura claimed by C. A. Wirasingha, Radawaliyadda claimed by Ranasinliyanage Don Louis and others, Hatlaha claimed by Siriwardena Pelige Don Davith, Yapahinwewaliyadda claimed by Yapa Arachchige Babunhamy and others, Pinliyadda claimed by Middeniya pansala.


[For Diagram see page 114.]

## IV.—Preliminary plan 193.

Situation : Amunedamana village in West Giruwa pattu of Hambantota District.

Lot.	Name of Land.	Extent, A. R. P.
26 ..	Kottagahahena, Bakmigahahena, &c. ..	0 1 0

and bounded as follows : on the north by the village limit of Ritigahayaya (the road from Katuwana to Talawa) ; on the east, south, and west by Pinliyadda claimed by Middeniye pansala.



Surveyor-General's Office,  
Colombo, September 24, 1912.

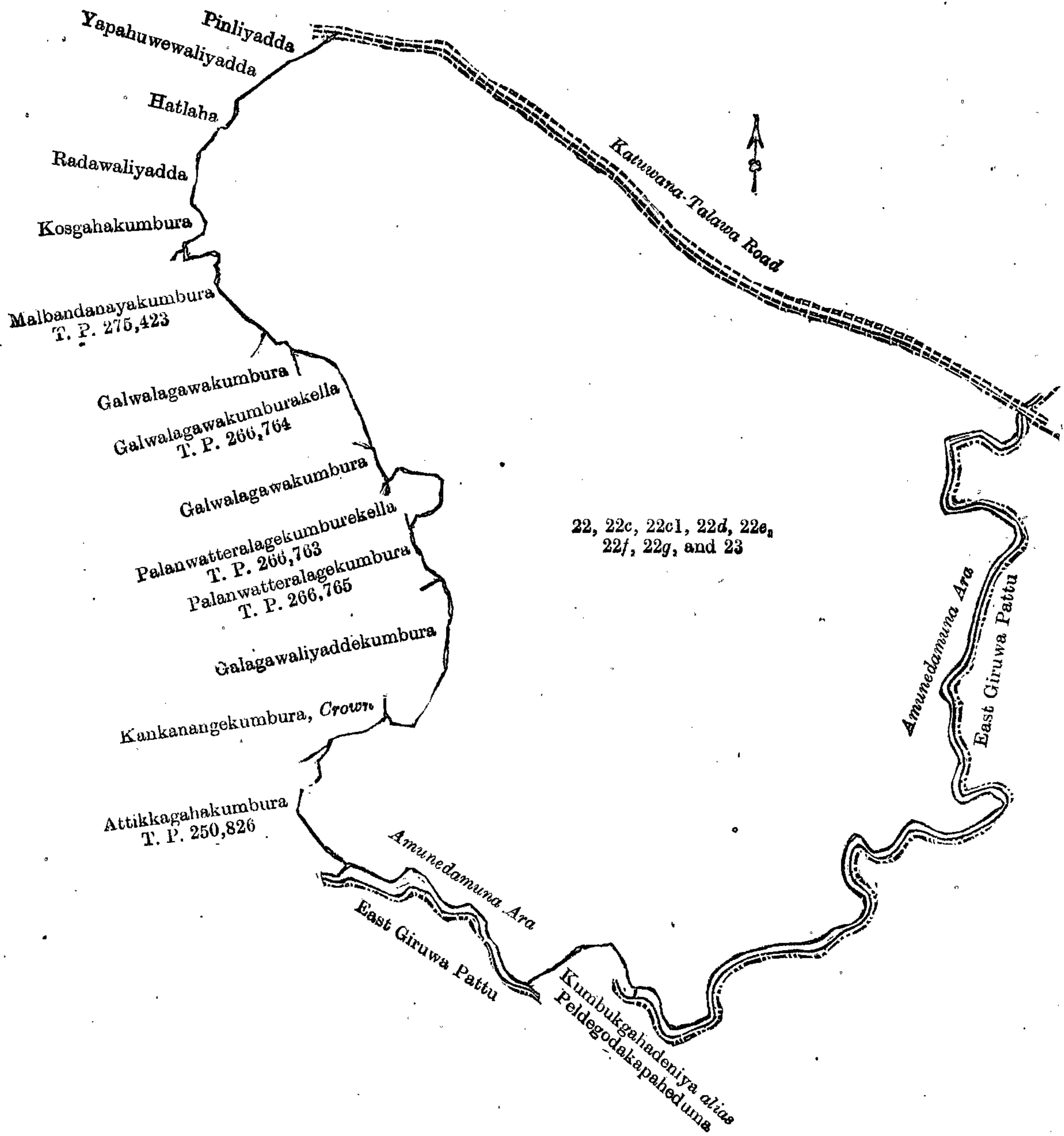
Scale of 8 Chains to an Inch.

A. H. G. DAWSON,  
for Surveyor-General.

## V.—Preliminary plan 193.

Situation : Amunedamana village in West Giruwa pattu of Hambantota District.

Lot.	Name of Land.	Extent, A. R. P.	Lot.	Name of Land.	Extent, A. R. P.
26a ..	Mahawewa (tank) ..	2 2 6	26e ..	Pitapuraneatmaga ..	0 2 5
26b ..	Mahawewa ..	0 1 2			5 2 11
26c ..	Pitapuraneatmaga ..	0 0 30			
26d ..	Do. ..	2 0 8			



Surveyor-General's Office,  
Colombo, September 24, 1912.

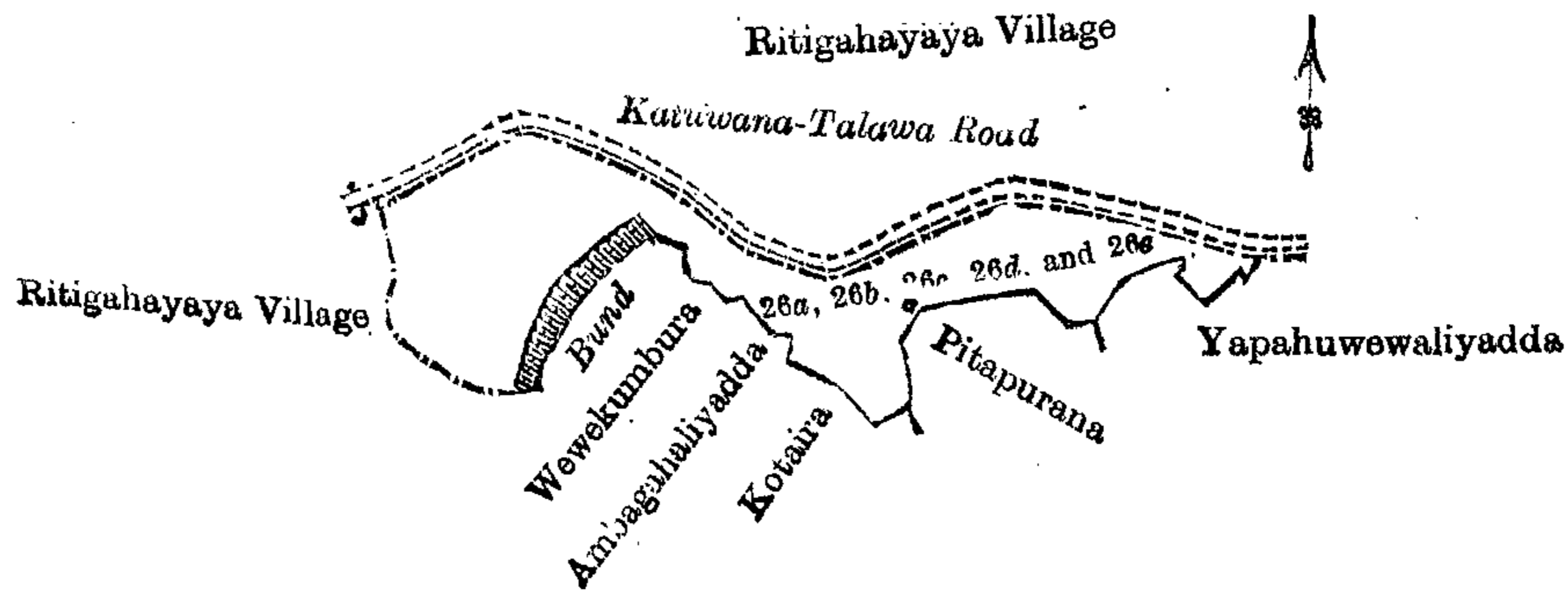
Scale of 8 Chains to an Inch.

A. H. G. DAWSON,  
for Surveyor-General.

and bounded as follows : on the north by the village limit of Ritigahayaya (the road from Katuwana to Talawa); on the east by Yapahuwewaliyadda claimed by Yapa Arachchige Babunhamy and others; on the south by Yapahuwewaliyadda claimed by Yapa Arachchige Babunhamy and others, Pitapurana claimed by Sencoiratyapage Don Samel and others, Kotaira claimed by C. A. Wirasinghe and others, Ambagahaliyadda claimed by Siriwardena Pelige Dingi Appuhamy, Wewakumbura claimed by Yapa Arachchige Babunhamy and others, a bund, the village limit of Ritigahayaya; on the west by the village limit of Ritigahayaya.

October 28, 1912.

W. E. WAIT,  
Special Officer.



Surveyor-General's Office,  
Colombo, September 24, 1912.

Scale of 8 Chains to an Inch.

A. H. G. DAWSON,  
for Surveyor-General.



**Hambantota S. O. No. 884.****Order under Section 2 of "The Waste Lands Ordinances of 1897, 1899, 1900, and 1903,"  
declaring Lands to be Crown Property.**

In the matter of the lands commonly called or known as Pitadolahena, Nedungodahena, Asurumunigewatta, &c., situate in the village of Walasmulla, in the West Giruwa pattu of the Hambantota District, in the Southern Province, and of "The Waste Lands Ordinances of 1897, 1899, 1900, and 1903."

THE notice required by section 1 of "The Waste Lands Ordinances of 1897, 1899, 1900, and 1903," having been duly published in manner prescribed by that section in respect of the above-named lands (*vide* Notice No. 4,315), and no claim having been made to the said lands or to any interest therein within the period of three months from the date specified in the said notice, I, Walter Ernest Wait, Special Officer appointed under section 28 of the said Ordinances, under and by virtue of the powers vested in me in that behalf by section 2 of the said Ordinances, do hereby on November 12, 1912, order and declare that the said lands, as more fully described herein below, situate in the village of Walasmulla, in the West Giruwa pattu of the Hambantota District, in the Southern Province, and shown as lots 1, 1a, 2, 4, 7, 45d, 64a, 59a2, 96a, 97a, 98a, 72, 74b, 100c, 128ad, 128ae, 118f1, 118f2, 118f11, 128d, 128o, 161, 120, 121, 122a, 109a1, 109½, 109½a, 114, 117, 117b, 117f, 167, 167h, 175e, 176, 176e, 179b, 179i, 179n, 179o, 179q, 179s, 128af, 118f3, 118e12a, 13h in preliminary plan 163, and in the annexed diagrams, and containing in extent about 159 acres and 37.05 perches, are the property of the Crown.

*Description of the Lands referred to.*

The following lots situated in the village of Walasmulla, in the West Giruwa pattu of the Hambantota District, in the Southern Province, as described in the annexed diagrams:—

## I.—Preliminary plan 163.

Situation: Walasmulla village in West Giruwa pattu of Hambantota District.

Lot.	Name of Land.	Extent, A. R. P.	Lot.	Name of Land.	Extent, A. R. P.
1 ..	Pitadolahena ..	.. 111 2 10	7 ..	Thelambugahahena, Nedungodahena,	
1a ..	Nedungodahena ..	.. 0 1 38		Mananagehena ..	.. 6 2 14
2 ..	Asurumunigewatta ..	.. 0 1 20			
4 ..	Hatiringodewattehena ..	.. 2 3 22			
					121 3 24

and bounded as follows: on the north by a stream, the village limit of Medagangoda; on the east by Parawamorugahawatta claimed by Edirimanage Radili, Hatirieigodewatta claimed by the Crown and now sold by the Crown, Parawamorugahawatta claimed by Edirimanage Radili, Godaruppewattedeniya claimed by Hewaedirimanage Disantu, Punchideniya claimed by ditto, Girangaminiyagewatta claimed by Gabbalage Babaya, Girangawatta claimed by Subasinkattadige Dinga, Thelambugahawatta claimed by the Crown; on the south by Wellewatta claimed by the Crown, Duragedarawatta claimed by Maddumage Dingia and others, Nedungodawatta (private), Julampitiyawatta claimed by Rajapaksage Baba, Nedungodahena, &c., sold by the Crown, Julampitiyawatta claimed by Rajapaksage Baba, Nedungodawatta (private), Julampitiyawatta claimed by Rajapaksage Baba, the Heendola; on the west by the boundary of the Matara District.

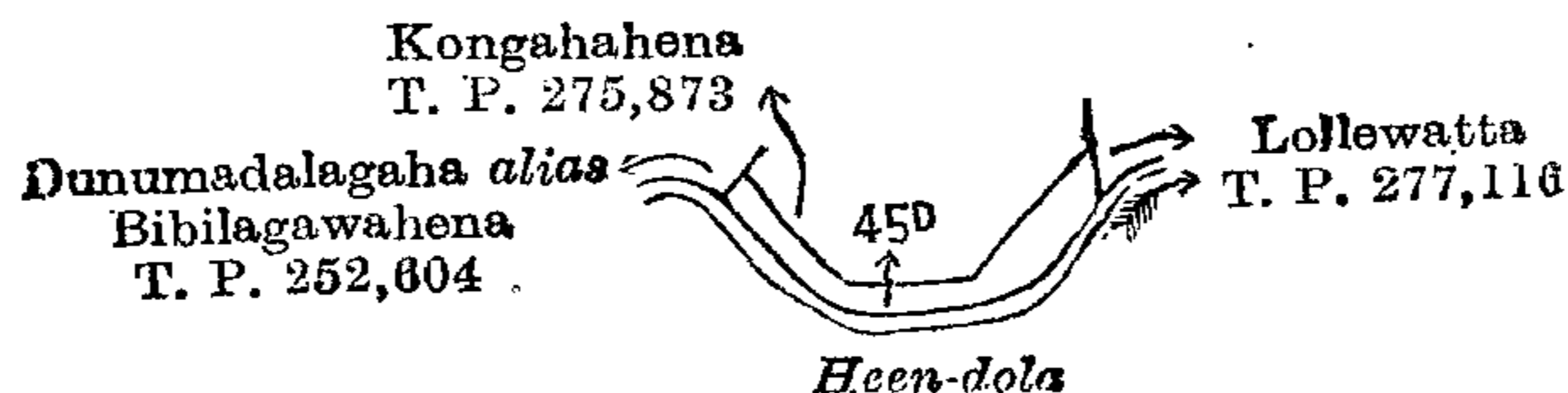
[For Diagram see page 116.]

## II.—Preliminary plan 163.

Situation: Walasmulla village in West Giruwa pattu of Hambantota District.

Lot.	Name of Land.	Extent, A. R. P.
45d ..	Kongahahena (reservation for stream) ..	.. 0 1 29

and bounded as follows: on the north by Kongahahena sold by the Crown (T. P. 275,873); on the east by Lollewatta sold by the Crown (T. P. 277,116); on the south by the Heendola; on the west by Dunumadalagaha *alias* Bibilagawahena sold by the Crown (T. P. 252,604).



Surveyor-General's Office,  
Colombo, October 17, 1911.

Scale of 8 Chains to an Inch.

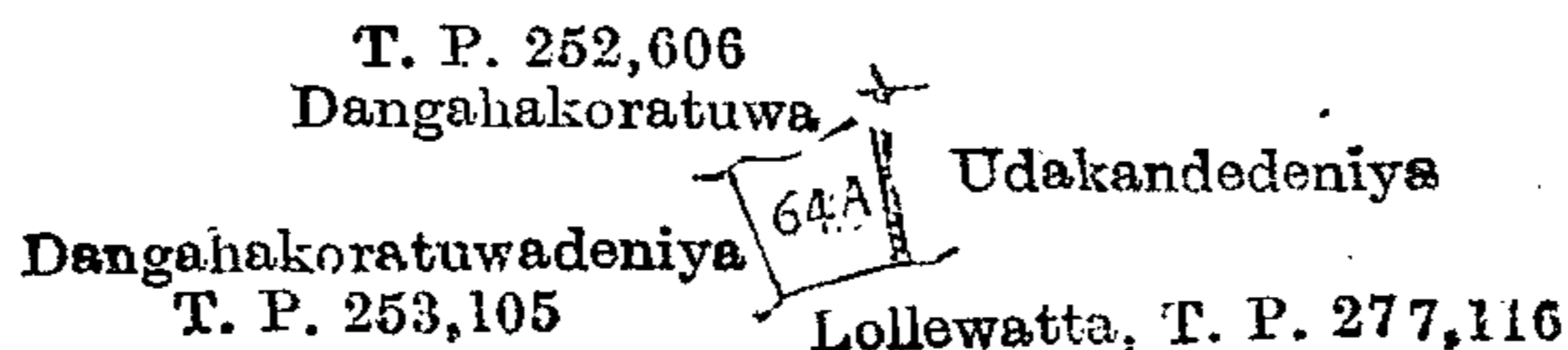
A. H. G. DAWSON,  
for Surveyor-General.

## III.—Preliminary plan 163.

Situation: Walasmulla village in West Giruwa pattu of Hambantota District.

Lot.	Name of Land.	Extent, A. R. P.
64a ..	Udakandewewa (tank and bund) ..	.. 0 1 25

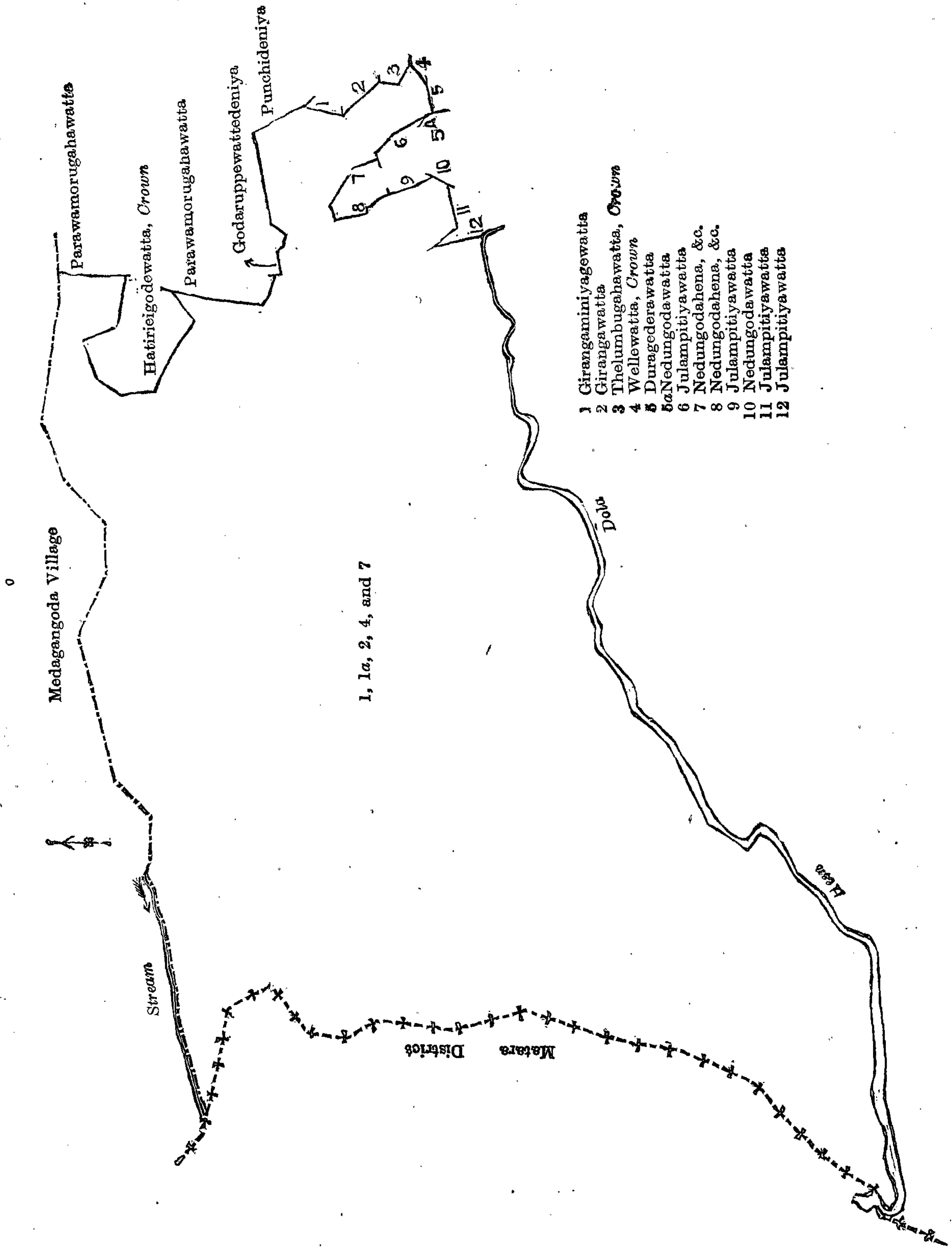
and bounded as follows: on the north by Dangahakoratuwa sold by the Crown (T. P. 252,606); on the east by Udakandedeniya claimed by Maddumage Dingiya; on the south by Lollewatta sold by the Crown (T. P. 277,116); on the west by Dangahakoratuwadeniya sold by the Crown (T. P. 253,105).



Surveyor-General's Office,  
Colombo, October 17, 1911.

Scale of 8 Chains to an Inch.

A. H. G. DAWSON,  
for Surveyor-General.



1, 1a, 2, 4, and 7

Surveyor-General's Office,  
Colombo, October 17, 1911.

Scale of 8 Chains to an Inch.

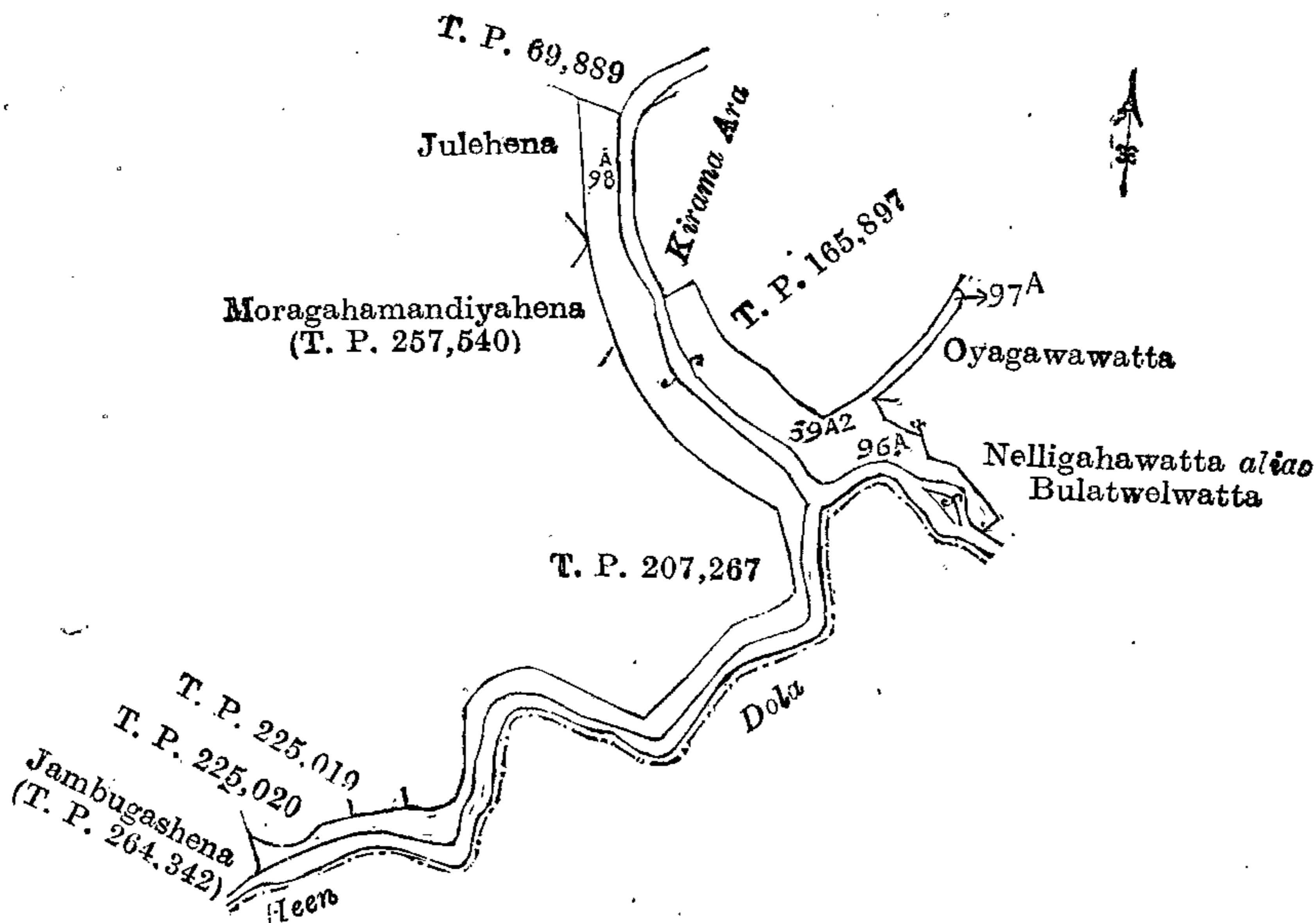
A. H. G. DAWSON,  
for Surveyor-General.

IV.—Preliminary plan 163.

Situation : Walasmulla village in West Giruwa pattu of Hambantota District.

Lot.	Name of Land.	Extent, A. R. P.
59a2	Jambugashena (reservation for stream)	2 2 11
96a	Nelligahawatta <i>alias</i> Bulatwelawatta (reservation for Kirama-ara)	0 1 2
97a	Halpanwalawattakoratuwa (reservation for path)	0 0 9
98a	Julehena (reservation for Kirama-ara)	0 1 13
		3 0 35

and bounded as follows : on the north by T. P. 69,889, the Kirama-ara, T. P. 165,897 ; on the east by Oyagawawatta sold by the Crown ; Nelligahawatta *alias* Bulatwelawatta claimed by Sunderaperuma Patiranaage Babehami ; on the south by the Heendola ; on the west by Jambugashena sold by the Crown (T. P. 264,342), T. Ps. 225,020, 225,019, 207,267, Moragahamandiyehena sold by the Crown (T. P. 257,540), Julehena sold by the Crown.



Surveyor-General's Office,  
Colombo, October 17, 1911.

Scale of 8 Chains to an Inch.

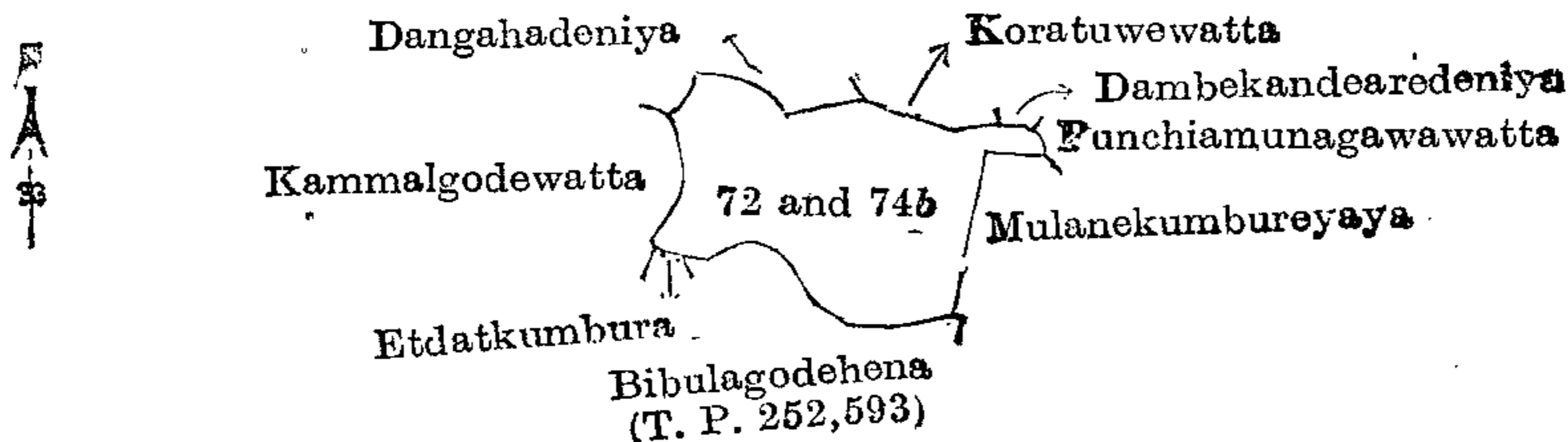
A. H. G. DAWSON,  
for Surveyor-General.

V.—Preliminary plan 163.

Situation : Walasmulla village in West Giruwa pattu of Hambantota District.

Lot.	Name of Land.	Extent, A. R. P.
72	Indiketiwewa	1 3 29
74b	Katuimbuledeniyakumbura (reservation for tank bund)	0 1 38
		2 1 27

and bounded as follows : on the north by Dangahadeniya claimed by Kirindekandage Simandirisa and others, Koratuwewatta claimed by ditto, Dambekandaredeniya claimed by Ragamunige Baiya and others ; on the east by Punchiamunagawawatta sold by the Crown, Mulanekumbureyaya claimed by Edirimanage Geena and others ; on the south by Bibulagodehena sold by the Crown (T. P. 252,593), Etdatkumbura claimed by Kirindekandage Simandirisa and others ; on the west by Kammalgodewatta claimed by Maddumage Dingia.



Surveyor-General's Office,  
Colombo, October 17, 1911.

Scale of 8 Chains to an Inch.

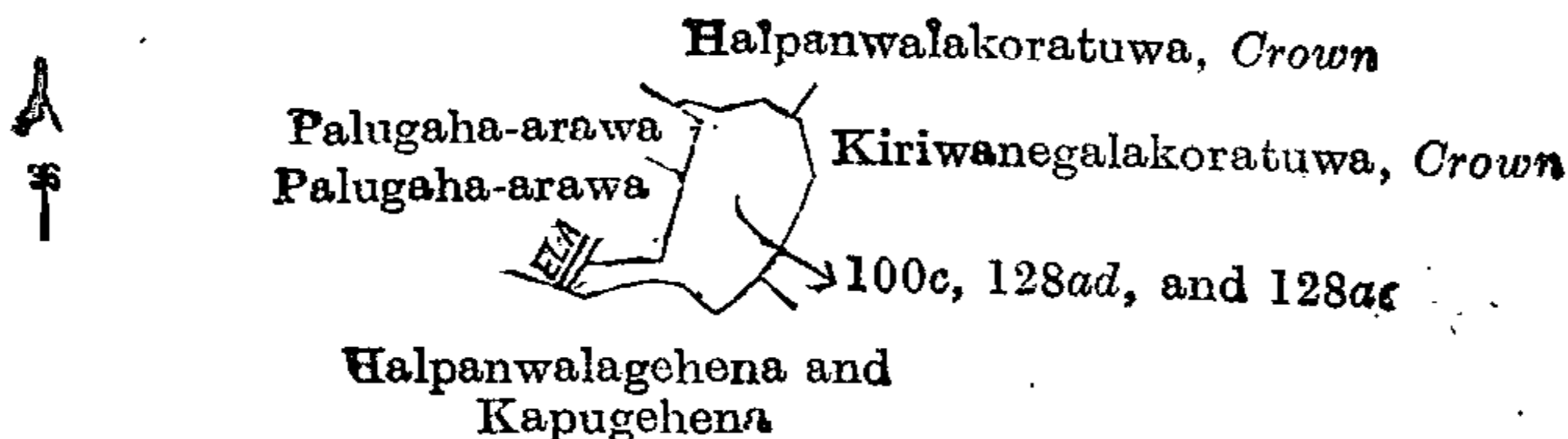
A. H. G. DAWSON,  
for Surveyor-General.

VI.—Preliminary plan 163.

Situation : Walasmulla village in West Giruwa pattu of Hambantota District.

Lot.	Name of Land.	Extent, A. R. P.
100c	Palugaha-arawewewa (tank bund)	0 0 8
128ad	Palugaha-arawa	0 0 15
128ae	Palugaha-arawewewa (tank and part of bund)	0 2 33
		0 3 16

and bounded as follows : on the north by Halpanwalakoratuwa claimed by the Crown ; on the east by Kiriwanegalakoratuwa claimed by the Crown ; on the south by Halpanwalagehena and Kapugehena sold by the Crown ; on the west by an ela, Palugaha-arawa claimed by Arambage Davith, Palugaha-arawa claimed by Denagama Temple.



Surveyor-General's Office,  
Colombo, October 17, 1911.

Scale of 8 Chains to an Inch.

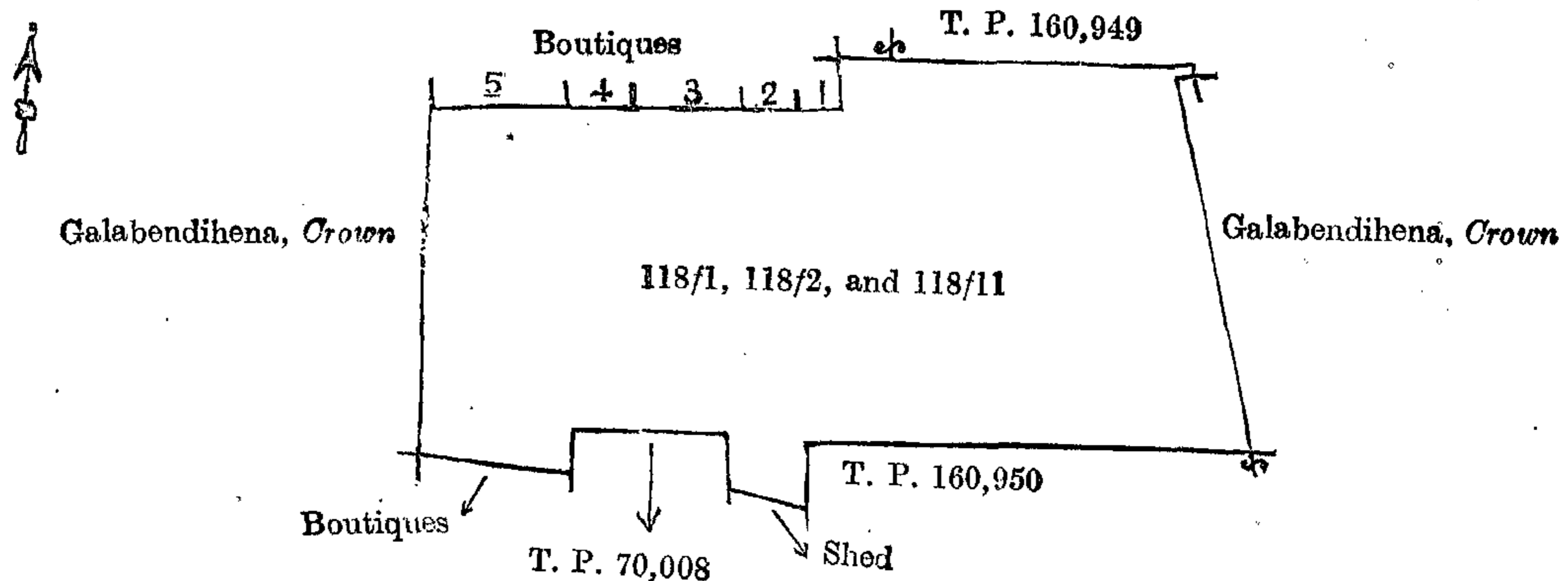
A. H. G. DAWSON,  
for Surveyor-General.

## VII.—Preliminary plan 163.

Situation : Walasmulla village in West Giruwa pattu of Hambantota District.

Lot.	Name of Land.	Extent, A. R. P.
118/1	Market premises	0 0 1.25
118/2	Do.	0 0 0.08
118/11	Galabendihena (market premises)	0 1 11.70
		0 1 13.03

and bounded as follows : on the north by boutiques claimed by Ganhwage Thewis Appu, Galebendihena (step) claimed by L. S. Karalanchihamy, Galebendihena (step) claimed by D. Hewage Akonis Appu, Galebendihena (step) claimed by H. Don Mathi de Silva, Galebendihena (step) claimed by Balage Babappu, Galebendihena (part of boutique and step) claimed by G. Hewage Thevis Appu, T. P. 160,949 ; on the east by Galabendihena claimed by the Crown ; on the south by T. P. 160,950, a shed claimed by Don Diyonis Gunasekera Vellapuli, T. P. 70,008, boutiques claimed by Don Diyonis Gunasekera Vellappuli ; on the west by Galabendihena claimed by the Crown.



Surveyor-General's Office,  
Colombo, October 17, 1911.

Scale of 1 Chain to an Inch.

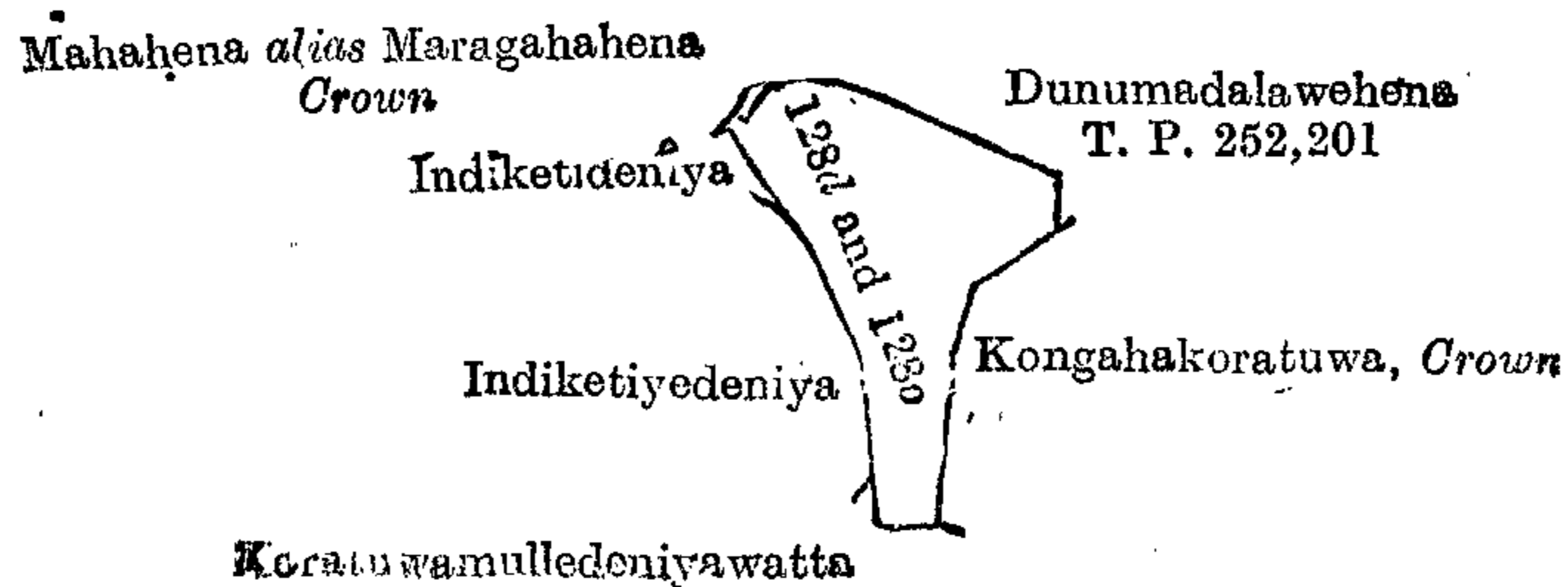
A. H. G. DAWSON,  
for Surveyor-General.

## VIII.—Preliminary plan 163.

Situation : Walasmulla village in West Giruwa pattu of Hambantota District.

Lot.	Name of Land.	Extent, A. R. P.
128d	Kumbalewewa (tank and bund)	1 3 38
128e	Indiketiyewewa (part of tank)	0 0 15
		2 0 13

and bounded as follows : on the north by Dunumadalawehena sold by the Crown (T. P. 252,201) ; on the east by Kongahakoratuwa claimed by the Crown ; on the south by Koratuwamulledeniya watta sold by the Crown ; on the west by Indiketiyedeniya claimed by Don Hendrick, Indiketideniya claimed by Wijewickramage Don Samel, Mahahena alias Maragahahena claimed by the Crown.



Surveyor-General's Office,  
Colombo, October 17, 1911.

Scale of 8 Chains to an Inch.

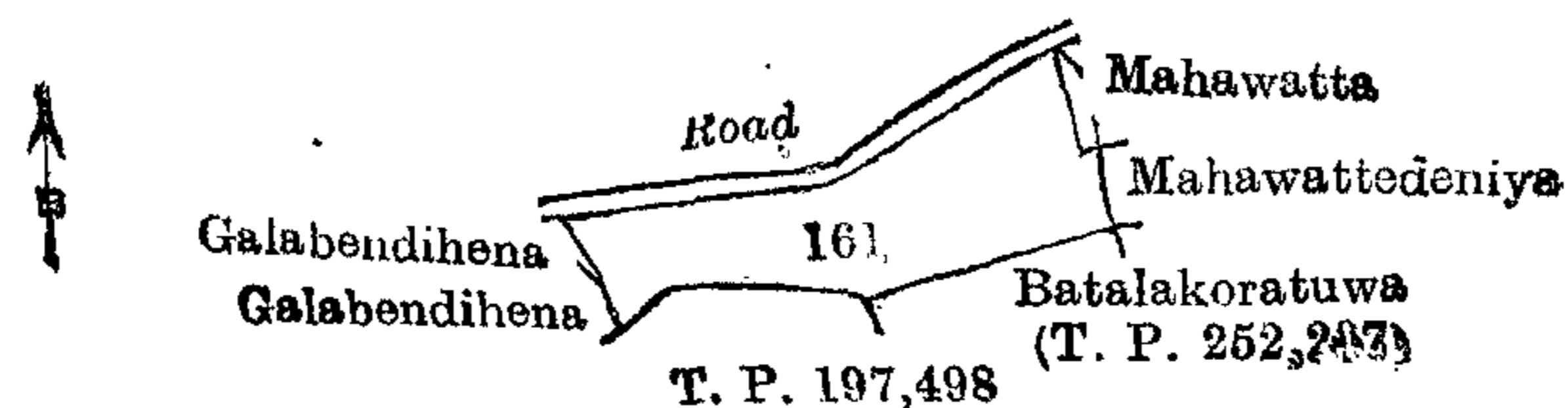
A. H. G. DAWSON,  
for Surveyor-General.

## IX.—Preliminary plan 163.

Situation : Walasmulla village in West Giruwa pattu of Hambantota District.

Lot.	Name of Land.	Extent, A. R. P.
161	Dambagaswewa (tank)	1 3 10

and bounded as follows : on the north by a road ; on the east by Mahawatta sold by the Crown, Mahawattedeniya sold by the Crown ; on the south by Batalakoratuwa sold by the Crown (T. P. 252,207), T. P. 197,498 ; on the west by Galabendihena sold by the Crown.



Surveyor-General's Office,  
Colombo, October 17, 1911.

Scale of 8 Chains to an Inch.

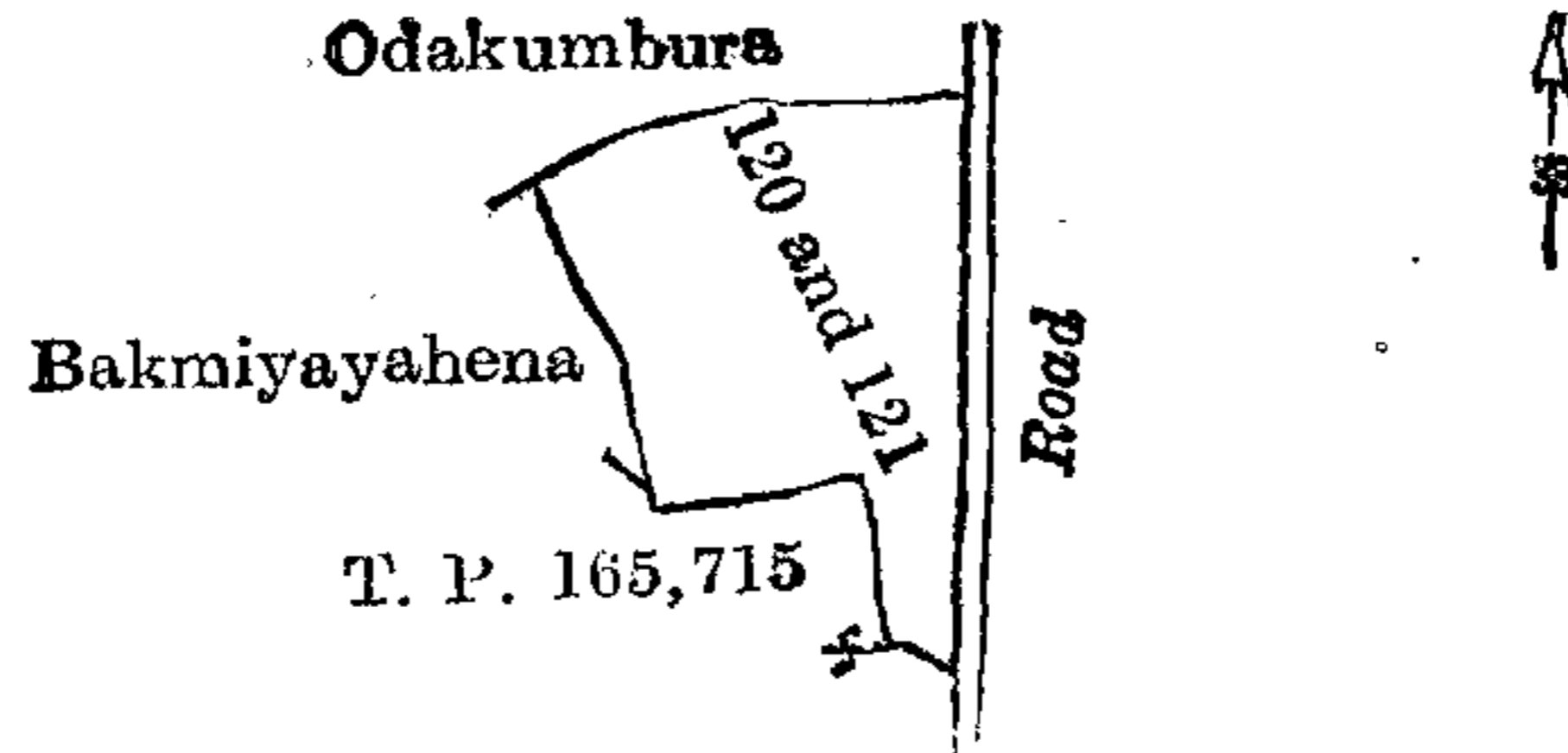
A. H. G. DAWSON,  
for Surveyor-General.

X.—Preliminary plan 163.

Situation : Walasmulla village in West Giruwa pattu of Hambantota District.

Lot.	Name of Land.	Extent, A. R. P.
120	Tanayamawatta	1 1 32
121	Do.	0 3 5
		2 0 37

and bounded as follows : on the north by Odakumbura claimed by Don Gunarat; on the east by a road ; on the south by T. P. 165,715 ; on the west by Bakmiyayahena sold by the Crown.



Surveyor-General's Office,  
Colombo, October 17, 1911.

Scale of 8 Chains to an Inch.

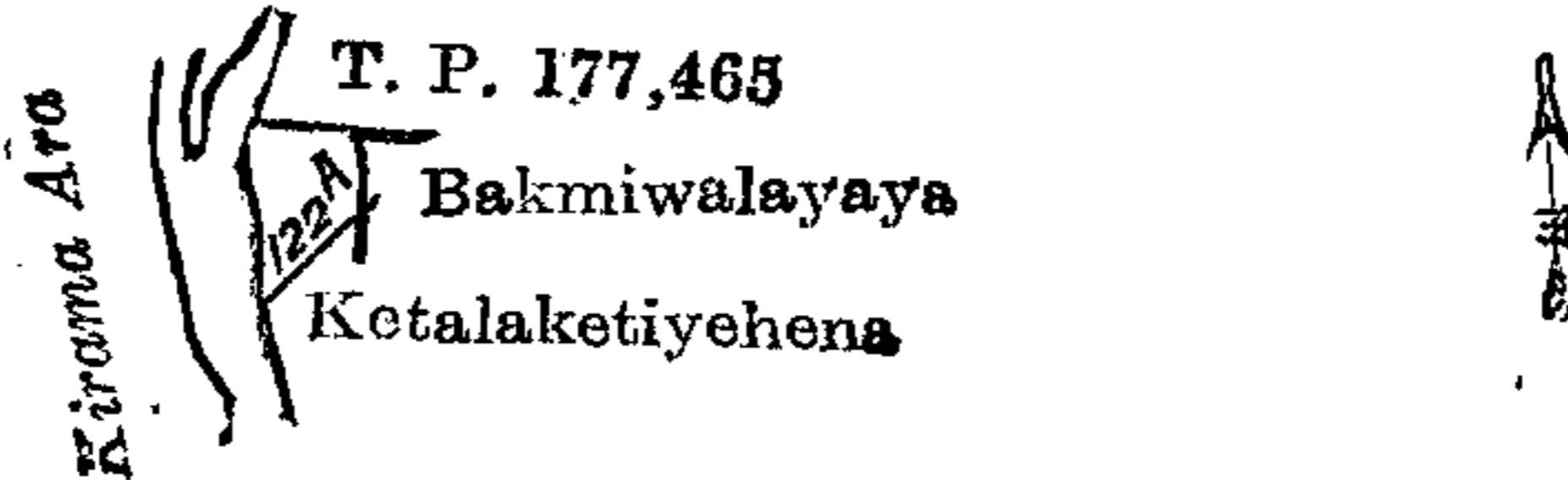
A. H. G. DAWSON,  
for Surveyor-General.

XI.—Preliminary plan 163.

Situation : Walasmulla village in West Giruwa pattu of Hambantota District.

Lot.	Name of Land.	Extent, A. R. P.
122a	Bakmiwalayaya	0 0 35

and bounded as follows : on the north by T. P. 177,465 ; on the east by Bakmiwalayaya sold by the Crown ; on the south by Ketalaketiyehena claimed by Gardiyamanawaduge Girigoris de Silva ; on the west by the Kirama-ara.



Surveyor-General's Office,  
Colombo, October 17, 1911.

Scale of 8 Chains to an Inch.

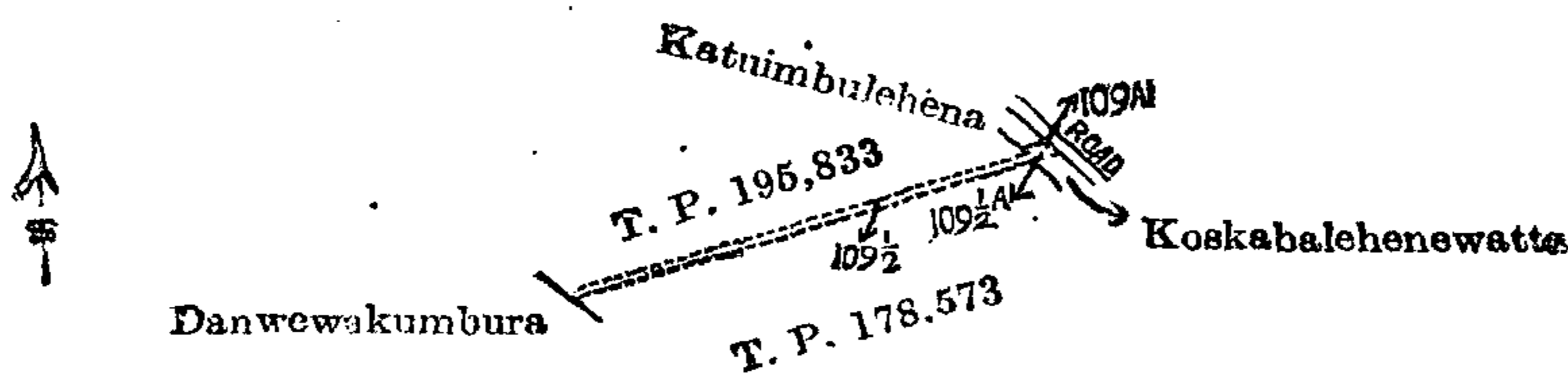
A. H. G. DAWSON,  
for Surveyor-General.

XII.—Preliminary plan 163.

Situation : Walasmulla village in West Giruwa pattu of Hambantota District.

Lot.	Name of Land.	Extent, A. R. P.
109a1	Present path	0 0 1
109 $\frac{1}{2}$	Footpath	0 0 19
109 $\frac{1}{2}$ a	Do.	0 0 1
		0 0 21

and bounded as follows : on the north by T. P. 195,833, Katuimbulehena claimed by Alfred Jayawardena ; on the east by a road ; on the south by Koskabalehenewatta claimed by Marambage Amaris, T. P. 178,573 ; on the west by Danwewakumbura claimed by Polonmaruwa Pansala.



Surveyor-General's Office,  
Colombo, October 17, 1911.

Scale of 8 Chains to an Inch.

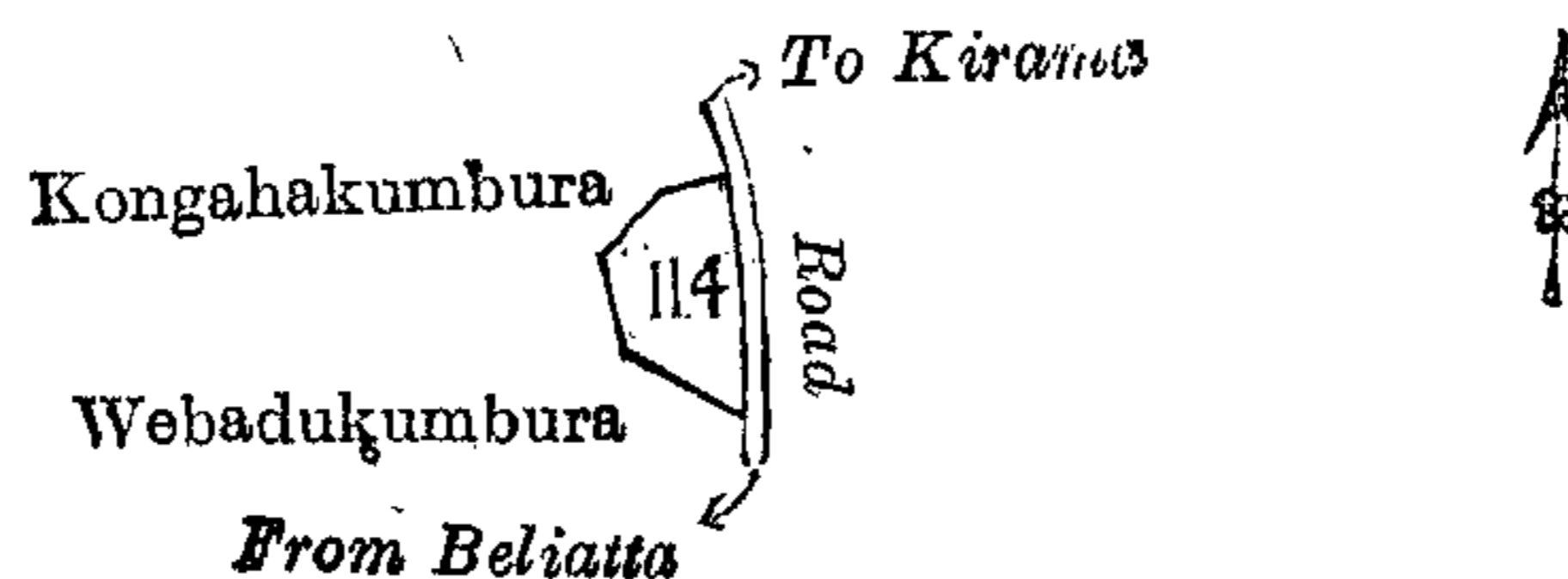
A. H. G. DAWSON,  
for Surveyor-General.

XIII.—Preliminary plan 163.

Situation : Walasmulla village in West Giruwa pattu of Hambantota District.

Lot.	Name of Land.	Extent, A. R. P.
114	Thanayamawatta	0 1 22

and bounded as follows : on the north by Kongahakumbura claimed by Wadigawage Don Gunawale ; on the east by the road from Kirama to Beliatta ; on the south and west by Webadakumbura claimed by Don Samel Abeywickrama.



Surveyor-General's Office,  
Colombo, October 17, 1911.

Scale of 8 Chains to an Inch.

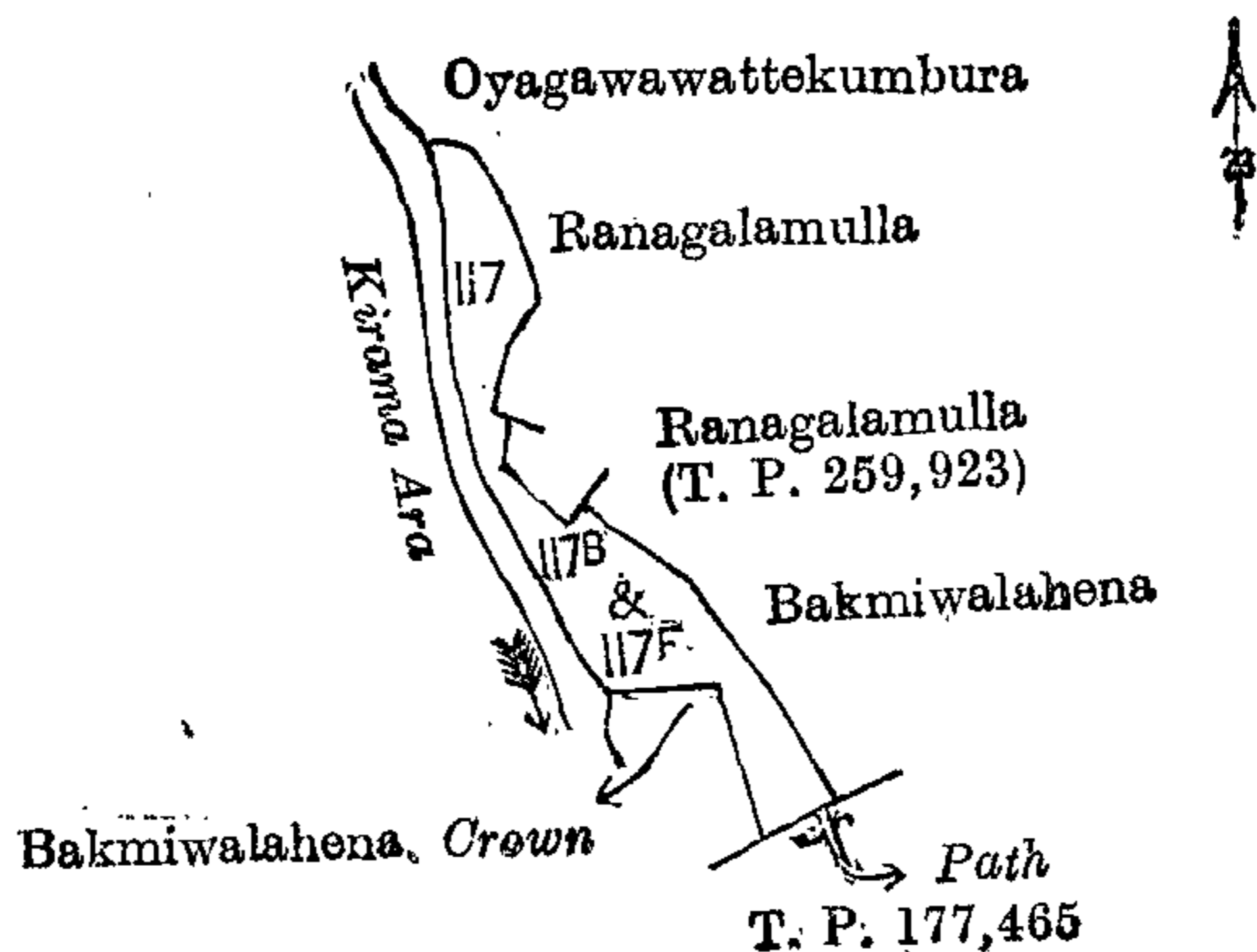
A. H. G. DAWSON,  
for Surveyor-General.

XIV.—Preliminary plan 163.

Situation : Walasmulla village in West Giruwa pattu of Hambantota District.

Lot.	Name of Land.	Extent, A. R. P.
117	Rinamahahena (reservation for stream)	0 2 14
117b	Do. ( do. )	0 2 4
117f	Bakmiwalahena( do. )	0 1 22
		1 2 0

and bounded as follows : on the north by Oyagawawattekumbura claimed by Don Gunarat, Police Officer and others, Ranagalamulla claimed by ditto ; on the east by Ranagalamulla sold by the Crown (T. P. 259,923), Bakmiwalahena sold by the Crown ; on the south by T. P. 177,465, Bakmiwalahena claimed by the Crown ; on the west by the Kirama-ara.



Surveyor-General's Office,  
Colombo, October 17, 1911.

Scale of 8 Chains to an Inch.

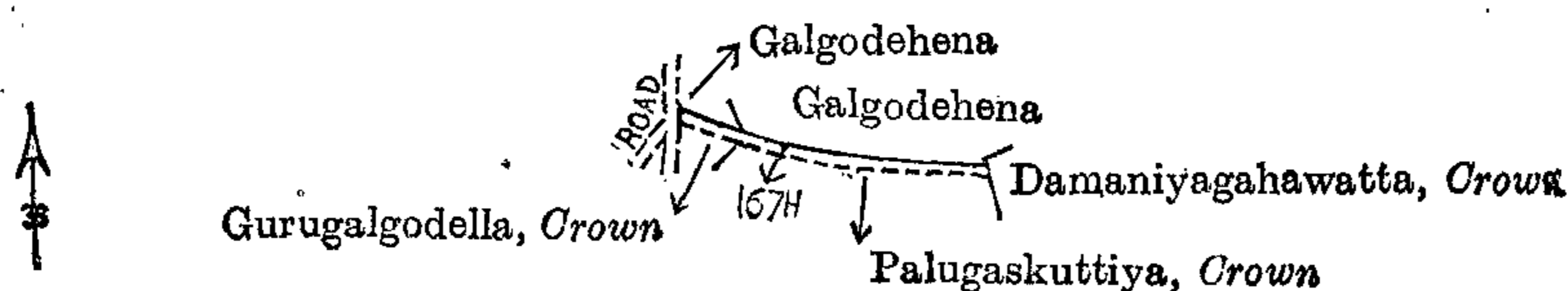
A. H. G. DAWSON,  
for Surveyor-General.

XV.—Preliminary plan 163.

Situation : Walasmulla village in West Giruwa pattu of Hambantota District.

Lot.	Name of Land.	Extent, A. R. P.
167h	Gurugalgodella (private road)	0 0 20

and bounded as follows : on the north by Galgodehena sold by the Crown ; on the east by Daminiyagahawatta claimed by the Crown ; on the south by Palugaskuttiya claimed by the Crown, Gurugalgodella claimed by the Crown ; on the west by a road.



Surveyor-General's Office,  
Colombo, October 17, 1911.

Scale of 8 Chains to an Inch.

A. H. G. DAWSON,  
for Surveyor-General.

XVI.—Preliminary plan 163.

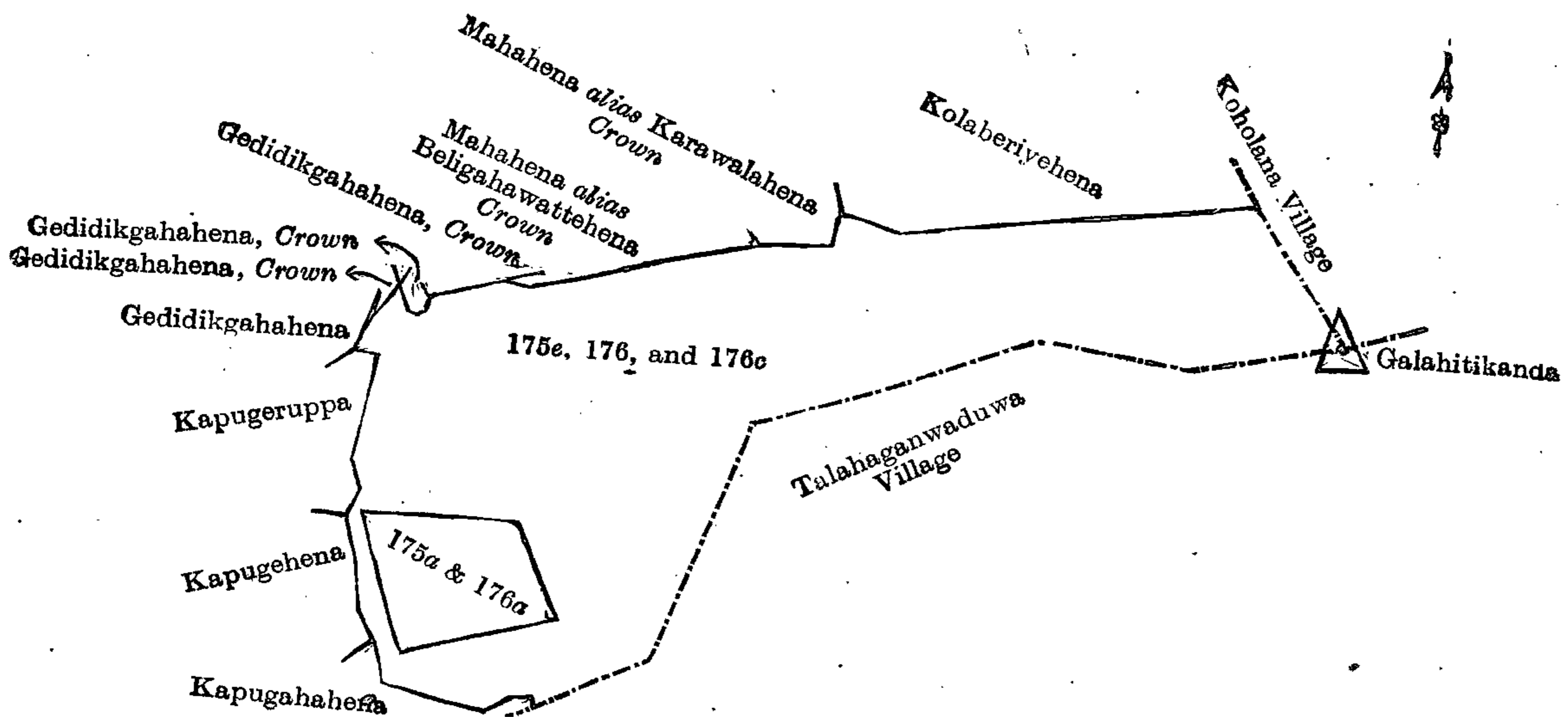
Situation : Walasmulla village in West Giruwa pattu of Hambantota District.

Lot.	Name of Land.	Extent, A. R. P.
175e	Kapugehena	3 0 7
176	Karuwalahena	15 2 9
176c	Pokunehena alias Gedarawattehena	1 2 14
		20 0 30

and bounded as follows : on the north by Gedidikgahahena claimed by the Crown, Mahahena alias Beligahawattehena claimed by the Crown, Mahahena alias Karuwalahena claimed by the Crown, Kolaberiyehehena sold by the Crown ; on the east by the village limit of Koholana ; on the south by the village limit of Talahaganwaduwa, Kapugahahena sold by the Crown ; on the west by Kapugahahena sold by the Crown, Kapugehena sold by the Crown, Kapugeruppa sold by the Crown, Gedidikgahahena sold by the Crown.

NOTE.—The following lots lying within the above boundaries are excluded from this order, and their aggregate acreage of 2 acres is not included in the acreage of 20 acres and 30 perches given above :—

Lot.	Name of Land.	Extent, A. R. P.
175a	Pinhena (T. P. 252,208)	1 2 0
176a	Pokunehena (T. P. 252,208)	0 2 0
		2 0 0



Surveyor-General's Office,  
Colombo, October 17, 1911.

Scale of 8 Chains to an Inch.

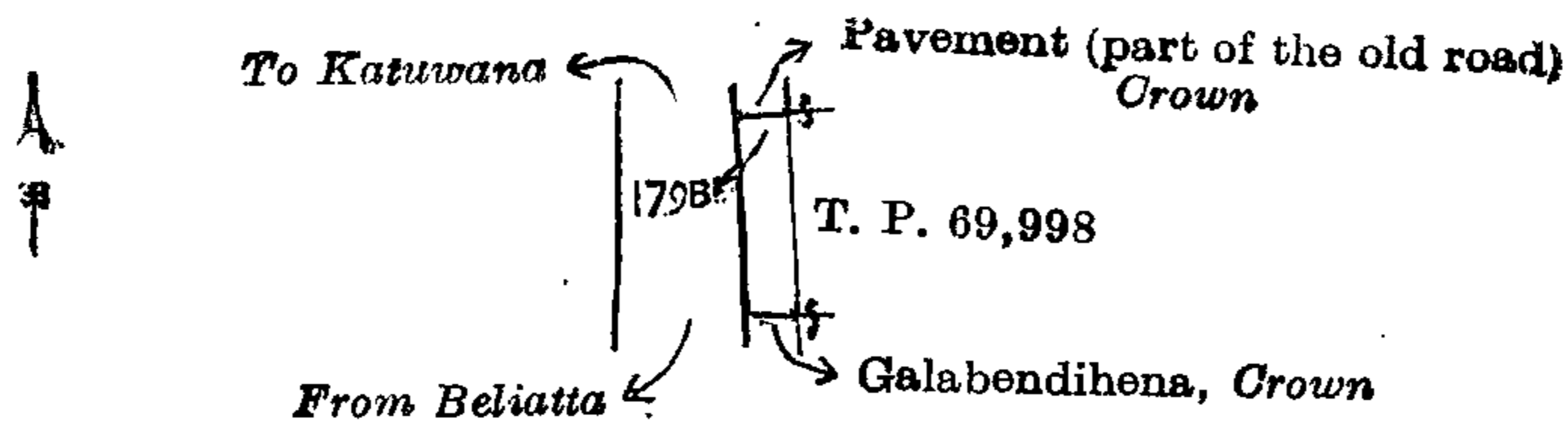
A. H. G. DAWSON,  
for Surveyor-General.

XVII.—Preliminary plan 163.

Situation : Walasmulla village in West Giruwa pattu of Hambantota District.

Lot.	Name of Land.	Extent, A. R. P.
179b	Galabendihena (part of the old road)	0 0 0.85

and bounded as follows: on the north by a pavement (part of the old road) claimed by the Crown; on the east by T. P. 69,998; on the south by Galabendihena claimed by the Crown; on the west by the road from Beliatta to Katuwana.



Surveyor-General's Office,  
Colombo, October 17, 1911.

Scale of 1 Chain to an Inch.

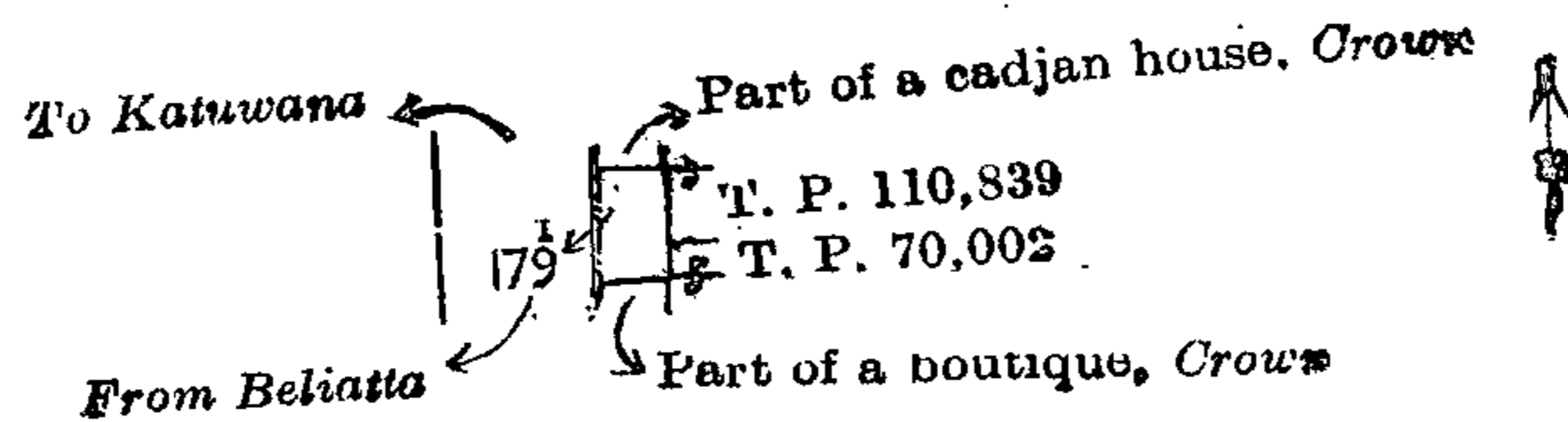
A. H. G. DAWSON,  
for Surveyor-General.

XVIII.—Preliminary plan 163.

Situation : Walasmulla village in West Giruwa pattu of Hambantota District.

Lot.	Name of Land.	Extent, A. R. P.
179i	Galabendihena (part of the old road)	0 0 0.47

and bounded as follows: on the north by part of a cadjan house claimed by the Crown; on the east by T. Ps. 110,839 and 70,002; on the south by part of a boutique claimed by the Crown; on the west by the road from Beliatta to Katuwana.



Surveyor-General's Office,  
Colombo, October 17, 1911.

Scale of 1 Chain to an Inch.

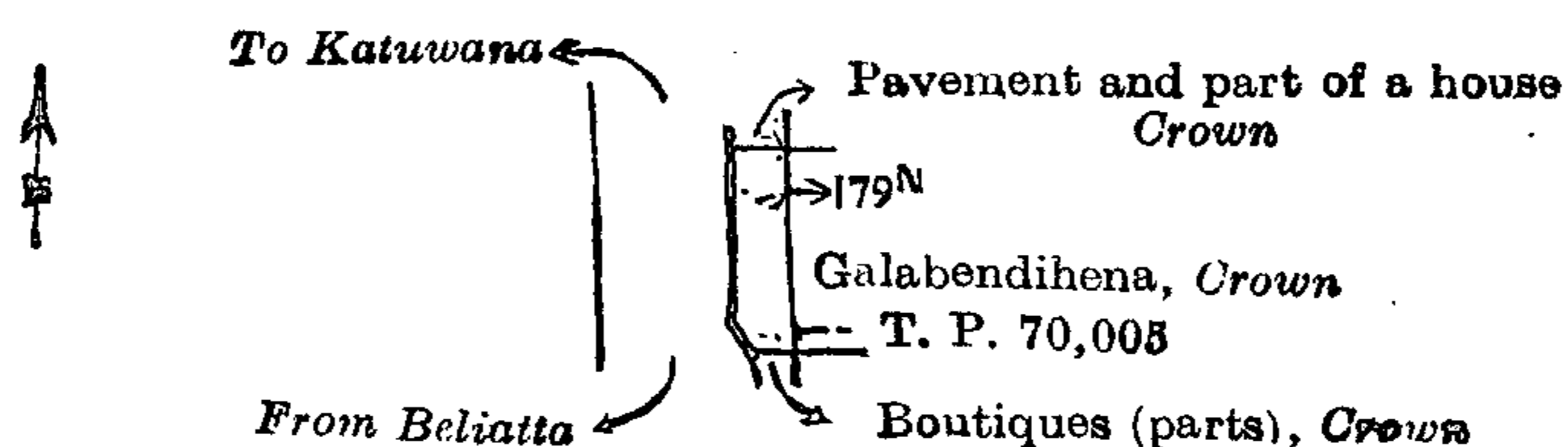
A. H. G. DAWSON,  
for Surveyor-General.

XIX.—Preliminary plan 163.

Situation : Walasmulla village in West Giruwa pattu of Hambantota District.

Lot.	Name of Land.	Extent, A. R. P.
179n	Galabendihena (part of the old road)	0 0 1.04

and bounded as follows: on the north by a pavement and part of a house claimed by the Crown; on the east by Galabendihena claimed by the Crown, T. P. 70,005; on the south by parts of boutiques claimed by the Crown; on the west by the road from Beliatta to Katuwana.



Surveyor-General's Office,  
Colombo, October 17, 1911.

Scale of 1 Chain to an Inch.


A. H. G. DAWSON,  
for Surveyor-General.

## XX.—Preliminary plan 163.

Situation : Walasmulla village in West Giruwa pattu of Hambantota District.

Lot.	Name of Land.	Extent, A. R. P.
F79o	Parts of boutiques (encroachment on the old road)	0 0 0.68

and bounded as follows : on the north by parts of boutiques claimed by the Crown ; on the east by T.P. 70,005 ; on the south by parts of boutiques claimed by the Crown ; on the west by the road from Beliatta to Katuwana.



Surveyor-General's Office,  
Colombo, October 17, 1911.

Scale of 1 Chain to an Inch.

A. H. G. DAWSON,  
for Surveyor-General

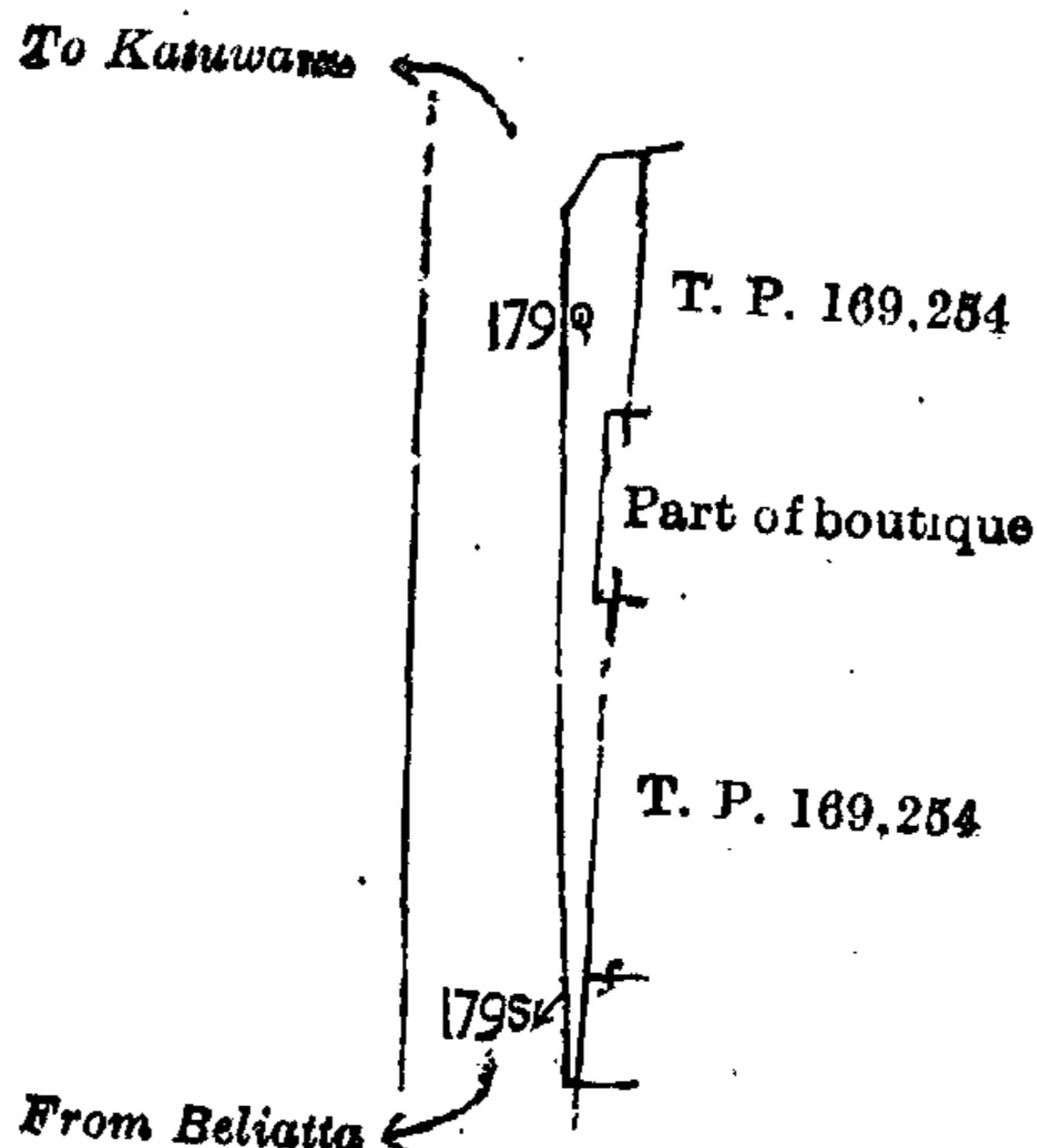
## XXI.—Preliminary plan 163.

Situation : Walasmulla village in West Giruwa pattu of Hambantota District.

Lot.	Name of Land.	Extent, A. R. P.
179g	Galabendihena (part of the old road)	0 0 2.40
179s	Part of boutique (encroachment on the old road)	0 0 0.09

0 0 2.49

and bounded as follows : on the north by the road from Katuwana to Beliatta ; on the east by T. P. 169,254, part of boutique claimed by O. L. M. Ismail Lebbe Marikar, T. P. 169,254 ; on the south and west by the road from Beliatta to Katuwana.



Surveyor-General's Office,  
Colombo, October 17, 1911.

Scale of 1 Chain to an Inch.

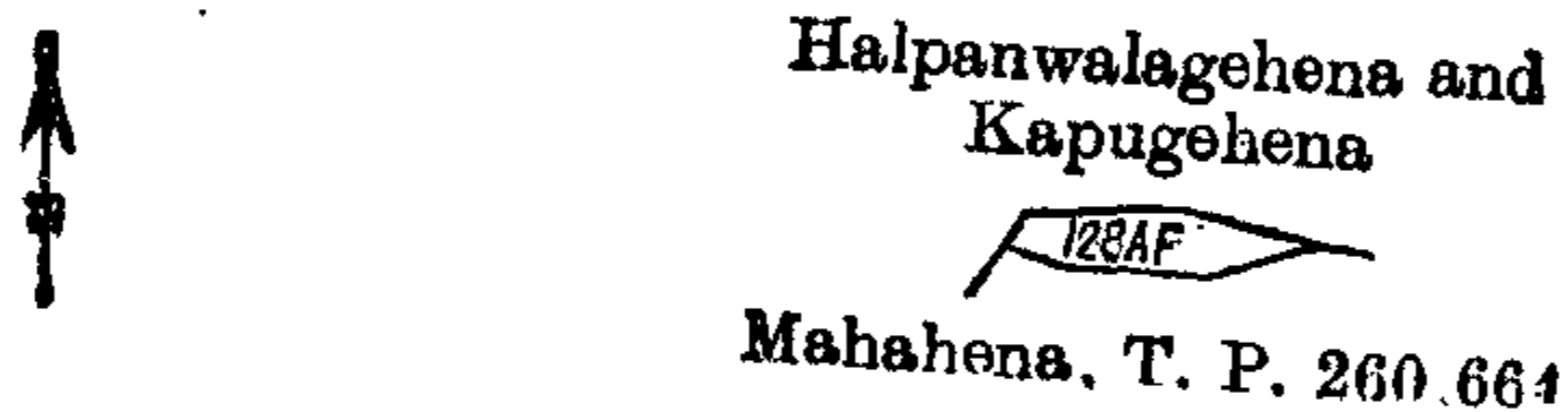
A. H. G. DAWSON,  
for Surveyor-General

## XXII.—Preliminary plan 163.

Situation : Walasmulla village in West Giruwa pattu of Hambantota District.

Lot.	Name of Land.	Extent, A. R. P.
128af	Mahahena alias Pinnaketiyehehena	0 0 24

and bounded as follows : on the north and east by Halpanwalagehena and Kapugehena sold by the Crown ; on the south by Mahahena sold by the Crown (T. P. 260,664) ; on the west by Halpanwalagehena and Kapugehena sold by the Crown



Surveyor-General's Office,  
Colombo, October 17, 1911.

Scale of 8 Chains to an Inch.

A. H. G. DAWSON,  
for Surveyor-General

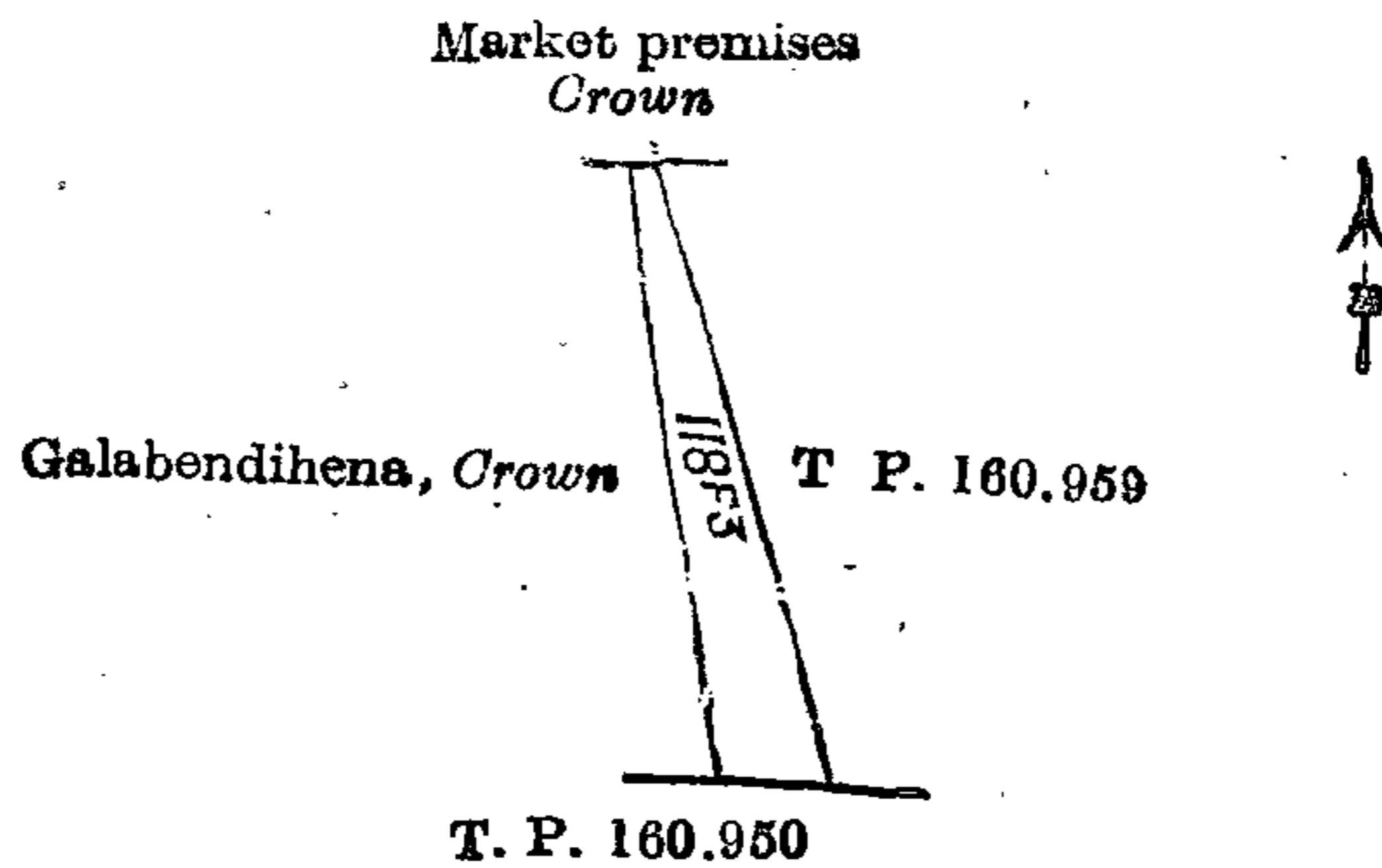
## XXIII.—Preliminary plan 163.

Situation : Walasmulla village in West Giruwa pattu of Hambantota District.

Lot.	Name of Land.	Extent, A. R. P.
118f3	Galabendihena	0 0 2.09

and bounded as follows : on the north by the market premises claimed by the Crown ; on the east by T. P. 160,950 ; on the south by T. P. 160,950 ; on the west by Galabendihena (market premises) claimed by the Crown.





Surveyor-General's Office,  
Colombo, October 17, 1911.

Scale of 1 Chain to an Inch.

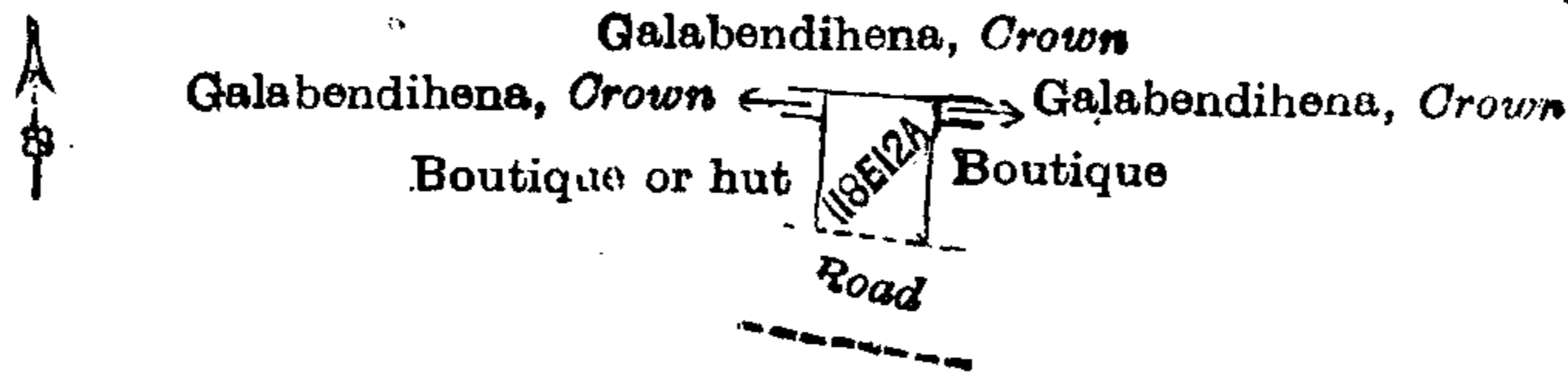
A. H. G. DAWSON,  
for Surveyor-General.

XXIV.—Preliminary plan 163.

Situation : Walasmulla village in West Giruwa pattu of Hambantota District.

Lot.	Name of Land.	Extent, A. R. P.
118e12a	Galabendihena (reserved)	0 0 1.40

and bounded as follows : on the north by Galabendihena claimed by the Crown ; on the east by Galabendihena claimed by the Crown, a boutique claimed by Manawaduge Kathonis de Silva ; on the south by a road ; on the west by a boutique or hut claimed by Piloris Amaraweera, Galabendihena claimed by the Crown.



Surveyor-Generals' Office,  
Colombo, October 17, 1911.

Scale of 1 Chain to an Inch.

A. H. G. DAWSON,  
for Surveyor-General.

XXV.—Preliminary plan 163.

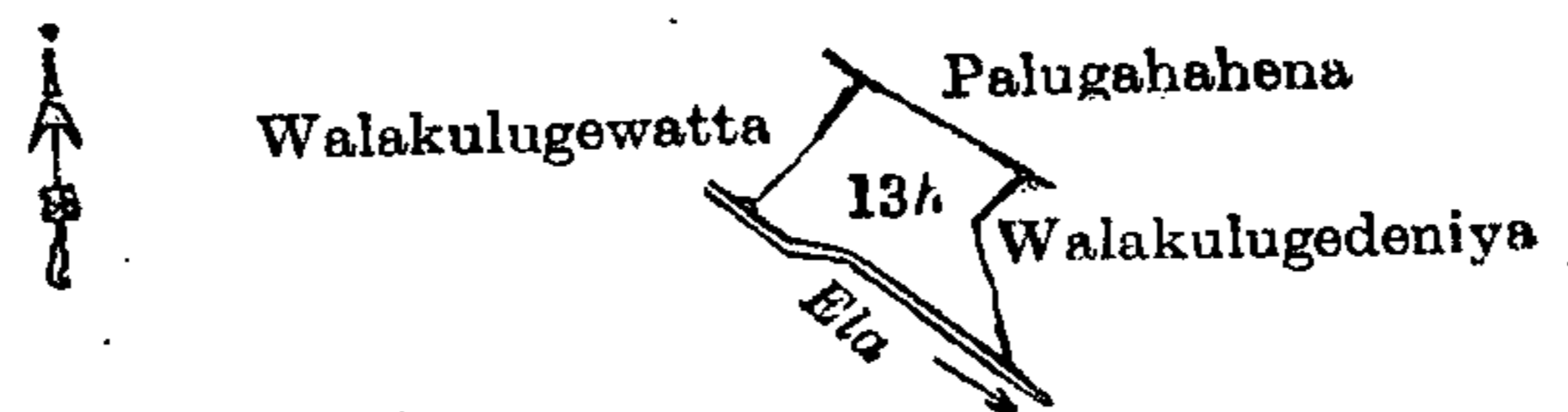
Situation : Walasmulla village in West Giruwa pattu of Hambantota District.

Lot.	Name of Land.	Extent, A. R. P.
13h	Walakulugedeniyehena	0 3 7

and bounded as follows : on the north by Palugahahena sold by Crown ; on the east by Walakulugedeniya sold by the Crown ; on the south by an ela ; on the west by Walakulugewatta sold by the Crown.

November 12, 1912.

W. E. WAIT,  
Special Officer.



Surveyor-General's Office,  
Colombo, October 12, 1912.

Scale of 8 Chains to an Inch.

A. H. G. DAWSON,  
for Surveyor-General.

Hambantota S. O. No. 885.

Order under Section 2 of "The Waste Lands Ordinances of 1897, 1899, 1900, and 1903,"  
declaring Lands to be Crown Property.

In the matter of the lands commonly called or known as Malapellandakelekarangahawalayaya, &c., situate in the village of Beminiyanwila, in the East Giruwa pattu of the Hambantota District, in the Southern Province, and of "The Waste Lands Ordinances of 1897, 1899, 1900, and 1903."

THE notice required by section 1 of "The Waste Lands Ordinances of 1897, 1899, 1900, and 1903," having been duly published in manner prescribed by that section in respect of the above-named lands (*vide* Notice No. 4,297), and no claim having been made to the said lands or to any interest therein within the period of three months from the date specified in the said notice, I, Walter Ernest Wait, Special Officer appointed under section 28 of the said Ordinances, under and by virtue of the powers vested in me in that behalf by section 2 of the said Ordinances, do hereby on October 28, 1912, order and declare that the said lands, as more fully described herein below, situate in the village of Beminiyanwila, in the East Giruwa pattu of the Hambantota District, in the Southern Province, and shown as lots 1, 1e, 1d, 3, 5a, 6, 7a1, 7a2, 7a4, 7a5, 7a6, 8, 9a, 9b, 38a, 38b, 39, 39a, 39b, 40, 50, 50a, 50c, 50d, 50f, 50h, 50j, 50k, 51, 55, 56, 57, 5d, 11a, 12, 12d, 13a, 14a, 12a, 2, 19, 20, 20a, 21, 22, 26, 31, 32, 35, 35b, 36a, 58, 58b, 58d, 43, 52, 53, 54 in preliminary plan 465 and in the annexed diagrams, and containing in extent 1,377 acres and 33 perches, are the property of the Crown.

## Description of the Lands referred to.

The following lots situated in the village of Beminiyanwila, in the East Giruwa pattu of the Hambantota District, in the Southern Province, as described in the annexed diagrams :—

## I.—Preliminary plan 465.

Situation : Beminiyanwila village in East Giruwa pattu of Hambantota District.

Lot.	Name of Land.	Extent, A. R. P.
1	Malapellandakelekarangahawalayaya	751 1 16
1c	Malapalalandekele (reservation for channel)	0 1 6
1d	Malapalalanda (reservation for road)	0 0 8
3	Valilanda (reservation for channel)	5 0 30
5a	Ela-addarabedda (reservation for channel)	4 3 38
6	Deweniwewa (tank)	4 2 10
7a1	Palamuweniwewakumbura (reservation for channel)	0 1 6
7a2	Do. (reservation for bund)	0 1 37
7a4	Hikgahalandakele (reservation for channel)	0 0 35
7a5	Do. (road reservation)	0 1 18
7a6	Do. (do.)	0 1 23
8	Palamuweniwewa	5 2 13
9a	Malapalalanda (reservation for channel)	0 1 0
9l	Malapalalanda (road reservation)	0 0 7
38a	Nugagahawewawatta	0 1 24
38b	Thunwenielagawawatta (reservation for road)	0 0 22
39	Siyambalagahakele (reservation for road)	5 0 16
39a	Kiulkella (part of P. P. 4,003/10,061)	1 1 21
39b	Siyambalagahakele (road reservation)	0 0 16
40	Kiulkella (reservation for channel)	2 2 22
50	Boralulanda, Kabaldettayaya, Weherayaya, Opitayaya, Rotawalayaya, Udupitiya	460 0 26
50a	Yodaalalanda (P. P. 4,003/10,079)	5 1 10
50c	Arabodahena (reservation for channel)	0 1 2
50d	Malitangahawattehena (reservation for channel)	0 1 28
50f	Do. (do.)	0 0 33
50h	Julgahakoratuwa (reservation for channel)	0 1 0
50j	Ela-addaragodella (do.)	0 3 34
50k	Ela-addaragodella (road reservation)	0 0 16
51	Jupeigamawewa	1 3 23
55	Ehatagahakumbura <i>alias</i> Deweniwewekumbura (reservation for channel)	1 0 16
56	Reservation for channel	6 1 5
57	Malithankotayaya <i>alias</i> Hikgahalanda (P. P. 4,122/10,689)	6 0 0
		1,266 2 1

and bounded as follows : on the north by the village limit of Mamadala, a channel, a path, Malapelalandekele claimed by the Crown, Deweniwewakumbura claimed by the Crown, Deweniwewagawakumbura claimed by Thomishamy and others, T. P. 192,923, T. P. 227,316, Bokuwalanda claimed by the Crown, a path, T. Ps. 192,525, 190,922, 190,923, 190,912, 190,924, a path, Vaikandakumbura claimed by Mahamarakkalage Thomishamy, T. P. 179,566, reservation for roads claimed by the Crown, T. P. 219,112, reservation for roads claimed by the Crown, a channel, reservation for roads claimed by the Crown, Galakumbura-atmaga claimed by the Crown, T. P. 160,097, reservation for roads claimed by the Crown, T. P. 160,097, Gangelanda (reservation for road) claimed by the Crown, T. P. 160,097, reservation for roads claimed by the Crown ; on the east by the village limit of Tavaluwila ; on the south by the village limit of Lunana ; on the west by the village limit of Minietiliya, the village limit of Medadeniya.

NOTE.—The following lots lying within the above boundaries are excluded from this order, and their aggregate acreage of 25 acres 1 rood and 32 perches is not included in the acreage of 1,266 acres 2 roods and 1 perch given above :—

Lot.	Name of Land.	Extent, A. R. P.	Lot.	Name of Land.	Extent, A. R. P.
38	Thunwenielagawawatta	0 1 36	B 1g	Malapalalandawatta	0 3 7
47	Kabaldettayaya (part of T. P. 179,568)	6 1 25	B 8a	Do.	0 0 20
48	Kabaldettayaya	0 3 30	B 9	Do.	0 1 21
50g	Julgahakoratuwa	1 0 26	C 7a3	Hikgahalandakela (reservation for channel)	0 1 17
50i	Ela-addaragodella	1 3 12	C 7	Wekadayaya (P. P. 2,460/4,049)	5 0 36
50l	Walaweboundarywatta	1 1 10	C 7a	Palamuweniwewakumbura	1 3 2
A 45	Kabaldettawatta	0 0 25	49	T. P. 179,572 (part)	0 3 8
A 45a	Do.	0 2 1			25 1 32
A 50b	Arabodahena	1 0 18			
A 50e	Malitangahawattehena	2 0 18			


[For Diagram see page 125.]

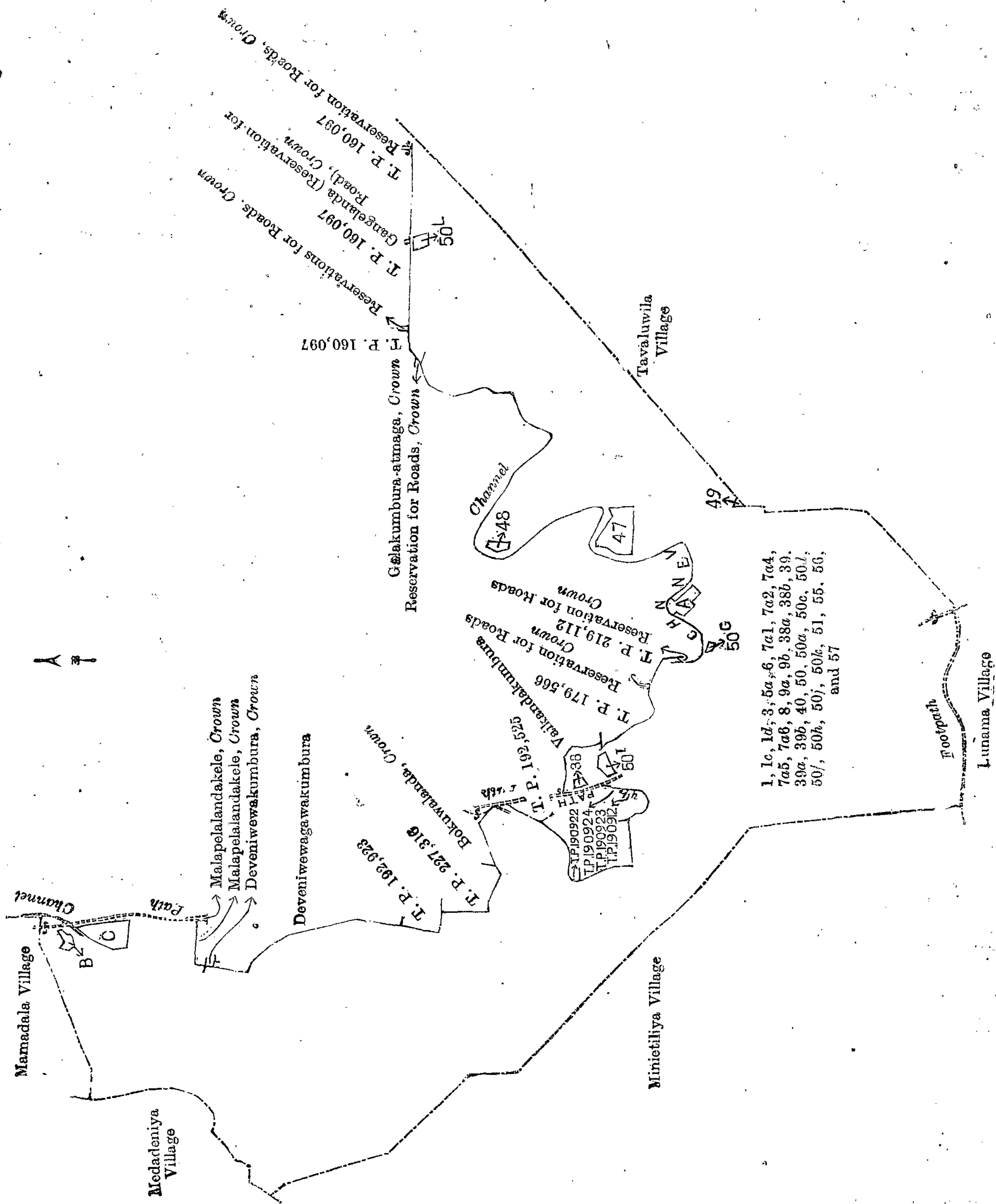
## II.—Preliminary plan 465.

Situation : Beminiyanwila village in East Giruwa pattu of Hambantota District.

Lot.	Name of Land.	Extent, A. R. P.
5d	Deweniwewakumbura (road reservation)	0 0 6

and bounded as follows : on the north by Kehelgahawatta claimed by the Crown ; on the east by a road ; on the south by a road reservation claimed by the Crown ; on the west by Deweniwewakumbura claimed by the Crown.





Surveyor-General's Office,  
Colombo, September 8, 1911.

Scale of 8 Chains to an Inch.

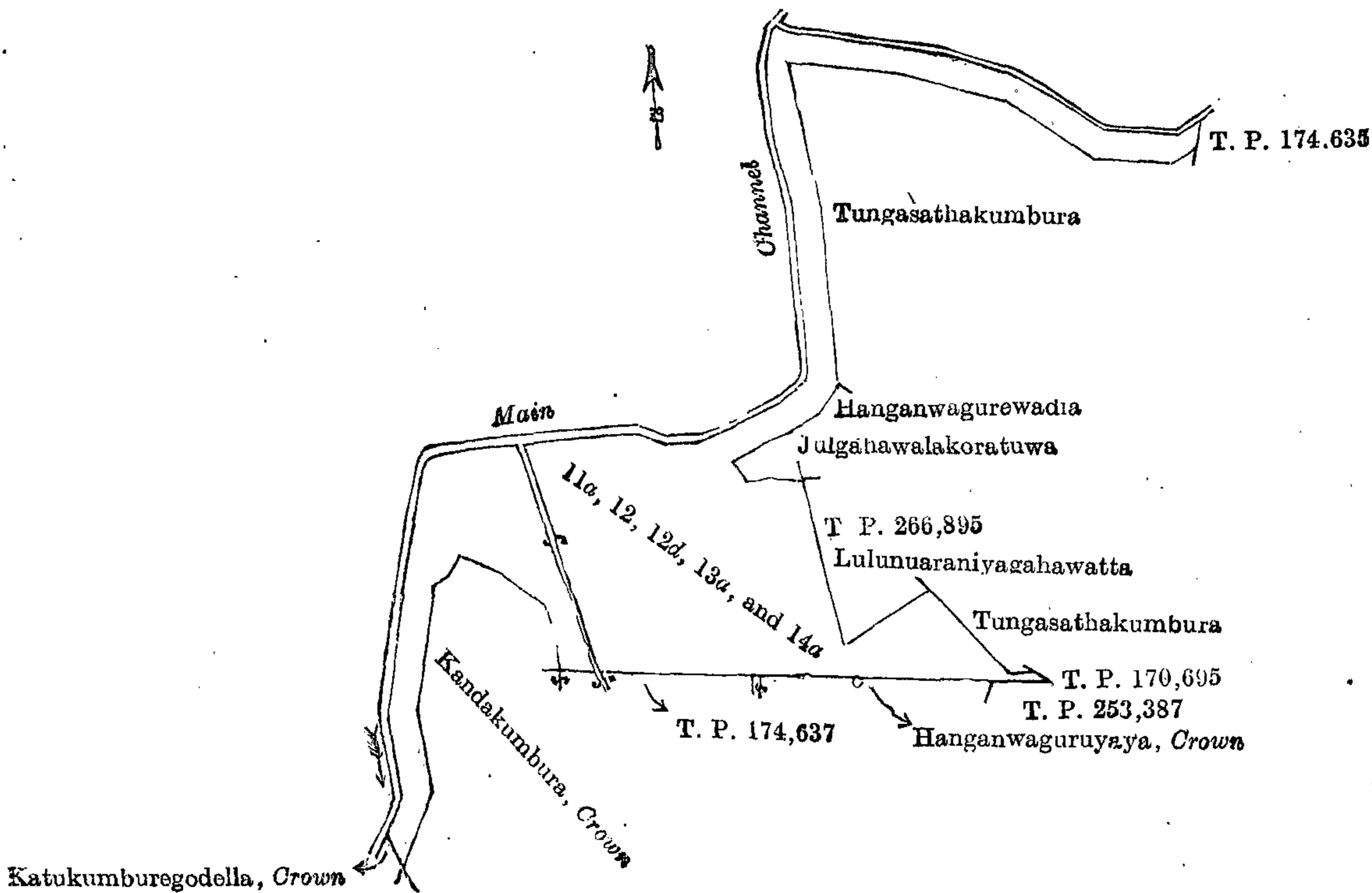
A. H. G. DAWSON,  
for Surveyor-General.

III.—Preliminary plan 465.

Situation: Beminiyanwila village in East Giruwa pattu of Hambantota District.

Lot.	Name of Land.	Extent, A. R. P.
11a	Kandakumbura (reservation for channel)	0 3 27
12	Ratarangodella	10 1 0
12d	Julgahawalakoratuwa (reservation for channel)	0 1 5
13a	Hanganwaguruewadia (reservation for stream)	0 0 19
14a	Tungasattakumbura (reservation for channel)	2 2 23
		<hr/>
		14 0 34

and bounded as follows : on the north by the main channel ; on the east by T. P. 174,635, Tungasathakumbura claimed by Don Mathias Silva Valoris, Hanganwagurewadia sold by the Crown, Julgahawalakoratuwa sold by the Crown, T. P. 266,895, Lulunuaraniyagahawattá sold by the Crown, Tungasathakumbura claimed by Don Mathias Silva Valoris, T. P. 170,695 ; on the south by T. P. 253,387, Hanganwaguruyaya claimed by the Crown, T. P. 174,637, Kandakumbura sold by the Crown, Katukumburegodella declared to be Crown property under the Waste Lands Ordinances ; on the west by the main channel.



Surveyor-General's Office,  
Colombo, September 8, 1911.

Scale of 8 Chains to an Inch.

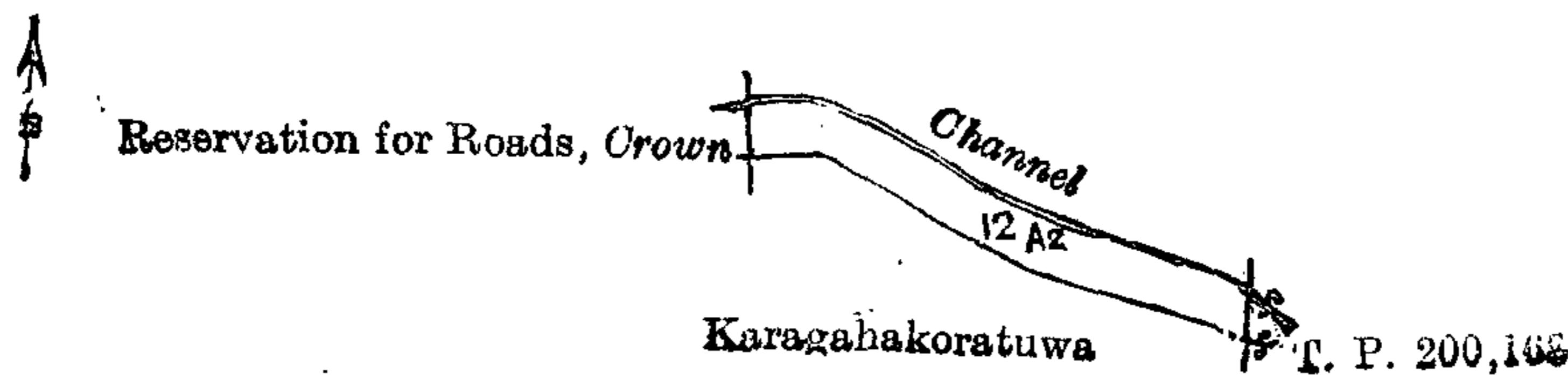
A. H. G. DAWSON,  
for Surveyor-General.

IV.—Preliminary plan 465.

Situation : Beminiyanwila village in East Giruwa pattu of Hambantota District.

Lot.	Name of Land.	Extent, A. R. P.
12a2	Karagahakoratuwa (reservation for channel)	1 0 13

and bounded as follows : on the north by a channel ; on the east by T. P. 200,168 ; on the south by Karagahakoratuwa sold by the Crown ; on the west by reservation for roads claimed by the Crown.



Surveyor-General's Office,  
Colombo, September 8, 1911.

Scale of 8 Chains to an Inch.

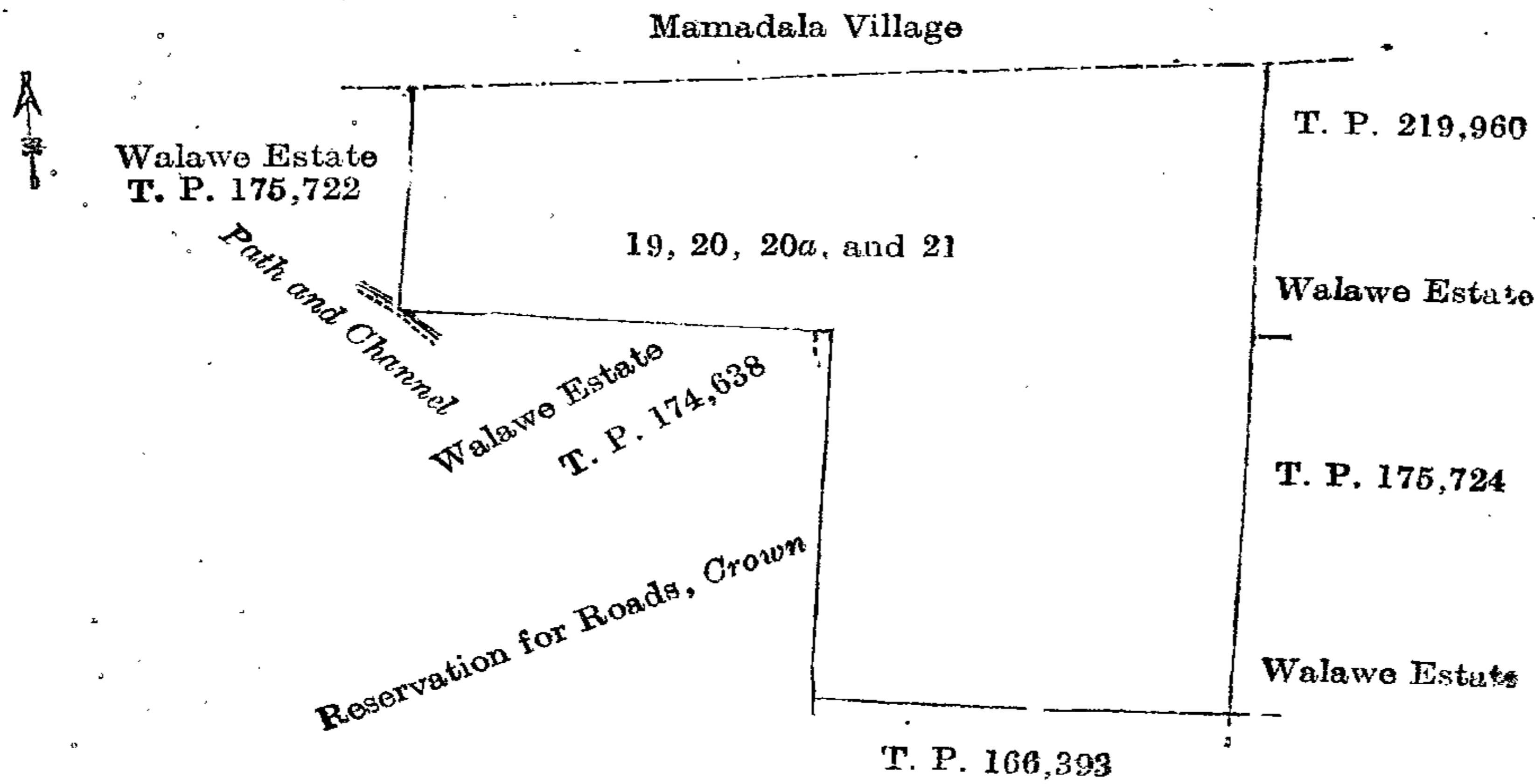
A. H. G. DAWSON,  
for Surveyor-General.

V.—Preliminary plan 465.

Situation : Beminiyanwila village in East Giruwa pattu of Hambantota District.

Lot.	Name of Land.	Extent, A. R. P.	Lot.	Name of Land.	Extent, A. R. P.
19	Hatayaya	0 2 22	21	Kehelgahawatta	0 2 30
20	Hattalanda	21 3 38			
20a	Hoampilemalagahakumbura	0 1 30			
					23 3 0

and bounded as follows : on the north by the village limit of Mamadala ; on the east by T. P. 219,960, Walawe estate (private), T. P. 175,724, Walawe estate (private) ; on the south by Walawe estate (private), T. P. 166,393, reservation for roads claimed by the Crown, Walawe estate (private), T. P. 174,638, a path and channel ; on the west by Walawe estate (private), T. P. 175,722.



Surveyor-General's Office,  
Colombo, September 8, 1911.

Scale of 8 Chains to an Inch.

A. H. G. DAWSON,  
for Surveyor-General.

VI.—Preliminary plan 465.

Situation: Beminiyanwila village in East Giruwa pattu of Hambantota District.

Lot.	Name of Land.	Extent, A. R. P.
22	Ganga-atura (reservation for Walawe-ganga)	26 0 0

and bounded as follows: on the north and east by the Walawe-ganga; on the south by T. P. 161,695; on the west by T. P. 160,097, reservation for roads, T. P. 160,096, reservation for roads, the village limit of Mamadala.

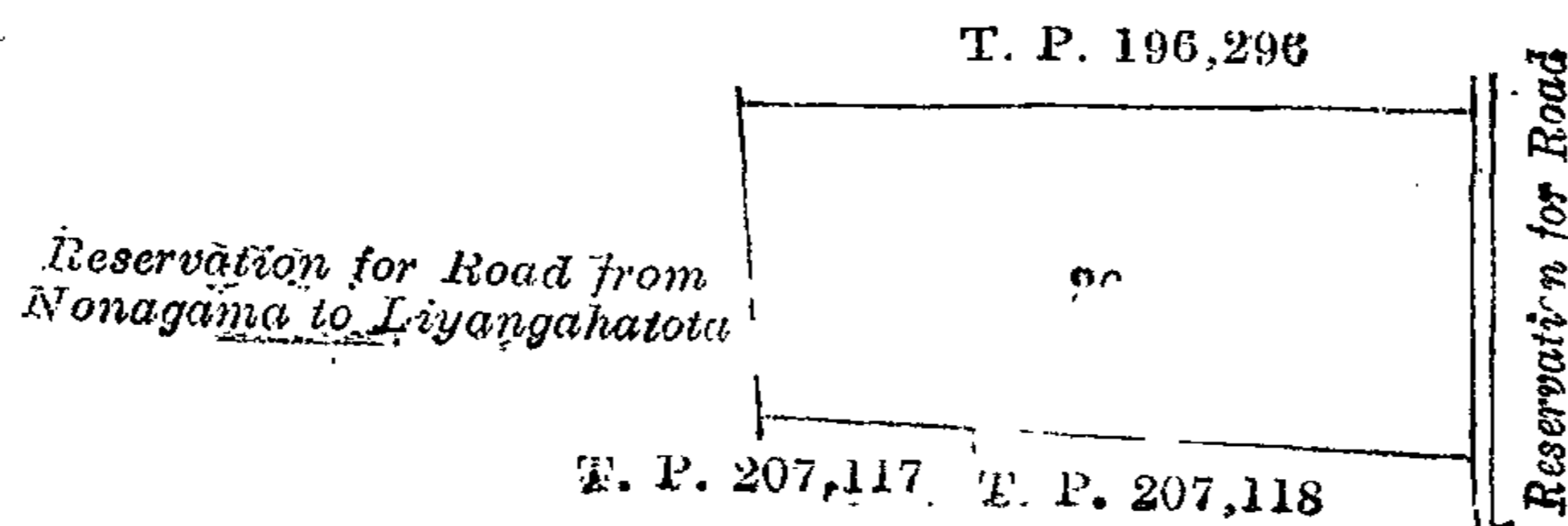
[For Diagram see page 128.]

VII.—Preliminary plan 465.

Situation: Beminiyanwila village in East Giruwa pattu of Hambantota District.

Lot.	Name of Land.	Extent, A. R. P.
26	Hikgahalanda	6 3 22

and bounded as follows: on the north by T. P. 196,296; on the east by a reservation for a road; on the south by T. Ps. 207,118 and 207,117; on the west by a reservation for road from Nonagama to Liyangahatota.



Surveyor-General's Office,  
Colombo, September 8, 1911.

Scale of 8 Chains to an Inch.

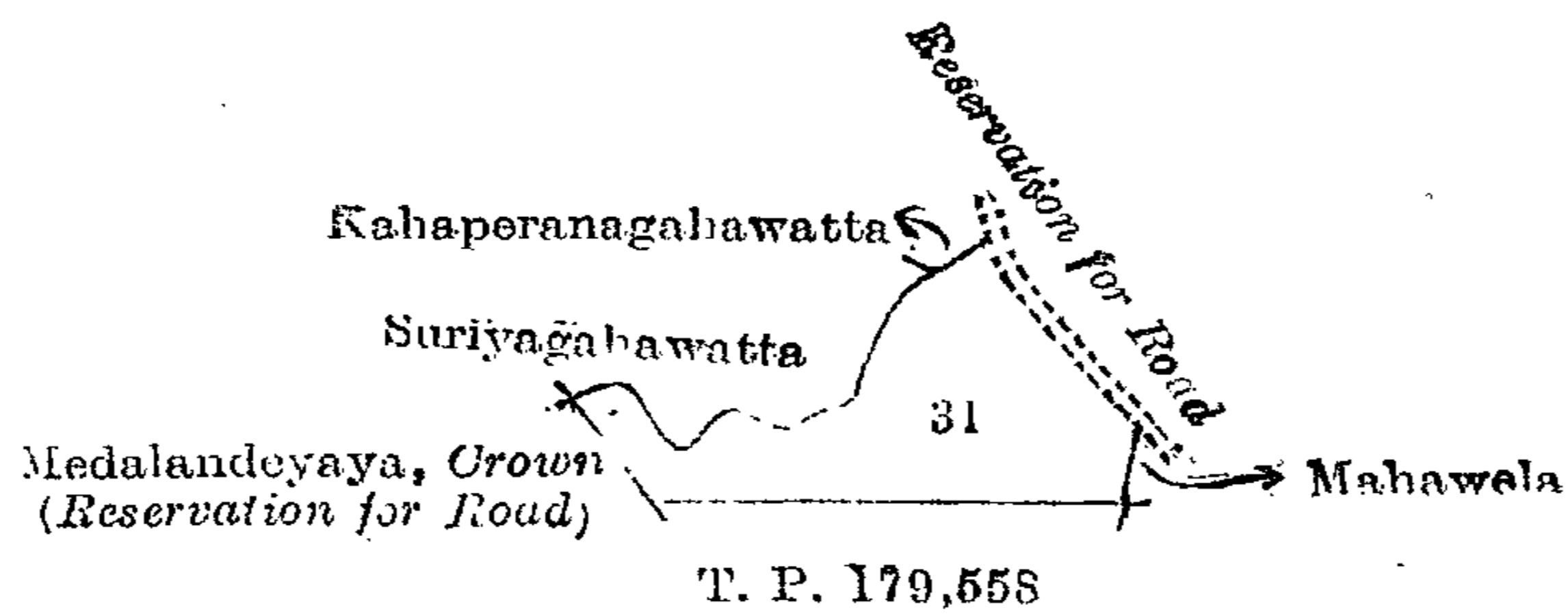
A. H. G. DAWSON,  
for Surveyor-General.

VIII.—Preliminary plan 465.

Situation: Beminiyanwila village in East Giruwa pattu of Hambantota District.

Lot.	Name of Land.	Extent, A. R. P.
31	Pansalagawahena	2 0 5

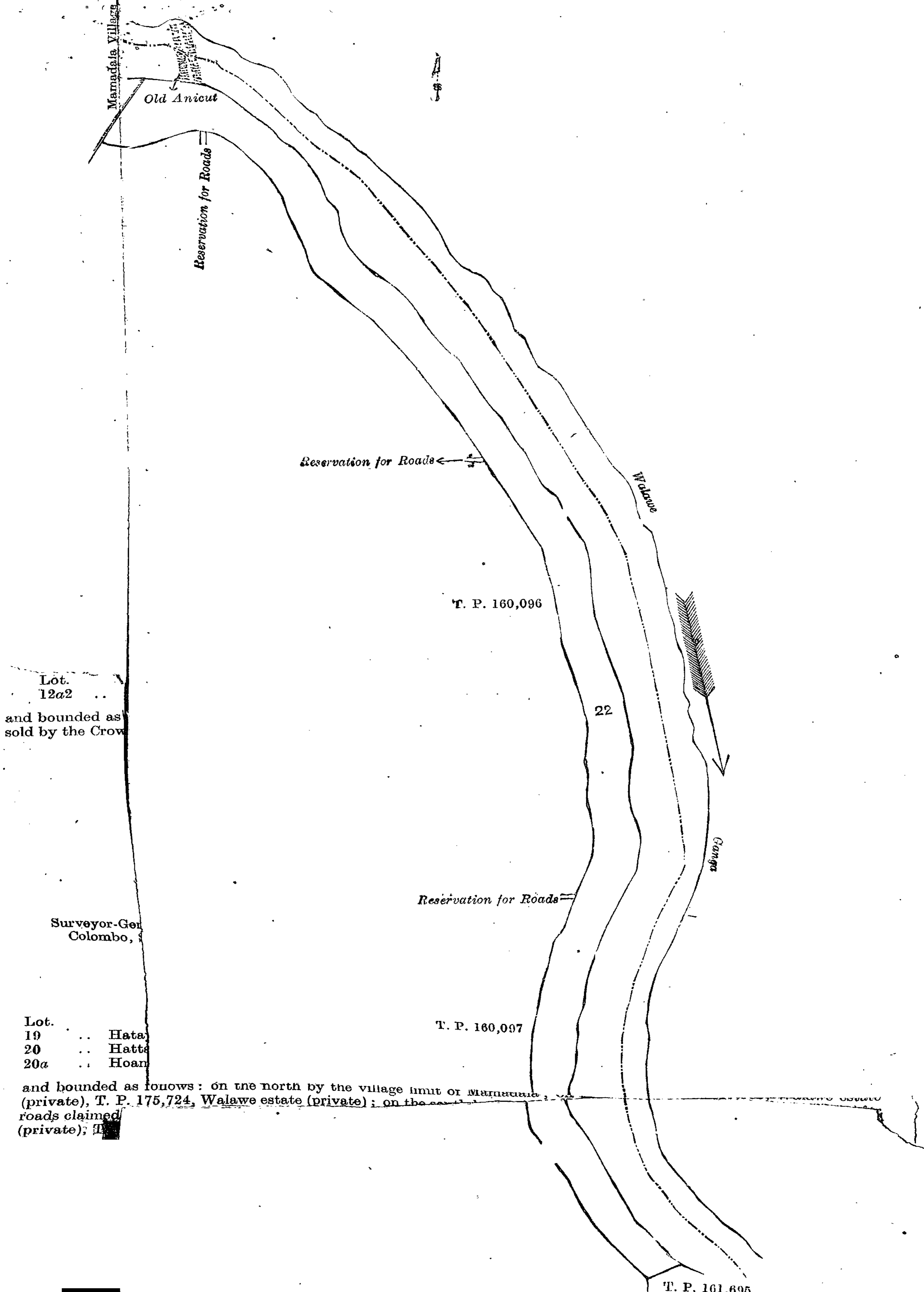
and bounded as follows: on the north by Suriyagahawatta, &c. (private), Kahaperanagahawatta (private); on the east by a reservation for a road, Mahawela claimed by Don Lewis Alahaperuma and others; on the south by T. P. 179,558; on the west by Medalandeyaya (reservation for road) claimed by the Crown.



Surveyor-General's Office,  
Colombo, September 8, 1911.

Scale of 8 Chains to an Inch.

A. H. G. DAWSON,  
for Surveyor-General.



Lot.  
12a2 ..  
and bounded as  
sold by the Crow

Surveyor-Gen  
Colombo,

Lot.  
19 .. Hata  
20 .. Hatta  
20a .. Hoan

and bounded as follows: on the north by the village limit of Mamadala, (private), T. P. 175,724, Walawe estate (private); on the east by roads claimed (private);

Surveyor-General's Office,  
Colombo, September 8, 1911.

Scale of 8 Chains to an Inch.

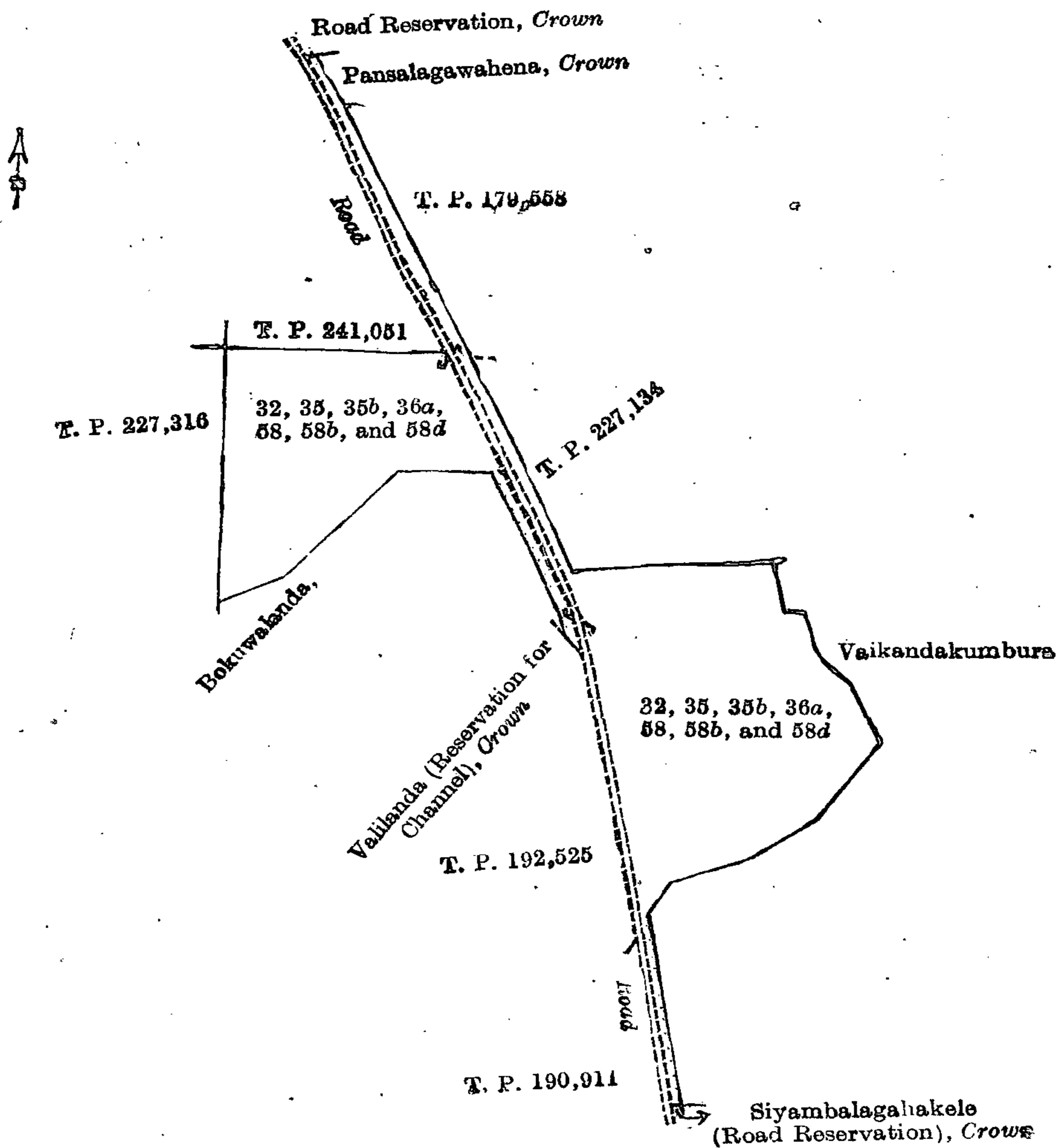
A. H. G. DAWSON,  
for Surveyor-General.

IX.—Preliminary plan 465.

Situation: Beminiyanwila village in East Giruwa pattu of Hambantota District.

Lot.	Name of Land.	Extent, A. R. P.
32	Medalandeyaya (reservation for road)	0 1 37
35	Bokuwela-eliya	9 0 11
35b	Bokuwela-eliya (reservation for road)	0 2 27
36a	Vaikandakumbura (reservation for road)	0 1 12
58	Bokuwalalanda	3 2 13
58b	Do.	2 2 3
58d	Bokuwelalanda (reservation for road)	0 1 4
		16 3 27

and bounded as follows: on the north by a road reservation claimed by the Crown, Pansalagawahena to be declared Crown under the Waste Lands Ordinances, T. Ps. 179,558, 227,134; on the east by Vaikandakumbura claimed by Mahamarakalage Thomishamy; on the south by Siyambalagahakele (road reservation) claimed by the Crown; on the west by T. Ps. 190,911, 192,525, Valilanda (reservation for channel) claimed by the Crown. Bokuwalalanda sold by the Crown, T. Ps. 227,316, 241,051, a road.



Surveyor-General's Office,  
Colombo, September 8, 1911.

Scale of 8 Chains to an Inch.

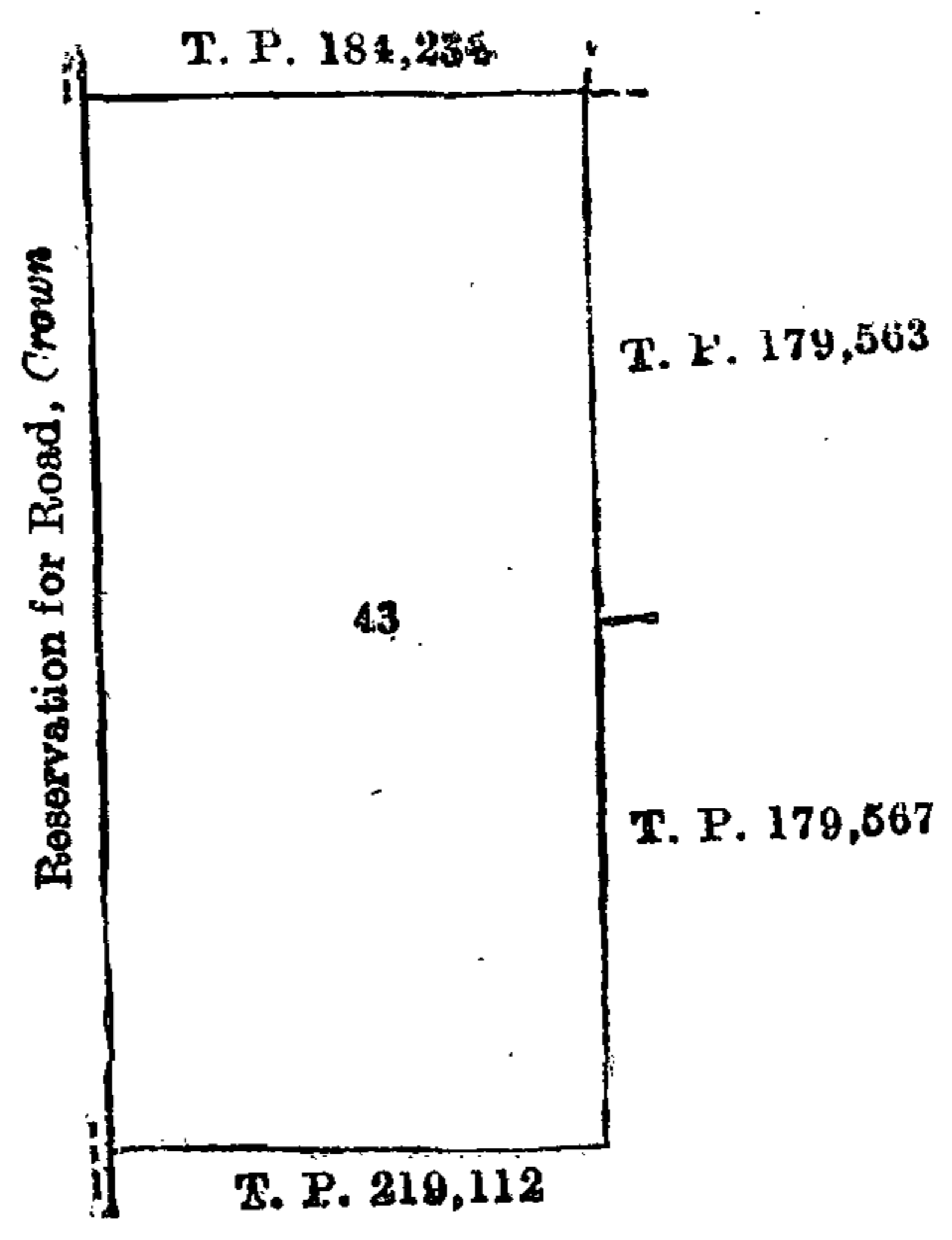
A. H. G. DAWSON,  
for Surveyor-General.

X.—Preliminary plan 465.

Situation: Beminiyanwila village in East Giruwa pattu of Hambantota District.

Lot.	Name of Land.	Extent, A. R. P.
43	Kabaldettayaya	18 0 8

and bounded as follows: on the north by T. P. 184,234; on the east by T. Ps. 179,563 and 179,567; on the south by T. P. 219,112; on the west by a reservation for road claimed by the Crown.



Surveyor-General's Office,  
Colombo, September 8, 1911.

Scale of 8 Chains to an Inch.


A. H. G. DAWSON,  
for Surveyor-General.

XI.—Preliminary plan 465.

Situation : Beminiyanwila village in East Giruwa pattu of Hambantota District.

Lot.	Name of Land.	Extent, A. R. P.
52	Galakumbura-atmaga	0 2 14

and bounded as follows : on the north by T. P. 160,097 ; on the east by Walawe claimed by the Crown ; on the south by reservation for roads claimed by the Crown ; on the west by T. P. 213,368, reservation for roads claimed by the Crown.



Surveyor-General's Office,  
Colombo, September 8, 1911.

Scale of 8 Chains to an Inch.

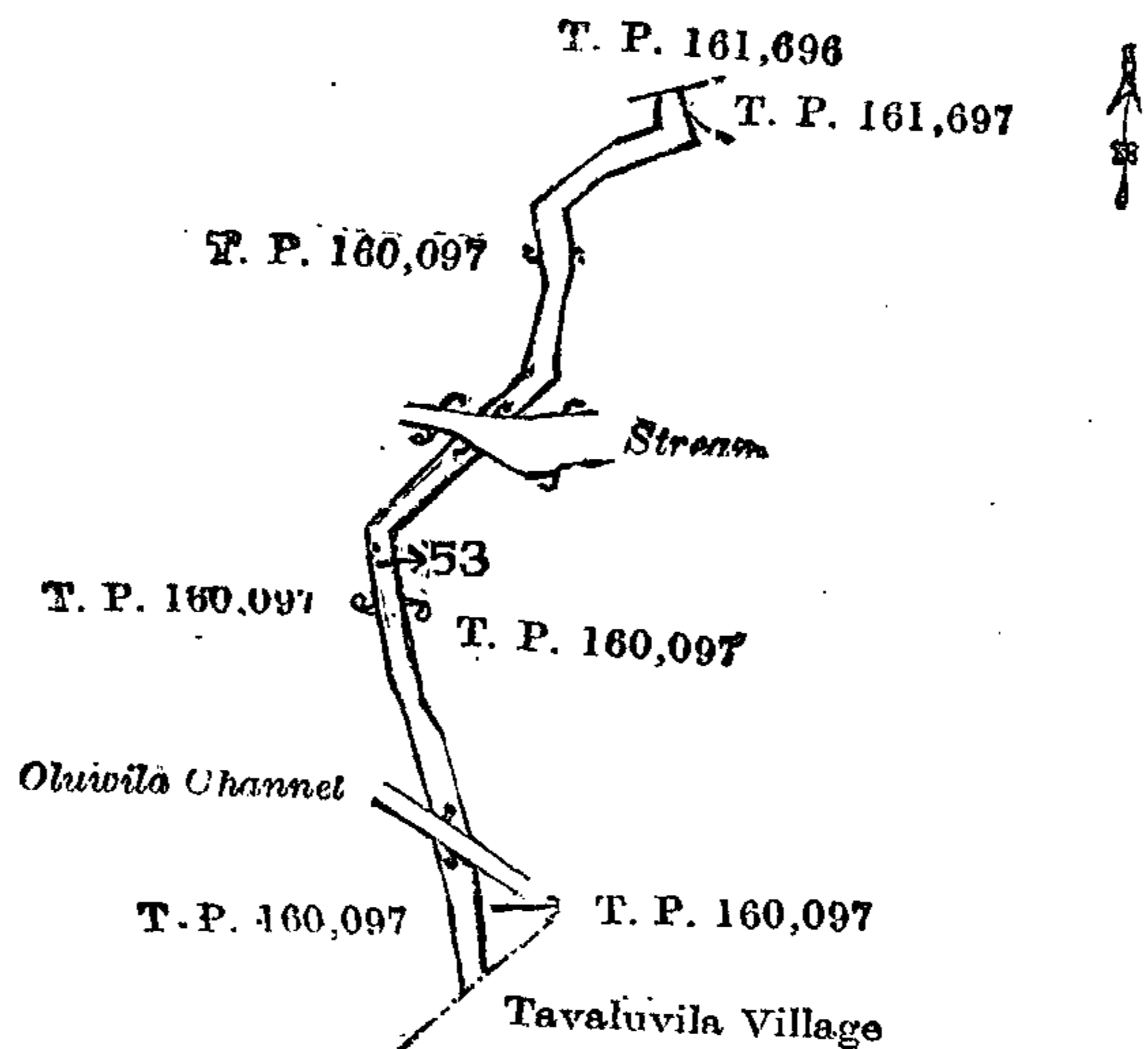
A. H. G. DAWSON,  
for Surveyor-General.

XII.—Preliminary plan 465.

Situation : Beminiyanwila village in East Giruwa pattu of Hambantota District.

Lot.	Name of Land.	Extent, A. R. P.
53	Gangelanda (road reservation)	1 0 13

and bounded as follows : on the north by T. P. 161,696 ; on the east by T. Ps. 161,697, 160,097 ; on the south by the village limit of Tavaluvila ; on the west by T. P. 160,097.



Surveyor-General's Office,  
Colombo, September 8, 1911.

Scale of 8 Chains to an Inch.

A. H. G. DAWSON,  
for Surveyor-General.



## XIII.—Preliminary plan 465.

Situation : Beminiyanwila village in East Giruwa pattu of Hambantota District.

Lot.	Name of Land.	Extent, A. R. P.
54	Gangalanda (reservation for river)	0 0 10

and bounded as follows : on the north by T. P. 161,699 ; on the east by the Basna-ela ; on the south and west by T. P. 160,097.

October 28, 1912.

W. E. WAIT,  
Special Officer.Surveyor-General's Office,  
Colombo, September 8, 1911.

Scale of 8 Chains to an Inch.

A. H. G. DAWSON,  
for Surveyor-General.

## Hambantota S. O. No. 886.

Order under Section 2 of "The Waste Lands Ordinances of 1897, 1899, 1900, and 1903,"  
declaring Lands to be Crown Property.

In the matter of the lands commonly called or known as Namayalewila, Vilhena, &c., situate in the village of Sitinamaluwa, in the West Giruwa pattu of the Hambantota District, in the Southern Province, and of "The Waste Lands Ordinances of 1897, 1899, 1900, and 1903."

THE notice required by section 1 of "The Waste Lands Ordinances of 1897, 1899, 1900, and 1903," having been duly published in manner prescribed by that section in respect of the above-named lands (*vide* Notice No. 3,623), and no claim having been made to the said lands or to any interest therein within the period of three months from the date specified in the said notice, I, Howard Orme Fox, Special Officer appointed under section 28 of the said Ordinances, under and by virtue of the powers vested in me in that behalf by section 2 of the said Ordinances, do hereby on October 31, 1912, order and declare that the said lands, as more fully described herein below, situate in the village of Sitinamaluwa, in the West Giruwa pattu of the Hambantota District, in the Southern Province, and shown as lots 22, 60, 79, 145, 154, 154a, 154b, 157, 159, 160, 161, 172, 184, 196, 260, 260a, 294, 294a, 290 in preliminary plan 312, and in the annexed diagrams, containing in extent 129 acres 1 rood and 23 perches, are the property of the Crown.

*Description of the Lands referred to.*

The following lots situated in the village of Sitinamaluwa, in the West Giruwa pattu of the Hambantota District, in the Southern Province, as described in the annexed diagrams :—

## I.—Preliminary plan 312.

Situation : Sitinamaluwa village in West Giruwa pattu of Hambantota District.

Lot.	Name of Land.	Extent, A. R. P.
22	Namayalewila	85 0 29
60	Vilhena	0 1 26
79	Wetakeiyadeniya	0 1 27
		86 0 2

and bounded as follows : on the north by the village limit of Nalagama ; on the east by the village limit of Nalagama, Mahamulla claimed by Don Johanis Arachchi Appu and others ; on the south by Mahamulla claimed by Don Johanis Arachchi Appu and others, Mahahompalamullegodella claimed by Puwakdandawa Guruge Don Abraham de Silva, Vidane Arachchi, Mahahompalamulla claimed by ditto, Punchihompalamullekumbura claimed by Arnolis Dasa Abeysekera Gunawardana, Muhandiram, Mahakumbura claimed by Puwakdandawe Guruge Don Abraham de Silva, Vidane Arachchi, and others, Palugahakumbura claimed by Puwakdandawe Guruge Don Abraham de Silva, Vidane Arachchi, T. P. 69,833, Bakmigasaddaradeniya claimed by Wirasin Patiranage Dinoris, Villagawawatta claimed by Dikwelle Vidanege Siyadoris, Ratmalgaha-addarakumbura claimed by Puwakdandawe Guruge Don Abraham de Silva, Vidane Arachchi, Karagahamulla claimed by Edirachcharige Dingi Baba, Gombarayamulapotawa claimed by Hewa Koparage Don Jacoris de Silva and others, Gombarayamulla claimed by ditto ; on the west by Kongahakumbura claimed by Puwakdandawe Vihare, Kattadiyakumbura claimed by Kahandawe Geeganachchige Don David, Vel-Vidane, Kohombagahawatta claimed by Indiketiya Hewage Semappu and others, Kattadiyapanguwa-atmaga claimed by Kahandawe Geeganachchige Don David, Vel-Vidane, and others, Mahawatta claimed by Viritamulle Gamage Babun Appu and others, Kongahawatta claimed by Geeganachchige Baban, Dadakirillagahawatta claimed by Balamanaage Don Bastian and others, Nugagahakoratuwa claimed by Lama Kotanage Dineshamy and others, Kongahawatta claimed by Weerasin Patiranage Samel and others, Kongahahena claimed by ditto, Kongahawatta claimed by ditto, Veherahenekebella claimed by Lama Kotanage Babun Appu, Karagahawatta claimed by Geeganachchige Baban Appu, Veherahenekebella claimed by Lama Kotanage Babun Appu, Bakmigahahenekebella claimed by Balamanaage Jamis and others, Bakmigahawatta claimed by ditto, Dadakirillagahawatta claimed by Lamakotanage Babun Appu and others, Namayalewila claimed by the Crown, Suriyagahamulana claimed by Kahandawe Geeganachchige Babehamy, Villapanguwa claimed by Willaddara Heelage Heen Appu, Godakadurugahapanguwa claimed by Balamanaage Baba Appu, Kongahapanguwa claimed by Lama Kotanage Babun, Punchipanguwa claimed by ditto.

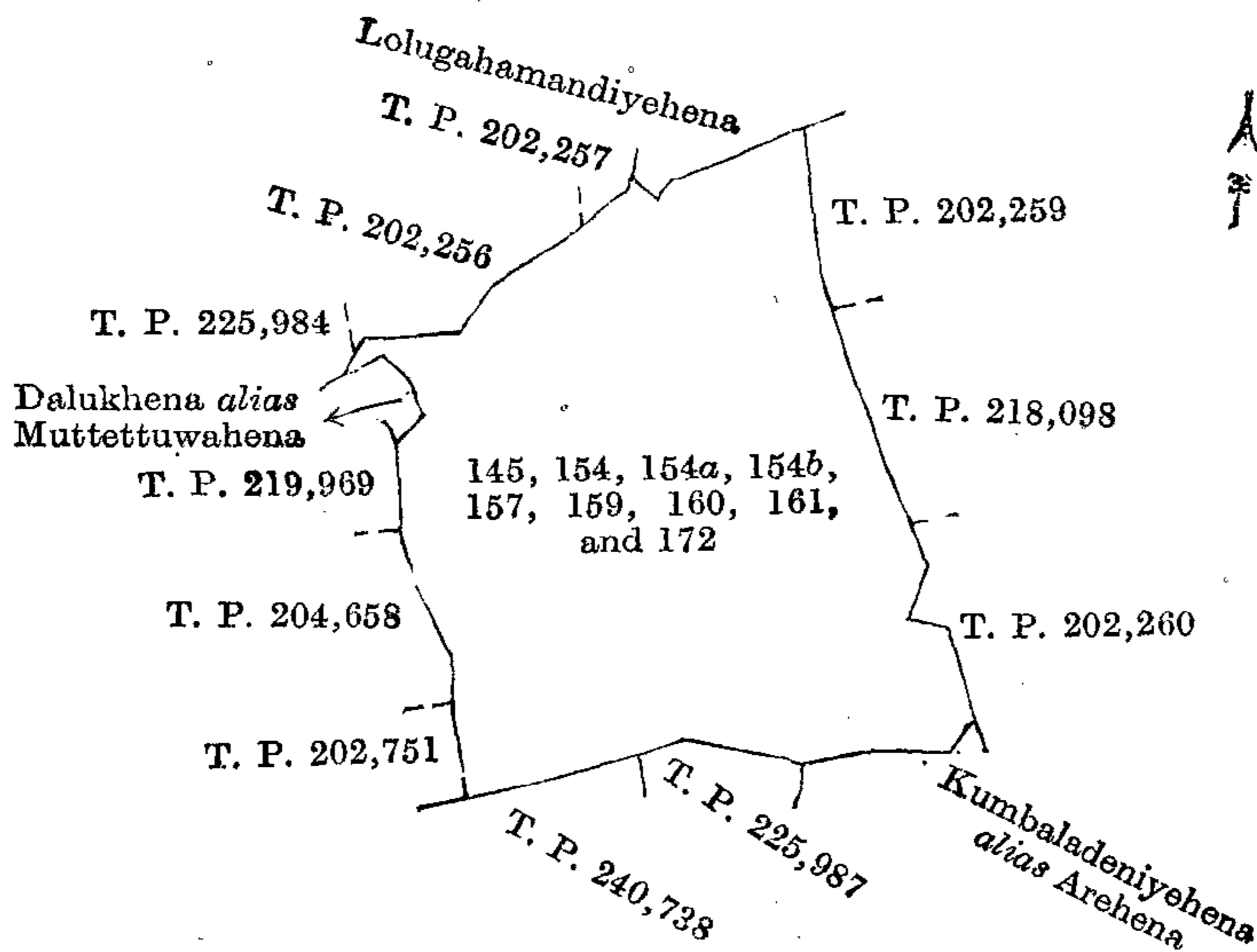


## II.—Preliminary plan 312.

Situation : Sitinamaluwa village in West Giruwa pattu of Hambantota District.

Lot.	Name of Land.	Extent, A. R. P.	Lot.	Name of Land.	Extent, A. R. P.
145	Dalukhena	1 1 2	161	Nugehena <i>alias</i> Higgahahena	0 0 33
154	Godaudakanda	9 1 33	172	Arehena, Dalukhena, Kambul-	
154a	Arehena	0 2 37		deniyehena	1 2 32
154b	Aarewatta	0 0 38			
157	Muttetuawahena	0 2 6			14 2 31
159	Mullekumburehena	0 0 38			
160	Nugehena <i>alias</i> Mullekumburehena	0 1 12			

and bounded as follows : on the north by T. Ps. 202,256, 202,257, Lolugahamandiyehena claimed by Don Thedalis Muttukumarana of Dikwella ; on the east by T. Ps. 202,259, 218,098, 202,260 ; on the south by Kumbaladeniyehena *alias* Arehena claimed by Abeyasin Liyanage Hinni Appu, T. Ps. 225,987, 240,738 ; on the west by T. Ps. 202,751, 204,658, 219,969, Dalukhena *alias* Muttetuawahena claimed by the heirs of Don Same Samarasekera Wirasuriya, Vidane Arachchi, T. P. 225,984.



Surveyor-General's Office,  
Colombo, October 2, 1912.

Scale of 8 Chains to an Inch.

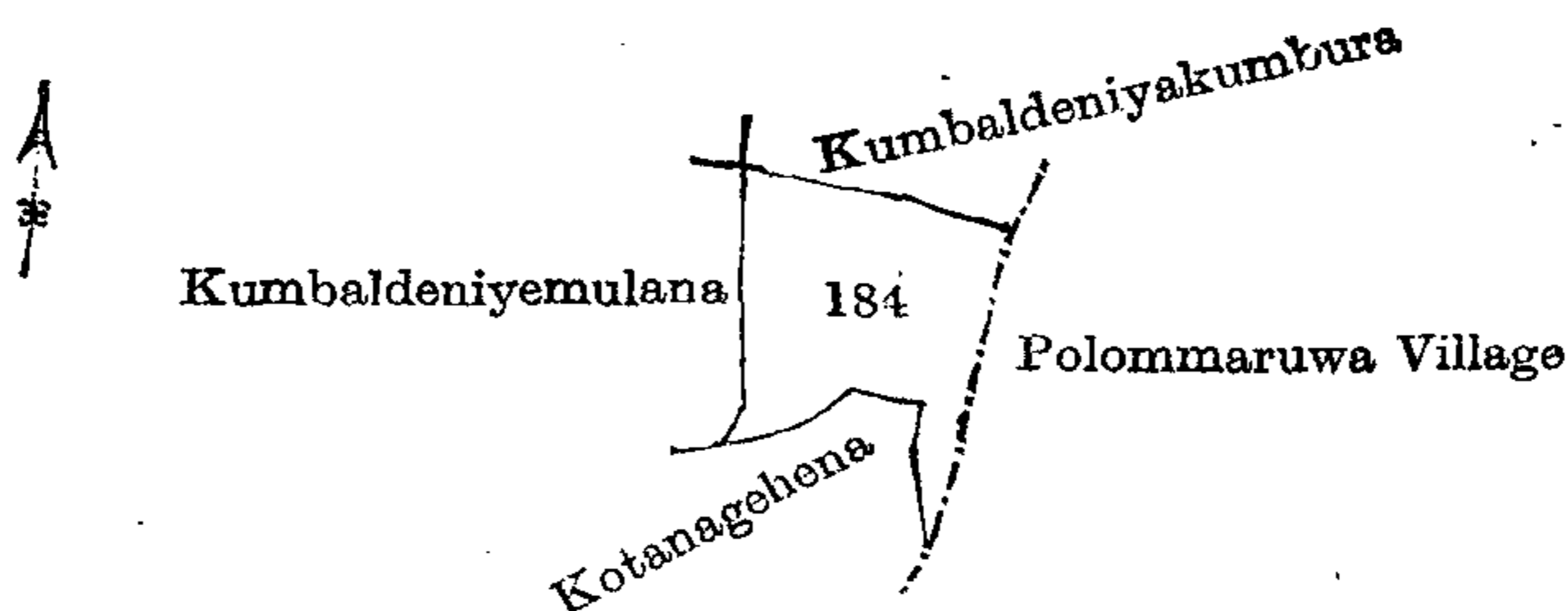
A. H. G. DAWSON,  
for Surveyor-General.

## III.—Preliminary plan 312.

Situation : Sitinamaluwa village in West Giruwa pattu of Hambantota District.

Lot.	Name of Land.	Extent, A. R. P.
184	Kumbaldeniyewewa	1 2 24

and bounded as follows : on the north by Kumbaldeniyekumbura claimed by Wiladdara Vihare ; on the east by the village limit of Polonnaruwa ; on the south by Kotanagehena claimed by H. P. Byappu ; on the west by Kumbaldeniyemulana claimed by Don Bastian Amarasiri Gunawardana.



Surveyor-General's Office,  
Colombo, October 2, 1912.

Scale of 8 Chains to an Inch.

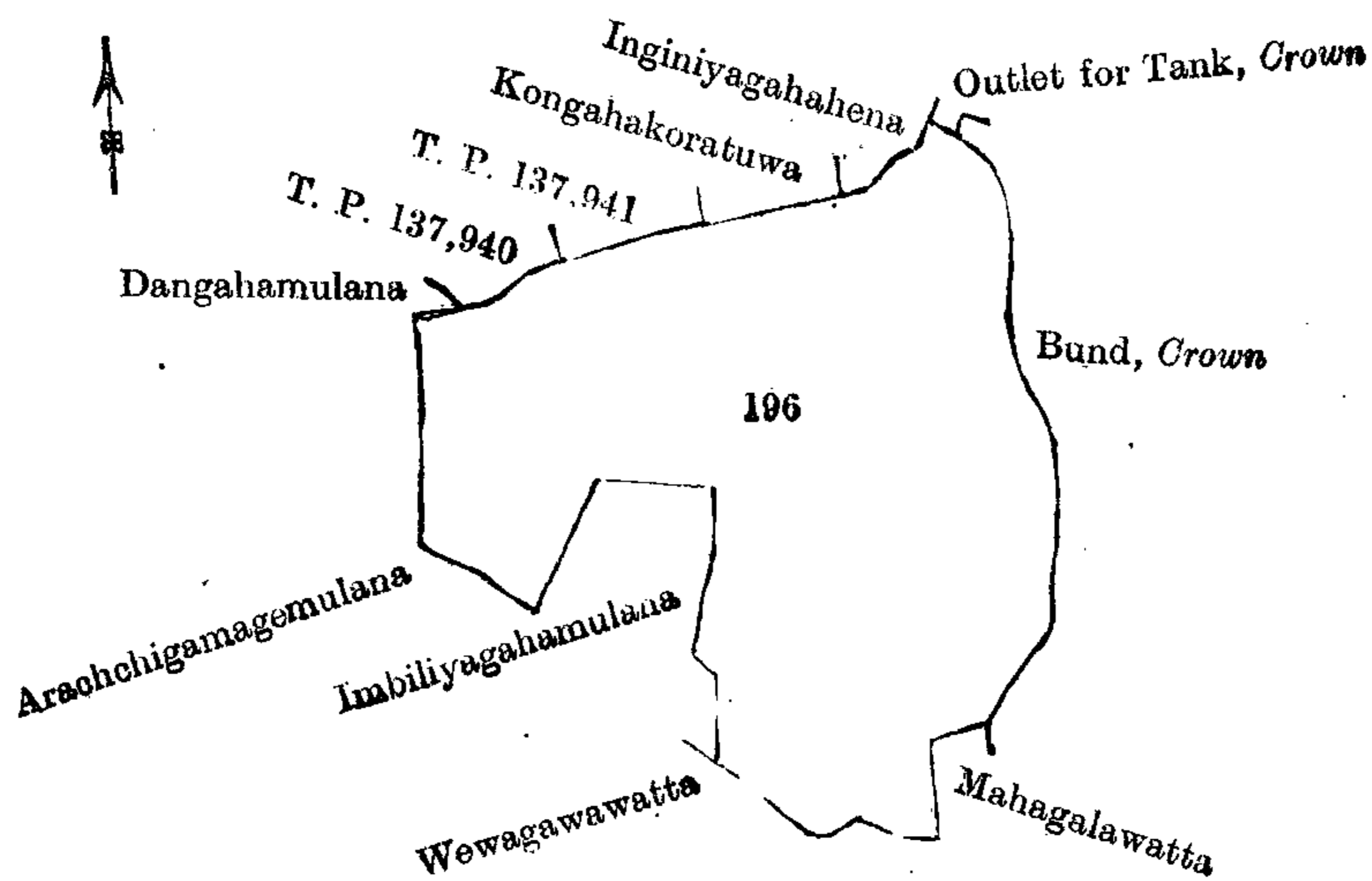
A. H. G. DAWSON,  
for Surveyor-General.

## IV.—Preliminary plan 312.

Situation : Sitinamaluwa village in West Giruwa pattu of Hambantota District.

Lot.	Name of Land.	Extent, A. R. P.
196	Mahawewa (tank)	14 0 6

and bounded as follows : on the north by T. Ps. 137,940, 137,941, Kongahakoratuwa claimed by Amarawira Patiranaige Lewishamy, Inginiyagahahena claimed by Puwakdandawe Guruge Don Abraham de Silva, Vidane Arachchi (an outlet for tank) belonging to the Crown ; on the east by a bund belonging to the Crown ; on the south by Mahagalawatta claimed by Puwakdandawe Guruge Don Abraham de Silva, Vidane Arachchi, Wewagawawatta claimed by Wirasin Patiranaige Babun Appu, Imbiliyagahamulana claimed by Sitinamaluwa Vihare, Arachchigamagemulana claimed by Puwakdandawe Guruge Don Abraham de Silva, Vidane Arachchi ; on the west by Dangahamulana claimed by Sitinamaluwa Vihare.



Surveyor-General's Office,  
Colombo, October 2, 1912.

Scale of 8 Chains to an Inch.

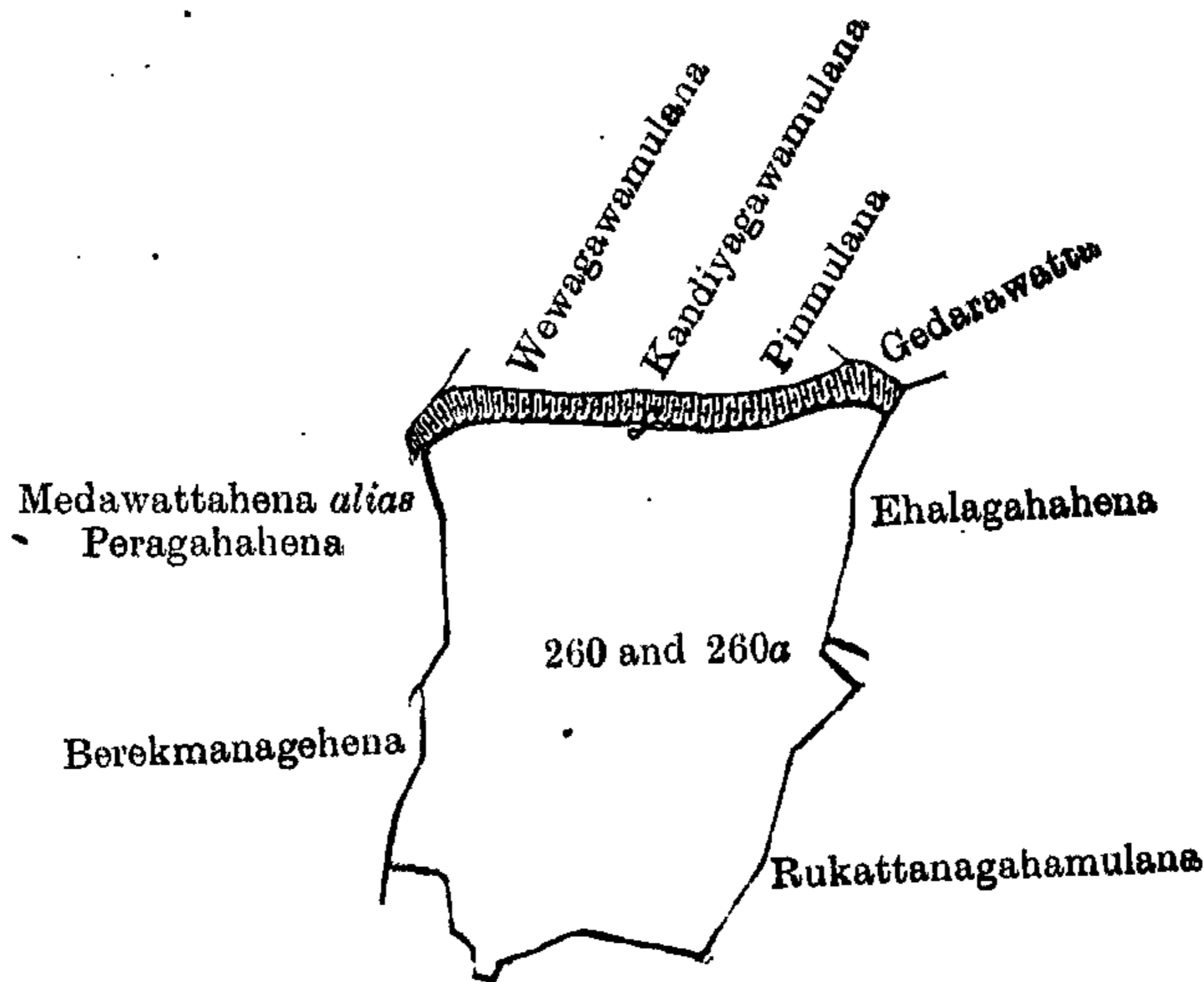
A. H. G. DAWSON,  
for Surveyor-General.

V.—Preliminary plan 312.

Situation : Sitinamaluwa village in West Giruwa pattu of Hambantota District.

Lot.	Name of Land.	Extent, A. R. P.
260	Alutwewa	5 0 6
260a	Do.	4 2 0
		9 2 6

and bounded as follows : on the north by Wewagawamulana claimed by Edirisinge Don Samel and others, Kandiyagawamulana claimed by ditto, Pimmulana claimed by Sitinamaluwa Vihare, Gedarawatta claimed by Edirisinge Don Samel and others ; on the east by Ehalagahahena claimed by Edirisinge Don Samel and others, Rukattanagahamulana claimed by ditto ; on the south by Rukattanagahamulana claimed by Edirisinge Don Samel and others ; on the west by Barakmanagehena claimed by Edirisinge Don Samel and others, Meddawattahena *alias* Peragahahena claimed by ditto.



Surveyor-General's Office,  
Colombo, September 7, 1909.

Scale of 8 Chains to an Inch.

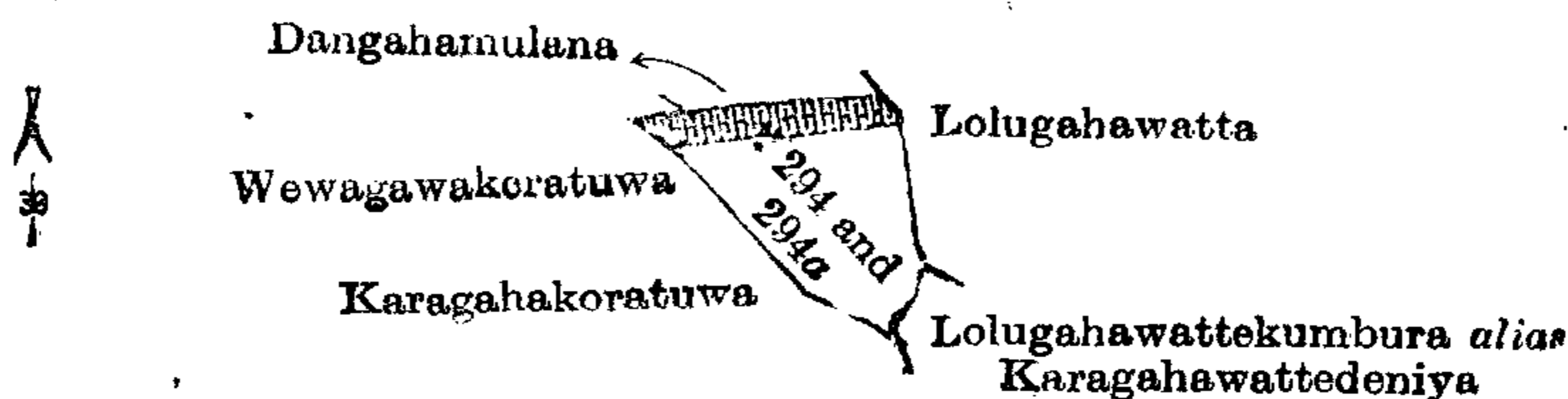
J. B. M. RIDOUT,  
for Surveyor-General.

VI.—Preliminary plan 312.

Situation : Sitinamaluwa village in West Giruwa pattu of Hambantota District.

Lot.	Name of Land.	Extent, A. R. P.
294	Kirimetiweva	1 0 9
294a	Do.	0 1 4
		1 1 13

and bounded as follows : on the north by Wewagawakoratuwa claimed by Edirisinge Lewishamy and others, Dangahamulana claimed by Hewapuwakdandawage Don Janis and others ; on the east by Lolugahawatta claimed by Edirisinge Don Samel and others, Lolugahawattekkumbura *alias* Karagahawattedeniya claimed by Edirisinge Don Samel and others, Karagahakoratuwa claimed by Kodituwakku Kankanange Nanhamy ; on the south by Karagahakoratuwa claimed by Kodituwakku Kankanange Nanhamy ; on the west by Wewagawakoratuwa claimed by Edirisinge Lewishamy and others.



Surveyor-General's Office,  
Colombo, September 7, 1909.

Scale of 8 Chains to an Inch.

J. B. M. RIDOUT,  
for Surveyor-General.

VII.—Preliminary plan 312.

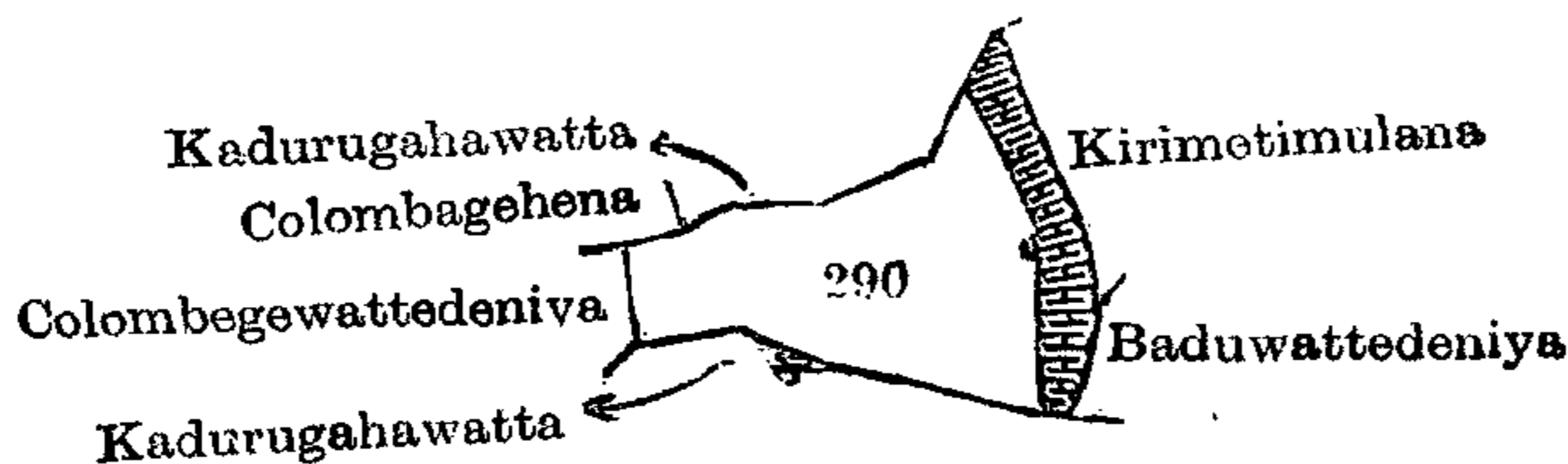
Situation : Sitinamaluwa village in West Giruwa pattu of Hambantota District.

Lot.	Name of Land.	Extent, A. R. P.
290	Kiulearewewa	2 0 21

and bounded as follows : on the north by Colombagehena claimed by Edirisinge Don Samel and others, Kadurugahawatta claimed by Edirisinge Simanhamy and others ; on the east by Kirimotimulana claimed by Sitinamaluwa Vihare and others, Baduwattedeniya claimed by Hewagamage Don Janis and others ; on the south by Kadurugahawatta claimed by Hewagamage Don Janis and others ; on the west by Colombagewattedeniya claimed by Hewagamage Samy Appu and others.

October 31, 1912.

H. O. Fox,  
Special Officer.



Surveyor-General's Office,  
Colombo, September 7, 1909.

Scale of 8 Chains to an Inch.

J. B. M. RIDOUT,  
for Surveyor-General.

Hambantota S. O. No. 887.

Order under Section 2 of "The Waste Lands Ordinances of 1897, 1899, 1900, and 1903,"  
declaring Lands to be Crown Property.

In the matter of the lands commonly called or known as Godella or Pansalawatta, &c., situate in the village of Ranna, in the West Giruwa pattu of the Hambantota District, in the Southern Province, and of "The Waste Lands Ordinances of 1897, 1899, 1900, and 1903."

THE notice required by section 1 of "The Waste Lands Ordinances of 1897, 1899, 1900, and 1903," having been duly published in manner prescribed by that section in respect of the above-named lands (*vide* Notice No. 4,404), and no claim having been made to the said lands or to any interest therein within the period of three months from the date specified in the said notice, I, Walter Ernest Wait, Special Officer appointed under section 28 of the said Ordinances, under and by virtue of the powers vested in me in that behalf by section 2 of the said Ordinances, do hereby on December 11, 1912, order and declare that the said lands, as more fully described herein below, situate in the village of Ranna, in the West Giruwa pattu of the Hambantota District, in the Southern Province, and shown as lots 24a, 25, 28, 28a, 28b, 28c, 45b, 46, 78, 95, 106, 107, 107h, 107j, 107k, 107r, 107s, 107u, 107v, 107w, 107x, 107y, 107z, 108, 48a, 54, 56, 59, 59a, 59b, 59c, 60, 60a, 60b, 60c, 60d, 62, 70, 82a, 102, 107p, 39d, 39e, 42, and 47 in preliminary plan 328, and in the annexed diagrams, and containing in extent 858 acres 3 roods and 2 perches, are the property of the Crown.

Description of the Lands referred to.

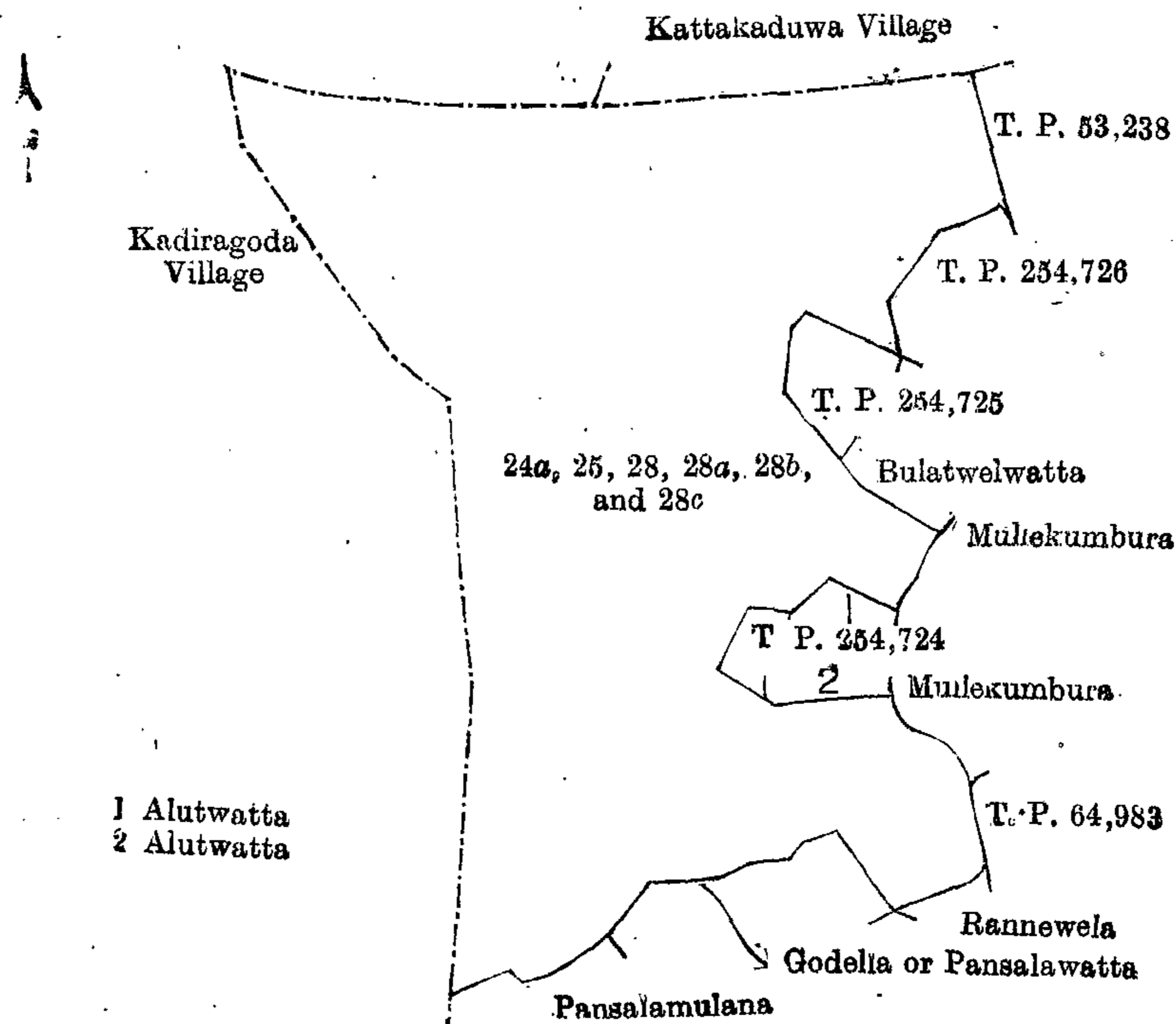
The following lots situated in the village of Ranna, in the West Giruwa pattu of the Hambantota District, in the Southern Province, as described in the annexed diagrams :—

I.—Preliminary plan 328.

Situation : Ranna village in West Giruwa pattu of Hambantota District.

Lot.	Name of Land.	Extent, A. R. P.	Lot.	Name of Land.	Extent, A. R. P.
24a	Godella or Pansalawatta	1 0 9	28b	Pitaparawatta <i>alias</i> Beligahakoratuwa	0 3 25
25	Godellewatta	1 1 24	28c	Bodalwatta	0 3 6
28	Galgodayaya, Inginiyangahahena	25 1 22			
28a	Ketangahawatta	0 3 6			
					30 1 12

and bounded as follows : on the north by the village limit of Kadiragoda, the village limit of Kattakaduwa ; on the east by T. Ps. 53,238, 254,726, and 254,725, Bulatwelwatta claimed by Goigodagamage Don Bastian, Mulekkumbura claimed by Don Louis Siriwardana Dissanayaka, Alutwatta claimed by Don Andrayas Hettikapuge, T. P. 254,724, Alutwatta claimed by Don Andrayas Hettikapuge, Mulekkumbura claimed by Don Louis Siriwardana Dissanayaka, T. P. 64,983 ; on the south by Rannewela (private), Godella or Pansalawatta (private), Pansalamulana claimed by Kottegoda Arachchi and others ; on the west by the village limit of Kadiragoda.



Surveyor-General's Office,  
Colombo, September 11, 1911.

Scale of 8 Chains to an Inch.

A. H. G. DAWSON,  
for Surveyor-General.

II.—Preliminary plan 328.

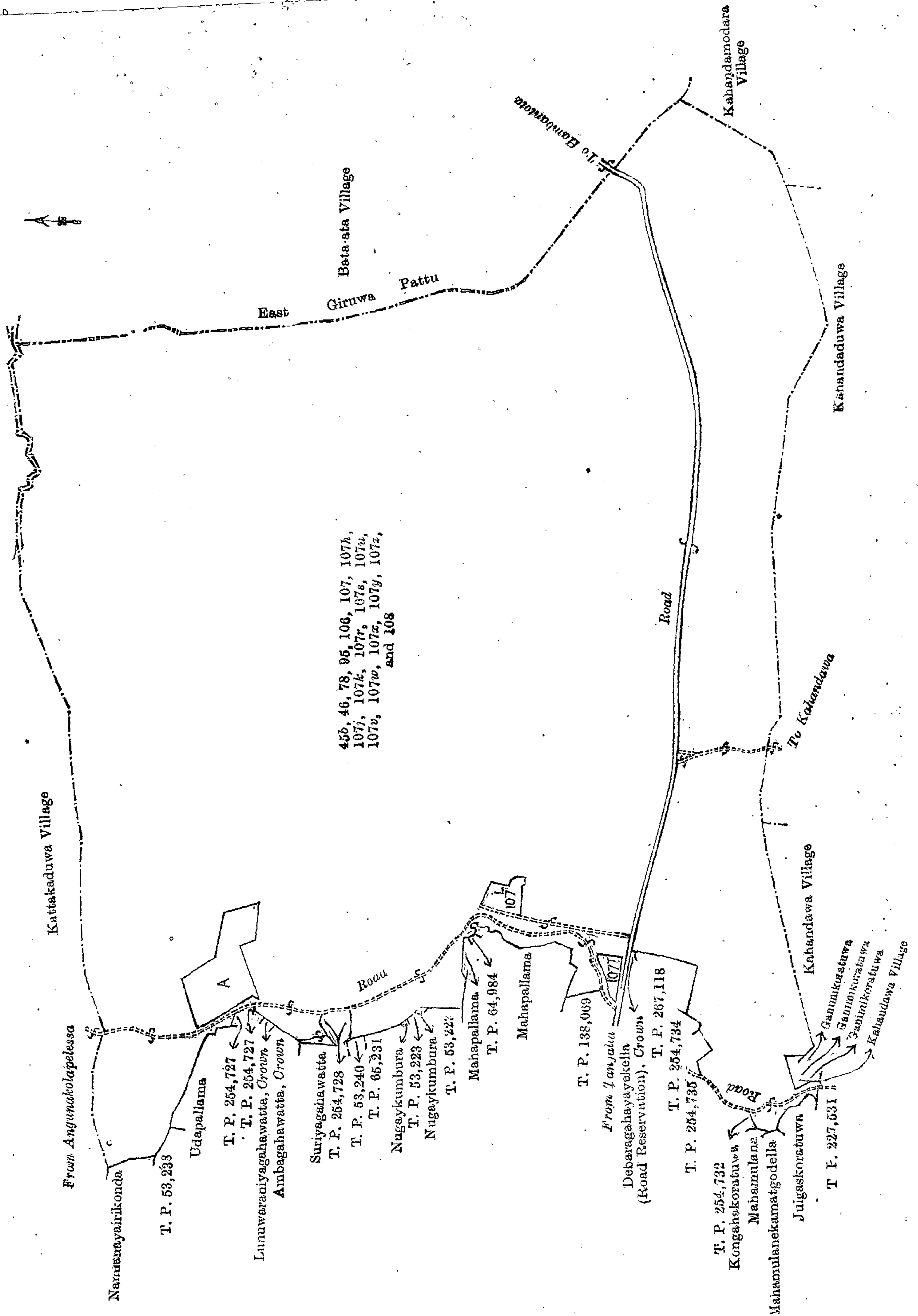
Situation : Ranna village in West Giruwa pattu of Hambantota District.

Lot.	Name of Land.	Extent, A. R. P.	Lot.	Name of Land.	Extent, A. R. P.
45b	Palugaswalakoratuwa (road reservation)	0 0 10	107j	Diulgahakoratuwa	1 0 33
46	Ketangahahena	2 2 15	107k	Diulgahakoratuwa (road reservation)	0 0 9
78	Pallameatmaga	2 2 27	107r	Ganimekoratuwa (road reservation)	0 0 12
95	Ganimekoratuwa (road reservation)	0 0 3	107s	Millagahahena (do.)	0 0 34
106	Korakahawala	1 1 25	107u	Do.	0 3 23
107	Millagahahena, Inginiyangahayaya, Wekadayaya, Aligalayaya, Julgahawatta, Palugahahena, Julgahayaya, Palamullewatta, Kongahakoratuwekella, Julmulleatmaga, Palameatmagakella, Palamuleyaya, Korakahawalahenyaya, Kiulareyaya	659 2 28	107v	Do.	0 1 24
107h	Wakadelolugahakoratuwa (road reservation)	0 0 25	107w	Do.	0 2 28
			107x	Do.	1 0 23
			107y	Millagahahena (road reservation)	0 1 2
			107z	Millagahakoratuwa	1 1 18
			108	Rannemukalana	146 0 2
					818 3 21

and bounded as follows : on the north by the village limit of Kattakaduwa ; on the east by the boundary limit of the East Giruwa pattu (the village limit of Bata-ata), the village limit of Kahandamodara ; on the south by the village limit of Kahandamodara, the village limit of Kahandaduwa, the village limit of Kahandawa, Ganimekoratuwa sold by the Crown, the village limit of Kahandawa, a road, T. P. 227,531 ; on the west by Julgaskoratuwa claimed by Bulamanage Nonnohamy, Mahamulanekamatgodella claimed by Don Siyadoris Gunawardana, Mahamulana claimed by ditto and others, Kongahakoratuwa sold by the Crown (T. P. 254,732), a road, T. Ps. 254,735, 254,734, and 267,118, Debaragahayayekella (road reservation) declared to be Crown property under the Waste Lands Ordinances, the road from Tangalla to Angunukolapelessa, T. P. 138,069, Mahapallama claimed by G. T. Dumingū's estate, T. P. 64,984, Mahapallama claimed by G. T. Dumingū's estate, T. P. 53,233, Nugekumbura claimed by A. S. Wickramasinhe, T. P. 53,233, Nugekumbura claimed by A. S. Wickramasinhe, T. Ps. 65,231, 53,240, and 254,728, Suriyagahawatta claimed by Galleannakkage Allis Appu, Ambagahawatta claimed by the Crown, Lunuweraniyagahawatta claimed by the Crown, T. P. 254,727, T. P. 254,727, Uda-pallama claimed by Don Louis Siriwardana Dissanayaka and others, T. P. 53,238, Naimanayairikonda claimed by Don Carolis Talpawala Vidane Kankanage and others.

NOTE.—The following lots lying within the above boundaries are excluded from this order, and their aggregate acreage of 10 acres and 32 perches is not included in the acreage of 818 acres 3 roods and 21 perches given above :—

Preliminary plan 328.					
Lot.	Name of Land.	Extent, A. R. P.	Lot.	Name of Land.	Extent, A. R. P.
A 45	T. P. 258,024	0 0 24	A 107g	T. P. 258,008	1 0 21
A 45a	Do.	0 0 10	A 107i	T. P. 254,738	2 0 16
A 107c	Wakadelolugahakoratuwa	0 3 32	107l	Lolugahawatta	1 2 20
A 107d	T. P. 254,736	1 0 8	107t	Kammalawatta	1 0 15
A 107e	T. P. 254,737	1 0 16			
A 107f	T. P. 258,048	0 3 30			
					10 0 32



Surveyor-General's Office,  
Colombo, September 11, 1911.

Scale of 16 Chains to an Inch.

A. H. G. DAWSON,  
for Surveyor-General.

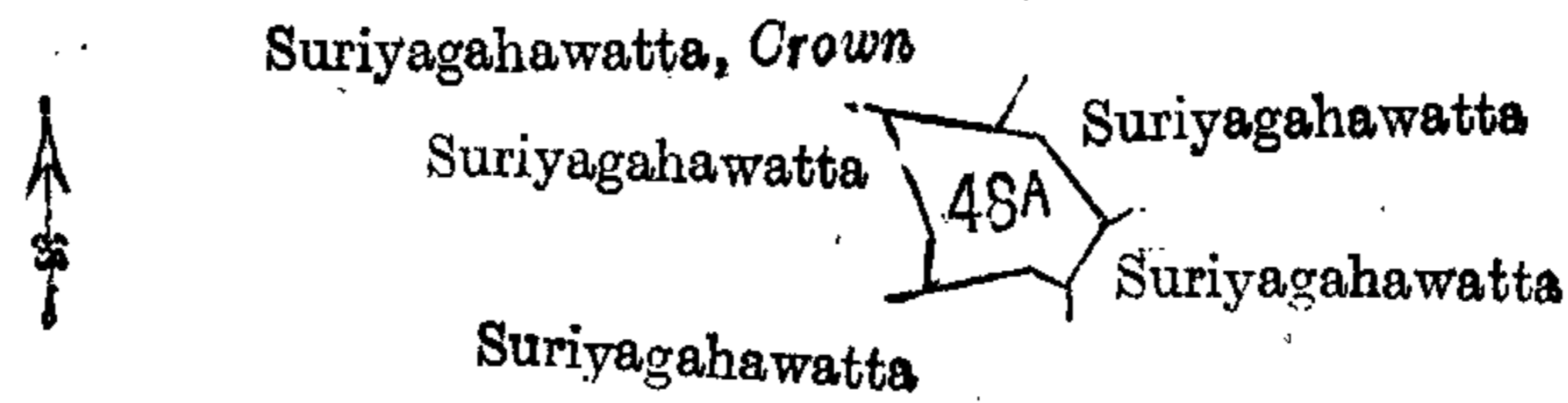
D 11

## III.—Preliminary plan 328.

Situation : Ranna village in West Giruwa pattu of Hambantota District.

Lot.	Name of Land.	Extent, A. R. P.
48a	Inginiyangahawatta	0 1 35

and bounded as follows : on the north by Suriyagahawatta claimed by the Crown, Suriyagahawatta claimed by Hewa Suduhakuruge Don Hamy, Vel-Vidane ; on the east by Suriyagahawatta claimed by Galleannakkage Allis Appu ; on the south by Suriyagahawatta claimed by Galleannakkage Samuel Appu ; on the west by Suriyagahawatta claimed by Ranna Padingi Patinige Appu.



Surveyor-General's Office,  
Colombo, September 11, 1911.

Scale of 8 Chains to an Inch.

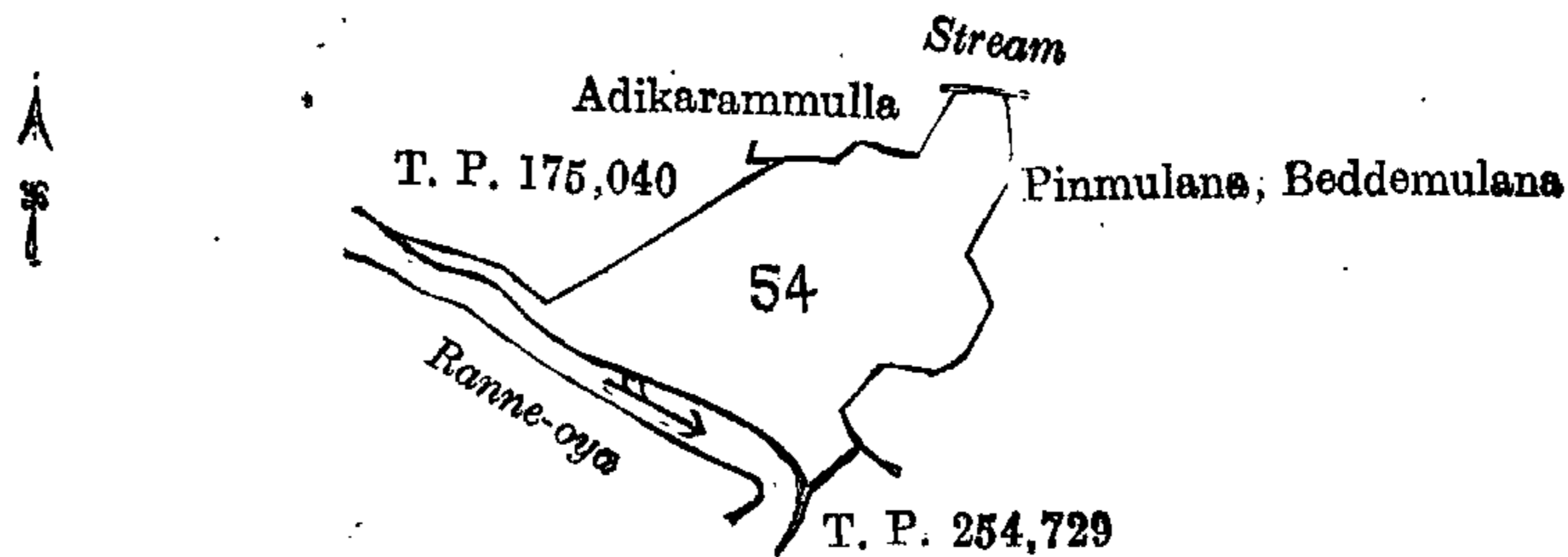
A. H. G. DAWSON,  
for Surveyor-General.

## IV.—Preliminary plan 328.

Situation : Ranna village in West Giruwa pattu of Hambantota District.

Lot.	Name of Land.	Extent, A. R. P.
54	Pinmulanehena and Beddemulanehena	3 1 38

and bounded as follows : on the north by T. P. 175,040, Adikarammulla claimed by the Vidane Arachchi of Tangalla, a stream ; on the east by Pinmulana, Beddemulana claimed by Kahandawa Pansala and others ; on the south by T. P. 254,729, the Ranne-oya ; on the west by the Ranne-oya.



Surveyor-General's Office,  
Colombo, September 11, 1911.

Scale of 8 Chains to an Inch.

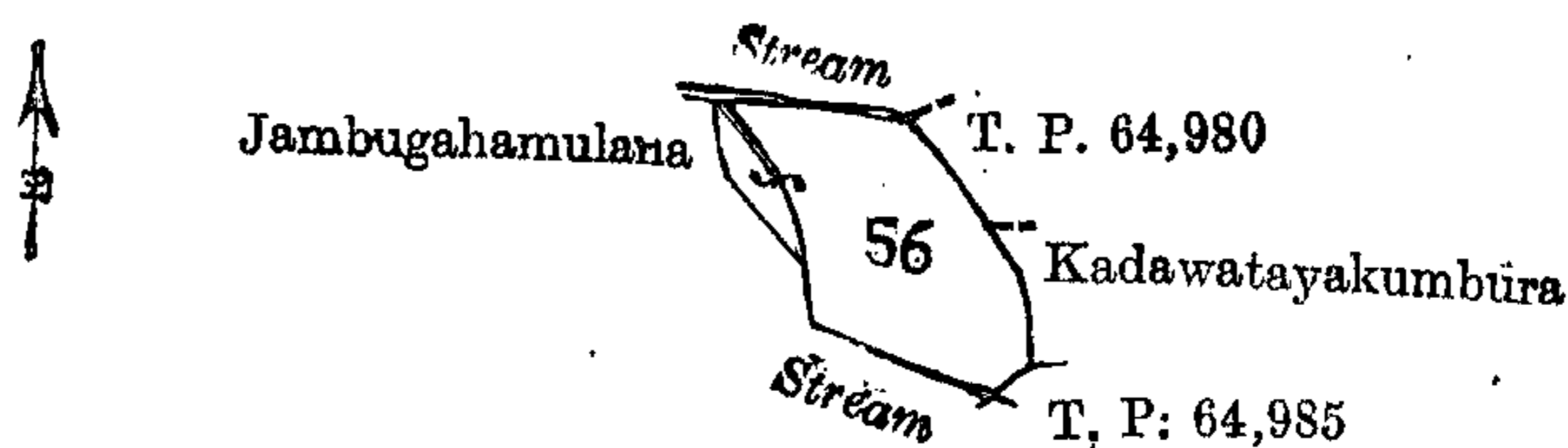
A. H. G. DAWSON,  
for Surveyor-General.

## V.—Preliminary plan 328.

Situation : Ranna village in West Giruwa pattu of Hambantota District.

Lot.	Name of Land.	Extent, A. R. P.
56	Mullegahagodella	1 1 32

and bounded as follows : on the north by a stream ; on the east by T. P. 64,980, Kadawatayakumbura claimed by Don Carolis Kumarapperuma and others ; on the south by T. P. 64,985, a stream ; on the west by Jambugahamulana claimed by Andrayas Wickramasinhe and others.



Surveyor-General's Office,  
Colombo, September 11, 1911.

Scale of 8 Chains to an Inch.

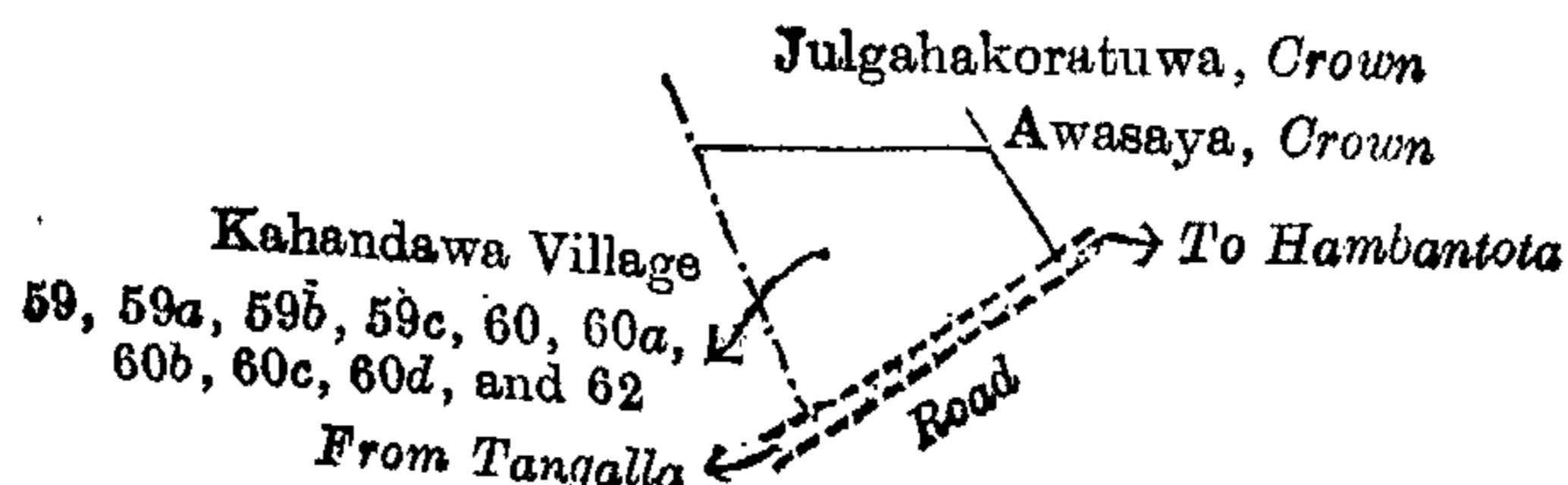
A. H. G. DAWSON,  
for Surveyor-General.

## VI.—Preliminary plan 328.

Situation : Ranna village in West Giruwa pattu of Hambantota District.

Lot.	Name of Land.	Extent, A. R. P.	Lot.	Name of Land.	Extent, A. R. P.
59	Ketangahawatta	0 0 31	60b	Siyambalagahawatta	0 0 3
59a	Siyambalagahawatta	0 0 32	60c	Ketangahawatta	0 0 8
59b	Do.	0 0 38	60d	Julgahakoratuwa	0 0 11
59c	Do.	0 1 13	62	Do.	0 0 35
60	Do.	0 0 1			
60a	Do.	0 0 14			1 1 26

and bounded as follows : on the north by Julgahakoratuwa declared to be Crown property under the Waste Lands Ordinances ; on the east by Awasaya declared to be Crown property under the Waste Lands Ordinances ; on the south by the road from Hambantota to Tangalla ; on the west by the village limit of Kahandawa.



Surveyor-General's Office,  
Colombo, September 11, 1911.

Scale of 8 Chains to an Inch.

A. H. G. DAWSON,  
for Surveyor-General.

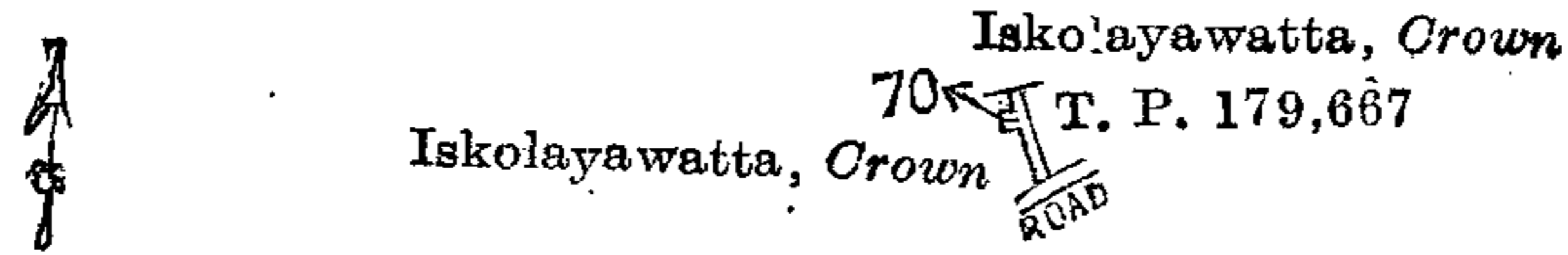


VII.—Preliminary plan 328.

Situation : Ranna village in West Giruwa pattu of Hambantota District.

Lot.	Name of Land.	Extent, A. R. P.
70	Right-of way (reservation)	0 0 6

and bounded as follows : on the north by Iskolewatta declared to be Crown property under the Waste Lands Ordinances ; on the east by T. P. 179,667 ; on the south by a road ; on the west by Iskolewatta declared to be Crown property under the Waste Lands Ordinances.



Surveyor-General's Office,  
Colombo, September 11, 1911.

Scale of 8 Chains to an Inch.

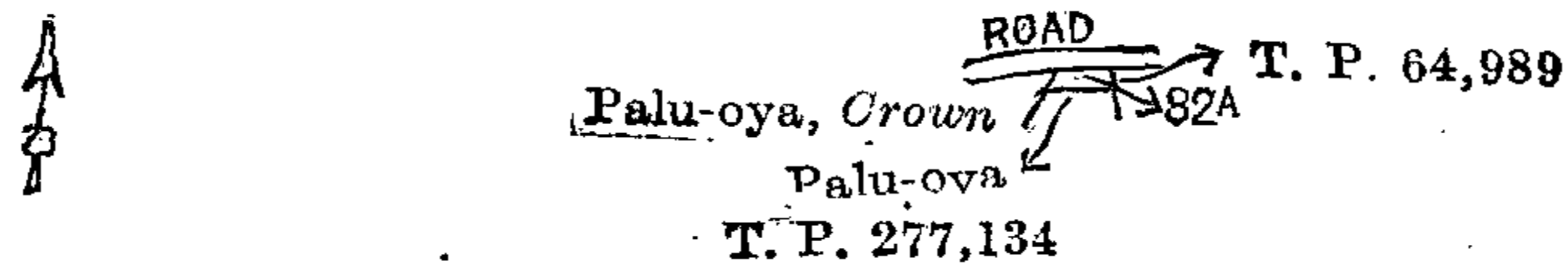
A. H. G. DAWSON,  
for Surveyor-General.

VIII.—Preliminary plan 328.

Situation : Ranna village in West Giruwa pattu of Hambantota District.

Lot.	Name of Land.	Extent, A. R. P.
82a	Palu-oya	0 0 5

and bounded as follows : on the north by a road ; on the east by T.P. 64,989 ; on the south by Palu-oya sold by the Crown (T. P. 277,134) ; on the west by the Palu-oya claimed by the Crown.



Surveyor-General's Office,  
Colombo, September 11, 1911.

Scale of 8 Chains to an Inch.

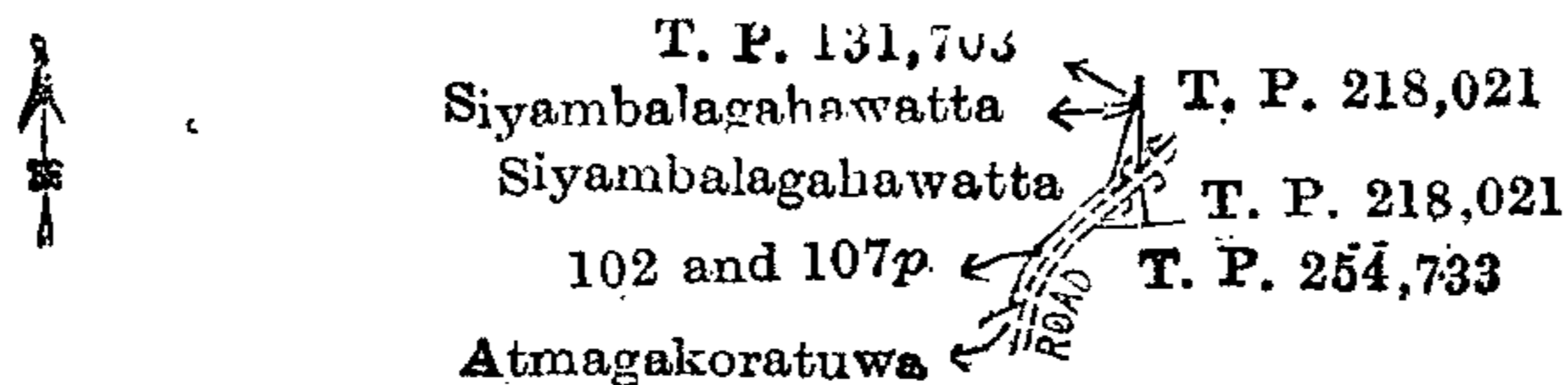
A. H. G. DAWSON,  
for Surveyor-General.

IX.—Preliminary plan 328.

Situation : Ranna village in West Giruwa pattu of Hambantota District.

Lot.	Name of Land.	Extent, A. R. P.
102	Malittangahahena	0 0 12
107p	Siyambalagahawatta (road reservation)	0 0 12
		0 0 24

and bounded as follows : on the north by Siyambalagahawatta sold by the Crown (T. P. 131,703), T. P. 218,021 ; on the east by T. Ps. 218,021, 254,733, a road ; on the south by Atmagakoratuwa sold by the Crown ; on the west by Siyambalagahawatta sold by the Crown.



Surveyor-General's Office,  
Colombo, September 11, 1911.

Scale of 8 Chains to an Inch.

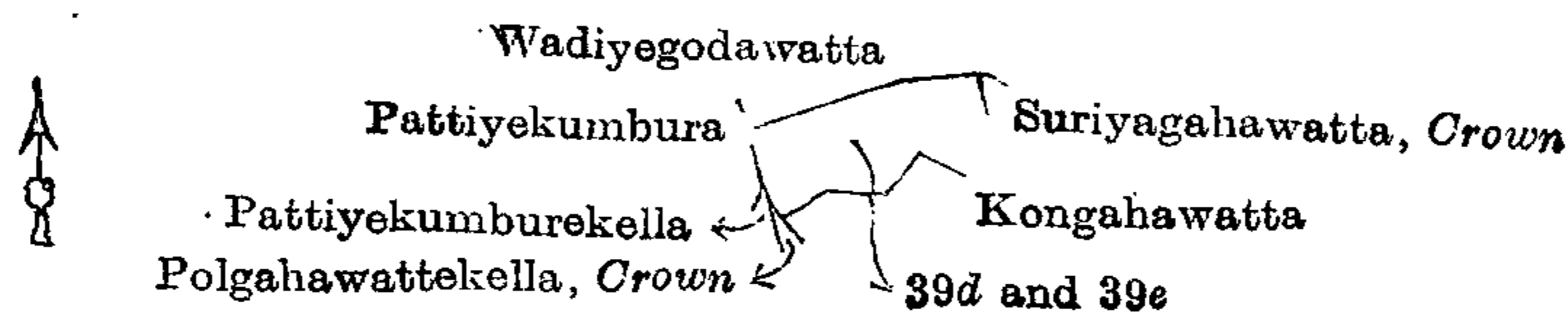
A. H. G. DAWSON,  
for Surveyor-General.

X.—Preliminary plan 328.

Situation : Ranna village in West Giruwa pattu of Hambantota District.

Lot.	Name of Land.	Extent, A. R. P.
39d	Debaragahawatta	0 1 33
39e	Polgahawatta	0 0 39
		0 2 32

and bounded as follows : on the north by Wadiyegodawatta claimed by Getamanaheengalage Jayasin Appu ; on the east by Suriyagahawatta claimed by the Crown ; on the south by Kongahawatta sold by the Crown, Polgahawattekella claimed by the Crown ; on the west by Pattiyekumburekella claimed by Andreas Wickremasingha, Pattiyekumbura claimed by Bastian Wickremasinghe.



Surveyor-General's Office,  
Colombo, February 26, 1912.

Scale of 8 Chains to an Inch.

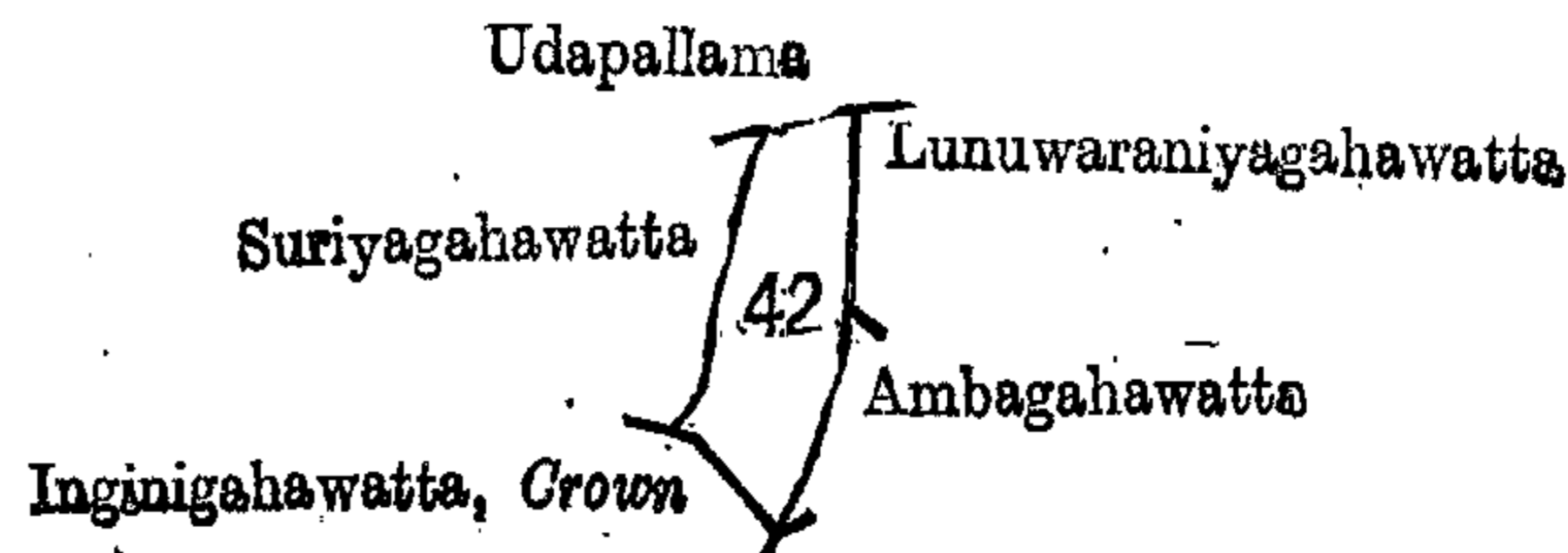
A. H. G. DAWSON,  
for Surveyor-General.

## XI.—Preliminary plan 328.

Situation : Ranna village in West Giruwa pattu of Hambantota District.

Lot.	Name of Land.	Extent, A. R. P.
42	Suriyagahawatta	0 3 27

and bounded as follows : on the north by Udapallama claimed by Don Lewis Siriwardena Dissanayaka and others ; on the east by Lunuwaraniyagahawatta sold by the Crown, Ambagahawatta sold by the Crown ; on the south by Inginigahawatta claimed by the Crown ; on the west by Suriyagahawatta sold by the Crown.

Surveyor-General's Office,  
Colombo, February 26, 1912.

Scale of 8 Chains to an Inch.

A. H. G. DAWSON,  
for Surveyor-General.

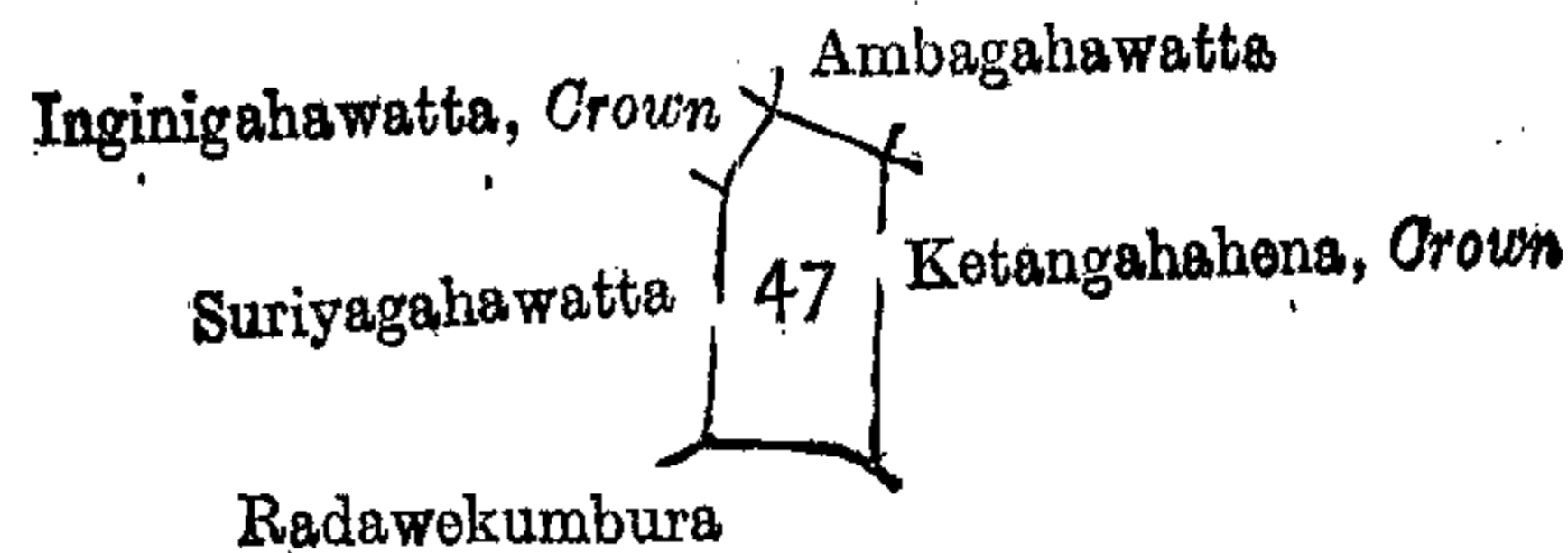
## XII.—Preliminary plan 328.

Situation : Ranna village in West Giruwa pattu of Hambantota District.

Lot.	Name of Land.	Extent, A. R. P.
47	Suriyagahawatta	0 3 24

and bounded as follows : on the north by Inginigahawatta claimed by the Crown, Ambagahawatta sold by the Crown ; on the east by Ketangahahena claimed by the Crown ; on the south by Radawekumbura claimed by M. A. Wickramasinghe ; on the west by Suriyagahawatta sold by the Crown.

December 11, 1912.

W. E. WAIT,  
Special Officer.Surveyor-General's Office,  
Colombo, February 26, 1912.

Scale of 8 Chains to an Inch.

A. H. G. DAWSON,  
for Surveyor-General.

## Kurunegala S. O. No. 510.

Order under Section 4, Sub-section (1), of "The Waste Lands Ordinances of 1897, 1899, 1900, and 1903,"  
declaring Land to be Crown Property.

In the matter of the land commonly called or known as Potuwilamahawewa (tank), situate in the village of Potuwila, in the Mahagalboda Egoda korale of the Hiriyala hatpattu of the Kurunegala District, in the North-Western Province, and of "The Waste Lands Ordinances of 1897, 1899, 1900, and 1903."

WHEREAS in pursuance of section 1 of the said Ordinances it was duly notified on January 14, 1910, that if no claim to the land commonly called or known as Potuwilamahawewa (tank), situate in the village of Potuwila, in the Mahagalboda Egoda korale of the Hiriyala hatpattu of the Kurunegala District, in the North-Western Province, containing in extent 7 acres 2 roods and 25 perches, and shown as lot B846 in preliminary plan 1,921, and in the annexed diagram, was made to John Still, Special Officer appointed under section 28 of the said Ordinances, within the period of three months from the date specified in such notice, such land would be declared the property of the Crown, and dealt with on account of the Crown (*vide* Notice No. 3,674) :

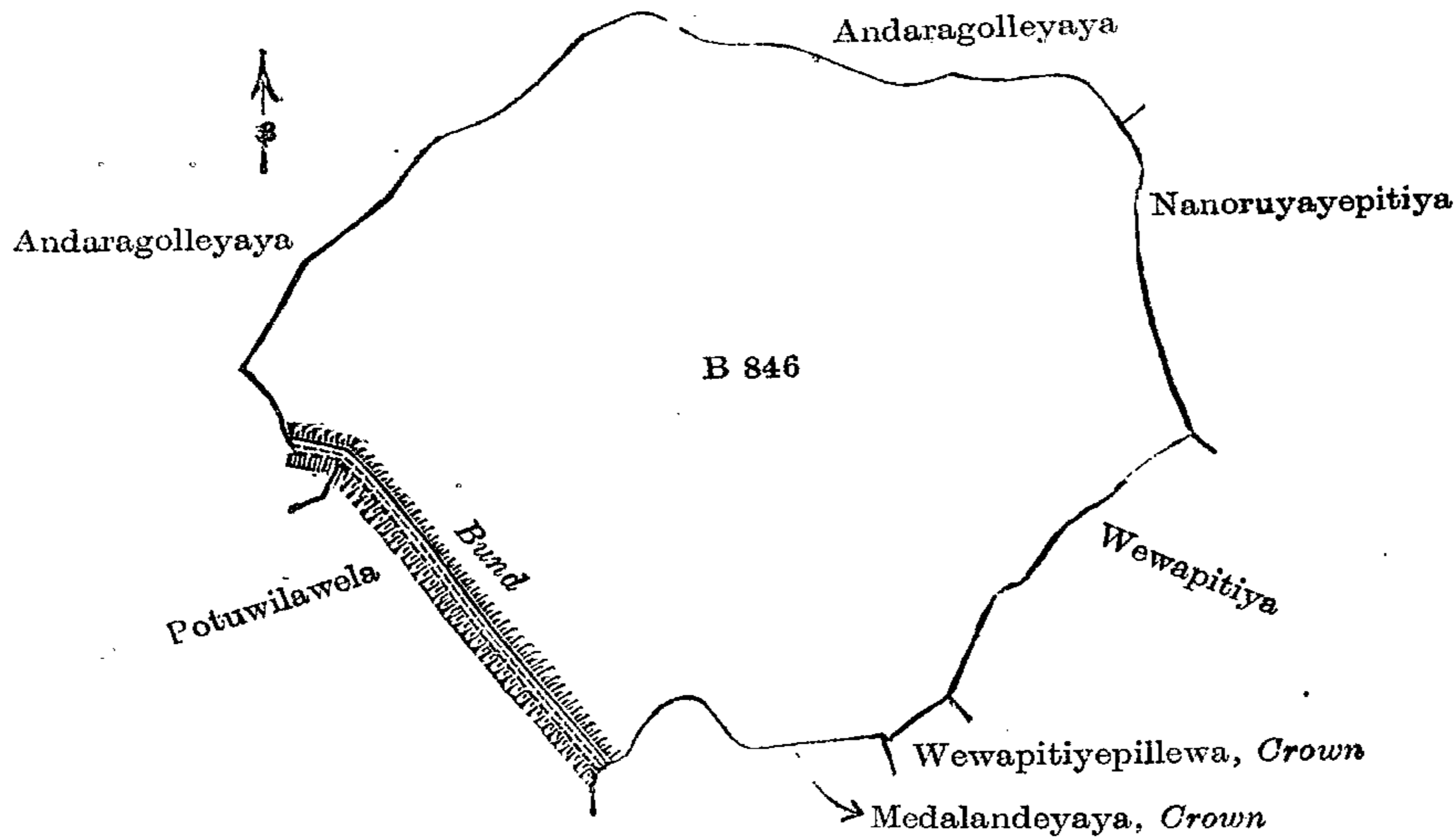
And whereas George William Abeysekera Bakmiwewa, President, Village Tribunals, Hiriyala hatpattu, on behalf of his wife Potuwila Bandara Menika Kumarihamy of Kanduluwa, made claim thereto, and whereas Potuwila Bandara Menika Kumarihamy of Kanduluwa has withdrawn her claim to the said land, I, John Murray Davies, Special Officer appointed under section 28 of the said Ordinances, under and by virtue of the powers vested in me in that behalf by section 4 of the said Ordinances, do hereby on October 28, 1912, order and declare under section 4, sub-section (1), of the said Ordinances, that the said land, as more fully described herein below, is the property of the Crown.

*Description of the Land referred to.*

The land commonly called or known as Potuwilamahawewa (tank), situate in the village of Potuwila, in the Mahagalboda Egoda korale of the Hiriyala hatpattu of the Kurunegala District, in the North-Western Province, containing in extent 7 acres 2 roods and 25 perches, shown as lot B 846 in preliminary plan 1,921, and in the annexed diagram, and bounded as follows : on the north by Andaragolleyaya claimed by A. W. A. M. Kumarihamy ; on the east by Nanoruyayepitiya claimed by A. W. A. M. Kumarihamy, Wewapitiya claimed by Menikrala Arachchi Mudiyanse ; on the south by Wewapitiyepillewa declared to be the property of the Crown under the Waste Lands Ordinances, Medalandeyaya declared to be the property of the Crown under the Waste Lands Ordinances ; on the west by Potuwilawela claimed by A. W. A. M. Kumarihamy, Andaragolleyaya claimed by ditto.

October 28, 1912.

J. M. DAVIES,  
Special Officer.



Surveyor-General's Office,  
Colombo, September 27, 1912.

Scale of 4 Chains to an Inch.

A. H. G. DAWSON,  
for Surveyor-General.

**Kurunegala S. O. No. 511.**

**Order under Section 4, Sub-section (1), of "The Waste Lands Ordinances of 1897, 1899, 1900, and 1903,"  
declaring Lands to be Crown Property.**

In the matter of the lands commonly called or known as Medalandeyaya, Walawegawapillewa, situate in the village of Potuwila, in the Mahagalboda Egoda korale of the Hiriyala hatpattu of the Kurunegala District, in the North-Western Province, and of "The Waste Lands Ordinances of 1897, 1899, 1900, and 1903."

WHEREAS in pursuance of section 1 of the said Ordinances it was duly declared and notified on January 14, 1910, that if no claim to the said lands commonly called or known as Medalandeyaya, Walawegawapillewa, situate in the village of Potuwila, in the Mahagalboda Egoda korale of the Hiriyala hatpattu of the Kurunegala District, in the North-Western Province, containing in extent 41 acres 3 roods and 29 perches, and shown as lots W 846, B 847 in preliminary plan 1,921, and in the annexed diagram, was made to John Still, Special Officer appointed under section 28 of the said Ordinances, within the period of three months from the date specified in the said notice, such lands would be declared to be the property of the Crown (*vide* Notice No. 3,674):

And whereas George William Abeysekera Bakniwewa, President, Village Tribunal, Hiriyala hatpattu, on behalf of his wife Potuwila Bandara Menika Kumarihamy of Kanduluwa, made claim thereto, and Thomas Augustus Carey, Special Officer appointed under section 28 of the said Ordinances, made due inquiry into such claim; and whereas Potuwila Bandara Menika Kumarihamy of Kanduluwa and John Murray Davies, Special Officer appointed under section 28 of the said Ordinances, with the consent of His Excellency the Governor, came to an agreement in writing, dated March 25, 1912, concerning the said lands, under section 4, sub-section (1), of the said Ordinances, whereby it was agreed that the said Potuwila Bandara Menika Kumarihamy of Kanduluwa, should be declared the purchaser of the said lands upon payment on or before May 10, 1912, to the Government Agent of Kurunegala at Kurunegala Kachcheri of a sum of Rupees Six hundred and Thirty (Rs. 630) only, as the purchase amount of the said lands, and whereas it was further agreed by the said agreement that in default of such payment the claim of the said Potuwila Bandara Menika Kumarihamy of Kanduluwa to the said lands, in respect of which the said payment was to be made should also be considered to have been withdrawn, and the said lands should be declared to be the property of the Crown, and whereas the said Potuwila Bandara Menika Kumarihamy of Kanduluwa has failed to make the said payment by the due date, the said lands, as more fully described herein below, are declared to be the property of the Crown.

*Description of the Lands referred to.*

The following lots situated in the village of Potuwila, in the Mahagalboda Egoda korale of the Hiriyala hatpattu of the Kurunegala District, in the North-Western Province, as described in the annexed diagram:—

Preliminary plan 1,921.

Situation: Potuwila village in Mahagalboda Egoda korale of Hiriyala hatpattu of Kurunegala District.

Lot.	Name of Land.	Extent, A. R. P.
W 846	Medalandeyaya	39 1 3
B 847	Walawegawapillewa	2 2 16
		41 3 129

and bounded as follows: on the north by Potuwilamahawewa declared to be the property of the Crown under the Waste Lands Ordinances, Wewapitiyepillewa declared to be the property of the Crown under the Waste Lands Ordinances, Halmillamada claimed by A. W. A. M. Kumarihamy, Halmillamada claimed by Sulugal Vihare Sumangala Unnanse, Halmillamada claimed by A. W. A. M. Kumarihamy, Jambugahamulawela claimed by Sulugal Vihare Sumangala Unnanse, Jambugahamulakotuwa claimed by A. W. A. M. Kumarihamy, a bund, Jambugahamulawewa claimed by A. W. A. M. Kumarihamy; on the east by Diulgahamulawatta and Walawwawatta claimed by A. W. A. M. Kumarihamy, Kamata claimed by ditto, Diulgahamulawatta and Walawwawatta claimed by ditto, the village limit of Neligama; on the south by the village limit of Neligama, Potuwilawela claimed by A. W. A. M. Kumarihamy, T. P. 92,453, Potuwilawela claimed by A. W. A. M. Kumarihamy; on the west by Potuwilawela claimed by A. W. A. M. Kumarihamy, a bund.

NOTE.—The following lot lying within the above boundaries is excluded from this order, and its extent of 2 roods and 19 perches, is not included in the acreage of 41 acres 3 roods and 29 perches given above:—

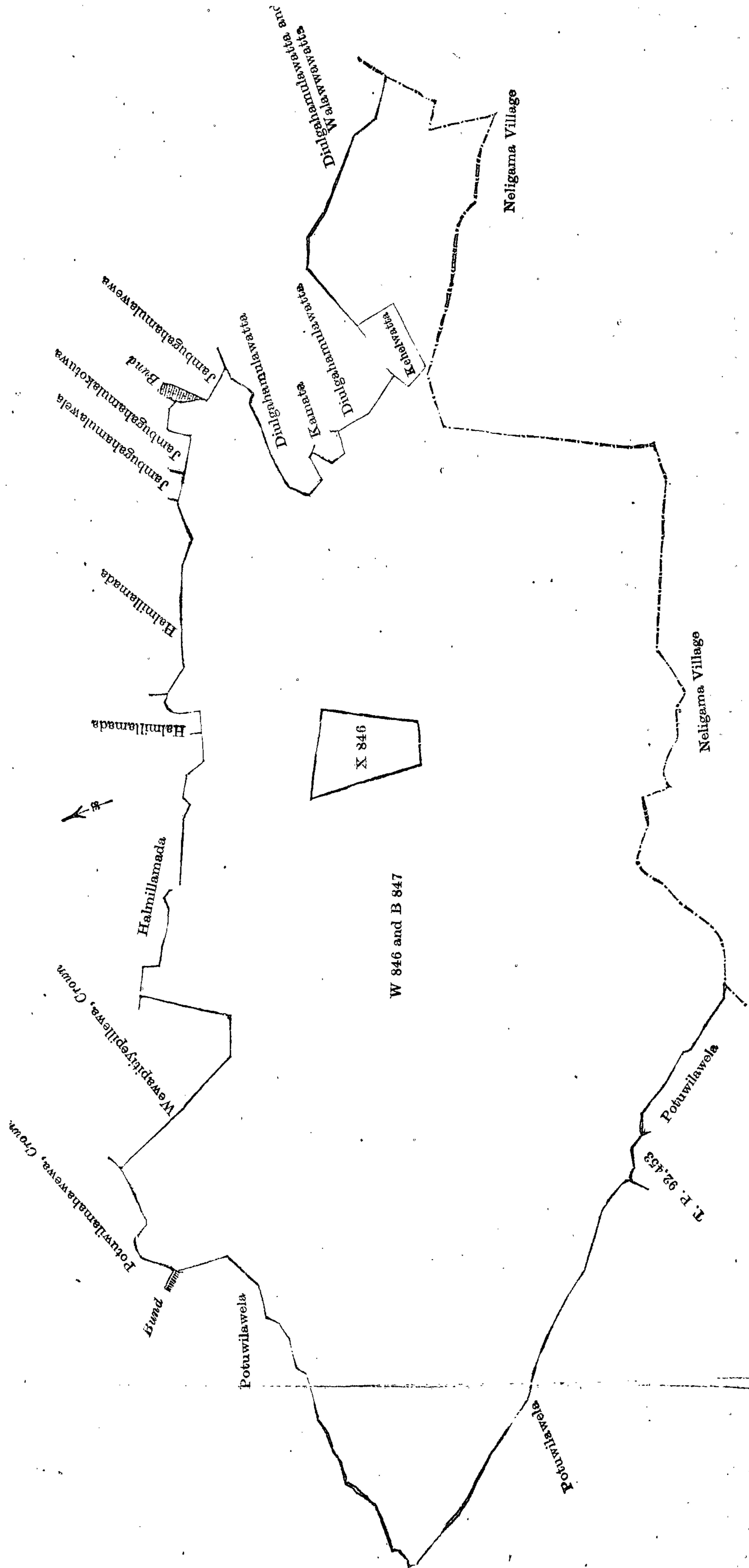
Preliminary plan 1,921.

Lot.	Name of Land.	Extent, A. R. P.
X 846	Potuwatta	0 2 19

October 28, 1912.

J. M. DAVIES,  
Special Officer.

D 12



Surveyor-General's Office,  
Colombo, September 27, 1912.

Scale of 4 Chains to an Inch.

A. H. G. D.  
for Sur

**Kurunegala S. O. No. 512.****Order under Section 2 of "The Waste Lands Ordinances of 1897, 1899, 1900, and 1903,"  
declaring Lands to be Crown Property.**

In the matter of the lands commonly called or known as Wewapitiyepillewa, Dematamadahenyaya, Pamburugahamulawelapillewa, situate in the village of Potuwila, in the Mahagalboda Egoda korale of the Hiriyala hatpattu of the Kurunegala District, in the North-Western Province, and of "The Waste Lands Ordinances of 1897, 1899, 1900 and 1903."

THE notice required by section 1 of "The Waste Lands Ordinances of 1897, 1899, 1900, and 1903," having been duly published in manner prescribed by that section in respect of the above-named lands (*vide* Notice No. 3,674), and no claim having been made to the said lands or to any interest therein within the period of three months from the date specified in the said notice, I, John Murray Davies, Special Officer appointed under section 28 of the said Ordinances, under and by virtue of the powers vested in me in that behalf by section 2 of the said Ordinances, do hereby on October 28, 1912, order and declare that the said lands, as more fully described herein below, situate in the village of Potuwila, in the Mahagalboda Egoda korale of the Hiriyala hatpattu of the Kurunegala District, in the North-Western Province, and shown as lots F 846, L 846, and M 846 in preliminary plan 1,921, and in the annexed diagrams, and containing in extent 24 acres 1 rood and 22 perches, are the property of the Crown.

*Description of the Lands referred to.*

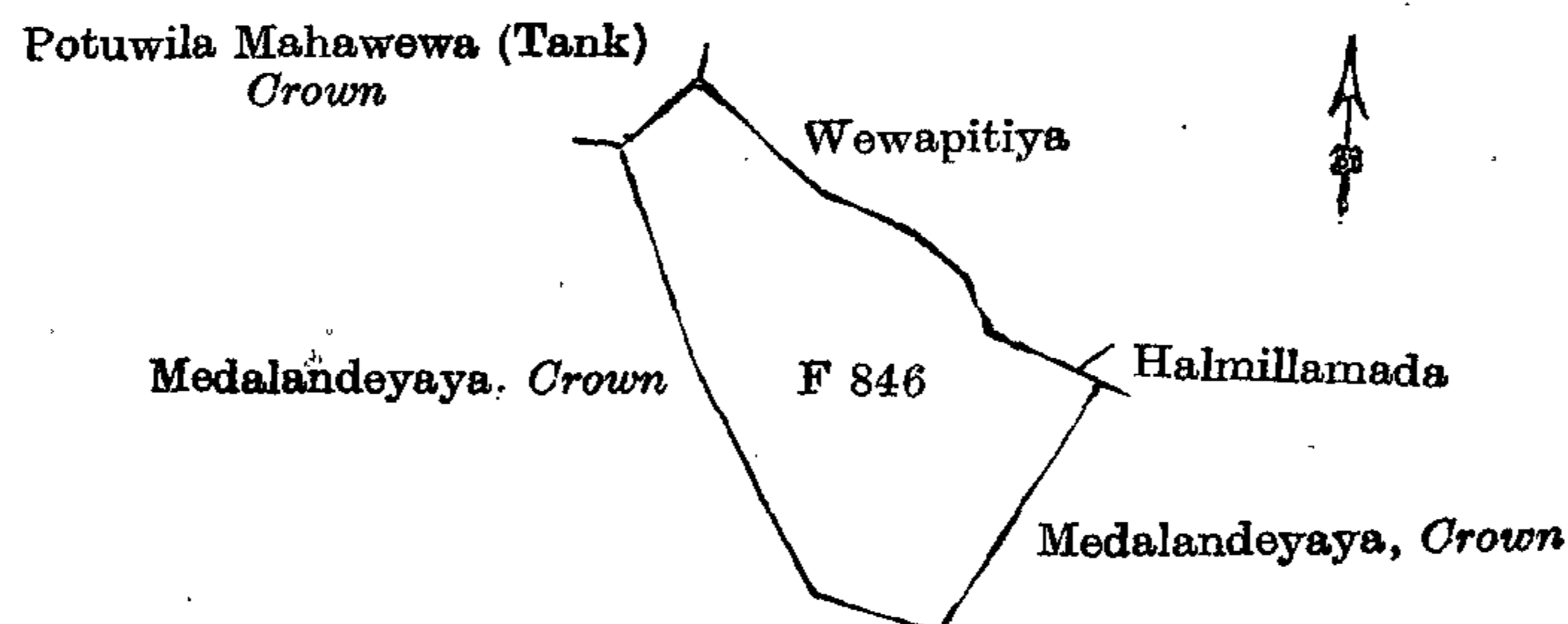
The following lots situated in the village of Potuwila, in the Mahagalboda Egoda korale of the Hiriyala hatpattu of the Kurunegala District, in the North-Western Province, as described in the annexed diagrams:—

**I.—Preliminary plan 1,921.**

Situation: Potuwila village in Mahagalboda Egoda korale of Kurunegala District.

Lot.	Name of Land.	Extent, A. R. P.
F 846	Wewapitiyepillewa	1 0 15

and bounded as follows: on the north by Potuwilamahawewa (tank) declared to be the property of the Crown under the Waste Lands Ordinances, Wewapitiya claimed by Menikrala Arachchi Mudiyanse; on the east by Halmillamada claimed by A. W. A. M. Kumarihamy; on the south and west by Medalandeyaya declared to the property of the Crown under the Waste Lands Ordinances.



Surveyor-General's Office,  
Colombo, September 27, 1912.

Scale of 4 Chains to an Inch.

A. H. G. DAWSON,  
for Surveyor-General.

**II.—Preliminary plan 1,921.**

Situation: Potuwila village in Mahagalboda Egoda korale of Kurunegala District.

Lot.	Name of Land.	Extent, A. R. P.
L 846	Dematamadahenyaya	22 0 14
M 846	Pamburugahamulawelapillewa	1 0 33
		23 1 7

and bounded as follows: on the north by the village limit of Mellapitiya; on the east by Pamburugahamulawewa claimed by Namburula and Punchirala, Dematamada claimed by A. W. A. M. Kumarihamy; on the south by the village limit of Neligama, the Deduru-oya; on the west by the village limit of Embillamada, the village limit of Kahatagaswela.

October 28, 1912.

J. M. DAVIES,  
Special Officer.

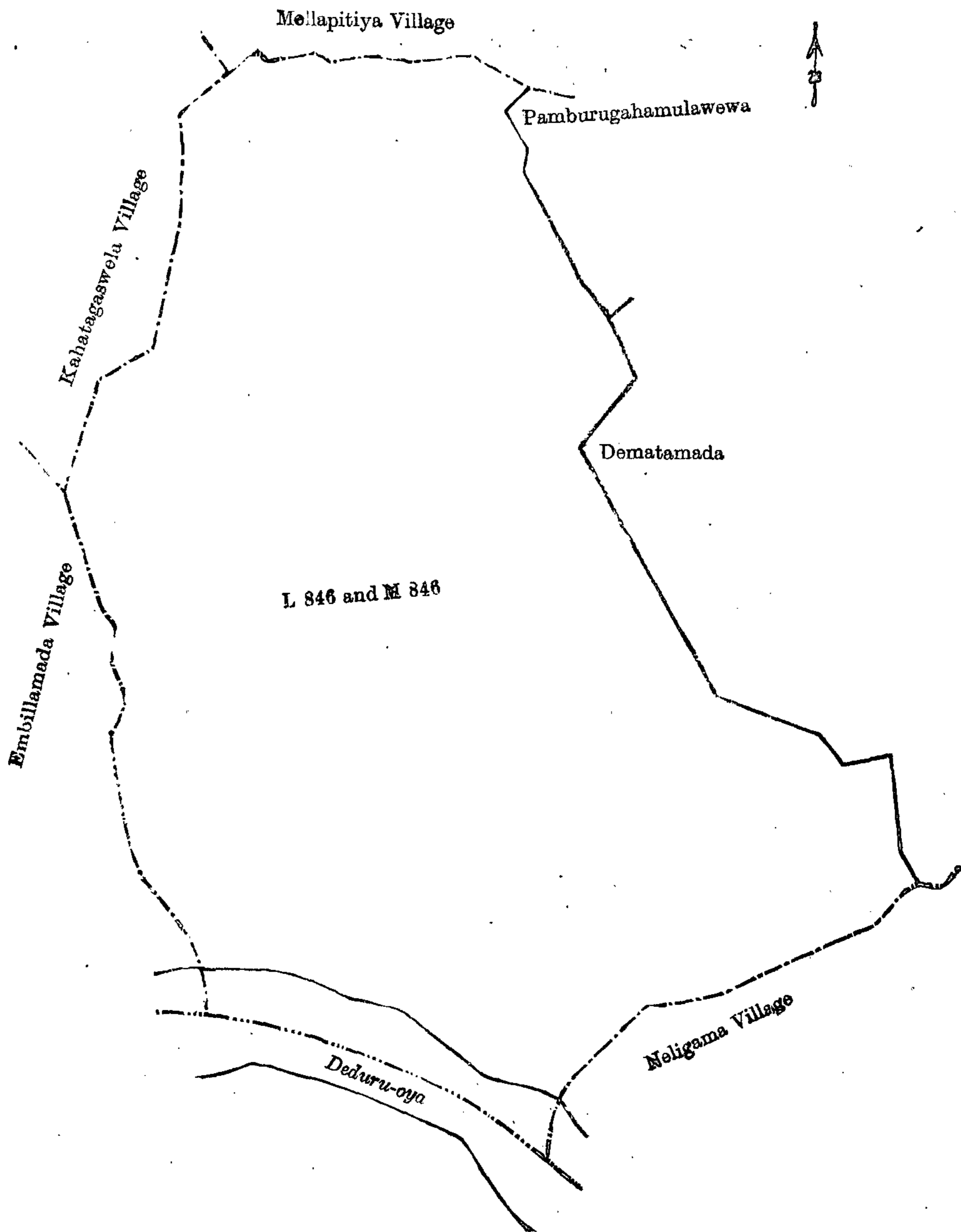
[For Diagram see page 144.]

**Kurunegala S. O. No. 513.****Order under Section 4, Sub-section (1), of "The Waste Lands Ordinances of 1897, 1899, 1900, and 1903,"  
declaring Lands to be Crown Property.**

In the matter of the lands commonly called or known as Mahawewagawakele (road reservation), Mahawewagawawatta (road reservation), &c., situate in the village of Magurankadawala, in the Medagandahaye Korale West of the Wannu hatpattu of the Kurunegala District, in the North-Western Province, and of "The Waste Lands Ordinances of 1897, 1899, 1900, and 1903."

WHEREAS in pursuance of section 1 of the said Ordinances it was duly notified on October 27, 1911, that if no claim to the lands commonly called or known as Mahawewagawakele (road reservation), Mahawewagawawatta (road reservation), &c., situate in the village of Magurankadawala, in the Medagandahaye Korale West of the Wannu hatpattu of the Kurunegala District, in the North-Western Province, containing in extent 496 acres 3 roods and 26 perches, and shown as lots 17, 18, 33, 35, 36, 37, 38, 39, and 4½ in preliminary plan 3,941, and in the annexed diagrams, was made to Norman Albert Hampton, Special Officer appointed under section 28 of the said Ordinances, within the period of three months from the date specified in such notice, such lands would be declared the property of the Crown, and dealt with on account of the Crown (*vide* Notice No. 4,268):

And whereas (1) Vidanalage Johannes de Mel, made claim thereto, and whereas the said claimant has withdrawn his claims to the said lands, I, Norman Albert Hampton, Special Officer appointed under section 28 of the said Ordinances, under and by virtue of the powers vested in me in that behalf by section 4 of the said Ordinances, do hereby on October 30, 1912, order and declare under section 4, sub-section (1), of the said Ordinances, that the said lands, as more fully described herein below, are the property of the Crown.



Surveyor-General's Office,  
Colombo, September 27, 1912.

Scale of 4 Chains to an Inch.

A. H. G. DAWSON,  
for Surveyor-General.

*Description of the Lands referred to.*

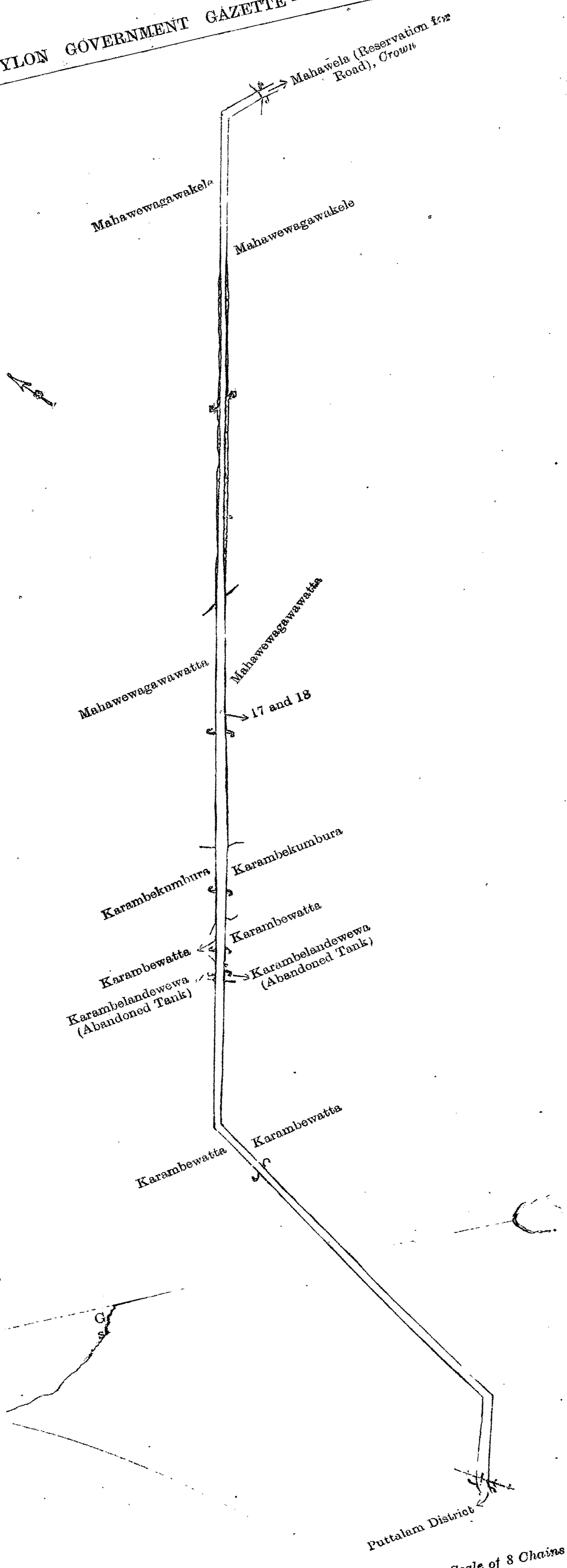
The following lots situated in the village of Magurankadawala, in the Medagandahaye Korale West of the Wannihatpattu of the Kurunegala District, in the North-Western Province, as described in the annexed diagrams:—

I.—Preliminary plan 3,941.

Situation: Magurankadawala village in Medagandahaye Korale West of Kurunegala District.

Lot.	Name of Land.	Extent, A. R. P.
17	Mahawewagawakele (road reservation)	1 2 37
18	Mahawewagawawatta (road reservation)	3 1 19
		5 0 16

and bounded as follows: on the north by Karambewatta to be declared the property of Vidanalage Johannes de Mel under the Waste Lands Ordinances, Karambelandewewa (abandoned tank) to be declared the property of Vidanalage Johannes de Mel under the Waste Lands Ordinances, Karambewatta to be declared the property of Vidanalage Johannes de Mel under the Waste Lands Ordinances, Karambekumbura to be declared the property of Vidanalage Johannes de Mel under the Waste Lands Ordinances, Mahawewagawawatta to be declared the property of Vidanalage Johannes de Mel under the Waste Lands Ordinances; on the east by Mahawewagawakele to be declared the property of Vidanalage Johannes de Mel under the Waste Lands Ordinances, Mahawela (reservation for road) belonging to Crown; on the south by Mahawewagawakele to be declared the property of Vidanalage Johannes de Mel under the Waste Lands Ordinances, Mahawewagawawatta to be declared the property of Vidanalage Johannes de Mel under the Waste Lands Ordinances, Karambekumbura to be declared the property of Vidanalage Johannes de Mel under the Waste Lands Ordinances, Karambewatta to be declared the property of Vidanalage Johannes de Mel under the Waste Lands Ordinances, Karambelandewewa (abandoned tank) to be declared the property of Vidanalage Johannes de Mel under the Waste Lands Ordinances, Karambewatta to be declared the property of Vidanalage Johannes de Mel under the Waste Lands Ordinances; on the west by the boundary of the Puttalam District, Karambewatta to be declared the property of Vidanalage Johannes de Mel under the Waste Lands Ordinances.



Surveyor-General's Office,  
Colombo, October 12, 1912.

Scale of 8 Chains to an Inch.

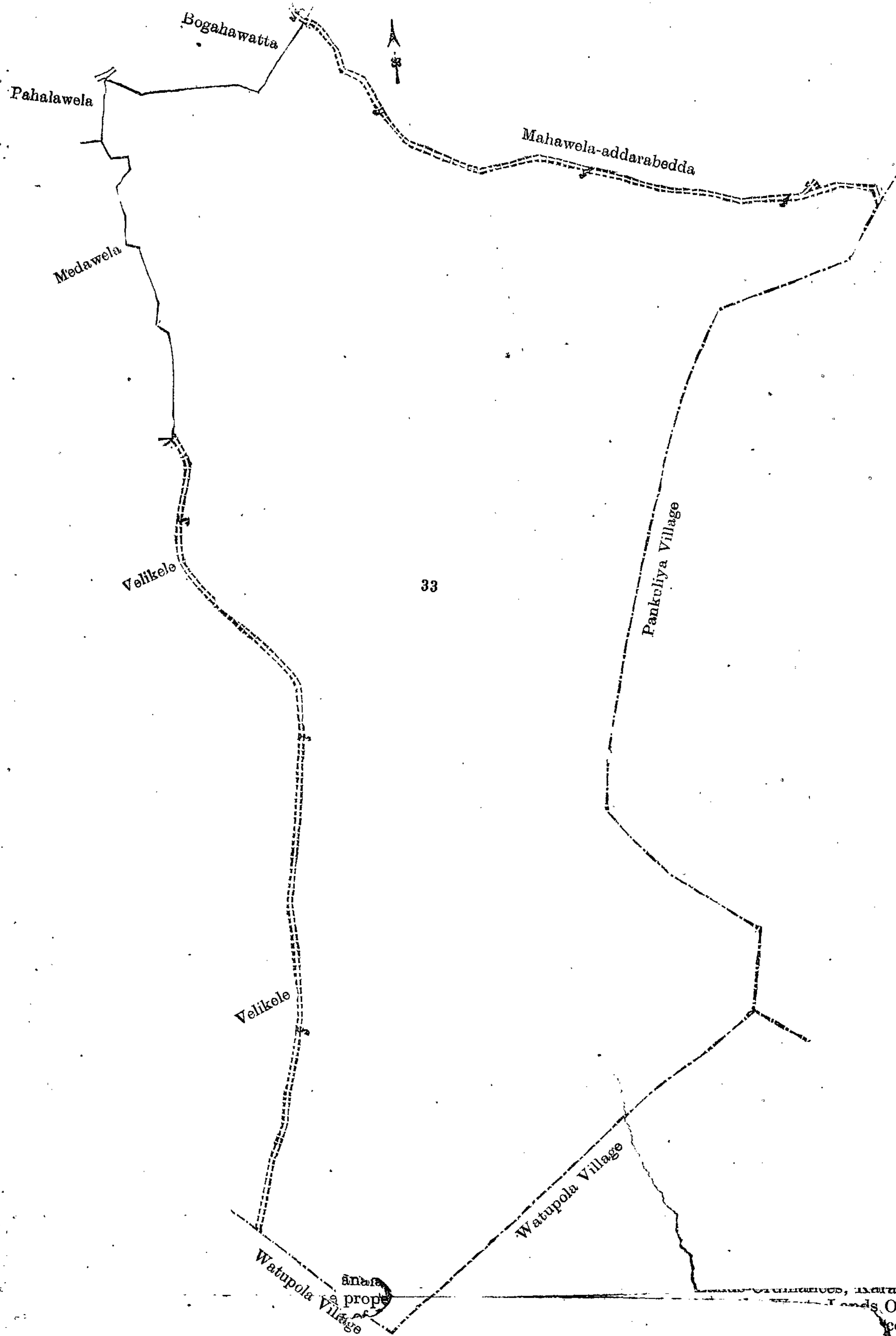
A. H. G. DAWSON,  
for Surveyor-General.  
D 14

II.—Preliminary plan 3,941.

Situation : Magurankadawala village in Medagandahaye Korale West of Kurunegala District.

Lot.	Name of Land.	Extent, A. B. P.
33	Pahalawelagawakele	149 0 20

and bounded as follows : on the north by Bogahawatta to be declared the property of Vidanalage Johannes de Mel under the Waste Lands Ordinances, Mahawela-addarabedda to be declared the property of Vidanalage Johannes de Mel under the Waste Lands Ordinances ; on the east by the village limit of Pankuliya ; on the south by the village limit of Watupola ; on the west by Velikele to be declared the property of Vidanalage Johannes de Mel under the Waste Lands Ordinances, Medawela to be declared the property of Vidanalage Johannes de Mel under the Waste Lands Ordinances, Pahalawela to be declared the property of Vidanalage Johannes de Mel under the Waste Lands Ordinances.



Surveyor-General's Office,  
Colombo, October 12, 1912.

Scale of 8 Chains to an Inch.

A. H. G. DAWSON,  
for Surveyor-General.



III.—Preliminary plan 3,941.

Situation : Magurankadawala village in Medagandahaye Korale West of Kurunegala District.

Lot.	Name of Land.	Extent, A. R. P.
35	Korakahamukalana	316 1 17
36	Korakahamukalana (road reservation)	2 3 32
37	Ratmalawiladeniya	8 1 24
38	Mahawiladeniya	10 2 0
39	Baludanwila	2 3 25
		341 0 18

and bounded as follows : on the north by the boundary of the Puttalam District, Karambewatta to be declared the property of Vidanalage Johannes de Mel under the Waste Lands Ordinances ; on the east by a stream, Medawela claimed by Johannes de Mel, Habakumbura claimed by Vidanalage Johannes de Mel, Velikele to be declared the property of Vidanalage Johannes de Mel under the Waste Lands Ordinances ; on the south by the village limit of Watupola ; on the west by the village limit of Watupola, the boundary of the Puttalam District.

[For Diagram see page 148.]

IV.—Preliminary plan 3,941.

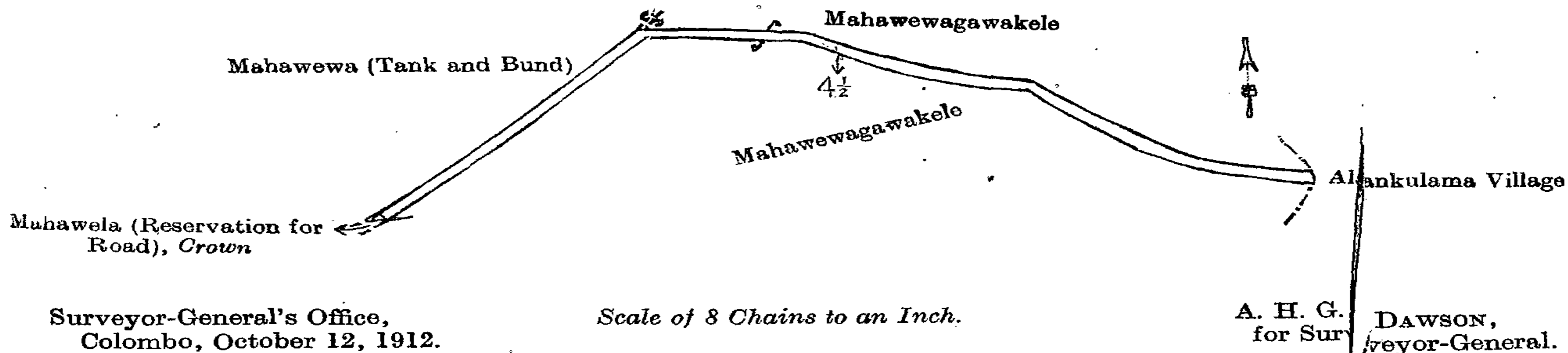
Situation : Magurankadawala village in Medagandahaye Korale West of Kurunegala District.

Lot.	Name of Land.	Extent, A. R. P.
4½	Reservation for road	1 2 12

and bounded as follows : on the north by Mahawewagawakele to be declared the property of Vidanalage Johannes de Mel under the Waste Lands Ordinances ; on the east by the village limit of Alankulama ; on the south by Mahawewagawakele to be declared the property of Vidanalage Johannes de Mel under the Waste Lands Ordinances ; on the west by Mahawela (reservation for road) belonging to Crown, Mahawewa (tank and bund) to be declared the property of Vidanalage Johannes de Mel under the Waste Lands Ordinances.

N. A. HAMPTON,  
Special Officer.

October 30, 1912.



Kurunegala S. O. No. 514.

Order under Section 4, Sub-section (1), of "The Waste Lands Ordinances of 1897, 1899, 1900, and 1903."

In the matter of the lands commonly called or known as Mahawewagawakele, Mahawewagawadeniya, watta, Borawewa (abandoned tank), &c., situate in the village of Magurankadawala, in the Medagandahaye Korale West of the Wannu hatpattu of the Kurunegala District, in the North-Western Province, under the Waste Lands Ordinances of 1897, 1899, 1900, and 1903."

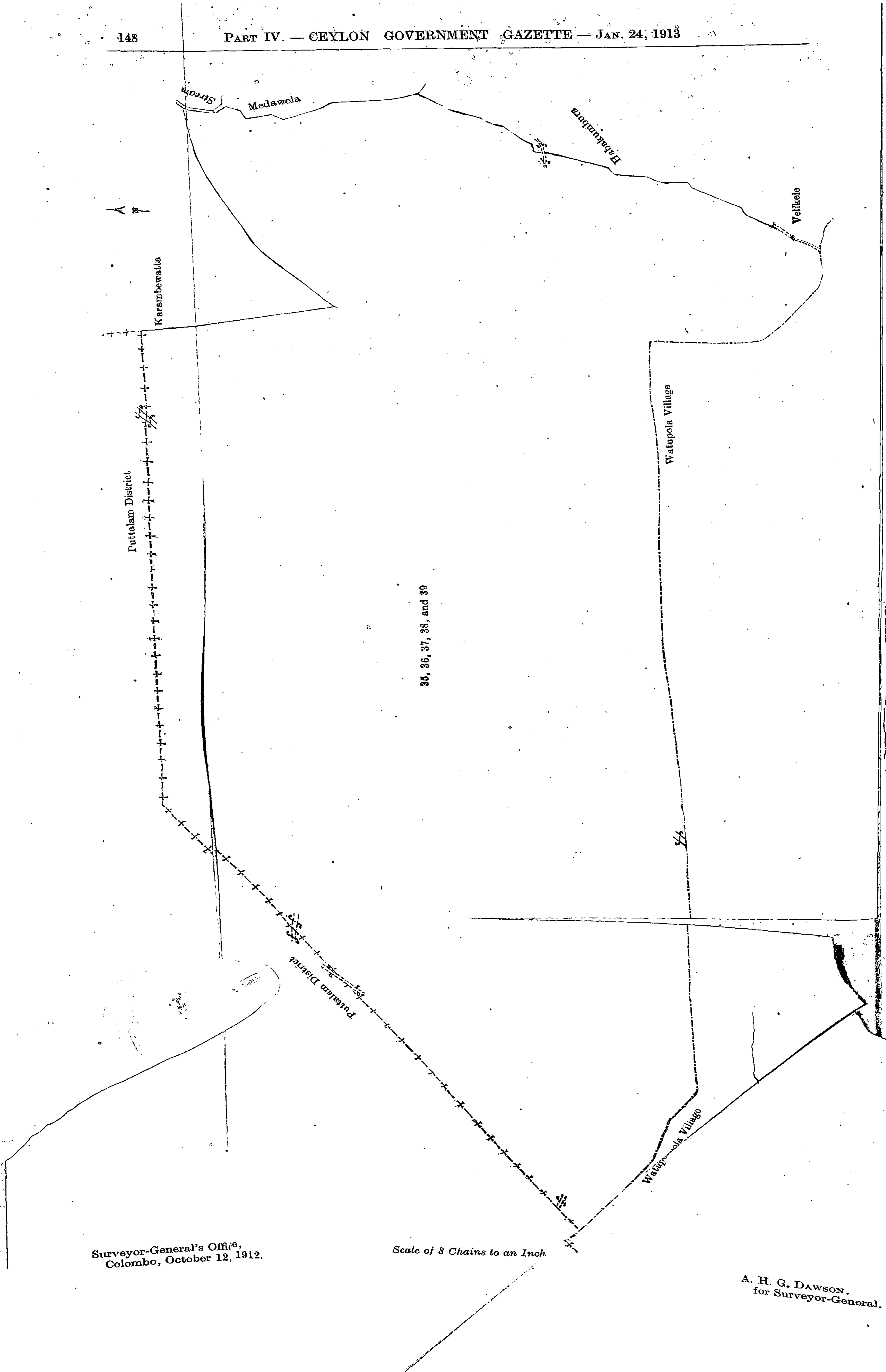
Mahawewagawa-  
Medagandahaye  
e, and of "The

WHEREAS in pursuance of section 1 of the said Ordinances it was duly declared and notified on October 27, 1911, that if no claim to the lands commonly called or known as Mahawewagawakele, Mahawewagawadeniya, Mahawewagawawatta, Borawewa (abandoned tank), &c., situate in the village of Magurankadawala, in the Medagandahaye Korale West of the Wannu hatpattu of the Kurunegala District, in the North-Western Province, containing in extent 1,185 acres and 8 perches, and shown as lots 1, 2, 3, 4, 5, 6, 7, 8, 9, 10, 11, 12, 13, 14, 19, 20, 21, 22, 22½, 23, 28, preliminary plan 3,941, and in the annexed diagrams, was made to Norman Albert Hampton, Special Officer appointed under section 28 of the said Ordinances, within the period of three months from the date specified in the said notice, such lands would be declared the property of the Crown, and dealt with on account of the Crown (vide Notice No. 4,268) :

October 27, 1911,  
Mahawewagawa-  
Medagandahaye  
e, and of "The

And whereas (1) Vidanalage Johannes de Mel made claim thereto and (2) Richard Hannam Carrington, John Murray Davies, Special Officer appointed under section 28 of the said Ordinances, made due inquiry into such claim, and whereas the said 2nd claimant has withdrawn his claim to lots 8, 9, and part of 4 above mentioned, and whereas the said 1st claimant and I, Norman Albert Hampton, Special Officer appointed under section 28 of the said Ordinances, with the consent of His Excellency the Governor, came to an agreement in writing dated June 11, 1912, concerning the said lands, under section 4, sub-section (1), of the said Ordinances, whereby it was agreed that the said 1st claimant should be declared the purchaser of the said lands upon payment, on or before December 10, 1912, to the Settlement Officer, of a sum of Forty-four thousand Three hundred and Fifty Rupees (Rs. 44,350) only, as the purchase amount of the said lands, and whereby it was further agreed that in the event of the above payment being completed, the Crown claim for Rs. 5,675 made to Mr. de Mel by Government Agent's letter No. 282 of August 14, 1910, should be waived by the Crown, and whereas the said amount, viz., Rs. 44,350 has been duly paid by the said 1st claimant, he is hereby, in pursuance of the agreement afore-mentioned, declared to be the purchaser of the said lands, as more fully set forth herein below, and the Crown claim of Rs. 5,675 made to Mr. de Mel by Government Agent's letter No. 282 of August 14, 1910, is hereby waived by the Crown.

October 27, 1911,  
Mahawewagawa-  
Medagandahaye  
e, and of "The



35, 36, 37, 38, and 39

Surveyor-General's Office,  
Colombo, October 12, 1912.

Scale of 8 Chains to an Inch.

A. H. G. DAWSON,  
for Surveyor-General.

*Description of the Lands referred to.*

The following lots situated in the village of Magurankadawala, in the Medagandahaye Korale West of the Wannihatpattu of the Kurunegala District, in the North-Western Province, as described in the annexed diagrams:—

## I.—Preliminary plan 3,941.

Situation: Magurankadawala village in Medagandahaye Korale West of Kurunegala District.

Lot.	Name of Land.	Extent, A. R. P.	Lot.	Name of Land.	Extent, A. R. P.
1	Mahawewagawakele	65 0 35	14	Mahawela-addarabedda	267 0 30
2	Mahawewagawadeniya	0 3 11	19	Karambelandewewa (abandoned tank)	5 1 9
3	Mahawewagawawatta	178 1 36	20	Karambekumbura	4 1 15
4	Mahawewagawakele	344 2 13	21	Karambewatta	134 2 30
5	Borawewa (abandoned tank)	2 0 4	22	Do.	4 2 14
6	Borawela	0 0 39	22½	Karambekele	1 2 6
7	Mahawewagawahena	5 2 25	23	Karambewatta	12 1 12
8	Maharagamawewa (abandoned tank)	1 2 35	28	Bogahawatta	6 3 2
9	Maragamawela	6 1 39	30	Kele	0 3 11
10	Mahawewa (tank and bund)	27 1 39	31	Pahalawela	0 2 24
11	Mahawela	1 0 23			
12	Mahawelagamamukalana	69 1 35			
13	Mahawela-addarawela	0 2 21			
					1,142 1 28

and bounded as follows: on the north by the boundary of the Puttalam District; on the east by the village limit of Alan-kulama; on the south by the village limit of Pankuliya, Pahalawelagawakele to be declared to be the property of the Crown under the Waste Lands Ordinances, Medawela claimed by Vidanalage Johannes de Mel, a stream, Korakhamukalana to be declared to be the property of the Crown under the Waste Lands Ordinances; on the west by Korakhamukalana to be declared to be the property of the Crown under the Waste Lands Ordinances, the boundary of the Puttalam District.

NOTE.—The following lots lying within the above boundaries are excluded from this order, and their aggregate acreage of 46 acres 1 rood and 39 perches is not included in the acreage of 1,142 acres 1 rood and 28 perches given above:—

## Preliminary plan 3,941.

Lot.	Name of Land.	Extent, A. R. P.	Lot.	Name of Land.	Extent, A. R. P.
4½	Reservation for road	1 2 12	24	Dunumadalagahawatta	0 3 2
15	Mahawela, Kumbukgaswela	30 1 27	25	Do.	2 2 19
16	Mahawela (reservation for road)	0 0 34	26	Kosgahawatta	0 0 30
17	Mahawewagawakele (reservation for road)	1 2 37	27	Dangahawatta, Kosgahamulawatta	4 1 37
18	Mahawewagawawatta (reservation for road)	3 1 19	29	Bogahamulawatta	1 0 22
					46 1 39

[For Diagram see page 150.]

## II.—Preliminary plan 3,941.

Situation: Magurankadawala village in Medagandahaye Korale West of Kurunegala District.

Lot.	Name of Land.	Extent, A. R. P.
34	Velikele	42 2 20

and bounded as follows: on the north by Habakumbura claimed by Vidanalage Johannes de Mel, Pahalawelagawakele to be declared to be the property of the Crown under the Waste Lands Ordinances; on the east by Pahalawelagawakele to be declared to be the property of the Crown under the Waste Lands Ordinances; on the south by the village limit of Watupola; on the west by Korakhamukalana to be declared to be the property of the Crown under the Waste Lands Ordinances, Habakumbura claimed by Vidanalage Johannes de Mel.

October 30, 1912.

N. A. HAMPTON,  
Special Officer.

[For Diagram see page 151.]

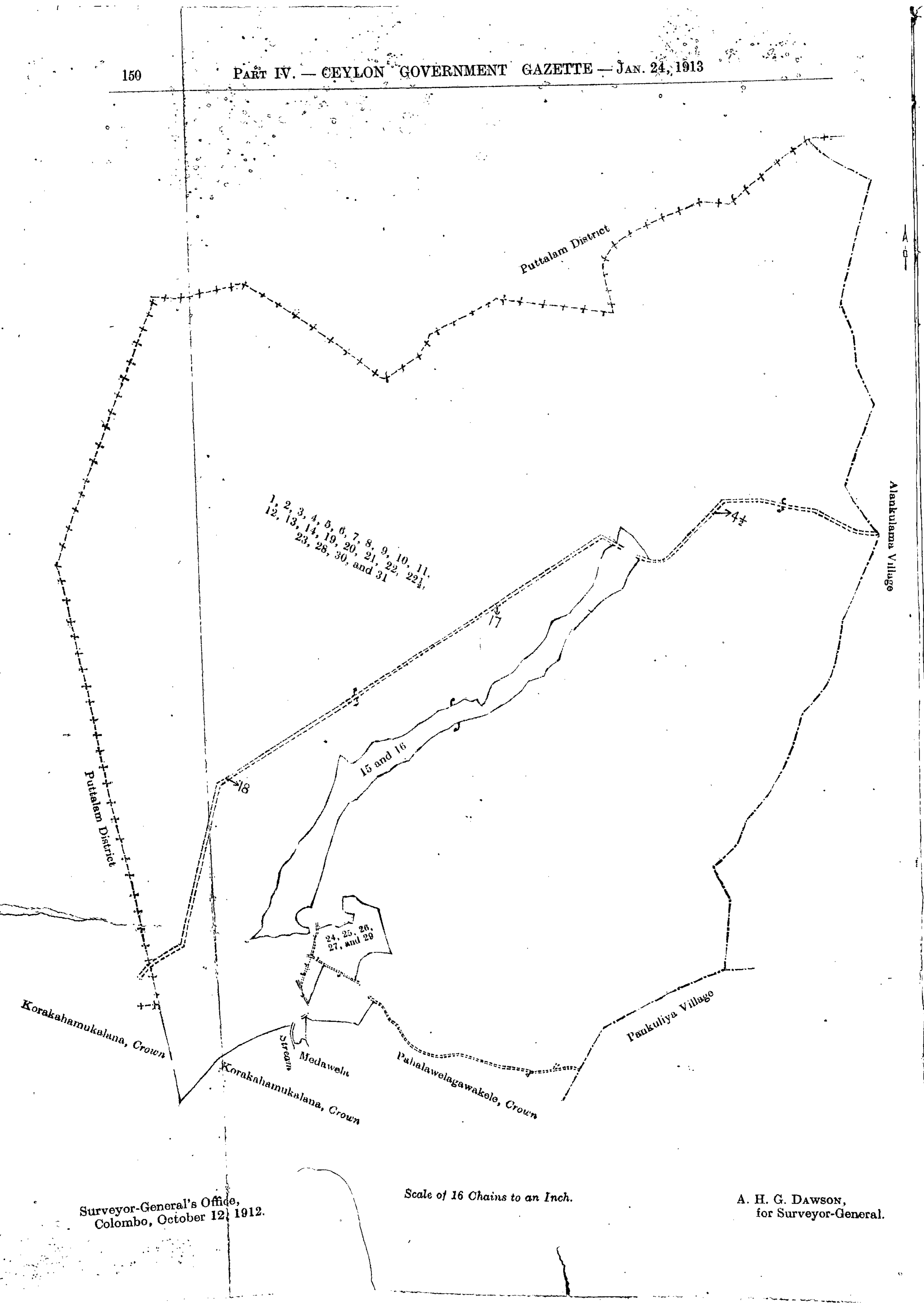
## Ratnapura S. O. No. 89.

Order under Section 4, Sub-section (1), of "The Waste Lands Ordinances of 1897, 1899, 1900, and 1903."

In the matter of the land commonly called or known as Radagehena, situate in the village of Karawita, in the Nawadun korale of the Ratnapura District, in the Province of Sabaragamuwa, and of "The Waste Lands Ordinances of 1897, 1899, 1900, and 1903."

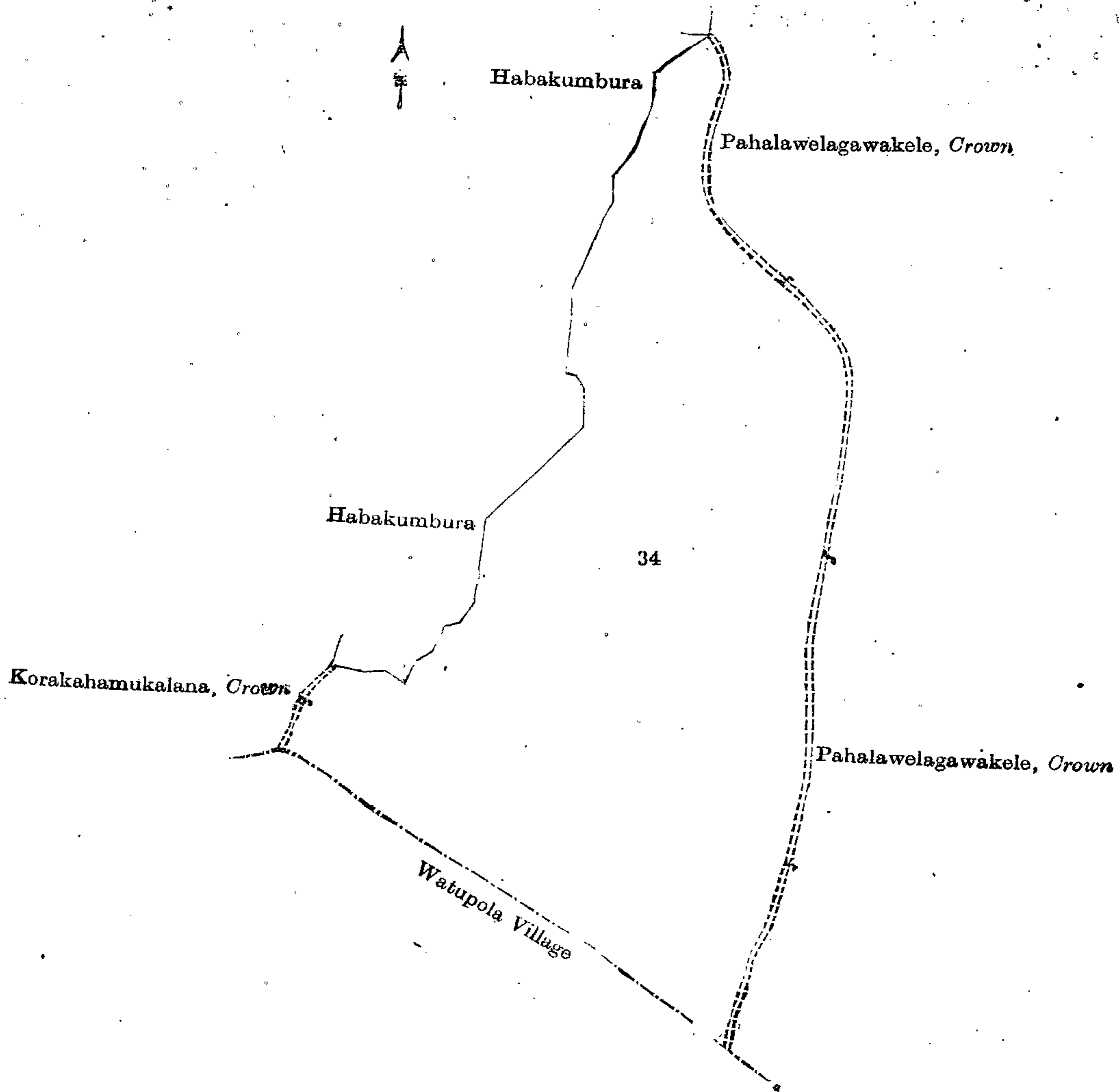
WHEREAS in pursuance of section 1 of the said Ordinances it was duly declared and notified on June 25, 1909, that if no claim to the land commonly called or known as Radagehena, situate in the village of Karawita, in the Nawadun korale of the Ratnapura District, in the Province of Sabaragamuwa, containing in extent 1 acre 3 roods and 36 perches, and shown as lot 58b in preliminary plan 39, and in the annexed diagram, was made to Norman Albert Hampton, Special Officer appointed under section 28 of the said Ordinances, within the period of three months from the date specified in the said notice, such land would be declared the property of the Crown, and dealt with on account of the Crown (*vide* Notice No. 3,487):

And whereas Tambipedige Jusey of Karawita, made claim thereto, and I, Norman Albert Hampton, Special Officer appointed under section 28 of the said Ordinances, made due inquiry into such claim, and whereas the said claimant and I, with the consent of His Excellency the Governor, came to an agreement in writing dated December 14, 1909, concerning the said land, under section 4, sub-section (1), of the said Ordinances, whereby it was agreed that the said claimant should be declared the purchaser of the said land upon payment on or before January 14, 1910, to the Government Agent at Ratnapura, of a sum of Seven Rupees and Fifty Cents (Rs. 7.50) only, as the purchase amount of the said land, and whereas the said amount has been duly paid by the said claimant, he is hereby, in pursuance of the agreement afore-mentioned, declared to be the purchaser of the said land, as more fully described herein below.



Surveyor-General's Office,  
Colombo, October 12, 1912.

A. H. G. DAWSON,  
for Surveyor-General.



Surveyor-General's Office,  
Colombo, October 12, 1912.

Scale of 8 Chains to an Inch.

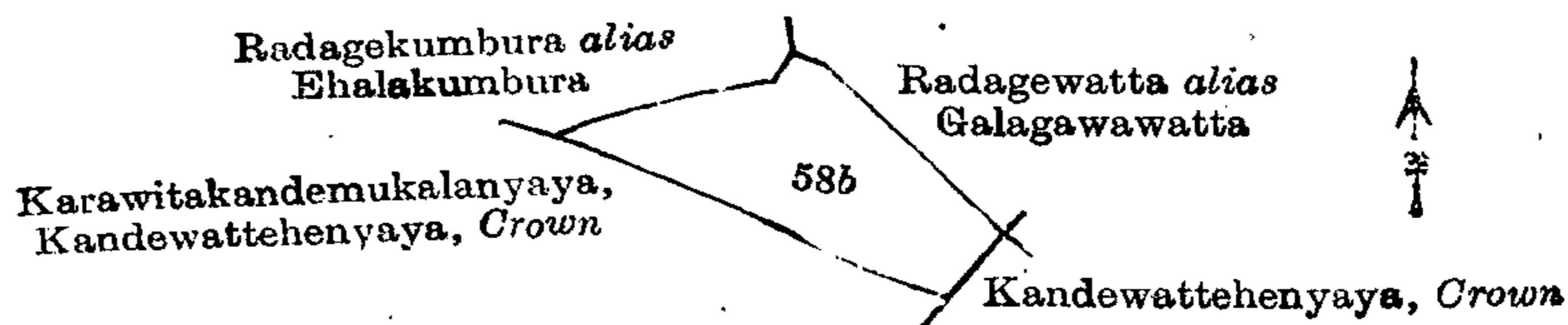
A. H. G. DAWSON,  
for Surveyor-General.

*Description of the Land referred to.*

The land commonly called or known as Radagehena, situated in the village of Karawita, in the Nawadun korale of the Ratnapura District, in the Province of Sabaragamuwa, containing in extent 1 acre 3 roods and 36 perches, shown as lot 58b in preliminary plan 39 and in the annexed diagram, and bounded as follows: on the north by Radagekumbura *alias* Ehalakumbura claimed by Tambihenayalage Juse and others, Radagewatta *alias* Galagawawatta claimed by Tambihenayalage Juse; on the east by Radagewatta *alias* Galagawawatta claimed by Tambihenayalage Juse, Kandewattehenyaya to be declared Crown property under the Waste Lands Ordinances; on the south by Karawitakandemukalanyaya, Kandewattehenyaya to be declared Crown property under the Waste Lands Ordinances; on the west by Karawitakandemukalanyaya, Kandewattehenyaya to be declared Crown property under the Waste Lands Ordinances.

November 13, 1912.

N. A. HAMPTON,  
Special Officer.



Surveyor-General's Office,  
Colombo, October 28, 1912.

Scale of 8 Chains to an Inch.

A. H. G. DAWSON,  
for Surveyor-General.

**Ratnapura S. O. No. 90.**

**Order under Section 4, Sub-section (1), of "The Waste Lands Ordinances of 1897, 1899, 1900, and 1903."**

In the matter of the land commonly called or known as Millagahakumburahena and Gedaragawahena, situate in the village of Karawita, in the Nawadun korale of the Ratnapura District, in the Province of Sabaragamuwa, and of "The Waste Lands Ordinances of 1897, 1899, 1900, and 1903."

WHEREAS in pursuance of section 1 of the said Ordinances it was duly declared and notified on June 25, 1909, that if no claim to the land commonly called or known as Millagahakumburahena and Gedaragawahena, situate in the village of Karawita, in the Nawadun korale of the Ratnapura District, in the Province of Sabaragamuwa, containing in extent 3 acres 3 roods and 28 perches, and shown as lot 35a in preliminary plan 39, and in the annexed diagram, was made to Norman Albert Hampton, Special Officer appointed under section 28 of the said Ordinances, within the period of three months from the date specified in the said notice, such land would be declared the property of the Crown, and dealt with on account of the Crown (*vide* Notice No. 3,487):

And whereas Aluboruge Mendis Dabar of Dewetigoda in Karawita, made claim thereto, and Norman Albert Hampton, Special Officer appointed under section 28 of the said Ordinances, made due inquiry into such claim, and whereas the said claimant and I, with the consent of His Excellency the Governor, came to an agreement in writing dated December 14, 1909, concerning the said land, under section 4, sub-section (1), of the said Ordinances, whereby it was agreed that the said claimant should be declared the purchaser of the said land upon payment on or before January 14, 1910, to the Government Agent of Ratnapura, of a sum of Thirty Rupees (Rs. 30) only, as the purchase amount of the said land, and whereas the said amount has been duly paid by the said claimant, he is hereby, in pursuance of the agreement aforementioned, declared to be the purchaser of the said land, as more fully described herein below.

*Description of the Land referred to.*

The following lot situated in the village of Karawita, in the Nawadun korale of the Ratnapura District, in the Province of Sabaragamuwa, as described in the annexed diagram:—

Preliminary plan 39.

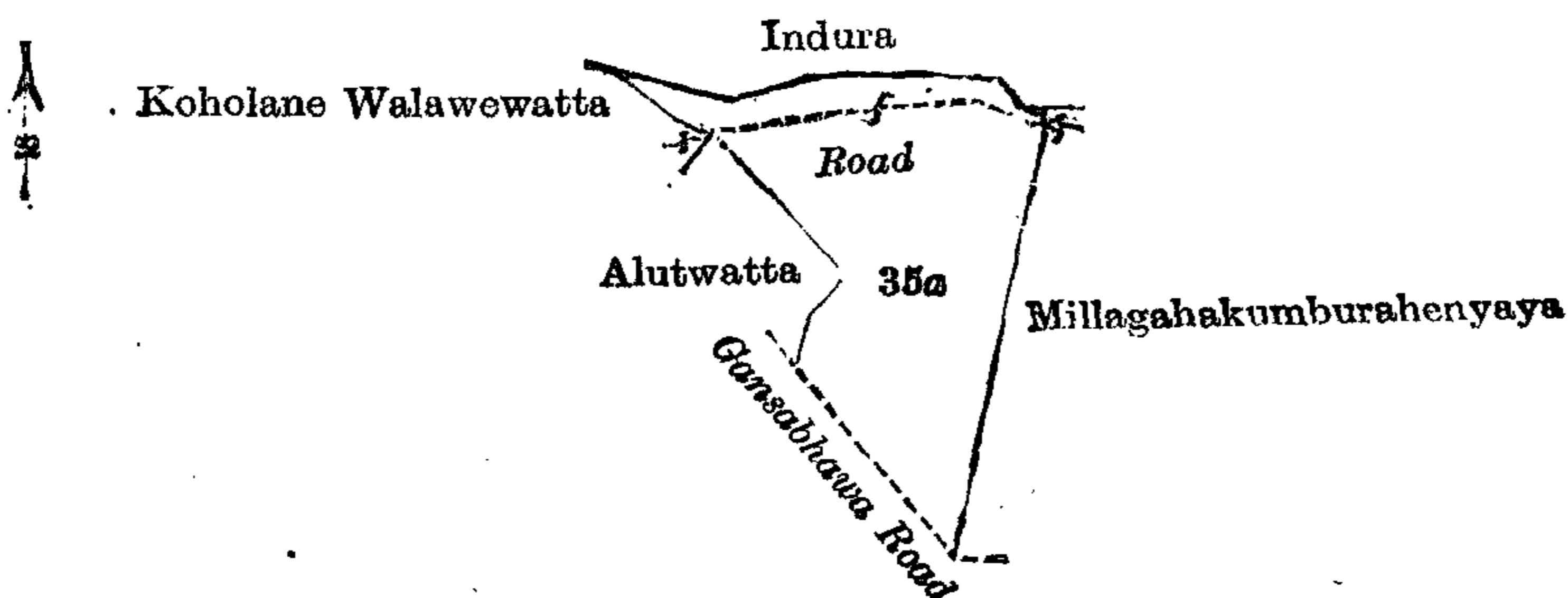
Situation: Karawita village in Nawadun korale of Ratnapura District.

Lot.	Name of Land.	Extent, A. R. P.
35a	Millagahakumburahena and Gedaragawahena	3 3 28

and bounded as follows: on the north by Indura claimed by Nawala Mudiyansele Punchimahatmaya and others; on the east by Millagahakumburahenyaya sold to Nawala Madiyansele Punchimahatmaya under the Waste Lands Ordinances; on the south by a Gansabhawa road; on the west by Alutwatta claimed by Tennekoon Mudiyansele Dingiri Banda, Koholane Walawewatta claimed by Tennekoon Mudiyansele Dingiri Banda and another.

November 13, 1912.

N. A. HAMPTON,  
Special Officer.



Surveyor-General's Office,  
Colombo, October 28, 1912.

Scale of 8 Chains to an Inch.

A. H. G. DAWSON,  
for Surveyor-General.

**Ratnapura S. O. No. 91.**

**Order under Section 4, Sub-section (1), of "The Waste Lands Ordinances of 1897, 1899, 1900, and 1903."**

In the matter of the land commonly called or known as Millagahakumburehena and Gedaragawahena, situate in the village of Karawita, in the Nawadun korale of the Ratnapura District, in the Province of Sabaragamuwa, and of "The Waste Lands Ordinances of 1897, 1899, 1900, and 1903."

WHEREAS in pursuance of section 1 of the said Ordinances it was duly declared and notified on June 25, 1909, that if no claim to the land commonly called or known as Millagahakumburehena and Gedaragawahena, situate in the village of Karawita, in the Nawadun korale of the Ratnapura District, in the Province of Sabaragamuwa, containing in extent 2 acres and 17 perches, and shown as lot 35b in preliminary plan 39, and in the annexed diagram, was made to Norman Albert Hampton, Special Officer appointed under section 28 of the said Ordinances, within the period of three months from the date specified in the said notice, such land would be declared the property of the Crown, and dealt with on account of the Crown (*vide* Notice No. 3,487):

And whereas Nawala Mudiyansele Punchi Mahatmaya of Dewetigoda in Karawita, made claim thereto, and Norman Albert Hampton, Special Officer appointed under section 28 of the said Ordinances, made due inquiry into such claim, and whereas the said claimant and I, with the consent of His Excellency the Governor, came to an agreement in writing dated December 14, 1909, concerning the said land, under section 4, sub-section (1), of the said Ordinances, whereby it was agreed that the said claimant should be declared the purchaser of the said land upon payment on or before January 14, 1910, to the Government Agent of Ratnapura, of a sum of Fifteen Rupees (Rs. 15) only, as the purchase amount of the said land, and whereas the said amount has been duly paid by the said claimant, he is hereby, in pursuance of the agreement aforementioned, declared to be the purchaser of the said land, as more fully described herein below.

*Description of the Land referred to.*

The following lot situated in the village of Karawita, in the Nawadun korale of the Ratnapura District, in the Province of Sabaragamuwa, as described in the annexed diagram:—

Preliminary plan 39.

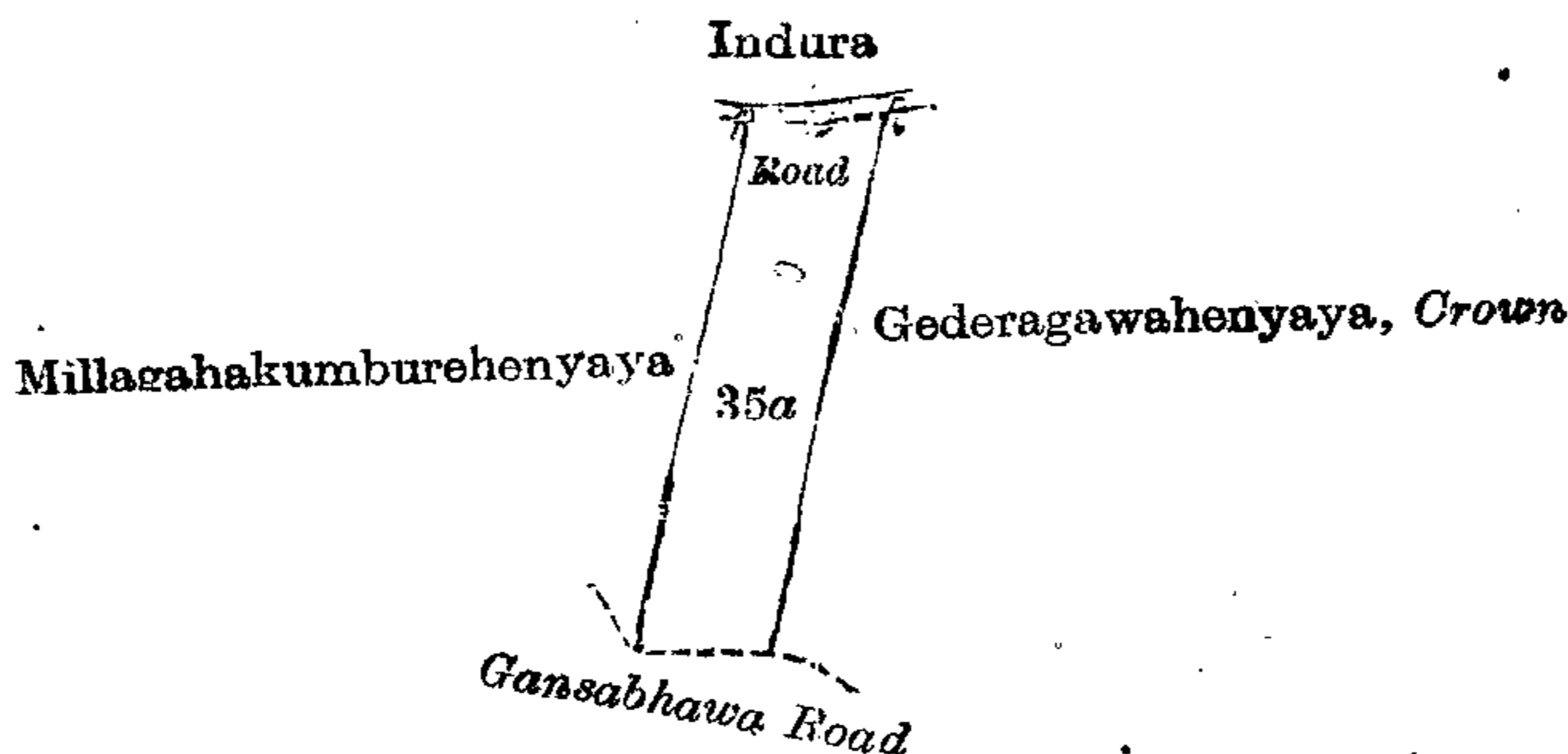
Situation: Karawita village in Nawadun korale of Ratnapura District.

Lot.	Name of Land.	Extent, A. R. P.
35b	Millagahakumburehena and Gedaragawahena	2 0 17

and bounded as follows: on the north by Indura claimed by Nawala Mudiyansele Panchimahatmaya and others; on the east by Gedaragawahena belonging to Crown; on the south by a Gansabhawa road; on the west by Millagahakumburehenyaya sold to Aluboruge Mendis Dabar under the Waste Lands Ordinances.

November 13, 1912.

N. A. HAMPTON,  
Special Officer.



Scale of 8 Chains to an Inch.

Surveyor-General's Office,  
Colombo, October 28, 1912.

A. H. G. DAWSON,  
for Surveyor-General.

### Kegalla S. O. No. 19.

Order under Section 4, Sub-section (1), of "The Waste Lands Ordinances of 1897, 1899, 1900, and 1903," declaring Land to be Crown Property.

In the matter of the land commonly called or known as Welangollekele, situate in the village of Weligomuwa, in the Kinigoda korale of the Kegalla District, in the Province of Sabaragamuwa, and of "The Waste Lands Ordinances of 1897, 1899, 1900, and 1903."

WHEREAS in pursuance of section 1 of the said Ordinances it was duly notified on May 5, 1911, that if no claim to the land commonly called or known as Welangollekele, situate in the village of Weligomuwa, in the Kinigoda korale of Kegalla District, in the Province of Sabaragamuwa, containing in extent 3 roods and 25 perches, and shown as lot 44 in preliminary plan 98, and in the annexed diagram, was made to Malcolm Stevenson, Special Officer appointed under section 28 of the said Ordinances, within the period of three months from the date specified in such notice, such land would be declared the property of the Crown, and dealt with on account of the Crown (*vide* notice No. 4,078):

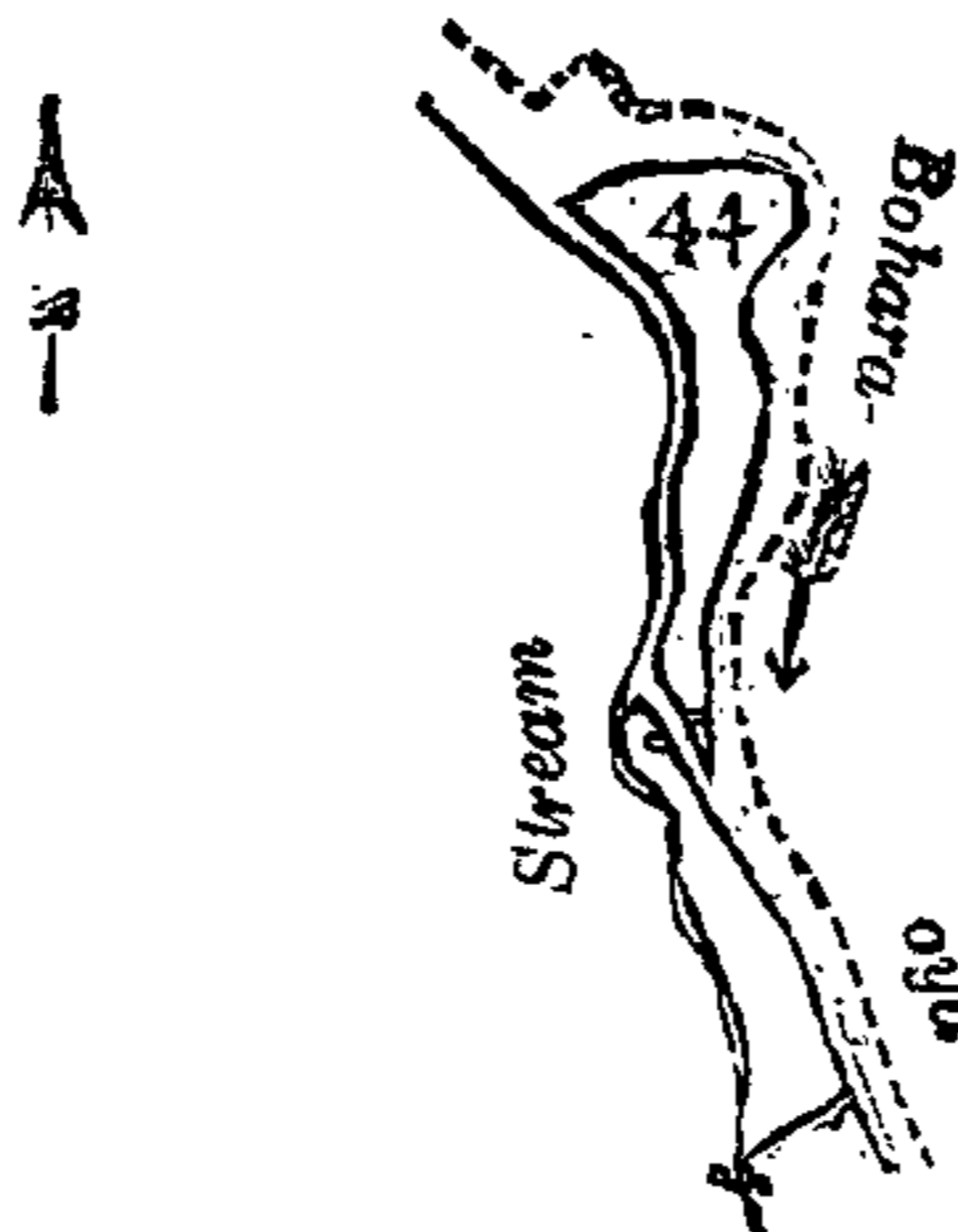
And whereas Kadigomugedara Appuhamy of Weligomuwa made claim thereto, and whereas the said claimant has withdrawn his claim to the said land, I, Maxwell MacLaggan Wedderburn, Special Officer appointed under section 28 of the said Ordinances, under and by virtue of the powers vested in me in that behalf by section 4 of the said Ordinances, do hereby on October 26, 1912, order and declare under section 4, sub-section (1), of the said Ordinances, that the said land, as more fully described herein below, is the property of the Crown.

*Description of the Land referred to.*

The land commonly called or known as Welangollekele, situated in the village of Weligomuwa, in the Kinigoda korale of the Kegalla District, in the Province of Sabaragamuwa, containing in extent 3 roods and 25 perches, shown as lot 44 in preliminary plan 98, and in the annexed diagram, and bounded as follows: on the north and east by the Boharaoya; on the south and west by a stream.

October 26, 1912.

M. M. WEDDERBURN,  
Special Officer.



Scale of 8 Chains to an Inch.

Surveyor-General's Office,  
Colombo, October 10, 1912.

A. H. G. DAWSON,  
for Surveyor-General.

**Order under Section 4, Sub-section (1), of "The Waste Lands Ordinances of 1897, 1899, 1900, and 1903."**

In the matter of the lands commonly called or known as Galhuluassehena, Ketathenahena, Pallakandawatta, Wewakumbura, Karandaketiyahenyaya *alias* Panawenna estate, Indura, Udamayayakumbura, Udahahena, situate in the village of Panawenna, in the Uda pattuwa of the Nawadun korale of the Ratnapura District, in the Province of Sabaragamuwa, and of "The Waste Lands Ordinances of 1897, 1899, 1900, and 1903."

WHEREAS in pursuance of section 1 of the said Ordinances it was duly declared and notified on July 28, 1905, that if no claim to the lands commonly called or known as Galhuluassehena, Ketathenahena, Pallakandawatta, Wewakumbura, Karandaketiyahenyaya *alias* Panawenna estate, Indura, Udamayayakumbura, Udahahena, situate in the village of Panawenna, in the Uda pattuwa of the Nawadun korale of the Ratnapura District, in the Province of Sabaragamuwa, containing in extent 102 acres 3 roods and 9 perches, and shown as lots 71g, 71h, 71i, 71j, 71m, 71p, 71q, 71t in preliminary plan 34 and in the annexed diagram, was made to the Government Agent of the said Province of Sabaragamuwa within the period of three months from the date specified in the said notice such land would be declared the property of the Crown, and dealt with on account of the Crown (*vide* Notice No. 2,248) :

And whereas Mr. P. D. G. Clark made claim thereto, and Robert Bailey Hellings, Esq., the then Government Agent of the Province of Sabaragamuwa, made due inquiry into such claim ; and whereas Robert Bailey Hellings, Esq., the then Government Agent of the Province of Sabaragamuwa, and the said claimant have, with the consent of His Excellency the Governor, come to an agreement in writing concerning the said lands under section 4, sub-section (1), of the said Ordinances, whereby it was agreed that the said claimant should be declared the purchaser of the said lands upon payment to the Government Agent of the Province of Sabaragamuwa of a sum of One thousand Five hundred and Forty-two Rupees and Ten Cents (Rs. 1,542.10) only as the purchase amount of the said lands ; and whereas the said amount has been duly paid by the said claimant, he is hereby, in pursuance of the agreement aforementioned, declared to be the purchaser of the said lands, as more fully described herein below.

*Description of the Lands referred to.*

The following lots situated in the village of Panawenna, in the Uda pattuwa of the Nawadun korale of the Ratnapura District, in the Province of Sabaragamuwa, as described in the annexed diagram :—

Preliminary plan 34.							
Situation : Panawenna village in Nawadun korale of Ratnapura District.							
Lot.	Name of Land.	Extent, A.	R.	P.	Lot.	Name of Land.	Extent, A. R. P.
71g	Galhuluassehena	0	1	8	71p	Indura	6 3 3
71h	Ketathenahena	0	3	39	71q	Udamayayakumbura	0 0 5
71i	Pallakandawatta	0	0	10	71t	Udahahena	0 1 6
71j	Wewakumbura	0	0	15			
71m	Karandaketiyahenyaya <i>alias</i> Panawenna estate	94	1	3			102 3 9

and bounded as follows : on the north by Udawalanakathigehena claimed by Uda walanakathige Punchiganitha and others Udamayayagodahena claimed by Dunusinghe Arachchilage Kiri Menika, Vidane, Udamayayakumbura claimed by Dunusinghe Arachchilage Kiri Menika, Vidane, Ambagahagodaliyaddehena claimed by Udawalaganithalage Punchiganitha, Pothupuranagodahena claimed by Kosthena Kiriyanthi and others, Kanawinnawatta claimed by Kuruppu Arachchilage Ratranhamy and others, Deniyagodahena claimed by Dunusinghe Arachchilage Kiri Menika, Vidane ; on the east by Panawenna estate belonging to the Pelmadulla Rubber Company, Limited, the village limit of Nilagama ; on the south by Ambalanowitewatta belonging to Ratnayaka Mudiyanselegé Mutu Banda, Balalagewattehena claimed by Balalage Kaluwa, Andirisalagewatta claimed by Weannalage Andirisa and others, Wewakumbura claimed by Wijatunga and others, Udahawatta claimed by Pallekandage Kirilamaya and others, the cart road ; and on the west by Panawenna estate claimed by Pelmadulla Rubber Company, Limited, the cart road, Oopallewatta claimed by Subasinghe Mudiyanselegé Dingiri Menika and others, Kadawattegehena belonging to the Crown.

Ratnapura Kachcheri,  
November 5, 1912.

E. B. ALEXANDER,  
Government Agent.

[For Diagram see page 155.]

**Order under Section 4, Sub-section (1), of "The Waste Lands Ordinances of 1897, 1899, 1900, and 1903," admitting Land to be Private Property.**

In the matter of the land commonly called or known as Panawenna estate, situate in the village of Panawenna, in the Uda pattuwa of the Nawadun korale of the Ratnapura District, in the Province of Sabaragamuwa, and of "The Waste Lands Ordinances of 1897, 1899, 1900, and 1903."

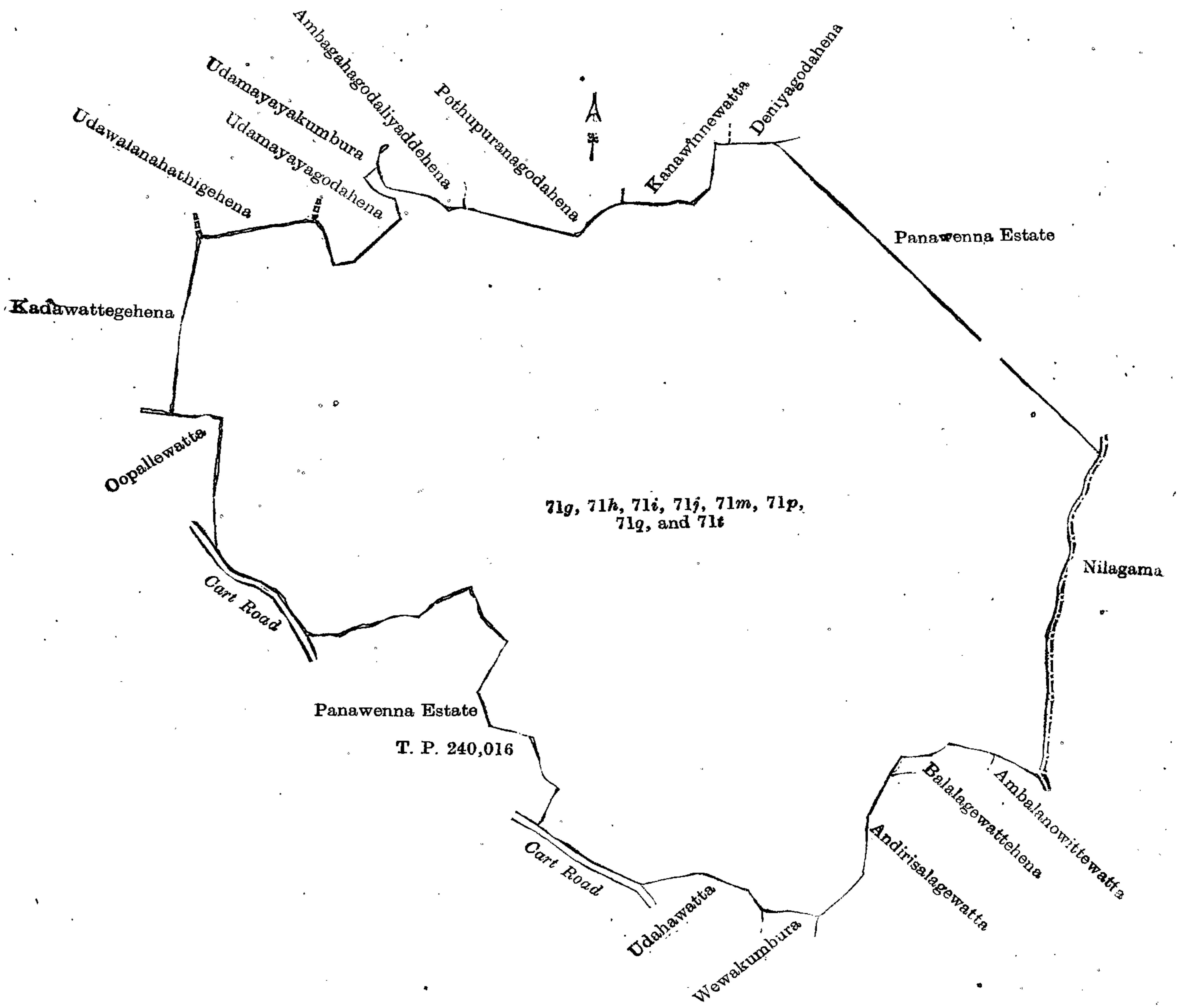
WHEREAS in pursuance of section 1 of the said Ordinances it was duly notified on July 28, 1905, that if no claim to the land commonly called or known as Panawenna estate, situate in the village of Panawenna, in the Uda pattuwa of the Nawadun korale of the Ratnapura District, in the Province of Sabaragamuwa, containing in extent 15 acres 1 rood and 13 perches, and shown as lot 71m1 in preliminary plan 34, as described in the annexed diagram, was made to the Government Agent of the Province of Sabaragamuwa, within the period of three months from the date specified in such notice, such land would be declared the property of Crown, and dealt with on account of the Crown (*vide* Notice No. 2,248) :

And whereas Mr. P. D. G. Clark made claim thereto, and Robert Bailey Hellings, Esq., the then Government Agent of the Province of Sabaragamuwa, made due inquiry into such claim, I, Edward Bruce Alexander, Esq., Government Agent of the Province of Sabaragamuwa, with the consent of His Excellency the Governor, do hereby admit the claim of the said claimant to the said land, as more fully described herein below, under section 4, sub-section (1), of the said Ordinances.

*Description of the Land referred to.*

The land commonly called or known as Panawenna estate, situated in the village of Panawenna, in the Uda pattuwa of the Nawadun korale of the Ratnapura District, in the Province of Sabaragamuwa, containing in extent 15 acres 1 rood and 13 perches, and shown as lot 71m1 in preliminary plan 34 and in the annexed diagram, and bounded as follows : on the north by Deniyagodahenawatta claimed by Dunusinghe Arachchilage Kiri Menika, Diyawalagodahena claimed by Vitaranage Jayatuhamy and others, the village limit of Nilagama ; on the east by the village limit of Nilagama ; on the south





Surveyor-General's Office,  
Colombo, July 30, 1912.

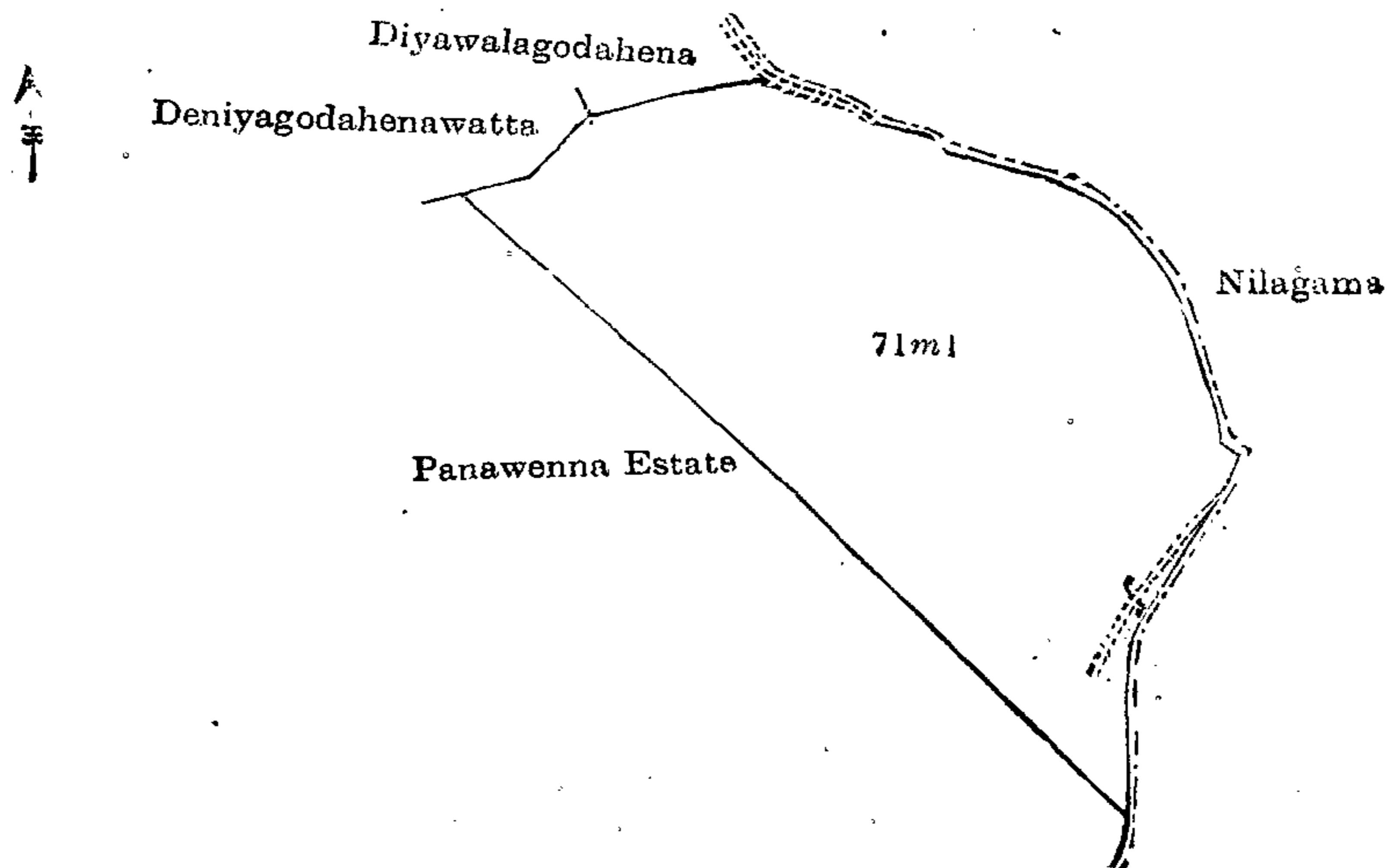
Scale of 8 Chains to an Inch.

A. H. G. DAWSON,  
for Surveyor-General.

by Panawenna estate belonging to Pelmadulla Rubber Company, Limited; and on the west by Panawenna estate belonging to Pelmadulla Rubber Company, Limited, Deniyagodahenawatta claimed by Dunusinghe Arachchilage Kiri Menika.

Ratnapura Kachcheri,  
November 5, 1912.

E. B. ALEXANDER,  
Government Agent.



Surveyor-General's Office,  
Colombo, July 30, 1912.

Scale of 8 Chains to an Inch.

A. H. G. DAWSON,  
for Surveyor-General.

**Order under Section 2 of "The Waste Lands Ordinances of 1897, 1899, 1900, and 1903,"  
declaring Lands to be Crown Property.**

In the matter of the lands commonly called or known as Galhulassehena, Dalukdeniyahena, Diyawalagodahena, Thumpalagodahena, Udawalanathigehena, Udamayayagodahena, Kadawattegehena, &c., situate in the village of Panawenna, in the Uda pattuwa of the Nawadun korale of the Ratnapura District, in the Province of Sabaragamuwa, and of "The Waste Lands Ordinances of 1897, 1899, 1900, and 1903."

THE notice required by section 1 of "The Waste Lands Ordinances of 1897, 1899, 1900, and 1903," having been duly published in manner prescribed by that section in respect of the above-named lands (*vide* Notice No. 2,248), and no claim having been made to the said lands or to any interest therein within the period of three months from the date specified in the said notice, I, Edward Bruce Alexander, Esq., Government Agent of the Province of Sabaragamuwa, under and by virtue of the powers vested in me in that behalf by section 2 of the said Ordinances, do hereby on November 5, 1912, order and declare that the said land, as more fully described herein below, situate in the village of Panawenna, in the Uda pattuwa of the Nawadun korale of the Ratnapura District, in the Province of Sabaragamuwa, and shown as lots 71a, 71b, 71c, 71e, 71f, 71n, 71r, 71, and 71s in preliminary plan 34 and in the annexed diagrams, and containing in extent 28 acres 3 roods and 19 perches, are the property of the Crown.

*Description of the Lands referred to.*

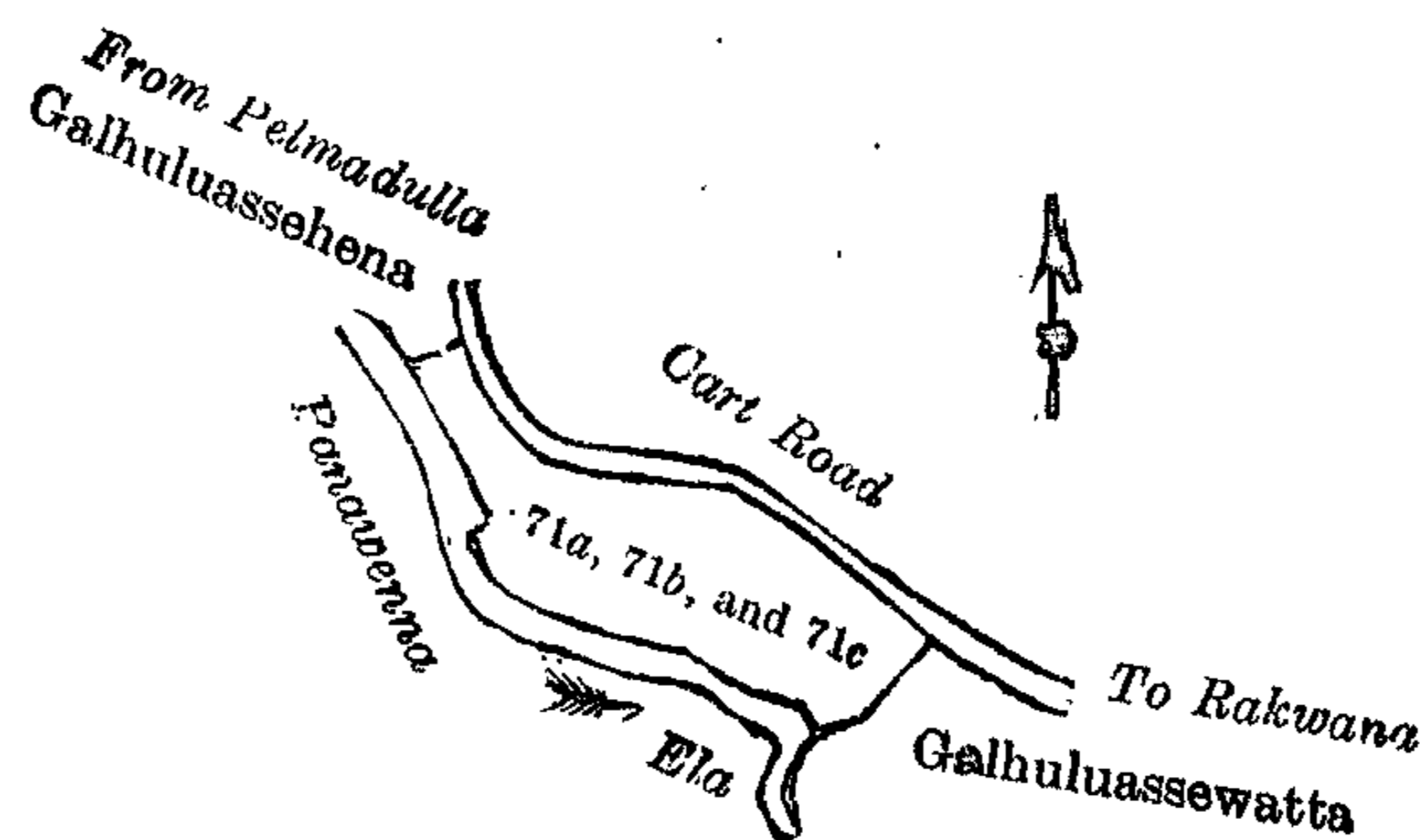
The following lots situated in the village of Panawenna, in the Uda pattuwa of the Nawadun korale of the Ratnapura District, in the Province of Sabaragamuwa, as described in the annexed diagrams:—

I.—Preliminary plan 34.

Situation: Panawenna village in Nawadun korale of Ratnapura District.

Lot.	Name of Land.	Extent, A. R. P.
71a	Galhulassehena	0 3 8
71b	Do.	0 2 36
71c	Do.	0 1 12
		<hr/>
		1 3 16

and bounded as follows: on the north by Galhulassehena claimed by Dunusinghe Arachchilage Mudiyanse and others, the cart road from Pelmadulla to Rakwana; on the east by Galhulassewatta claimed by Kuruppu Arachchilage Punchimenika; on the south by the Panawenna-ela; and on the west by the Panawenna-ela, Galhulassehena claimed by Dunusinghe Arachchilage Mudiyanse and others.



Surveyor-General's Office,  
Colombo, July 30, 1912.

Scale of 8 Chains to an Inch.

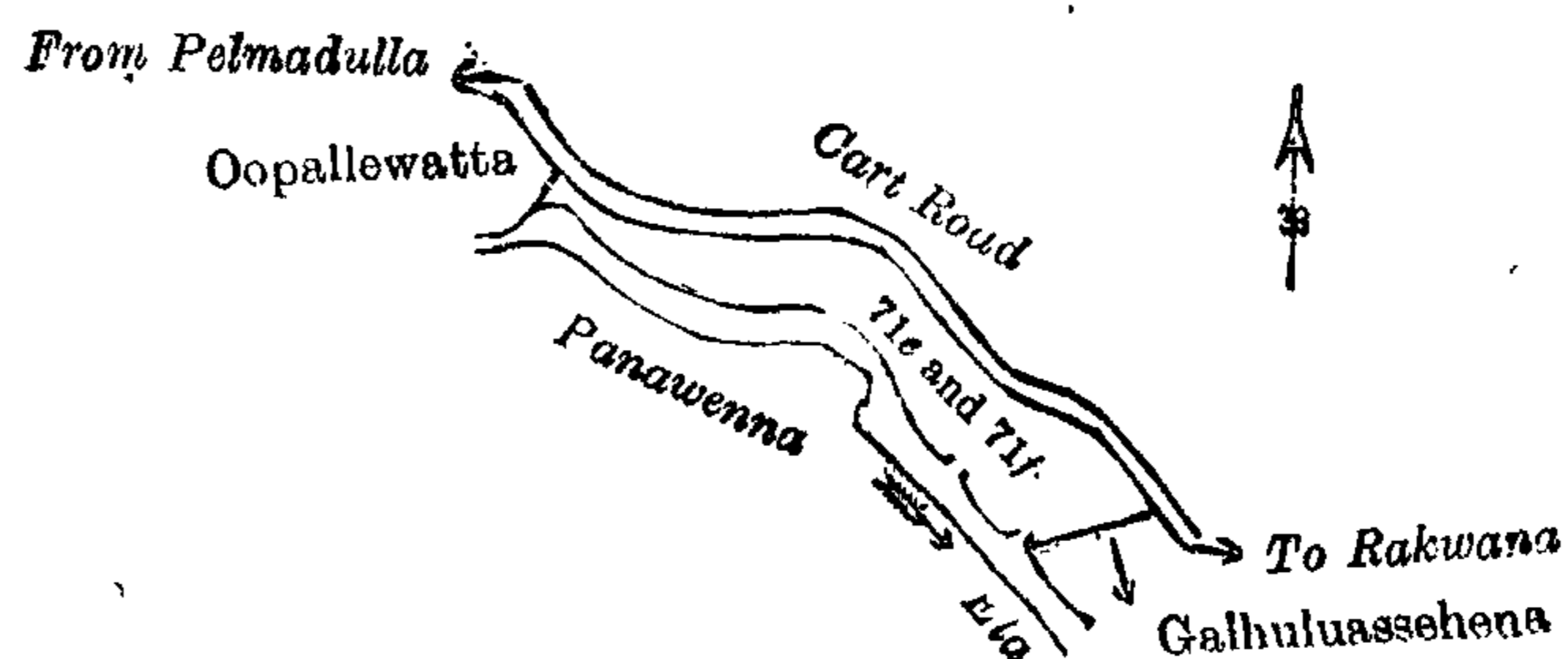
A. H. G. DAWSON,  
for Surveyor-General.

II.—Preliminary plan 34.

Situation: Panawenna village in Nawadun korale of Ratnapura District.

Lot.	Name of Land.	Extent, A. R. P.
71e	Galhulassehena	0 3 11
71f	Dalukdeniyahena	0 2 17
		<hr/>
		1 1 28

and bounded as follows: on the north by the cart road from Pelmadulla to Rakwana; on the east by Galhulassehena claimed by Dunusinghe Arachchilage Mudiyanse and others; on the south by the Panawenna-ela; and on the west by Oopallowatta claimed by Athukoralalage Punchimahataya and others.



Surveyor-General's Office,  
Colombo, July 30, 1912.

Scale of 8 Chains to an Inch.

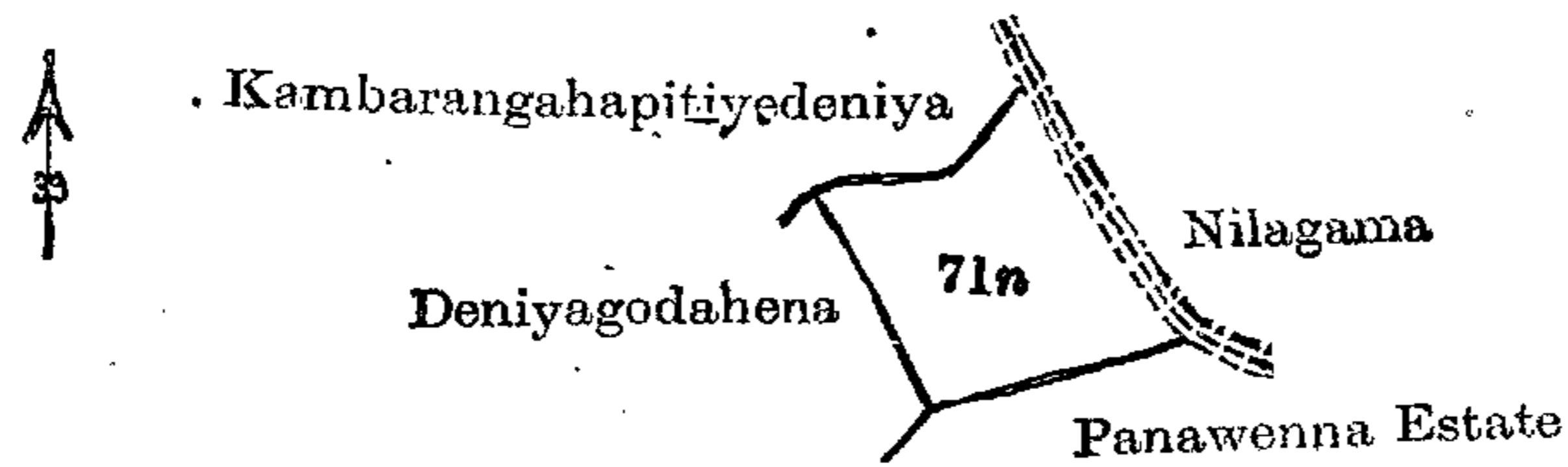
A. H. G. DAWSON,  
for Surveyor-General.

III.—Preliminary plan 34.

Situation: Panawenna village in Nawadun korale of Ratnapura District.

Lot.	Name of Land.	Extent, A. R. P.
71n	Diyawalagodahena and Thumpalagodahena	1 1 33

and bounded as follows: on the north by Kamarangahapitiyedeniya claimed by Punchibaba and others; on the east by the village limit of Nilagama; on the south by Panawenna estate belonging to Pelmadulla Rubber Company, Limited; and on the west by Deniyagodahena claimed by Dunusinghe Arachchilage Kirimenika, Vidane.



Surveyor-General's Office,  
Colombo, July 30, 1912.

Scale of 8 Chains to an Inch.

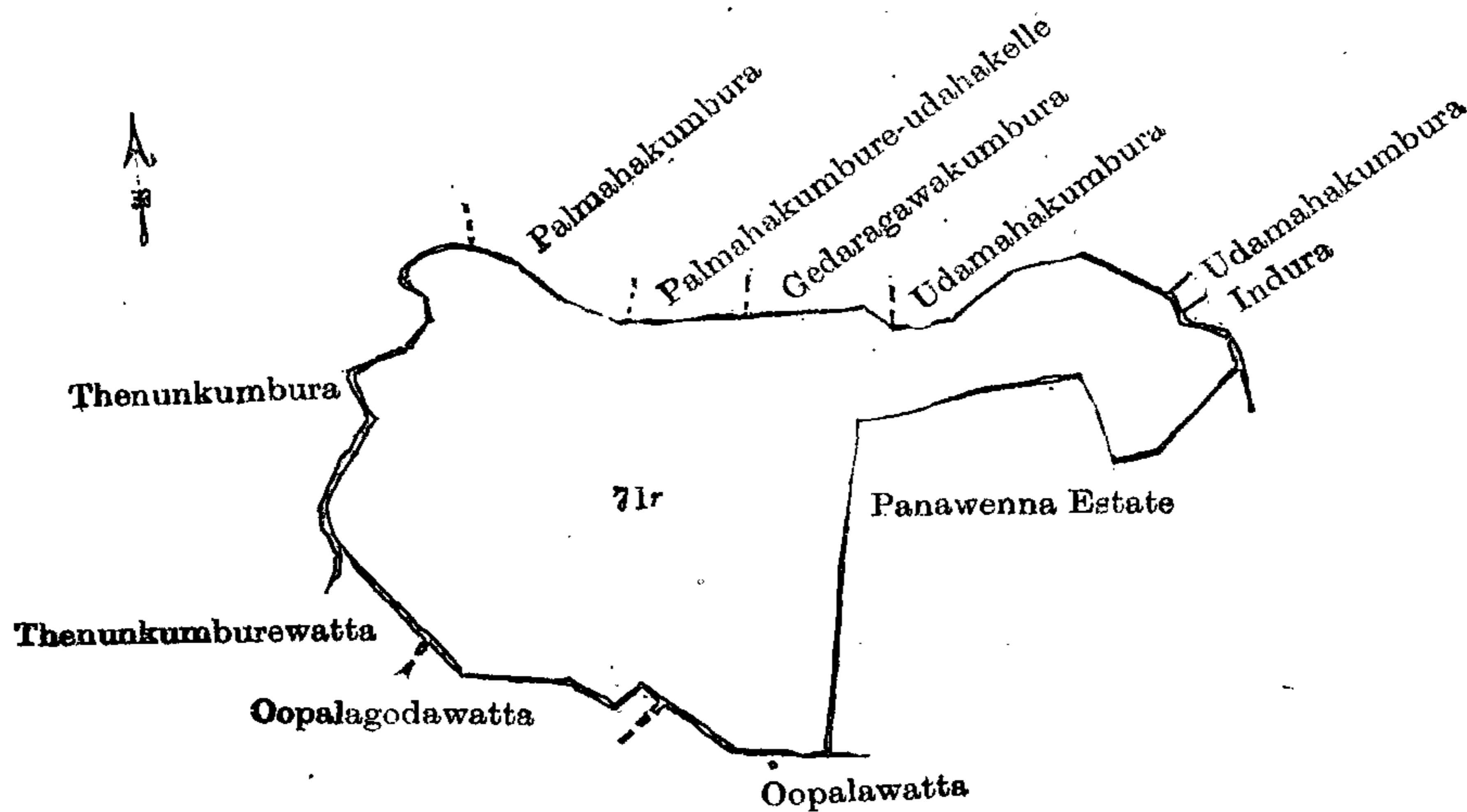
A. H. G. DAWSON,  
for Surveyor-General.

IV.—Preliminary plan 34.

Situation : Panawenna village in Nawadun korale of Ratnapura District.

Lot.	Name of Land.	Extent, A. R. P.
71r	Udawanathigehena, Udamayayagodahena, Kadawattegehena, Opallagodahena, Thenkumburagodawatta, &c.	15 1 3

and bounded as follows: on the north by Palmahakumbura claimed by Athukoralalage Punchimathaya, Palmahakumbure-udahakella claimed by Yassohamy, Gedaragawakumbura claimed by Udawanakathige Dingiriganitha, Udamahakumbura claimed by Udawanakathige Banghi and others, Udamahakumbura claimed by Dunusinghe Arachchilage Kirimenika, Vidane, Indura claimed by Kuruppu Arachchilage Ranmenika; on the east by Panawenna estate belonging to Pelmadulla Rubber Company, Limited; on the south by Oopalawatta claimed by Subasinghe Mudiyansele Dingirimenika and others, Oopalagodawatta claimed by Athukoralalage Punchimathaya, Thenunkumburewatta claimed by Hathalathwatte Muhandiramalage Mohottihamy and others; and on the west by Thenunkumbura claimed by Kirianchiya and others.



Surveyor-General's Office,  
Colombo, July 30, 1912.

Scale of 8 Chains to an Inch.

A. H. G. DAWSON,  
for Surveyor-General.

V.—Preliminary plan 34.

Situation : Panawenna village in Nawadun korale of Ratnapura District.

Lot.	Name of Land.	Extent, A. R. P.
71	Karandaketiyahenyaya, Udanicumburahenyaya, Egodawattahenyaya, Boraluwehenyaya, &c.	8 2 35
71s	Annakgalahenawatta	0 0 24
		8 3 19

and bounded as follows: on the north by Tumbahenawatta belonging to Ratnayaka Mudiyansele Mutu Banda, Ambalan-owitewatta claimed by Ratnayaka Mudiyansele Mutu Banda; on the east the village limit of Nilagama; on the south by the cart road from Pelmadulla to Rakwana; and on the west by Medakumbura claimed by Balalage Kaluwa and others.

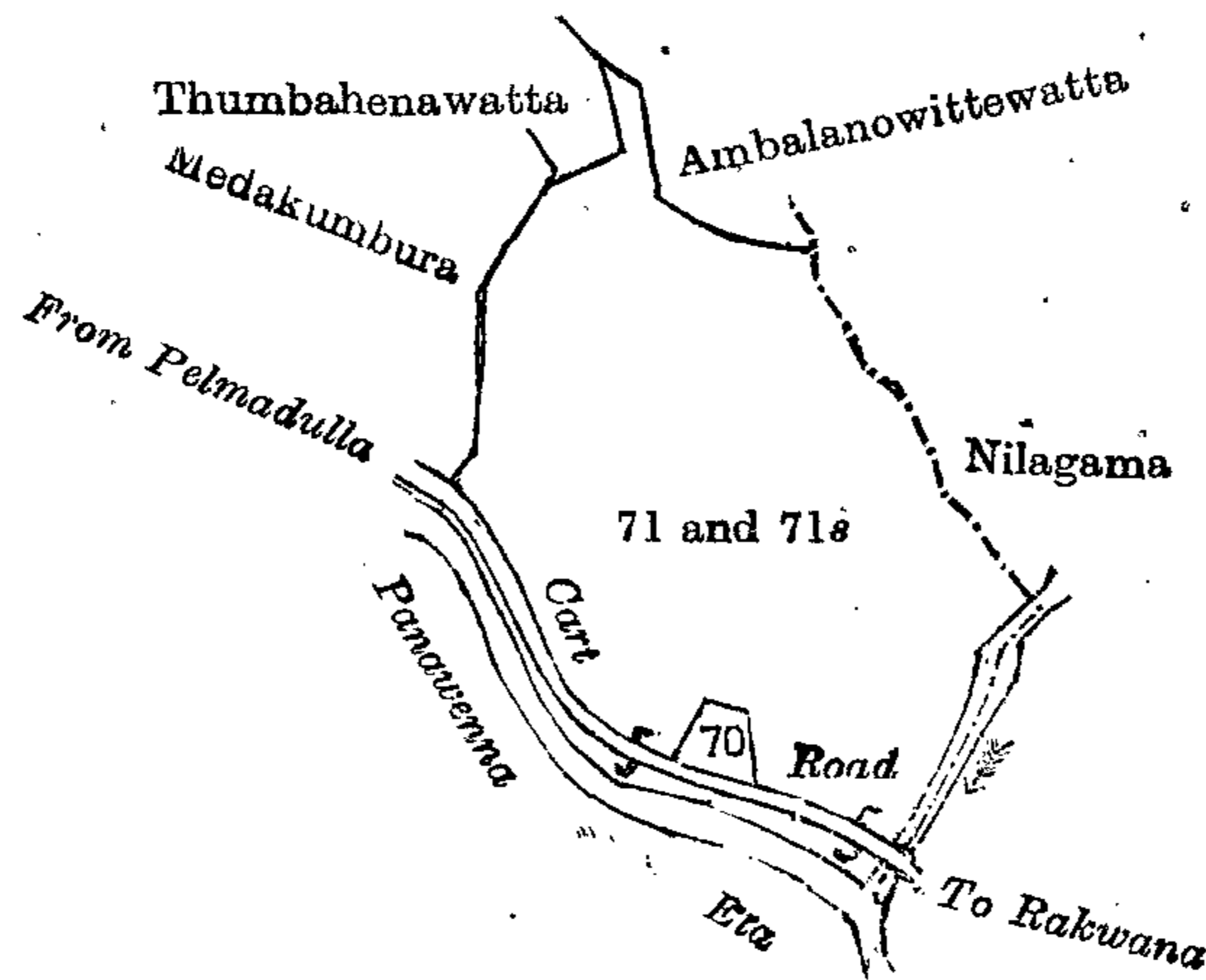
NOTE.—The following lot lying within the above boundaries is excluded from this order, and its acreage of 30 perches is not included in the acreage of 8 acres 3 roods 19 perches given above:—

Preliminary plan 34.

Lot.	Name of Land.	Extent, A. R. P.
70	Lelwalewatta	0 0 30

Ratnapura Kachcheri,  
November 5, 1912.

E. B. ALEXANDER,  
Government Agent.



Surveyor-General's Office,  
Colombo, July 30, 1912.

Scale of 8 Chains to an Inch.

A. H. G. DAWSON,  
for Surveyor-General.

**Order under Section 4, Sub-section (1), of "The Waste Lands Ordinances of 1897, 1899, 1900, and 1903."**

In the matter of the lands commonly called or known as Balalagewattehena, Ambalanowittawatta, situate in the village of Panawenna, in the Uda pattuwa of the Nawadun korale of the Ratnapura District, in the Province of Sabaragamuwa, and of "The Waste Lands Ordinances of 1897, 1899, 1900, and 1903."

WHEREAS in pursuance of section 1 of the said Ordinances it was duly declared and notified on July 28, 1905, that if no claim to the lands commonly called or known as Balalagewattehena, Ambalanowittawatta, situate in the village of Panawenna, in the Uda pattuwa of the Nawadun korale of the Ratnapura District, in the Province of Sabaragamuwa, containing in extent 3 acres 2 roods and 36 perches, and shown as lots 71k and 71l in preliminary plan 34, was made to the Government Agent of the said Province of Sabaragamuwa within the period of three months from the date specified in the said notice such land would be declared the property of the Crown, and dealt with on account of the Crown (*vide* Notice No. 2,248):

And whereas Ratnaike Mudiyansele Muttu Banda made claim thereto, and Robert Bailey Hellings, Esq., the then Government Agent of the Province of Sabaragamuwa made due inquiry into such claim; and whereas Robert Bailey Hellings, Esq., the then Government Agent of the Province of Sabaragamuwa, and the said claimant have, with the consent of His Excellency the Governor, come to an agreement in writing concerning the said lands under section 4, sub-section (1), of the said Ordinances, whereby it was agreed that the said claimant should be declared the purchaser of the said lands upon payment to the Government Agent of the Province of Sabaragamuwa of a sum of Fifty-five Rupees and Eighty-eight Cents (Rs. 55.88) only as the purchase amount of the said land; and whereas the said amount has been duly paid by the said claimant, he is hereby, in pursuance of the agreement aforementioned, declared to be the purchaser of the said lands, as more fully described herein below:—

*Description of the Lands referred to.*

The following lots situated in the village of Panawenna, in the Uda pattuwa of the Nawadun korale of the Ratnapura District, in the Province of Sabaragamuwa, as described in the annexed diagram:—

Preliminary plan 34.

Situation: Panawenna village in Uda pattuwa of Nawadun korale of Ratnapura District.

Lot.	Name of Land.	Extent, A. R. P.
71k	Balalagewattehena	1 0 26
71l	Ambalanowittawatta	2 2 10
		3 2 36

and bounded as follows: on the north by Panawenna estate claimed by Pelmadulla Rubber Company, Limited; on the east by the village limit of Nilagama; on the south by Karandeketiyeheyaya belonging to the Crown; and on the west by Thumbahenawatta claimed by Ratnayaka Mudiyansele Muttu Banda, Koratuwewatta claimed by Balalage Kaluwa and others.

Ratnapura Kachcheri,  
November 5, 1912.

E. B. ALEXANDER,  
Government Agent.



Surveyor-General's Office,  
Colombo, July 30, 1912.

Scale of 8 Chains to an Inch.

A. H. G. DAWSON,  
for Surveyor-General.

**Order under Section 4, Sub-section (1), of "The Waste Lands Ordinances of 1897, 1899, 1900, and 1903,"  
admitting Land to be Private Property.**

In the matter of the land commonly called or known as Galhulassehena, situate in the village of Panawenna, in the Uda pattuwa of the Nawadun korale of the Ratnapura District, in the Province of Sabaragamuwa, and of "The Waste Lands Ordinances of 1897, 1899, 1900, and 1903."

WHEREAS in pursuance of section 1 of the said Ordinances it was duly notified on July 28, 1905, that if no claim to the land commonly called or known as Galhulassehena, situate in the village of Panawenna, in the Uda pattuwa of the Nawadun korale of the Ratnapura District, in the Province of Sabaragamuwa, containing in extent 1 acre 1 rood and 34 perches, and shown as lot 71d in preliminary plan 34, as described in the annexed diagram, was made to the Government Agent of the Province of Sabaragamuwa within the period of three months from the date specified in such notice such land would be declared the property of Crown, and dealt with on account of the Crown (*vide* Notice No. 2,248):

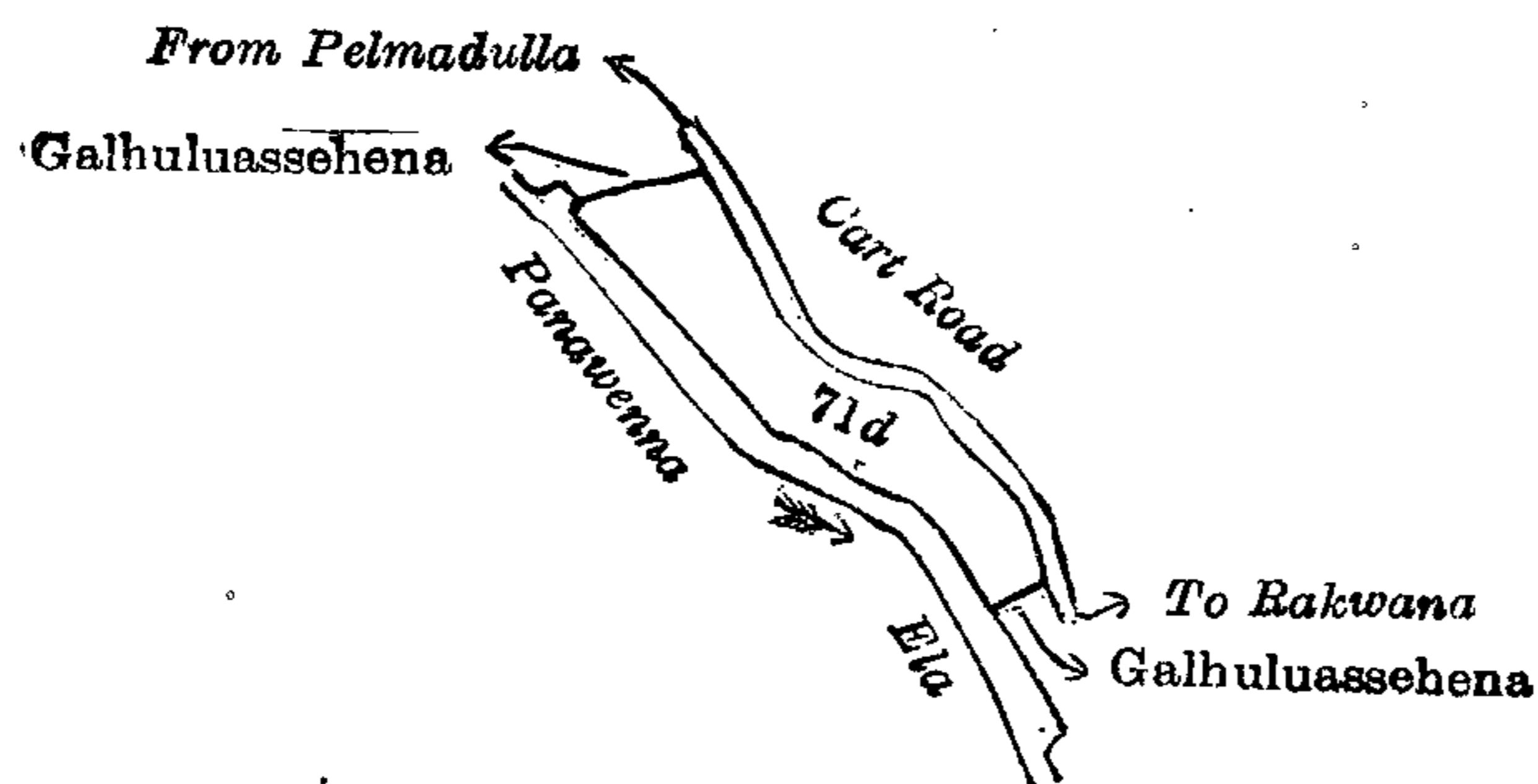
And whereas Nahallage Don Karolis Appuhami of Batagoda made claim thereto, and Robert Bailey Hellings, Esq., the then Government Agent of the Province of Sabaragamuwa made due inquiry into such claim; I, Edward Bruce Alexander, Esq., Government Agent of the Province of Sabaragamuwa, with the consent of His Excellency the Governor, do hereby admit the claim of the said claimant to Galhulassehena, as more fully described herein below, under section 4, sub-section (1), of the said Ordinances.

*Description of the Land referred to.*

The land commonly called or known as Galhulassehena, situated in the village of Panawenna, in the Uda pattuwa of the Nawadun korale of the Ratnapura District, in the Province of Sabaragamuwa, containing in extent 1 acre 1 rood and 34 perches, and shown as lot 71d in preliminary plan 34 and in the annexed diagram, and bounded as follows: on the north by Galhulassehena claimed by Mr. C. F. Dharmaratne and others, the cart road from Pelmadulla to Rakwana; on the east by the cart road from Pelmadulla to Rakwana, Galhulassehena claimed by Mr. C. F. Dharmaratne; on the south and west by the Panawenna-ela.

Ratnapura Kachcheri,  
November 5, 1912.

E. B. ALEXANDER,  
Government Agent.



Surveyor-General's Office,  
Colombo, July 30, 1912.

Scale of 8 Chains to an Inch.

A. H. G. DAWSON,  
for Surveyor-General.

**Order under Section 4, Sub-section (1), of "The Waste Lands Ordinances of 1897, 1899, 1900, and 1903,"  
admitting Lands to be Private Property.**

In the matter of the lands commonly called or known as Ambagahagodaliyaddehena and Pothupuranagodahena, situate in the village of Panawenna, in the Uda pattuwa of the Nawadun korale of the Ratnapura District, in the Province of Sabaragamuwa, and of "The Waste Lands Ordinances of 1897, 1899, 1900, and 1903."

WHEREAS in pursuance of section 1 of the said Ordinances it was duly notified on July 28, 1905, that if no claim to the lands commonly called or known as Ambagahagodaliyaddehena and Pothupuranagodahena, situate in the village of Panawenna, in the Uda pattuwa of the Nawadun korale of the Ratnapura District, in the Province of Sabaragamuwa, containing in extent 3 acres 1 rood and 22 perches, and shown as lot 71o in preliminary plan 34, as described in the annexed diagram, was made to the Government Agent of the Province of Sabaragamuwa within the period of three months from the date specified in such notice such land would be declared the property of the Crown, and dealt with on account of the Crown (*vide* Notice No. 2,248):

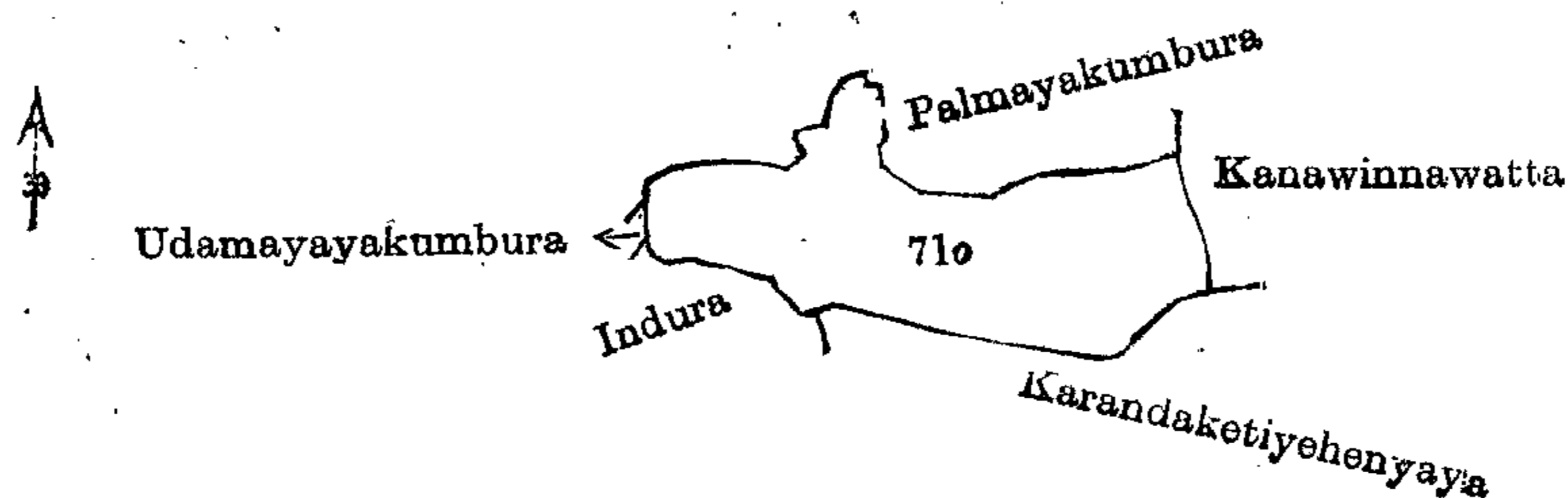
And whereas Kuruppu Arachchillage Punchimenika of Panawenna made claim thereto, and Robert Bailey Hellings, Esq., the then Government Agent of the Province of Sabaragamuwa, made due inquiry into such claim; I, Edward Bruce Alexander, Esq., Government Agent of the Province of Sabaragamuwa, with the consent of His Excellency the Governor, do hereby admit the claim of the said claimant to Ambagahagodaliyaddehena and Pothupuranagodahena, as more fully described herein below, under section 4, sub-section (1), of the said Ordinances.

*Description of the Lands referred to.*

The lands commonly called or known as Ambagahagodaliyaddehena and Pothupuranagodahena, situated in the village of Panawenna, in the Uda pattuwa of the Nawadun korale of the Ratnapura District, in the Province of Sabaragamuwa, containing in extent 3 acres 1 rood and 22 perches, and shown as lot 71o in preliminary plan 34, and in the annexed diagram, and bounded as follows: on the north by Palmayakumbura claimed by Yainna Arachchillage Heenmenika and others; on the east by Kanawinnawatta claimed by K. Rataranhamy and others; on the south by Karandeketiyeheyaya claimed by Pelmadulla Rubber Company, Limited, Indura claimed by Kuruppu Arachchillage Ranmenika; and on the west by Udamayyakumbura claimed by Dunusinghe Arachchillage Kirimenika, Vidane.

Ratnapura Kachcheri,  
November 5, 1912.

E. B. ALEXANDER,  
Government Agent.



Surveyor-General's Office,  
Colombo; July 30, 1912.

Scale of 8 Chains to an Inch.

A. H. G. DAWSON,  
for Surveyor-General.

**Order under Section 2 of "The Waste Lands Ordinances of 1897, 1899, 1900, and 1903,"  
declaring Lands to be Crown Property.**

In the matter of the lands commonly called or known as Narangahalanda *alias* Murutagahalanda (Crown reservation for a stream, &c.), situate in the village of Alawala, in Udugaha pattuwa of Siyane Korale East of the Colombo District, in the Western Province, and of "The Waste Lands Ordinances of 1897, 1899, 1900, and 1903."

THE notice required by section 1 of "The Waste Lands Ordinances of 1897, 1899, 1900, and 1903," having been duly published in manner prescribed by that section in respect of the above-named lands (*vide* Notice No. 4,460), and no claim having been made to the said lands or to any interest therein within the period of three months from the date specified in the said notice, I, John George Fraser, Government Agent of the Western Province, under and by virtue of the powers vested in me in that behalf by section 2 of the said Ordinances, do hereby on October 23, 1912, order and declare that the said lands, as more fully described herein below, situate in the village of Alawala, in Udugaha pattuwa of Siyane Korale East of the Colombo District, in the Western Province, and shown as lots 2655, 2657, 2659, 2661, 2663, and 2664 in preliminary plan 14,745, and in the annexed diagram, and containing in extent 6 acres and 16 perches, are the property of the Crown.

*Description of the Lands referred to.*

The following lots situated in the village Alawala, in Udugaha pattuwa of Siyane Korale East of the Colombo District, in the Western Province, as described in the annexed diagram:—

Preliminary plan 14,745.

Situation: Alawala village in Udugaha pattu of Siyane Korale East of Colombo District.

Lot.	Name of Land.	Extent, A. R. P.
2655 ..	Narangahalanda <i>alias</i> Murutagahalanda (Crown reservation for a stream)	.. 0 3 25
2657 ..	Do. do. ( do. )	.. 0 3 28
2659 ..	Do. do. ( do. )	.. 1 1 31
2661 ..	Gallenehena (Crown reservation for a stream)	.. 0 3 22
2663 ..	Murutagahalanda ( do. )	.. 1 0 23
2664 ..	Do. ( do. )	.. 0 3 7
		6 0 16

*Boundaries.*

1. Boundaries of lots 2,665 and 2,657 in P. P. 14,745, containing in extent 3 roods and 25 perches and 3 roods and 28 perches respectively, called Narangahalanda *alias* Murutagahalanda, being Crown reservation for a stream:—

On the north by Narangahahena, Crown jungle.

On the east by Narangahalanda *alias* Murutagahalanda sold by the Crown to W. Hendrick Appu of Hunupola, being lot 2,654 in P. P. 14,745, Narangahalanda *alias* Murutagahalanda sold by the Crown to L. Thomas Appu of Kannimahara, being lot 2,656 in P. P. 14,745, and Narangahalanda *alias* Murutagahalanda sold by the Crown to W. Hendrick Appu of Hunupola, being lot 2,658 in P. P. 14,745.

On the south by Dawatagahalanda belonging to Mrs. C. H. Obeyesekere, described in T. P. 199,802.

On the west by Kandakumbura *alias* Murutagahahene-ela.

2. Boundaries of lot 2,659 in P. P. 14,745, containing in extent 1 acre 1 rood and 31 perches, called Narangahalanda *alias* Murutagahalanda, being Crown reservation for a stream:—

On the north by Narangahalanda *alias* Murutagahalanda sold by the Crown to W. Hendrick Appu of Hunupola, being lot 2,658 in P. P. 14,745.

On the east by Narangahahena, Crown jungle.

On the south by Pussehenadola, Narangahahene-ela, and Dawatagahalanda claimed by the Crown, M. Allis, and M. Welun Appu, being lot 10,816 in P. P. 11,131.

On the west by Narangahalanda *alias* Murutagahalanda sold by the Crown to W. Hendrick Appu of Hunupola, being lot 2,658 in P. P. 14,745.

3. Boundaries of lot 2,661 in P. P. 14,745, containing in extent 3 roods and 22 perches, called Gallenehena, being Crown reservation for a stream:—

On the north by Gallenehena, Crown jungle.

On the east by Gallenehena sold by the Crown to M. Mohotti Appu of Alawala, being lot 2,660 in P. P. 14,745.

On the south by Gallenehena belonging to Mrs. C. H. Obeyesekere described in T. P. 199,806.

On the west by Narangahahene-ela.

4. Boundaries of lot 2,663 in P. P. 14,745, containing in extent 1 acre and 23 perches, called Murutagahalanda, being Crown reservation for a stream:—

On the north by Murutagahahena, Crown jungle.

On the east by Murutagahalanda sold by the Crown to W. Hendrick Appu of Hunupola, being lot 2,662 in P. P. 14,745.

On the south by Tiruwandeniya belonging to M. Allis Appu and another described in T. P. 145,456.

On the west by Kandakumbura *alias* Murutagahahene-ela.

5. Boundaries of lot 2,664 in P. P. 14,745, containing in extent 3 roods and 7 perches, called Murutagahalanda, being Crown reservation for a stream:—

On the north by Murutagahahena, Crown jungle.

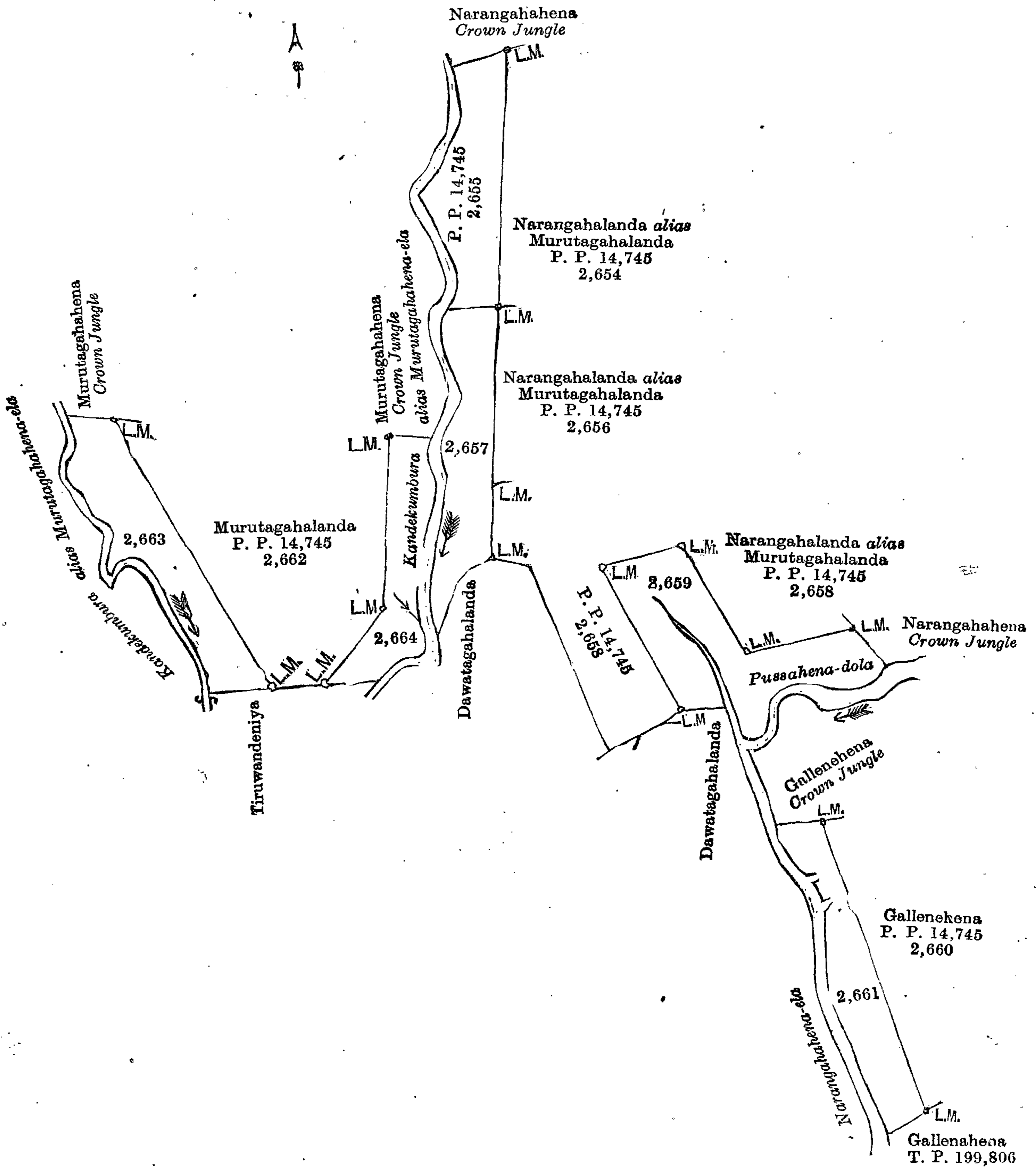
On the east by Kandekumbura *alias* Murutagahahene-ela.

On the south by Tiruwandeniya belonging to M. Allis Appu and another described in T. P. 145,456.

On the west by Murutagahalanda sold by the Crown to W. Hendrick Appu of Hunupola, being lot 2,662 in P. P. 14,745.

October 23, 1912.

J. G. FRASER,  
Government Agent.



Surveyor-General's Office,  
Colombo, April 24, 1912.

Scale of 4 Chains to an Inch.

A. J. WICKWAR,  
for Surveyor-General.