

Ceylon Government Gazette

Published by Authority.

No. 6,545 — FRIDAY, JANUARY 31, 1913.

PART I.—General: Minutes, Proclamations, Appointments,
and General Government Notifications.

PART II.—Legal and Judicial.

PART III.—Provincial Administration.

PART IV.—Land Settlement.

PART V.—Mercantile, Marine, Municipal, Local, &c.

Separate paging is given to each Part in order that it may be filed separately.

Part IV.—Land Settlement.

	PAGE		PAGE
Preliminary Notices ...	163	Final Orders ...	196

PRELIMINARY NOTICES.

Kurunegala Notice No. 4,723.

Notice under "The Waste Lands Ordinances of 1897, 1899, 1900, and 1903."

TAKE notice that unless within three months from January 31, 1913, the persons, if any, who claim any interest in the land hereinafter mentioned make claim in person or in writing to the said land or to some interest therein to J. M. Davies, Esq., Special Officer appointed under section 28 of "The Waste Lands Ordinances of 1897, 1899, 1900, and 1903," at his office at Fort, Colombo:

Such Special Officer, in pursuance of the powers vested in him by the said Ordinances, will declare by writing under his hand that the land, to which no claim has been made, is the property of the Crown.

J. M. DAVIES,
Special Officer.

Description of the Land referred to.

The land commonly called or known as Siyambalangama Rajasantakemukulana, situated in the village of Siyambalangamuwa, in the Weudawili hatpattu of the Weuda korale of the Kurunegala District, in the North-Western Province, containing in extent 15 acres 1 rood and 5 perches, shown as lot 13 in preliminary plan 1,091, and in the annexed diagram, and bounded as follows: on the north by Ganegodahena claimed by the Crown, Pilahena sold by the Crown, T. Ps. 284,105, 105,840, the boundary of the Central Province; on the east by the boundary of the Central Province, the village limit of Boyagoda; on the south by the village limit of Boyagoda, Sunnyside estate sold by the Crown, T. P. 284,219, Kandegedara-watta sold by the Crown, Hapugahamulahena *alias* Kandegedarahena sold by the Crown; on the west by Mahahena sold by the Crown, Thanahna *alias* Mannahena sold by the Crown, Ganegodahena sold by the Crown.

[For Diagram see page 164.]

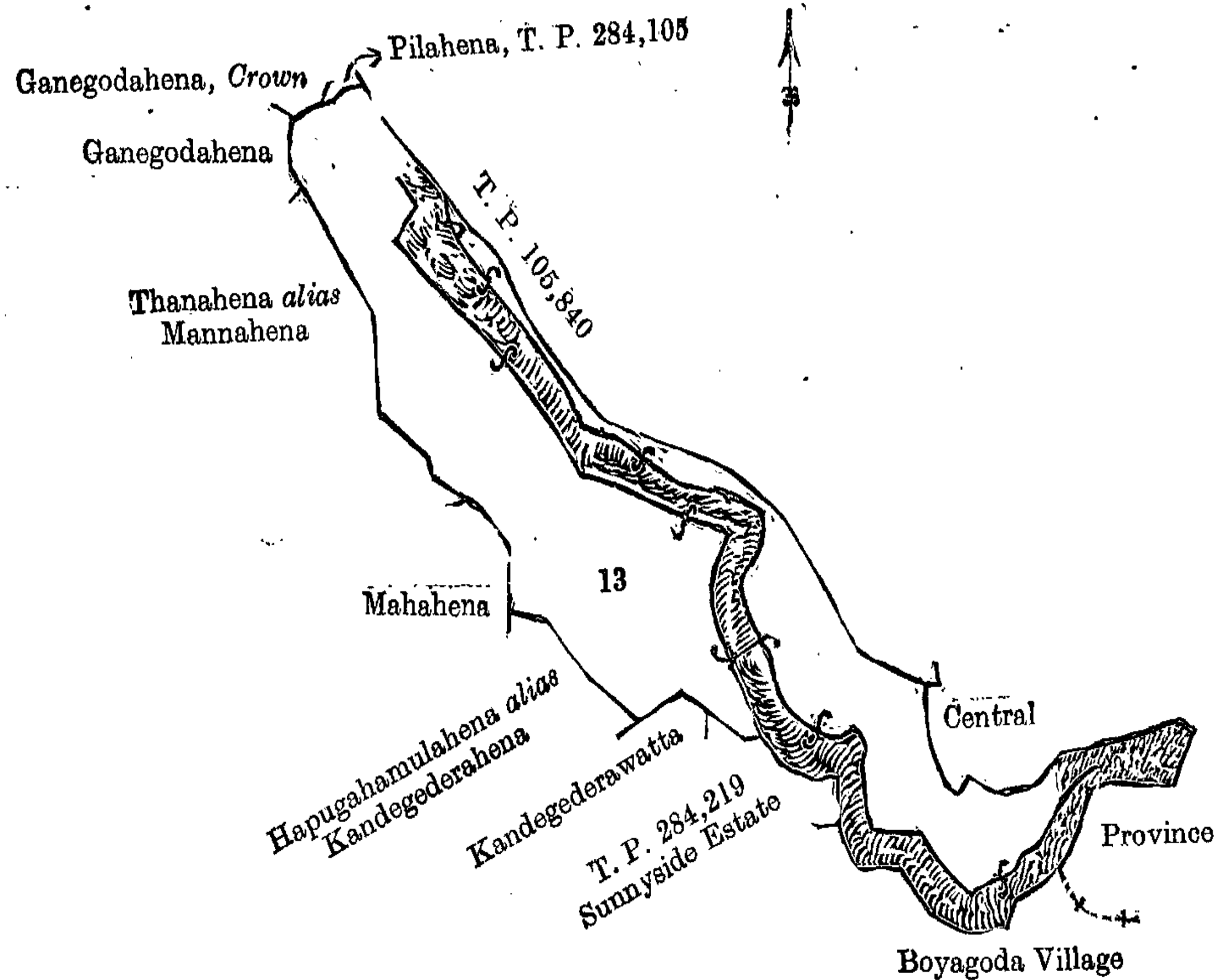
Kurunegala Notice No. 4,724.

Notice under "The Waste Lands Ordinances of 1897, 1899, 1900, and 1903."

TAKE notice that unless within three months from January 31, 1913, the persons, if any, who claim any interest in the lands hereinafter mentioned or in any one or more of such lands or to some interest therein make claim in person or in writing to the said lands or any of them or to some interest therein to J. M. Davies, Esq., Special Officer appointed under section 28 of "The Waste Lands Ordinances of 1897, 1899, 1900, and 1903," at his office at Fort, Colombo:

Such Special Officer, in pursuance of the powers vested in him by the said Ordinances, will declare by writing under his hand that the said lands or such of them, as to which no claim has been made, are the property of the Crown.

J. M. DAVIES,
Special Officer.



Scale of 8 Chains to an Inch.

Surveyor-General's Office,
Colombo, December 2, 1912.

A. H. G. DAWSON,
for Surveyor-General.

Kurunegala S. O. 111, 1912—1913.

Description of the Lands referred to.

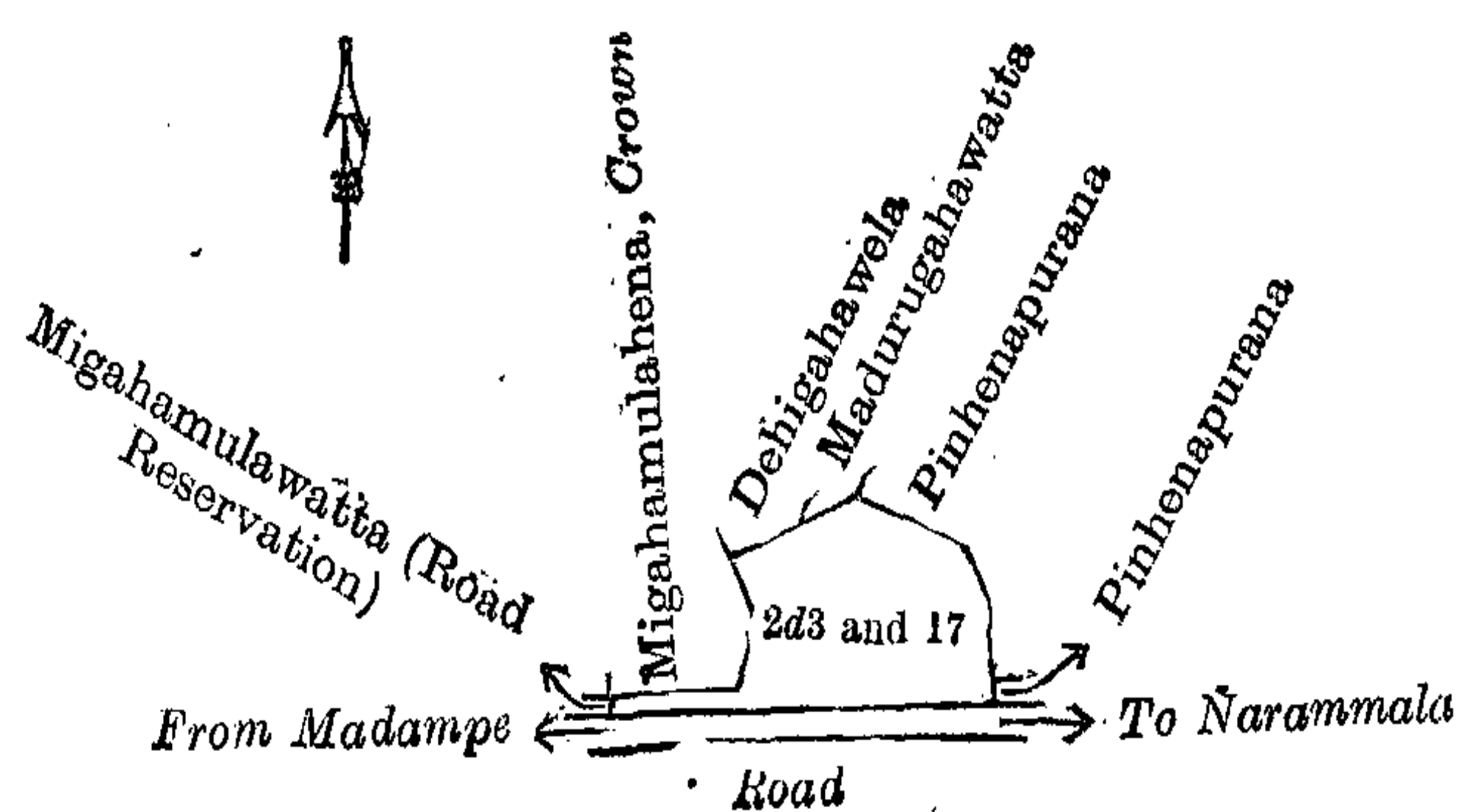
The following lots situated in the village of Aswedduma, in the Yatikaha Korale South of the Katugampola hatpattu of the Kurunegala District, in the North-Western Province, as described in the annexed diagrams :—

I.—Preliminary plan 976.

Situation : Aswedduma village in Yatikaha Korale South of Kurunegala District.

Lot.	Name of Land.	Extent, A. R. P.
2d3	Migahamulahena (road reservation)	0 0 8
17	Mahawewa (tank)	1 1 1
		1 1 9

and bounded as follows : on the north by Migahamulahena claimed by the Crown, Dehigahawela claimed by Atapattu Herat Mudiyansele Ranmenika and others, Madurugahawatta claimed by Atapattu Herat Mudiyansele Ukku Banda, Vidane, and others, Pinhenapurana claimed by Atapattu Herat Mudiyansele Appuhamy, Korala, and others ; on the east by Pinhenapurana claimed by Atapattu Herat Mudiyansele Appuhamy, Korala, and others ; on the south by the road from Narammala to Madampe ; on the west by Migahamulawatta (road reservation) claimed by Herat Mudiyansele Appuhamy.



Scale of 8 Chains to an Inch.

Surveyor-General's Office,
Colombo, October 4, 1912.

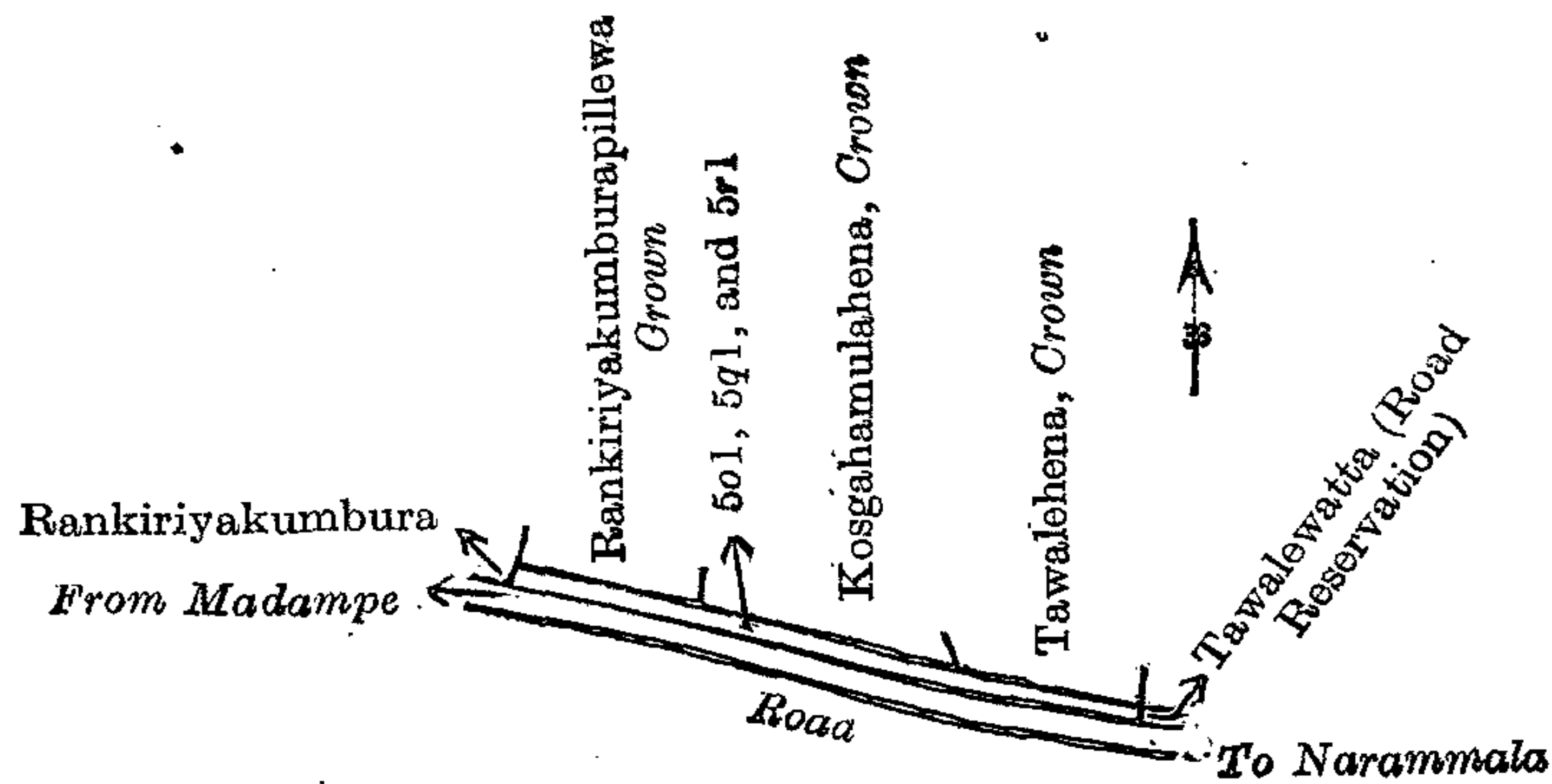
A. H. G. DAWSON,
for Surveyor-General.

II.—Preliminary plan 976.

Situation : Aswedduma village in Yatikaha Korale South of Kurunegala District.

Lot.	Name of Land.	Extent, A. R. P.
5o1	Tawalehena (road reservation)	0 0 13
5q1	Kosgahamulahena (road reservation)	0 0 20
5r1	Rankiriyakumburapillewa (road reservation)	0 0 14
		0 1 7

and bounded as follows : on the north by Rankiriyakumburapillewa claimed by the Crown, Kosgahamulahena claimed by the Crown, Tawalehena claimed by the Crown ; on the east by Tawalewatta (road reservation) claimed by Atapattu Herat Mudiyansele Ukku Banda, Vidane, and others ; on the south by the road from Narammala to Madampe ; on the west by Rankiriyakumbura claimed by Atapattu Herat Mudiyansele Ukku Banda and another.



Surveyor-General's Office,
Colombo, October 4, 1912.

Scale of 8 Chains to an Inch.

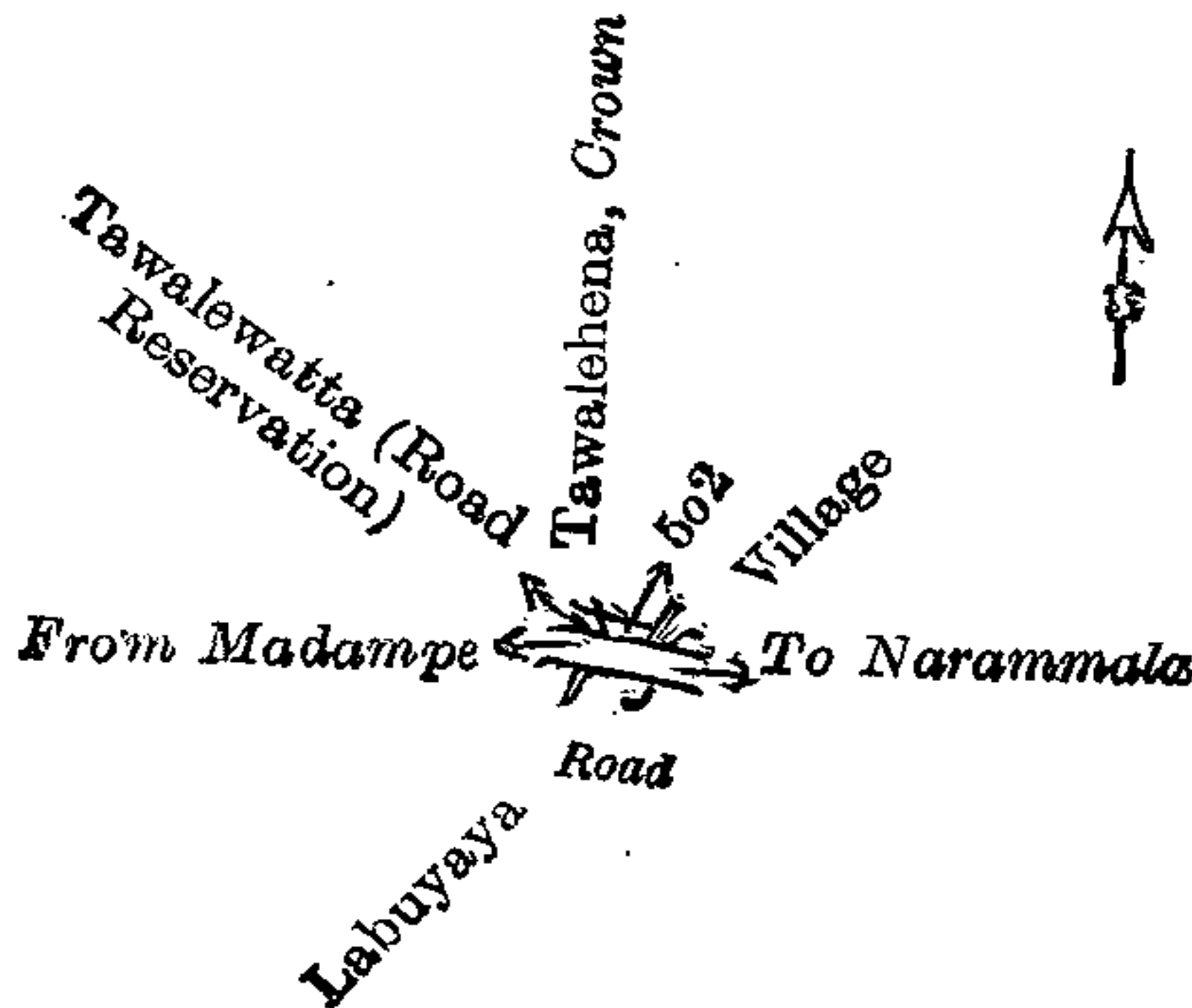
A. H. G. DAWSON,
for Surveyor-General.

III.—Preliminary plan 976.

Situation : Aswedduma village in Yatikaha Korale South of Kurunegala District.

Lot.	Name of Land.	Extent, A. R. P.
502	Tawalehena (road reservation)	0 0 2

and bounded as follows : on the north by Tawalehena claimed by the Crown ; on the east by the village limit of Labuyaya ; on the south by the road from Narammala to Madampe ; on the west by Tawalewatta (road reservation) claimed by A. H. M. Ukku Banda, Vidane, and others.



Surveyor-General's Office,
Colombo, October 4, 1912.

Scale of 8 Chains to an Inch.

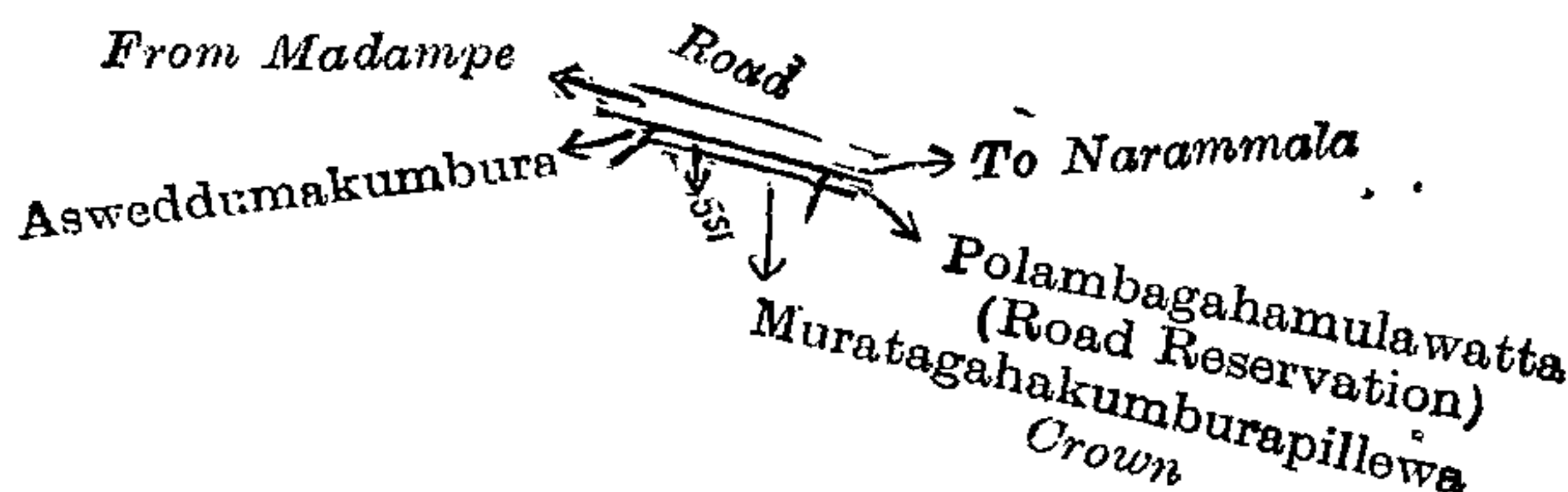
A. H. G. DAWSON,
for Surveyor-General.

IV.—Preliminary plan 976.

Situation : Aswedduma village in Yatikaha Korale South of Kurunegala District.

Lot.	Name of Land.	Extent, A. R. P.
5s1	Muratagahakumburapillewa (road reservation)	0 0 10

and bounded as follows : on the north by the road from Madampe to Narammala ; on the east by Polambagahamulawatta (road reservation) claimed by A. H. M. Ukku Banda, Vidane, and another ; on the south by Muratagahakumburapillewa claimed by the Crown ; on the west by Asweddumakumbura claimed by Atapattu Herat Mudiyanseleage Ukku Banda.



Surveyor-General's Office,
Colombo, October 4, 1912.

Scale of 8 Chains to an Inch.

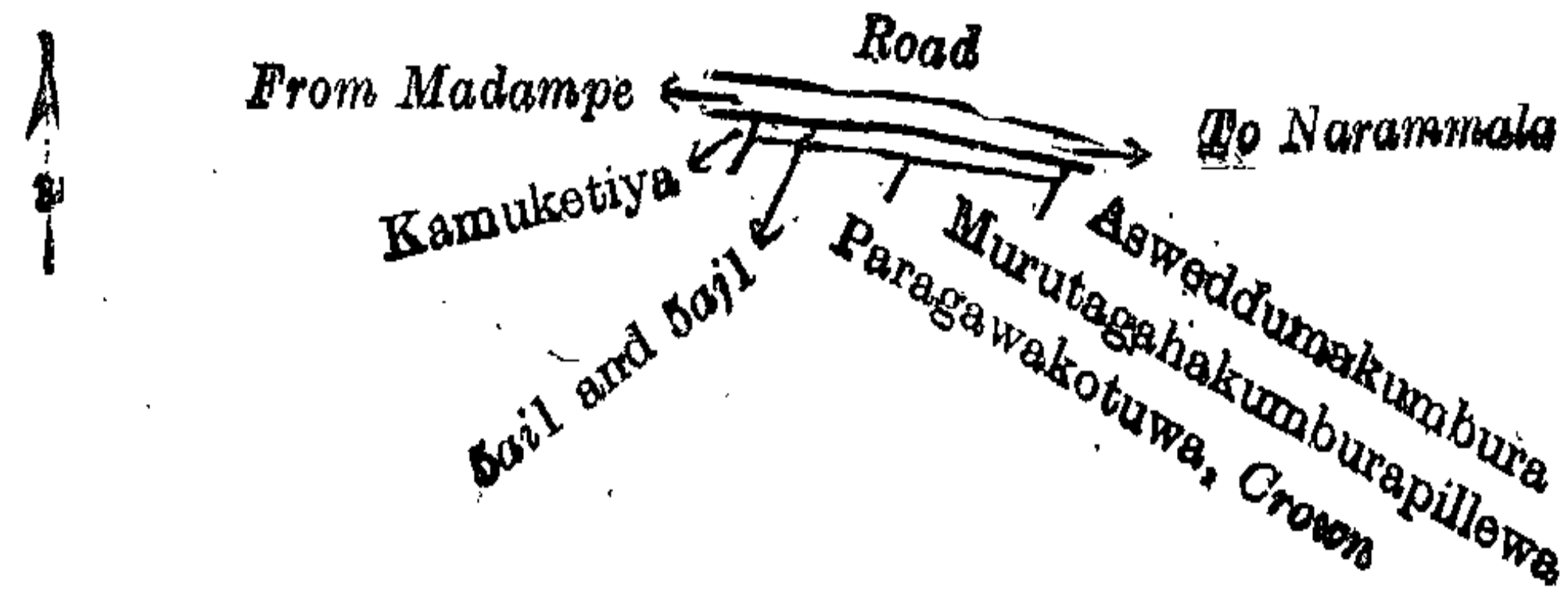
A. H. G. DAWSON,
for Surveyor-General.

V.—Preliminary plan 976.

Situation : Aswedduma village in Yatikaha Korale South of Kurunegala District.

Lot.	Name of Land.	Extent, A. R. P.
5ai1	Paragawakotuwa (road reservation)	0 0 11
5aj1	Muratagahakumburapillewa (road reservation)	0 0 9
		0 0 20

and bounded as follows : on the north by the road from Madampe to Narammala ; on the east by Asweddumakumbura claimed by Atapattu Herat Mudiyansele Ukku Banda ; on the south by Murutagahakumburapillewa claimed by Atapattu Herat Mudiyansele Ukku Banda and another, Paragawakotuwa claimed by the Crown ; on the west by Kamuketiya claimed by Atapattu Herat Mudiyansele Ukku Banda and others.



Surveyor-General's Office,
Colombo, October 4, 1912.

Scale of 8 Chains to an Inch.

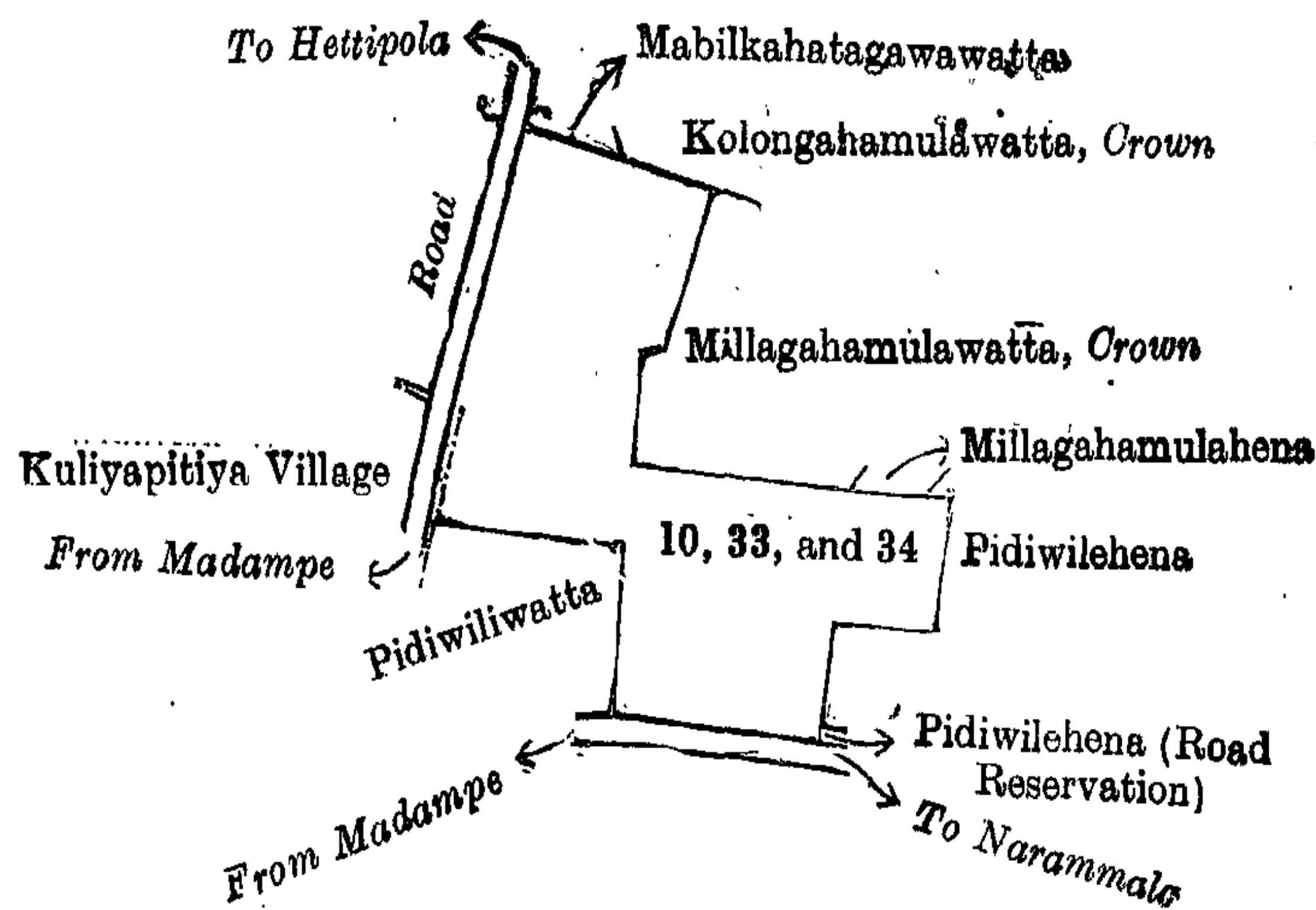
A. H. G. DAWSON,
for Surveyor-General.

VI.—Preliminary plan 976.

Situation : Aswedduma village in Yatikaha Korale South of Kurunegala District.

Lot.	Name of Land.	Extent, A. R. P.
10	Public Works Department quarters	2 3 33
33	Hospital premises	1 2 14
34	Do.	1 1 36
		6 0 3

and bounded as follows : on the north by Mabilkahatagawawatta claimed by Atapattu Herat Mudiyansele Ukku Banda and others, Kolongahamulawatta claimed by the Crown, Millagahamulawatta claimed by the Crown, Millagahamulahena claimed by the Crown ; on the east by Pidiwilehena sold by the Crown, Pidiwilehena (road reservation) claimed by A. P. Gunatileke, Notary of Kuliypitiya ; on the south by the road from Madampe to Narammala ; on the west by Pidiwiliwatta claimed by Atapattu Herat Mudiyansele Appuhamy and another, the road from Madampe to Hettipola (the village limit of Kuliypitiya).



Surveyor-General's Office,
Colombo, October 4, 1912.

Scale of 8 Chains to an Inch.

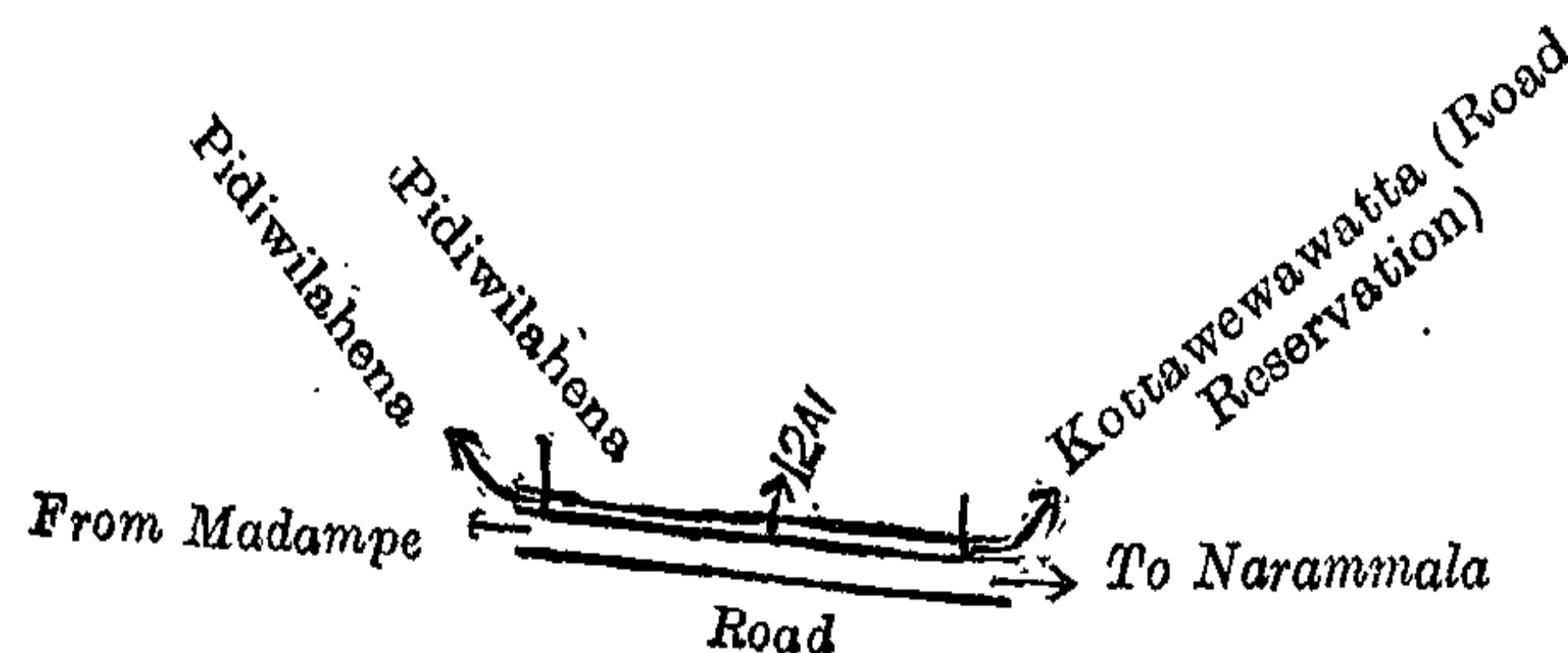
A. H. G. DAWSON,
for Surveyor-General.

VII.—Preliminary plan 976.

Situation : Aswedduma village in Yatikaha Korale South of Kurunegala District.

Lot.	Name of Land.	Extent, A. R. P.
12a1	Pidiwilahena (road reservation)	0 0 26

and bounded as follows : on the north by Pidiwilahena claimed by A. P. Gunatileke, Notary of Kuliypitiya (road reservation) ; on the east by Kottawewawatta (road reservation) claimed by John Albert Amerasekera and others ; on the south by the road from Narammala to Madampe ; on the west by Pidiwilahena claimed by A. P. Gunatileke, Notary of Kuliypitiya (road reservation).



Surveyor-General's Office,
Colombo, October 4, 1912.

Scale of 8 Chains to an Inch.

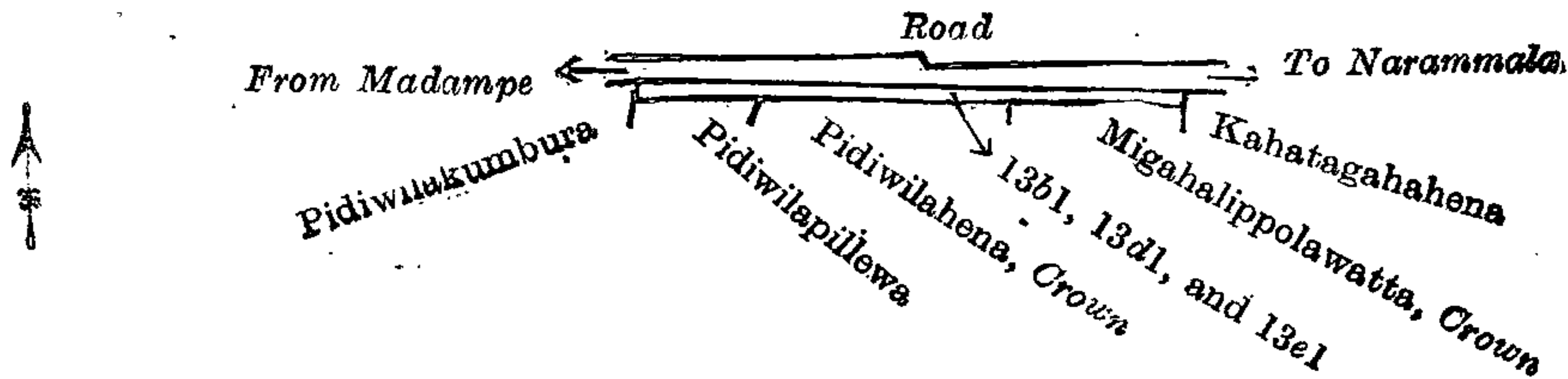
A. H. G. DAWSON,
for Surveyor-General.

VIII.—Preliminary plan 976.

Situation : Aswedduma village in Yatikaha Korale South of Kurunegala District.

Lot.	Name of Land.	Extent, A. R. P.
13b1	Migahatipolawatta (road reservation)	0 0 15½
13d1	Pidiwilahena (road reservation)	0 0 21
13e1	Pidiwilapillewa (road reservation)	0 0 12
		0 1 8½

and bounded as follows : on the north by the road from Madampe to Narammala ; on the east by Kahatagahahena claimed by Nettasinghe Appuhamillage Elias Appu ; on the south by Migahalipolawatta claimed by the Crown, Pidiwilahena claimed by the Crown, Pidiwilapillewa sold by the Crown ; on the west by Pidiwilakumbura claimed by Atapattu Herat Mudiyansele Appuhamy and others.



Surveyor-General's Office,
Colombo, October 4, 1912.

Scale of 8 Chains to an Inch.


A. H. G. DAWSON,
for Surveyor-General.

IX.—Preliminary plan 976.

Situation : Aswedduma village in Yatikaha Korale South of Kurunegala District.

Lot.	Name of Land.	Extent, A. R. P.
16	Iswattiyawewa (tank and bund)	0 1 12

and bounded as follows : on the north by Kadurugahamulawatta claimed by the Crown, Nugawelagawawatta claimed by Atapattu Herat Mudiyansele Appuhamy, Korala ; on the east by Godellehenyaya claimed by the Crown, Tawalehena claimed by the Crown ; on the south by Tawalehena claimed by the Crown, Tawalekumbura or Iswetiyaakumbura claimed by Atapattu Herat Mudiyansele Ukku Banda, Korala ; on the west by Tawalekumbura or Iswetiyaakumbura claimed by Atapattu Herat Mudiyansele Ukku Banda and others, Tawalewelapillewa claimed by Atapattu Herat Mudiyansele Ukku Banda and others.



Surveyor-General's Office,
Colombo, October 4, 1912.

Scale of 8 Chains to an Inch.

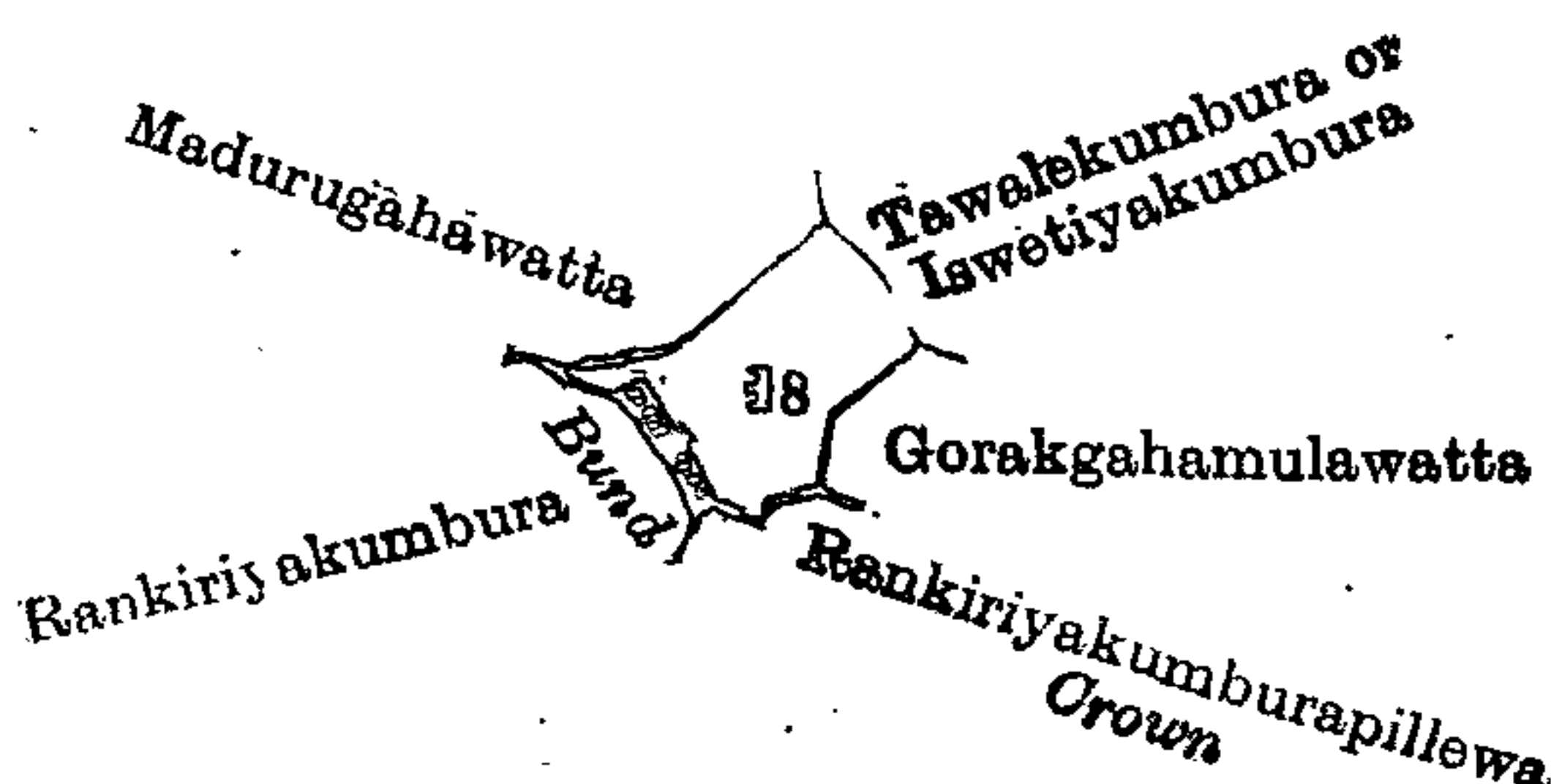
A. H. G. DAWSON,
for Surveyor-General.

X.—Preliminary plan 976.

Situation : Aswedduma village in Yatikaha Korale South of Kurunegala District.

Lot.	Name of Land.	Extent, A. R. P.
18	Rankiriyawewa (tank and bund)	0 3 31

and bounded as follows : on the north by Madurugahawatta claimed by Atapattu Herat Mudiyansele Ukku Banda, Vidane, and others, Tawalekumbura or Iswetiyaakumbura claimed by ditto ; on the east by Gorakgahamulawatta claimed by Atapattu Herat Mudiyansele Vidane and others ; on the south by Rankiriyakumburapillewa claimed by the Crown, Rankiriyakumbura claimed by Atapattu Herat Mudiyansele Ukku Banda and another ; on the west by Madurugahawatta claimed by Atapattu Herat Mudiyansele Ukku Banda, Vidane, and others.



Surveyor-General's Office,
Colombo, October 4, 1912.

Scale of 8 Chains to an Inch.

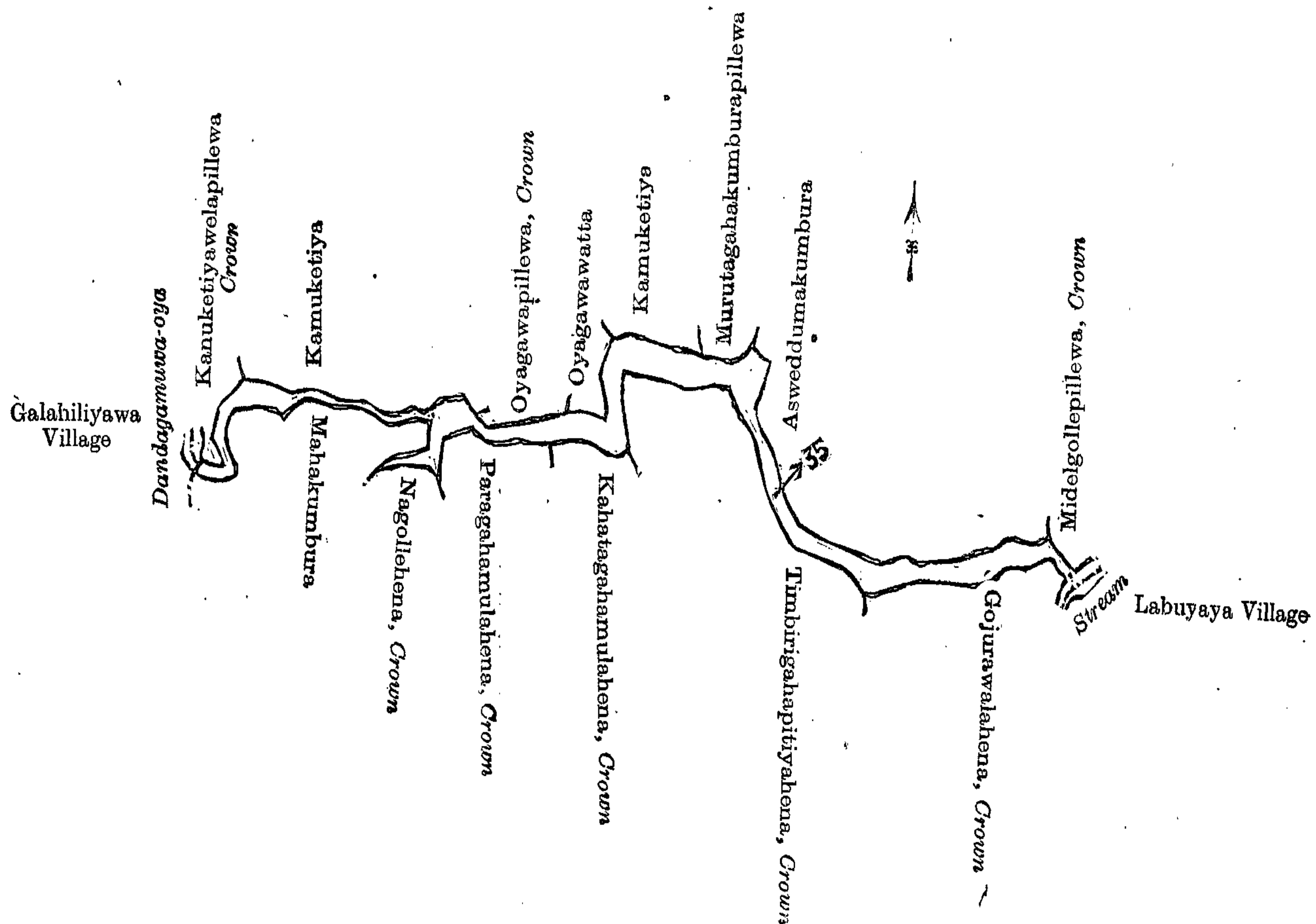
A. H. G. DAWSON,
for Surveyor-General.

XI.—Preliminary plan 976.

Situation : Aswedduma village in Yatikaha Korale South of Kurunegala District.

Lot.	Name of Land.	Extent, A. R. P.
35	Aswedduma-oya (stream)	3 0 34

and bounded as follows : on the north by Kanuketiya-welapillewa claimed by the Crown, Kanuketiya claimed by Atapattu Herat Mudiyansele Ukku Banda and others, Oyagawapillewa claimed by the Crown, Oyagawawatta claimed by Ukku Banda, Vidane, Kamuketiya claimed by Atapattu Herat Mudiyansele Ukku Banda and others, Murutagahakumburapillewa claimed by A. H. M. Ukku Banda and another, Asweddumakumbura claimed by A. H. M. Ukku Banda, Midelgollepillewa claimed by the Crown ; on the east by a stream ; on the south by Gojurawalahena claimed by the Crown, Timbiringahapitiyahena claimed by the Crown, Kahatagahamulahena claimed by the Crown, Paragahamulahena claimed by the Crown, Nagollehena claimed by the Crown, Mahakumbura claimed by A. H. M. Appuhamy, Vidane, and others ; on the west by the Dandagamuwa-oya, the village limit of Galahitiyawa.



Surveyor-General's Office,
Colombo, October 4, 1912.

Scale of 8 Chains to an Inch.

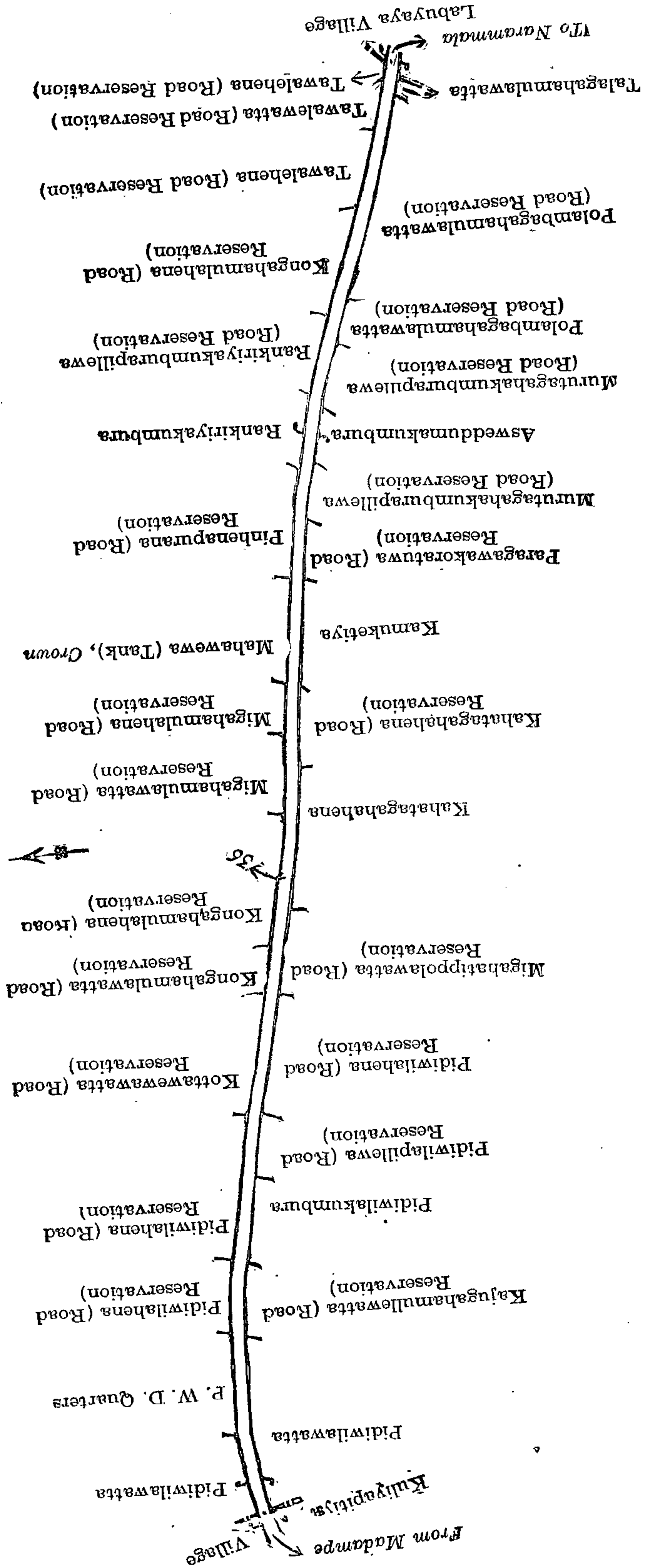
A. H. G. DAWSON,
for Surveyor-General.

XII.—Preliminary plan 976.

Situation : Aswedduma village in Yatikaha Korale South of Kurunegala District.

Lot.	Name of Land.	Extent, A. R. P.
36	Main road (road)	3 2 1

and bounded as follows : on the north by Pidiwilawatta claimed by Atapattu Herat Mudiyansele Appuhamy and another, Public Works Department quarters claimed by the Public Works Department, Pidiwilahena (road reservation) claimed by A. P. Gunatilake, Notary, Pidiwilahena (road reservation) claimed by Nettasinghe Appuhamilage Elias Appu, Kottawewawatta (road reservation) claimed by John Albert Amerasekera and others, Kongahamulawatta (road reservation) claimed by ditto, Kongahamulahena (road reservation) claimed by Atapattu Herat Mudiyansele Appuhamy, Korala, Migahamulawatta (road reservation) claimed by ditto, Migahamulahena (road reservation) claimed by ditto, Mahawewa (tank) claimed by the Crown, Pinhenapurana (road reservation) claimed by Atapattu Herat Mudiyansele Appuhamy, Korala, and others, Rankiriyakumbura claimed by Atapattu Herat Mudiyansele Ukku Banda and another, Rankiriya-kumburapillewa (road reservation) claimed by ditto, Kongahamulahena claimed by Atapattu Herat Mudiyansele Mudaliamy and another, Tawalehena (road reservation) claimed by A. H. M. Ukku Banda and others, Tawalewatta (road reservation) claimed by A. H. M. Ukku Banda, Vidane, and others, Tawalehena (road reservation) claimed by A. H. M. Ukku Banda and others ; on the east by the village limit of Labuyaya ; on the south by Talagahamulawatta claimed by Walimunige Loronis Mendis and others, Polambagahamulawatta (road reservation) claimed by Walimunige Loronis Mendis, Polambagahamulawatta (road reservation) claimed by A. H. M. Ukku Banda, Vidane, and another, Murutagahakumburapillewa (road reservation) claimed by A. H. M. Ukku Banda and another, Asweddumakumbura claimed by A. H. M. Ukku Banda, Murutagahakumburapillewa (road reservation) claimed by A. H. M. Ukku Banda and another, Paragawakoratuwa (road reservation) claimed by the Crown, Kamuketiya claimed by A. H. M. Ukku Banda and others, Kahatagahahena (road reservation) claimed by Nettasinghe Appuhamilage Elias Appu, Kahatagahahena claimed by ditto, Migahatipolawatta (road reservation) claimed by Atapattu Herat Mudiyansele Appuhamy, Korala, Pidiwilahena (road reservation) claimed by ditto, Pidiwilapillewa (road reservation) claimed by Irassinghe Mudiyansele Dingiri Banda, Arachchi, Pidiwilakumbura claimed by A. H. M. Appuhamy and others, Kajugahamulawatta (road reservation) claimed by Chandrasekera Mudiyansele Halpe Banda, Korala, Pidiwilawatta claimed by Atapattu Herat Mudiyansele Appuhamy and another ; on the west by the village limit of Kuliypitiya.



Surveyor-General's Office,
Colombo, October 4, 1912.

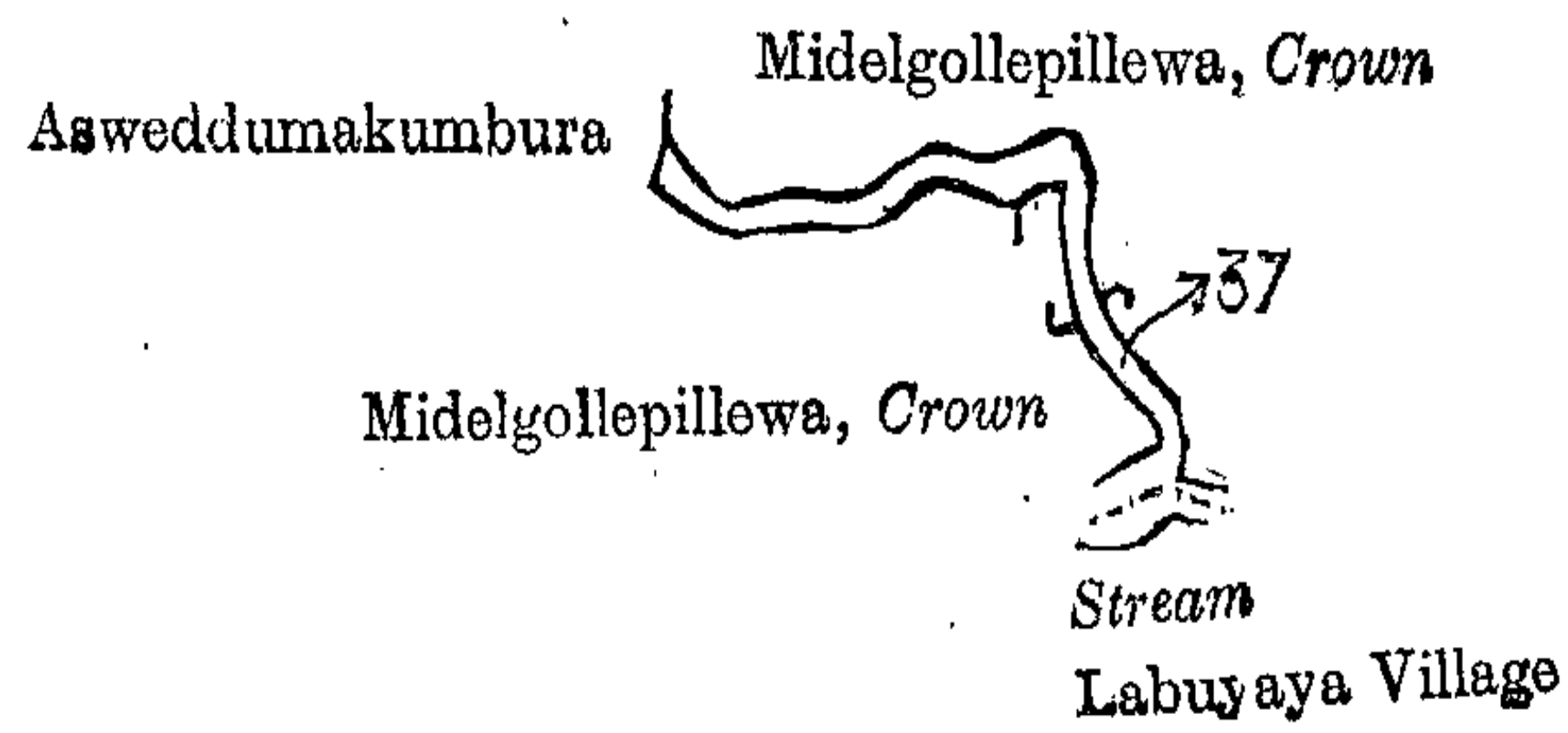
Scale of 8 Chains to an Inch.

A. H. G. DAWSON,
for Surveyor-General.

XIII.—Preliminary plan 976.
Situation : Aswedduma village in Yatikaha Korale South of Kurunegala District.

Lot.	Name of Land.	Extent, A. R. P.
37	Aswedduma-oya (stream)	0 1 29

and bounded as follows : on the north and east by Midelgollepillewa claimed by the Crown ; on the south by a stream (the village limit of Labuyaya), Midelgollepillewa claimed by the Crown, Asweddumakumbura claimed by A. H. M. Ukku Banda ; on the west by Asweddumakumbura claimed by A. H. M. Ukku Banda.



Surveyor-General's Office,
Colombo, October 4, 1912.

Scale of 8 Chains to an Inch.

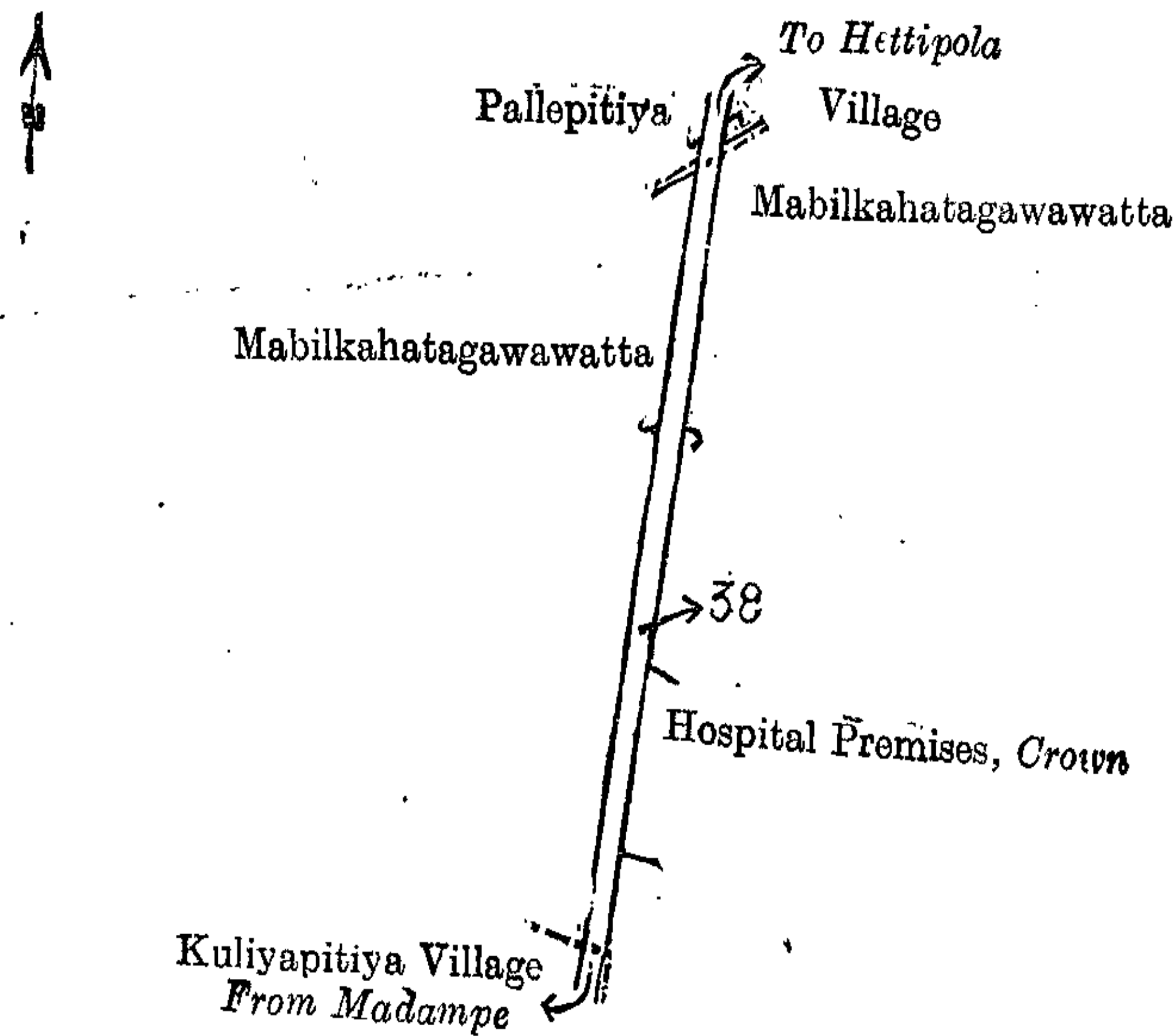
A. H. G. DAWSON,
for Surveyor-General.

XIV.—Preliminary plan 976.

Situation : Aswedduma village in Yatikaha Korale South of Kurunegala District.

Lot.	Name of Land.	Extent, A. R. P.
38	Road (road)	0 2 29

and bounded as follows : on the north by the village limit of Pallepitiya ; on the east by Mabilkahatagawawatta claimed by Atapattu Herat Mudiyansele Ukku Banda and others, the hospital premises belonging to the Crown ; on the south by the village limit of Kuliypitiya ; on the west by Mabilkahatagawawatta claimed by Atapattu Herat Mudiyansele Ukku Banda and others.



Surveyor-General's Office,
Colombo, October 4, 1912.

Scale of 8 Chains to an Inch.

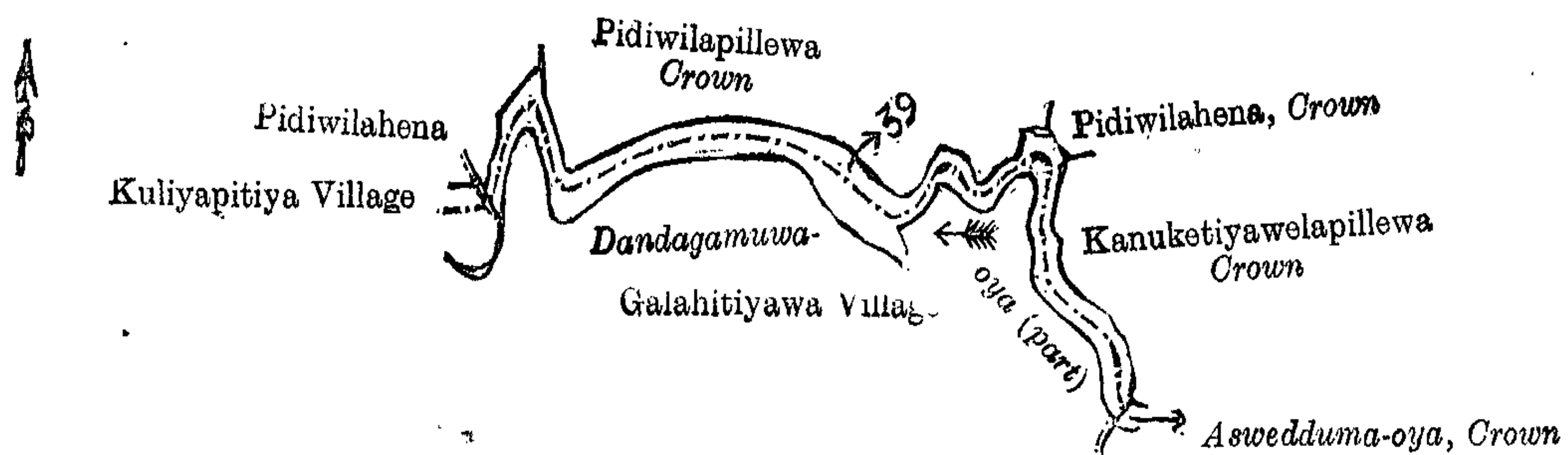
A. H. G. DAWSON,
for Surveyor-General.

XV.—Preliminary plan 976.

Situation : Aswedduma village in Yatikaha Korale South of Kurunegala District.

Lot.	Name of Land.	Extent, A. R. P.
39	Dandagamuwa-oya (stream) (part)	0 3 33

and bounded as follows : on the north by Pidiwilahena sold by the Crown, Pidiwilapillewa claimed by the Crown, Pidiwilahena claimed by the Crown ; on the east by Kanuketiyawelapillewa claimed by the Crown, Aswedduma-oya belonging to the Crown ; on the south by the Dandagamuwa-oya (part) (by the village limit of Galahitiyawa) ; on the west by the village limit of Kuliypitiya.



Surveyor-General's Office,
Colombo, October 4, 1912.

Scale of 8 Chains to an Inch.

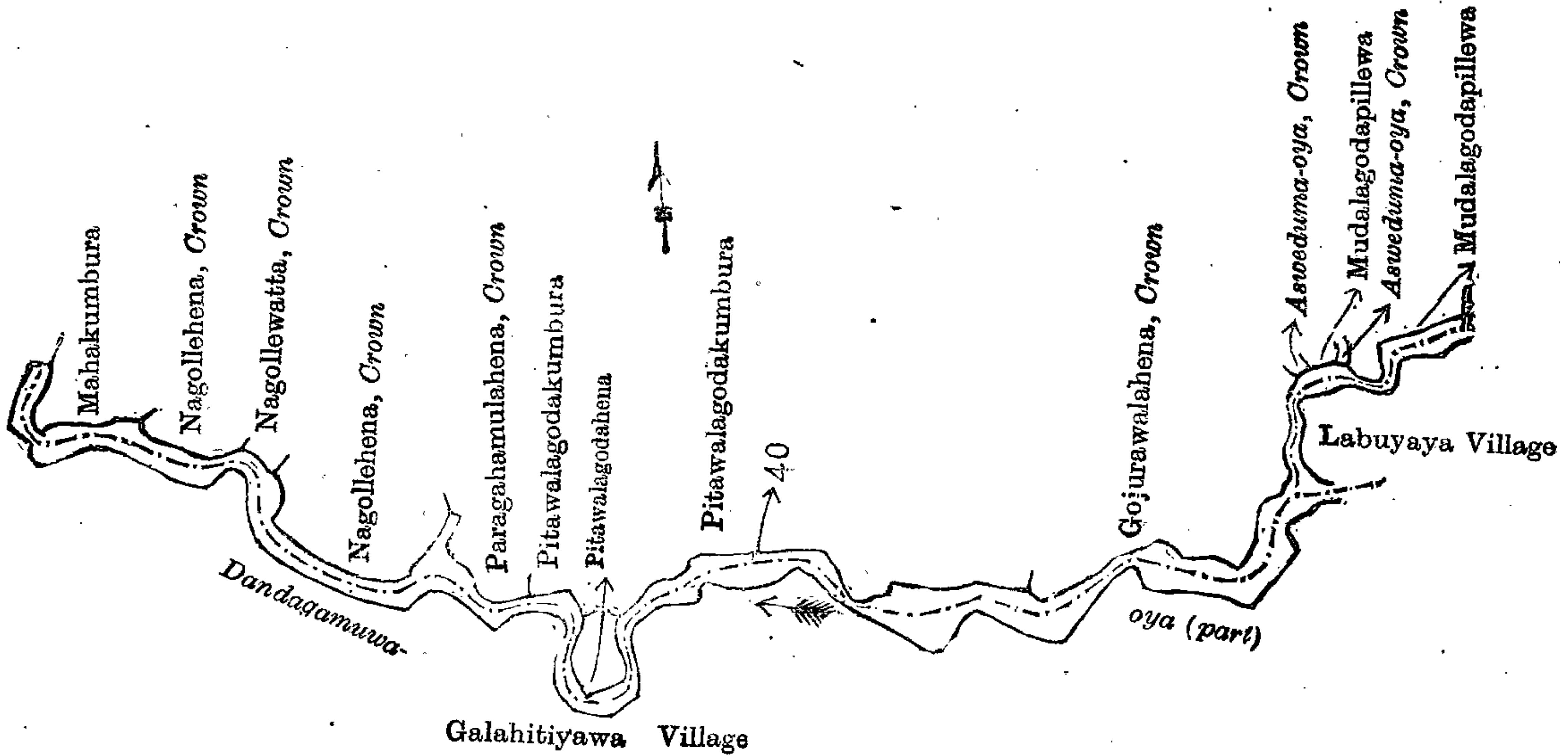
A. H. G. DAWSON,
for Surveyor-General.

XVI.—Preliminary plan 976.

Situation : Aswedduma village in Yatikaha Korale South of Kurunegala District.

Lot.	Name of Land.	Extent, A. R. P.
40	Dandagamuwa-oya (stream) (part)	2 1 0½

and bounded as follows : on the north by Mahakumbura claimed by A. H. M. Appuhamy, Vidane, and others, Nagollehena claimed by the Crown, Nagollewatta claimed by the Crown, Nagollehena claimed by the Crown, Paragahamulahena claimed by the Crown, Pitawalagodakumbura claimed by A. H. M. Ukku Banda, Vidane, and others, Pitawalagadahena claimed by A. H. M. Appuhamy and others, Pitawalagodakumbura claimed by A. H. M. Ukku Banda, Vidane, and others, Gojuralahena claimed by the Crown, Aswedduma-oya claimed by the Crown, Mudalagodapillewa claimed by A. H. M. Ukku Banda Appuhamy, Aswedduma-oya claimed by the Crown, Mudalagodapillewa claimed by A. H. M. Ukku Banda Appuhamy ; on the east by the village limit of Labuyaya ; on the south and west by the Dandagamuwa-oya (part) (the village limit of Galahitiyawa).



Surveyor-General's Office,
Colombo, October 4, 1912.

Scale of 8 Chains to an Inch.
Kurunegala S. O. 112, 1912—1913.

A. H. G. DAWSON,
for Surveyor-General.

Kurunegala Notice No. 4,725.

Notice under "The Waste Lands Ordinances of 1897, 1899, 1900, and 1903."

TAKE notice that unless within three months from January 31, 1913, the persons, if any, who claim any interest in the lands hereinafter mentioned or in any one or more of such lands make claim in person or in writing to the said lands or any of them or to some interest therein to J. M. Davies, Esq., Special Officer appointed under section 28 of "The Waste Lands Ordinances of 1897, 1899, 1900, and 1903," at his office at Fort, Colombo :

Such Special Officer, in pursuance of the powers vested in him by the said Ordinances, will declare by writing under his hand that the said lands or such of them, as to which no claim has been made, are the property of the Crown.

J. M. DAVIES,
Special Officer.

Description of the Lands referred to.

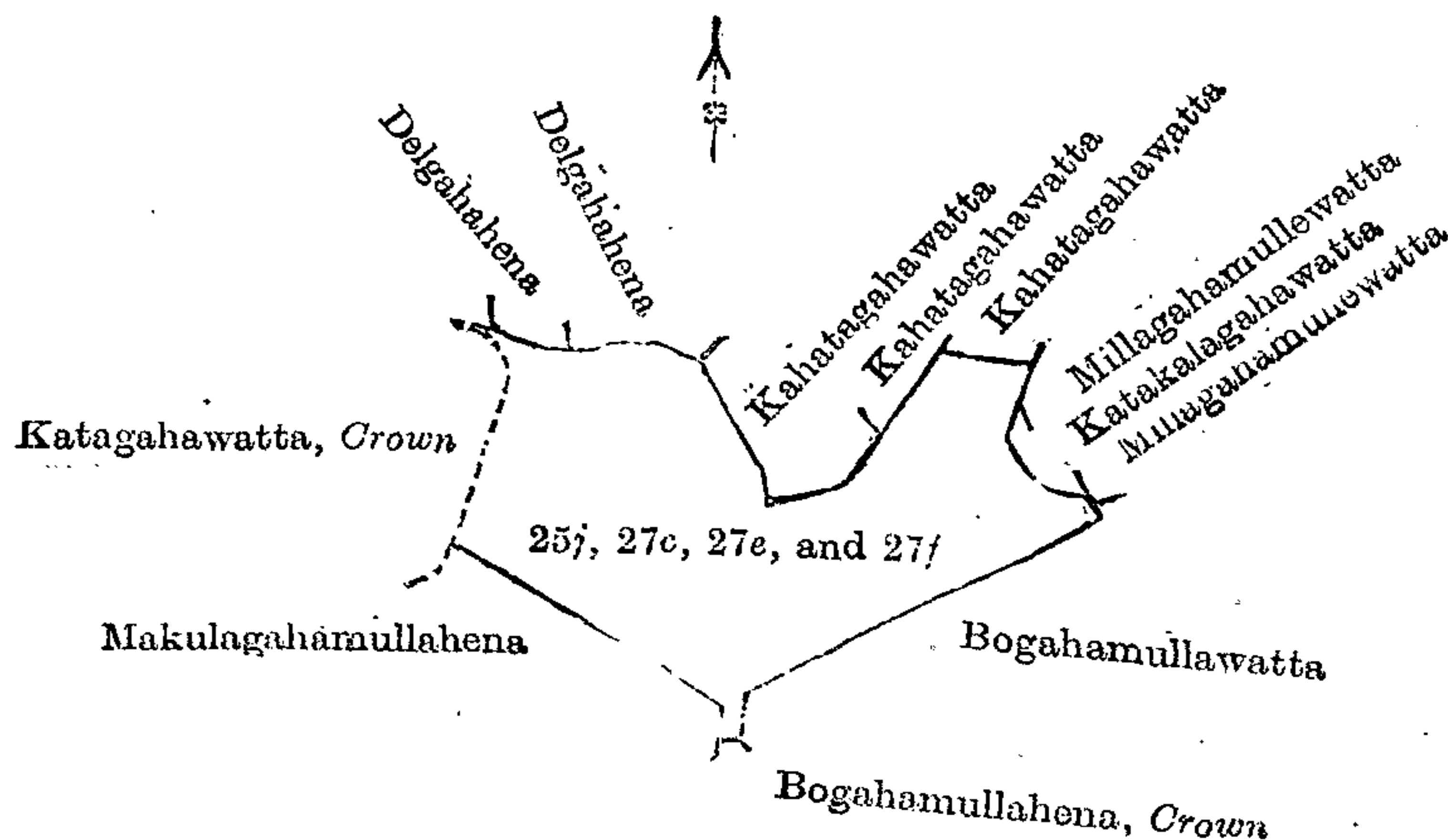
The following lots situated in the village of Erapola, in the Meda Pattu Korale West of the Katugampola hatpattu of the Kurunegala District, in the North-Western Province, as described in the annexed diagrams :—

I.—Preliminary plan 345.

Situation : Erapola village in Meda Pattu Korale West of Kurunegala District.

Lot.	Name of Land.	Extent, A. R. P.
25j	Boghamullahena	0 3 38
27c	Kahatagahawatta	0 0 14
27e	Kahatagahahena	3 2 30
27f	Boghamulahena	1 2 20
		6 1 22

and bounded as follows : on the north by Delgahahena sold by the Crown, Kahatagahawatta sold by the Crown ; on the east by Millagahamullewatta claimed by Suriyachchilage Samel Appu and others, Katakalahawatta sold by the Crown, Millagahamullewatta claimed by Suriyachchilage Samel Appu and others, Boghamullawatta sold by the Crown ; on the south by Boghamullawatta sold by the Crown, Boghamullahena claimed by the Crown, Makulagahamullahena sold by the Crown ; on the west by Katagahawatta claimed by the Crown.



Surveyor-General's Office,
Colombo, November 26, 1912.

Scale of 8 Chains to an Inch.

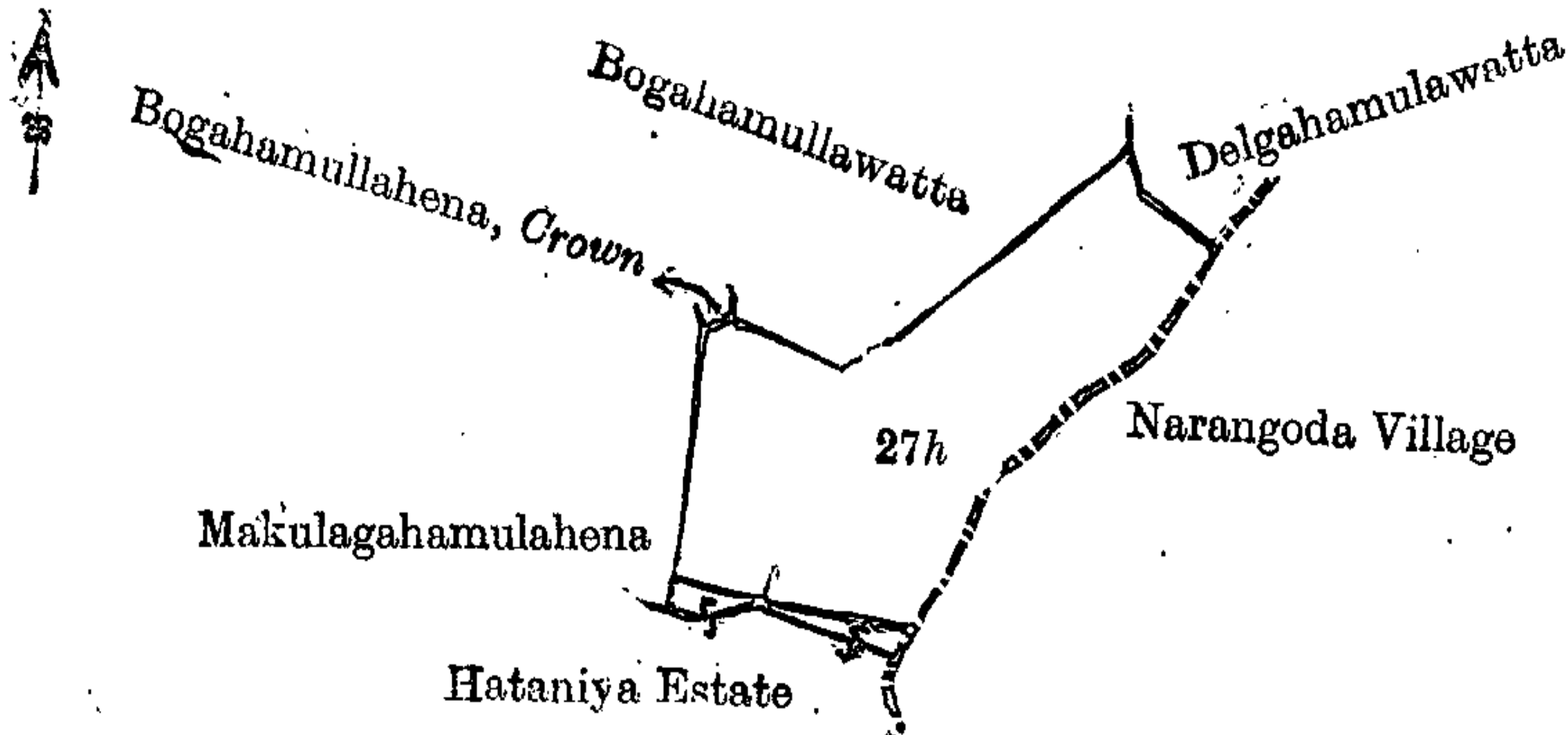
A. H. G. DAWSON,
for Surveyor-General.

II.—Preliminary plan 345.

Situation : Erapola village in Meda Pattu Korale West of Kurunegala District.

Lot.	Name of Land.	Extent, A. R. P.
27h	Bogahamullahena	4 0 5

and bounded as follows : on the north by Bogahamullahena claimed by the Crown, Bogahamullawatta sold by the Crown, Delgahamullawatta claimed by Jayasundara Mudiyanseleage Hetuhamy ; on the east by the village limit of Narangoda ; on the south by Hataniya estate sold by the Crown ; on the west by Makulagahamullahena sold by the Crown.



Surveyor-General's Office,
Colombo, November 26, 1912.

Scale of 8 Chains to an Inch.

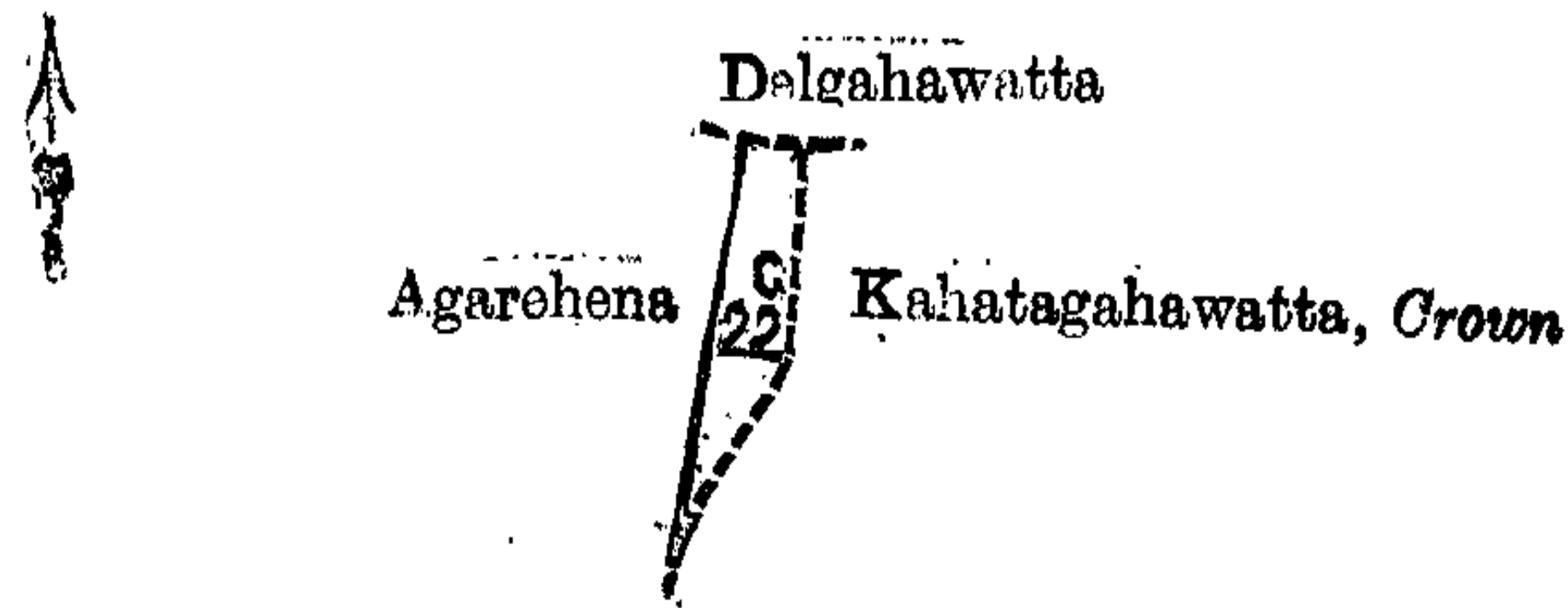
A. H. G. DAWSON,
for Surveyor-General.

III.—Preliminary plan 345.

Situation : Erapola village in Meda Pattu Korale West of Kurunegala District.

Lot.	Name of Land.	Extent, A. R. P.
22c	Kahatagahawatta	0 1 17

and bounded as follows : on the north by Delgahawatta sold by the Crown ; on the east and south by Kahatagahawatta claimed by the Crown ; on the west by Agarehena sold by the Crown.



Surveyor-General's Office,
Colombo, November 26, 1912.

Scale of 8 Chains to an Inch.

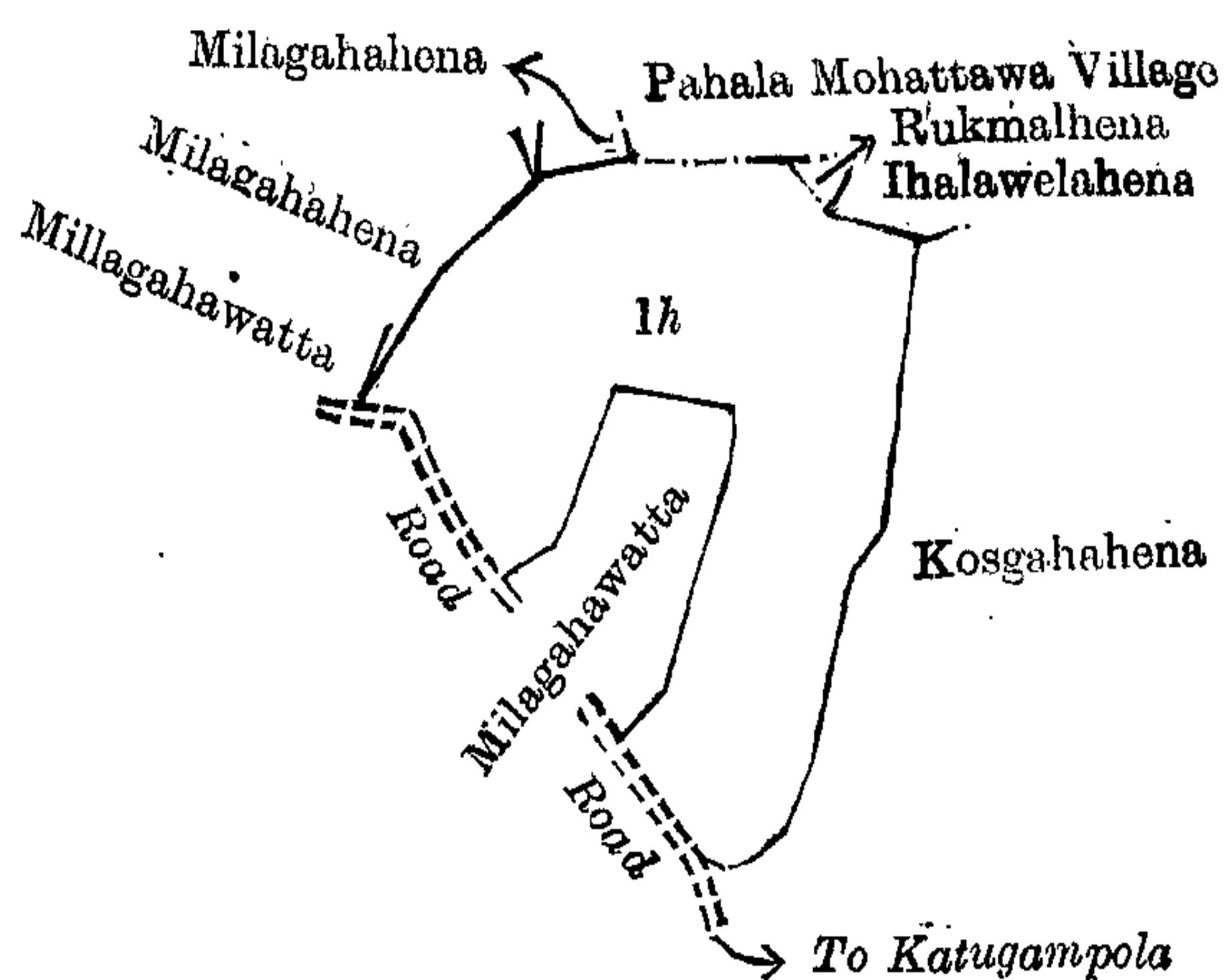
A. H. G. DAWSON,
for Surveyor-General.

IV.—Preliminary plan 345.

Situation : Erapola village in Meda Pattu Korale West of Kurunegala District.

Lot.	Name of Land.	Extent, A. R. P.
1h	Millagahahena	6 1 4

and bounded as follows : on the north by Millagahahena sold by the Crown, the village limit of Pahalamohattawa, Rukmalhena sold by the Crown, Ihalawelahena sold by the Crown ; on the east by Kosgahahena sold by the Crown ; on the south by Kosgahahena sold by the Crown, a road ; on the west by a road, Millagahawatta sold by the Crown, a road, Millagahawatta sold by the Crown.



Surveyor-General's Office,
Colombo, November 26, 1912.

Scale of 8 Chains to an Inch.

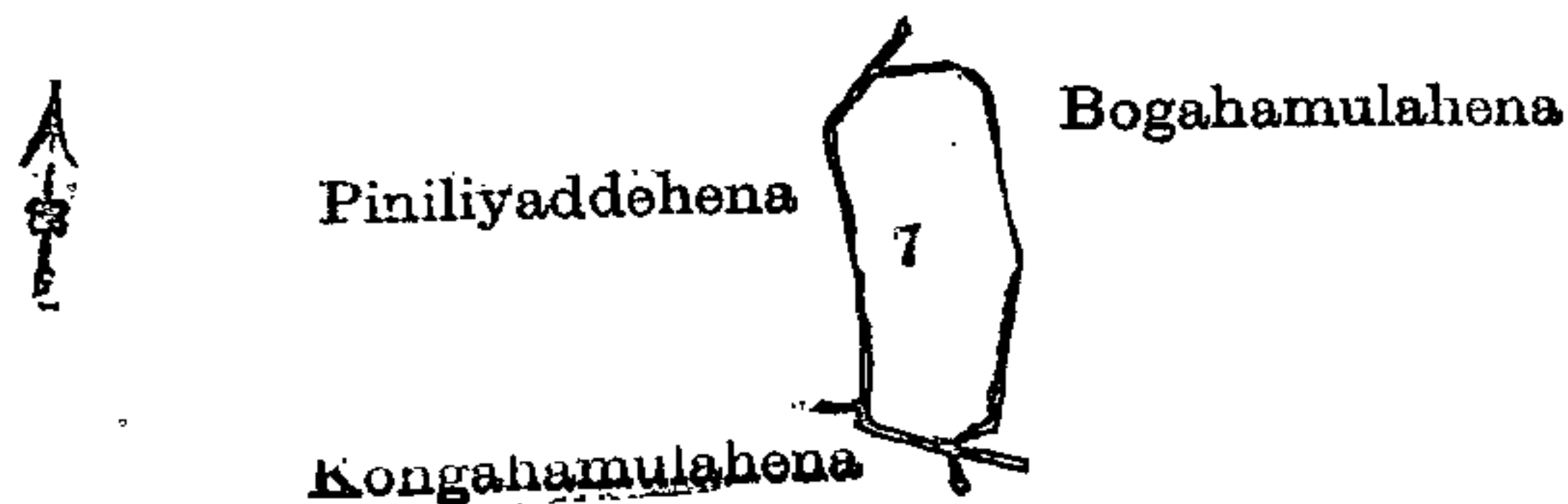
A. H. G. DAWSON,
for Surveyor-General.

V.—Preliminary plan 345.

Situation : Erapola village in Meda Pattu korale West of Kurunegala District.

Lot.	Name of Land.	Extent, A. R. P.
7	Pinliyadda	1 0 20

and bounded as follows : on the north and east by Bogahamullahena sold by the Crown ; on the south by Kongahamullahena sold by the Crown ; on the west by Pinliyaddahena sold by the Crown.



Scale of 8 Chains to an Inch.

Surveyor-General's Office,
Colombo, November 26, 1912.

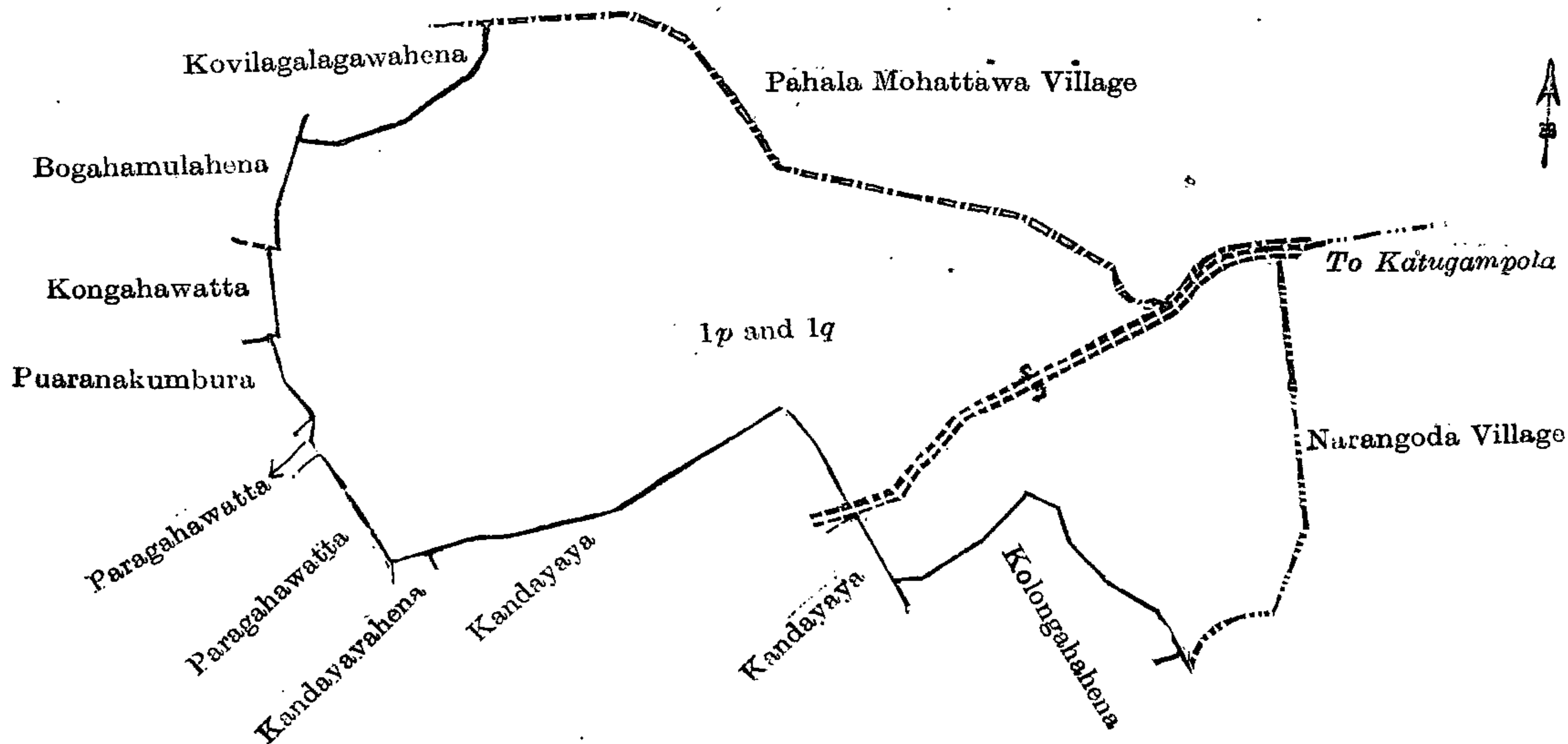
A. H. G. DAWSON,
for Surveyor-General.

VI.—Preliminary plan 345.

Situation : Erapola village in Meda Pattu Korale West of Kurunegala District.

Lot.	Name of Land.	Extent, A. R. P.
1p	Kolongahapitiya	0 1 1½
1q	Kolongahahena	34 0 24
		34 1 25½

and bounded as follows : on the north by the village limit of Pahalamohattawa ; on the east by the village limit of Narangoda ; on the south by the village limit of Narangoda, Kolongahahena sold by the Crown, Kandayaya sold by the Crown, Kandayayehena sold by the Crown; on the west by Paragahawatta sold by the Crown, Puaranakumbura claimed by Samarapulliarachchige Kiri Menika and another, Kongahawatta sold by the Crown, Bogahamulahena sold by the Crown, Kovilagalagawahena sold by the Crown.



Scale of 8 Chains to an Inch.

Surveyor-General's Office,
Colombo, November 26, 1912.

A. H. G. DAWSON,
for Surveyor-General.

Kurunegala S. O. 113, 1912—1913.

Kurunegala Notice No. 4,726.

Notice under "The Waste Lands Ordinances of 1897, 1899, 1900, and 1903."

TAKE notice that unless within three months from January 31, 1913, the persons, if any, who claim any interest in the lands hereinafter mentioned or in any one or more of such lands or to some interest therein make claim in person or in writing to the said lands or any of them or to some interest therein to J. M. Davies, Esq., Special Officer appointed under section 28 of "The Waste Lands Ordinances of 1897, 1899, 1900, and 1903," at his office at Fort, Colombo :

Such Special Officer, in pursuance of the powers vested in him by the said Ordinances, will declare by writing under his hand that the said lands or such of them, as to which no claim has been made, are the property of the Crown.

J. M. DAVIES,
Special Officer.

Description of the Lands referred to.

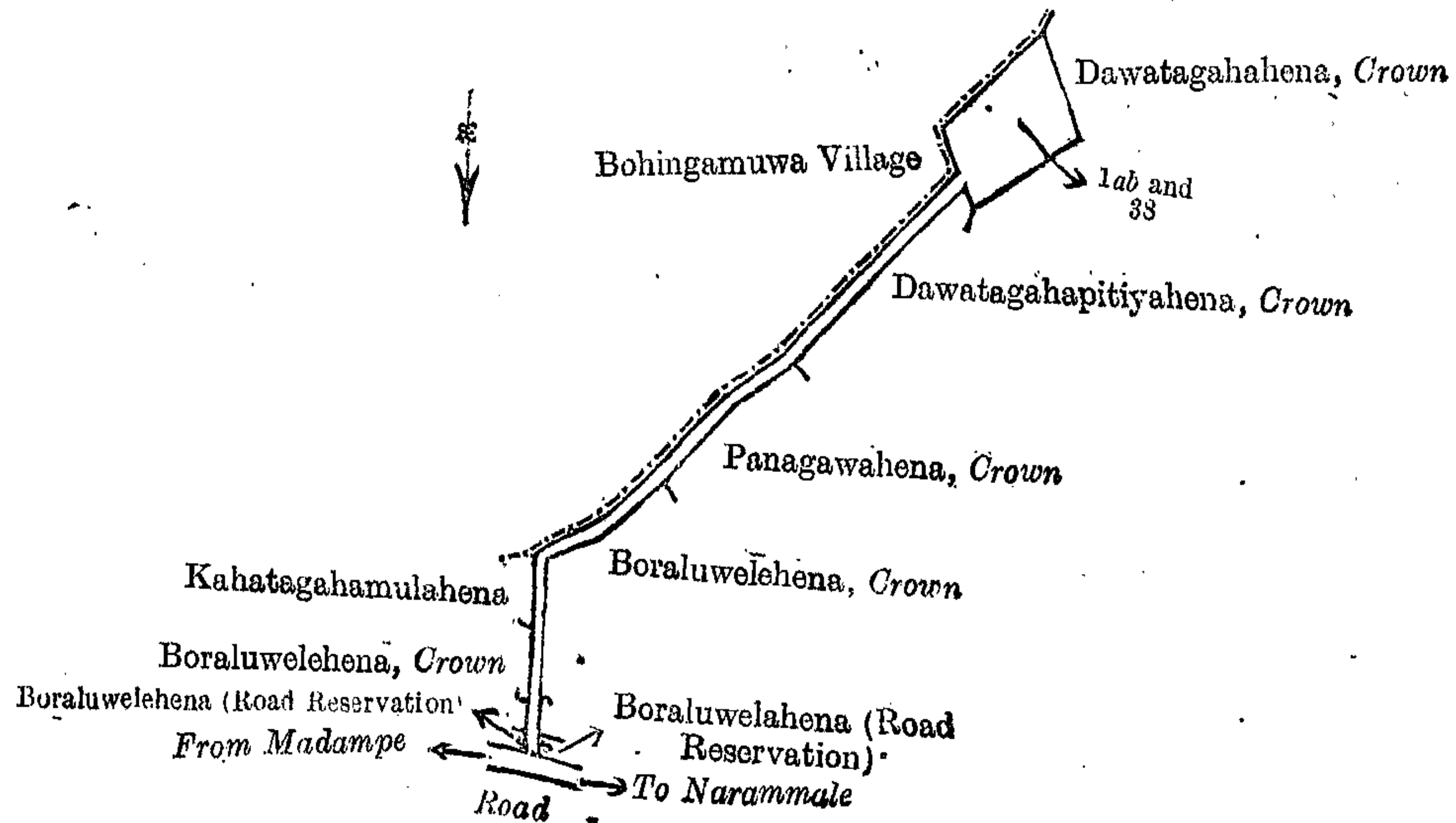
The following lots situated in the village of Yakarawatta, in the Yatikaha Korale South of the Katugampola hatpattu of the Kurunegala District, in the North-Western Province, as described in the annexed diagrams :—

I.—Preliminary plan 969.

Situation : Yakarawatta village in Yatikaha Korale South of Katugampola hatpattu of Kurunegala District.

Lot.	Name of Land.	Extent, A. R. P.
1ab	Dawatagahahena (cemetery)	0 3 11
38	Gansabhawa road	0 1 35
		1 1 6

and bounded as follows : on the north by the village limit of Bohingamuwa ; on the east by Dawatagahahena claimed by the Crown, Dawatagahapitiyahena claimed by the Crown, Panagawahena claimed by the Crown, Boraluwelehena claimed by the Crown, Boraluwelehena (road reservation) claimed by Meera Lebbe Marikar Zammadeen and others ; on the south by the road from Narammala to Madampe ; on the west by Boraluwelehena (road reservation) claimed by Meera Lebbe Marikar Zammadeen and others, Boraluwelehena claimed by the Crown, Kahatagahamulahena sold by the Crown, the village limit of Bohingamuwa.



Scale of 8 Chains to an Inch.

Surveyor-General's Office,
Colombo, November 1, 1912.

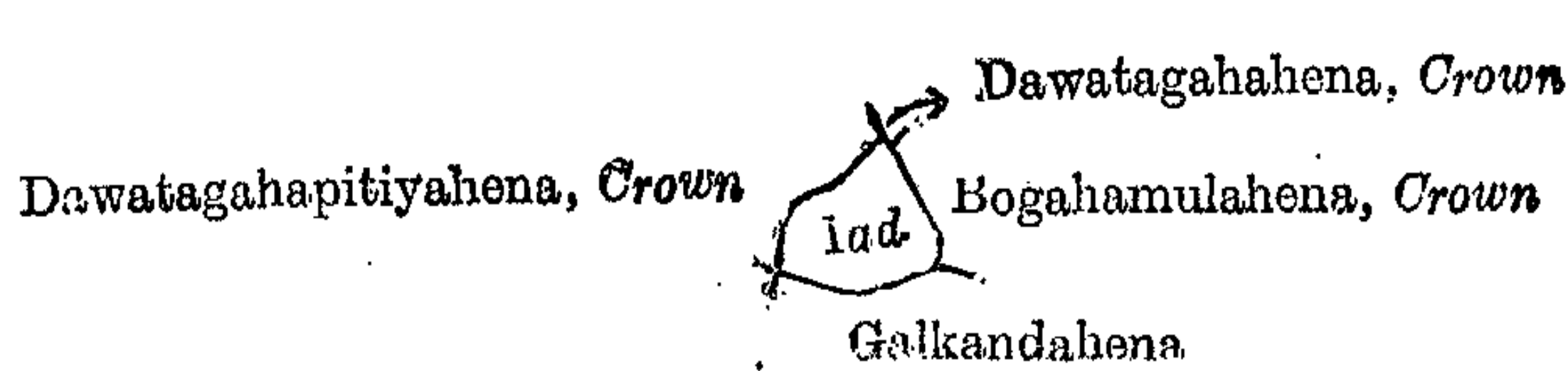
A. H. G. DAWSON,
for Surveyor-General.

II.—Preliminary plan 969.

Situation : Yakarawatta village in Yatikaha Korale South of Katugampola hatpattu of Kurunegala District.

Lot.	Name of Land.	Extent, A. R. P.
1ad	Dawatagahapitiyawewa (water-hole) ..	0 1 25

and bounded as follows : on the north by Dawatagahapitiyahena claimed by the Crown, Dawatagahahena claimed by the Crown ; on the east by Bogahamulahena claimed by the Crown ; on the south by Galkandahena sold by the Crown ; on the west by Dawatagahapitiyahena claimed by the Crown.



Scale of 8 Chains to an Inch.

Surveyor-General's Office,
Colombo, November 1, 1912.

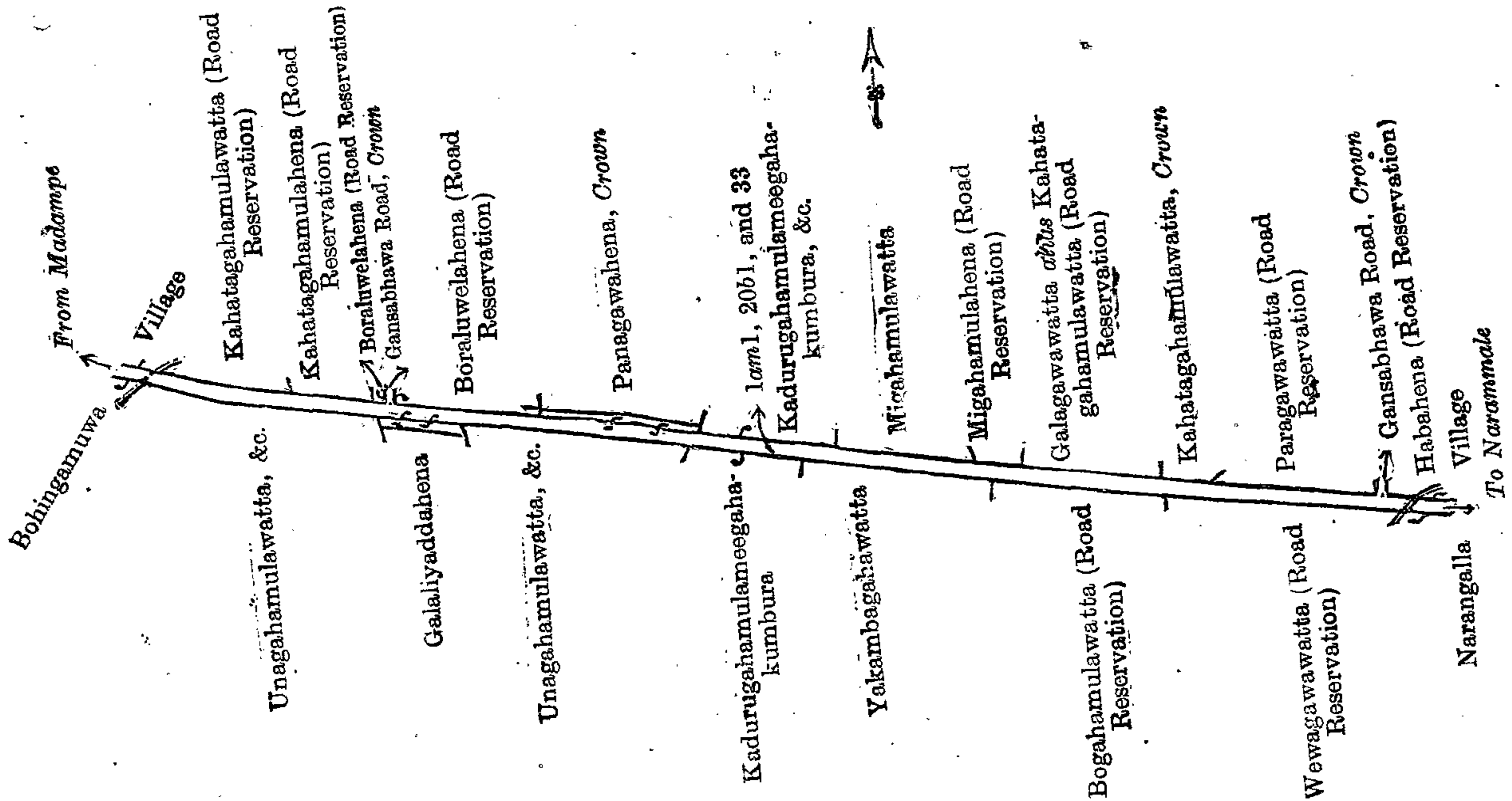
A. H. G. DAWSON,
for Surveyor-General.

III.—Preliminary plan 969.

Situation : Yakarawatta village in Yatikaha Korale South of Katugampola hatpattu of Kurunegala District.

Lot.	Name of Land.	Extent, A. R. P.
1am1	Panagawahena (road reservation) ..	0 0 19
20b1	Galaliyaddahena (road reservation) ..	0 0 12
33	Main road (road) ..	1 3 25
		2 0 16

and bounded as follows : on the north by Kahatagahamulawatta (road reservation) claimed by Imbulgoda Appuhamilage Salohamy, Kahatagahamulahena (road reservation) claimed by Wickrama Arachchilage Laisohamy, Boraluwelehena (road reservation) claimed by Meera Lebbe Marikar Zammadeen and others, Gansabhawa road claimed by the Crown, Boraluwelehena (road reservation) claimed by Meera Lebbe Marikar Zammadeen and others, Panagawahena claimed by the Crown, Kadurugahamulameegahakumbura, &c., claimed by Patiriya Mudiyansele Sittappu and others, Migahamulawatta claimed by Patiriya Mudiyansele Mudalihamy and another, Migahamulahena (road reservation) claimed by ditto, Galagawawatta alias Kahatagahamulawatta (road reservation) claimed by Patiriya Mudiyansele Kandappu, Kahatagahamulawatta claimed by the Crown, Paragawawatta (road reservation) claimed by Patiriya Mudiyansele Ungurala, Gansabhawa road claimed by the Crown, Habahena (road reservation) claimed by Patiriya Mudiyansele Punchiralalage and others ; on the east by the village limit of Narangolla ; on the south by Wewagawawatta (road reservation) claimed by Patiriya Mudiyansele Appuhamy, Bogahamulawatta (road reservation) claimed by Patiriya Mudiyansele Kandappu and another, Yakambagahawatta claimed by Patiriya Mudiyansele Kandappu, Kadurugahamulameegahakumbura claimed by Patiriya Mudiyansele Sittappu and others, Unagahamulawatta, &c., claimed by Kumaragamage Fransis and others, Galaliyaddahena claimed by Patiriya Mudiyansele Hethuhamy, Unagahamulawatta, &c., claimed by Kumaragamage Fransis and others ; on the west by the village limit of Bohingamuwa.



Surveyor-General's Office,
Colombo, November 1, 1912.

Scale of 8 Chains to an Inch.

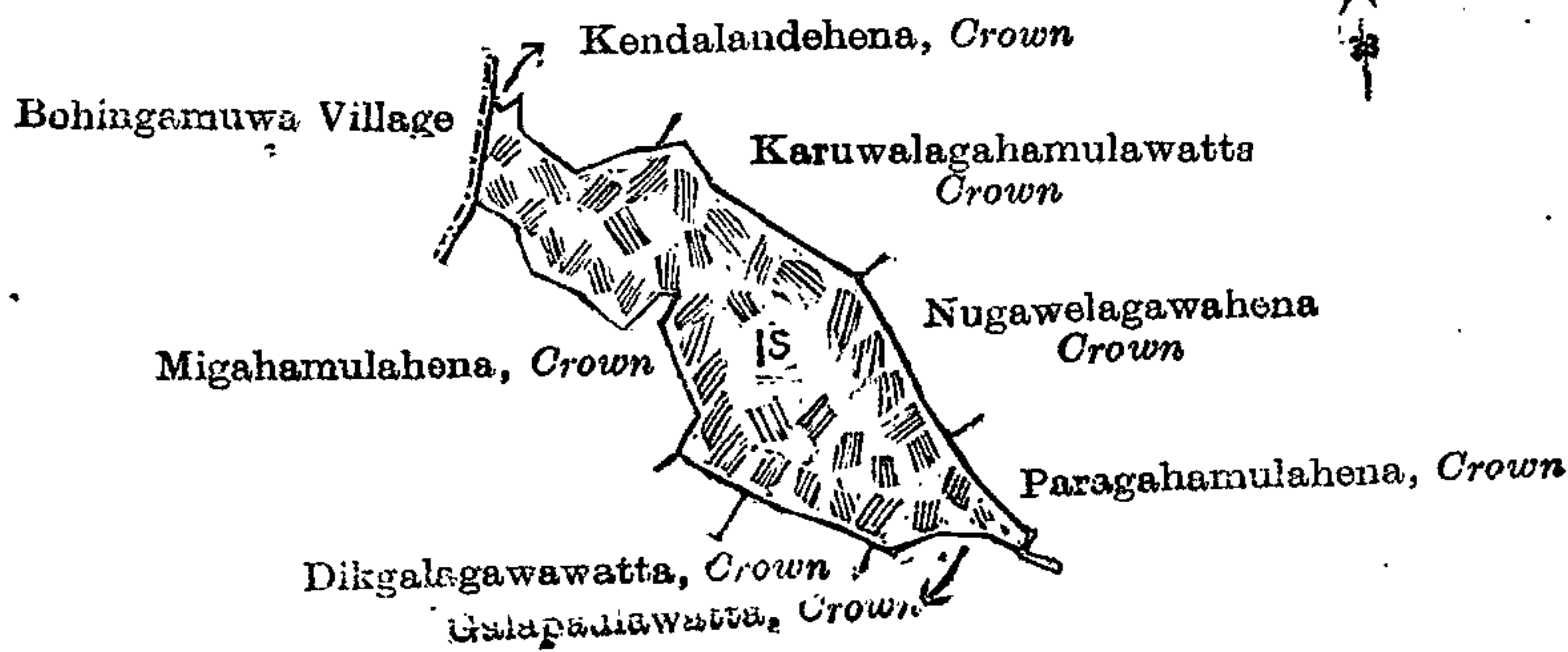
A. H. G. DAWSON,
for Surveyor-General.

IV.—Preliminary plan 969.

Situation : Yakarawatta village in Yatikaha Korale South of Katugampola hatpattu of Kurunegala District.

Lot.	Name of Land.	Extent, A. B. P.
1s	Dikgala (rock)	4 0 3

and bounded as follows : on the north by Kendalandehena claimed by the Crown, Karuwalagahamulawatta claimed by the Crown ; on the east by Nugawelagawahena claimed by the Crown, Paragahamulahena claimed by the Crown ; on the south by Galapaulawatta claimed by the Crown, Dikgalagawawatta claimed by the Crown ; on the west by Migahamulahena claimed by the Crown, the village limit of Bohingamuwa.



Surveyor-General's Office,
Colombo, November 1, 1912.

Scale of 8 Chains to an Inch.

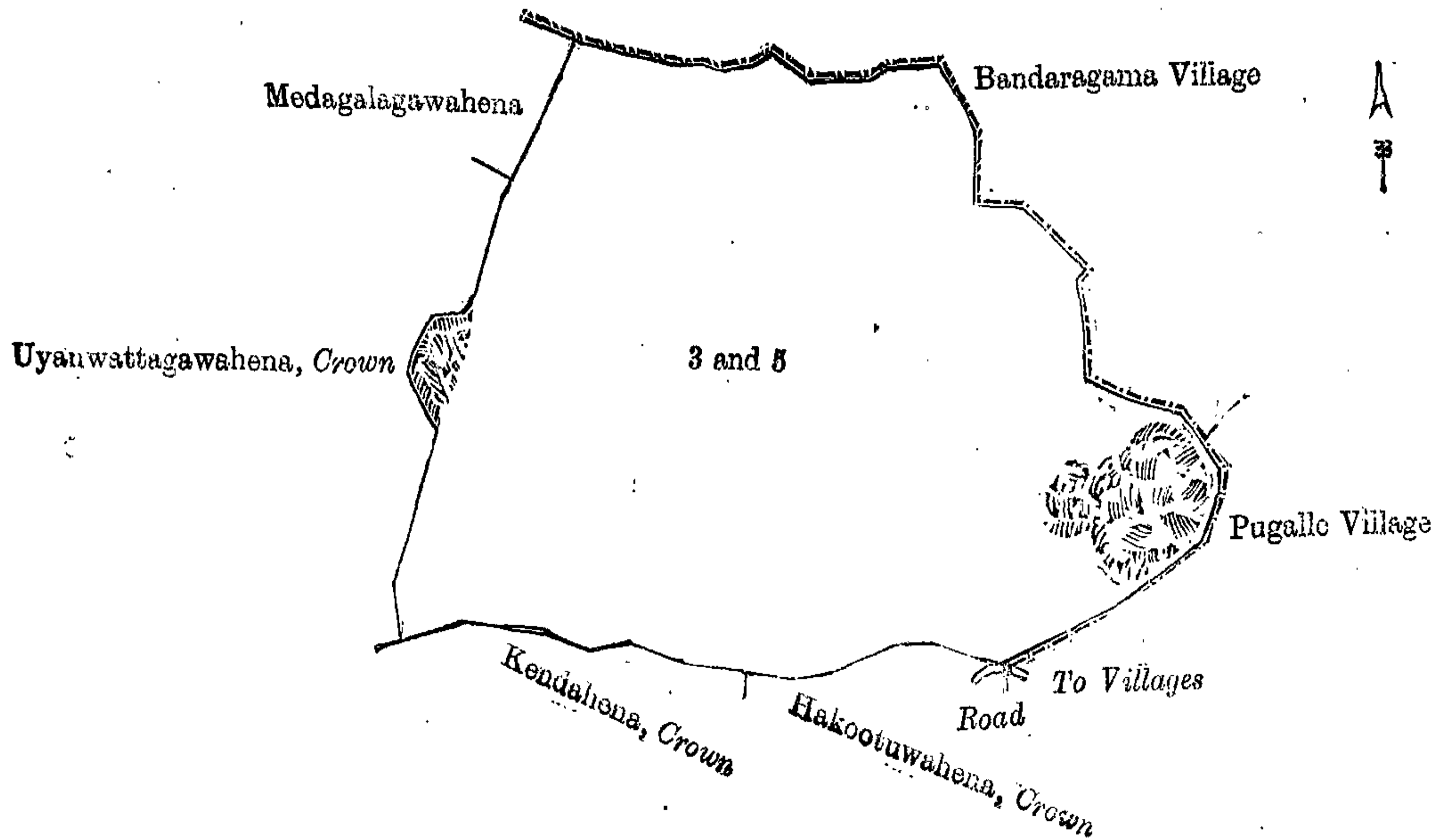
A. H. G. DAWSON,
for Surveyor-General.

V.—Preliminary plan 969.

Situation : Yakarawatta village in Yatikaha Korale South of Katugampola hatpattu of Kurunegala District.

Lot.	Name of Land.	Extent, A. B. P.
3	Panchangala (rock)	1 3 0
5	Viharekandamukalana	27 3 15
		29 2 15

and bounded as follows : on the north by the village limit of Bandaragama ; on the east by the village limit of Bandaragama, the village limit of Pugalle ; on the south by Hakootuwahena claimed by the Crown, Kendahena claimed by the Crown ; on the west by Vyanwattagawahena claimed by the Crown, Medagalagawahena sold by the Crown.



Surveyor-General's Office,
Colombo, November 1, 1912.

Scale of 8 Chains to an Inch.

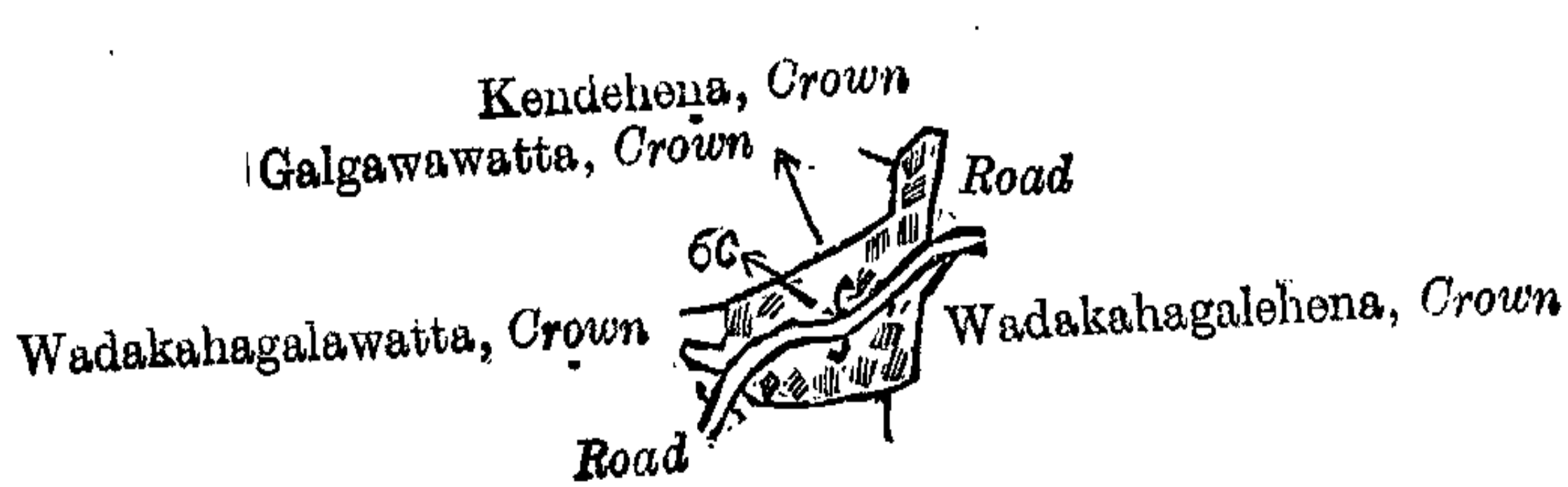
A. H. G. DAWSON,
for Surveyor-General.

VI.—Preliminary plan 969.

Situation : Yakarawatta village in Yatikaha Korale South of Katugampola hatpattu of Kurunegala District.

Lot.	Name of Land.	Extent, A. R. P.
6c	Wadakahagala (rock)	0 3 4

and bounded as follows : on the north by Galagawawatta claimed by the Crown, Kendehena claimed by the Crown ; on the east by Kendehena claimed by the Crown, Wadakahagalehena claimed by the Crown ; on the south by Wadakahagalehena claimed by the Crown, Wadakahagalawatta claimed by the Crown ; on the west by Wadakahagalawatta claimed by the Crown, Galgawawatta claimed by the Crown.



Surveyor-General's Office,
Colombo, November 1, 1912.

Scale of 8 Chains to an Inch.

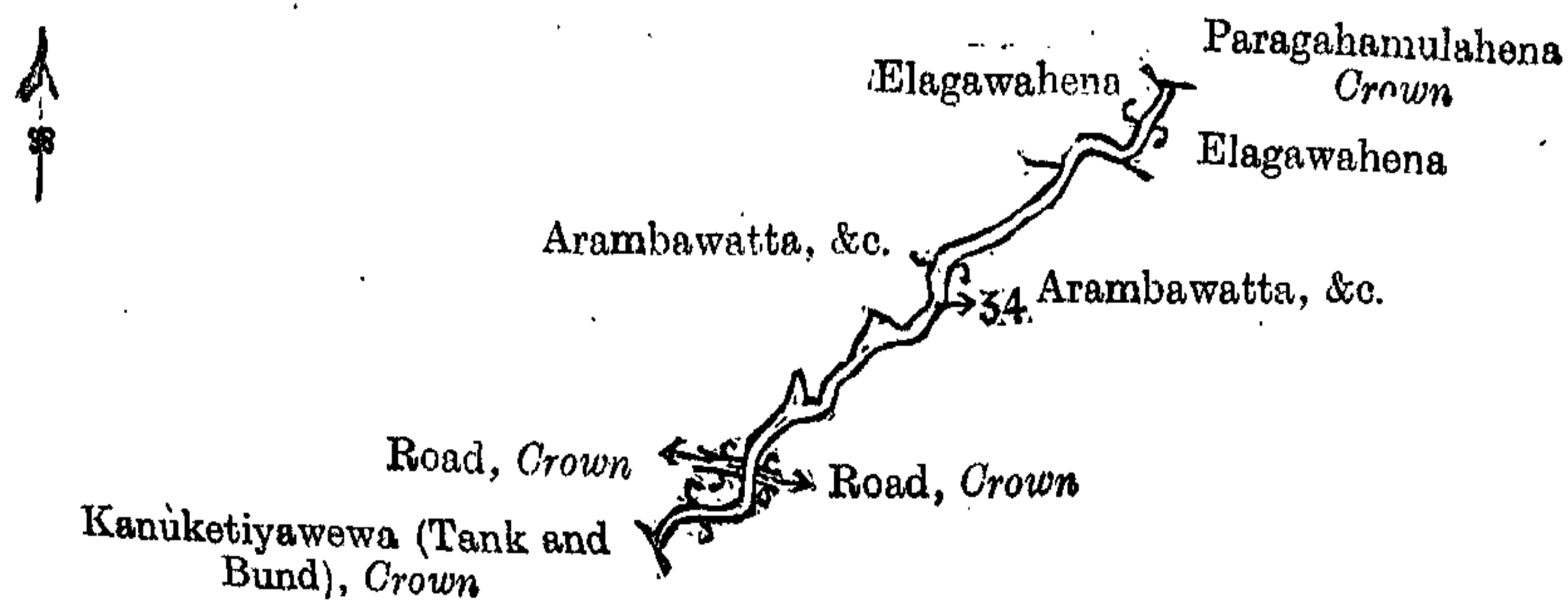
A. H. G. DAWSON,
for Surveyor-General.

VII.—Preliminary plan 969.

Situation : Yakarawatta village in Yatikaha Korale South of Katugampola hatpattu of Kurunegala District.

Lot.	Name of Land.	Extent, A. R. P.
34	Arambe-ela (stream)	0 1 8

and bounded as follows : on the north by Elagawahena sold by the Crown, Paragahamulahena claimed by the Crown ; on the east by Elagawahena sold by the Crown, Arambawatta claimed by Patriya Mudiyansele Punchirala and others ; on the south by Kanuketiyawewa (tank and bund) claimed by the Crown ; on the west by Arambawatta claimed by Patriya Mudiyansele Punchirala and others.



Surveyor-General's Office,
Colombo, November 1, 1912.

Scale of 8 Chains to an Inch.


A. H. G. DAWSON,
for Surveyor-General.

VIII.—Preliminary plan 969.

Situation : Yakarawatta village in Yatikaha Korale South of Katugampola hatpattu of Kurunegala District.

Lot.	Name of Land.	Extent, A. R. P.
35	Galwalapitiya-ela (stream)	0 0 24

and bounded as follows : on the north by Galwalapitiyawatta claimed by the Crown ; on the east by Galwalapitiyawatta claimed by the Crown, Ihalapitiyadeniya claimed by the Crown ; on the south by Galwalapitiyahena claimed by the Crown ; on the west by Arunakotuwakumbura claimed by Subasingha Mudiyansele Punchi Menika and others.



Scale of 8 Chains to an Inch.

Surveyor-General's Office,
Colombo, November 1, 1912.

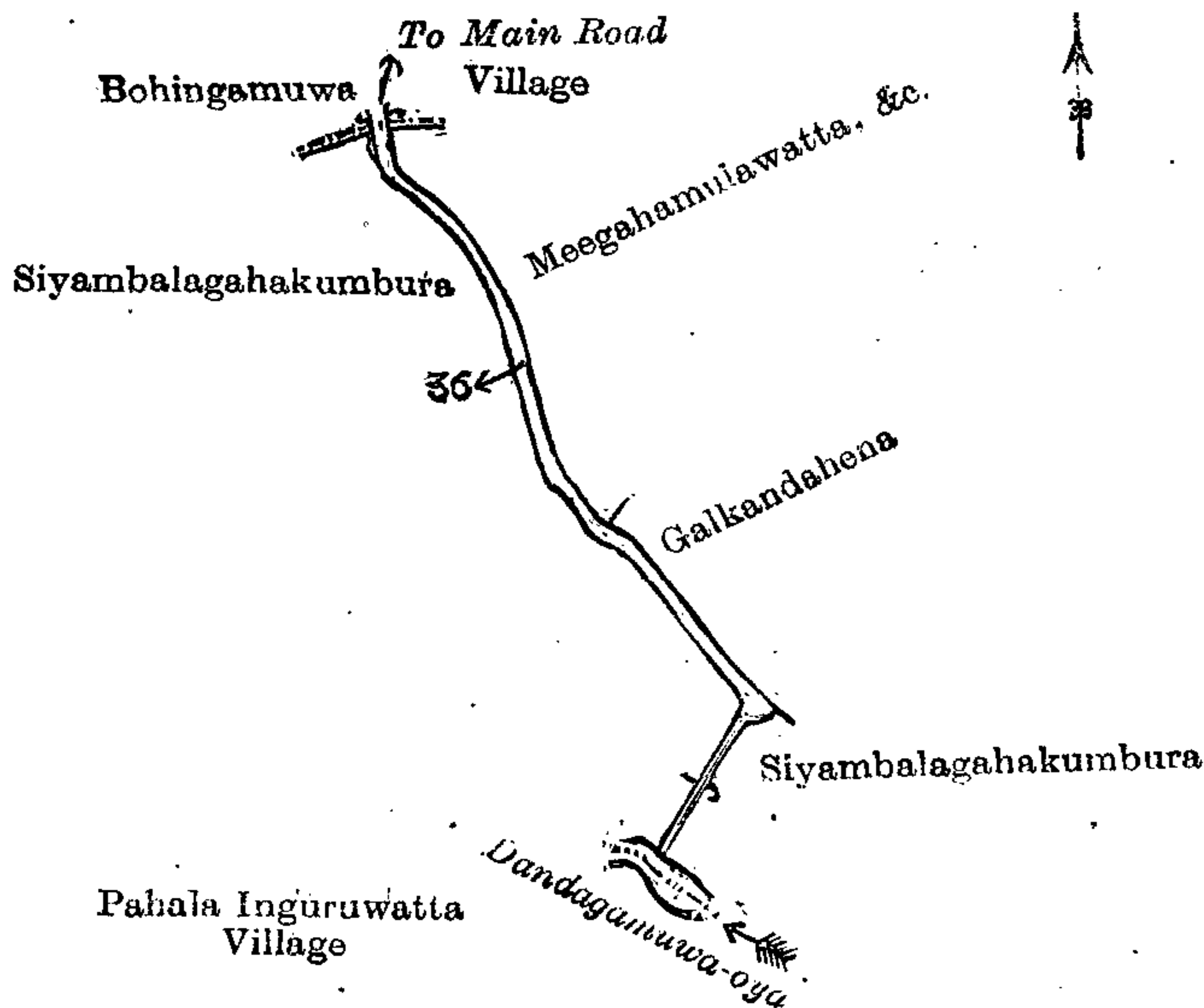
A. H. G. DAWSON,
for Surveyor-General.

IX.—Preliminary plan 969.

Situation : Yakarawatta village in Yatikaha Korale South of Katugampola hatpattu of Kurunegala District.

Lot.	Name of Land.	Extent, A. R. P.
36	Gansabhawa road (road)	0 1 34

and bounded as follows : on the north by the village limit of Bohingamuwa, Meegahamulawatta claimed by Irrupilli Arachchilage Kiri Naide and others ; on the east by Galkandahena claimed by Subasinha Mudiyansele Banda Kandappu, Arachchi, Siyambalagahakumbura claimed by Patiriya Mudiyansele Herathamy and others ; on the south by the Dandagamuwa-oya, the village limit of Pahalainguruwatta ; on the west by Siyambalagahakumbura claimed by Patiriya Mudiyansele Herathamy and others.



Scale of 8 Chains to an Inch.

Surveyor-General's Office,
Colombo, November 1, 1912.

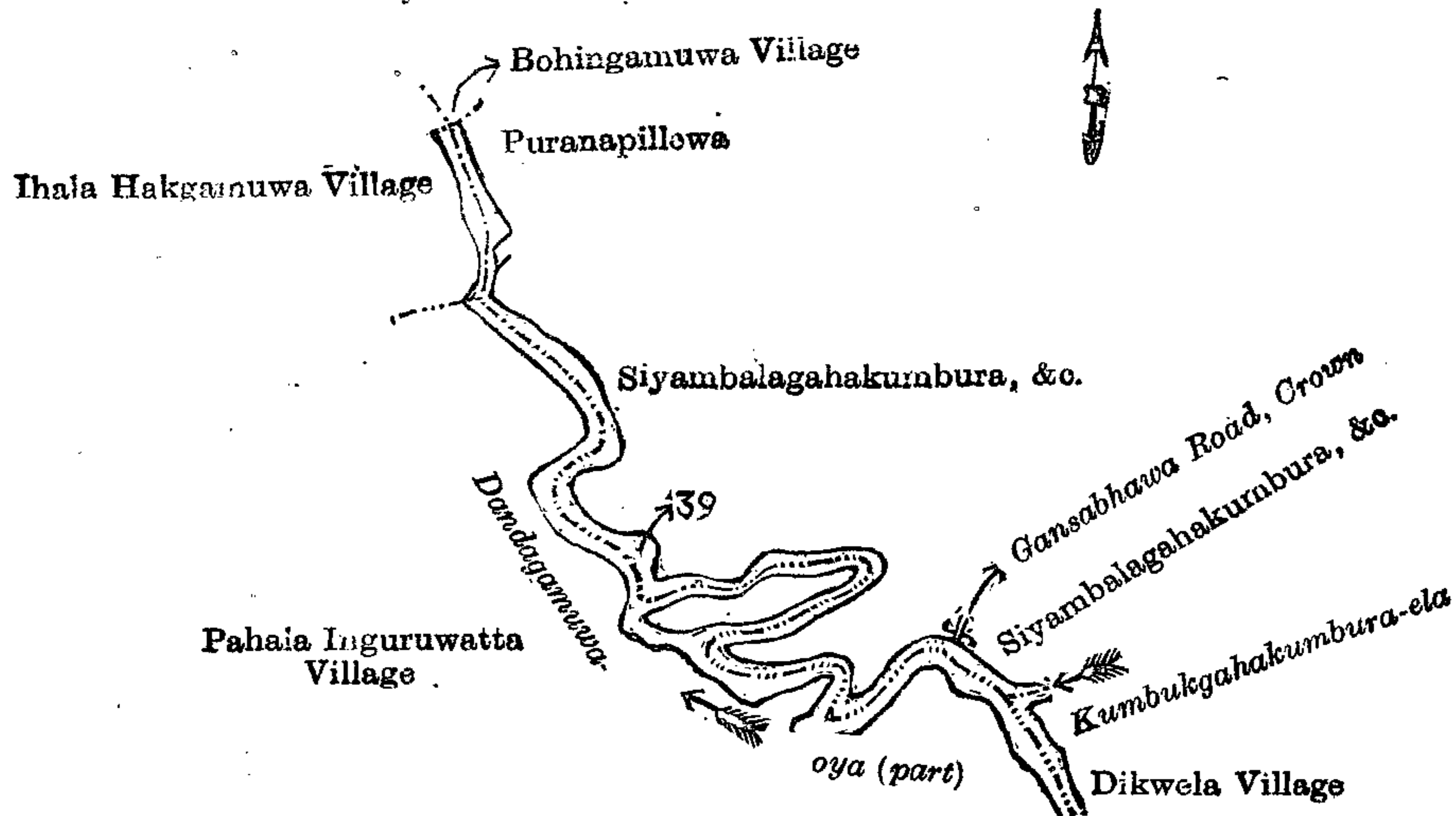
A. H. G. DAWSON,
for Surveyor-General.

X.—Preliminary plan 969.

Situation : Yakarawatta village in Yatikaha Korale South of Katugampola hatpattu of Kurunegala District.

Lot.	Name of Land.	Extent, A. R. P.
37	Gansabhawa road	2 1 5

and bounded as follows : on the north by Meegahamulahena claimed by the Crown, Meegahamulawatta claimed by the Crown, Kongahamulawatta claimed by the Crown, Arambawatta claimed by Patiriya Mudiyansele Punchirala and others, Aramba-ela claimed by the Crown, Arambawatta claimed by Patiriya Mudiyansele Punchirala and others, Walagawawatta claimed by Patiriya Mudiyansele Punchi Etana, Ihalawattahena claimed by the Crown, Wadakagahagalawatta claimed by the Crown, Wadakahagala claimed by the Crown, Kendahena claimed by the Crown, Hakootuwahena claimed by the Crown, Viharekandemukalana claimed by the Crown and by Sobitha Unnanse of Narangolla Pansala ; on the east by the village limit of Pugalle, Hakootuwahena claimed by the Crown, Kendahena claimed by the Crown, Wadakahagalehena claimed by the Crown, Wadakahagala claimed by the Crown, Wadakahagalawatta claimed by the Crown, Ihalawattahena claimed by the Crown, Walagawawatta claimed by Patiriya Mudiyansele Punchi Etana, Arambawatta, &c., claimed by Patiriya Mudiyansele Punchirala and others, Arumakotuwawatta claimed by Subasinha Mudiyansele Kiri Menika and another, Arunakotuwakumbura claimed by Subasinha Mudiyansele Punchi Menika and others, Arambakotuwawatta, &c., claimed by Subasinha Mudiyansele Tikirala and others, Kekunagahakotuwawatta sold by the Crown, Habahenawatta claimed by the Crown, Habahena claimed by the Crown, Habahena (road reservation) claimed by Patiriya Mudiyansele Punchiralalage and others ; on the south by the road from Narammala to Madampe ; on the west by Paragawawatta claimed by Patiriya Mudiyansele Ungurala, Paragawawatta claimed by the Crown, Habahena claimed by the Crown, Habahenawatta sold by the Crown, Kekunagahakotuwawatta sold by the Crown, Kekunagahakotuwawatta claimed by the Crown, Arunakotuwakumbura claimed by Subasinha Mudiyansele Punchi Menika and others, Arumakotuwawatta claimed by Subasinha Mudiyansele Kiri Menika and another, Arambawatta, &c., claimed by Patiriya Mudiyansele Punchirala and others, Kadurugahamulameegahakumbura claimed by Patiriya Mudiyansele Sittappu and others, Arambawatta, &c., claimed by Patiriya Mudiyansele Punchirala and others, Aramba-ela claimed by the Crown, Arambawatta, &c., claimed by Patiriya Mudiyansele Punchirala and others, Dawatagahapitiyahena claimed by the Crown, the village limit of Bohingamuwa.



Scale of 8 Chains to an Inch.

Surveyor-General's Office,
Colombo, November 1, 1912.

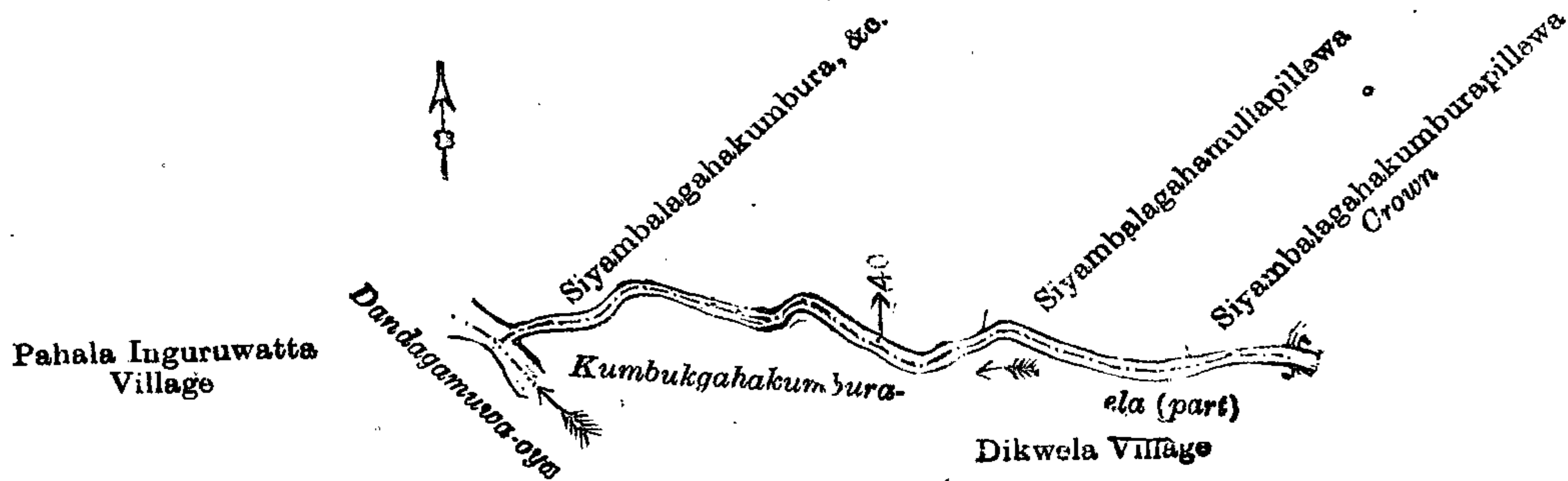
A. H. G. DAWSON,
for Surveyor-General.

XII.—Preliminary plan 969.

Situation : Yakarawatta village in Yatikaha Korale South of Katugampola hatpattu of Kurunegala District.

Lot.	Name of Land.	Extent, A. R. P.
40	Kumbukgahakumbura-ela (part) (stream)	0 1 27

and bounded as follows : on the north by Siyambalagahakumbura claimed by Patiriya Mudiyansele Herathamy and others, Siyambalagahamullapillewa claimed by Patiriya Mudiyansele Herathamy, Siyambalagahakumburapillewa claimed by the Crown ; on the east and south by the village limit of Dikwela (the Kumbukgahakumbura-ela) ; on the west by (the Dandagamuwa-oya) the village limit of Pahala Inguruwatta.



Scale of 8 Chains to an Inch.

Surveyor-General's Office,
Colombo, November 1, 1912.

A. H. G. DAWSON,
for Surveyor-General.

Kurunegala S. O. 114, 1912—1913.

Kurunegala Notice No. 4,727.

Notice under "The Waste Lands Ordinances of 1897, 1899, 1900, and 1903."

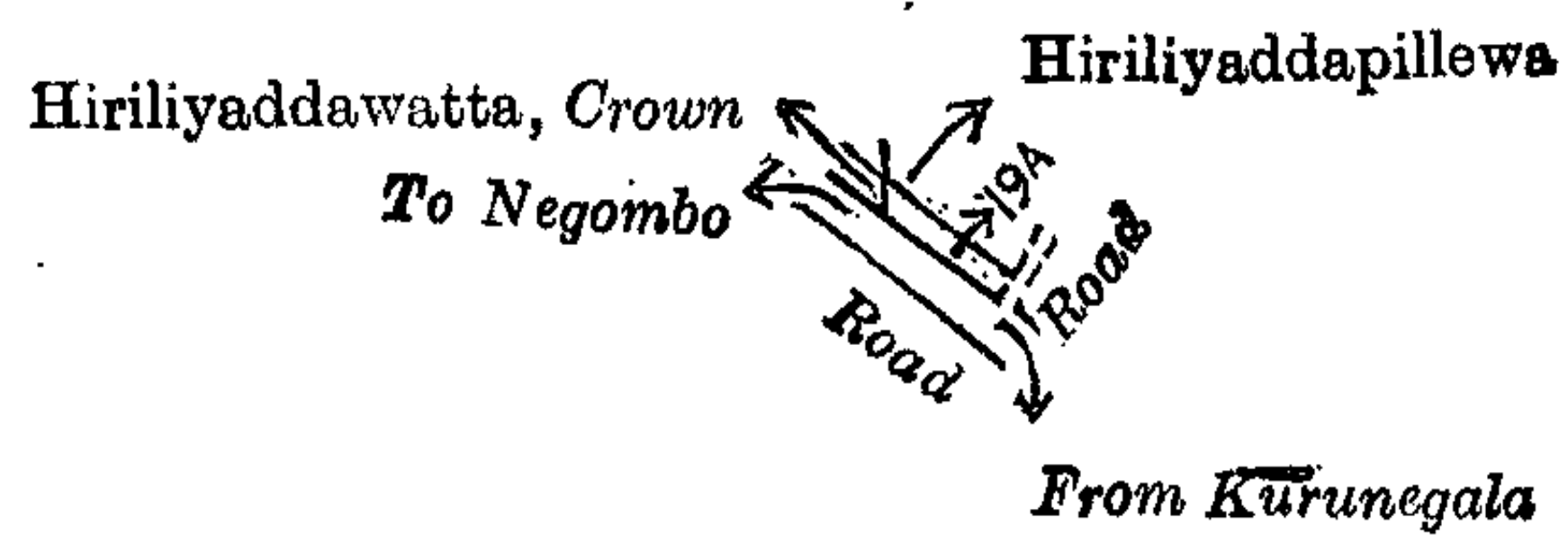
TAKE notice that unless within three months from January 31, 1913, the persons, if any, who claim any interest in the land hereinafter mentioned make claim in person or in writing to the said land or to some interest therein to J. M. Davies, Esq., Special Officer appointed under section 28 of "The Waste Lands Ordinances of 1897, 1899, 1900, and 1903," at his office at Fort, Colombo :

Such Special Officer, in pursuance of the powers vested in him by the said Ordinances, will declare by writing under his hand that the land, to which no claim has been made, is the property of the Crown.

J. M. DAVIES,
Special Officer.

Description of the Land referred to.

The land commonly called or known as Hiriliyaddawatta (road reservation), situated in the village of Galayaya, in the Meda Pattu Korale West of the Katugampola hatpattu of the Kurunegala District, in the North-Western Province, containing in extent 10 perches, shown as lot 19a in preliminary plan 314, and in the annexed diagram, and bounded as follows : on the north by Hiriliyaddapillewa sold by the Crown ; on the east by a road ; on the south by the road from Kurunegala to Negombo ; on the west by Hiriliyaddawatta declared to be Crown property under the Waste Lands Ordinances.



Surveyor-General's Office,
Colombo, December 4, 1912.

Scale of 8 Chains to an Inch.

A. H. G. DAWSON,
for Surveyor-General.

Kurunegala S. O. 115, 1912—1913.

Kurunegala Notice No. 4,728.

Notice under "The Waste Lands Ordinances of 1897, 1899, 1900, and 1903."

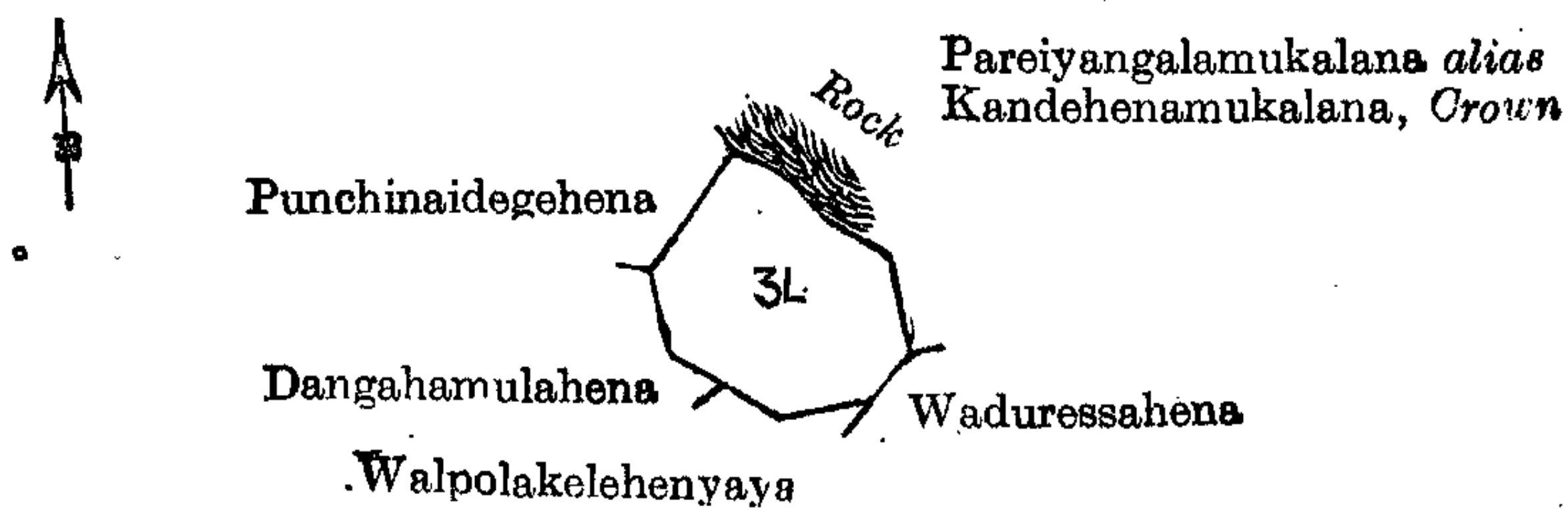
TAKE notice that unless within three months from January 31, 1913, the persons, if any, who claim any interest in the land hereinafter mentioned make claim in person or in writing to the said land or to some interest therein to J. M. Davies, Esq., Special Officer appointed under section 28 of "The Waste Lands Ordinances of 1897, 1899, 1900, and 1903," at his office at Fort, Colombo :

Such Special Officer, in pursuance of the powers vested in him by the said Ordinances, will declare by writing under his hand that the land, to which no claim has been made, is the property of the Crown.

J. M. DAVIES,
Special Officer.

Description of the Land referred to.

The land commonly called or known as Petangollehena, situate in the village of Akade, in the Weuda korale of the Weudawili hatpattu of the Kurunegala District, in the North-Western Province, containing in extent 1 acre and 2 roods, and shown as lot 3L in preliminary plan 1,096, as described in the annexed diagram, and bounded as follows : on the north by a rock, Pereiyangalamukalana *alias* Kandehenamukalana belonging to the Crown ; on the east by Pereiyangalamukalana *alias* Kandehenamukalana belonging to the Crown, Waduressahena sold by the Crown ; on the south by Walpolakelehenyaya sold by the Crown ; on the west by Dangahamulahena sold by the Crown, Punchinaidegehena sold by the Crown.



Surveyor-General's Office,
Colombo, December 6, 1912.

Scale of 8 Chains to an Inch.

A. H. G. DAWSON,
for Surveyor-General.

Kurunegala S. O. 116, 1912—1913.

Uva Notice No. 4,729.

Notice under "The Waste Lands Ordinances of 1897, 1899, 1900, and 1903."

TAKE notice that unless within three months from January 31, 1913, the persons, if any, who claim any interest in the lands hereinafter mentioned or in any one or more of such lands or to some interest therein make claim in person or in writing to the said lands or any of them or to some interest therein to J. M. Davies, Esq., Special Officer appointed under section 28 of "The Waste Lands Ordinances of 1897, 1899, 1900, and 1903," at his office at Fort, Colombo :

Such Special Officer, in pursuance of the powers vested in him by the said Ordinances, will declare by writing under his hand that the said lands or such of them, as to which no claim has been made, are the property of the Crown.

J. M. DAVIES,
Special Officer.

Description of the Lands referred to.

The following lots situated in the village of Miyanakandura, in the Kandukara korale of the Buttala division, in the Province of Uva, as described in the annexed diagrams :—

I.—Preliminary plan 262.											
Situation : Miyanakandura village in Kandukara korale of Badulla District.											
Lot.	Name of Land.	Extent, A.	R.	P.	Lot.	Name of Land.	Extent, A.	R.	P.		
14	Potgul-oya, Karagaskanda (streams)	29	1	23	31	Dikirillemukalana	..	7	3	4	
18	Karagaskandurupatana	7	1	18	32	Pimburalandatalawa	..	24	0	19	
19	Illukmandiya	..	5	2	5	38	Madawelahena, Godalanda, Kolongahagodayaya, Narankumburehenyaya, Kurundugasellahenyaya, Uduwalagederawatta, Kudugala-wattahena	..	79	1	15
22	Godamadahena	..	2	3	28	40	Gansabhawa path to Ranugalla	..	0	0	30
23	Heeriyagommana	..	10	1	11	41	Hapugasommana <i>alias</i> Egodakandemukalana	..	4	3	18
27	Illukmandiya	..	0	3	21	42	Keppitiyemadahena	..	5	2	38
28	Egodamukalana	..	4	1	8	43	Keppitiyemadamukalana	..	5	2	18
29	Gansabhawa path to Ranugalla	..	0	1	18						
30	Wewelhinnepatana, Udagedumapatana, Dikirillepotapatana, Egodakandapatana, Pallemankadamukalana	..	305	3	30						

Lot.	Name of Land.	Extent, A. R. P.	Lot.	Name of Land.	Extent, A. R. P.
44	Keppitiyamadahena	1 2 16	73	Dawulgollemukalana	1 1 27
45	Wewalhenamukalana	3 2 31	74	Kahagolletalawa	7 3 17
46	Do.	0 2 11	74½	Kahagollemukalana	16 2 4
47	Udageduma	1 1 9	75	Bambaragalapatana, Weliarawa-talawa, Ambalangodapatana <i>alias</i> Ampitigodapatana	257 3 25
48	Iriyagahakiula	3 1 1	76	Ulupasgodamukalana	21 2 19
50	Rambukwattehena	2 1 2	76½	Path to Kirigalpotta	0 1 13
51½	Path to Papala	0 0 9	77	Ambalangodamukalana	6 3 34
52	Annasiwatta	0 1 9	78	Kiulelandahenyaya	9 1 6
53	Do.	0 1 24	82	Pinnegolle-oya, Kammalawatta-ara, Emalkandura	9 0 15
54	Udawattemukalana <i>alias</i> Hapugahapitiyagommana	6 2 29	92	Galgodakelepatana	2 1 18
56	Bhutawehenenyaya, Helagederawattahenyaya	15 3 13	93	Arawegederamukalana	2 3 15
58	Helagederawatta	0 1 15	94	Mahawaralehenyaya, Kehelwattahena, Batalwattegodu, Aswed-dumagederawattahena	57 0 28
59	Ellamukalana	1 0 8	95	Weliarawemukalana	122 3 34
60	Ammuagawamukalana	1 0 12	96	Madugollepatana	71 2 20
61	Ammuagawahena	1 1 7	97	Madugolle-ara, part (stream)	0 2 21
64	Potgalgederahena	5 0 12	98	Path to Kosgolla	0 0 37
65	Wedipolatenna	5 3 9	99	Madugollepatana	10 1 27
66	Wewelhenapatana	8 0 21	100	Path to Kosgolla	0 0 16
67	Wewelhenemukalana	5 1 14			
68	Wewelhena	30 1 24			
69	Lawulugoda-agalemukalana, Palle-mankadamukalana	59 3 34			
70	Bambaragasdowehenyaya	66 3 36			
					1,315 1 26

and bounded as follows: on the north by the village limit of Etpattiya, T. P. 155,076, Kandahena estate (encroachment) sold by the Crown, T. Ps. 154,747, 158,747, the village limit of Etpattiya, T. P. 158,747, Kandahena estate (encroachment) sold by the Crown, T. P. 236,054, Kandehenawatta claimed by the Crown, the Karagaskandura, the Parappa-oya (part); on the east by the Parappa-oya (part), the village limit of Ranugalla, the Pinnagolla-oya, the village limit of Palle Ranugalla, the Giniliyawakandura; on the south by the Madugolle-ara (part), the Mala-ara; on the west by the village limit of Dewatura, a path to Kosgolla, Kandehena estate (encroachment) sold by the Crown (T. P. 121,281), Aswed-dumagederawatta claimed by Samarakoon Jayasekera Mudiyansele Kiri Banda, Kandehena estate (encroachment) sold by the Crown (T. P. 121,287), a path, Gansabhawa path claimed by the Crown, Meeangalapatana sold by the Crown (T. P. 117,269), T. Ps. 244,918, 233,363, Meeanagalapatana sold by the Crown (T. P. 117,269), T. Ps. 117,268, 139,264, 139,263, 233,365, 217,883, 220,082, 220,884, 217,772, a path, T. Ps. 236,055 and 155,076.

NOTE.—The following lots lying within the above boundaries are excluded from this notice, and their aggregate acreage of 76 acres 3 roods and 7 perches is not included in the acreage of 1,315 acres 1 rood and 26 perches given above:—

Preliminary plan 262.

Lot.	Name of Land.	Extent, A. R. P.	Lot.	Name of Land.	Extent, A. R. P.
25	Agala-arawa (T. P. 264,184)	1 2 2	79	Pallewelaulpotakumbura, Dambagaharawa, Galegedera-arawa	22 1 8
26	Gansabhawa path to Etpattiya	0 0 2	80	Kehelwatta	1 0 21
35	Pimburalandakumbura	2 1 17	84	Udawelawatta, Kudugalgederawatta, Pansalawatta, Kadawatta, Kammalawatta	8 3 20
36	Yahala-arawa	0 3 5	81	Walawwewatta, Dorakadauhanewatta, Arawegederawatta, Medagederawatta, Kahatagederawatta, Bogahawatta, Pahalawatta, Nekatgederawatta, Morakotawatta	17 3 36
37	Udawela	4 1 33	93½	Path to Kosgolla	0 0 7
39	Potgalkumbura	3 0 15			
49	Hela-arawa <i>alias</i> Jambugaha-arawa, Medakumbura	4 0 25			
51	Annasiwatta	1 2 30			
55	Galketiyekumbura	0 2 36			
57	Heenarawa	1 1 31			
62	Potgulgederawatta	0 3 2			
63	Pahaladeniyakumbura	1 3 28			
71	Bambaragasdowewatta	0 3 33			
72	Bambaragasdowa-arawa	2 2 16			
					76 3 7

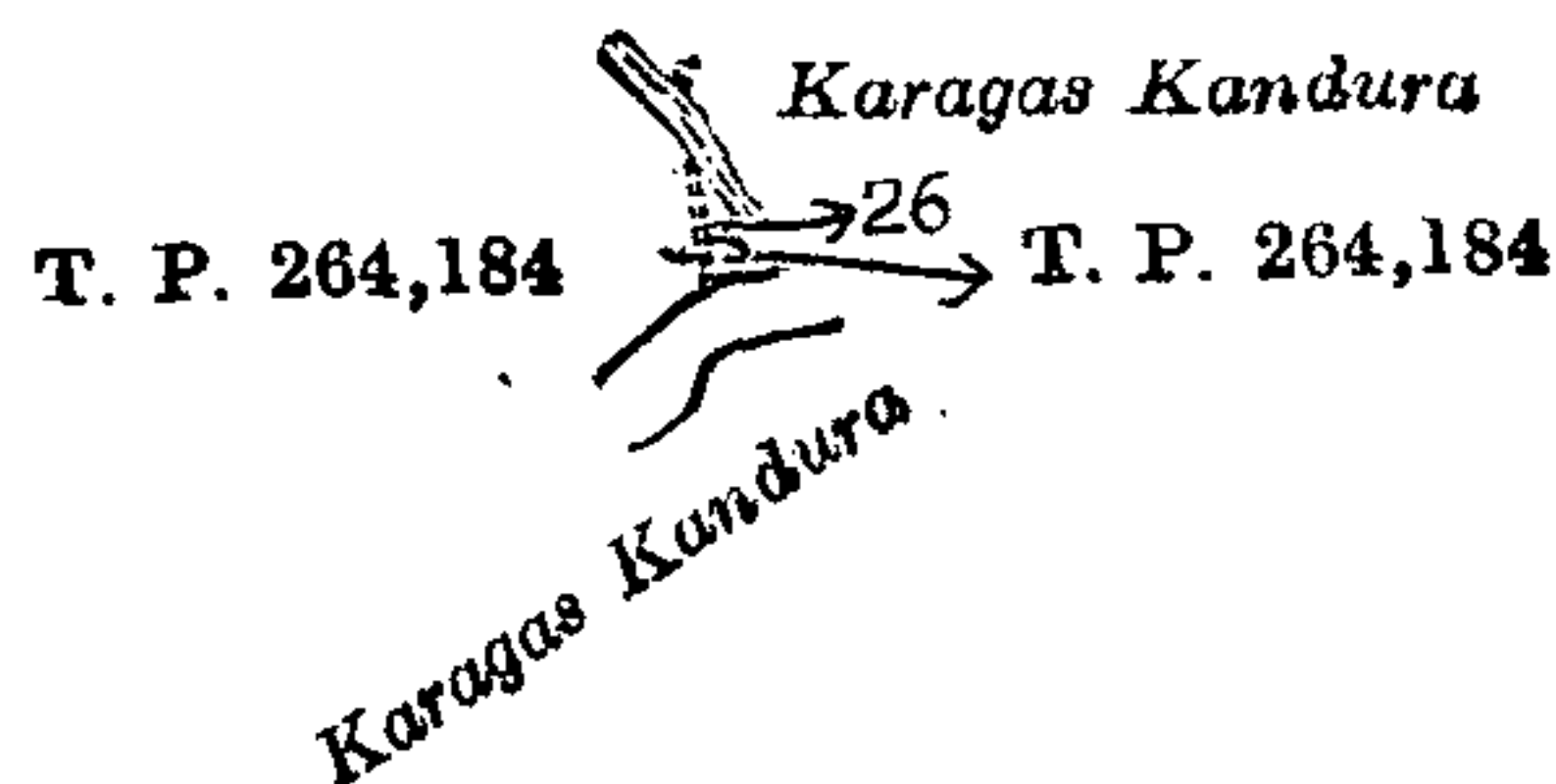
[For Diagram see page 182.]

II.—Preliminary plan 262.

Situation: Miyanakandura village in Kandukara korale of Badulla District.

Lot.	Name of Land.	Extent, A. R. P.
26	Part of Gansabhawa path to Etpattiya	0 0 2

and bounded as follows: on the north by Karagaskandura; on the east by T. P. 264,184; on the south by Karagaskandura; on the west by T. P. 264,184.



Etpattiya Village

T. P. 236,054



Surveyor-General's Office,
Colombo, September 12, 1912.

Scale of 8 Chains to an Inch.

A. H. G. DAWSON,
for Surveyor-General.

IV.—Preliminary plan 262.

Situation : Miyanakandura village in Kandukara korale of Badulla District.

Lot.	Name of Land.	Extent, A. R. P.
83	Path to Hirigalpotta	1 1 13

and bounded as follows : on the north by T. P. 139,262, Pimburalanda claimed by S. J. Kiri Banda, the Pinnagolla-oya, Yahala-arawa claimed by S. J. Kiri Banda, Godelandehena claimed by Samarakoon Jayasekera Mudiyansele Kiri Banda, Kadewatta claimed by ditto, Pansalawatta claimed by Kottawatta Ganatti, Kudugalagederawatta claimed by Samarakoon Jayasekera Mudiyansele Kiri Banda, Kammalewatta claimed by ditto, Uduwalegederawatta claimed by ditto, Pallewelaulpottakumbura claimed by ditto, Dorakodauhanewatta claimed by ditto, Galagedera-arawa claimed by ditto ; on the east by Pallewelaulpottakumbura claimed by Samarakoon Jayasekera Mudiyansele Kiri Banda, the Pinnagolla-oya ; on the south by Pallewelaulpottakumbura claimed by Samarakoon Jayasekera Mudiyansele Kiri Banda, a stream, Kammalewatta claimed by Samarakoon Jayasekera Mudiyansele Kiri Banda, Asweddumegederawattehena claimed by ditto, T. Ps. 121,287, 139,261, a rock, T. P. 121,287, the village limit of Dewatura ; on the west by T. Ps. 244,918, and 117,269.

[For Diagram see page 184.]

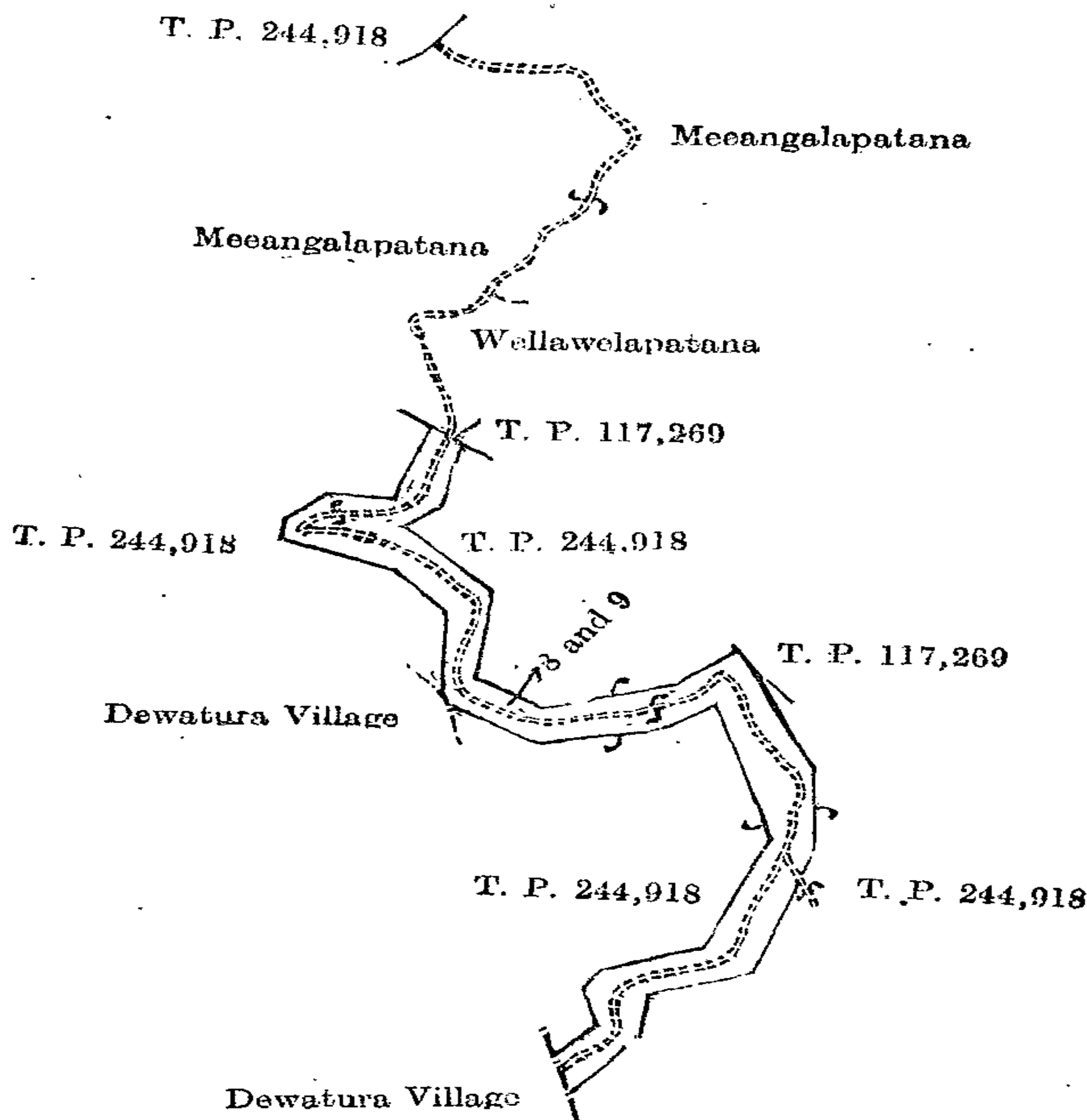
V.—Preliminary plan 262.

Situation : Miyanakandura village in Kandukara korale of Badulla District.

Lot.	Name of Land.	Extent, A. R. P.
8	Estate road (part)	0 2 5
9	Wellawelitenna (reservation for path)	3 1 37

4 0 2

and bounded as follows : on the north by Meeangalapatana sold by the Crown, Wellawelapatana sold by the Crown, T. P. 117,269 ; on the east by T. Ps. 244,918, 117,269, 244,918 ; on the south by the village limit of Dewatura ; on the west by T. P. 244,918, the village limit of Dewatura, T. P. 244,918, Meeangalapatana sold by the Crown, T. P. 244,918.

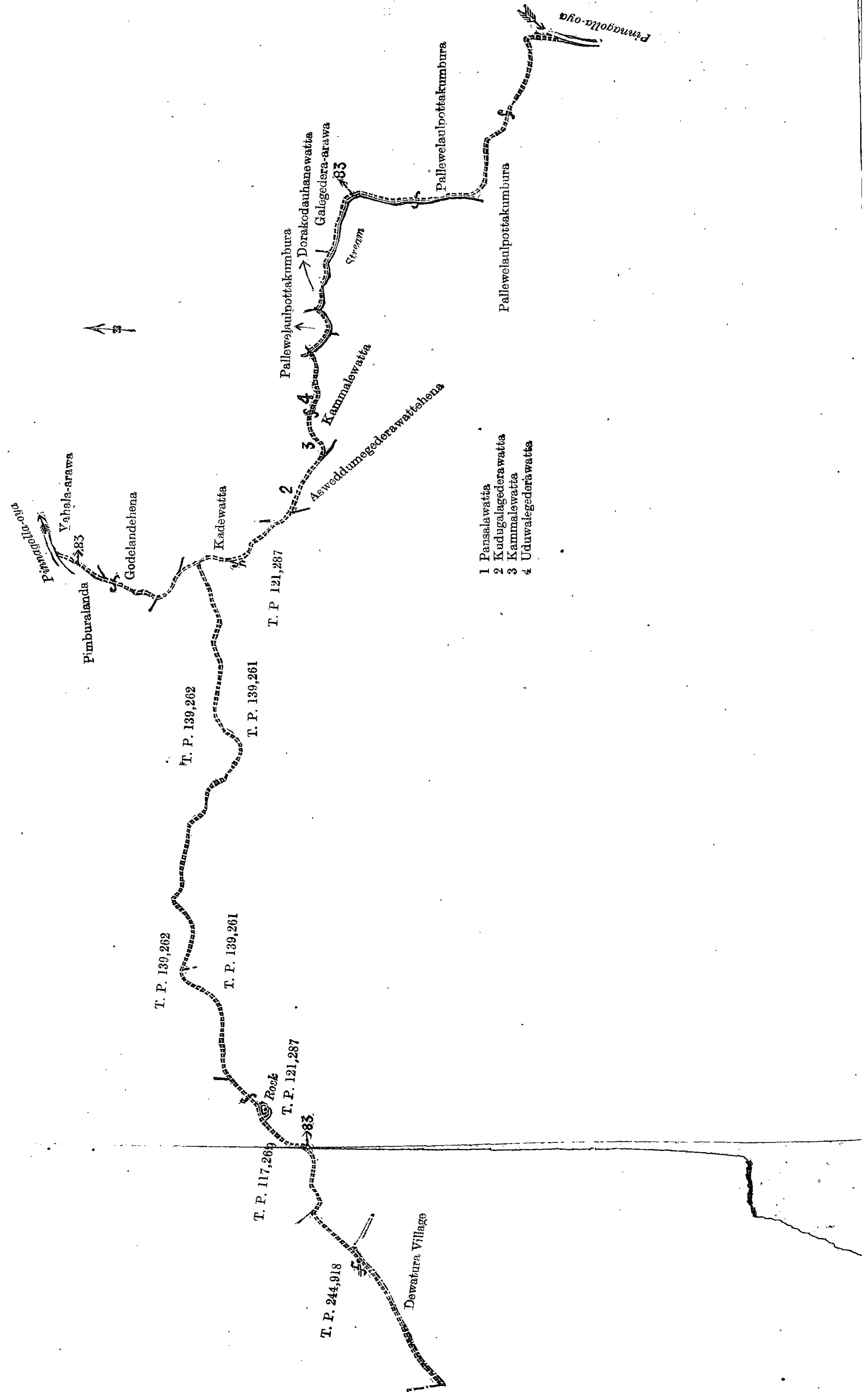


Surveyor-General's Office,
Colombo, September 12, 1912

Scale of 8 Chains to an Inch

A. H. G. DAWSON,
for Surveyor-General.

D 4



Surveyor-General's Office,
Colombo, September 12, 1912.

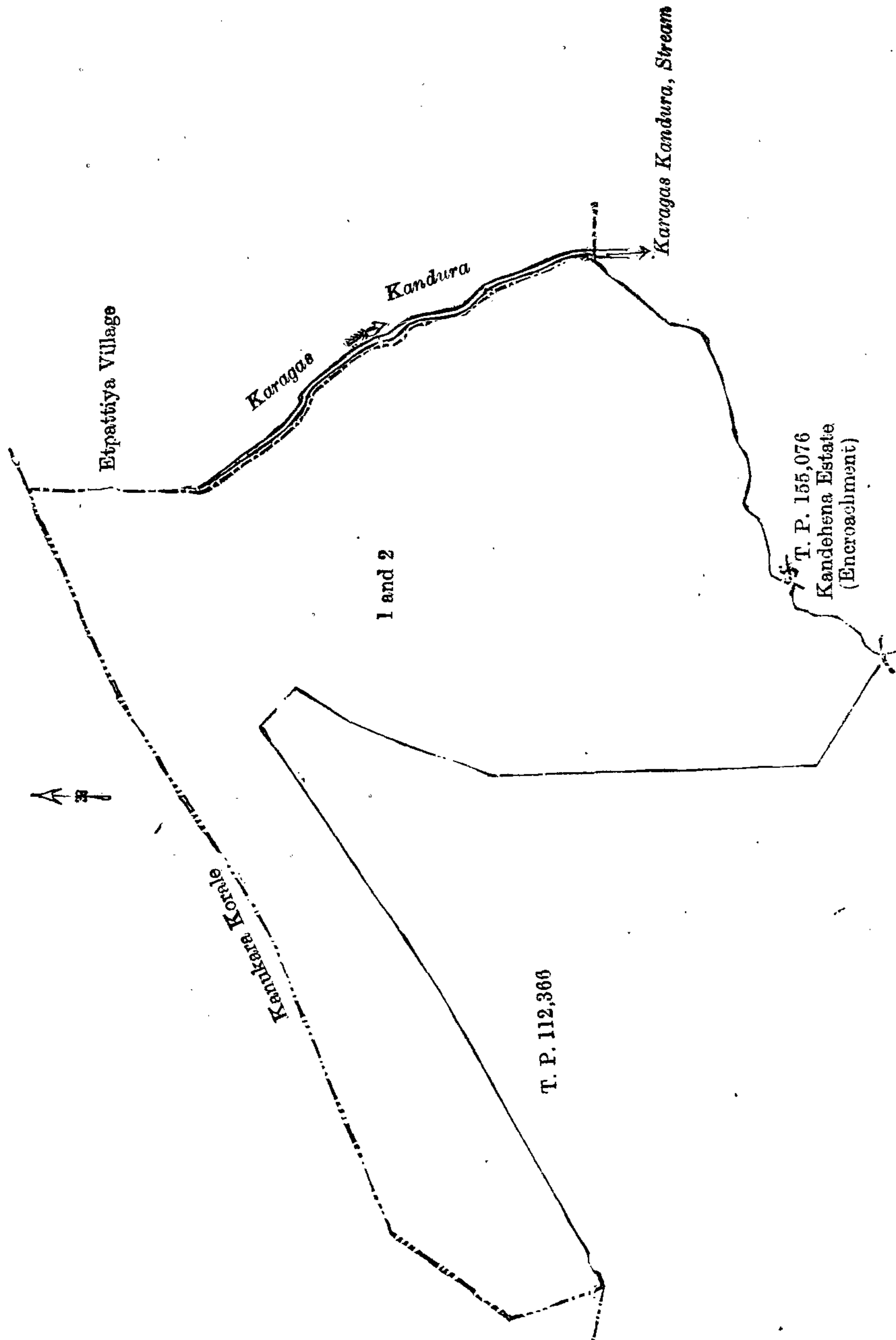
A. H. G. DAWSON,
for Surveyor-General.

VI.—Preliminary plan 262.

Situation : Miyanakandura village in Kandukara korale of Badulla District.

Lot.	Name of Land.	Extent, A. R. P.
1 ..	Watagommanapatana ..	60 3 37
2 ..	Part of bridle road from Namunukula to Miyanakandura ..	0 0 14
		61 0 11

and bounded as follows : on the north by the boundary of the Kandukara korale ; on the east by the village limit of Etpattiya, the Karagaskandura ; on the south by T. P. 155,076, Kandehena estate (encroachment) sold by the Crown, T. P. 112,366 ; on the west by T. P. 112,366, the boundary of the Kandukara korale.



Surveyor-General's Office,
Colombo, September 12, 1912.

Scale of 8 Chains to an Inch.

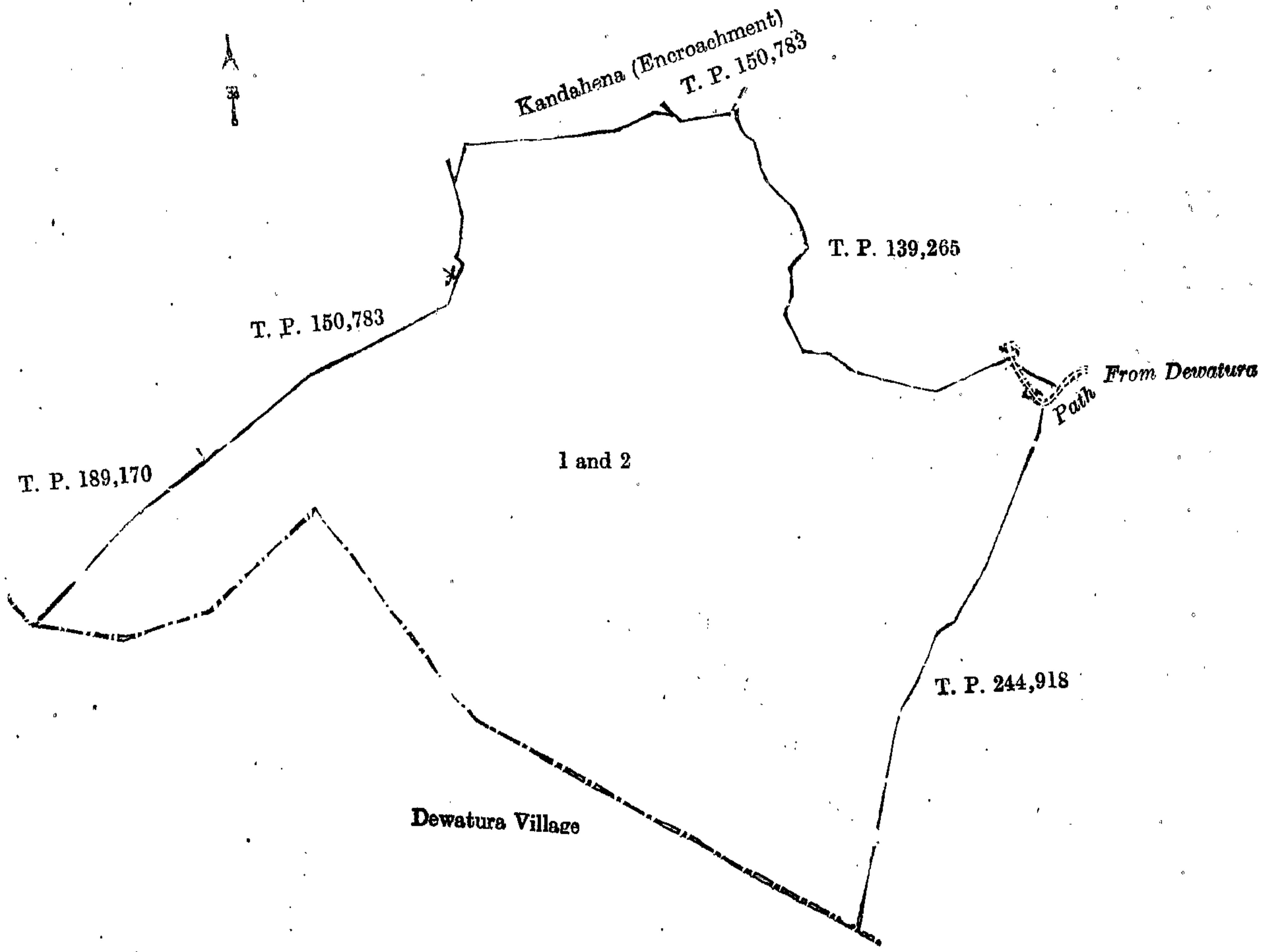
A. H. G. DAWSON,
for Surveyor-General.

VII.—Preliminary plan 262.

Situation : Miyanakandura village in Kandukara korale of Badulla District.

Lot.	Name of Land.	Extent, A. R. P.
7 ..	Welikapalletalawa ..	57 3 30

and bounded as follows : on the north by Kandahena (encroachment) tea estate sold by the Crown, T. Ps. 150,783, 139,265 ; on the east by a path, T. P. 244,918 ; on the south by the village limit of Dewatura ; on the west by T. Ps. 189,170, 150,783.



Surveyor-General's Office,
Colombo, September 12, 1912.

Scale of 8 Chains to an Inch.

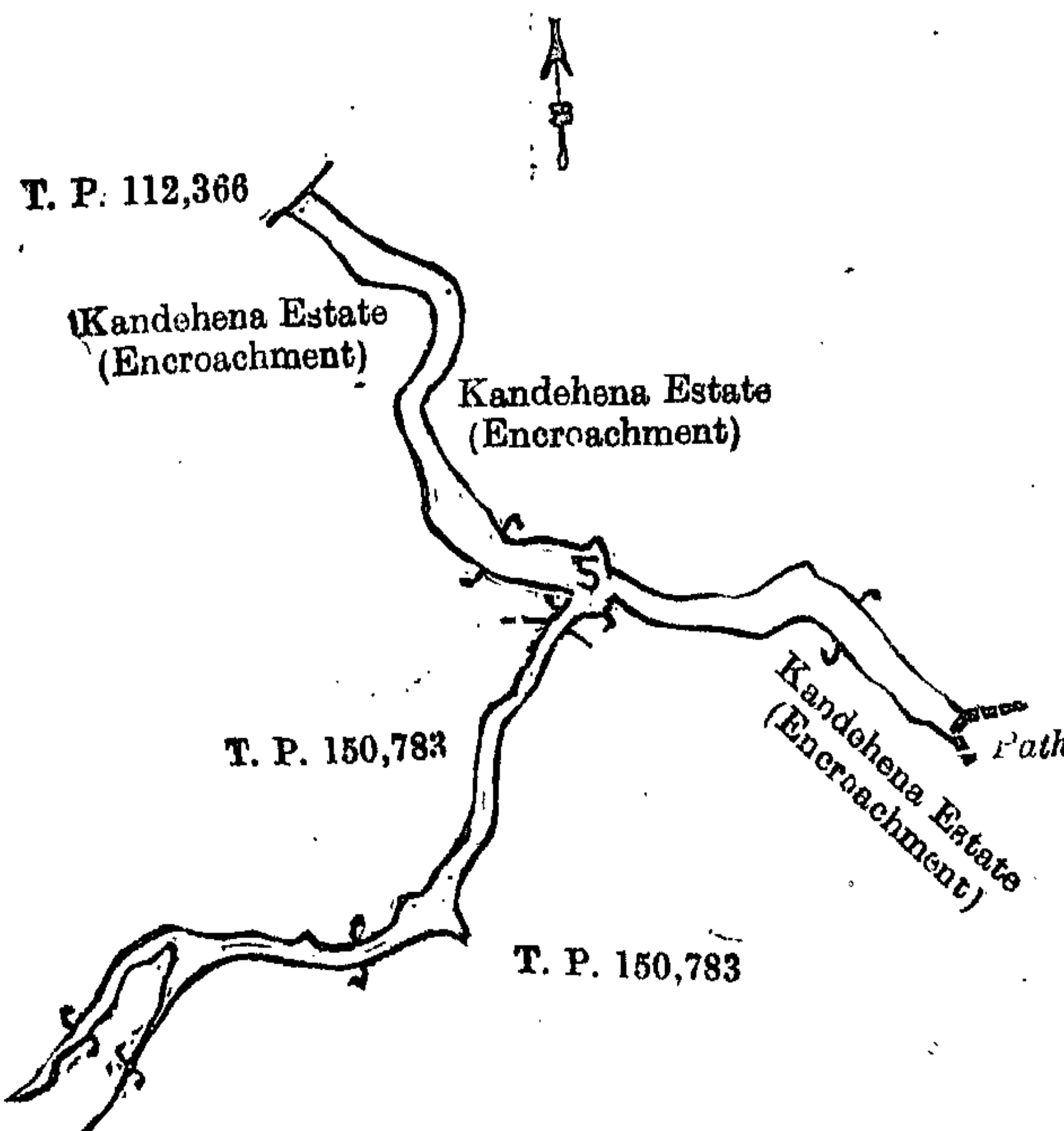
A. H. G. DAWSON,
for Surveyor-General.

VIII.—Preliminary plan 262.

Situation : Miyanakandura village in Kandukara korale of Badulla District.

Lot.	Name of Land.	Extent, A. R. P.
5	Part of Potgul-oya (stream)	3 1 5

and bounded as follows : on the north and east by Kandehena estate (encroachment) sold by the Crown ; on the south by a path, Kandehena estate (encroachment) sold by the Crown, T. P. 150,783 ; on the west by T. P. 150,783, Kandehena estate (encroachment) sold by the Crown, T. P. 112,366.



Surveyor-General's Office,
Colombo, September 12, 1912.

Scale of 8 Chains to an Inch.

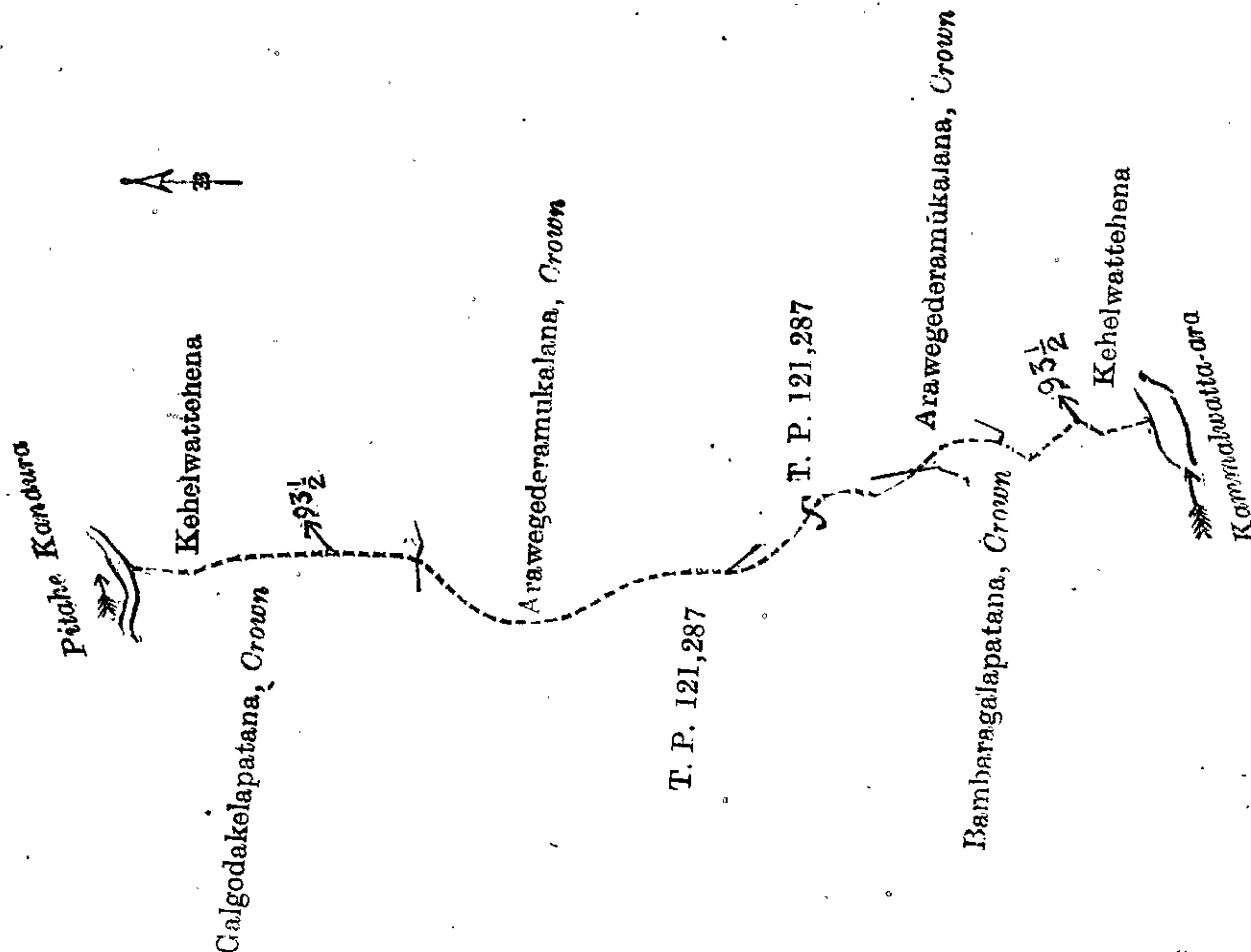
A. H. G. DAWSON,
for Surveyor-General.

IX.—Preliminary plan 262.

Situation : Miyanakandura village in Kandukara korale of Badulla District.

Lot. Name of Land. Extent, A. R. P.
 93½ . . . Part of path to Kosgolla 0 0 7

and bounded as follows : on the north by the Pitahekandura ; on the east by Kehelwattēhena claimed by Samarakoon Jayasekara Mudiyansele Kiri Banda, Arawegederamukalana claimed by the Crown, T. P. 121,287, Arawegederamukalana belonging to the Crown, Kehelwattēhena claimed by Samarakoon Jayasekara Mudiyansele Kiri Banda ; on the south by the Kammalwatta-ara ; on the west by Bambaragalapatana claimed by the Crown, T. P. 121,287, Galgodakelapatana claimed by the Crown.



Surveyor-General's Office,
 Colombo, October 29, 1912.

Scale of 4 Chains to an Inch.

A. H. G. DAWSON,
 for Surveyor-General.

Uva S. O. 59, 1912—1913.

Uva Notice No. 4,730.

Notice under "The Waste Lands Ordinances of 1897, 1899, 1900, and 1903."

TAKE notice that unless within three months from January 31, 1913, the persons, if any, who claim any interest in the lands hereinafter mentioned or in any one or more of such lands make claim in person or in writing to the said lands or any of them or to some interest therein to J. M. Davies, Esq., Special Officer appointed under section 28 of "The Waste Lands Ordinances of 1897, 1899, 1900, and 1903," at his office at Fort, Colombo :

Such Special Officer, in pursuance of the powers vested in him by the said Ordinances, will declare by writing under his hand that the said lands or such of them, as to which no claim has been made, are the property of the Crown.

J. M. DAVIES,
 Special Officer.

Description of the Lands referred to.

The following lots situated in the village of Mayilahinna, in the Kandukara korale of the Buttala division, in the Province of Uva, as described in the annexed diagram :—

Preliminary plan 233.

Situation : Mayilahinna village in Kandukara korale of Badulla District.

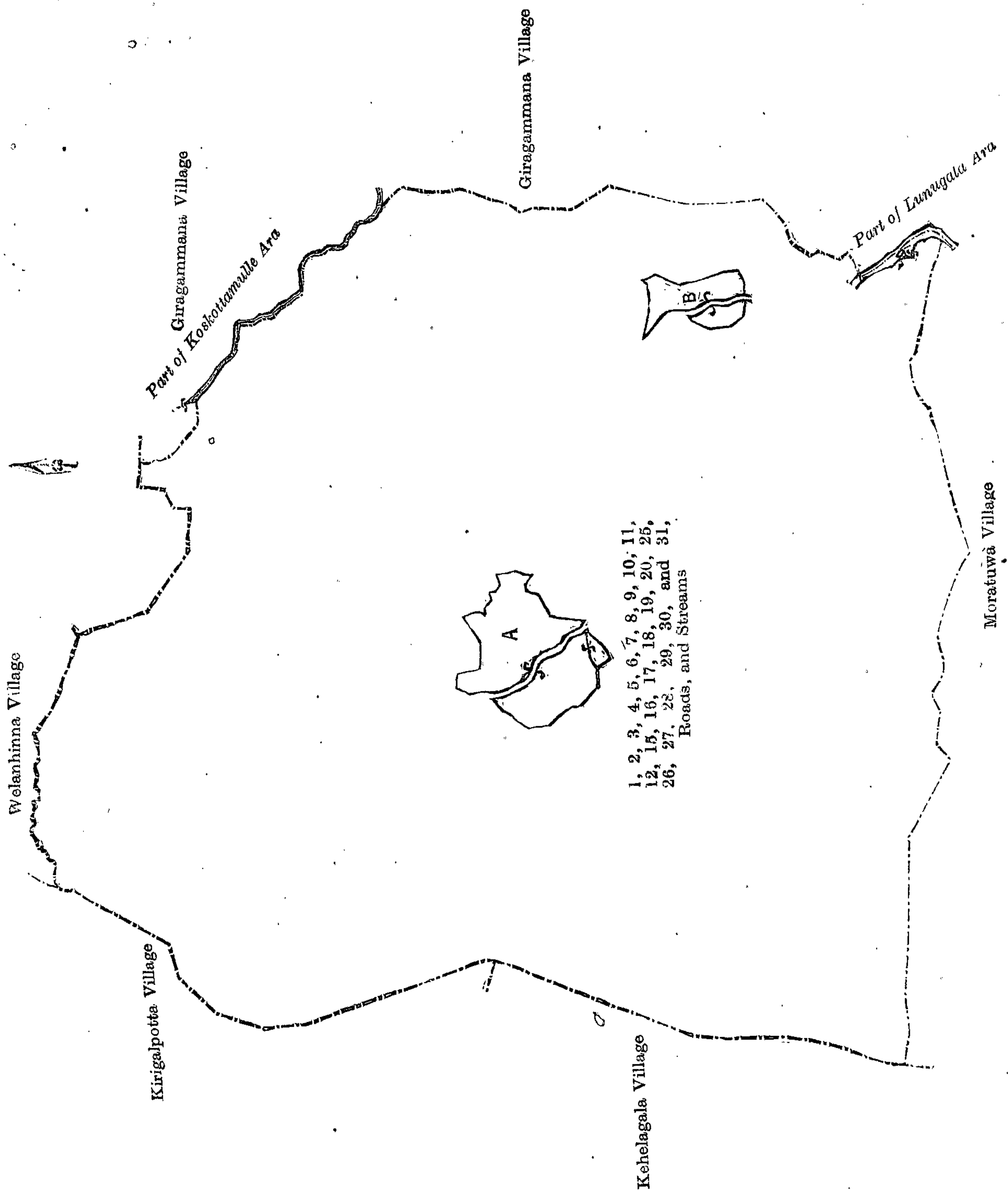
Lot.	Name of Land.	Extent, A. R. P.	Lot.	Name of Land.	Extent, A. R. P.
1	Belungodepatana	83 2 6	16	Pahalapitiyahenamukalana	1 1 16
2	Tittawelgommanamukalana	9 2 29	17	Dikhengommana and Belungodemukalana	5 2 38
3	Kitulhitiyagodapatana	53 2 32	18	Kabaragalgodamukalana	7 1 10
4	Tittawelgommanahenyaya	1 1 3	19	Medatalawamukalana	4 1 21
5	Tittawelgommanahenyaya, Kabargalgollahenyaya, Nelukotalandeyaya, Gonsandumandiyehena, Badahena, Diulahawadeyaya, Koskotanullayaya, Pahalpitiyehenyaya, Kitulitiyegodekanata, Dengommana alias Denmandiyeyaya, Pihimbiyegommanehena	359 2 4	20	Pihimbiyagommanapatana	0 3 24
6	Mailagastennemukalana	3 0 3	25	Island (in Lunugala-ara)	0 0 36
7	Mailagastennehena	4 0 0	26	Do. (do.)	0 0 14
8	Mailagastennepatana	12 2 10	27	Kongahagodapatana	7 3 7
9	Mailagastenneroda	3 2 20	28	Pihimbiyagommanekelle, Nelukotalandemukalana	8 3 16
10	Kitulhitiyaroda	5 1 15	29	Medatalawepatana	5 1 14
11	Kitulhitiyaweroda	3 0 4	30	Kabaragalgodemukalana, Nelukoladarandemukalana	5 2 11
12	Mannahampaganagaleroda	2 1 16	31	Kabaragaletalawa	4 3 37
15	Belungodemukalana	11 1 34		Roads	1 3 34
				Streams	6 2 20
					614 0 34

and bounded as follows : on the north by the village limit of Welanhinna ; on the east by the village limit of Giragammana, part of Koskottamulla-ara, the village limit of Giragammana ; on the south by the village limit of Moratuwa ; on the west by the village limit of Kehelagala, the village limit of Kirigalpotta.

NOTE.—The following lots lying within the above boundaries are excluded from this notice, and their aggregate acreage of 18 acres and 9 perches is not included in the acreage of 614 acres and 34 perches given above :—

Preliminary plan 233.

Lot.	Name of Land.	Extent, A. R. P.	Lot	Name of Land.	Extent, A. R. P.
A 13	Bogahawatta and Bulugahawatta	1 0 38	B 22	Ritigahabeddewatta	0 1 7
A 14	Pitiyegederawatta, Egodagederawatta, Kapugederawatta, Alutgederawatta, Palugederawatta	12 0 39	B 23	Ritigahabeddearawa	0 3 33
B 21	Ritigahabeddewatta	0 0 33	B 24	Ritigahabeddewatta	3 0 19
					<u>18 0 9</u>



Surveyor-General's Office,
Colombo, November 21, 1912.

Scale of 16 Chains to an Inch.

Uva S. O. 60, 1912—1913.

A. H. G. DAWSON,
for Surveyor-General.

Uva Notice No. 4,731.

Notice under "The Waste Lands Ordinances of 1897, 1899, 1900, and 1903."

TAKE notice that unless within three months from January 31, 1913, the persons, if any, who claim any interest in the lands hereinafter mentioned or in any one or more of such lands make claim in person or in writing to the said lands or any of them or to some interest therein to J. M. Davies, Esq., Special Officer appointed under section 28 of "The Waste Lands Ordinances of 1897, 1899, 1900, and 1903," at his office at Fort, Colombo :

Such Special Officer, in pursuance of the powers vested in him by the said Ordinances, will declare by writing under his hand that the said lands or such of them, as to which no claim has been made, are the property of the Crown.

J. M. DAVIES,
Special Officer.

Description of the Lands referred to.

The following lots situated in the village of Ankada, in the Kandukara korale of the Buttala division, in the Province of Uva, as described in the annexed diagram :—

Preliminary plan 218.

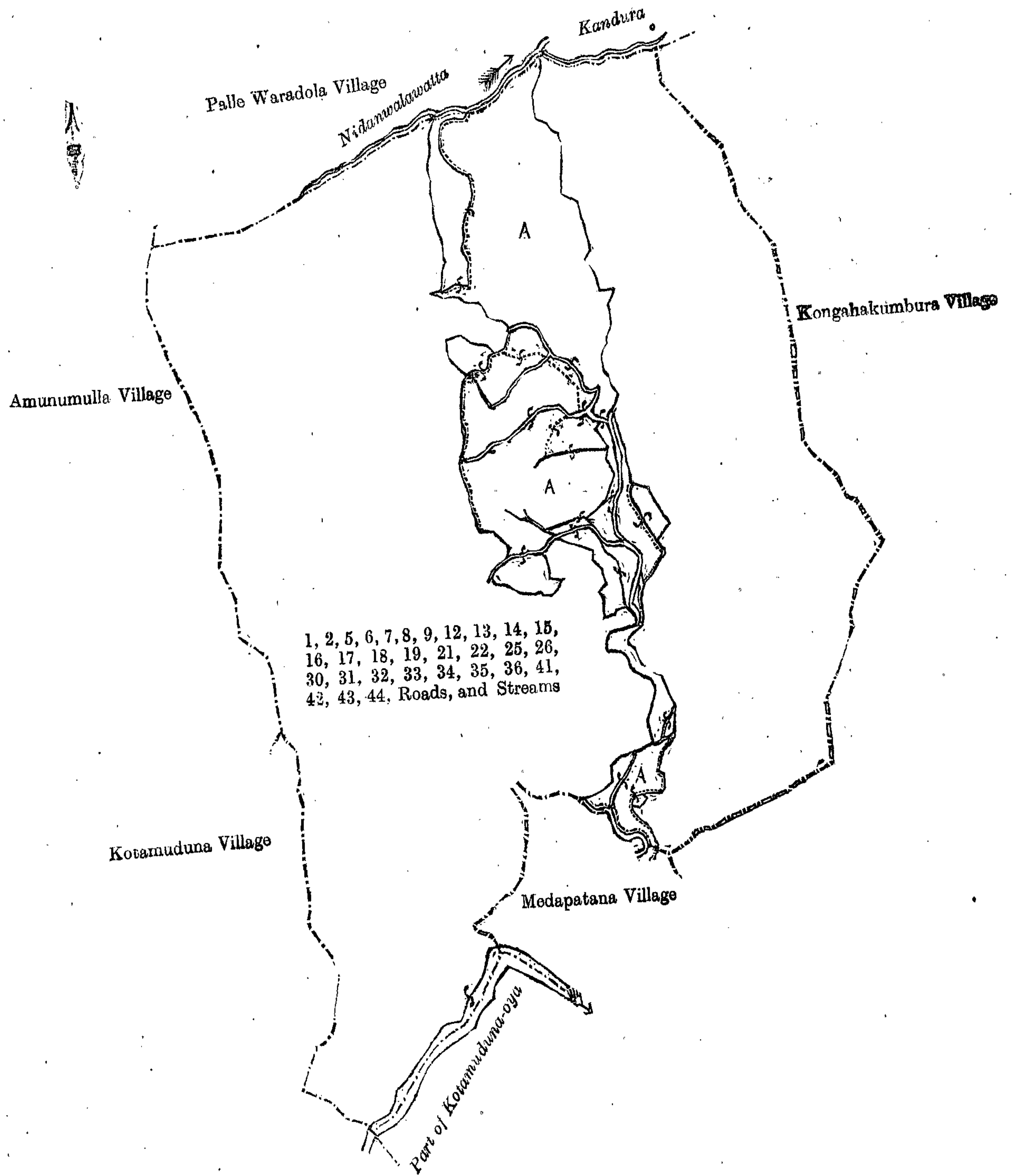
Situation : Ankada village in Kandukara korale of Badulla District.

Lot.	Name of Land.	Extent, A. R. P.
1	Hapurodehena	0 2 15
2	Hapurodegommana, Mellekanduregommana	12 2 13
5	Garandillewattchena, Garadillewattchena, Welagedarawattchena, Lindagommanehena, Dodamandiyewattchena, Kammalewattchena	13 1 15
6	Mellekandurepatana	2 2 26
7	Metihakkepatana and Egodetalawepatana	74 0 12
8	Lindagommanakele	8 2 28
9	Demataketiyamukalana	3 3 23
12	Keenagahawattchena	0 2 26
13	Peragaspiyahena	1 0 20
14	Mellakandurehenyaya	3 2 27
15	Niyandagalakandelawa and Udapitiyaminipittaniya	147 2 35
16	Udawattchena and Kalubatuwawehena	2 2 19
17	Etakitulpotahena	0 3 9
18	Etakitulpotakele	4 3 21
19	Helagedarawattchena and Galketiyalandehenyaya	21 1 25
21	Patangiketiyakele	3 3 8
22	Galketiyelandepatana	3 2 9
25	Galketiyalandehena	0 1 37
26	Galketiyalandepatana	0 3 24
30	Kammalawattchepatana	5 3 2
31	Kongahakumburawattchena, Kamatgodahena, Kitullandehena	2 3 27
32	Kitullandehena <i>alias</i> Demataketiyehena	1 0 1
33	Kitullandekelle	6 0 14
34	Do.	1 0 31
35	Pahalawattekele	0 2 20
36	Hapugahawatteudakonawatta and Hapugahawatteudakonahena	4 3 12
41	Pathingiketiyakele	0 3 5
42	Do.	3 2 15
43	Koswattearawehena	3 1 37
44	Galgelandekele and Ammunemukalana	1 2 16
	Roads	1 0 34
	Streams	10 3 24
		<hr/>
		351 1 30

and bounded as follows : on the north by the village limit of Pallearadola, the Nidanwalawattakandura ; on the east by the village limit of Kongahakumbura ; on the south by the village limit of Kongahakumbura, the village limit of Medapatana, the part of Kotamuduna-oya the village limit of Kotamuduna ; on the west by the village limit of Kotamuduna, the village limit of Amunumulla.

NOTE.—The following lots lying within the above boundaries are excluded from this notice, and their aggregate acreage of 67 acres and 38 perches is not included in the acreage of 351 acres 1 rood and 30 perches given above :—

Lot.	Name of Land.	Preliminary plan 218.	Extent, A. R. P.
A 3	Balitiyannegeawatta, Siyambalagahawatta, Alawatupitiyewatta, Koswattededara-watta, Pahalawalauwewatta, Alutgederawatta, Malwattewatta, Rajigearamba, Heenwalagedarawatta, Pansalawatta, Galambagedarawatta, Gangodagedarawatta, Udawatta, Galketiyelandewatta, Hiwalarawewatta, Pallandagedarawatta, Gorok-gahagedarawatta		25 2 1
A 4	Elawakkumbura Koswatttekumbura, Pussellagahayatakumbura, Wakkumbure-gannile, Yatithuregannile, Hapugahawatttekumbura, Polgahamullekumbura, Gal-ketiyekumbura, Hehariellekumbura, Julgaha-arawekumbura, Moragaha-arawe-kumbura, Kontha-arawekumbura, Udathuregannila		24 2 8
A 5½	Welagedarawatta		0 3 10
A 10	Kamalawatttepuwakaramba, Ampitiyewatta, and Pansalawatta		1 1 13
A 11	Madamearawa, Ampitiyewattahena, Pansalawattchena		3 2 20
A 20	Dehigaha-arawa		1 2 36
A 23	Kudukotuwearawekumbura		0 1 27
A 24	Kanattedodahenawatta and Galketiyalandewatta		0 0 27
A 27	Hiwalarawa, Ranhotiarawa, Kamatgoda, Kongahakumbura		3 1 29
A 28	Pansalawatta		0 0 37
A 29	Kongahakumburawatta		0 3 36
A 37	Pahalawatta		1 1 13
A 38	Hapugahawatttekumbura		1 0 32
A 39	Hapugahawatta		0 3 3
A 40	Hapugahawatta and Udaakonawatta		1 0 26
			<hr/>
			67 0 38



1, 2, 5, 6, 7, 8, 9, 12, 13, 14, 15,
 16, 17, 18, 19, 21, 22, 25, 26,
 30, 31, 32, 33, 34, 35, 36, 41,
 42, 43, 44, Roads, and Streams

Scale of 16 Chains to an Inch.

Surveyor-General's Office,
 Colombo, December 3, 1912.

A. H. G. DAWSON,
 for Surveyor-General.

Uva S. O. 61, 1912—1913.

Uva Notice No. 4,732.

Notice under "The Waste Lands Ordinances of 1897, 1899, 1900, and 1903."

TAKE notice that unless within three months from January 31, 1913, the persons, if any, who claim any interest in the lands hereinafter mentioned or in any one or more of such lands make claim in person or in writing to the said lands or any of them or to some interest therein to J. M. Davies, Esq., Special Officer appointed under section 28 of "The Waste Lands Ordinances of 1897, 1899, 1900, and 1903," at his office at Fort, Colombo :

Such Special Officer, in pursuance of the powers vested in him by the said Ordinances, will declare by writing under his hand that the said lands or such of them, as to which no claim has been made, are the property of the Crown.

J. M. DAVIES,

Description of the Lands referred to.

The following lots situated in the village of Moratuwa, in the Kandukara korale of the Buttala division, in the Province of Uva, as described in the annexed diagram:—

Preliminary plan 234.

Situation: Moratuwa village in Kandukara korale of Badulla District.

Lot.	Name of Land.	Extent, A. R. P.	Lot.	Name of Land.	Extent, A. R. P.
1	Belungodepatana and Moratuwakandepatana	58 2 0	20	Gettalagodetalawa	6 1 34
3	Karametiyyaya, Kapugodehena, Nelukotelandeyaya, Pumediyyewaleyaya, Lunugalalandeyaya, Kadurugaslandeyaya, Kekilemandiyyaya, Weliwattehenyaya, Dambagahapitiyyaya, Udumullehenyaya, Migashena, Egodalalandeyaya, Talagahalalandeyaya, Moragaha-areyaya, Mikotalalandeyaya, Ittegalalandeyaya, Peraketiyeyaya, Balagolleyaya, Ellehena, Wattegederawattehenkella, Kiramanebiliyehena, Kekillehena	797 0 0	21	Gettalagodemukalana	1 0 19
3½	Karametiya-ara, Udumulle-ara, Migahahene-ara, Moragaha-ara, Galpottelande-ara, Ambalanpote-ara, Lunugala-ara	17 0 6	22	Parappa-arawewatta	0 1 30
3⅓	Gansabhawa path	0 2 8	23	Island (in Moragaha-ara)	0 0 6
3¼	Do.	0 3 15	25	Pahala-arawa	0 3 34
3⅕	Do.	0 3 6	30	Egodearawa	0 0 33
4	Kapugodemukalana	4 1 20	31	Island (in Udumulle-ara)	0 0 14
5	Kongahagodepatana	13 3 21	32	Do. (do.)	0 0 15
6	Kongahagodegommana	2 2 30	33	Do. (do.)	0 0 20
7	Do.	1 3 15	36	Do. (do.)	0 0 8
8	Dambagahapitiyegommana	0 3 27	39	Etambagasgommana	5 2 25
9	Dambagahawatta	0 2 18	40	Udumulleroda	5 3 10
10	Karametiyeroda	1 3 12	41	Udumullearegommana	1 3 14
13	Do.	2 2 22	42	Udumulleroda	1 2 29
14	Mahagalegawagommana	0 3 1	43	Galpottelandemukalana	3 0 21
19	Gettalagodemukalana	0 2 27	44	Ittegalapatana, Morattukandepatana	132 0 27
			45	Hapugasgommana	4 1 23
			46	Ittegalaleroda and Moragaharupemukalana	29 3 22
			47	Island (in Moragaha-ara)	0 0 11
			48	Do. (do.)	0 1 12
			49	Gettalagodemukalana	10 0 12
			50	Gettalagodepatana	1 1 25
			51	Gettalagodemukalana	3 3 30
			52	Island (in Moragaha-ara)	0 0 10
			53	Peellemukalana	15 3 15
			54	Do.	2 2 26
			55	Moragaha-areroda	1 1 13
			56	Island (in Ambalanpota-ara)	0 0 9
					1,134 3 12

and bounded as follows: on the north by the village limit of Mayilahinna; on the east by part of the Lunugala-ara (the village limit of Giragammana); on the south by part of the Ambalanpota-ara, the boundary of the Buttala korale; on the west by the village limit of Keliwessa, the village limit of Kehelagala.

NOTE.—The following lots lying within the above boundaries are excluded from this notice, and their aggregate acreage of 26 acres 2 roods and 22 perches is not included in the acreage of 1,134 acres 3 roods and 12 perches given above:—

Preliminary plan 234.

Lot.	Name of Land.	Extent, A. R. P.	Lot.	Name of Land.	Extent, A. R. P.
2	Karametiyyewatta	1 1 36	A 17	Bubulearawa or Diyamolliyearawa	0 0 26
11	Bakmigahakuttiya	0 0 21	A 18	Bubulewatta or Diyamolliyewatta	0 3 7
12	Karametiyyerawa	0 2 24	A 24	Parapaumearawa	0 1 15
A 15	Yalewatta, Kohombagaswatta, Bogaharawewatta, Pahalawatta, Bogahawatta, Egodawatta, Pahalagederawatta, Wattegederawatta, Dunwatta, Alutgederawatta, Yadehigederawatta, Helawatta, Helagederawatta, Udumullegederawatta, Siyambalagahawatta, Diyamolliyewatta, Medagederawatta	18 0 14	A 26	Bogaha-arawa	0 1 16
A 16	Weliwattehenekella	0 3 24	A 27	Bogaha-arawewatta and Egodewatta	1 0 33
			A 28	Edandekotuwa and Egodewatta	0 3 19
			A 29	Egodewatta-arawa	0 1 10
			34	Udamullewatta	0 1 0
			35	Udamullearawa	0 1 13
			37	Udamullewatta	0 1 2
			38	Do.	0 2 2
					26 2 22

[For Diagram see page 192.]

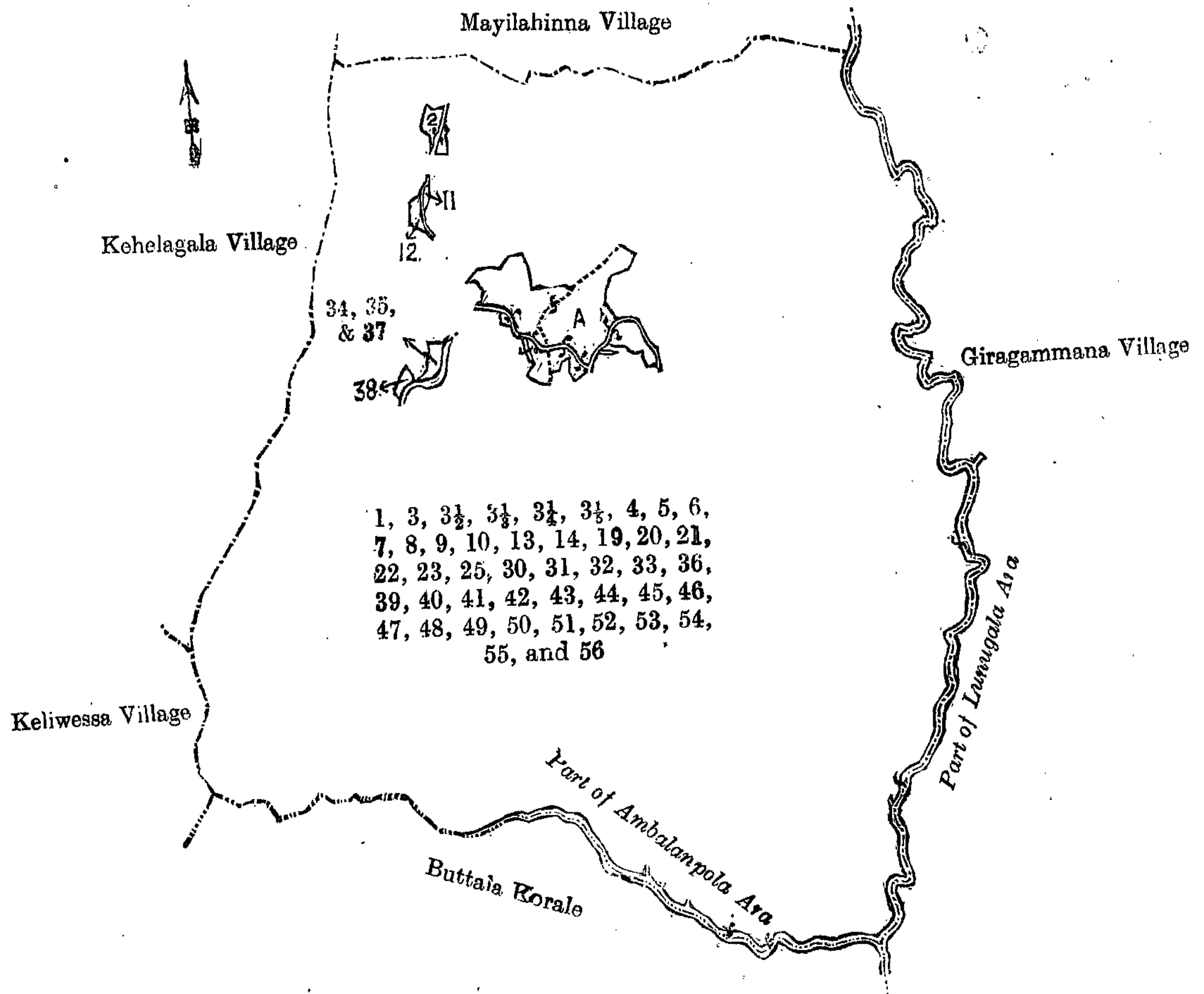
Kegalla Notice No. 4,733.

Notice under "The Waste Lands Ordinances of 1897, 1899, 1900, and 1903."

TAKE notice that unless within three months from January 31, 1913, the persons, if any, who claim any interest in the lands hereinafter mentioned or in any one or more of such lands or to some interest therein make claim in person or in writing to the said lands or any of them or to some interest therein to M. M. Wedderburn, Esq., Special Officer appointed under section 28 of "The Waste Lands Ordinances of 1897, 1899, 1900, and 1903," at his office at Fort, Colombo:

Such Special Officer, in pursuance of the powers vested in him by the said Ordinances, will declare by writing under his hand that the said lands or such of them, as to which no claim has been made, are the property of the Crown.

M. M. WEDDERBURN,
Special Officer.



Surveyor-General's Office,
Colombo, December 4, 1912.

Scale of 32 Chains to an Inch.

A. H. G. DAWSON,
for Surveyor-General.

Uva S. O. 62, 1912—1913.

Description of the Lands referred to.

The following lots situated in the village of Walalgoda, in the Kinigoda korale of the Kegalla District, in the Province of Sabaragamuwa, as described in the annexed diagrams:—

I.—Preliminary plan 102.

Situation: Walalgoda village in Kinigoda korale of Kegalla District.

Lot.	Name of Land.	Extent. A. R. P.
4a	Welikandamukalana	0 0 24

and bounded as follows: on the north by the village limit of Kossinna; on the east by Welikandamukalana declared to be the property of the Crown under the Waste Lands Ordinances; on the south and west by the village limit of Kossinna.



Surveyor-General's Office,
Colombo, November 15, 1912.

Scale of 4 Chains to an Inch.

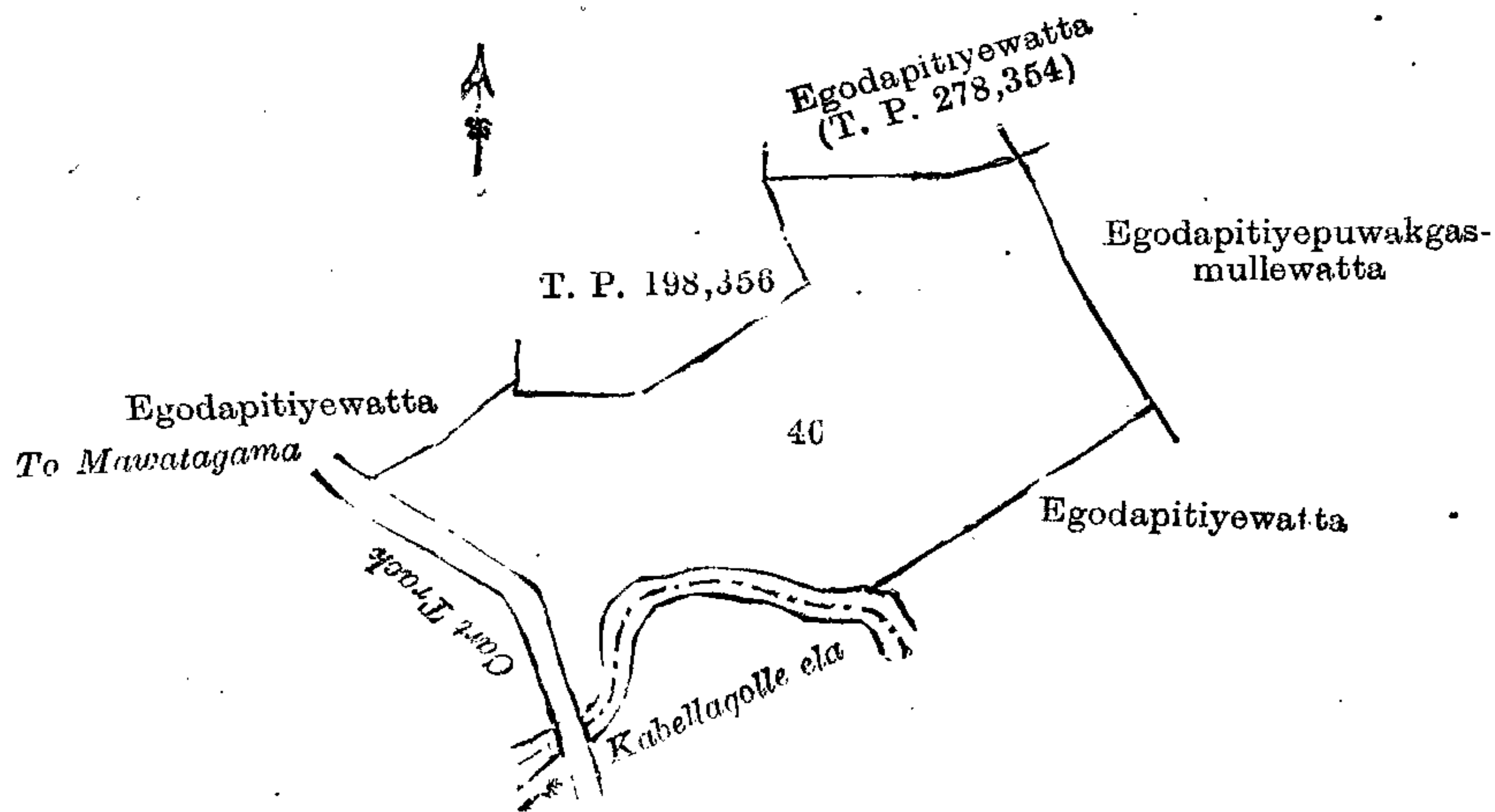
A. H. G. DAWSON,
for Surveyor-General.

II.—Preliminary plan 102.

Situation: Walalgoda village in Kinigoda korale of Kegalla District.

Lot.	Name of Land.	Extent. A. R. P.
40	Egodapitihena	2 3 0

and bounded as follows: on the north by Egodapitiywatta claimed by Edirisinarachchige Agonis Appu, T. P. 198,356. Egodapitiywatta sold by the Crown (T. P. 278,354); on the east by Egodapitiyepuwakgasmullewatta claimed by Wijetun Mudiyansele Mudalihami, Egodapitiywatta claimed by Keppitapola Henayalage Lensuwa of Godagandeniya; on the south by the Kebellagolle-ela; on the west by the cart track from Rambukkana to Mawatagama.



Surveyor-General's Office,
Colombo, November 15, 1912.

Scale of 4 Chains to an Inch.

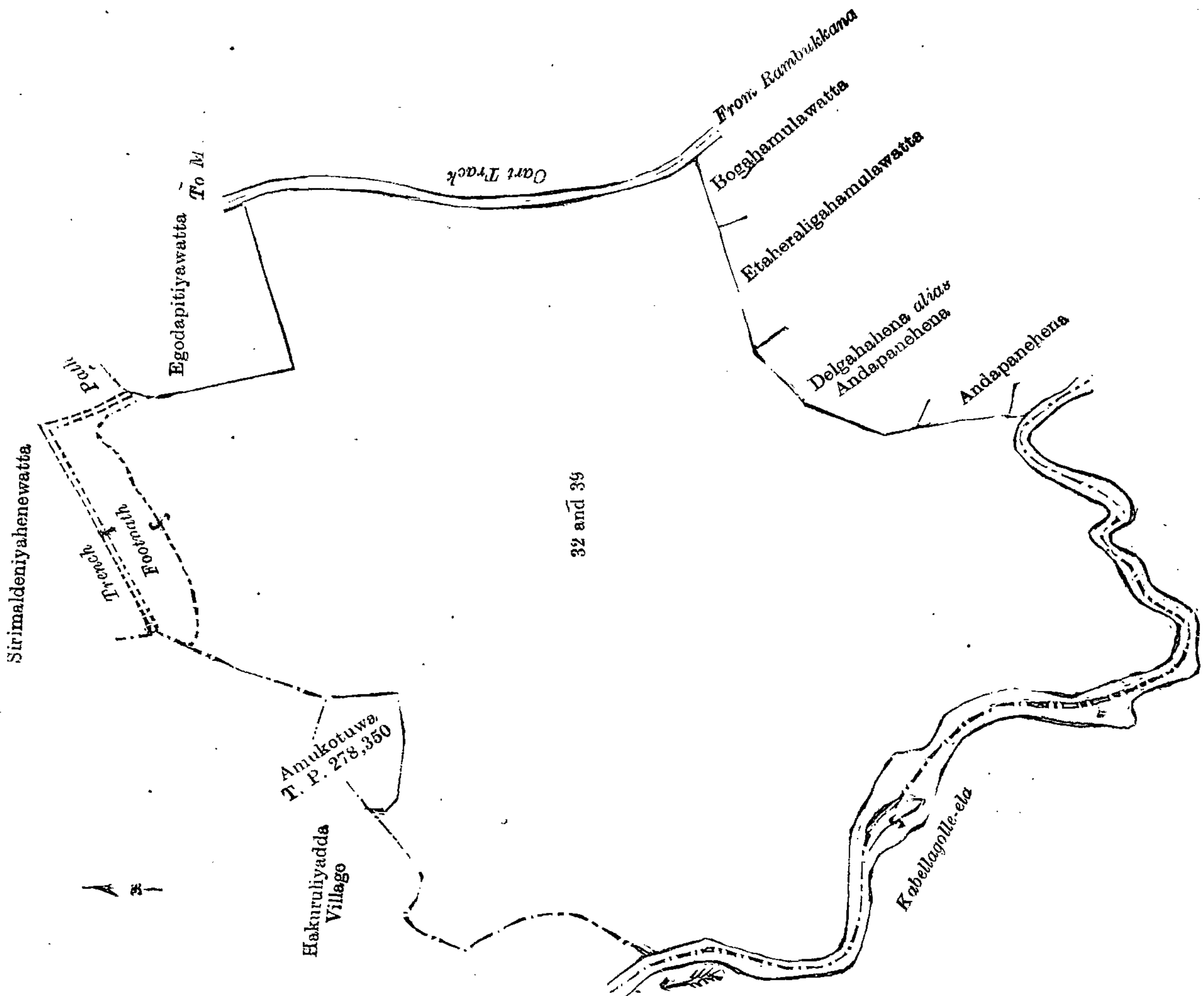
A. H. G. DAWSON,
for Surveyor-General.

III.—Preliminary plan 102.

Situation : Walalgoda village in Kinigoda korale of Kegalla District.

Lot.	Name of Land.	Extent, A. R. P.
32	Delgollemukalana	24 0 22
39	Delgollewatta	0 1 2
		24 1 24

and bounded as follows : on the north by the village limit of Hakurulyadda, Amukotuwa sold by the Crown, T. P. 278,350, the village limit of Hakurulyadda, a trench, Sirimaldeniyehenewatta sold by the Crown, Egodapitiyewatta sold by the Crown ; on the east by the cart track from Mawatagama to Rambukkana, Bogahamulawatta sold by the Crown, Etaheraligahamulawatta claimed by Herat Mudiyansele Dingiri Banda and others, Delgahahena *alias* Andapanehena claimed by W. M. Puchi Menika and others, Andapanehena claimed by Ubberyage Ukkuhamy and others, Andapanehena claimed by Madinna Naidelage Appu Naide ; on the south by the Kebellagolle-ela ; on the west by the Kebellagolle-ela, the village limit of Hakurulyadda.



Surveyor-General's Office,
Colombo, November 15, 1912.

Scale of 4 Chains to an Inch.

A. H. G. DAWSON,
for Surveyor-General.

IV.—Preliminary plan 102.

Situation : Walalgoda village in Kinigoda korale of Kegalla District.

Lot.	Name of Land.	Extent, A. R. P.	Lot.	Name of Land.	Extent, A. R. P.
1	Malmiyahena	1 3 5	19	Pattalapitiyehena	9 1 0
4c	Welikandamukalana	6 3 36			
4d	Batalawattamukalana	15 1 20			49 1 21
6	Malmiyahenyaya	16 0 0			

and bounded as follows : on the north by the village limit of Gangekumbura, Welikandamukalana declared to be the property of the Crown under the Waste Lands Ordinances, the village limit of Gangekumbura, the village limit of Ambatenna ; on the east by the village limit of Ambatenna, Bannekgedeniyawatta claimed by Bannekgedera Appuhamy and others, Bannekgedeniya claimed by ditto, the village limit of Ambatenna ; on the south by Walpolawatta claimed by Wijetunga Mudiyansele Mudalihamy and others, Walpoladeniya claimed by Wijetunga Mudiyansele Punchi Menika and others, Uralindawatta claimed by Wijetunga Mudiyansele Mudalihamy and others, Walpolakumbura claimed by Wijetunga Mudiyansele Punchi Menika and others, Inweddawekumbura claimed by Wijetunga Mudiyansele Punchi Appuhamy and others, Migaswelakumbura claimed by Bannekge Punchirala and others, Weerasuriyagekumbura claimed by Weerasuriya Achchillage Punchirala and others, Palkadakumbura claimed by Halagirige Bandirala, Pahalakumbura claimed by Wijetunga Mudiyansele Ranhami and others, Patalapitiyawatta claimed by Herat Mudiyansele Dingiri Banda and others, Hitinawatta claimed by Alahakoonrallalage Mudalihami, Patalapitiyawatta claimed by Wijetunga Mudiyansele Ranhamy and others, Batalawatta claimed by Weerasuriya Arachchillage Appuhamy and others ; on the west by the Peeila-ela, Welikandamukalana declared to be the property of the Crown under the Waste Lands Ordinances, the village limit of Gangekumbura.

NOTE—The following lot lying within the above boundaries is excluded from this notice, and the area of 1 acre 3 roods and 24 perches is not included in the acreage of 49 acres 1 rood and 21 perches given above :—

Lot.	Name of Land.	Preliminary plan 102.	Extent, A. R. P.
5	Malmiyewatta <i>alias</i> Ihalawatta (T. P. 283,781)	1 3 24

[For Diagram see page 195.]

V.—Preliminary plan 102.

Situation : Walalgoda village in Kinigoda korale of Kegalla District.

Lot.	Name of Land.	Extent, A. R. P.	Lot.	Name of Land.	Extent, A. R. P.
8	Delgahamulahena	1 2 2	16	Mirishenamukalana	5 2 30
10	Nagollewatta, Nagollehena, Gaskadurugahamulahena, Nagollenyaya	16 0 5	21	Kosgollehena and Nagollehena	1 3 34
11	Nagollemukalana	1 3 17			27 0 8

and bounded as follows : on the north by the village limit of Kossinna, Liyanagahamulawatta sold by the Crown, the village limit of Kossinna, Nagollewatta claimed by James de Fonseka Samarakkody ; on the east by Delgahamulawatta claimed by Weerasuriya Arachchillage Appuhamy and others, Hitinawatta claimed by Ranatunge Punchi Menika and others, Delgahamulawatta claimed by Wijetun Mudiyansele Mudalihamy and others, Hitinawatta claimed by Suduhakurulage Appuwa Veda, Hitinawatta claimed by Suduhakurulage Kirihonda, Kosgollewatta claimed by Halagirige Bandirala, Egodapitiyawatta sold by the Crown ; on the south by a cart track, Ambagahamulawatta claimed by Pahalggedera Punchirala, Ambagahamulawatta claimed by Halagirigedera Bandirala, Nagollewatta claimed by Suduhakurulage Appuwa Veda, Nagollewatta claimed by Weerasuriya Arachchillage Dingiri Appu, the cart track, Sirimaldeniyahenewatta sold by the Crown, the village limit of Hakuruliya ; on the west by Jambugahamulawatta claimed by W. Appuhamy and others, the village limit of Kossinna.

[For Diagram see page 196.]

Colombo Notice No. 4,734.

Notice under "The Waste Lands Ordinances of 1897, 1899, 1900, and 1903."

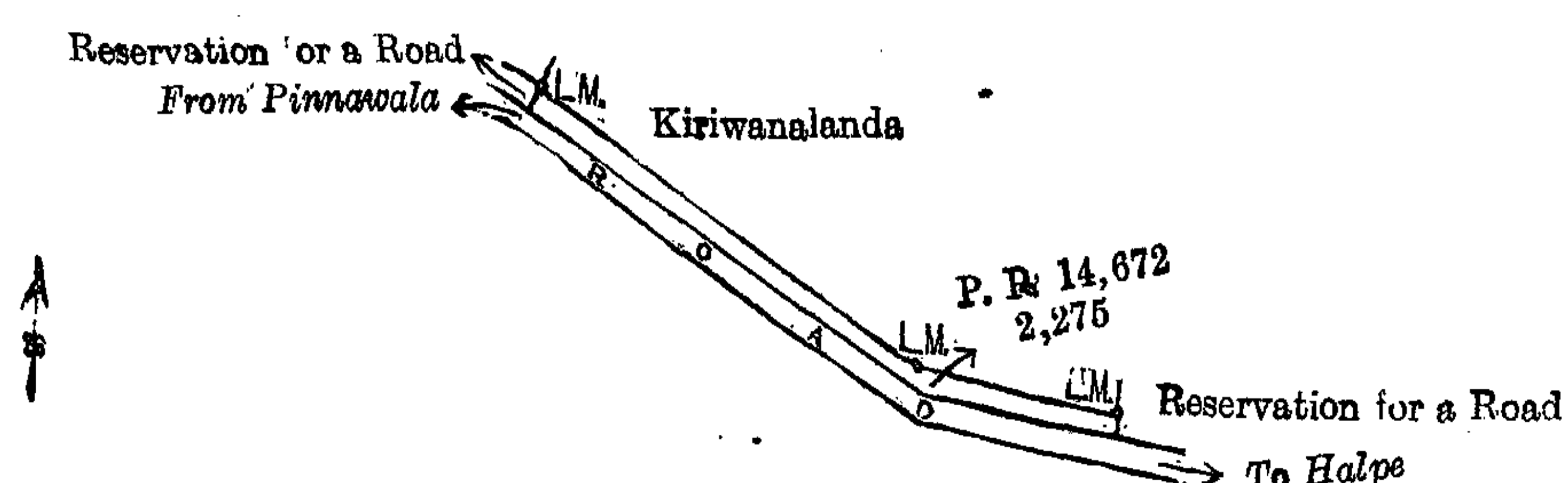
TAKE notice that unless within three months from January 31, 1913, the persons, if any, who claim any interest in the land hereinafter mentioned appear before the Assistant Government Agent of the Colombo and Negombo Districts of the Western Province, at his office in Colombo, and make claim to the said land or to some interest therein :

Such Assistant Government Agent, in pursuance of the powers in him vested by the said Ordinances, will declare by writing under his hand that the said land, to which no claim has been made, is the property of the Crown.

C. V. BRAYNE,
Assistant Government Agent.

Description of the Land referred to.

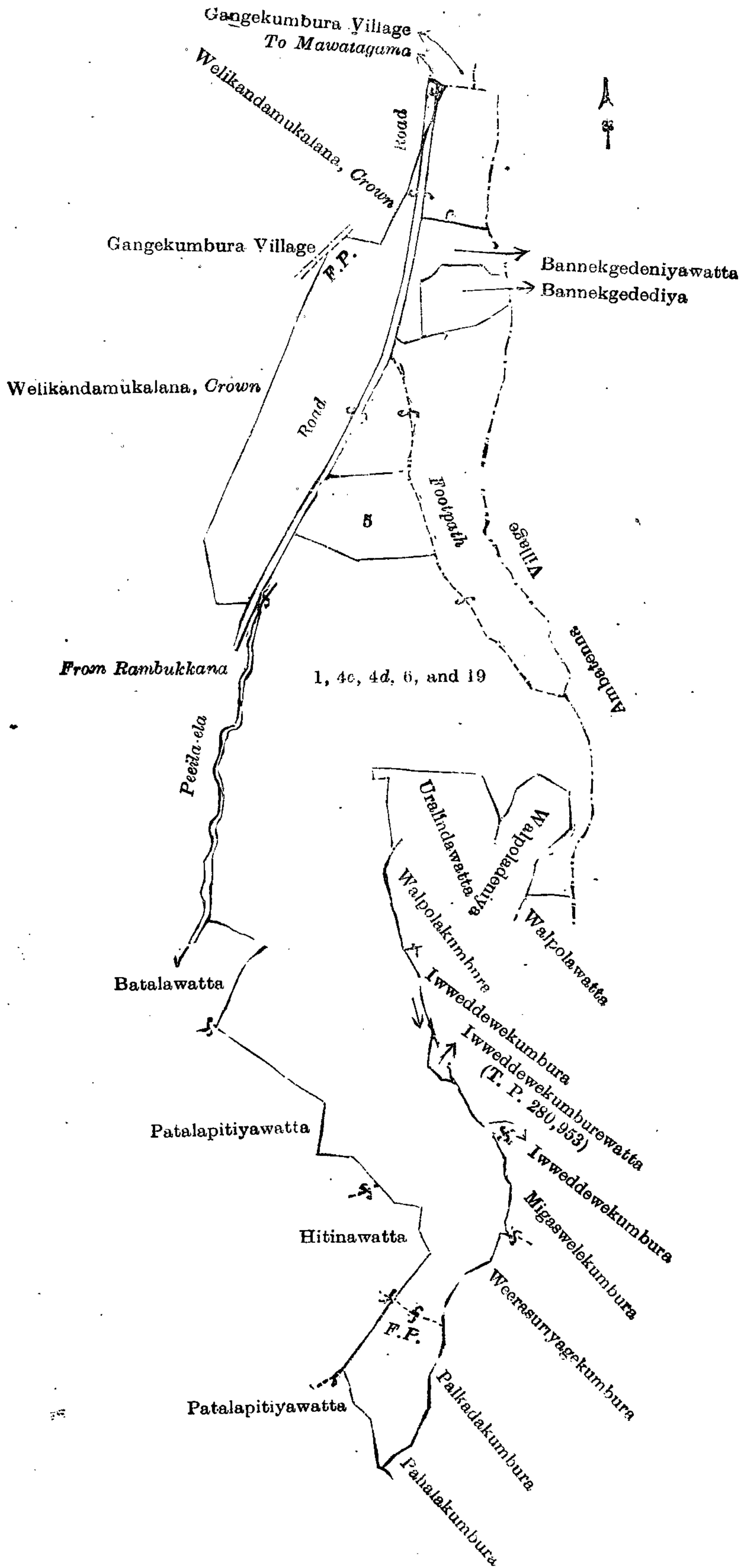
Lot 2,275 in preliminary plan 14,672, called and known as Kiriwanalanda (Crown reservation for road), containing in extent 30 perches, situated in the village Pinnawala, in the Meda Pattu of the Hewagam korale, in the Colombo District of the Western Province, as described in the annexed diagram, and bounded on the north by Kiriwanalanda sold by the Crown to Don Charles Dias Jayasuriya ; on the east by Crown reservation for road ; on the south by the road from Pinnawala to Halpe ; on the west by Crown reservation for a road.

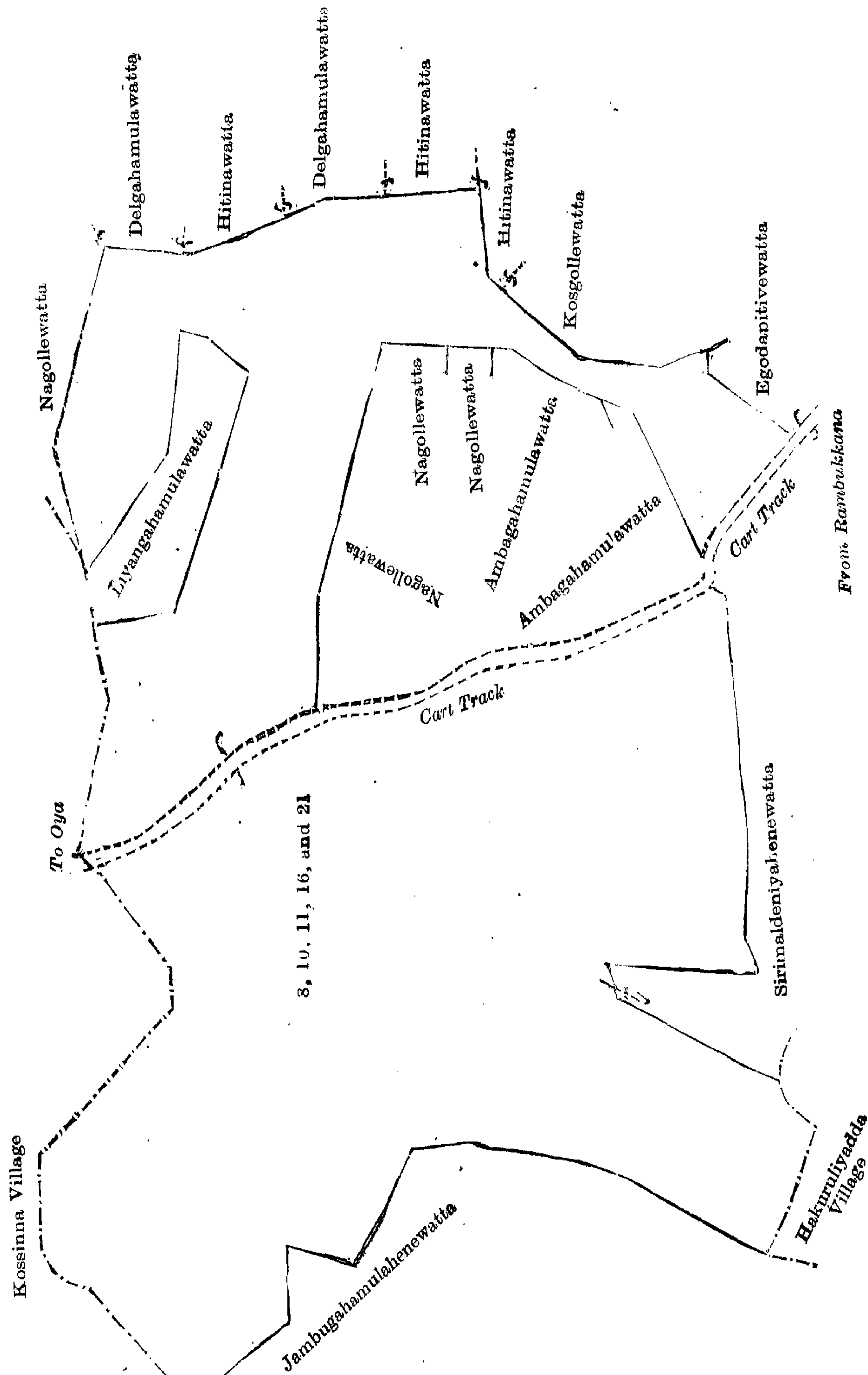


Surveyor-General's Office,
Colombo, December 12, 1912.

Scale of 4 Chains to an Inch.

A. J. WICKWAR,
for Surveyor-General.





Surveyor-General's Office,
Colombo, November 15, 1912.

Scale of 4 Chains to an Inch.

Kégalla S. O. 7, 1912-1913.

A. H. G. DAWSON,
for Surveyor General.

FINAL ORDERS.

Galle S. O. No. 248.

Order under Section 4, Sub-section (1), of "The Waste Lands Ordinances of 1897, 1899, 1900, and 1903."

In the matter of the lands commonly called or known as Opatawatta, Galagawaokandewatta, situate in the village of Oyata, in the Hinidum pattu of the Galle District, in the Southern Province, and of "The Waste Lands Ordinances of 1897, 1899, 1900, and 1903."

WHEREAS in pursuance of section 1 of the said Ordinances it was duly declared and notified on December 1, 1911, that if no claim to the lands commonly called or known as Opatawatta, Galagawaokandewatta, situate in the village of Oyata, in the Hinidum pattu of the Galle District, in the Southern Province, containing in extent 7 acres 2 roods and 31 perches, and shown as lots 92, 123, 129j, 129a1, 135a in preliminary plan 491, and in the annexed diagrams, was made to Harry Chambers Toller, Special Officer appointed under section 28 of the said Ordinances, within the period of three months from the date specified in the said notice, such lands would be declared the property of the Crown and dealt with on account of the Crown (*vide* Notice No. 4,300):

And whereas Don Bastian Samarasinghe of Opata made claim thereto, and I, Harry Chambers Toller, Special Officer appointed under section 28 of the said Ordinances, made due inquiry into such claim, and whereas the said claimant and I came to an agreement in writing dated April 20, 1912, concerning the said lands, under section 4, sub-section (1), of the said Ordinances, whereby it was agreed that the said claimant should be declared the purchaser of the said lands upon payment, on or before July 20, 1912, to the Government Agent of Galle of a sum of Fifty-seven Rupees and Seventy Cents (Rs. 57.70) only, as the purchase amount of the said lands, and whereas the said amount has been duly paid by the said claimant, he is hereby, in pursuance of the agreement afore-mentioned, declared to be the purchaser of the said lands, as more fully described herein below.

Description of the Lands referred to.

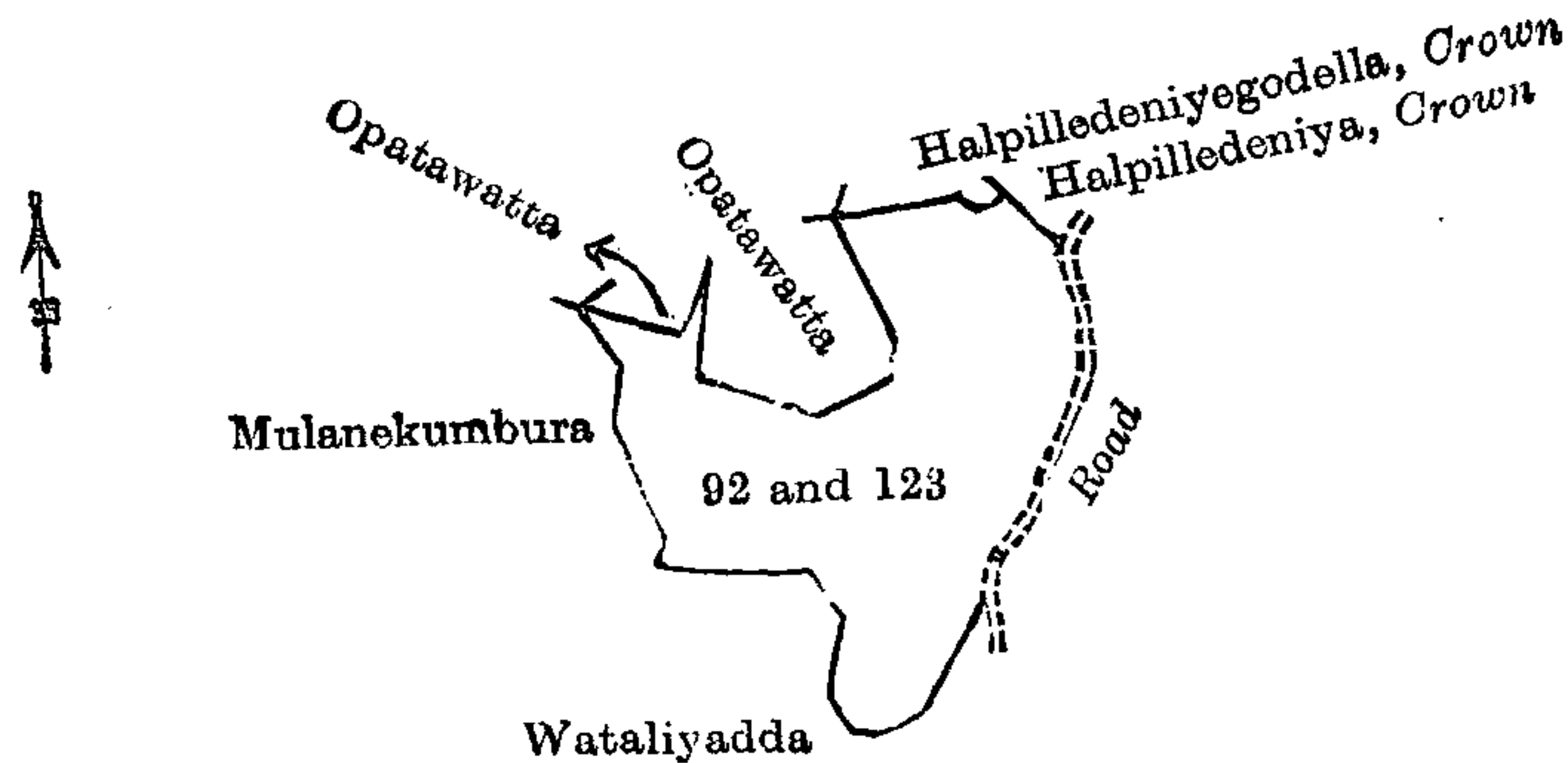
The following lots situated in the village of Opata, in the Hinidum pattu of the Galle District, in the Southern Province, as described in the annexed diagrams :—

I.—Preliminary plan 491.

Situation: Opata village in Hinidum pattu of Galle District.

Lot.	Name of Land.	Extent, A. R. P.
92	Opatawatta	1 0 26
123	Do.	3 2 6
		4 2 32

and bounded as follows: on the north by Opatawatta claimed by Don Bastian Samarasinghe and others, Halpilledeniye-godella declared to be the property of the Crown under the Waste Lands Ordinances, Halpilledeniya to be declared the property of the Crown under the Waste Lands Ordinances; on the east by a road, Wataliyadda claimed by Abeysin Patiranage Don Abaran and others; on the south by Wataliyadda claimed by Abeysin Patiranage Don Abaran and others; on the west by Mulanekumbura claimed by Abeysin Patiranage Don Abaran and others.



Surveyor-General's Office,
Colombo, October 18, 1912.

Scale of 8 Chains to an Inch.

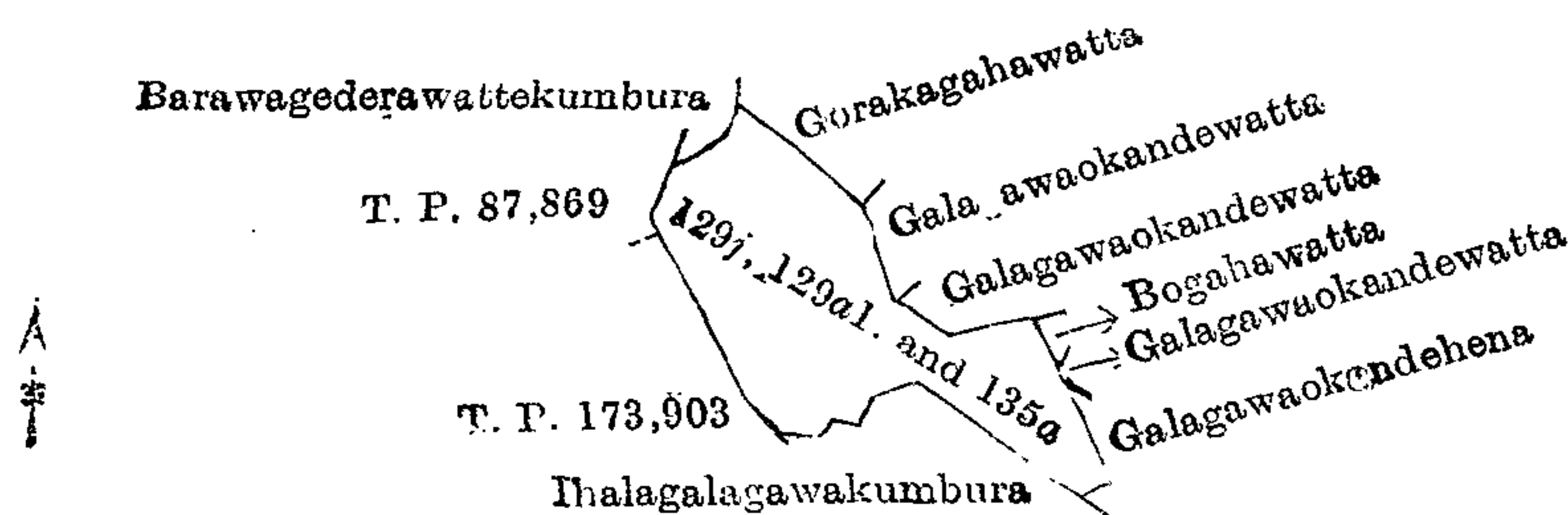
A. H. G. DAWSON,
for Surveyor-General.

II.—Preliminary plan 491.

Situation: Opata village in Hinidum pattu of the Galle District.

Lot. ^o	Name of Land.	Extent, A. R. P.
129j	Galagawaokandewatta	2 0 34
129a1	Do.	0 2 5
135a	Do.	0 1 0
		2 3 39

and bounded as follows: on the north by Gorakagahawatta granted at half-improved value, Galagawaokandewatta claimed by V. P. Don Abaran, Galagawaokandewatta claimed by Don Bastian Samarasinghe; on the east by Bogahawatta claimed by T. Singho, Galagawaokandewatta (private), Galagawaokandehena (private); on the south by Thalagalagawakumbura claimed by Tawalamagama Pediris and others; on the west by T. Ps. 173,903 and 87,869, Barawagederawattekumbura claimed by V. P. Cornelis.



November 12, 1912.

H. C. TOLLER,
Special Officer.

Surveyor-General's Office,
Colombo, August 30, 1911.

Scale of 8 Chains to an Inch.

A. H. G. DAWSON,
for Surveyor-General.

Galle S. O. No. 249.

Order under Section 4, Sub-section (1), of "The Waste Lands Ordinances of 1897, 1899, 1900, and 1903,"
declaring Land to be Crown Property.

In the matter of the land commonly called or known as Halpilledeniya, situate in the village of Opata, in the Hinidum pattu of the Galle District, in the Southern Province, and of "The Waste Lands Ordinances of 1897, 1899, 1900, and 1903."

WHEREAS in pursuance of section 1 of the said Ordinances it was duly notified on December 1, 1911, that if no claim to the land commonly called or known as Halpilledeniya, situate in the village of Opata, in the Hinidum pattu of the Galle District, in the Southern Province, containing in extent 8 perches, and shown as lot 90 in preliminary plan 491, and in the annexed diagram, was made to Harry Chambers Toller, Special Officer appointed under section 28 of the said Ordinances, within the period of three months from the date specified in such notice, such land would be declared the property of the Crown, and dealt with on account of the Crown (*vide* Notice No. 4,300):

And whereas Don Bastian Samarasinghe of Opata made claim thereto, and whereas the said claimant Don Bastian Samarasinghe of Opata, subject to the Settlement Officer settling as private outside of the Waste Lands Ordinances lot 123a in his settlement of the village, and in consideration of being declared the purchaser of lots 92, 123, 129j, 129a1, and 135a in extent 7 acres 2 roods and 31 perches in Opata, has withdrawn his claim to the said land, I, Harry Chambers Toller, Special Officer appointed under section 28 of the said Ordinances, under and by virtue of the powers vested in me in that behalf by section 4 of the said Ordinances, do hereby on November 18, 1912, order and declare under section 4, sub-section (1), of the said Ordinances, that the said land, as more fully described herein below, is the property of the Crown.

Description of the Land referred to.

The following lot situated in the village of Opata, in the Hinidum pattu of the Galle District, in the Southern Province, as described in the annexed diagram.

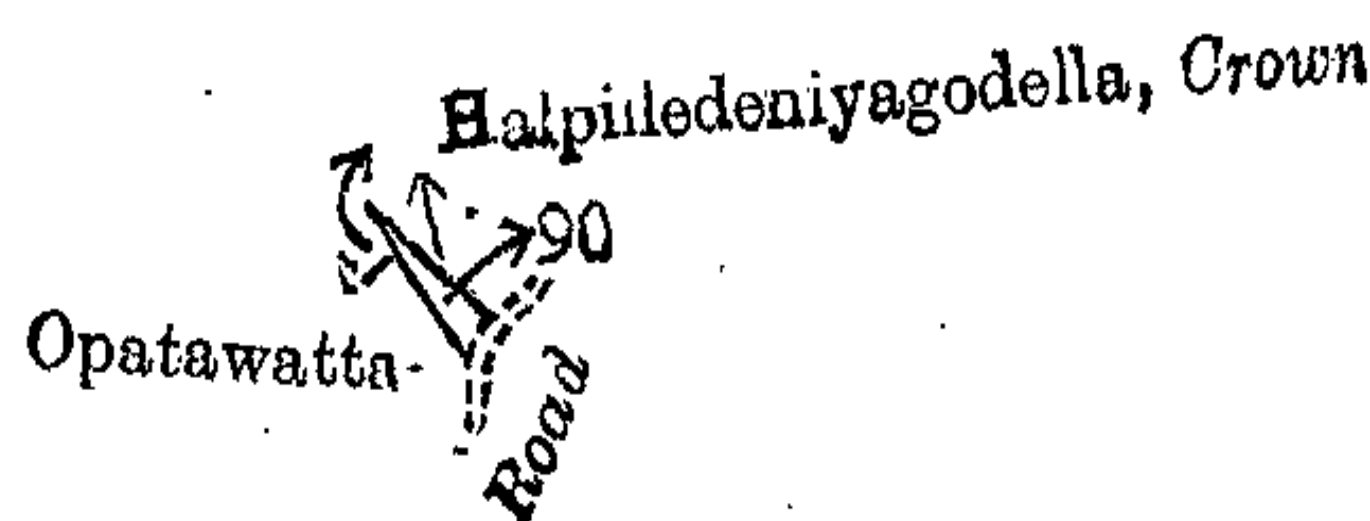
Preliminary plan 491.

Situation: Opata village in Hinidum pattu of Galle District.

Lot.	Name of Land.	Extent, A. R. P.
90	Halpilledeniya	0 0 8

and bounded as follows: on the north by Halpilledenyagodella declared the property of the Crown under the Waste Lands Ordinances; on the east by a road; on the south and west by Opatawatta sold to Don Bastian Samarasinghe under the Waste Lands Ordinances.

November 18, 1912.

H. C. TOLLER,
Special Officer.Surveyor-General's Office,
Colombo, October 18, 1912.

Scale of 8 Chains to an Inch.

A. H. G. DAWSON
for Surveyor-General.

Matara S. O. No. 1,609.

Order under Section 2 of "The Waste Lands Ordinances of 1897, 1899, 1900, and 1903,"
declaring Lands to be Crown Property.

In the matter of the lands commonly called or known as Horatolagodakele, Malmoraketiyeheha, &c., situate in the village of Nimalawa, in the Weligam korale of the Matara District, in the Southern Province, and of "The Waste Lands Ordinances of 1897, 1899, 1900, and 1903."

THE notice required by section 1 of "The Waste Lands Ordinances of 1897, 1899, 1900, and 1903," having been duly published in manner prescribed by that section in respect of the above-named lands (*vide* Notice No. 4,476), and no claim having been made to the said lands or to any interest therein within the period of three months from the date specified in the said notice, I, Frederick Lewis, Special Officer appointed under section 28 of the said Ordinances, under and by virtue of the powers vested in me in that behalf by section 2 of the said Ordinances, do hereby on December 14, 1912, order and declare that the said lands, as more fully described herein below, situate in the village of Nimalawa, in the Weligam korale of the Matara District, in the Southern Province, and shown as lots 132, 108, 31, 57a, 58, 58b, 58i, 58k, 66, 78, 32, 11, 12, 187, 87 in preliminary plan 558, and in the annexed diagrams, and containing in extent 262 acres 1 rood and 30 perches, are the property of the Crown.

Description of the Lands referred to.

The following lots situated in the village of Nimalawa, in the Weligam korale of the Matara District, in the Southern Province, as described in the annexed diagrams:—

I.—Preliminary plan 558.

Situation: Nimalawa village in Weligam korale of Matara District.

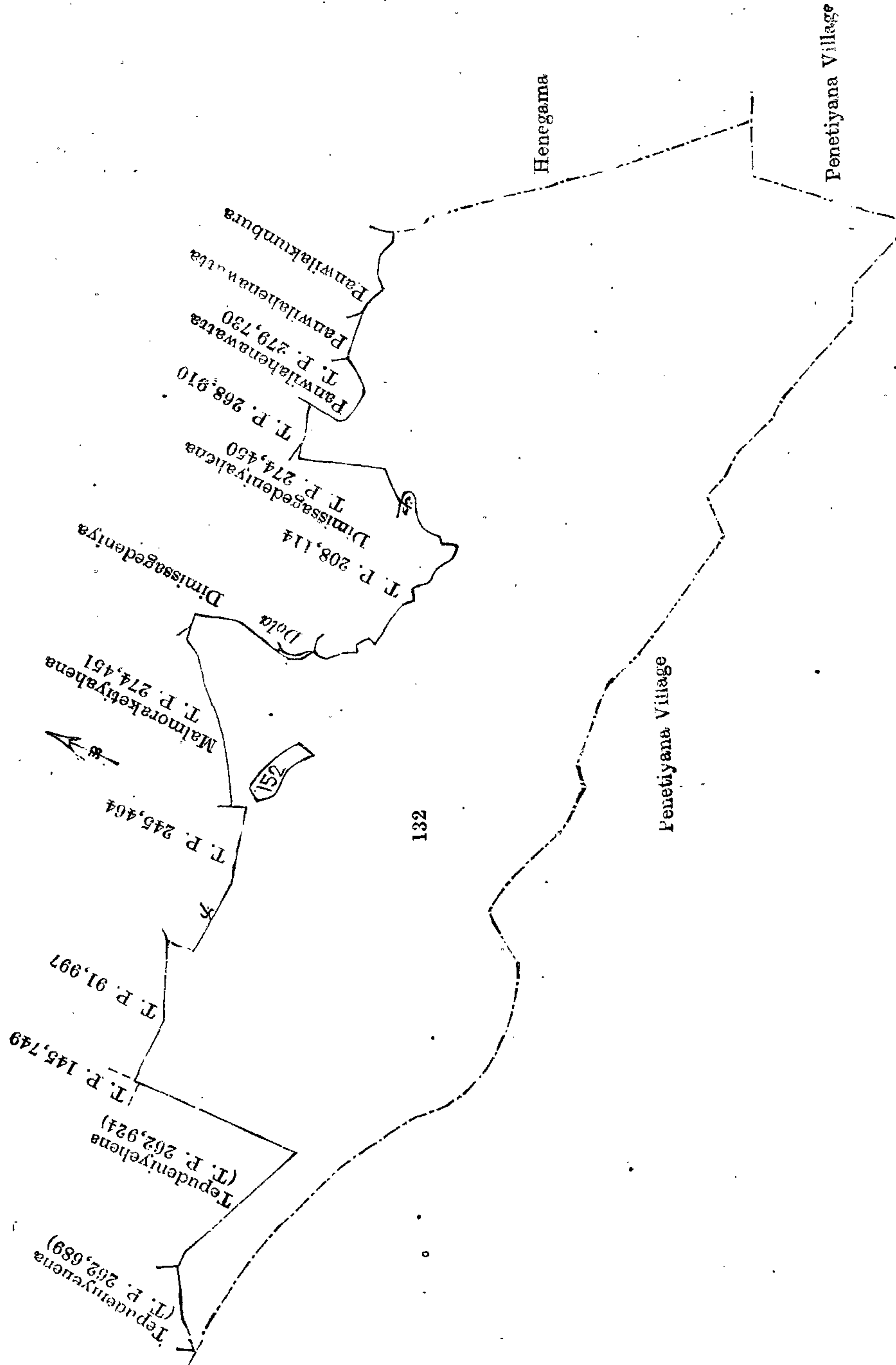
Lot.	Name of Land.	Extent, A. R. P.
132	Horatolagodakele, Malmoraketiyeheha, Panwilahenemukalana	66 0 0

and bounded as follows: on the north by Tepudeniyeheha (T. P. 262,689), Tepudeniyeheha (T. P. 262,924), T. Ps. 145,749, 91,997, 245,464, Malmoraketiyeheha sold by the Crown (T. P. 274,451), Dimissagedeniya claimed by Hakuruhewage Dingi Baba, a dola, T. P. 208,114, Dimissagedeniyaheha sold by the Crown (T. P. 274,450), T. P. 268,910, Panwilahenawatta sold by the Crown (T. P. 279,730), Panwilahenawatta claimed by Hakuruhewage Dingi Babaya, Panwilakumbura claimed by ditto; on the east by the village limit of Henegama, the village limit of Penetiyana; on the south and west by the village limit of Penetiyana.

NOTE.—The following lot lying within the above boundaries is excluded from this order, and its acreage of 38 perches is not included in the acreage of 66 acres given above:—

Preliminary plan 558.

Lot.	Name of Land.	Extent, A. R. P.
152	Panwilahenedeniya (T. P. 208,113)	0 0 38



Surveyor-General's Office,
Colombo, May 20, 1912.

Scale of 8 Chains to an Inch.

A. H. G. DAWSON,
for Surveyor-General.

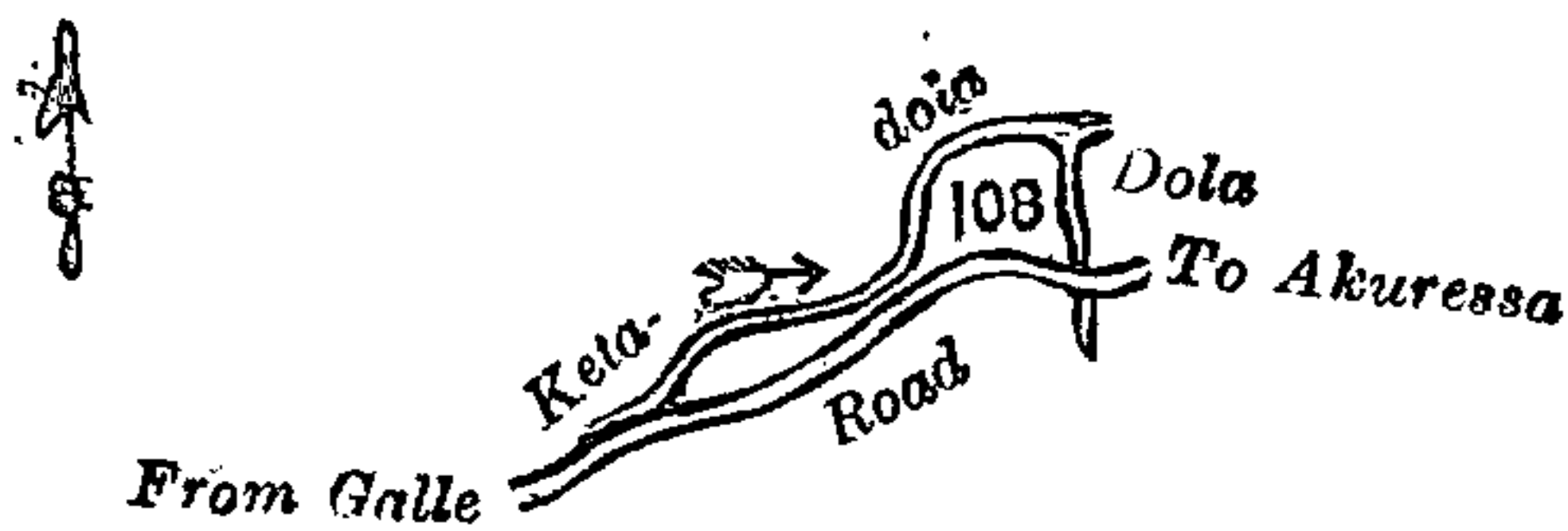
II.—Preliminary plan 558.

Situation : Nimalawa village in Weligam korale of Matara District.

Lot.	Name of Land.
108	Ketaldolahena

Extent, A. R. P.
0 1 21

and bounded as follows : on the north by the Keta-dola ; on the east by a dola ; on the south by the road from Galle to Akuressa ; on the west by the Keta-dola.



Surveyor-General's Office,
Colombo, May 20, 1912.

Scale of 8 Chains to an Inch.

A. H. G. DAWSON,
for Surveyor-General.

III.—Preliminary plan 558.

Situation : Nimalawa village in Weligam korale of Matara District.

Lot.	Name of Land.	Extent, A. R. P.
31	Pahalaokandedeniya	0 0 32
57a	Alutkumburehena	0 0 30
58	Peelleihalamukalana, Pahalaokanda, Haldolamukalana, Godaihalahena, Halgas-henamukalana, Galabodagedeniyahena, Ehatugalahena, &c.	186 1 38
58b	Peelleihalahenadeniyadolapatiya	0 1 17
58i	Heendolahena (reservation for paddy field)	0 2 32
58k	Heendolahena (reservation for stream)	0 3 18
66	Halgashenamedakellaowita	0 2 11
78	Galabodaiyadeniya	0 0 8

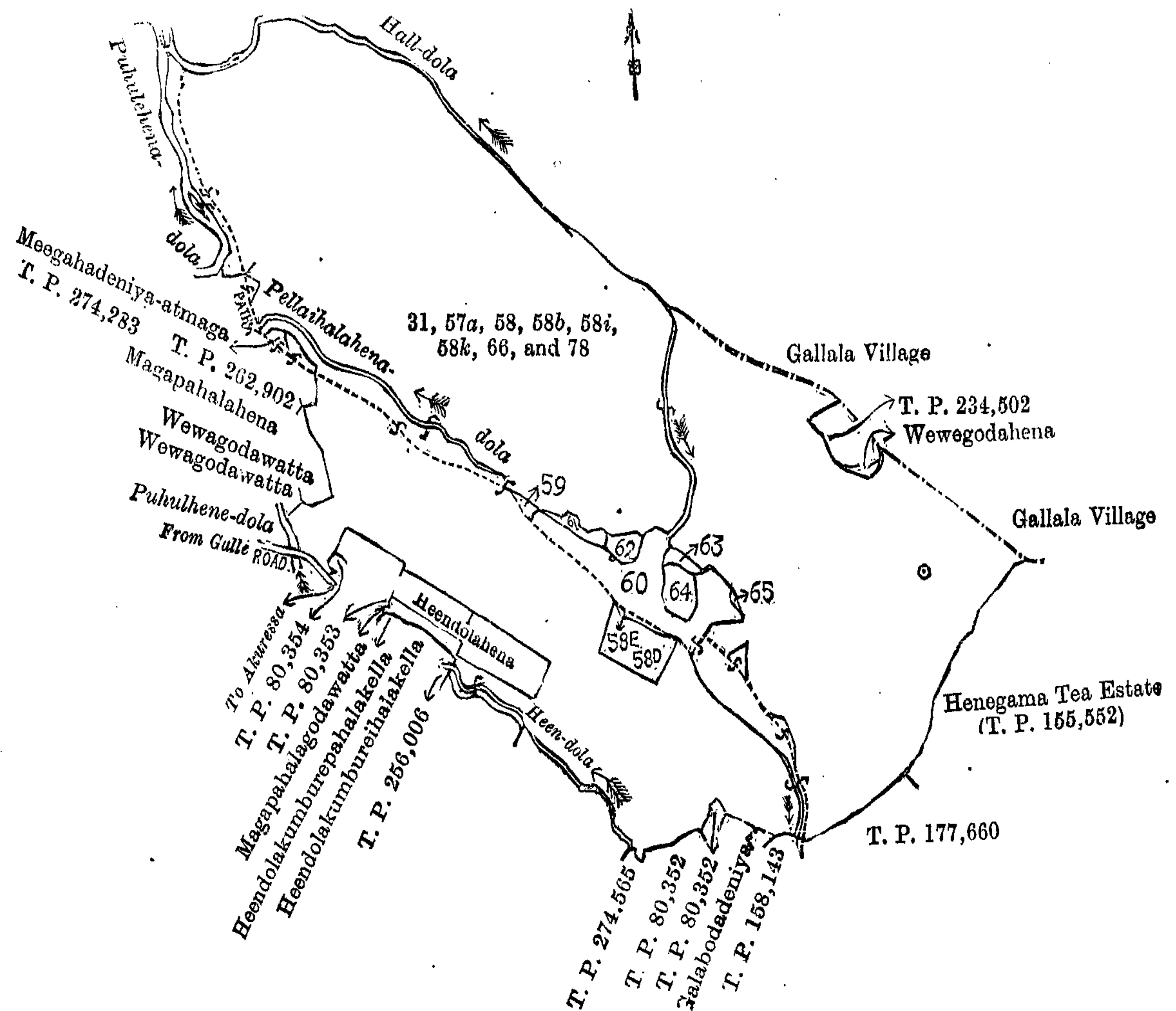
189 1 26

and bounded as follows : on the north by the Hall-dola, the village limit of Gallala, T. P. 234,502, Wewegodahena claimed by P. Don Bastian, the village limit of Gallala ; on the east by the Henegama tea estate (T. P. 155,552), T. P. 177,660 ; on the south by T. P. 158,143, Galabodadeniyahena sold by the Crown, T. Ps. 80,352, 274,565, Heen-dola, T. P. 256,006, Heendolakumbureihalakella claimed by C. Mohammadu Ali and others, Heendolakumburapahalakella claimed by D. Teodoris Goonetilleke, Magapahalagodawatta claimed by Mohammadu Ali and others, T. P. 80,353, Heendolahena sold by the Crown, T. P. 80,354, the road from Galle to Akuressa, the Puhulhena-dola ; on the west by Wewagodawatta claimed by Karagedarahewage Babunhamy, Wewagodawatta sold by the Crown, Magapahalahena sold by the Crown, T. P. 262,902, Meegahadeniya-atmaga sold by the Crown, a path, T. P. 274,283, the Puhulehena-dola.

NOTE.—The following lots lying within the above boundaries are excluded from this order, and their aggregate acreage of 10 acres 3 roods and 7 perches is not included in the acreage of 189 acres 1 rood and 26 perches given above :—

Preliminary plan 558.

Lot.	Name of Land.	Extent, A. R. P.	Lot.	Name of Land.	Extent, A. R. P.
58d	Halgashena	1 3 34	63	Gorakagahakoratuwa (T. P. 274,198)	0 1 0
58e	Do.	0 0 23	64	Gorakagahakoratuwa	1 0 0
59	Halgashenadeniya (T. P. 274,196)	0 0 10	65	Meddekelleowita	0 0 6
60	Halgashenakumbura	6 1 21			
61	Paragahaokanda, &c. (T. P. 274,197)	0 1 18			10 3 7
62	Penidodangahaowita <i>alias</i> Pelagodella (T. P. 274,197)	0 2 15			



Surveyor-General's Office,
Colombo, May 20, 1912.

Scale of 16 Chains to an Inch.

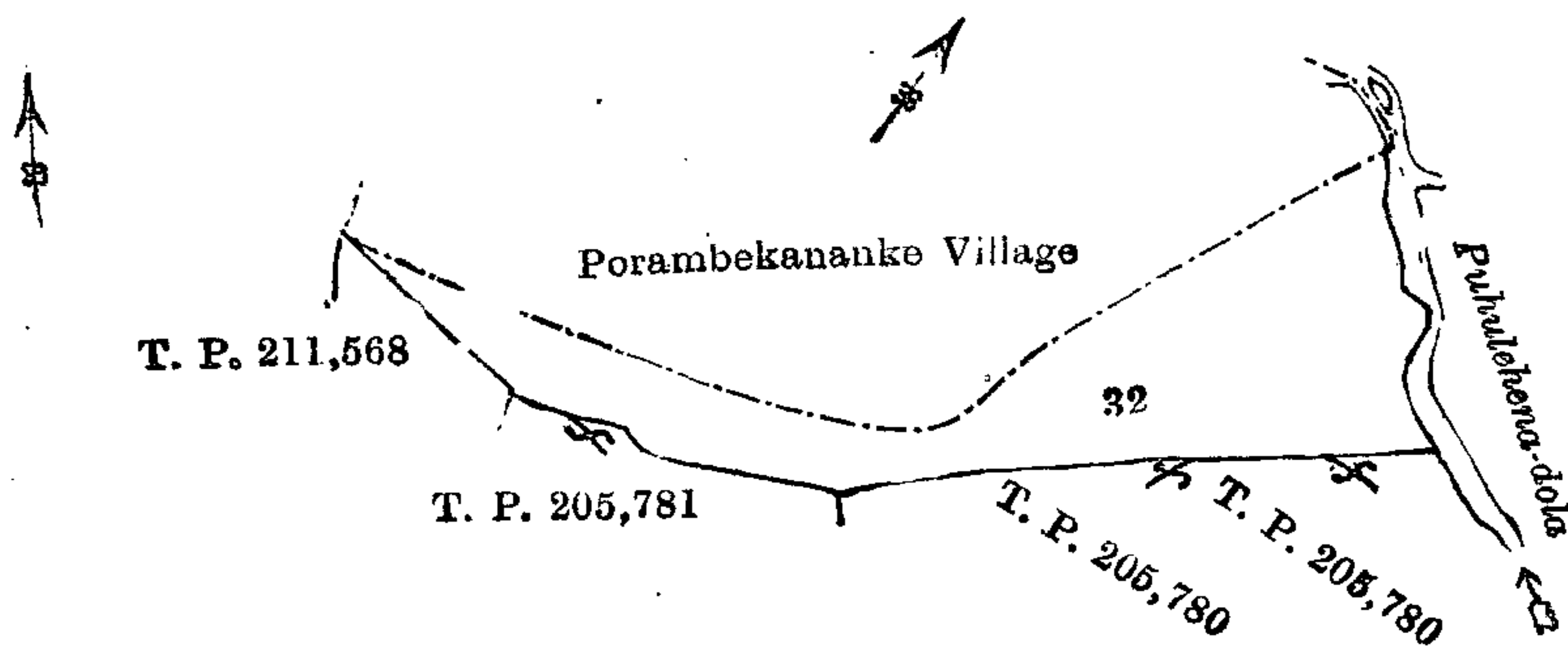
A. H. G. DAWSON,
for Surveyor-General.

IV.—Preliminary plan 558.

Situation : Nimalawa village in Weligam korale of Matara District.

Lot.	Name of Land.	Extent, A. R. P.
32	Puhulhena, Millahena, Werahugashena	5 1 27

and bounded as follows : on the north by the village limit of Porambekananke ; on the east by the Puhulehena-dola ; on the south by T. Ps. 205,780, 205,781 ; on the west by T. P. 211,568.



Surveyor-General's Office,
Colombo, May 20, 1912.

Scale of 8 Chains to an Inch.

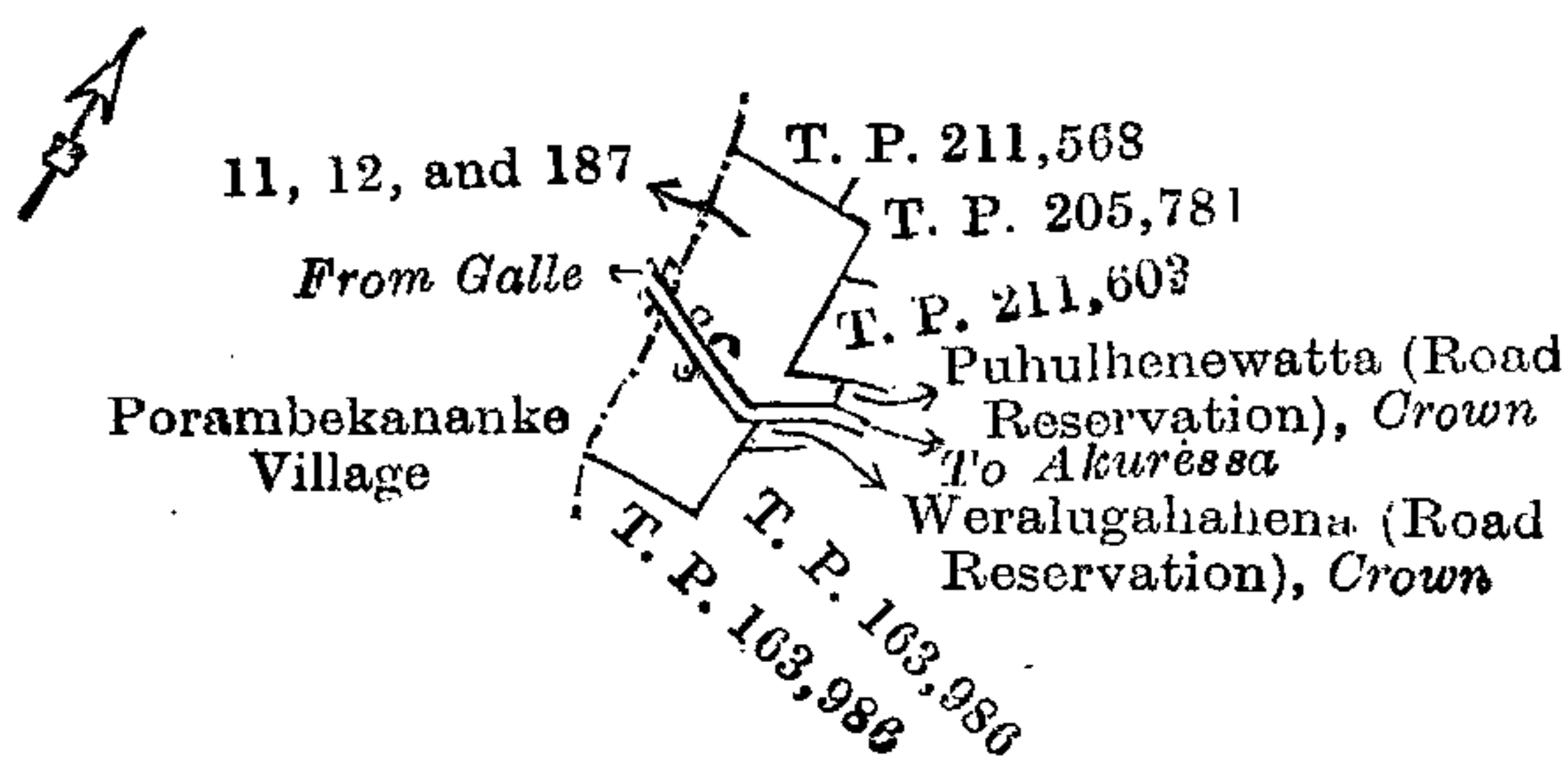
A. H. G. DAWSON,
for Surveyor-General.

V.—Preliminary plan 558.

Situation : Nimalawa village in Weligam korale of Matara District.

Lot.	Name of Land.	Extent, A. R. P.
11	Puhulhena	0 3 27
12	Do.	0 0 7
187	Weralugahahena	0 0 17
		1 0 11

and bounded as follows : on the north by T. Ps. 211,568, 205,781 ; on the east by T. Ps. 205,781 and 211,603, Puhulhenewatta (road reservation) claimed by the Crown, the road from Galle to Akuressa, Weralugahahena (road reservation) claimed by the Crown, T. P. 163,986 ; on the south by T. P. 163,986 ; on the west by the village limit of Porambekananke, the road from Akuressa to Galle.



Surveyor-General's Office,
Colombo, May 20, 1912.

Scale of 8 Chains to an Inch.

A. H. G. DAWSON,
for Surveyor-General.

VI.—Preliminary plan 558.

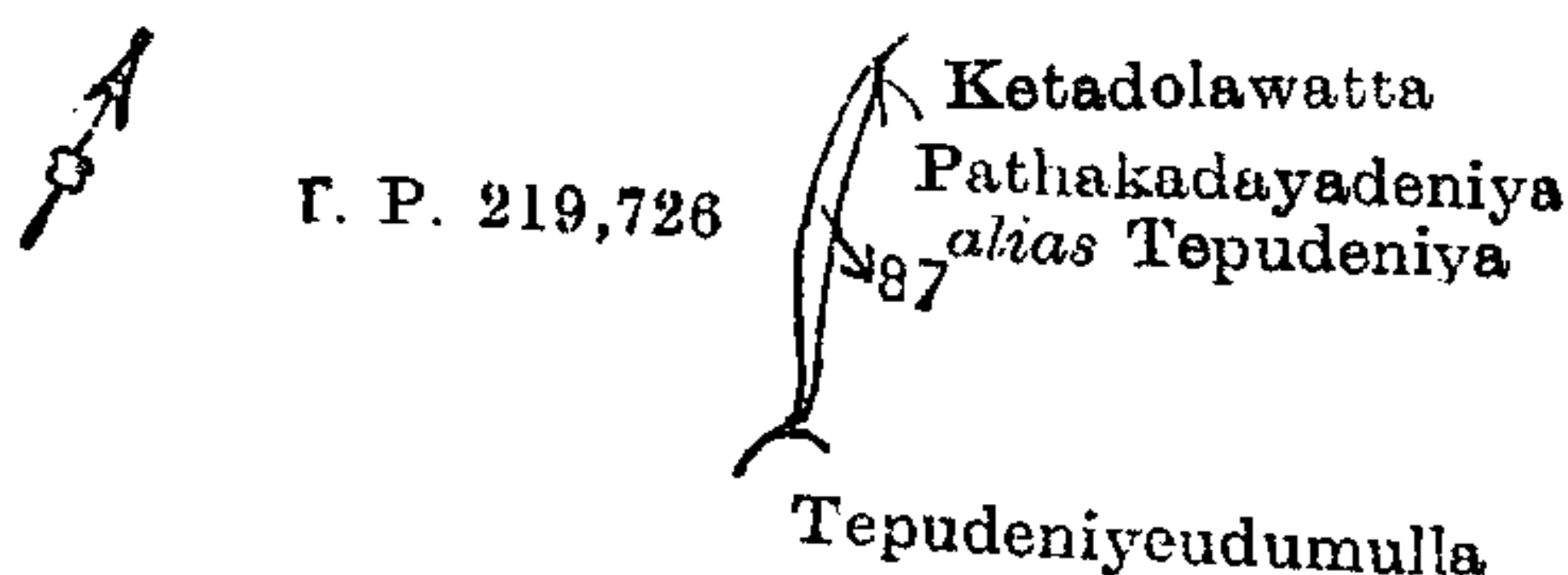
Situation : Nimalawa village in Weligam korale of Matara District.

Lot.	Name of Land.	Extent, A. R. P.
87	Alutkumburehena (road reservation)	0 0 25

and bounded as follows : on the north by T. P. 219,726, Ketadolawatta claimed by S. Don Hendrick ; on the east by Pathakadayaderiya alias Tepudeniya claimed by D. T. Goonatilleke ; on the south by Tepudeniyeudumulla claimed by Vidane Patiranage Kalu Appu ; on the west by T. P. 219,726.

December 14, 1912.

FREDERICK LEWIS,
Special Officer.



Surveyor-General's Office,
Colombo, May 20, 1912.

Scale of 8 Chains to an Inch.

A. H. G. DAWSON,
for Surveyor-General.

Hambantota S. O. No. 888.

Order under Section 2 of "The Waste Lands Ordinances of 1897, 1899, 1900, and 1903,"
declaring Lands to be Crown Property.

In the matter of the lands commonly called or known as Dambagahawalawela (tank), Dambagahawalawewa (spill of tank), Pattiyepolamukalana, &c., situate in the village of Udayala, in the West Giruwa pattu of the Hambantota District, in the Southern Province, and of "The Waste Lands Ordinances of 1897, 1899, 1900, and 1903."

THE notice required by section 1 of "The Waste Lands Ordinances of 1897, 1899, 1900, and 1903," having been duly published in manner prescribed by that section in respect of the above-named lands (*vide* Notice No. 3,885), and no claim having been made to the said lands or to any interest therein within the period of three months from the date specified in the said notice, I, John Murray Davies, Special Officer appointed under section 28 of the said Ordinances, under and by virtue of the powers vested in me in that behalf by section 2 of the said Ordinances, do hereby, on December 30, 1912, order and declare that the said lands, as more fully described herein below, situate in the village of Udayala, in the West Giruwa pattu of the Hambantota District, in the Southern Province, and shown as lots 29, 29a, 51, 52, 53, 54, 55a in preliminary plan 250, and in the annexed diagrams, and containing in extent 55 acres 1 rood and 18 perches, are the property of the Crown.

Description of the Lands referred to.

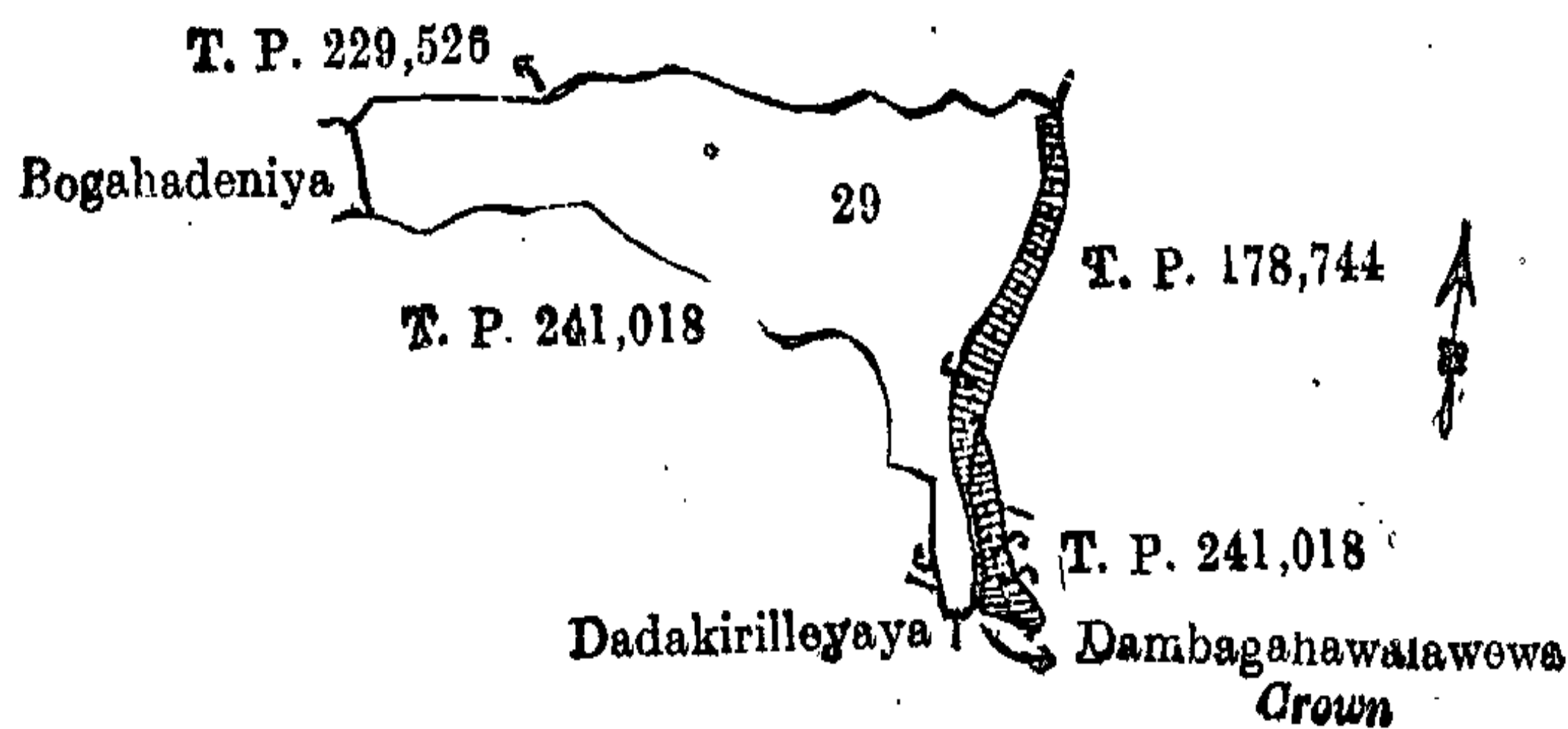
The following lots situated in the village of Udayala, in the West Giruwa pattu of the Hambantota District, in the Southern Province, as described in the annexed diagrams:—

I.—Preliminary plan 250.

Situation: Udayala village in West Giruwa pattu of Hambantota District.

Lot.	Name of Land.	Extent, A. R. P.
29	Dambagahawalawewa (tank)	4 0 21

and bounded as follows: on the north by T. P. 229,526; on the east by T. Ps. 178,744 and 241,018; on the south by Dambagahawalawewa to be declared the property of the Crown under the Waste Lands Ordinances, Dadakirilleyyaya claimed by Kahagal Vihare, T. P. 241,018; on the west by Bogahadeniya claimed by the Pansala.



Surveyor-General's Office,
Colombo, September 1, 1910.

Scale of 8 Chains to an Inch.

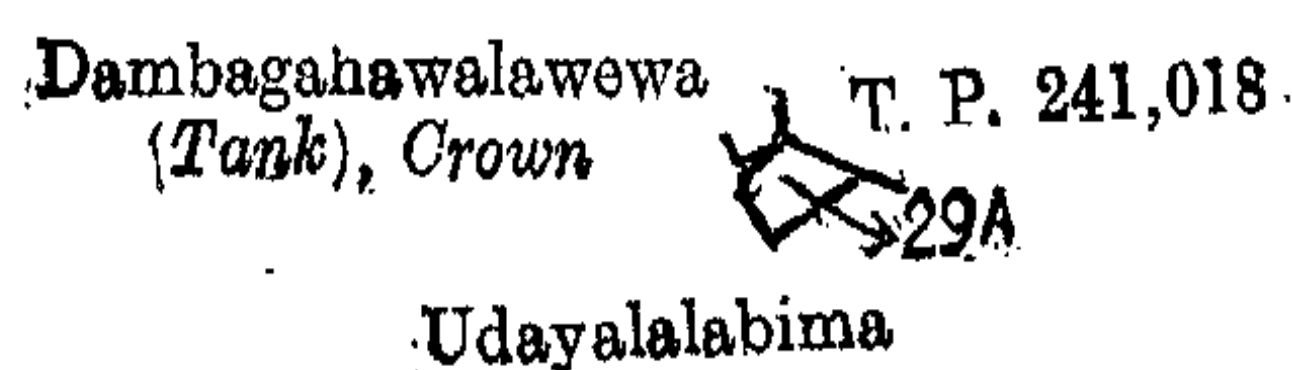
J. B. M. RIDOUT,
for Acting Surveyor-General.

II.—Preliminary plan 250.

Situation: Udayala village in West Giruwa pattu of Hambantota District.

Lot.	Name of Land.	Extent, A. R. P.
29a	Dambagahawalawewa (spill of tank)	0 0 16

and bounded as follows: on the north by T. P. 241,018; on the east and south by Udayalalebima claimed by Kasagal Vihare; on the west by Dambagahawalawewa (tank) belonging to the Crown.



Surveyor-General's Office,
Colombo, November 21, 1912.

Scale of 8 Chains to an Inch.

A. H. G. DAWSON,
for Surveyor-General.

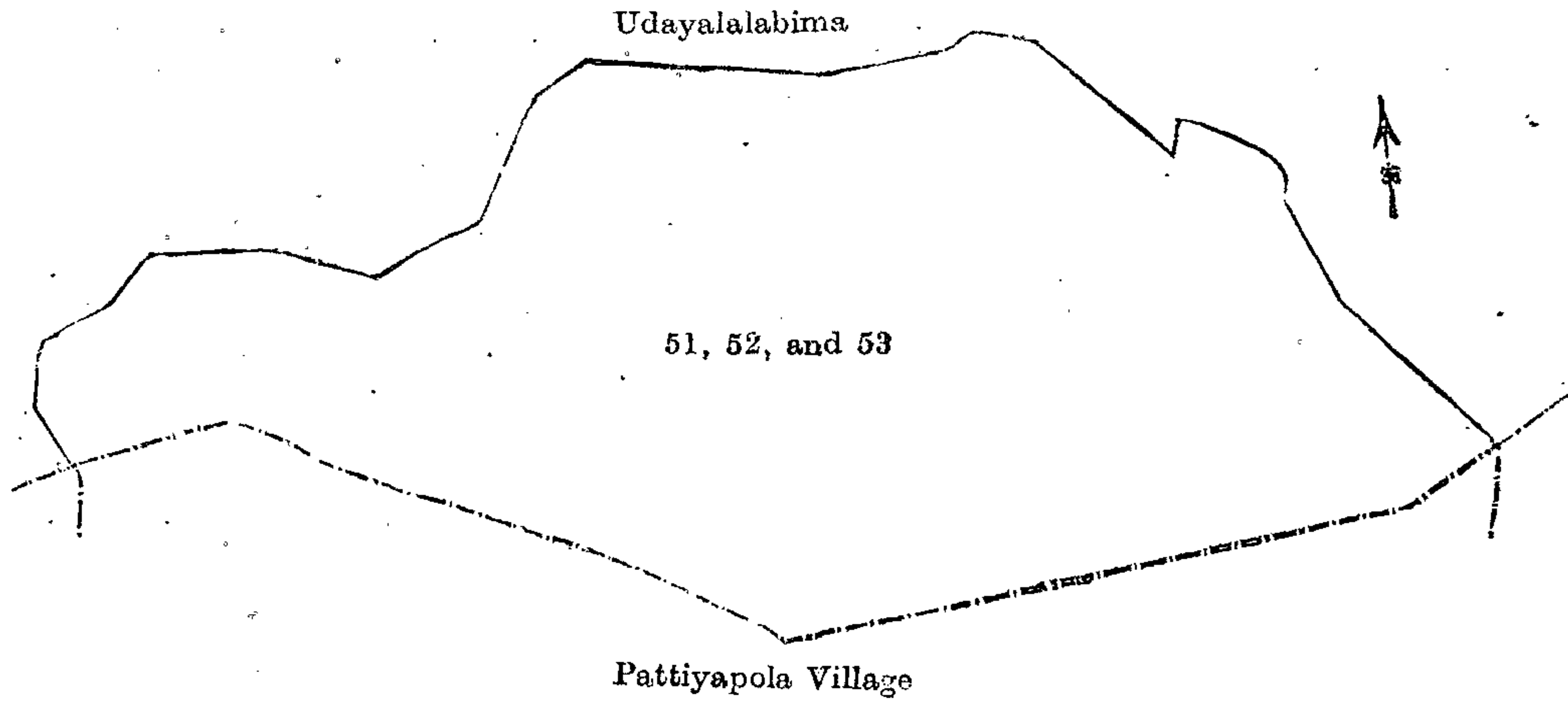
III.—Preliminary plan 250.

Situation: Udayala village in West Giruwa pattu of Hambantota District.

Lot.	Name of Land.	Extent, A. R. P.
51	Pattiyepolamukalana	37 3 11
52	Palugahawala (water-hole)	0 0 6
53	Weliarewewa (tank and bund)	0 1 25

38 1 2

and bounded as follows: on the north and east by Udayalalebima claimed by Kasagal Vihare; on the south by the village limit of Pattiyapola; on the west by Udayalalebima claimed by Kasagal Vihare.



Surveyor-General's Office,
Colombo, November 21, 1912.

Scale of 8 Chains to an Inch.

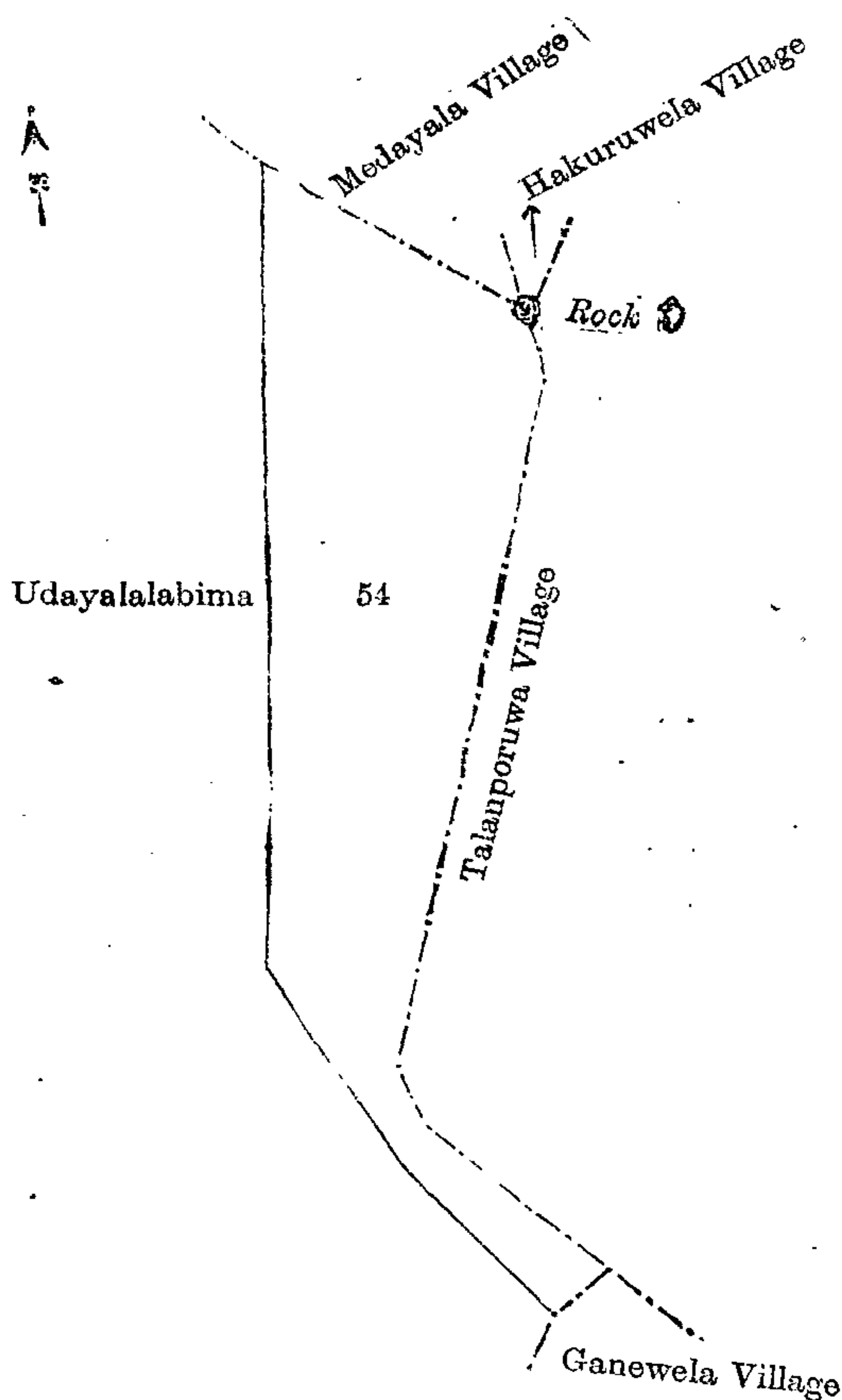
A. H. G. DAWSON,
for Surveyor-General.

IV.—Preliminary plan 250.

Situation : Udayala village in West Giruwa pattu of Hambantota District.

Lot.	Name of Land.	Extent, A. R. P.
54	Kaluwagalayayakella	12 3 12

and bounded as follows : on the north by the village limit of Medayala, the village limit of Hakuruwela ; on the east by the village limit of Talanporuwa ; on the south by the village limit Ganewela, Udayalalebima claimed by Kasagal Vihare ; on the west by Udayalalebima claimed by Kasagal Vihare.



Surveyor-General's Office,
Colombo, November 21, 1912

Scale of 8 Chains to an Inch.

A. H. G. DAWSON,
for Surveyor-General.

V.—Preliminary plan 250.

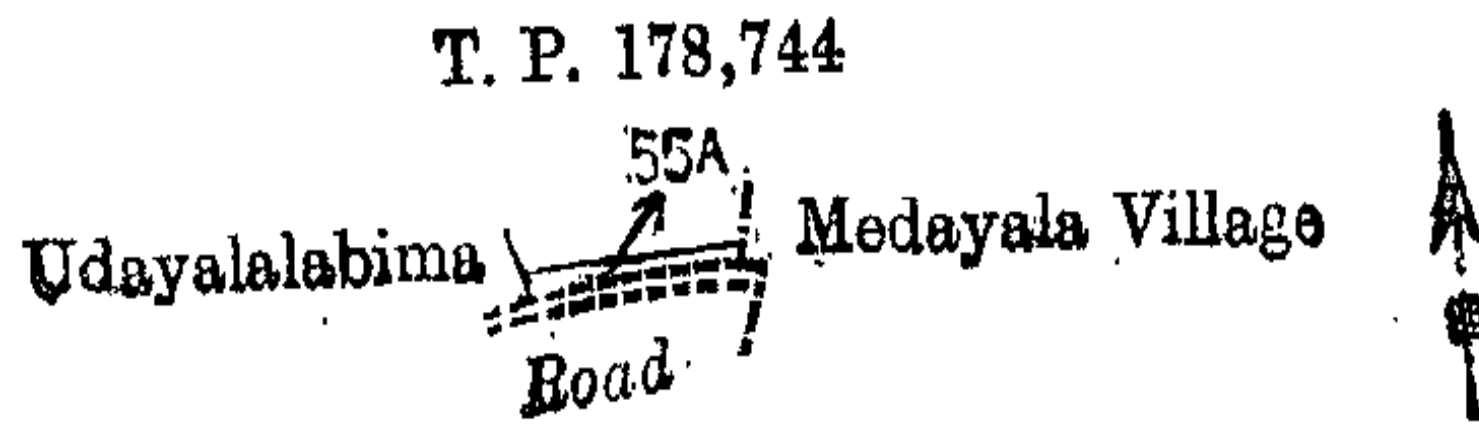
Situation : Udayala village in West Giruwa pattu of Hambantota District.

Lot.	Name of Land.	Extent, A. R. P.
55a	Dambagahawalaiturukarapukella (road reservation)	0 0 7

and bounded as follows : on the north by T. P. 178,744 ; on the east by the village limit of Medayala ; on the south by a road ; on the west by Udayalalebima claimed by Kasagal Vihare.

December 30, 1912.

J. M. DAVIES,
Special Officer.



Surveyor-General's Office,
Colombo, November 21, 1912.

Scale of 8 Chains to an Inch.

A. H. G. DAWSON,
for Surveyor-General.

Hambantota S. O. No. 889.

**Order under Section 2 of "The Waste Lands Ordinances of 1897, 1899, 1900, and 1903,"
declaring Lands to be Crown Property.**

In the matter of the lands commonly called or known as Gurupokunewewa, Medakandiyewewa, Gurupokunelewaya, and Kunukallilewaya, situate in the village of Gurupokuna, in the West Giruwa pattu of the Hambantota District, in the Southern Province, and of "The Waste Lands Ordinances of 1897, 1899, 1900, and 1903."

THE notice required by section 1 of "The Waste Lands Ordinances of 1897, 1899, 1900, and 1903," having been duly published in manner prescribed by that section in respect of the above-named lands (*vide* Notice No. 4,035), and no claim having been made to the said lands or to any interest therein within the period of three months from the date specified in the said notice, I, Walter Ernest Wait, Special Officer appointed under section 28 of the said Ordinances, under and by virtue of the powers vested in me in that behalf by section 2 of the said Ordinances, do hereby on December 11, 1912, order and declare that the said lands, as more fully described herein below, situate in the village of Gurupokuna, in the West Giruwa pattu of the Hambantota District, in the Southern Province, and shown as lots 15, 16, 37, and 45 in preliminary plan 327 and in the annexed diagrams, and containing in extent 133 acres and 31 perches, are the property of the Crown.

Description of the Lands referred to.

The following lots situated in the village of Gurupokuna, in the West Giruwa pattu of the Hambantota District, in the Southern Province, as described in the annexed diagrams:—

I.—Preliminary plan 327.

Situation: Gurupokuna village in West Giruwa pattu of Hambantota District.

Lot.	Name of Land.	Extent, A. R. P.
15 ..	Gurupokunewewa	0 3 17
16 ..	Medakandiyewewa	2 0 28
37 ..	Gurupokunelewaya	7 2 8
		10 2 13

and bounded as follows: on the north by the Patahewatigayaya (private) and the village limit of Bata-ata; on the east by the village limit of Bata-ata, (the boundary of East Giruwa pattu), Kalapueliya (private); on the south by Walawwewatta (private), Suriyagahawatta (private), Ahugahawatta (private), Suriyagahawatta (private); on the west by Lunuveraniyagahawatta (private), a road, Pansalewatta (private), Kanatta (private).



Surveyor-General's Office,
Colombo, November 26, 1912.

Scale of 8 Chains to an Inch.

A. H. G. DAWSON,
for Surveyor-General.

II.—Preliminary plan 327.

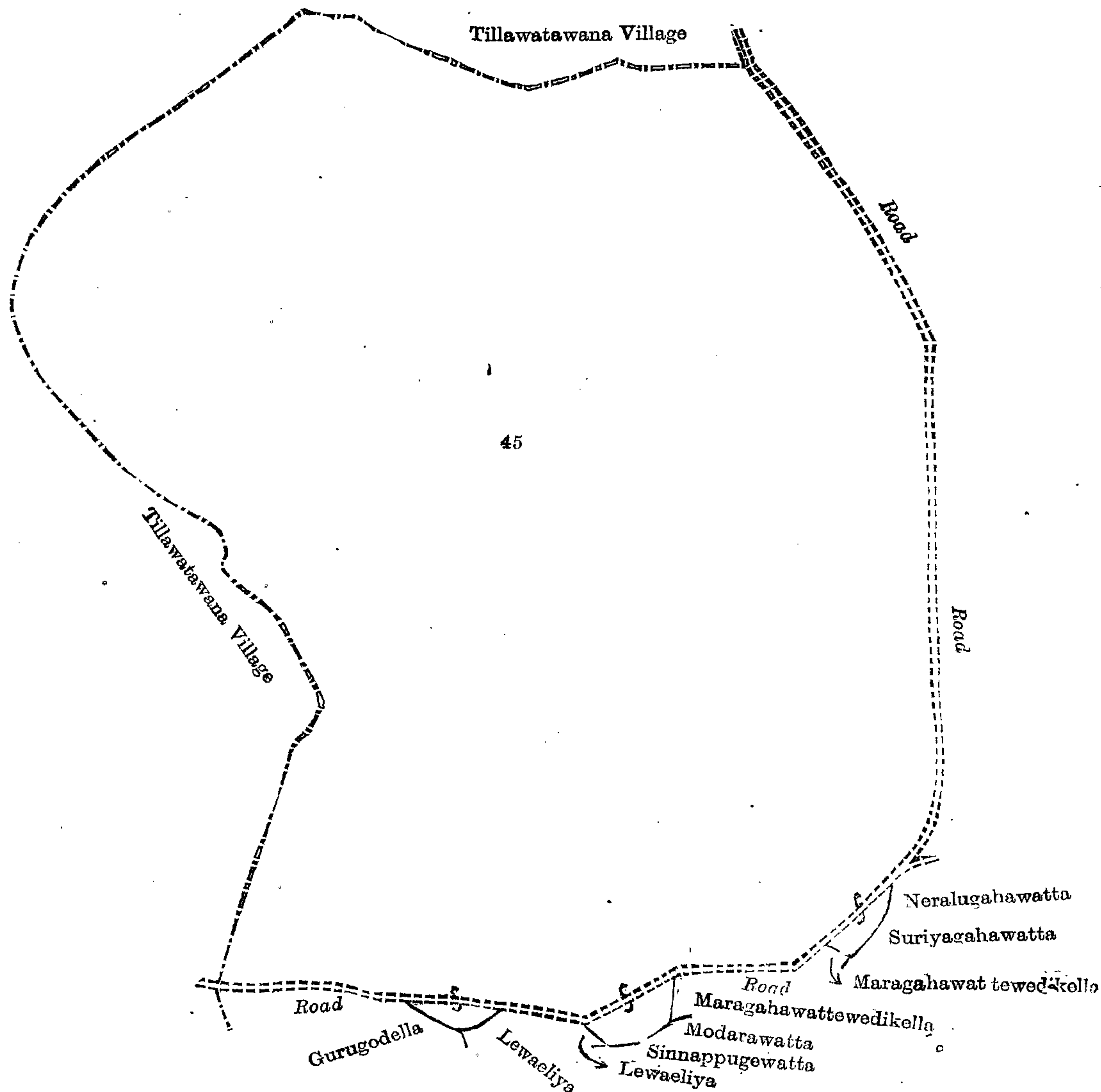
Situation: Gurupokuna village in West Giruwa pattu of Hambantota District.

Lot.	Name of Land.	Extent, A. R. P.
45 ..	Kunukallilewaya	122 2 18

and bounded as follows: on the north by the village limit of Tillawatawana; on the east by a road; on the south by Neralugahawatta (private), Suriyagahawatta (private), Maragahawattawedikella (private), a road, Maragahawattawedikella (private), Modarawatta (private), Sinnappugewatta (private), Lewaeliya (private), road, Lewaeliya (private), Gurugodella (private), a road; on the west by the village limit of Tillawatawana.

December 11, 1912.

W. E. WATT,
Special Officer.



Scale of 8 Chains to an Inch.

Surveyor-General's Office,
Colombo, November 26, 1912.

A. H. G. DAWSON,
for Surveyor-General.

Kurunegala S. O. No. 515.

Order under Section 4, Sub-section (1), of "The Waste Lands Ordinances of 1897, 1899, 1900, and 1903."

In the matter of the lands commonly called or known as Halugamakanda, Hukiyanagalamukalana, Moragahawalamukalana, Potukele, situate in the village of Halugama, in the Tiragandahaye korale of the Weudawili hatpattu of the Kurunegala District, in the North-Western Province, and of "The Waste Lands Ordinances of 1897, 1899, 1900, and 1903."

WHEREAS in pursuance of section 1 of the said Ordinances it was duly declared and notified on March 17, 1911, that if no claim to the lands commonly called or known as Halugamakanda, Hukiyanagalamukalana, Moragahawalamukalana, Potukele, situate in the village of Halugama, in the Tiragandahaye korale in the Weudawili hatpattu of the Kurunegala District, in the North-Western Province, containing in extent 42 acres and 26 perches and shown as lots 18, 26, 28, and 29 in preliminary plan 1,464, and in the annexed diagrams, was made to John Murray Davies, Special Officer appointed under section 28 of the said Ordinances, within the period of three months from the date specified in the said notice, such lands would be declared the property of the Crown, and dealt with on account of the Crown (*vide* Notice No. 4,018):

And whereas Henry de Sanctis, Superintendent of Patheragala estate on behalf of the Rajawella Produce Company, Limited, made claim thereto, and I, John Murray Davies, Special Officer appointed under section 28 of the said Ordinances, made due inquiry into such claim, and whereas the said claimant and I, with the consent of His Excellency the Governor, came to an agreement in writing dated October 26, 1912, concerning the said lands, under section 4, sub-section (1), of the said Ordinances, whereby it was agreed that the Rajawella Produce Company, Limited, should be declared the purchasers of the said lands upon payment by Henry de Sanctis, in his capacity as Superintendent of Patheragala estate, on or before January 24, 1913, to the Settlement Officer, of a sum of Six hundred and Seventy-four Rupees and Sixty Cents (Rs. 674.60) only, as the purchase amount of the said lands, and whereas the said amount has been duly paid by the said Henry de Sanctis, the Rajawella Produce Company, Limited, is hereby, in pursuance of the agreement aforementioned, declared to be the purchasers of the said lands, as more fully described herein below.

Description of the Lands referred to.

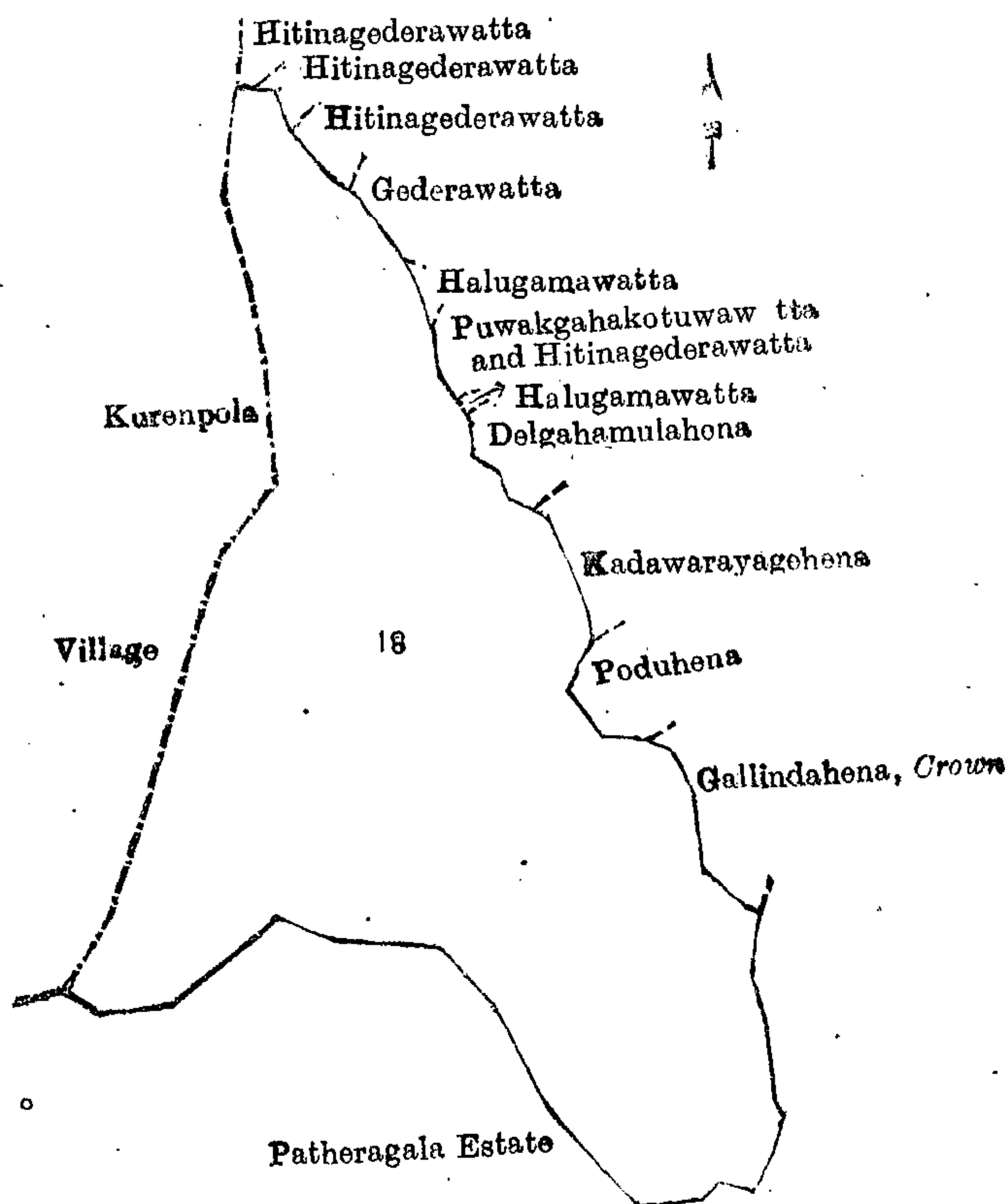
The following lots situated in the village of Halugama, in the Tiragandahaye korale of the Weudawili hatpattu of the Kurunegala District, in the North-Western Province, as described in the annexed diagrams :—

I.—Preliminary plan 1,464.

Situation : Halugama village in Tiragandahaye korale of Kurunegala District.

Lot.	Name of Land.	Extent, A. R. P.
18	Halugamakanda	25 1 29

and bounded as follows: on the north by Hitinagedarawatta claimed by Diwunugalge Ukkuwa, Hitinagedarawatta claimed by Diwunugalge Abadda and another, Hitinagedarawatta claimed by Diwunugalpedige Jane, Gedarawatta claimed by Diwunugalge Horatala; on the east by Halugamawatta claimed by Diwunugalge Ukkuwa, Puwakgahakotuwewatta and Hitinagedarawatta claimed by Diwunugalge Ukkuwa and others, Halugamawatta claimed by Diwunugalge Ukkuwa, Delgahamulahena claimed by Diwunugalge Ukkuwa, Kadawarayagehena claimed by Diwunugalge Mohotha, Poduhena claimed by Diwunugalge Themotheus and D. Joseph, Gallindahena claimed by the Crown, Patheragala estate claimed by Cooper, Cooper, & Johnson; on the south by Patheragala estate claimed by Cooper, Cooper, & Johnson; on the west by the village limit of Kurenepola.



Surveyor-General's Office,
Colombo, January 9, 1911.

Scale of 8 Chains to an Inch.

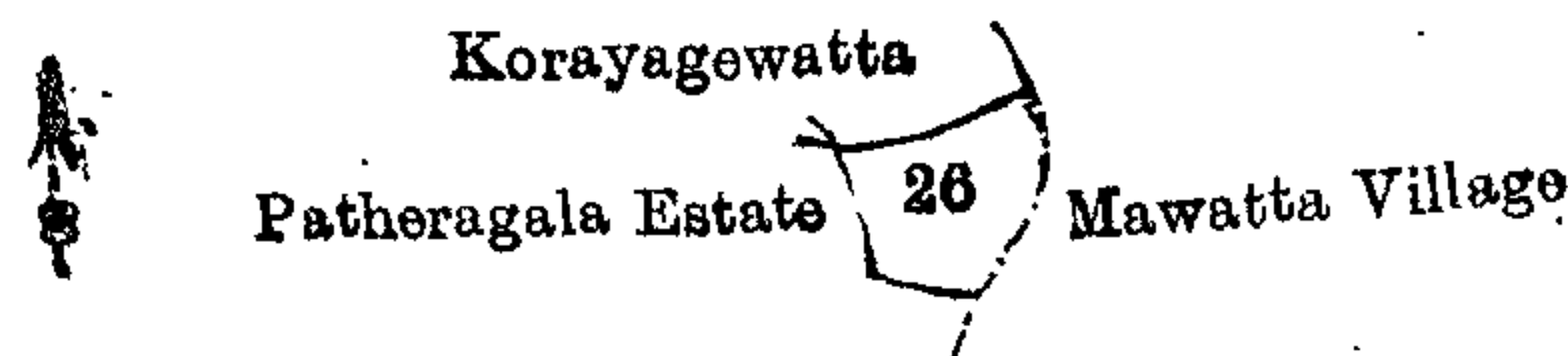
A. H. G. DAWSON,
for Surveyor-General.

II.—Preliminary plan 1,464.

Situation : Halugama village in Tiragandahaye korale of Kurunegala District.

Lot.	Name of Land.	Extent, A. R. P.
26	Hukiyanagalamukalana	0 2 4

and bounded as follows: on the north by Korayagewatta claimed by John Elandara; on the east by the village limit of Mawatta; on the south and west by Patheragala estate claimed by Cooper, Cooper, & Johnson.



Surveyor-General's Office,
Colombo, January 9, 1911.

Scale of 8 Chains to an Inch.

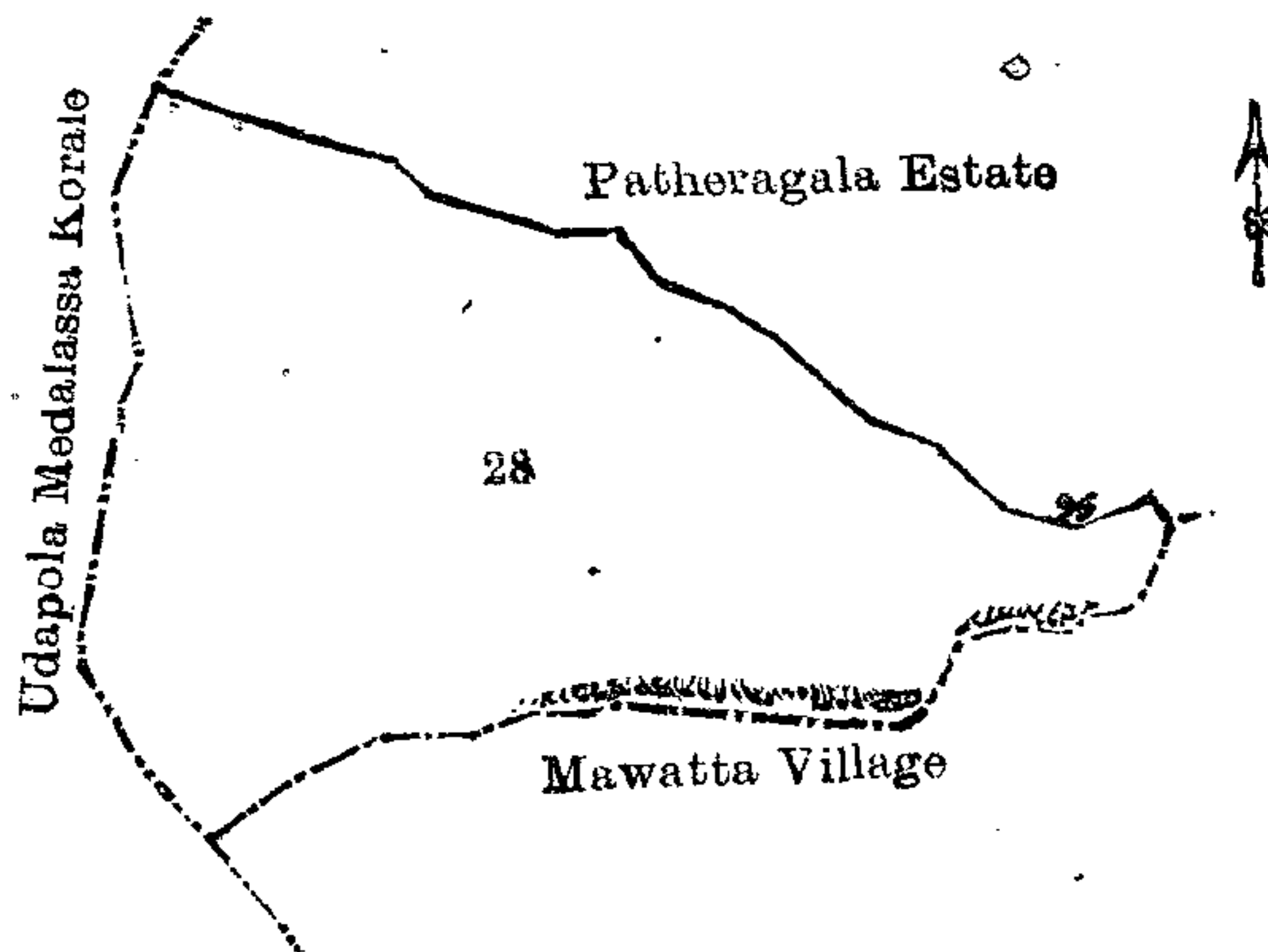
A. H. G. DAWSON,
for Surveyor-General.

III.—Preliminary plan 1,464.

Situation : Halugama village in Tiragandahaye korale of Kurunegala District.

Lot.	Name of Land.	Extent, A. R. P.
28	Moragahawalamukalana	12 2 27

and bounded as follows: on the north by Patheragala estate claimed by Cooper, Cooper, & Johnson; on the east and south by the village limit of Mawatta; on the west by the boundary of the Udapolamedalassa korale.



Surveyor-General's Office,
Colombo, January 9, 1911.

Scale of 8 Chains to an Inch.

A. H. G. DAWSON,
for Surveyor-General.

IV.—Preliminary plan 1,464.

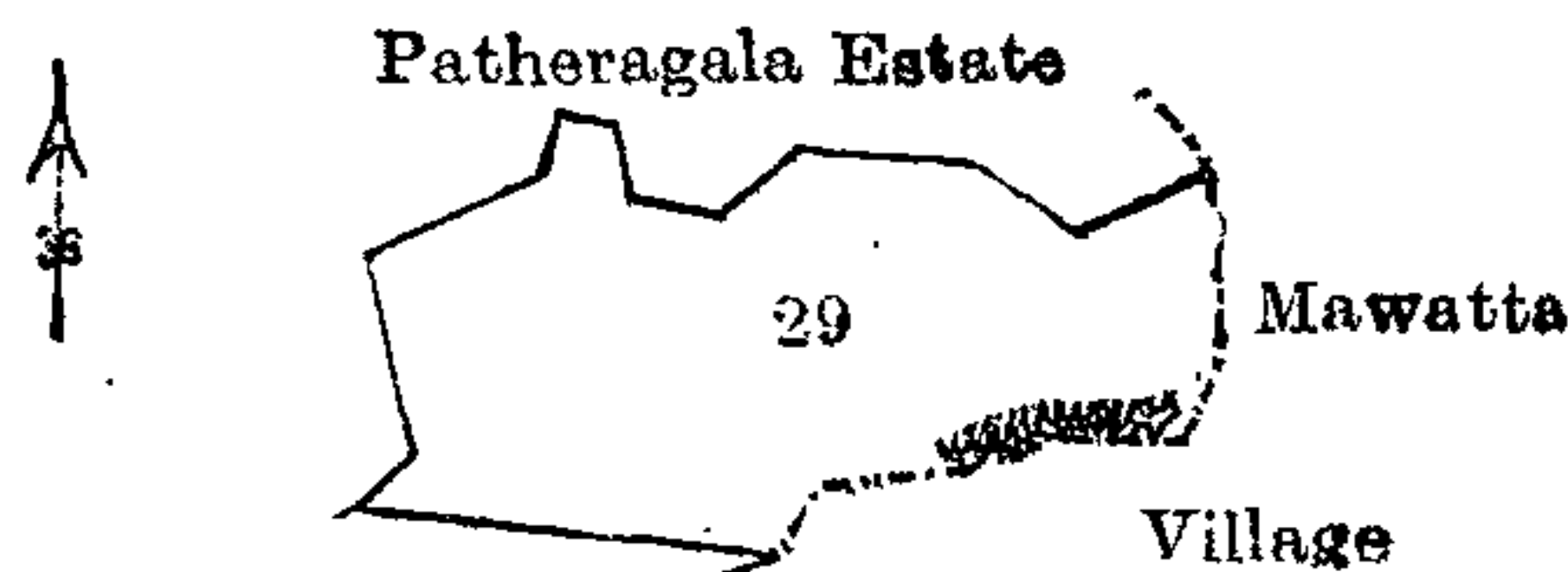
Situation : Halugama village in Tiragandahaye korale of Kurunegala District.

Lot.	Name of Land.	Extent, A. R. P.
29	Potukela	3 2 6

and bounded as follows : on the north by Patheragala estate claimed by Cooper, Cooper, & Johnson ; on the east by the village limit of Mawatta ; on the south by the village limit of Mawatta, Patheragala estate claimed by Cooper, Cooper, & Johnson ; on the west by Patheragala estate claimed by Cooper, Cooper, & Johnson.

November 29, 1912.

J. M. DAVIES,
Special Officer.



Surveyor-General's Office,
Colombo, January 9, 1911.

Scale of 8 Chains to an Inch.

A. H. G. DAWSON,
for Surveyor-General.

Kurunegala S. O. No. 516.

Order under Section 2 of "The Waste Lands Ordinances of 1897, 1899, 1900, and 1903,"
declaring Lands to be Crown Property.

In the matter of the lands commonly called or known as Talagahamulahena, Edandekumburepillewa, situate in the village of Diyadora, in the Mayurawati korale of the Dambadeni hatpattu of the Kurunegala District, in the North-Western Province, and of "The Waste Lands Ordinances of 1897, 1899, 1900, and 1903."

THE notice required by section 1 of "The Waste Lands Ordinances of 1897, 1899, 1900, and 1903," having been duly published in manner prescribed by that section in respect of the above-named lands (*vide* Notice No. 4,434); and no claim having been made to the said lands or to any interest therein within the period of three months from the date specified in the said notice, I, John Murray Davies, Special Officer appointed under section 28 of the said Ordinances, under and by virtue of the powers vested in me in that behalf by section 2 of the said Ordinances, do hereby on December 11, 1912, order and declare that the said lands, as more fully described herein below, situate in the village of Diyadora, in the Mayurawati korale of the Dambadeni hatpattu of the Kurunegala District, in the North-Western Province, and shown as lots 43g and 51b in preliminary plan 928, and in the annexed diagrams, and containing in extent 4 acres and 10 perches, are the property of the Crown.

Description of the Lands referred to.

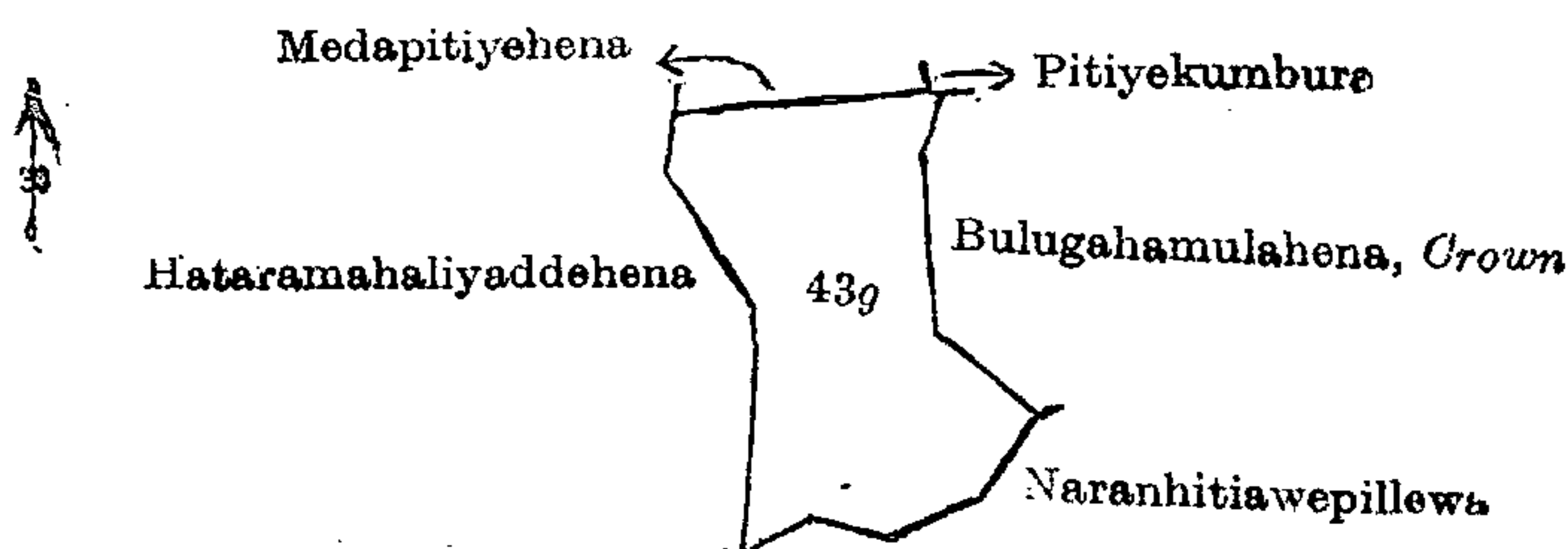
The following lots situated in the village of Diyadora, in the Mayurawati korale of the Dambadeni hatpattu of the Kurunegala District, in the North-Western Province, as described in the annexed diagrams :—

I.—Preliminary plan 928.

Situation : Diyadora village in Mayurawati korale of Kurunegala District.

Lot.	Name of Land.	Extent, A. R. P.
43g	Talagahamulahena	3 1 14

and bounded as follows : on the north by Medapitihena sold by the Crown, Pitihyumbura claimed by Ranhotipedi-durayalage Kiriya ; on the east by Bulugahamulahena claimed by the Crown ; on the south by Naranhitawepillewa sold by the Crown ; on the west by Hataramahaliyaddehena sold by the Crown.



Surveyor-General's Office,
Colombo, May 7, 1912.

Scale of 8 Chains to an Inch.

A. H. G. DAWSON,
for Surveyor-General.

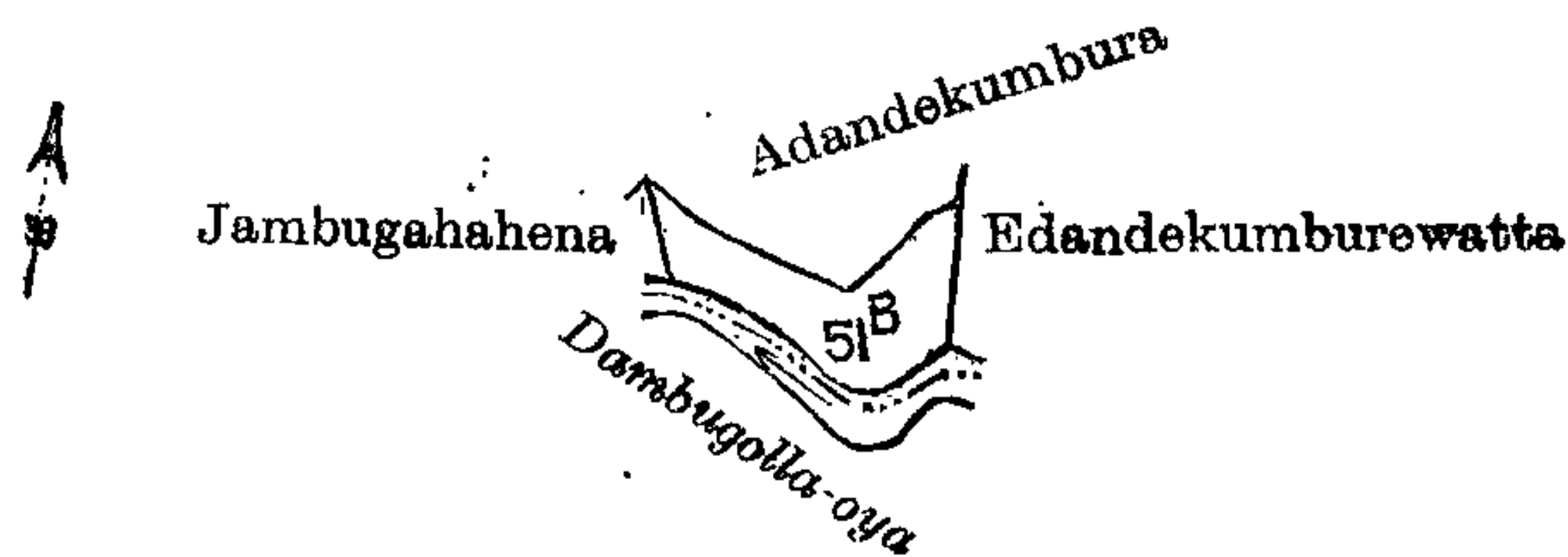
c II.—Preliminary plan 928.

Situation : Diyadora village in Mayurawati korale of Kurunegala District.

Lot.	Name of Land.	Extent, A. R. P.
51b	Edandekumburepillewa	0 2 36

and bounded as follows : on the north by Edandekumbura claimed by Ranhotipedidurayalage Ukkuwa Maruduraya; on the east by Edandekumburewatta claimed by Rajapakse P. D. Kekuluwa and others ; on the south by Dambugolla-oya ; on the west by Jambugahahena sold by the Crown.

December 11, 1912.

J. M. DAVIES,
Special Officer.Surveyor-General's Office,
Colombo, May 7, 1912.

Scale of 8 Chains to an Inch.

A. H. G. DAWSON,
for Surveyor-General.

Kurunegala S. O. No. 517.

Order under Section 2 of "The Waste Lands Ordinances of 1897, 1899, 1900, and 1903,"
declaring Lands to be Crown Property.

In the matter of the lands commonly called or known as Para (path), Paragaha-amuna, ela (stream), situate in the village of Bogomuwa, in the Mahagalboda Egoda korale of the Hiriyala hatpattu of the Kurunegala District, in the North-Western Province, and of "The Waste Lands Ordinances of 1897, 1899, 1900, and 1903."

THE notice required by section 1 of "The Waste Lands Ordinances of 1897, 1899, 1900, and 1903," having been duly published in manner prescribed by that section in respect of the above-named lands (*vide* Notice No. 4,511), and no claim having been made to the said lands or to any interest therein within the period of three months from the date specified in the said notice, I, John Murray Davies, Special Officer appointed under section 28 of the said Ordinances, under and by virtue of the powers vested in me in that behalf by section 2 of the said Ordinances, do hereby, on December 12, 1912, order and declare that the said lands, as more fully described herein below, situate in the village of Bogomuwa, in the Mahagalboda Egoda korale of the Hiriyala hatpattu of the Kurunegala District, in the North-Western Province, and shown as lots V 887a, V 887c, Y 887b, Y 887h, Y 887i in preliminary plan 1,941, and in the annexed diagrams, and containing in extent 1 rood and 24 perches, are the property of the Crown.

Description of the Lands referred to.

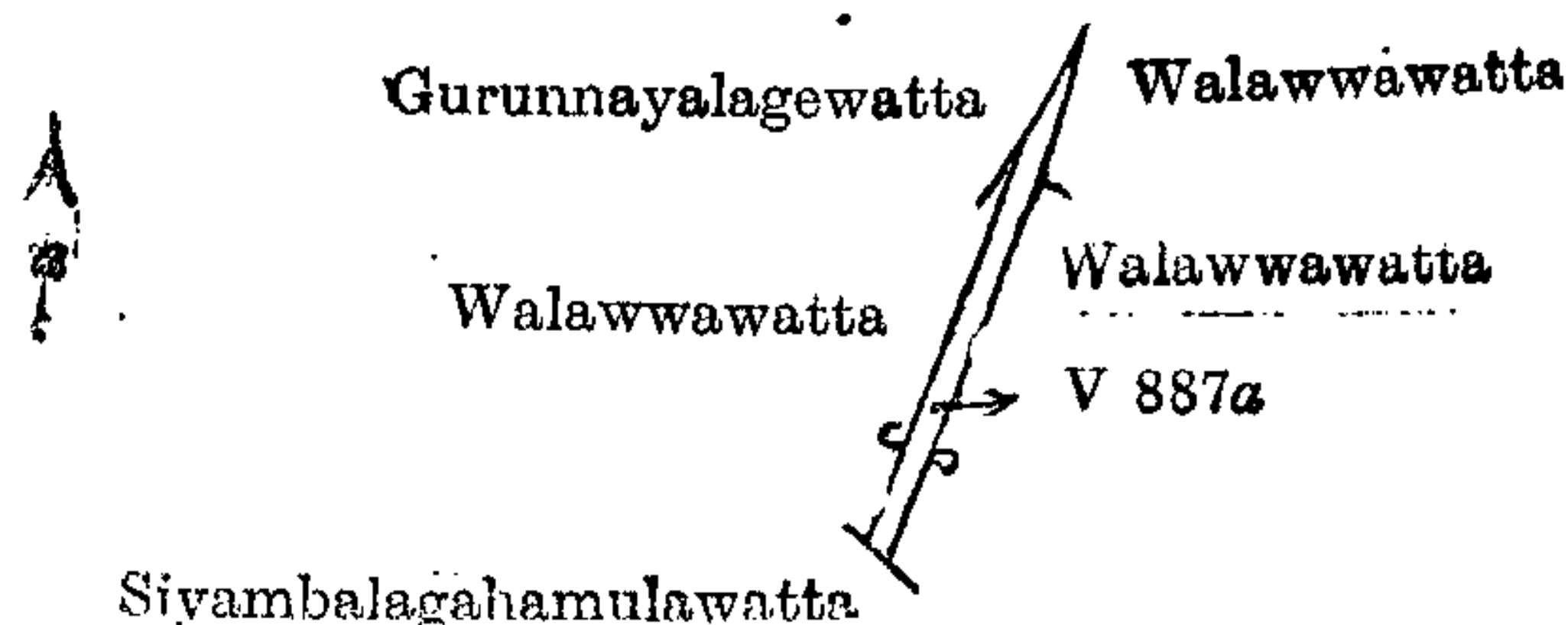
The following lots situated in the village of Bogomuwa, in the Mahagalboda Egoda korale of the Hiriyala hatpattu of the Kurunegala District, in the North-Western Province, as described in the annexed diagrams :—

I.—Preliminary plan 1,941.

Situation : Bogomuwa village in Mahagalboda Egoda korale of Kurunegala District.

Lot.	Name of Land.	Extent, A. R. P.
V 887a	Para (path)	0 0 13

and bounded as follows : on the north by Gurunnahalagewatta (private) ; on the east by Walawwawatta claimed by Tennakon Mudiyansele Ukku Amma ; on the south by Siyambalagahamulawatta (private) ; on the west by Walawwawatta claimed by Tennakon Mudiyansele Ukku Amma.

Surveyor-General's Office,
Colombo, July 1, 1912.

Scale of 4 Chains to an Inch.

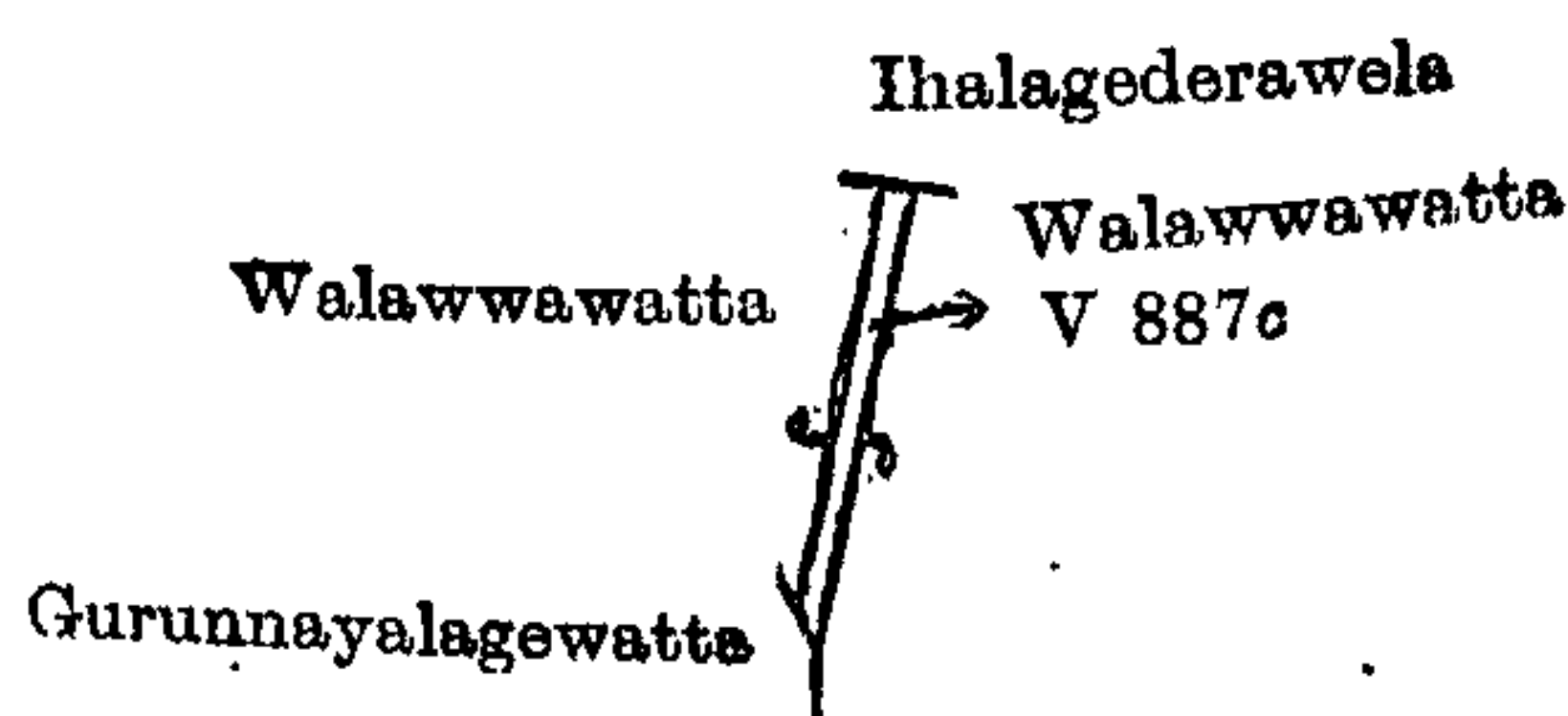
A. J. WICKWAR,
for Surveyor-General.

II.—Preliminary plan 1,941.

Situation : Bogomuwa village in Mahagalboda Egoda korale of Kurunegala District.

Lot.	Name of Land.	Extent, A. R. P.
V 887c	Para (path)	0 0 6

and bounded as follows : on the north by Ihalagedarawela (private) ; on the east by Walawwawatta claimed by Tennakon Mudiyansele Ukku Amma ; on the south by Gurunnahalagewatta (private) ; on the west by Walawwawatta claimed by Tennakon Mudiyansele Ukku Amma.

Surveyor-General's Office,
Colombo, July 1, 1912.

Scale of 4 Chains to an Inch.

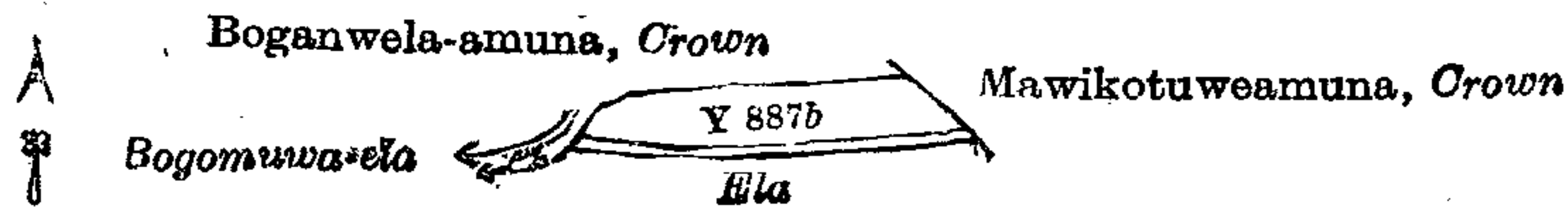
A. J. WICKWAR,
for Surveyor-General.

III.—Preliminary plan 1,941.

Situation: Bogomuwa village in Mahagalboda Egoda korale of Kurunegala District.

Lot.	Name of Land.	Extent, A. R. P.
Y 887b	Paragaha-amuna	0 0 37

and bounded as follows: on the north by Boganwela-amuna declared to be Crown property under the Waste Lands Ordinances; on the east by Mawikotuweamuna declared to be Crown property under the Waste Lands Ordinances; on the south by an ela; on the west by the Bogomuwa-ela, Boganwela-amuna declared to be Crown property under the Waste Lands Ordinances.

Surveyor-General's Office,
Colombo, July 1, 1912.

Scale of 4 Chains to an Inch.


A. J. WICKWAR,
for Surveyor-General.

IV.—Preliminary plan 1,941.

Situation: Bogomuwa village in Mahagalboda Egoda korale of Kurunegala District.

Lot.	Name of Land.	Extent, A. R. P.
Y 887h	Ela (stream)	0 0 3

and bounded as follows: on the north by Bogomuwawela claimed by Ratnayaka Mudiyanseelai Ukku Banda, the Bogomuwa-ela; on the east by Kahatagahamulahena claimed by Pula Hapuwa; on the south by Kahatagahamulahena claimed by Pula Hapuwa, Meegaswattagawahena claimed by Punchirala Vidane and another; on the west by Migaskotuwapillewa sold by the Crown.

Surveyor-General's Office,
Colombo, July 1, 1912.

Scale of 4 Chains to an Inch.

A. J. WICKWAR,
for Surveyor-General.

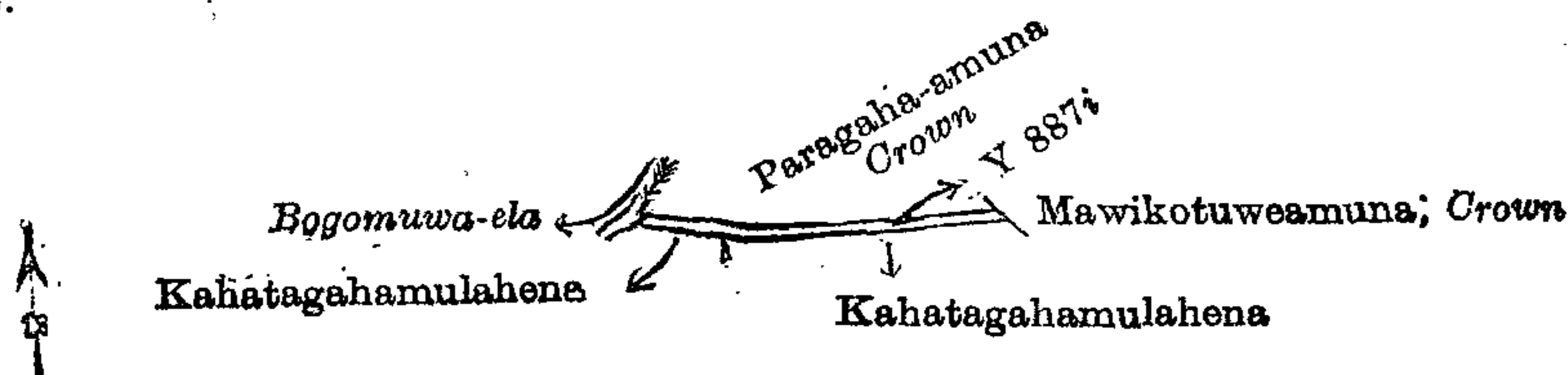
V.—Preliminary plan 1,941.

Situation: Bogomuwa village in Mahagalboda Egoda korale of Kurunegala District.

Lot.	Name of Land.	Extent, A. R. P.
Y 887i	Ela (stream)	0 0 5

and bounded as follows: on the north by Paragaha-amuna claimed by the Crown; on the east by Mawikotuweamuna declared to be Crown property under the Waste Lands Ordinances; on the south by Kahatagahamulahena claimed by Ukku Banda, Kahatagahamulahena claimed by Pula Hapuwa; on the west by the Bogomuwa-ela.

December 12, 1912.

J. M. DAVIES,
Special Officer.Surveyor-General's Office,
Colombo, July 1, 1912.

Scale of 4 Chains to an Inch.

A. J. WICKWAR,
for Surveyor-General.

Kurunegala S. O. No. 518.

Order under Section 2 of "The Waste Lands Ordinances of 1897, 1899, 1900, and 1903,"
declaring Land to be Crown Property.

In the matter of the land commonly called or known as Weudamukalana, situate in the village of Harankahagoda, in the Weuda korale of the Weudawili hatpattu of the Kurunegala District, in the North-Western Province, and of "The Waste Lands Ordinances of 1897, 1899, 1900, and 1903."

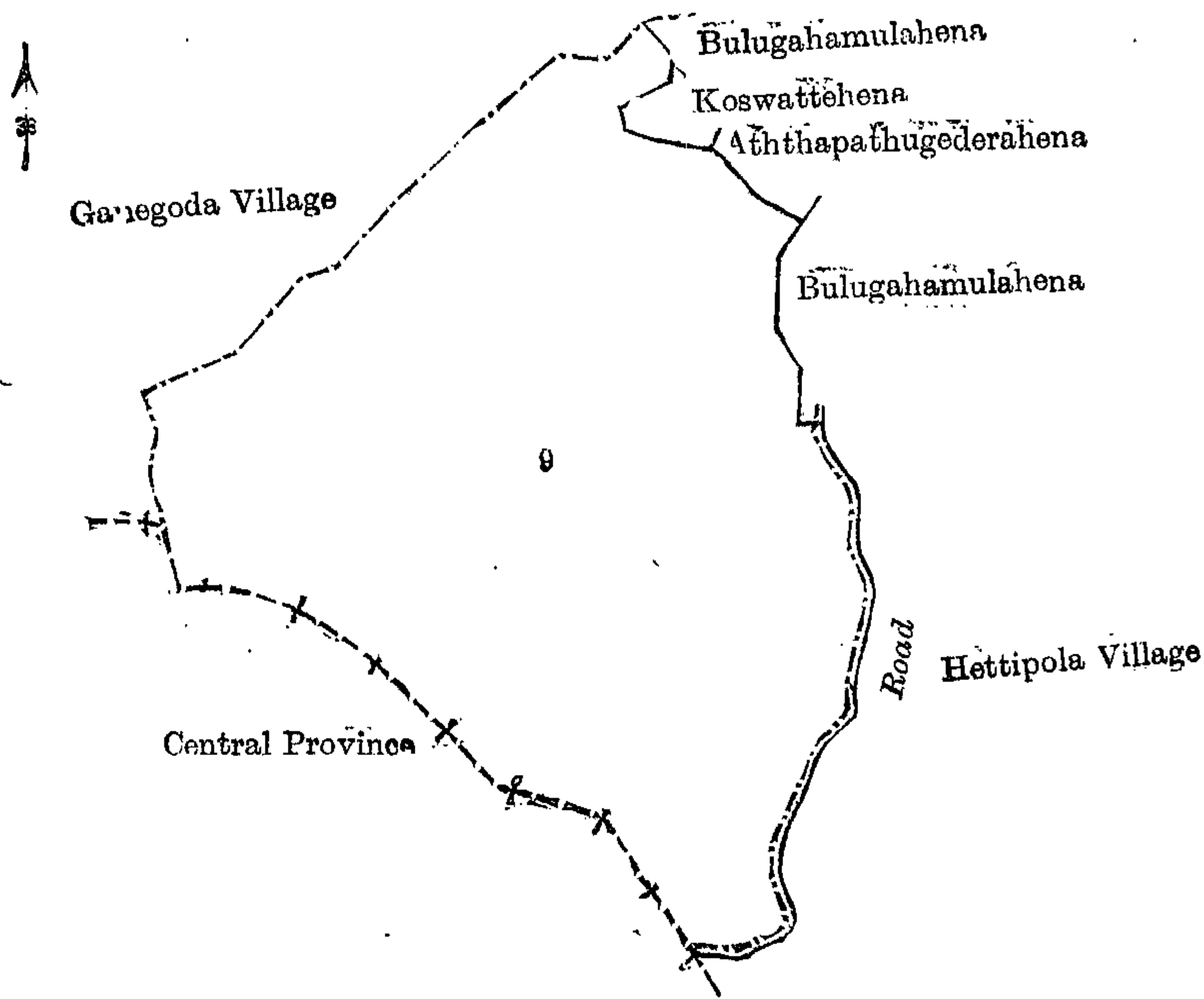
THE notice required by section 1 of "The Waste Lands Ordinances of 1897, 1899, 1900, and 1903," having been duly published in manner prescribed by that section in respect of the above-named land (*vide* Notice No. 4,516), and no claim having been made to the said land or to any interest therein within the period of three months from the date specified in the said notice, I, John Murray Davies, Special Officer appointed under section 28 of the Waste Lands Ordinances, under and by virtue of the powers vested in me in that behalf by section 2 of the said Ordinances, do hereby on December 13, 1912, order and declare that the said land, as more fully described herein below, situate in the village of Harankahagoda, in the Weuda korale of the Weudawili hatpattu of the Kurunegala District, in the North-Western Province, and shown as lot 9 in preliminary plan 1,095, and in the annexed diagram, and containing in extent 27 acres 2 roods and 2 perches, are the property of the Crown.

Description of the Land referred to.

The land commonly called or known as Weudamukalana, situated in the village of Harankahagoda, in the Weuda korale of the Weudawili hatpattu of the Kurunegala District, in the North-Western Province, containing in extent 27 acres 2 roods and 2 perches, and shown as lot 9 in preliminary plan 1,095, and in the annexed diagram, and bounded as follows: on the north by the village limit of Ganegoda, Bulugahamulahena sold by the Crown; on the east by Koswattehena sold by the Crown, Aththapathugedarahena sold by the Crown, Bulugahamulahena sold by the Crown, a road, the village limit of Hettipola; on the south by the limit of the Central Province; on the west by the limit of the Central Province, the village limit of Ganegoda.

December 13, 1912.

J. M. DAVIES,
Special Officer.



Surveyor-General's Office,
Colombo, August 3, 1912.

Scale of 8 Chains to an Inch.

A. H. G. DAWSON,
for Surveyor-General.

Kurunegala S. O. No. 519.

**Order under Section 2 of "The Waste Lands Ordinances of 1897, 1899, 1900, and 1903,"
declaring Lands to be Crown Property.**

In the matter of the lands commonly called or known as Webodakumbura, Gurugodamukalana, Wana-ela (irrigation channel), &c., situate in the village of Iswetiya, in the Mahagalboda Egoda korale of the Hiriyala hatpattu of the Kurunegala District, in the North-Western Province, and of "The Waste Lands Ordinances of 1897, 1899, 1900, and 1903."

THE notice required by section 1 of "The Waste Lands Ordinances of 1897, 1899, 1900, and 1903," having been duly published in manner prescribed by that section in respect of the above-named lands (*vide* Notice No. 4,480), and no claim having been made to the said lands or to any interest therein within the period of three months from the date specified in the said notice, I, John Murray Davies, Special Officer appointed under section 28 of the said Ordinances, under and by virtue of the powers vested in me in that behalf by section 2 of the said Ordinances, do hereby on November 23, 1912, order and declare that the said lands, as more fully described herein below, situate in the village of Iswetiya, in the Mahagalboda Egoda korale of the Hiriyala hatpattu of the Kurunegala District, in the North-Western Province, and shown as lots 9,992, 9,931, 9,931a, 9,931½, 9,931½a, 9,931¾, 9,931¾a, 9,932, 9,932a, 9,933, 9,933½, X 986, Y 986 and in preliminary plans 2,016 and 1,993, and in the annexed in the diagrams, and containing in extent 221 acres 3 roods and 26 perches, are the property of the Crown.

Description of the Lands referred to.

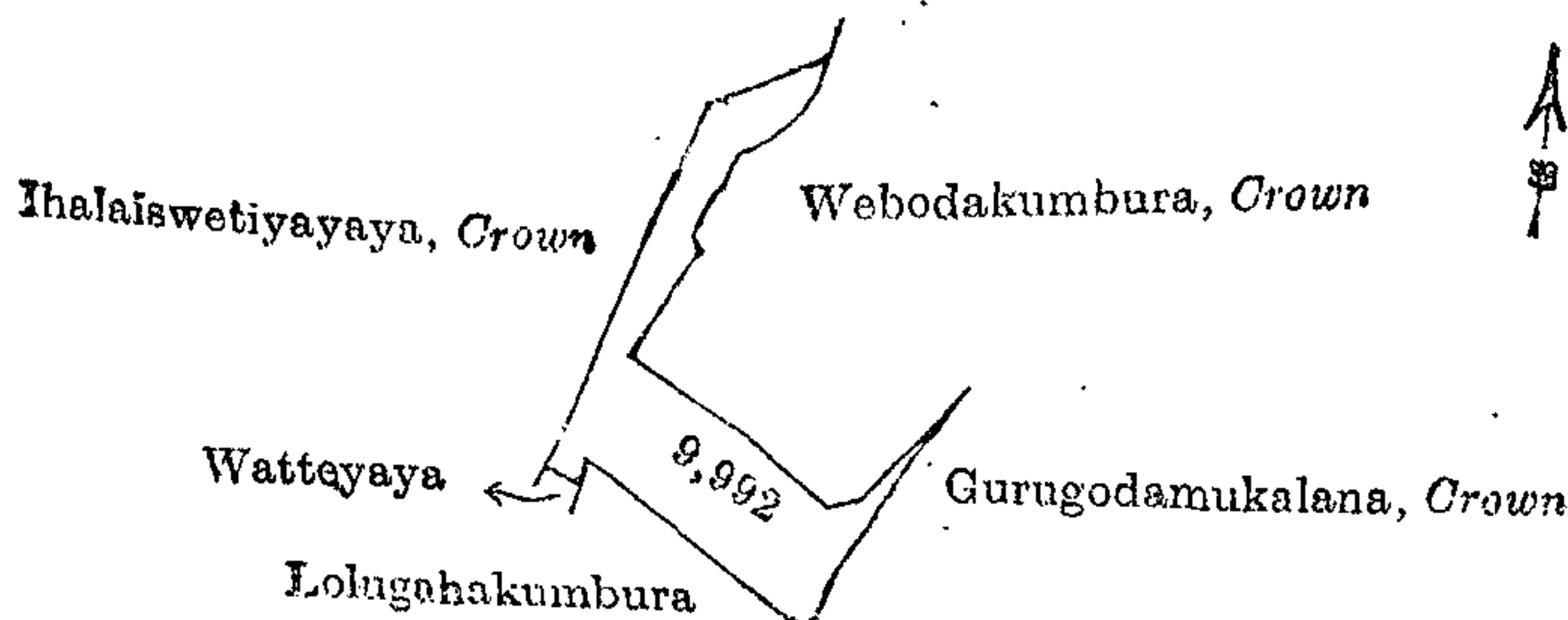
The following lots situated in the village of Iswetiya, in the Mahagalboda Egoda korale of the Hiriyala hatpattu of the Kurunegala District, in the North-Western Province, as described in the annexed diagrams:—

I.—Preliminary plan 2,016.

Situation: Iswetiya village in Mahagalboda Egoda korale of Hiriyala hatpattu of Kurunegala District.

Lot.	Name of Land.	Extent, A. R. P.
9992	Webodakumbura	0 1 33

and bounded as follows: on the north by Webodakumbura to be declared the property of the Crown under the Waste Lands Ordinances; on the east by Gurugodamukalana to be declared the property of the Crown under the Waste Lands Ordinances; on the south by Lolugahakumbura claimed by Maddumaralalage Elakirihamy, Watteyaya claimed by Lansa karamudiyanselage Kiri Menika and others; on the west by Ihalaiswetiyyaya to be declared the property of the Crown under the Waste Lands Ordinances.



Surveyor-General's Office,
Colombo, June 19, 1912.

Scale of 4 Chains to an Inch.

A. J. WICKWAR,
for Surveyor-General.

II.—Preliminary plan 1,993.

Situation : Iswetiya village in Mahagalboda Egoda korale of Hiriyala hatpattu of Kurunegala District.

Lot.	Name of Land.	Extent, A.	R.	P.	Lot.	Name of Land.	Extent, A.	R.	P.
9931	Gurugodamukalana	133	3	37	9932a	Wana-ela (irrigation channel)	0	0	19
9931a	Wana-ela (irrigation channel)	0	0	3	9933	Iswetiyaewewa	2	3	13
9931½	Ihalaiswetiya	25	2	35	9933½	Webodakumbura	1	0	26
9931½a	Wana-ela (irrigation channel)	0	0	23	X 986	Watteyaya	10	1	23
9931¾	Ihalaiswetiyaewewa	0	3	14	Y 986	Welagawayaya, Siyambalaweyaya	43	0	35
9931¾a	Wana-ela (irrigation channel)	0	0	5					
9932	Ihalaiswetiyaakumbura	3	0	0			221	1	33

and bounded as follows : on the north by the village limit of Hindawewa ; on the east by the village limit of Makulmada, the village limit of Ambokka ; on the south by the village limit of Pambegama, the village limit of Nelunpatgama ; on the west by Kadurugahamulahena claimed by the Crown (P. P. 674/M 243), Dangahamulahena claimed by the Crown (P. P. 674/L 243), the village limit of Nelunpatgama.

NOTE.—The following lots lying within the above boundaries are excluded from this order, and their aggregate acreage of 5 acres 3 roods and 37 perches is not included in the acreage of 221 acres 1 rood and 33 perches given above :—

Lot.	Name of Land.	Extent, A.	R.	P.	Lot.	Name of Land.	Extent, A.	R.	P.
	Preliminary plan 1,993.				A T1024	Makulagahakumbura	1	3	1
Y 986a	Pahalawelakumbura	0	0	2	A U1024	Lindakumbura	1	0	24
	Preliminary plan 2,016.				A V1024	Siyambalagahakumbura	1	3	0
A 9992	Webodakumbura	0	1	33	A W1024	Kamata	0	0	3
A S1024	Lolugahakumbura	0	3	14			5	3	37

J. M. DAVIES,
Special Officer.

November 23, 1912.

[For Diagram see page 212.]

Kurunegala S. O. No. 520.

Order under Section 2 of "The Waste Lands Ordinances of 1897, 1899, 1900, and 1903,"
declaring Lands to be Crown Property.

In the matter of the lands commonly called or known as Gansabhawa road, Wekanda, Mahawewa, situate in the village of Mahamukalanyaya, in the Mahagalboda Egoda korale of the Hiriyala hatpattu of Kurunegala District, in the North-Western Province, and of "The Waste Lands Ordinances of 1897, 1899, 1900, and 1903."

THE notice required by section 1 of "The Waste Lands Ordinances of 1897, 1899, 1900, and 1903," having been duly published in manner prescribed by that section in respect of the above-named lands (*vide* Notice No. 4,481), and no claim having been made to the said lands or to any interest therein within the period of three months from the date specified in the said notice, I, John Murray Davies, Special Officer appointed under section 28 of the said Ordinances, under and by virtue of the powers vested in me in that behalf by section 2 of the said Ordinances, do hereby on December 11, 1912, order and declare that the said lands, as more fully described herein below, situate in the village of Mahamukalanyaya, in the Mahagalboda Egoda korale of the Hiriyala hatpattu of the Kurunegala District, in the North-Western Province, and shown as lots V 862r, V 862w, H 864a, I 864a, T 864, T 864a, and V 865h in preliminary plan 1,931, and in the annexed diagrams, and containing in extent 5 acres and 9 perches, are the property of the Crown.

Description of the Lands referred to.

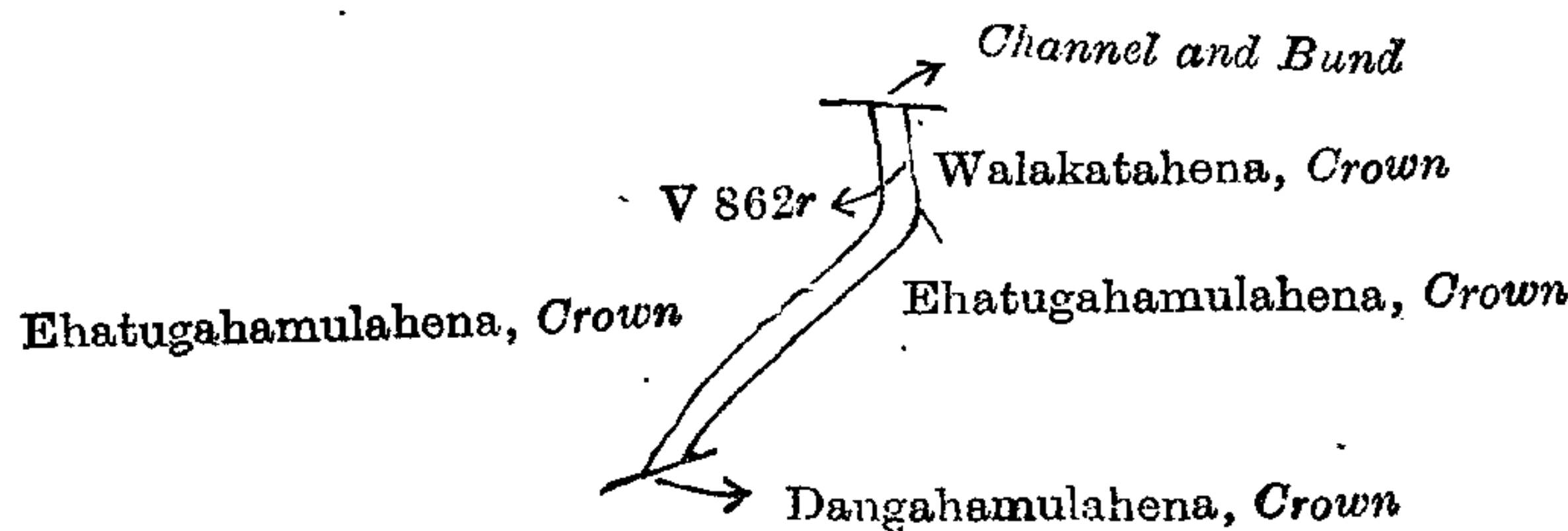
The following lots situated in the village of Mahamukalanyaya, in the Mahagalboda Egoda korale of the Hiriyala hatpattu of the Kurunegala District, in the North-Western Province, as described in the annexed diagrams :—

I.—Preliminary plan 1,931.

Situation : Mahamukalanyaya village in Mahagalboda Egoda korale of Hiriyala hatpattu of Kurunegala District.

Lot.	Name of Land.	Extent, A.	R.	P.
V 862r	Gansabhawa road	0	0	16

and bounded as follows : on the north by a channel and bund ; on the east by Walakatahena claimed by the Crown, Ehatugahamulahena claimed by the Crown ; on the south by Dangahamulahena claimed by the Crown ; on the west by Ehatugahamulahena claimed by the Crown.



Surveyor-General's Office,
Colombo, June 26, 1912.

Scale of 4 Chains to an Inch.

A. J. WICKWAR,
for Surveyor-General.

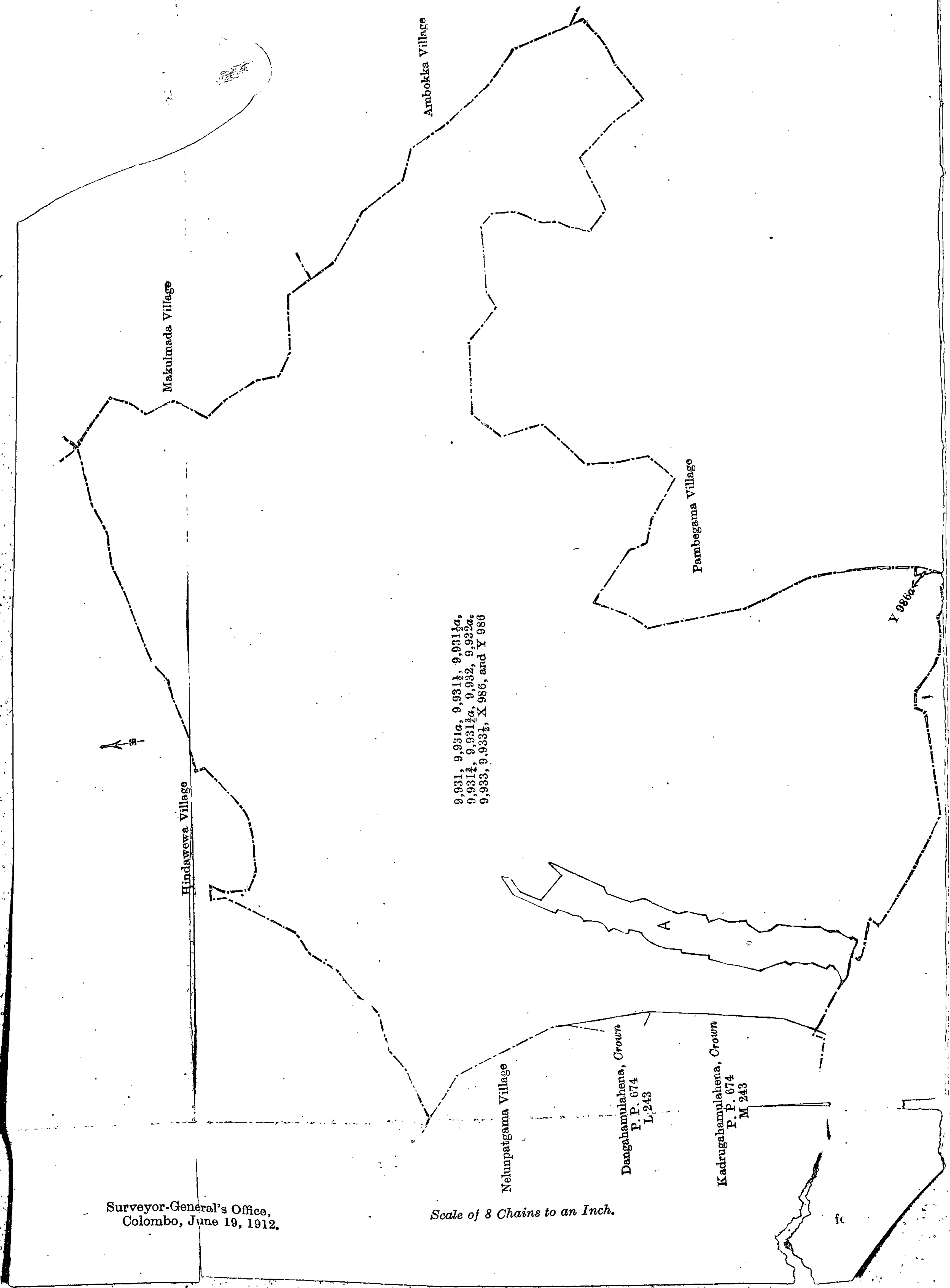
II.—Preliminary plan 1,931.

Situation : Mahamukalanyaya village in Mahagalboda Egoda korale of Hiriyala hatpattu of Kurunegala District.

Lot.	Name of Land.	Extent, A.	R.	P.
V 862w	Gansabhawa road	0	0	19

and bounded as follows : on the north by a channel and bund ; on the east by Kongahamulahena *alias* Kongahagolla claimed by the Crown, Bulanehena claimed by the Crown ; on the south by Bulanehena claimed by the Crown ; on the west by Bulanehena claimed by the Crown, Kongahamulahenawatta claimed by the Crown.

D 9

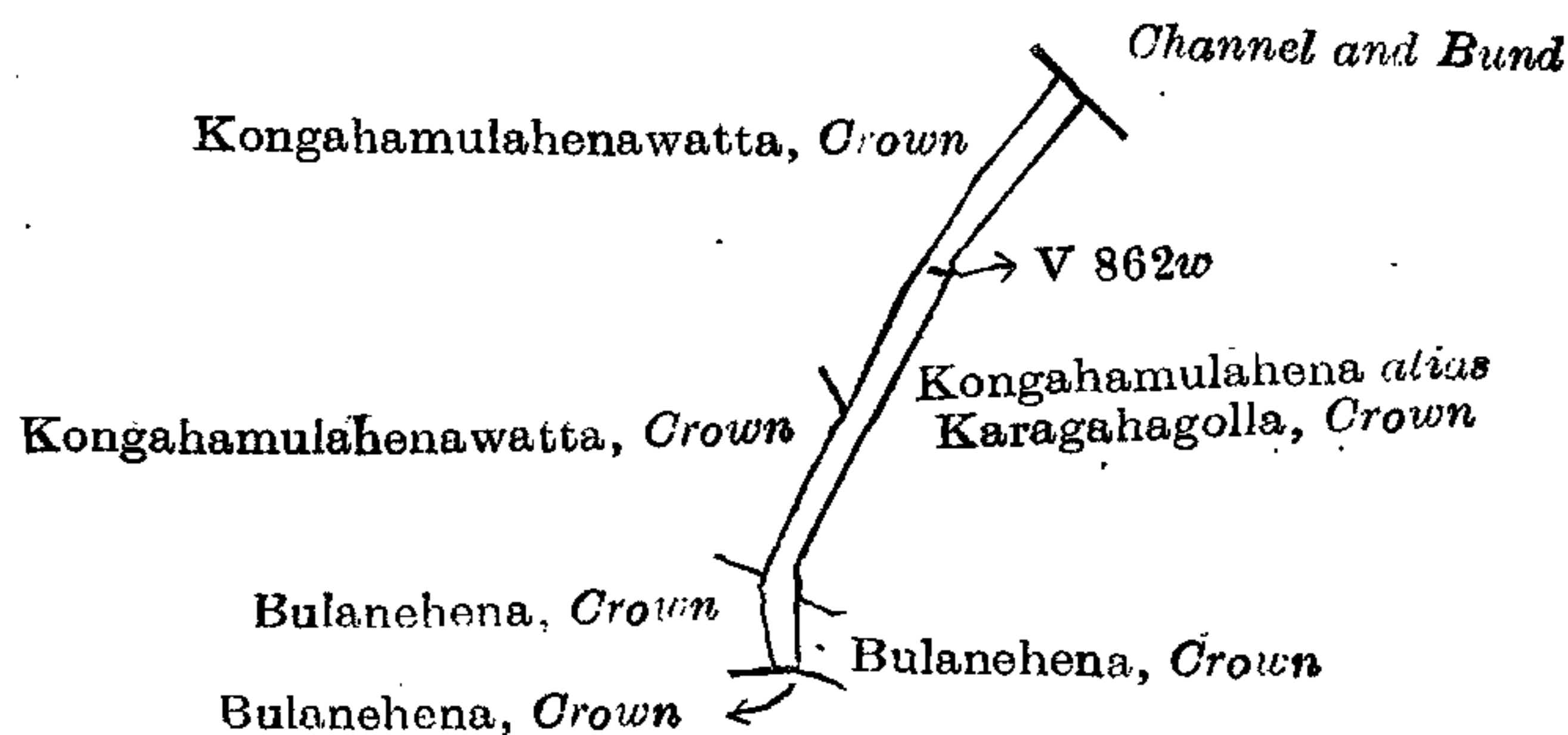


9,931, 9,931a, 9,931b, 9,931c,
 9,931d, 9,931e, 9,932, 9,932a,
 9,933, 9,933b, X 986, and Y 986

Surveyor-General's Office,
 Colombo, June 19, 1912.

Scale of 8 Chains to an Inch.

H
I
T
a
r
W
9
C
c



Surveyor-General's Office,
Colombo, June 26, 1912.

Scale of 4 Chains to an Inch.

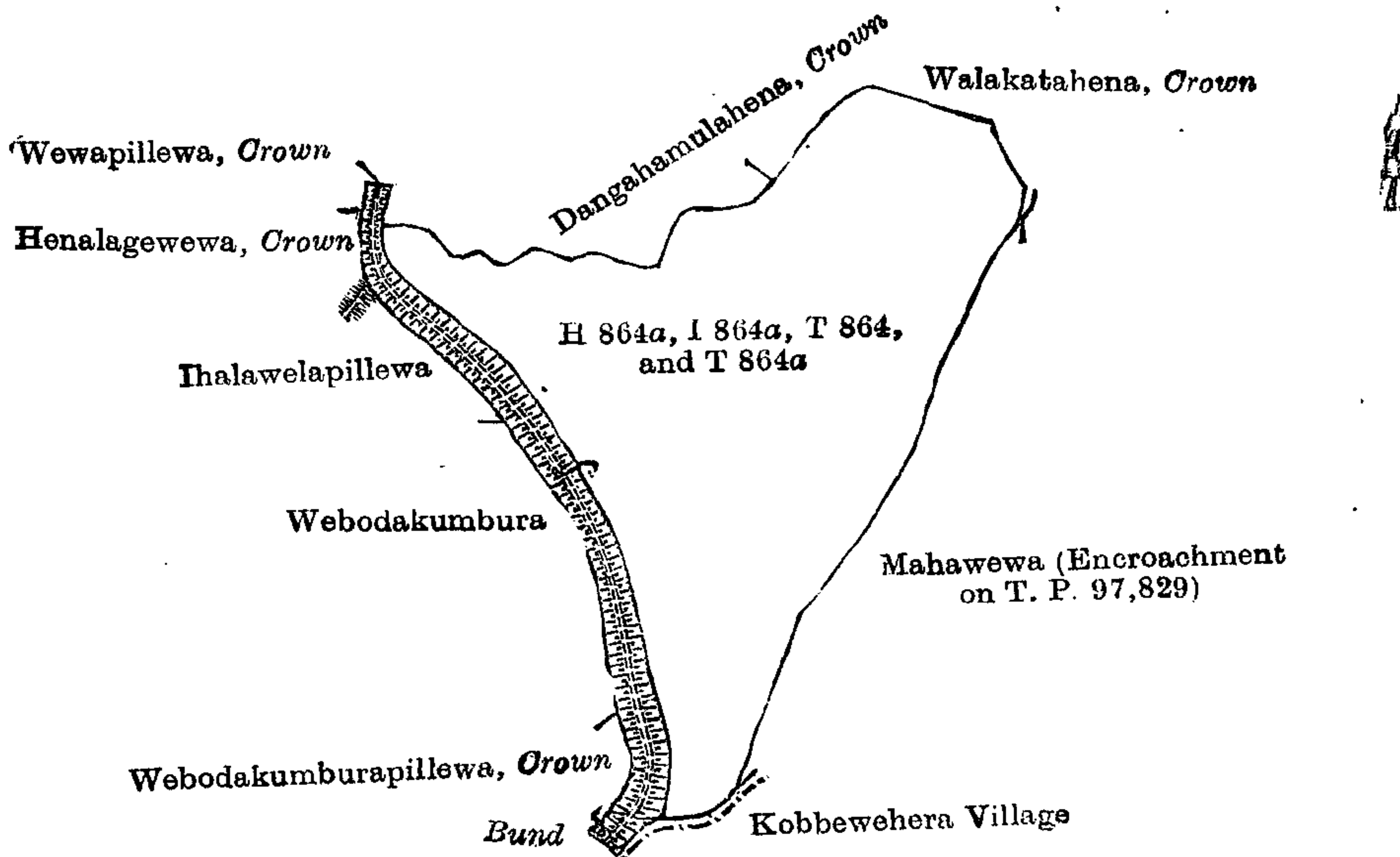
A. J. WICKWAR,
for Surveyor-General.

III.—Preliminary plan 1,931.

Situation: Mahamukalanyaya village in Mahagalboda Egoda korale of Hiriyala hatpattu of Kurunegala District.

Lot.	Name of Land.	Extent, A. R. P.	Lot.	Name of Land.	Extent, A. R. P.
H 864a	Wekanda	0 0 1	T 864a	Wekanda	0 2 7
I 864a	Do.	0 0 1			
T 864	Mahawewa	3 3 18			4 1 27

and bounded as follows: on the north by Wewapillewa claimed by the Crown, Dangahamulahena claimed by the Crown, Walakatahena claimed by the Crown; on the east by Mahawewa claimed by Bandara Menika (encroachment on T. P. 97,829); on the south by the village limit of Kobbewehera, a bund; on the west by Webodakumburapillewa claimed by the Crown, Webodakumbura claimed by Ausadahamy and another, Ihalawelapillewa sold by the Crown, Henalagewewa claimed by the Crown.



Surveyor-General's Office,
Colombo, June 26, 1912.

Scale of 4 Chains to an Inch.

A. J. WICKWAR,
for Surveyor-General.

IV.—Preliminary plan 1,931.

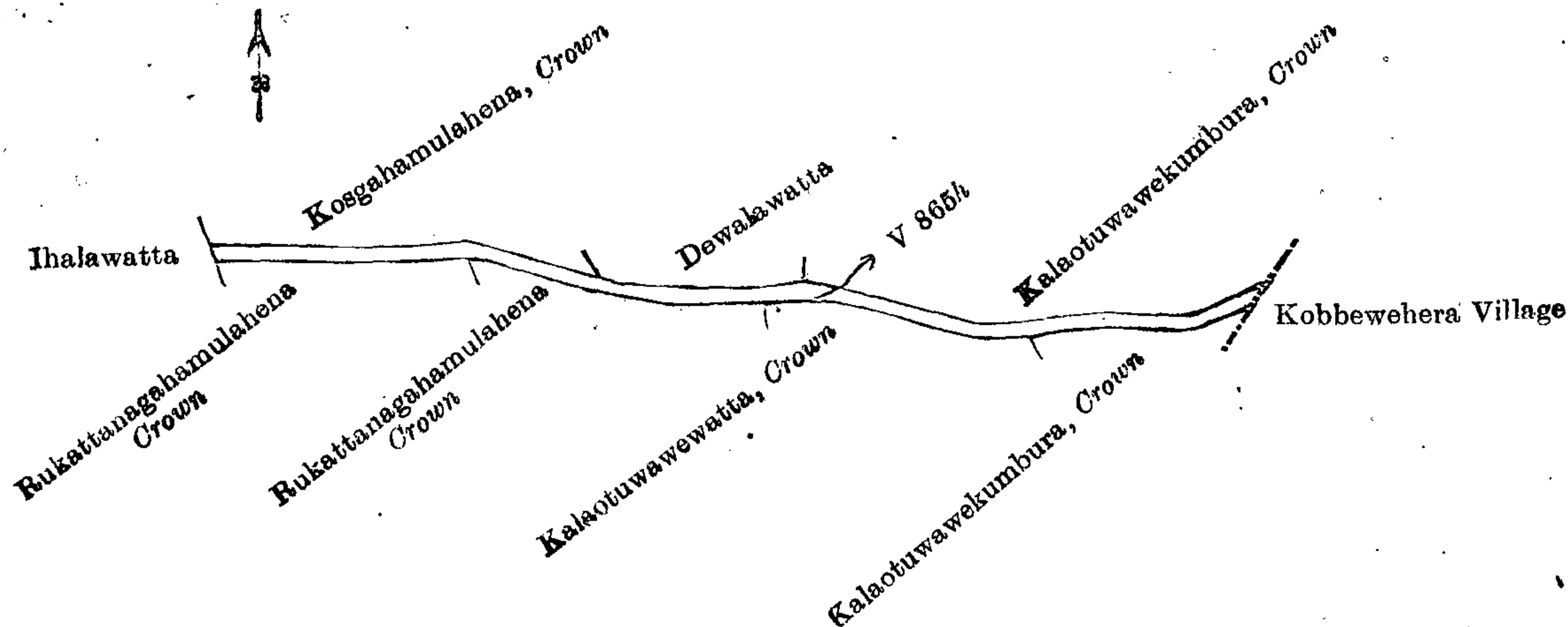
Situation: Mahamukalanyaya village in Mahagalboda Egoda korale of Hiriyala hatpattu of Kurunegala District.

Lot.	Name of Land.	Extent, A. R. P.
V 865h	Gansabhawa road	0 1 27

and bounded as follows: on the north by Kosgahamulahena claimed by the Crown, Dewalawatta claimed by Poloris, Kalaotuawekumbura claimed by the Crown; on the east by the village limit of Kobbewehera; on the south by Kalaotuawekumbura claimed by the Crown, Kalaotuawewatta claimed by the Crown, Rukattanagahamulahena claimed by the Crown; on the west by Ihalawatta claimed by Bandara Menika and another.

December 11, 1912.

J. M. DAVIES,
Special Officer:



Surveyor-General's Office,
Colombo, June 26, 1912.

Scale of 4 Chains to an Inch.

A. J. WICKWAR,
for Surveyor-General.

Kurunegala S. O. No. 521.

Order under Section 4, Sub-section (1), of "The Waste Lands Ordinances of 1897, 1899, 1900, and 1903."

In the matter of the land commonly called or known as Beligollehena, situate in the village of Siyambalawalana, in the Meda Pattu Korale East of the Katugampola hatpattu of the Kurunegala District, in the North-Western Province, and of "The Waste Lands Ordinances of 1897, 1899, 1900, and 1903."

WHEREAS in pursuance of section 1 of the said Ordinances it was duly declared and notified on February 9, 1912, that if no claim to the land commonly called or known as Beligollehena, situate in the village of Siyambalawalana, in the Meda Pattu Korale East of the Katugampola hatpattu of the Kurunegala District, in the North-Western Province, containing in extent 2 acres and 15 perches, and shown as lot 32 in preliminary plan 374, and in the annexed diagram, was made to Norman Albert Hampton, Special Officer appointed under section 28 of the said Ordinances, within the period of three months from the date specified in the said notice, such land would be declared the property of the Crown, and dealt with on account of the Crown (*vide* Notice No. 4,352):

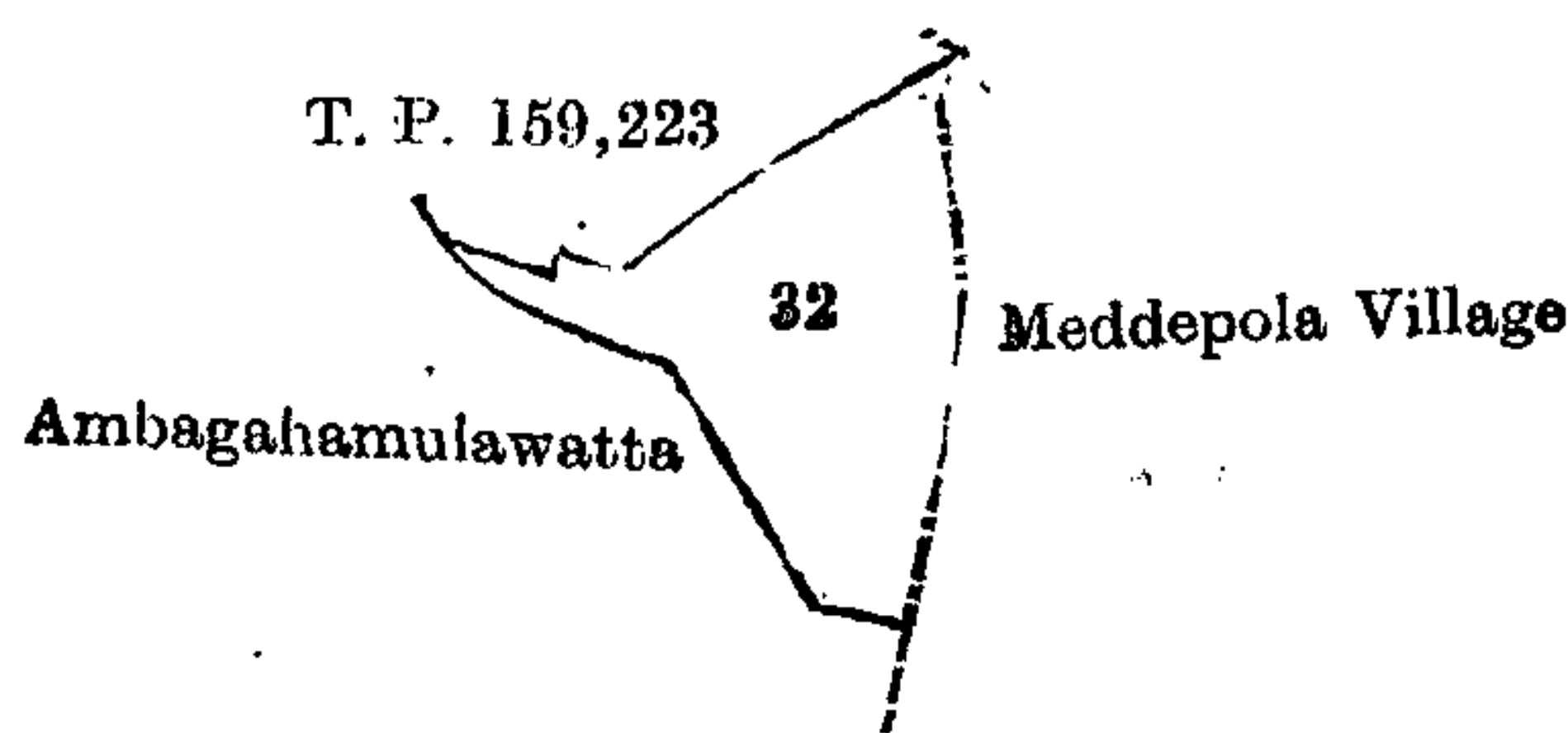
And whereas Dasanayaka Patirannahelage Kapuruhamy of Siyambalawalana made claim thereto, and I, Norman Albert Hampton, Special Officer appointed under section 28 of the said Ordinances, made due inquiry into such claim, and whereas the said claimant and I came to an agreement in writing dated June 19, 1912, concerning the said land, under section 4, sub-section (1), of the said Ordinances, whereby it was agreed that the said claimant should be declared the purchaser of the said land upon payment on or before October 1, 1912, to the Government Agent at Kurunegala, of a sum of Sixty-three Rupees (Rs. 63 only), as the purchase amount of the said land, and whereas the said amount has been paid by the said claimant, he is hereby, in pursuance of the agreement afore-mentioned, declared to be the purchaser of the said land, as more fully described herein below.

Description of the Land referred to.

The land commonly called or known as Beligollehena, situated in the village of Siyambalawalana, in the Meda Pattu Korale East of the Katugampola hatpattu of the Kurunegala District, in the North-Western Province, containing in extent 2 acres and 15 perches, shown as lot 32 in preliminary plan 374, and in the annexed diagram, and bounded as follows: on the north by T. P. 159,223; on the east by the village limit of Meddepola; on the south and west by Ambagahamulawatta claimed by Dasanayaka Patirannahelage Kapuruhamy and others.

November 7, 1912.

N. A. HAMPTON,
Special Officer.



Surveyor-General's Office,
Colombo, January 17, 1912.

Scale of 8 Chains to an Inch.

A. H. G. DAWSON,
for Surveyor-General.

Kurunegala S. O. No. 522.

Order under Section 2 of "The Waste Lands Ordinances of 1897, 1899, 1900, and 1903," declaring Lands to be Crown Property.

In the matter of the lands commonly called or known as para (Gansabhawa road), para (road), dewata (footpath), situate in the village of Dehelwehera, in the Mahagalboda Egoda korale of the Hiriyala hatpattu of the Kurunegala District, in the North-Western Province, and of "The Waste Lands Ordinances of 1897, 1899, 1900, and 1903."

THE notice required by section 1 of "The Waste Lands Ordinances of 1897, 1899, 1900, and 1903," having been duly published in manner prescribed by that section in respect of the above-named lands (*vide* Notice No. 4,431), and no claim having been made to the said lands or to any interest therein within the period of three months from the date specified in the said notice, I, John Murray Davies, Special Officer appointed under section 28 of the said Ordinances, under and by virtue of the powers vested in me in that behalf by section 2 of the said Ordinances, do hereby on September 27, 1912, order and declare that the said lands, as more fully described herein below, situate in the village of Dehelwehera, in the Mahagalboda Egoda korale of the Hiriyala hatpattu of the Kurunegala District, in the North-Western Province, and shown as lots I 893c, Z 894a, A 895a, B 895a, E 895b, and E 895d in preliminary plan 1,042, and in the annexed diagrams, and containing in extent 1 rood and 2 perches, are the property of the Crown.

Description of the Lands referred to.

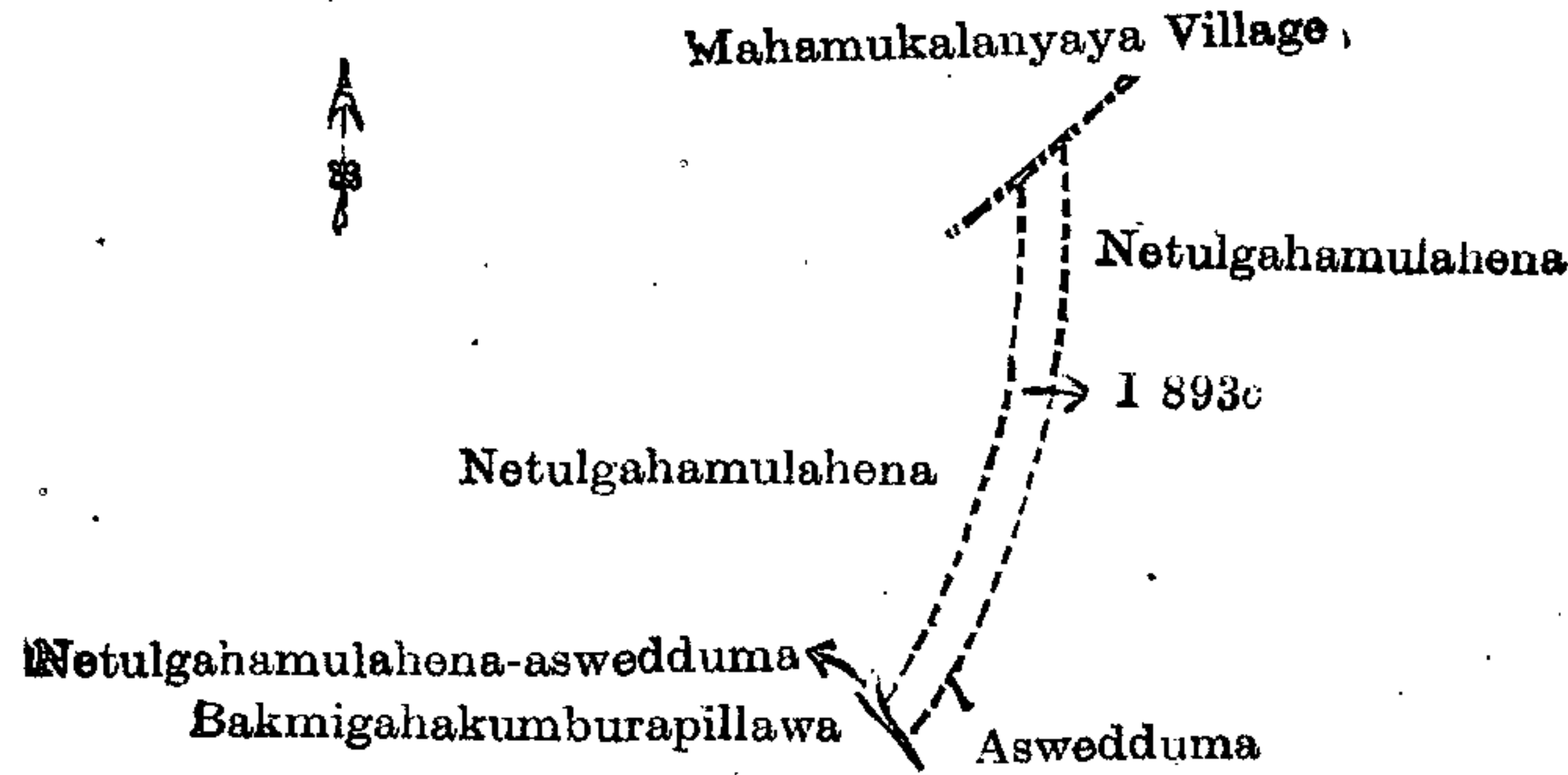
The following lots situated in the village of Dehelwehera, in the Mahagalboda Egoda korale of the Hiriyala hatpattu of the Kurunegala District, in the North-Western Province, as described in the annexed diagrams:—

I.—Preliminary plan 1,942.

Situation: Dehelwehera village in Mahagalboda Egoda korale of Kurunegala District.

Lot.	Name of Land.	Extent, A. R. P.
I 893c	Para (Gansabhawa road)	0 0 22

and bounded as follows: on the north by the village limit of Mahamukalanyaya; on the east by Netulgahamulahena sold by the Crown; on the south by Netulgahamulahena claimed by Panwilipedige Konna, Aswedduma sold by the Crown; on the west by Bakmigahakumburapillewa sold by the Crown, Netulgahamulahena-aswedduma claimed by Matararalage Podi Nona and another, Netulgahamulahena sold by the Crown.



Surveyor-General's Office,
Colombo, April 15, 1912.

Scale of 4 Chains to an Inch.


A. J. WICKWAR,
for Surveyor-General.

II.—Preliminary plan 1,942.

Situation: Dehelwehera village in Mahagalboda Egoda korale of Kurunegala District.

Lot.	Name of Land.	Extent, A. R. P.
Z 894a	Para (road)	0 0 6

and bounded as follows: on the north by Vidanalagewatta claimed by Ratnayaka Mudiyansele Kiri Menika and others; on the east by Siyambalagahamulagala sold by the Crown; on the south by the village limit of Handapanwala; on the west by Siyambalagahamulagala sold by the Crown.



Surveyor-General's Office,
Colombo, April 15, 1912.

Scale of 4 Chains to an Inch.

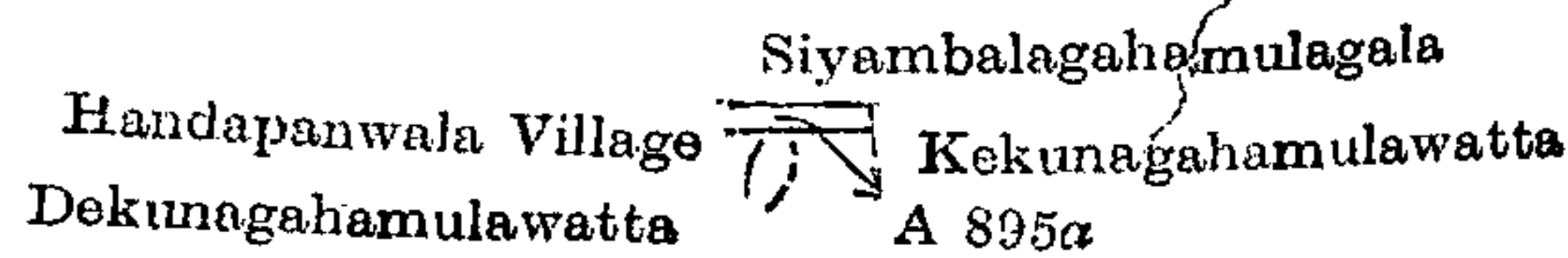
A. J. WICKWAR,
for Surveyor-General.

III.—Preliminary plan 1,942.

Situation: Dehelwehera village in Mahagalboda Egoda korale of Kurunegala District.

Lot.	Name of Land.	Extent, A. R. P.
A 895a	Dewata (footpath)	0 0 2

and bounded as follows: on the north by Siyambalagahamulagala sold by the Crown; on the east by Kekunagahamulawatta sold by the Crown; on the south by Kekunagahamulawatta sold by the Crown; on the west by the village limit of Handapanwala.



Surveyor-General's Office,
Colombo, April 15, 1912.

Scale of 4 Chains to an Inch.

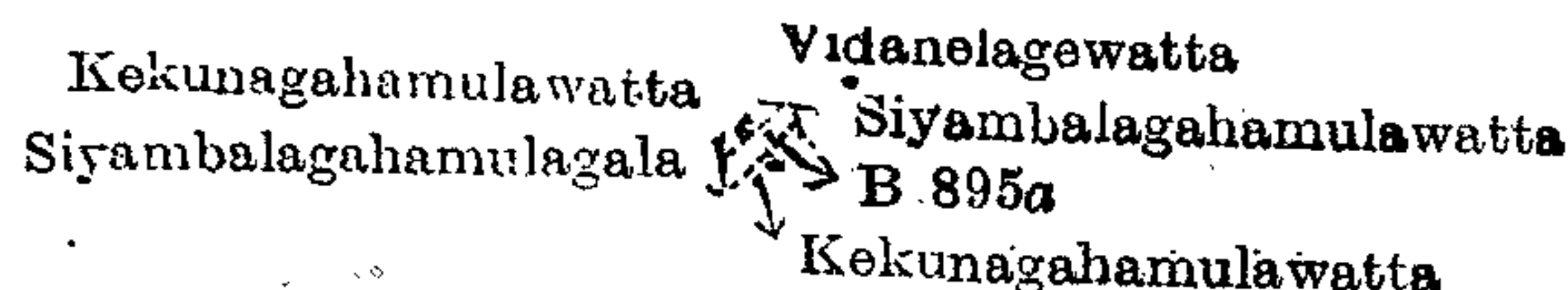
A. J. WICKWAR,
for Surveyor-General.

IV.—Preliminary plan 1,942.

Situation: Dehelwehera village in Mahagalboda Egoda korale of Kurunegala District.

Lot.	Name of Land.	Extent, A. R. P.
B 895a	Dewata (footpath)	0 0 2

and bounded as follows: on the north by Vidanalagewatta claimed by Ratnayaka Mudiyansele Kiri Menika and others; on the east by Siyambalagahamulawatta sold by Crown, Kekunagahamulawatta sold by the Crown; on the south by Kekunagahamulawatta sold by the Crown; on the west by Siyambalagahamulagala sold by the Crown, Kekunagahamulawatta sold by the Crown.



Surveyor-General's Office,
Colombo, April 15, 1912.

Scale of 4 Chains to an Inch.

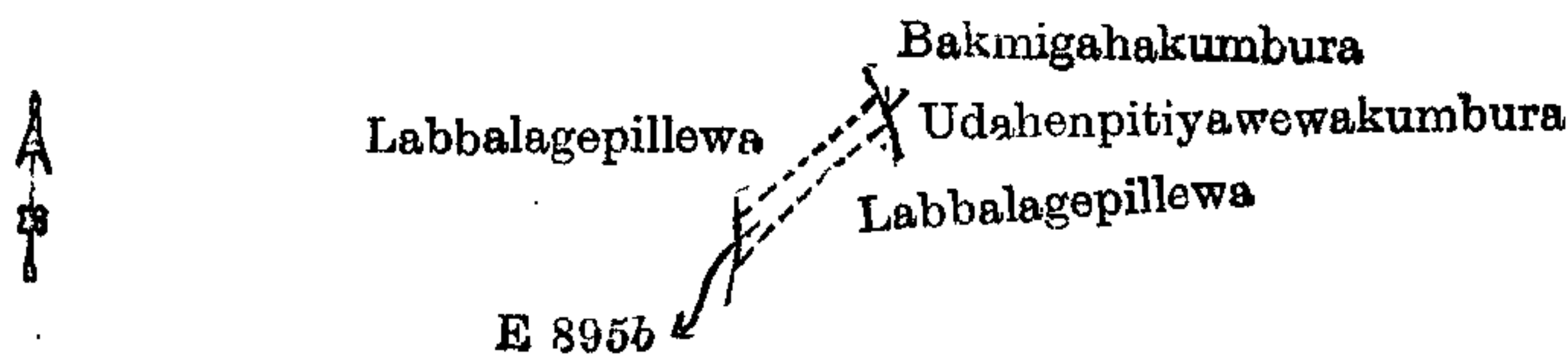
A. J. WICKWAR,
for Surveyor-General.

V.—Preliminary plan 1,942.

Situation: Dehelwehera village in Mahagalboda Egoda korale of Kurunegala District.

Lot.	Name of Land.	Extent, A. R. P.
E 895b	Para (Gansabhawa road)	0 0 7

and bounded as follows: on the north by Labbalagepillewa claimed by Herat Mudiyansele Kalu Menika; on the east by Bakmigahakumbura claimed by Attapattu Mudiyansele Kiri Banda, Udahenpitiyawewakumbura claimed by Ratnayake Mudiyansele Mudiyanse and others; on the south by Labbalagepillewa sold by the Crown; on the west by Labbalagepillewa claimed by Herat Mudiyansele Kalu Menika.

Surveyor-General's Office,
Colombo, April 15, 1912.

Scale of 4 Chains to an Inch.

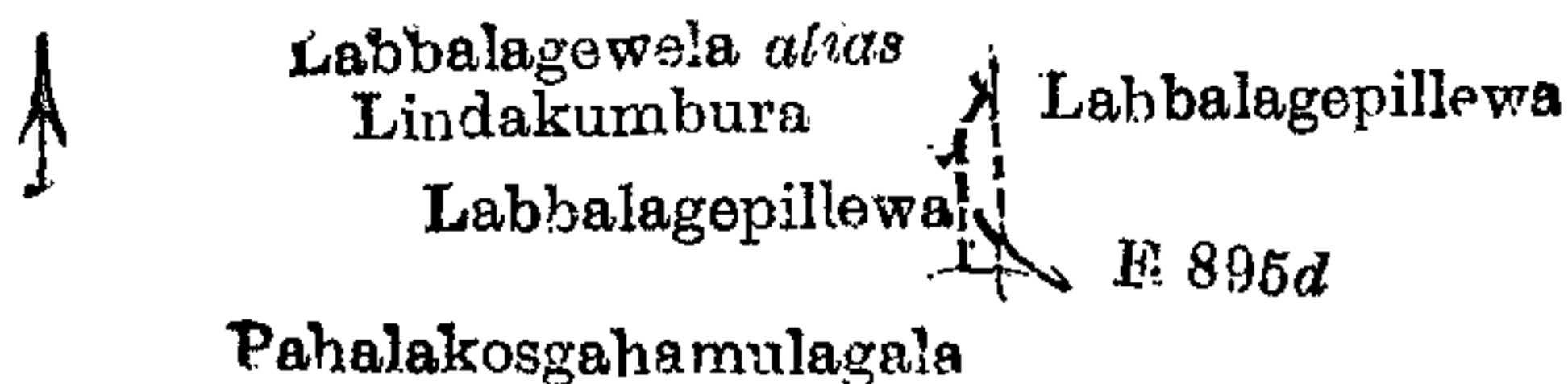
A. J. WICKWAR,
for Surveyor-General.

VI.—Preliminary plan 1,942.

Situation: Dehelwehera village in Mahagalboda Egoda korale of Kurunegala District.

Lot.	Name of Land.	Extent, A. R. P.
E 895d	Para (Gansabhawa road)	0 0 3

and bounded as follows: on the north by Labbalagewela *alias* Lindakumbura claimed by Attapattu Mudiyansele Kiri Banda; on the east by Labbalagepillewa sold by the Crown; on the south by Pahalakosgahamulagala claimed by Ratnayaka Mudiyansele Kapuruhamy; on the west by Labbalagepillewa sold by the Crown, Labbalagewela *alias* Lindakumbura claimed by Attapattu Mudiyansele Kiri Banda.

Surveyor-General's Office,
Colombo, April 15, 1912.

Scale of 4 Chains to an Inch.

A. J. WICKWAR,
for Surveyor-General.

Kurunegala S. O. No. 523.

Order under Section 2 of "The Waste Lands Ordinances of 1897, 1899, 1900, and 1903,"
declaring Land to be Crown Property.

In the matter of the land commonly called or known as Weudakandemukulana, situate in the village of Marakada, in the Weuda korale of the Weudawili hatpattu of the Kurunegala District, in the North-Western Province, and of "The Waste Lands Ordinances of 1897, 1899, 1900, and 1903."

THE notice required by section 1 of "The Waste Lands Ordinances of 1897, 1899, 1900, and 1903," having been duly published in manner prescribed by that section in respect of the above-named land (*vide* Notice No. 4,513), and no claim having been made to the said land or to any interest therein within the period of three months from the date specified in the said notice, I, John Murray Davies, Special Officer appointed under section 28 of the said Ordinances, under and by virtue of the powers vested in me in that behalf by section 2 of the said Ordinances, do hereby on December 18, 1912, order and declare that the said land, as more fully described herein below, situate in the village of Marakada, in the Weuda korale of the Weudawili hatpattu of the Kurunegala District, in the North-Western Province, and shown as lot 13 in preliminary plan 1,088 and in the annexed diagram, and containing in extent 52 acres 2 roods and 16 perches, are the property of the Crown.

Description of the Land referred to.

The land commonly called or known as Weudakandemukulana, situate in the village of Marakada, in the Weuda korale of the Weudawili hatpattu of the Kurunegala District, in the North-Western Province, containing in extent 52 acres 2 roods and 16 perches, and shown as lot 13 in preliminary plan 1,088, and in the annexed diagram, and bounded as follows: on the north by T. P. 149,031, Kekillahenewatta and Alugodahenewatta claimed by Jenudeen and Bahar, Mahahena claimed by the Crown, Nugagahamulawatta claimed by the Crown; on the east by the village limit of Boyagoda; on the south by boundary limit of the Central Province; on the west by the village limit of Kottamulla.

December 18, 1912.

[For Diagram see page 217.]

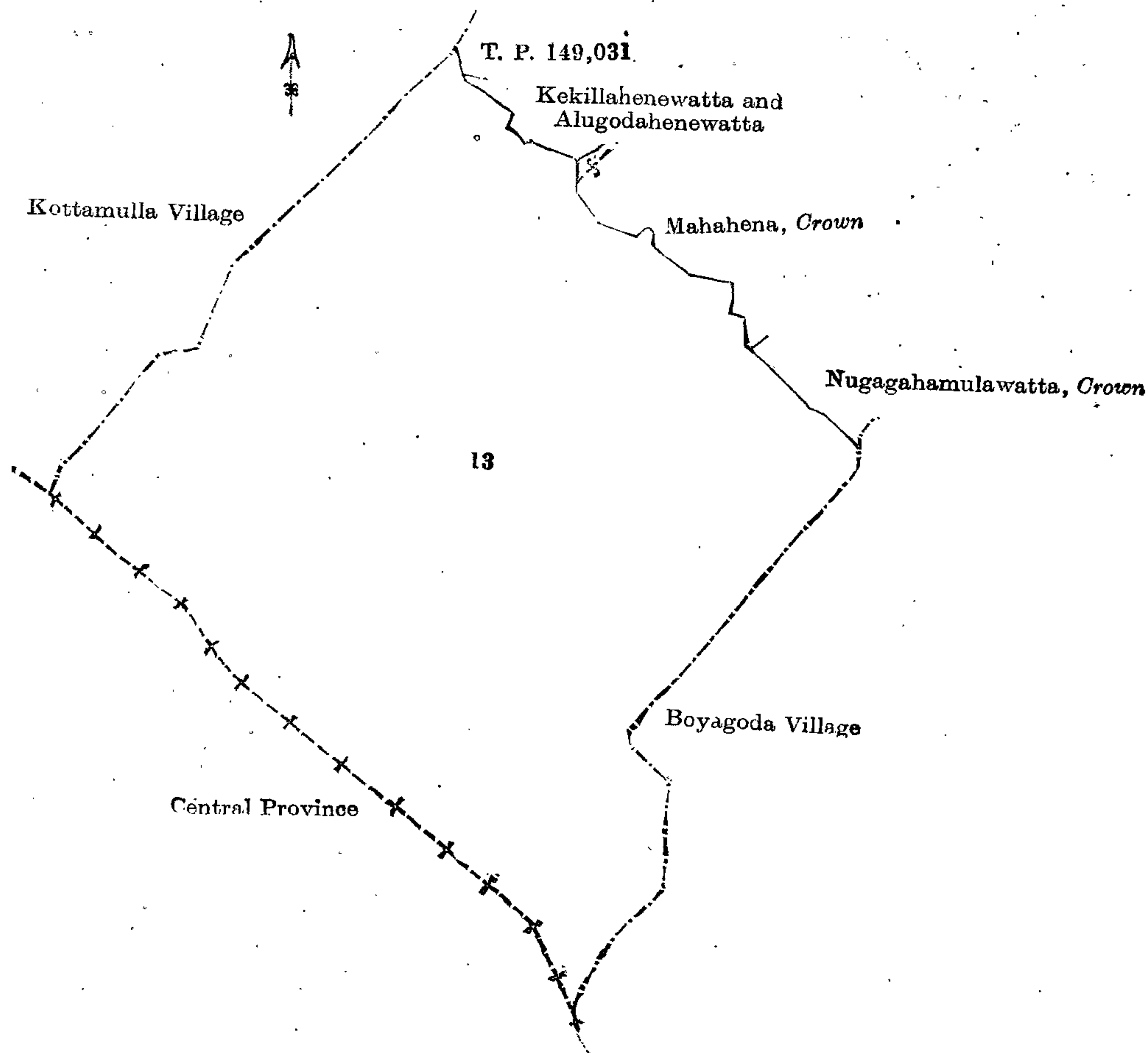
J. M. DAVIES,
Special Officer.

Kurunegala S. O. No. 524.

Order under Section 2 of "The Waste Lands Ordinances of 1897, 1899, 1900, and 1903,"
declaring Lands to be Crown Property.

In the matter of the lands commonly called or known as Kahatagahahena, Kahatagahahena (reservation for road), situate in the village of Aswedduma, in the Yatikaha Korale South of the Katugampola hatpattu of the Kurunegala District, in the North-Western Province, and of "The Waste Lands Ordinances of 1897, 1899, 1900, and 1903."

THE notice required by section 1 of "The Waste Lands Ordinances of 1897, 1899, 1900, and 1903," having been duly published in manner prescribed by that section in respect of the above-named lands (*vide* Notice No. 4,514), and no claim having been made to the said lands or to any interest therein within the period of three months from the date specified in the said notice, I, John Murray Davies, Special Officer appointed under section 28 of the said Ordinances, under and by virtue of the powers vested in me in that behalf by section 2 of the said Ordinances, do hereby on December 18, 1912, order and declare that the said lands, as more fully described herein below, situate in the village of Aswedduma, in the Yatikaha Korale South of the Katugampola hatpattu of the Kurunegala District, in the North-Western Province, and shown as lots 22, 22a, 22a1 in preliminary plan 976 and in the annexed diagram, and containing in extent 2 acres 2 roods 18½ perches, are the property of the Crown.



Surveyor-General's Office,
Colombo, July 29, 1912.

Scale of 8 Chains to an Inch.

A. H. G. DAWSON,
for Surveyor-General.

Description of the Lands referred to.

The following lots situated in the village of Aswedduma, in the Yatikaha Korale South of the Katugampola hatpattu of the Kurunegala District, in the North-Western Province, as described in the annexed diagram :—

Preliminary plan 976.

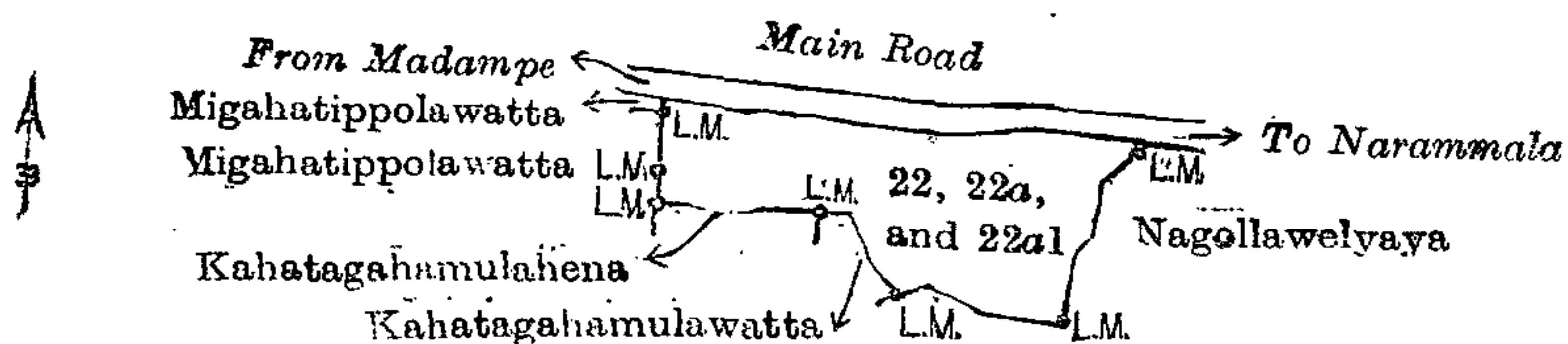
Situation : Aswedduma village in Yatikaha Korale South of Kurunegala District.

Lot.	Name of Land.	Extent, A. R. P.
22	Kahatagahahena	0 3 36½
22a	Do.	1 2 7
22a1	Do. (reservation for road)	0 0 15
		2 2 18½

and bounded as follows : on the north by the main road from Madampe to Narammala ; on the east by Nagollawelyaya claimed by A. H. M. Appuhami and others ; on the south by Nagollawelyaya claimed by A. H. M. Appuhami and others, Kahatagahamulawatta claimed by Attapattu Herat Mudiyansele Ukku Banda, Vidane, Kahatagahamulahena claimed by ditto ; on the west by Migahatippolawatta claimed by Attapattu Herat Mudiyansele Appuhamy, Korala.

December 18, 1912.

J. M. DAVIES,
Special Officer.



Surveyor-General's Office,
Colombo, July 22, 1912.

Scale of 8 Chains to an Inch.

A. H. G. DAWSON,
for Surveyor-General.

Kurunegala S. O. No. 525.

**Order under Section 2 of "The Waste Lands Ordinances of 1897, 1899, 1900, and 1903,"
declaring Land to be Crown Property.**

In the matter of the land commonly called or known as Walpaluweamuna, situate in the village of Walpaluwa, in the Mahagalboda Egoda korale of the Hiriyala hatpattu of the Kurunegala District, in the North-Western Province, and of "The Waste Lands Ordinances of 1897, 1899, 1900, and 1903."

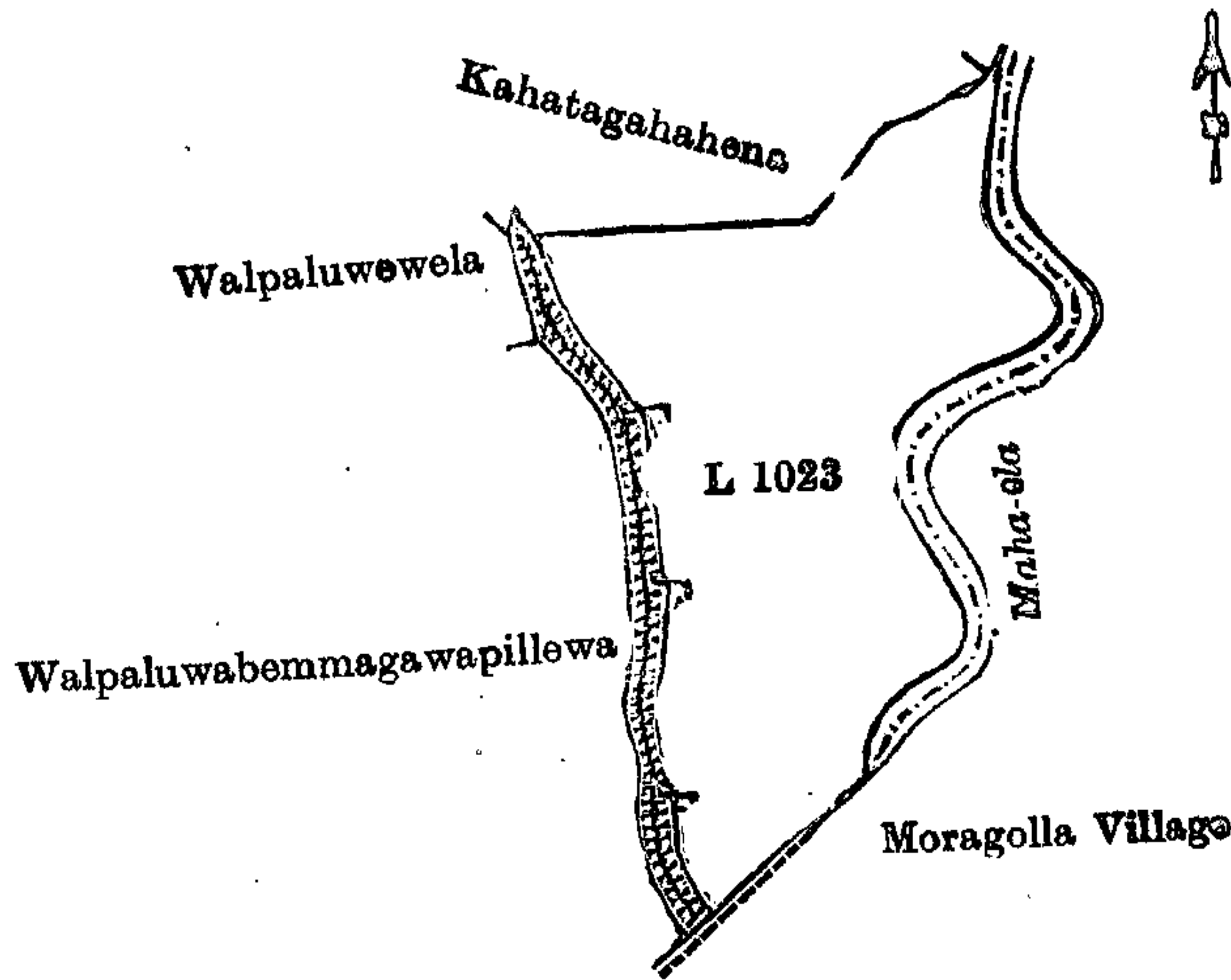
THE notice required by section 1 of "The Waste Lands Ordinances of 1897, 1899, 1900, and 1903," having been duly published in manner prescribed by that section in respect of the above-named land (*vide* Notice No. 4,487), and no claim having been made to the said land or to any interest therein within the period of three months from the date specified in the said notice, I, John Murray Davies, Special Officer appointed under section 28 of the said Ordinances, under and by virtue of the powers vested in me in that behalf by section 2 of the said Ordinances, do hereby on November 23, 1912, order and declare that the said land, as more fully described herein below, situate in the village of Walpaluwa, in the Mahagalboda Egoda korale of the Hiriyala hatpattu of the Kurunegala District, in the North-Western Province, and shown as lot L 1,023 in preliminary plan 2,014, and in the annexed diagram, and containing in extent 2 acres 1 rood and 2 perches, is the property of the Crown

Description of the Land referred to.

The land commonly called or known as Walpaluweamuna, situated in the village of Walpaluwa, in the Mahagalboda Egoda korale of the Hiriyala hatpattu of the Kurunegala District, in the North-Western Province, containing in extent 2 acres 1 rood and 2 perches, and shown as lot L 1,023 in preliminary plan 2,014, and in the annexed diagram, and bounded as follows: on the north by Kahatagahahena claimed by Tennakoon Mudiyansele Dingiri Banda, Korala; on the east by the Maha-ela, the village limit of Moragolla; on the south by the village limit of Moragolla; on the west by Walpaluwabemmagawapillewa claimed by Jayakodiachchige Sela Naide now sold by the Crown, Walpaluwewela claimed by Appunaidelage Ungi Naide.

November 23, 1912.

J. M. DAVIES,
Special Officer.



Surveyor-General's Office,
Colombo, July 5, 1912.

Scale of 4 Chains to an Inch.

A. J. WICKWAR,
for Surveyor-General.

Kurunegala S. O. No. 526.

**Order under Section 2 of "The Waste Lands Ordinances of 1897, 1899, 1900, and 1903,"
declaring Lands to be Crown Property.**

In the matter of the lands commonly called or known as Migahahena and Bogahamulahena, situate in the village of Telambugammana, in the Meda Pattu Korale West of the Katugampola hatpattu of the Kurunegala District, in the North-Western Province, and of "The Waste Lands Ordinances of 1897, 1899, 1900, and 1903."

THE notice required by section 1 of "The Waste Lands Ordinances of 1897, 1899, 1900, and 1903," having been duly published in manner prescribed by that section in respect of the above-named lands (*vide* Notice No. 4,512), and no claim having been made to the said lands or to any interest therein within the period of three months from the date specified in the said notice, I, John Murray Davies, Special Officer appointed under section 28 of the said Ordinances, under and by virtue of the powers vested in me in that behalf by section 2 of the said Ordinances, do hereby on December 16, 1912, order and declare that the said lands, as more fully described herein below, situate in the village of Telambugammana, in the Meda Pattu Korale West of the Katugampola hatpattu of the Kurunegala District, in the North-Western Province, and shown as lots 19h and 19k in preliminary plan 331, and in the annexed diagram, and containing in extent 4 acres 1 rood and 35 perches, are the property of the Crown.

Description of the Lands referred to.

The following lots situated in the village of Telambugammana, in the Meda Pattu Korale West of the Katugampola hatpattu of the Kurunegala District, in the North-Western Province, as described in the annexed diagram:—

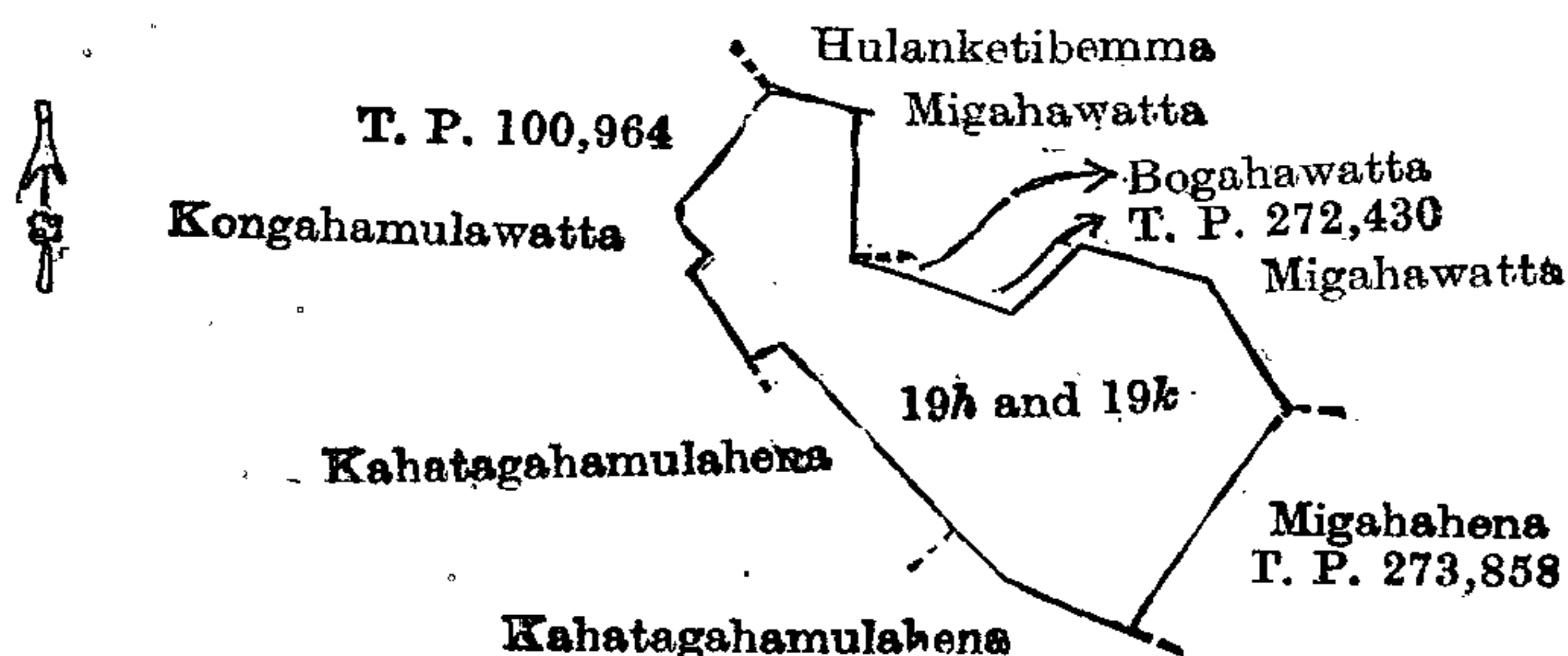
Preliminary plan 331.			
Situation: Telambugammana village in Meda Pattu Korale West of Kurunegala District.			
Lot.	Name of Land.	Extent, A. R. P.	
19h	Migahahena	0	3 18
19k	Bogahamulahena	3	2 17
		4	1 35

and bounded as follows: on the north by Hulanketibemma claimed by H. M. Kiri Banda and others, Migahawatta claimed by Kiri Banda and others, Bogahawatta sold by the Crown (T. P. 272,430), Migahawatta claimed by Herat Mudiyansele Kaluhamy and others; on the east by Migahahena sold by the Crown (T. P. 273,858); on the south by Kahatagahamulahena

sold by the Crown; on the west by Kahatagahamulahena sold by the Crown, Kongahamulawatta claimed by Herat Mudiyansele Kaluhany and others (T. P. 100,964).

December 16, 1912.

J. M. DAVIES,
Special Officer.



Surveyor-General's Office,
Colombo, July 17, 1912.

Scale of 8 Chains to an Inch.

A. H. G. DAWSON,
for Surveyor-General.

Kurunegala S. O. No. 527:

Order under Section 2 of "The Waste Lands Ordinances of 1897, 1899, 1900, and 1903," declaring Lands to be Crown Property.

In the matter of the lands commonly called or known as Pareiyangalamukalana, Koslandepitiya, Gansabhawa road, situate in the village of Akade, in the Weuda korale of the Weudawili hatpattu of the Kurunegala District, in the North-Western Province, and of "The Waste Lands Ordinances of 1897, 1899, 1900, and 1903."

THE notice required by section 1 of "The Waste Lands Ordinances of 1897, 1899, 1900, and 1903," having been duly published in manner prescribed by that section in respect of the above-named lands (*vide* Notice No. 4,517), and no claim having been made to the said lands or to any interest therein within the period of three months from the date specified in the said notice, I, John Murray Davies, Special Officer appointed under section 28 of the said Ordinances, under and by virtue of the powers vested in me in that behalf by section 2 of the said Ordinances, do hereby on December 16, 1912, order and declare that the said lands, as more fully described herein below, situate in the village of Akade, in the Weuda korale of the Weudawili hatpattu of the Kurunegala District, in the North-Western Province, and shown as lots 2, 10, 11h, 11i in preliminary plan 1,096, and in the annexed diagrams, and containing in extent 43 acres and 13 perches, are the property of the Crown.

Description of the Lands referred to.

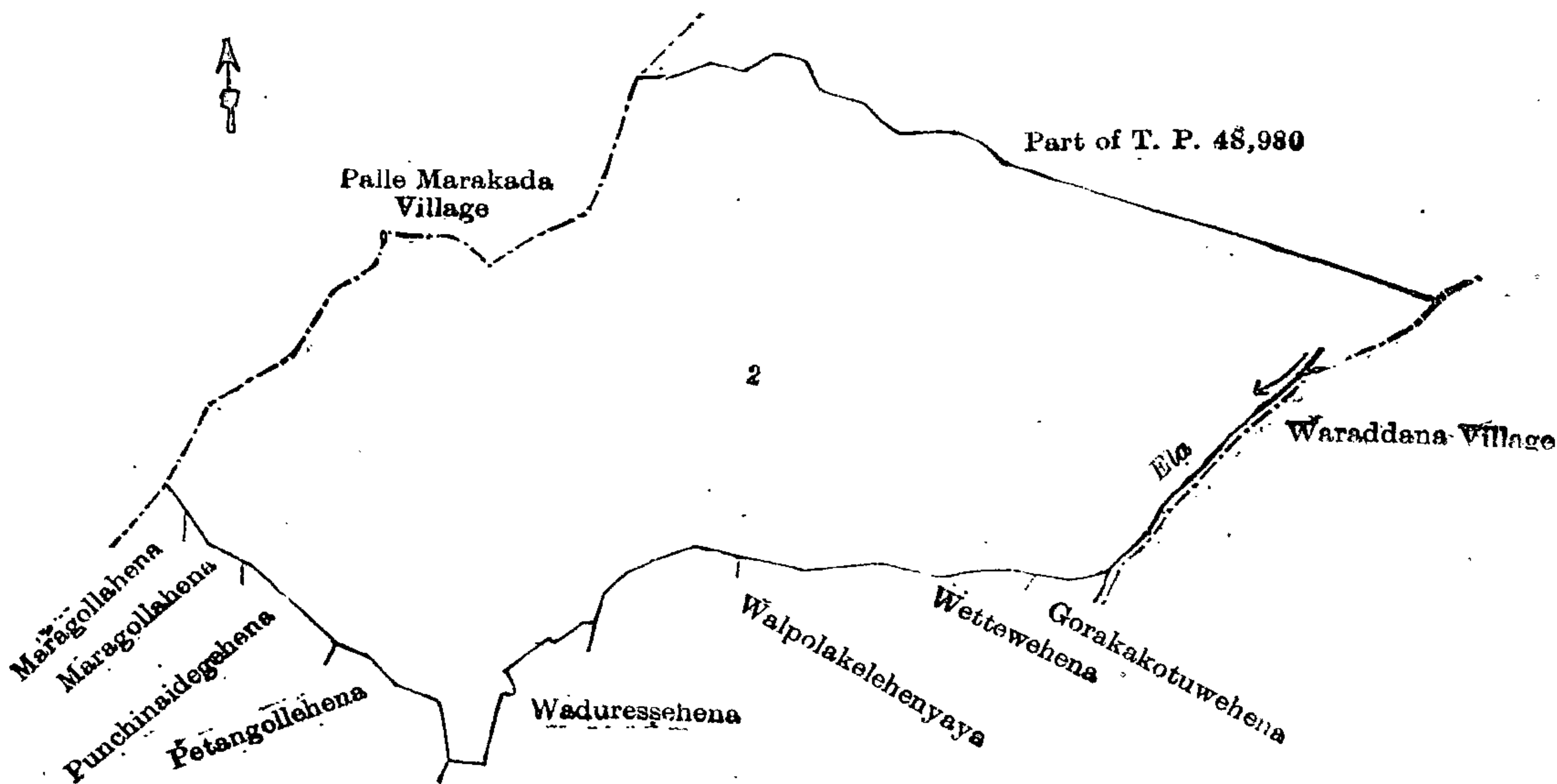
The following lots situated in the village of Akade, in the Weuda korale of the Weudawili hatpattu of the Kurunegala District, in the North-Western Province, as described in the annexed diagrams:—

I.—Preliminary plan 1,096.

Situation: Akade village in Weuda korale of Kurunegala District.

Lot.	Name of Land.	Extent, A. R. P.
2	Pareiyangalamukalana	40 2 30

and bounded as follows: on the north by the village limit of Palle Marakada, part of T. P. 48,980; on the east by the village limit of Waraddana, an ela; on the south by Gorakakotuwehena sold by the Crown, Wettewehena sold by the Crown, Walpolakelehenyaya sold by the Crown, Waduressehena sold by the Crown, Petangollehena sold by the Crown, Punchinaidegehena sold by the Crown, Maragollehena sold by the Crown, Maragollehena sold by the Crown; on the west by the village limit of Palle Marakada.



Surveyor-General's Office,
Colombo, July 19, 1912.

Scale of 8 Chains to an Inch.

A. H. G. DAWSON,
for Surveyor-General.

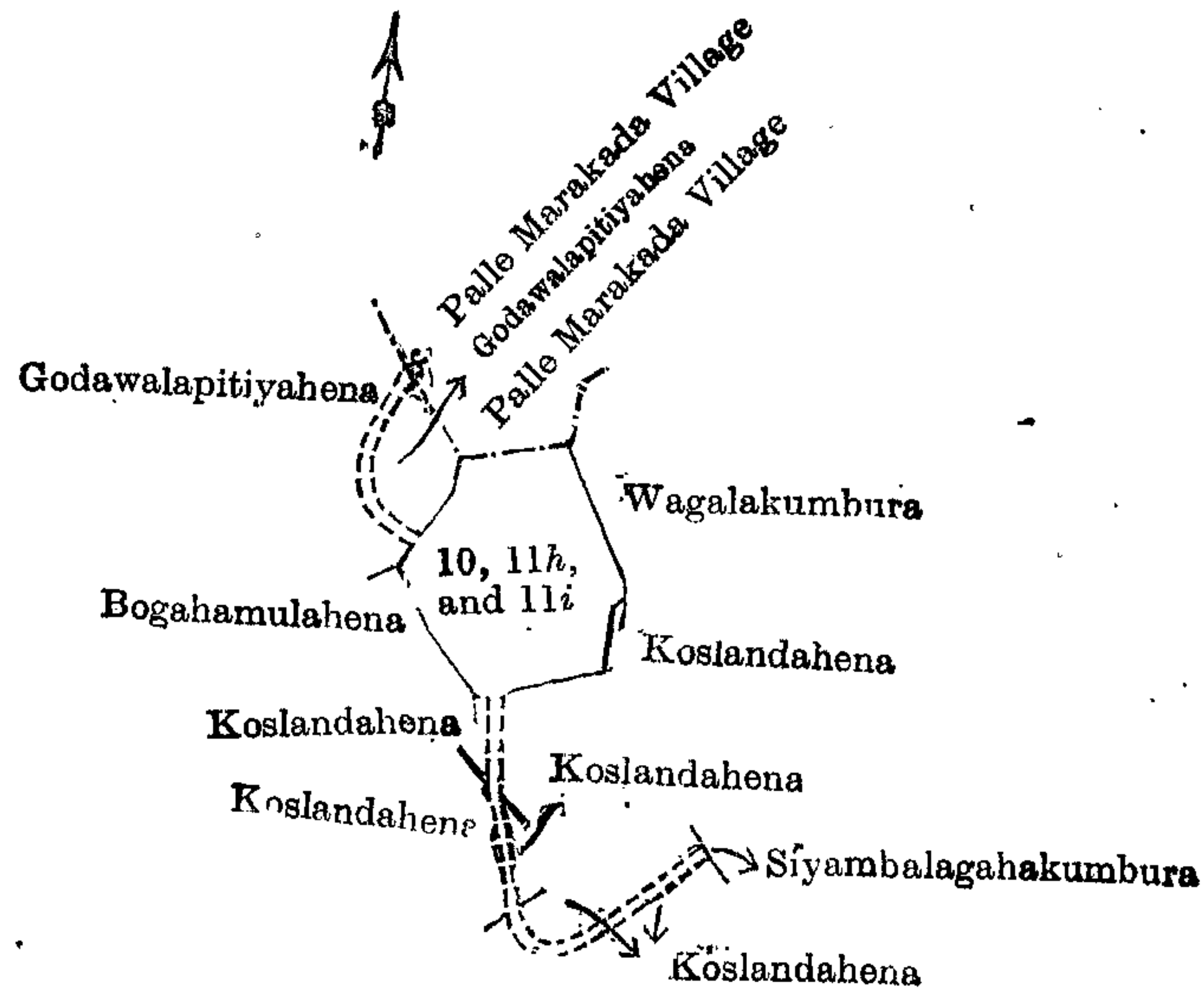
II.—Preliminary plan 1,096.

Situation : Akade village in Weuda korale of Kurunegala District.

Lot.	Name of Land.	Extent, A. R. P.
10	Koslandepitiya ..	2 0 13
11 <i>h</i>	Gansabhawa road ..	0 0 17
11 <i>i</i>	Do. ..	0 0 33
		2 1 23

and bounded as follows : on the north by the village limit of Palle Marakada, Godawalapitiyahena claimed by Banda Appuhamy and another, the village limit of Palle Marakada ; on the east by Wagalakumbura claimed by Dissanayaka Mudiyansele Banda Korala and others, Koslandahena sold by the Crown, Koslandahena sold by the Crown ; on the south by Siyambalagahakumbura claimed by Dingiri Amma, Koslandahena sold by the Crown ; on the west by Koslandahena sold by the Crown, Koslandehena sold by the Crown, Bogahamulahena sold by the Crown, Godawalapitiyahena sold by the Crown.

December 16, 1912.

J. M. DAVIES,
Special Officer.Surveyor-General's Office,
Colombo, July 19, 1912.

Scale of 8 Chains to an Inch.

A. H. G. DAWSON,
for Surveyor-General.

Kurunegala S. O. No. 528.

Order under Section 2 of "The Waste Lands Ordinances of 1897, 1899, 1900, and 1903,"
declaring Land to be Crown Property.

In the matter of the land commonly called or known as Weudakandamukalana, situate in the village of Paragahadeniya, in the Weuda korale of the Weudawili hatpattu of the Kurunegala District, in the North-Western Province, and of "The Waste Lands Ordinances of 1897, 1899, 1900, and 1903."

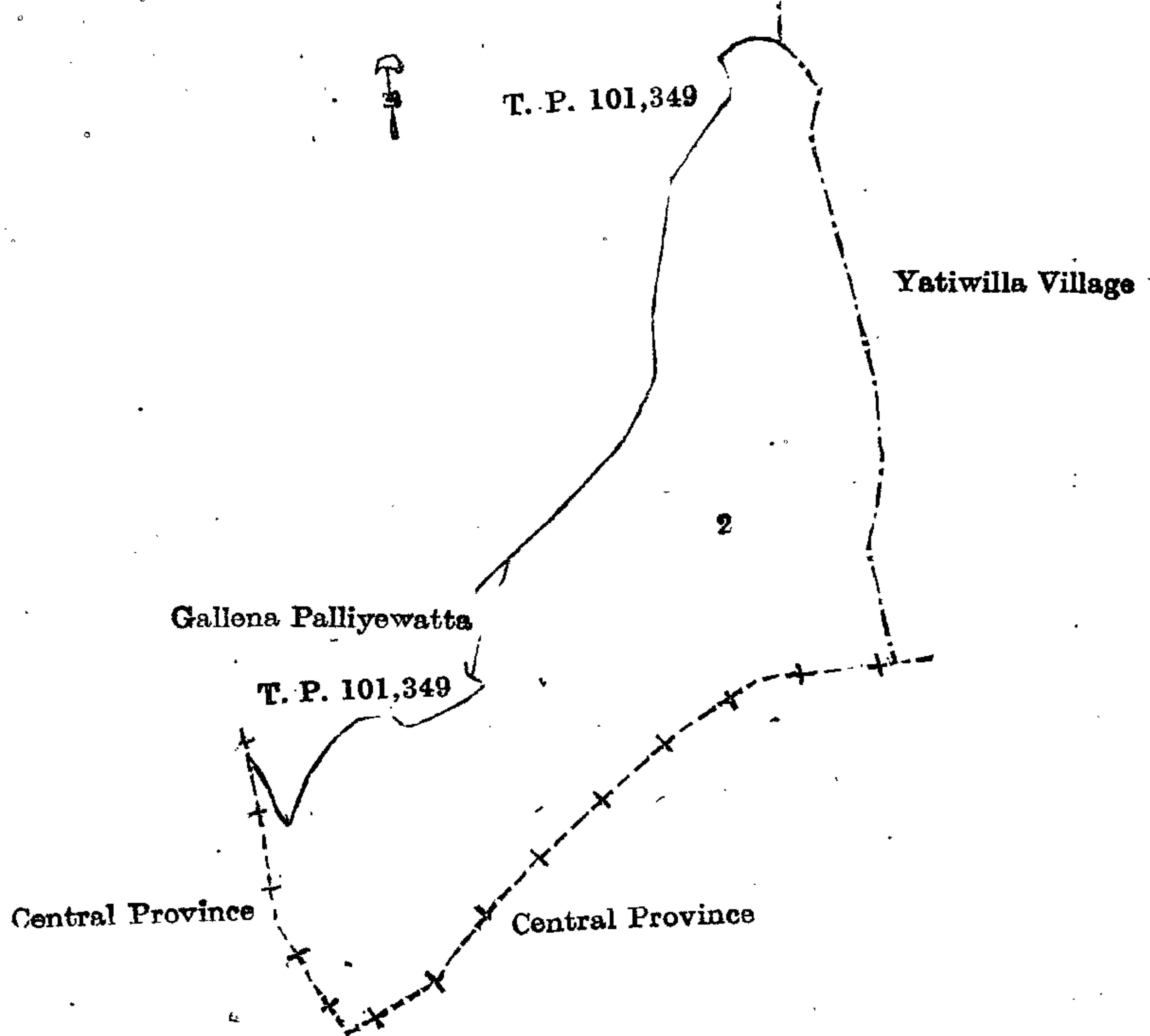
THE notice required by section 1 of "The Waste Lands Ordinances of 1897, 1899, 1900, and 1903," having been duly published in manner prescribed by that section in respect of the above-named land (*vide* Notice No. 4,519), and no claim having been made to the said land or to any interest therein within the period of three months from the date specified in the said notice, I, John Murray Davies, Special Officer appointed under section 28 of the said Ordinances, under and by virtue of the powers vested in me in that behalf by section 2 of the said Ordinances, do hereby, on December 16, 1912, order and declare that the said land, as more fully described herein below, situate in the village of Paragahadeniya, in the Weuda korale of the Weudawili hatpattu of the Kurunegala District, in the North-Western Province, and shown as lot 2 in preliminary plan 1,104, and in the annexed diagram, and containing in extent 19 acres 1 rood and 30 perches, is the property of the Crown.

Description of the Land referred to.

The land commonly called or known as Weudakandamukalana, situated in the village of Paragahadeniya, in the Weuda korale of the Weudawili hatpattu of the Kurunegala District, in the North-Western Province, containing in extent 19 acres 1 rood and 30 perches, and shown as lot 2 in preliminary plan 1,104, and in the annexed diagram, and bounded as follows : on the north by T. P. 101,349, the village limit of Yatiwilla ; on the east by the village limit of Yatiwilla ; on the south by the limit of the Central Province ; on the west by the limit of the Central Province, T. P. 101,349, Gallenapaliyewatta (private), T. P. 101,349.

December 16, 1912.

J. M. DAVIES,
Special Officer.



Surveyor-General's Office,
Colombo, August 3, 1912.

Scale of 8 Chains to an Inch.

A. H. G. DAWSON,
for Surveyor-General.

Kurunegala S. O. No. 529.

**Order under Section 2 of "The Waste Lands Ordinances of 1897, 1899, 1900, and 1903,"
declaring Lands to be Crown Property.**

In the matter of the lands commonly called or known as Heenwewelgolla (cemetery), Gansabhawa road, and Weudamukalana, situate in the village of Hettipola, in the Weuda korale of the Weudawili hatpattu of the Kurunegala District, in the North-Western Province, and of "The Waste Lands Ordinances of 1897, 1899, 1900, and 1903."

THE notice required by section 1 of "The Waste Lands Ordinances of 1897, 1899, 1900, and 1903," having been duly published in manner prescribed by that section in respect of the above-named lands (*vide* Notice No. 4,527), and no claim having been made to the said lands or to any interest therein within the period of three months from the date specified in the said notice, I, John Murray Davies, Special Officer appointed under section 28 of the said Ordinances, under and by virtue of the powers vested in me in that behalf by section 2 of the said Ordinances, do hereby, on December 23, 1912, order and declare that the said lands, as more fully described herein below, situate in the village of Hettipola, in the Weuda korale of the Weudawili hatpattu of the Kurunegala District, in the North-Western Province, and shown as lots 3*q*, 3*t*, 3*u*, 4*a*, and 23 in preliminary plan 1,090, and in the annexed diagrams, and containing in extent 33 acres 3 roods and 22 perches, are the property of the Crown.

Description of the Lands referred to.

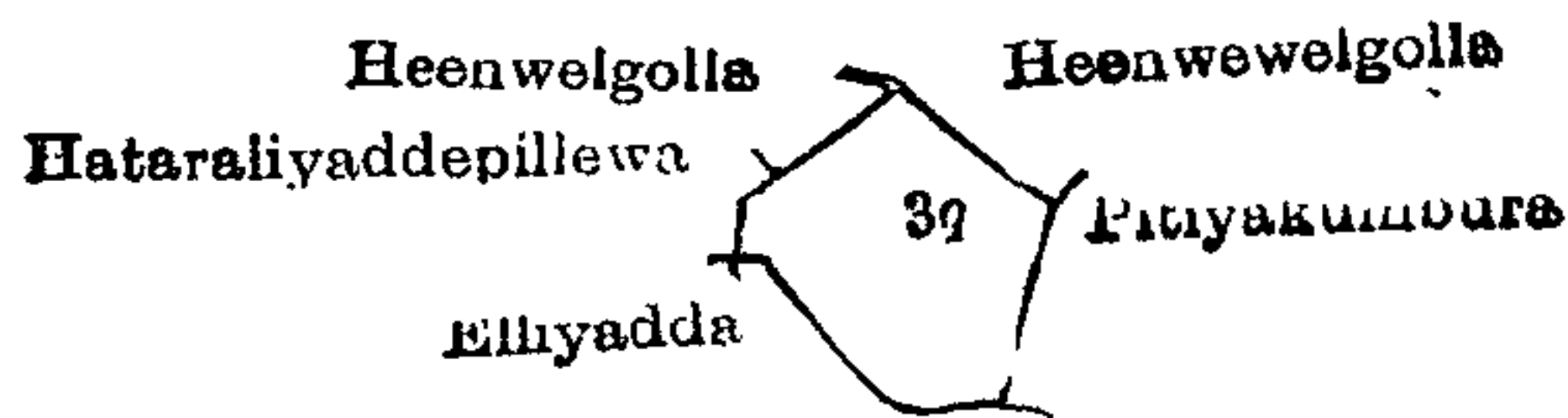
The following lots situated in the village of Hettipola, in the Weuda korale of the Weudawili hatpattu of the Kurunegala District, in the North-Western Province, as described in the annexed diagrams:—

I.—Preliminary plan 1,090.

Situation: Hettipola village in Weuda korale of Kurunegala District.

Lot.	Name of Land.	Extent, A. R. P.
3 <i>q</i>	Heenwewelgolla (cemetery)	1 0 33

and bounded as follows: on the north by Heenwewelgolla claimed by Ekanayaka Mudiyansele Dingiri Banda, *ex*-Police Officer and now sold by the Crown; on the east by Pitiyakumbura claimed by Rajapaksa Durayalage Pincha, *Vel*-Duraya and now sold by the Crown; on the south by Elliyadda claimed by Andagala Puladewaya and others; on the west by Hataraliyaddepillewa claimed by Rajaguru Mudiyansele Mutu Menika, Heenwewelgolla claimed by Punchi Banda (school-master) and now sold by the Crown.



Surveyor-General's Office,
Colombo, August 2, 1912.

Scale of 8 Chain to an Inch.

A. H. G. DAWSON,
for Surveyor-General.

II.—Preliminary plan 1,090.

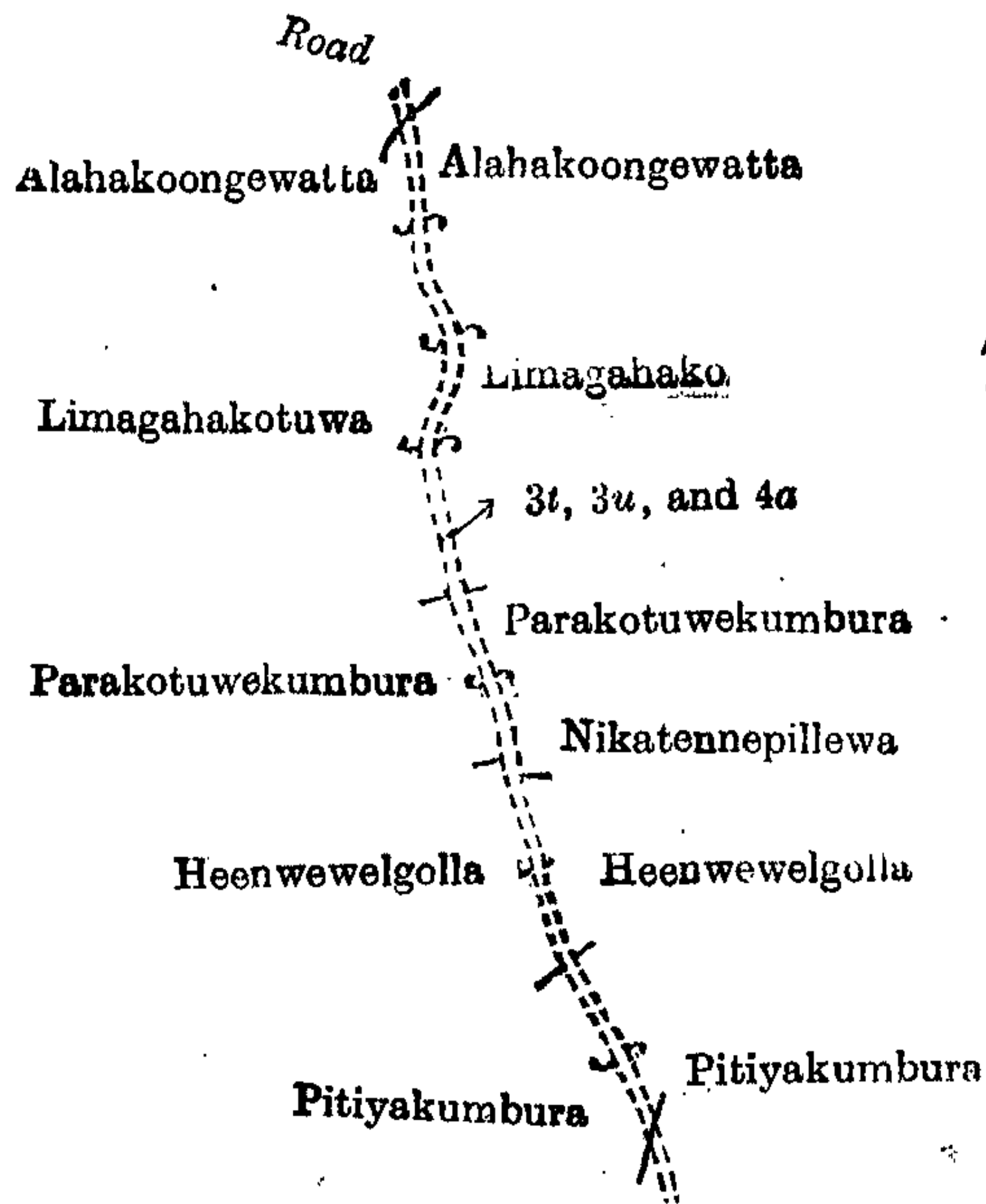
Situation: Hettipola village in Weuda korale of Kurunegala District.

Lot.	Name of Land.	Extent, A. R. P.
3 <i>t</i>	Gansabhawa road	0 0 35
3 <i>u</i>	Do.	0 1 3
4 <i>a</i>	Do.	0 0 12

0 2 10

D 11

and bounded as follows : on the north by Alahakoongewatta claimed by A. S. Dias ; on the east by Limagahakotuwa claimed by Ekanayaka Mudiyansele Dingiri Banda, *ex*-Police Officer, Parakotuwekumbura claimed by ditto, Nikatennepillewa claimed by ditto and now sold by the Crown, Heenwewelgolla claimed by ditto, Pitiyakumbura claimed by Rajapaksa Durayalage Pincha, Vel-Duraya, and now sold by the Crown ; on the south by Pitiyakumbura claimed by Rajapaksa Durayalage Pincha, Vel-Duraya and now sold by Crown ; on the west by Heenwewelgolla claimed by Ekanayaka Mudiyansele Dingiri Banda, *ex*-Police Officer, and now sold by the Crown, Parakotuwekumbura claimed by ditto, Limagahakotuwa claimed by ditto, Alahakoongewatta claimed by A. S. Dias.



Surveyor-Generals' Office,
Colombo, August 2, 1912.

Scale of 8 Chain to an Inch.

A. H. G. DAWSON,
for Surveyor-General.

III.—Preliminary plan 1,090.

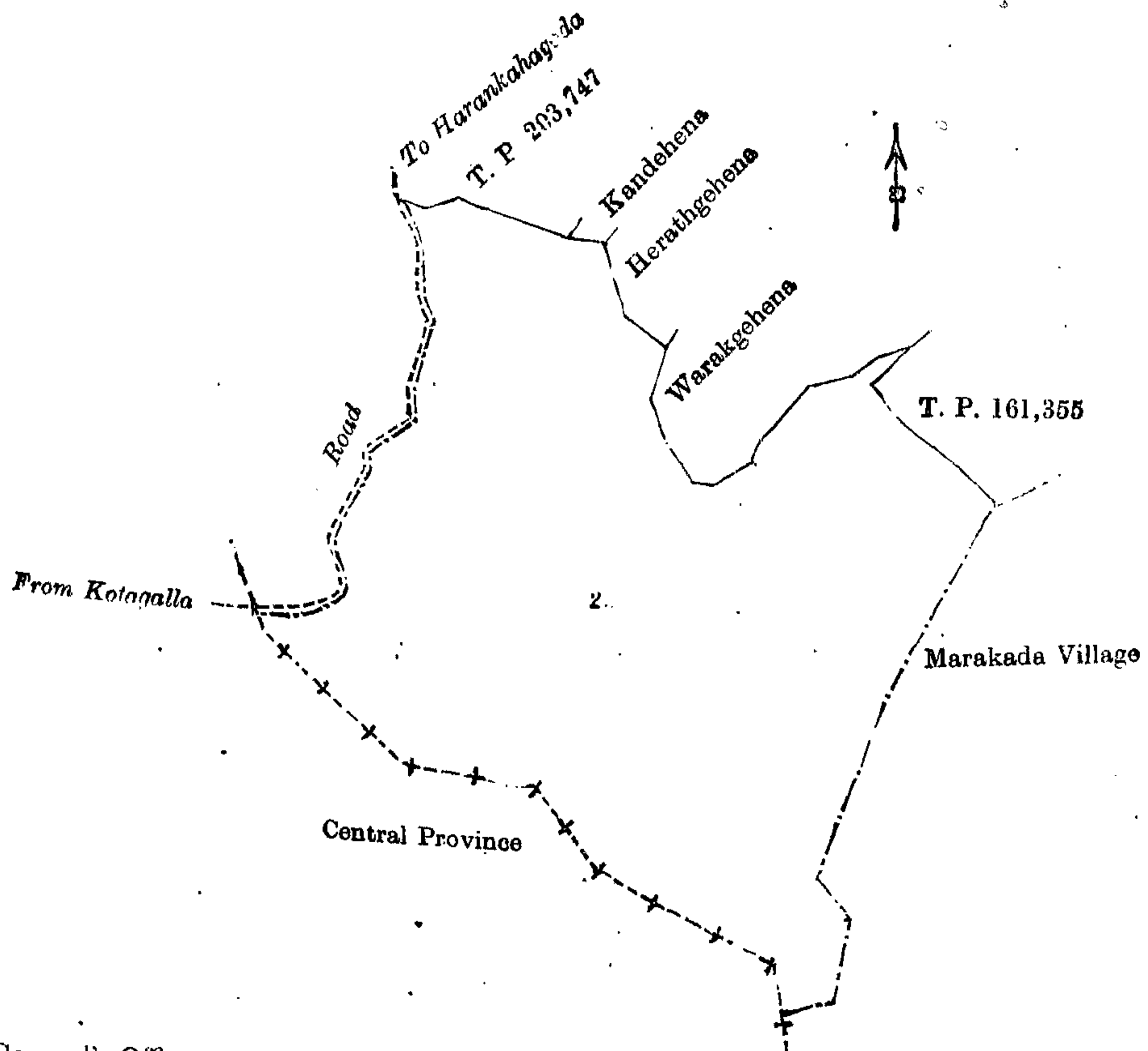
Situation : Hettipola village in Weuda korale of Kurunegala District.

Lot.	Name of Land.	Extent, A. R. P.
23	Weudamukalana	32 0 19

and bounded as follows : on the north by T. P. 203,747, Kandehena claimed by Ukku Banda and others, and now sold by the Crown, Herathgehena claimed by Heratmudiyansele Mudiyanse, *ex*-Arachechi and another, and now sold by the Crown, Warakgehena claimed by D. A. Ahamath ; on the east by T. P. 161,355, the village limit of Marakada ; on the south by the limit of the Central Province ; on the west by the road from Kotagala to Harankahagoda.

December 23, 1912.

J. M. DAVIES,
Special Officer



Surveyor-General's Office,
Colombo, August 2, 1912.

Scale of 8 Chains to an Inch.

A. H. G. DAWSON,
for Surveyor-General.

Kurunegala S. O. No. 530.

Order under Section 2 of "The Waste Lands Ordinances of 1897, 1899, 1900, and 1903,"
declaring Land to be Crown Property.

In the matter of the land commonly called or known as road, situate in the village of Illukewela, in the Weuda korale of the Weudawili hatpattu of the Kurunegala District, in the North-Western Province, and of "The Waste Lands Ordinances of 1897, 1899, 1900, and 1903."

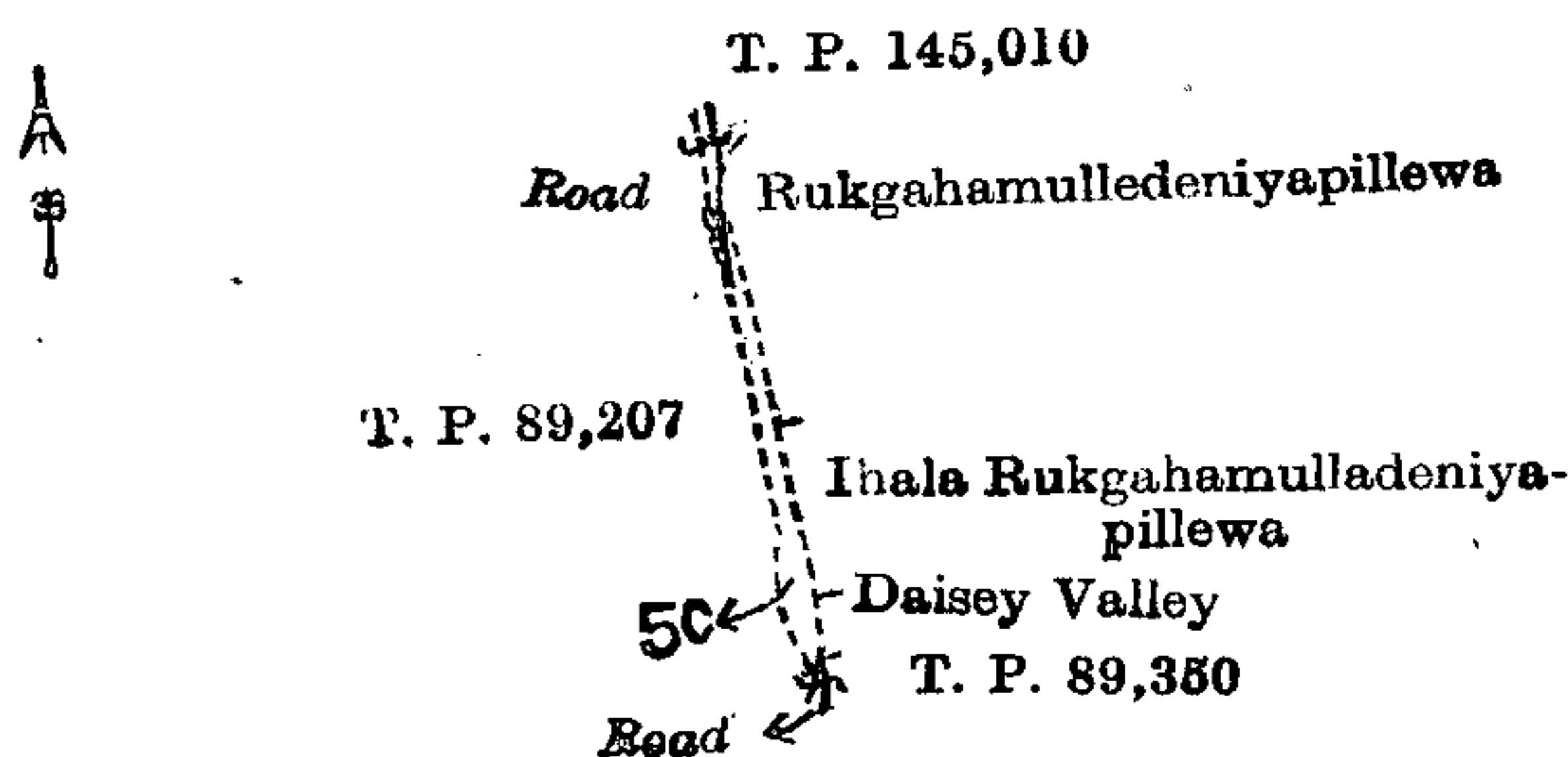
THE notice required by section 1 of "The Waste Lands Ordinances of 1897, 1899, 1900, and 1903," having been duly published in manner prescribed by that section in respect of the above-named land (*vide* Notice No. 4,528), and no claim having been made to the said land or to any interest therein within the period of three months from the date specified in the said notice, I, John Murray Davies, Special Officer appointed under section 28 of the said Ordinances, under and by virtue of the powers vested in me in that behalf by section 2 of the said Ordinances, do hereby on December 25, 1912, order and declare that the said land, as more fully described herein below, situate in the village of Illukewela, in the Weuda korale of the Weudawili hatpattu of the Kurunegala District, in the North-Western Province, and shown as lot 5c in preliminary plan 1,106, and in the annexed diagram, and containing in extent 28 perches, is the property of the Crown.

Description of the Land referred to.

The land commonly called or known as road, situate in the village of Illukewela, in the Weuda korale of the Weudawili hatpattu of the Kurunegala District, in the North-Western Province, containing in extent 28 perches, and shown as lot 5c in preliminary plan 1,106, and in the annexed diagram, and bounded as follows: on the north by T. P. 145,010; on the east by Rukgahamulledeniya-pillewa claimed by Selestinahamy and now sold by the Crown, Ihalarukgahamulladeniya-pillewa claimed by Suraweera and now sold by the Crown, Daisey valley claimed by Messrs. Finlay, Muir & Co.; on the south by T. P. 89,350; on the west by T. P. 89,207.

J. M. DAVIES,
Special Officer.

December 23, 1912.



Surveyor-General's Office,
Colombo, August 10, 1912.

Scale of 8 Chains to an Inch.

A. H. G. DAWSON,
for Surveyor-General.

Puttalam S. O. No. 4.

Order under Section 2 of "The Waste Lands Ordinances of 1897, 1899, 1900, and 1903,"
declaring Lands to be Crown Property.

In the matter of the lands commonly called or known as Karankalikulam (tank), Godawalamukalana, Lansiapatawewa (tank), &c., situate in the village of Tamaraikulam, in the Pitigal Korale North of the Puttalam District, in the North-Western Province, and of "The Waste Lands Ordinances of 1897, 1899, 1900, and 1903."

THE notice required by section 1 of "The Waste Lands Ordinances of 1897, 1899, 1900, and 1903," having been duly published in manner prescribed by that section in respect of the above-named lands (*vide* Notice No. 4,538), and no claim having been made to the said lands or to any interest therein within the period of three months from the date specified in the said notice, I, Howard Orme Fox, Special Officer appointed under section 28 of the said Ordinances, under and by virtue of the powers vested in me in that behalf by section 2 of the said Ordinances, do hereby on December 30, 1912, order and declare that the said lands, as more fully described herein below, situate in the village of Tamaraikulam, in the Pitigal Korale North of the Puttalam District, in the North-Western Province, and shown as lots 1, 2, 2a, 2b, 2c, 2d, 3, 4, 5, 6, 19, 20, 21, 23 in preliminary plan 683 and in the annexed diagram, and containing in extent 1,776 acres and 15 perches, are the property of the Crown.

Description of the Lands referred to.

The following lots situated in the village of Tamaraikulam, in the Pitigal Korale North of the Puttalam District, in the North-Western Province, as described in the annexed diagram:—

Preliminary plan 683.

Situation: Tamaraikulam village in Pitigal Korale North of Puttalam District.

Lot.	Name of Land.	Extent, A. R. P.	Lot.	Name of Land.	Extent, A. R. P.
1	Karankalikulam (tank)	1 3 27	19	Wewagawamukalana	60 3 17
2	Godawalamukalana	1,192 3 19	20	Wehenwewa (tank)	6 0 17
2a	Lansiapatawewa (tank)	9 3 13	21	Welabodawettiroddahena	2 3 0
2b	Siyambalagahahena	18 3 23	23	Kamata	0 0 12
2c	Meegahahena	3 0 15	—	Roads	3 0 10
2d	Do.	8 1 26	—	Streams	2 0 25
3	Serukele	187 1 28			
4	Wewagawaroddehena	15 0 35			
5	Mahawewa (tank)	25 3 19			
6	Palugahahena, Wewehena, Damina-gahahena, Dangahahena, Karambena, Siyambalagahahena, Kumbukgahahena, Kahatagahahena, Welanahena, Kohombagahahena..	237 2 9			
					1,776 0 15

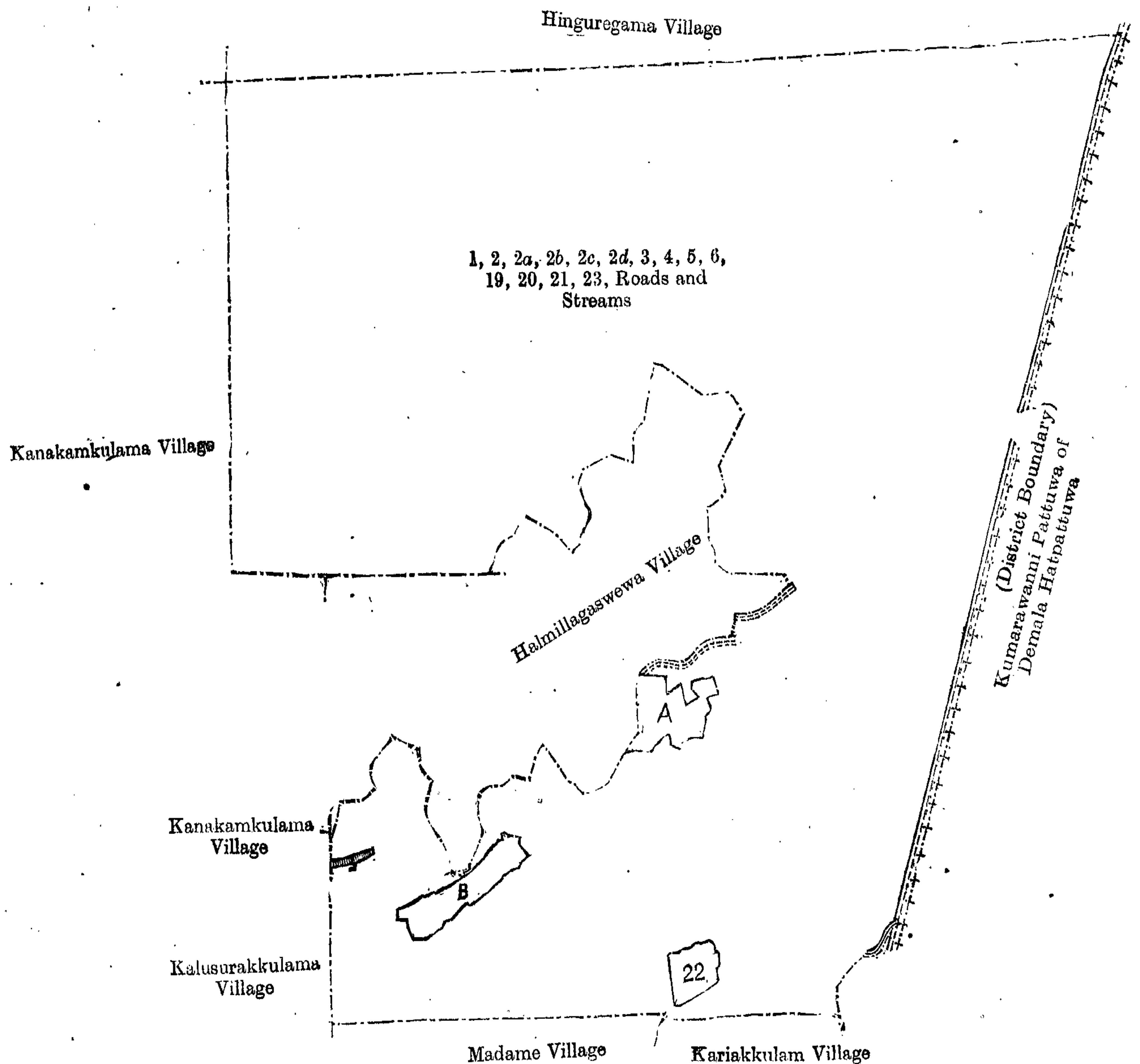
and bounded as follows : on the north by the village limit of Hinguregama ; on the east by the limit of the Kumarawanni pattuwa of Demala hatpattu, the village limit of Kariakkulam ; on the south by the village limit of Kariakkulam, the village limit of Madame ; on the west by the village limit of Kalusurakkulama, the village limit of Kanakamkulama, the village limit of Halmillagaswewa, the village limit of Kanakamkulama.

NOTE.—The following lots lying within the above boundaries are excluded from this order, and their aggregate acreage of 35 acres 2 roods and 13 perches is not included in the acreage of 1,776 acres and 15 perches given above :—

Preliminary plan 683.

Lot.	Name of Land.	Extent, A. R. P.	Lot.	Name of Land.	Extent, A. R. P.
A 7	Palugahawattahena	0 0 20	B 15	Kamata	0 0 20
A 8	Palugahawatta	0 2 37	B 16	Wala (water-hole)	0 0 12
A 9	Wewagawawatta	1 2 22	B 17	Kongahakumbura, Kumbukgaha-kumbura	13 1 8
A 10	Palugahawatta	1 1 39	B 18	Wala (water-hole)	0 0 13
A 11	Do.	1 1 15	22	Wehenakumbura	7 3 21
A 12	Dangahakumbura	3 3 27			
A 13	Dangahawatta	0 1 27			
A 14	Kongahamulawatta, Kongahawatta, Dangahawatta	4 1 32			35 2 13

December 30, 1912.

H. O. Fox,
Special Officer.Surveyor-General's Office,
Colombo, July 4, 1912.

Scale of 32 Chains to an Inch.

A. H. G. Dawson,
for Surveyor-General.

Uva S. O. No. 1,441.

Order under Section 2 of "The Waste Lands Ordinances of 1897, 1899, 1900, and 1903,"
declaring Land to be Crown Property.

In the matter of the land commonly called or known as Galkanda (railway reservation), situate in the village of Kahagolla, in the Mahapalata korale of the Udukinda division, in the Province of Uva, and of "The Waste Lands Ordinances of 1897, 1899, 1900, and 1903."

THE notice required by section 1 of "The Waste Lands Ordinances of 1897, 1899, 1900, and 1903," having been duly published in manner prescribed by that section in respect of the above-named land (*vide* Notice No. 4,490), and no claim having been made to the said land or to any interest therein within the period of three months from the date specified in the said notice, I, John Murray Davies, Special Officer appointed under section 28 of the said Ordinances, under and by virtue of the powers vested in me in that behalf by section 2 of the said Ordinances, do hereby on December 6, 1912, order

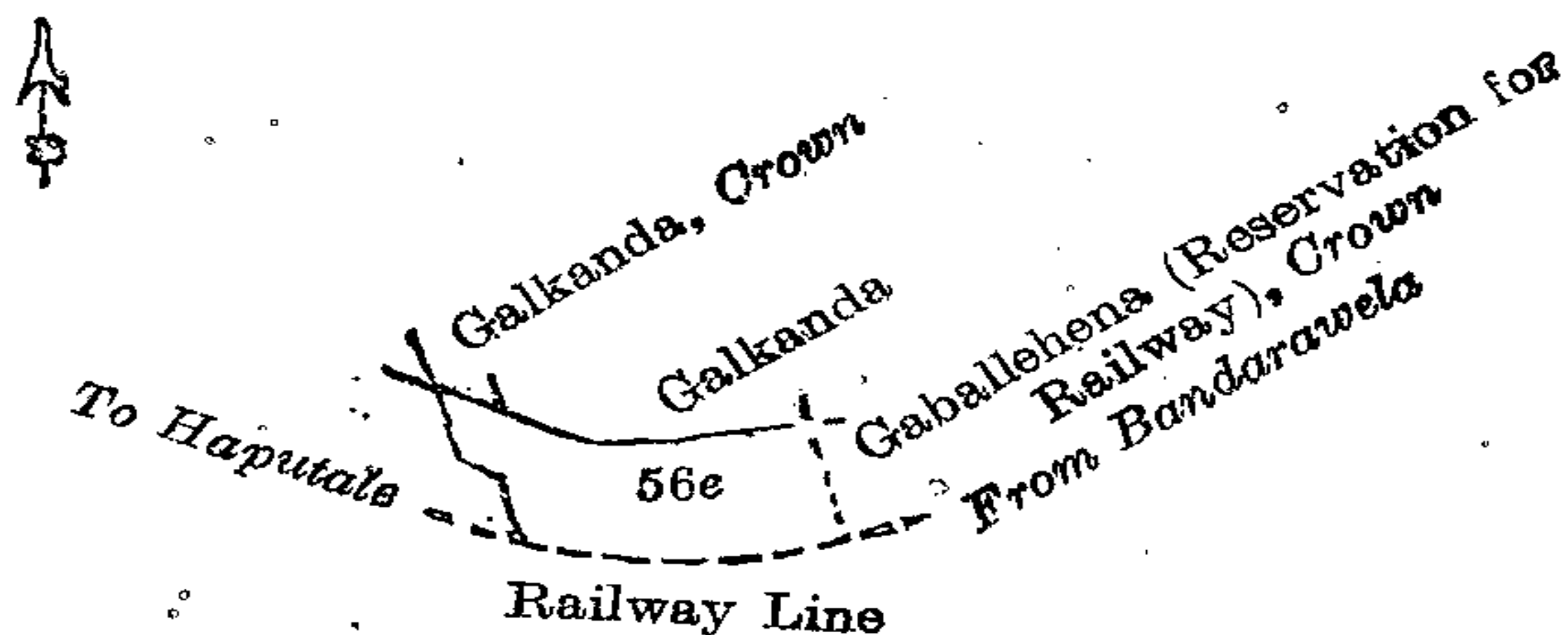
and declare that the said land, as more fully described herein below, situate in the village of Kahagolla, in the Mahapalata korale of the Udukinda division, in the Province of Uva, and shown as lot 56e in preliminary plan 115, and in the annexed diagram, and containing in extent 1 acre and 10 perches, is the property of the Crown.

Description of the Land referred to.

The land commonly called or known as Galkanda (railway reservation), situated in the village of Kahagolla, in the Mahapalata korale of the Udukinda division, in the Province of Uva, containing in extent 1 acre and 10 perches, and shown as lot 56e in preliminary plan 115, and in the annexed diagram, and bounded as follows : on the north by Galkanda declared to be Crown property under the Waste Lands Ordinances, Galkanda sold by the Crown ; on the east by Gaballehena (reservation for railway) declared to be Crown property under the Waste Lands Ordinances ; on the south by the railway line from Bandarawela to Haputale ; on the west by Galkanda sold by the Crown.

J. M. DAVIES,
Special Officer.

December 6, 1912.



Surveyor-General's Office,
Colombo, July 19, 1912.

Scale of 8 Chains to an Inch.

A. H. G. DAWSON,
for Surveyor-General.

Uva S. O. No. 1,442.

Order under Section 2 of "The Waste Lands Ordinances of 1897, 1899, 1900, and 1903," declaring Lands to be Crown Property.

In the matter of the lands commonly called or known as Kalutuwewahenyaya, Moragollalanda, Damunuketiyahenyaya, Kendagahagodahenyaya, Galpottehenyaya, Bulugahagawayaya, &c., situate in the village of Udagangoda, in the Kandukara korale of the Buttala division, in the Province of Uva, and of "The Waste Lands Ordinances of 1897, 1899, 1900, and 1903."

THE notice required by section 1 of "The Waste Lands Ordinances of 1897, 1899, 1900, and 1903," having been duly published in manner prescribed by that section in respect of the above-named lands (*vide* Notice No. 4,529), and no claim having been made to the said lands or to any interest therein within the period of three months from the date specified in the said notice, I, John Murray Davies, Special Officer appointed under section 28 of the said Ordinances, under and by virtue of the powers vested in me in that behalf by section 2 of the said Ordinances, do hereby on December 14, 1912, order and declare that the said lands, as more fully described herein below, situate in the village of Udagangoda, in the Kandukara korale of the Buttala division, in the Province of Uva, and shown as lots 1, 6, 7, 7½, 8, 9, 10, 11, 12, 23, 31, 32, 33, 34, 35, 36, 37, 38, 39, 40 in preliminary plan 250, and in the annexed diagram, and containing in extent 359 acres 3 roods and 17 perches, are the property of the Crown.

Description of the Lands referred to.

The following lots situated in the village of Udagangoda, in the Kandukara korale of the Buttala division, in the Province of Uva, as described in the annexed diagram :—

Preliminary plan 250.

Situation : Udagangoda village in Kandukara korale of Badulla District.

Lot.	Name of Land.	Extent, A. R. P.
1	Kalutuwewahenyaya, Moragollalanda, Damunuketiyahenyaya, Kendagahagodahenyaya, Galpottehenyaya, Bulugahagawayaya, Heraliwattehenyaya, Heraliwattehenena, Molaheketiyeyaya	190 1 10
6	Portion of Gansabhawa path from Degalaramba to Terappahuwa	0 1 23
7	Kirindi-ara, Udagangoda-ara, &c. (streams)	5 3 6
7½	Kirindiareduwa (island)	0 0 8
8	Kalaotuawawemukalana	4 2 5
9	Kirindeareroda	1 2 38
10	Pelawattetalawa, Bogahaelletalawa	77 2 13
11	Bogahaellemukalana, Madugahagommana	44 3 0
12	Kendagahagodapatana	0 3 10
23	Portion of Gansabhawa road from Degalaramba to Terappahuwa	0 0 5
31	Madugahagammanepatana	0 1 33
32	Part of Millagommana-ara (stream)	0 0 23
33	Madugahagommanekele	5 0 6
34	Talakolalanda and Olumanpussanakele	4 3 30
35	Portion of Gansabhawa road from Degalaramba to Terappahuwa	0 1 2
36	Do.	0 0 14
37	Portion of Gansabhawa path from Kotaneluwa to Udagangoda	0 0 1
38	Portion of Gansabhawa path from Kotaneluwa to Terappahuwa	0 0 7
39	Kotaneluwekapalla <i>alias</i> Kadaimepatana	4 2 15
40	Telimbiriyahenyaya <i>alias</i> Wendesiyehenyaya	18 1 8
		359 3 17

and bounded as follows : on the north and east by the village limit of Terappahuwa ; on the south by the village limit of Degalaramba and on the west by the village limit of Helatuntala.

NOTE.—The following lots lying within the above boundaries are excluded from this order, and their aggregate acreage of 25 acres 1 rood and 16 perches is excluded from the extent of 359 acres 3 roods and 17 perches given above:—

Preliminary plan 250.

Lot.	Name of Land.	Extent, A. R. P.	Lot.	Name of Land.	Extent, A. R. P.
A 13	Wiyannegewatta	0 3 39	A 24	Bulugahawatta	0 1 5
A 14	Maha-arawekumbura (T. P. 181,312)	0 2 11	A 26	Godagedarawatta, Migahawatta	1 1 5
A 15	Mahawelauda-arawa	3 2 7	A 27	Jambuwattearawekebella	0 0 25
A 16	Kohombagaswatta or Migaswatta, Wellewatta, Egodagedarawatta, Helagedarawatta, Gurumade-watta, Gallindawatta	4 1 11	A 28	Jambuwattearawewatta	1 1 31
A 17	Welagedarawatta, Wattegedarawatta, Egodagedarawatta	1 3 25	A 29	Helawatta	0 3 33
A 18	Uda-arawa (T. P. 181,313)	0 2 9	A 30	Do.	0 1 26
A 19	Pillewatta	0 1 36	2	Pahalawatta	0 1 23
A 20	Udakonegedara-alutwatta	0 1 22	3	Aswedduma-arawa	0 2 34
A 21	Udakonegedarawatta, Jambuwatta	2 0 28	4	Pahalawatta	1 3 20
A 22	Arawawatta	1 1 6	5	Pallearawa	1 0 38
			25	Heraliwatta <i>alias</i> Koswatta	0 1 22
					25 1 16

December 14, 1912.

J. M. DAVIES,
Special Officer.

[For Diagram see page 227.]

Uva S. O. No. 1,443.

Order under Section 2 of "The Waste Lands Ordinances of 1897, 1899, 1900, and 1903,"
declaring Lands to be Crown Property.

In the matter of the lands commonly called or known as Kiulelandeyaya, Bogaslandehenyaya, Kalugallanda *alias* Niyandagalahena, Keenarahenyaya, &c., situate in the village of Therappahuwa, in the Kandukara korale of the Buttala division, in the Province of Uva, and of "The Waste Lands Ordinances of 1897, 1899, 1900, and 1903."

THE notice required by section 1 of "The Waste Lands Ordinances of 1897, 1899, 1900, and 1903," having been duly published in manner prescribed by that section in respect of the above-named lands (*vide* Notice No. 4,521), and no claim having been made to the said lands or to any interest therein within the period of three months from the date specified in the said notice, I, John Murray Davies, Special Officer appointed under section 28 of the said Ordinances, under and by virtue of the powers vested in me in that behalf by section 2 of the said Ordinances, do hereby on December 13, 1912, order and declare that the said lands, as more fully described herein below, situate in the village of Therappahuwa, in the Kandukara korale of the Buttala division, in the Province of Uva, and shown as lots 1, 2, 3, 4, 5, 6, 7, 8, 9, 10, 11, 12, 13, 15, 16, 17, 18, 20, 21, 22, 23, 25, 26, 30, 31, 32, 33, 34, 35, 36, 37, 38, 39, 40, 41, 42, 43, 44, 45, 45½, 46, 47, 48, 49, 50, 51, 52, 53, and 54 in preliminary plan 248 and in the annexed diagram, containing in extent 1,489 acres 2 roods and 12 perches, are the property of the Crown.

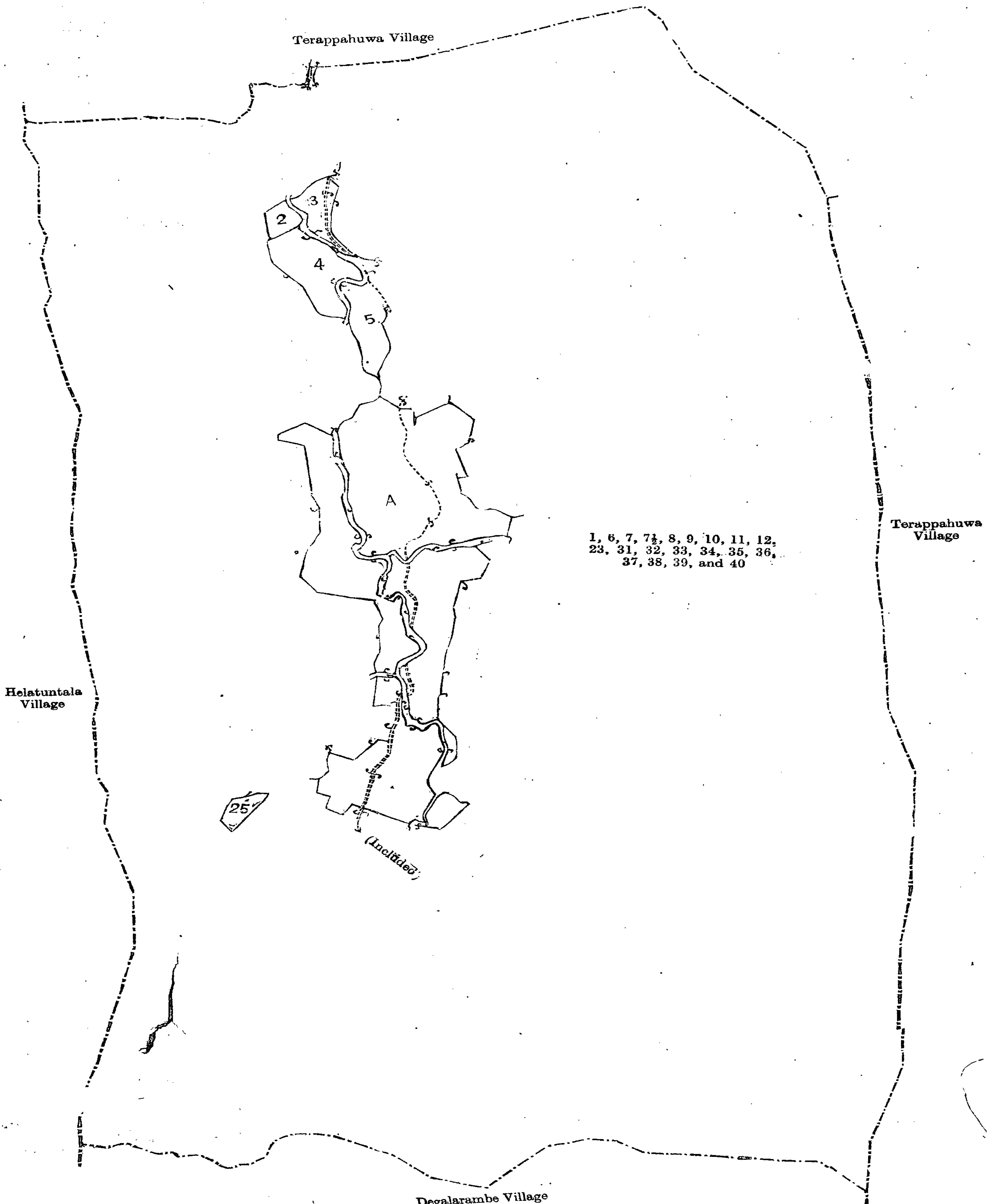
Description of the Lands referred to.

The following lots situated in the village of Therappahuwa, in the Kandukara korale of the Buttala division, in the Province of Uva, as described in the annexed diagram:—

Preliminary plan 248.

Situation: Therappahuwa village in Kandukara korale of Buttala division.

Lot.	Name of Land.	Extent, A. R. P.	Lot.	Name of Land.	Extent, A. R. P.
1	Kivulelandeyaya, Bogaslandehenyaya, Kalugallanda <i>alias</i> Niyandagalahena, Keenarahenyaya, Palle-gamalandeyaya, Medagodahenyaya, Habayayahena, Polgaslandehenyaya, Nilwalakanatta, Galgelandehena, Paluwattehena, Tangollandehenyaya, Bambaragalekandehenyaya, Godelandehena, Welkatuwehenyaya, Galkandehenyaya, Kumbukgaharuppekanatta, Nakatiyakanatta, Nagollearawehena	719 2 11	26	Hangaramalandehena	6 2 0
2	Kalugallandemukalana	5 1 23	30	Part of Gansabhawa road from Therappahuwa to Udagangoda	0 1 6
3	Gansabhawa road from Yakuruwa to Udagangoda	0 1 24	31	Hangaramalandekele	1 1 8
4	Keenarekele <i>alias</i> Pilla-addararoda	3 0 30	32	Bambaragalapatana	9 3 6
5	Parts of Ella-ara, Udagangoda-ara, Keenagoda-ara, &c.	43 3 39	33	Part of Gansabhawa road from Nak-kala to Kumbukkan	0 2 21
6	Wetagodatalawa	4 3 4	34	Kumbukkanoyaduwa (island)	0 0 7
7	Welanbeddamukalana, Bambarahelamukalana, Millagasdowamukalana	104 2 34	35	Do.	0 0 20
8	Mederiyamukalana, Kinagodamukalana	107 1 9	36	Nagollearawemukalana	21 3 38
9	Part of Gansabhawa road from Passara to Nakkala	2 1 10	37	Part of Gansabhawa road from Nak-kala to Kumbukkan	0 0 14
10	Mederiyawatta	0 1 7	38	Do.	0 0 17
11	Tanayamwatta (resthouse premises)	1 3 21	39	Do.	0 0 37
12	Kumbukkanoyaduwa (island)	0 0 35	40	Haralihenamukalana, Millagasdowemukalana, Kalugaskapallemukalana, Nakatiyamukalana, Godalandadaranda	84 2 15
13	Do.	0 0 9	41	Millagasdowehenyaya	9 1 28
15	Part of Gansabhawa road from Nak-kala to Kumbukkan	0 1 27	42	Part of Gansabhawa road from Nak-kala to Kumbukkan	0 0 25
16	Do.	0 0 3	43	Do.	0 1 3
17	Paluwatteduwa (island)	0 0 19	44	Part of Gansabhawa road from Nak-kala to Kumbukkan	0 1 7
18	Part of footpath	0 0 37	45	Kadainyayamukalana	175 2 31
20	Do.	0 0 1	45½	Kumbukkanoyaduwa (island)	0 0 9
21	Do.	0 0 2	46	Kadeniyayagommana <i>alias</i> Neketiya-roda	21 3 7
22	Thangalulandewatta	0 2 39	47	Part of Gansabhawa path to Kumbukkan	0 0 14
23	Part of footpath	0 0 18	48	Do.	0 0 12
25	Bandegodatalawa <i>alias</i> Keenarepatana, Millagasdowatalawa, Timbirigahatalawa	156 2 30	49	Do.	0 0 24
			50	Kumbukkanoyaduwa (island)	0 3 6
			51	Do.	0 0 12
			52	Part of Gansabhawa road to Kumbukkan	0 1 8
			53	Kumbukkanoyaduwa (island)	0 2 2
			54	Huriyagollepatana	1 3 3
					1,489 2 12



Surveyor-General's Office,
Colombo, July 27, 1912.

Scale of 8 Chains to an Inch.

A. H. G. DAWSON,
for Surveyor-General.

D 13

and bounded as follows: on the north by the village limit of Elwatta, the Beddearawe-ara, the Elle-ara, the village limit of Yakurawe; on the east by the Kumbukkan-oya; on the south by the stream, the village limit of Kalawelara; on the west by the village limit of Degalarambe, the village limit of Udangoda, the village limit of Helatuntala, the village limit of Elwatta.

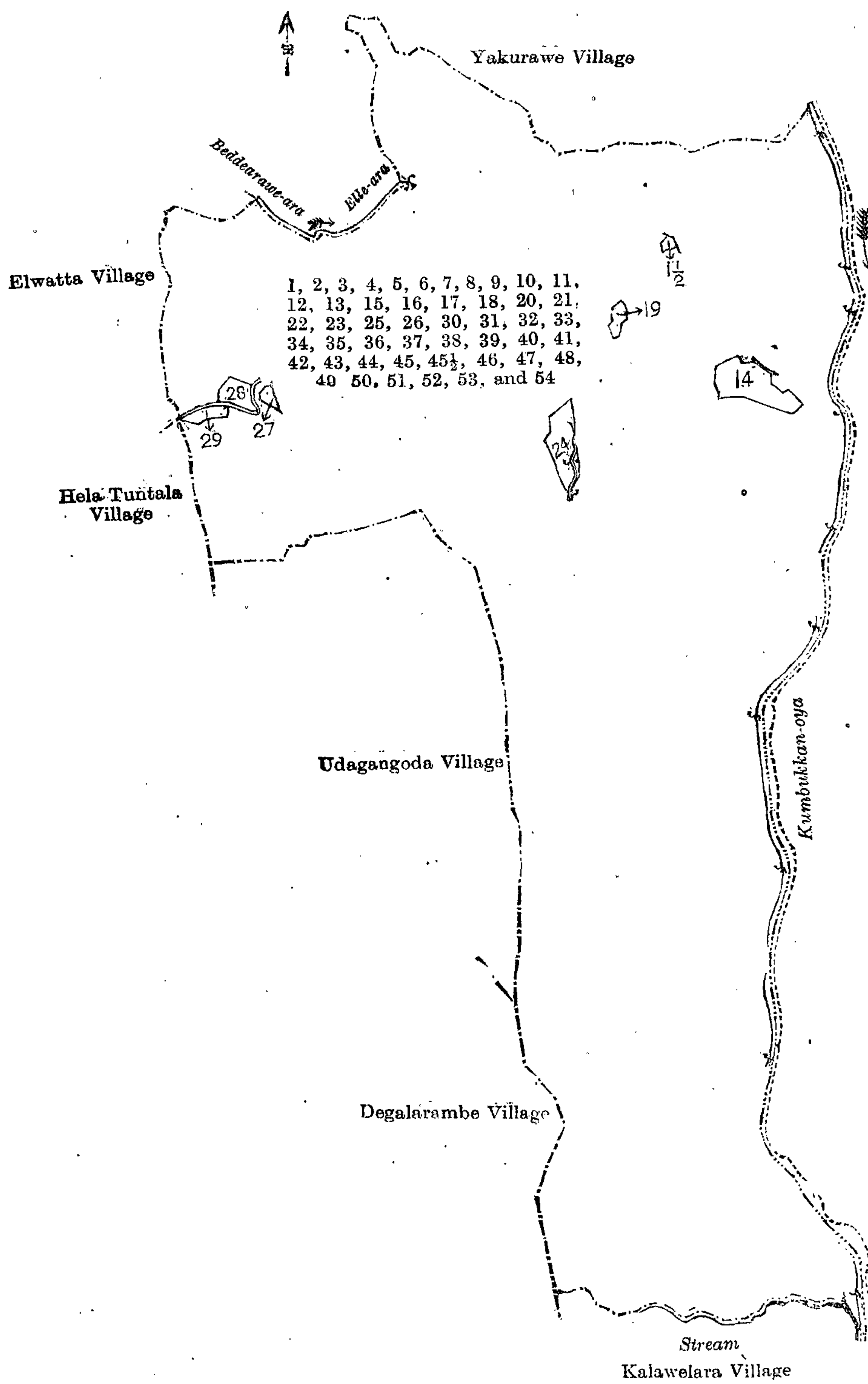
NOTE.—The following lots lying within the above boundaries are excluded from this order, and their aggregate acreage of 19 acres 2 roods and 36 perches is not included in the acreage of 1,489 acres 2 roods and 12 perches given above:—

Preliminary plan 248.

Lot.	Name of Land.	Extent, A. R. P.	Lot.	Name of Land.	Extent, A. R. P.
1½	Hamuditigamewatta	0 2 9	27	Pandangoda-arawa	0 3 17
14	Polgahagodakumbura, Tennekumbura, Dowekumbura, Agatakumbura, Gannilekumbura	7 1 39	28	Ellewatta	2 3 17
19	Julgahawatta, Alutgedarawatta	1 0 23	29	Ellearawa	1 2 2
24	Ganegedarawatta, Galmullewatta	5 1 9			19 2 36

December 13, 1912.

J. M. DAVIES,
Special Officer.



Surveyor-General's Office,
Colombo, July 22, 1912.

Scale of 32 Chains to an Inch.

A. H. G. DAWSON,
for Surveyor-General.

**Order under Section 4, Sub-section (1), of "The Waste Lands Ordinances of 1897, 1899, 1900, and 1903,"
declaring Lands to be Crown Property.**

In the matter of the lands commonly called or known as Ambagasdowewatta and Dawatagollehena *alias* Bokotuwehena, situate in the village of Hingurugamuwa, in the Dambawinipalata korale of the Udukinda division, in the District of Badulla, Province of Uva, and of "The Waste Lands Ordinances of 1897, 1899, 1900, and 1903."

WHEREAS in pursuance of section 1 of the said Ordinances it was duly notified on August 23, 1912, that if no claim to the lands commonly called or known as Ambagasdowewatta and Dawatagollehena *alias* Bokotuwehena, situate in the village of Hingurugamuwa, in Dambawinipalata korale of the Udukinda division, in the Badulla District, Province of Uva, containing in extent 2 acres 2 roods and 39 perches, and shown as lots 14 and 23a in preliminary plan 74, and in the annexed diagrams, were made to the Government Agent of the Province of Uva within the period of three months from the date specified in such notice, such lands would be declared the property of the Crown, and dealt with on account of the Crown (*vide* Notice No. 4,496):

And whereas Elabodehanage Juan Silva of Hingurugamuwa in Udukinda division, made claim thereto, and whereas the said claimant has withdrawn his claim to the said lands, I, Francis Jaqoe Smith, Government Agent of the Province of Uva, under and by virtue of the powers vested in me in that behalf by section 4 of the said Ordinances, do hereby on December 12, 1912, order and declare under section 4, sub-section (1), of the said Ordinances, that the said lands, as more fully described herein below, are the property of the Crown.

Description of the Lands referred to.

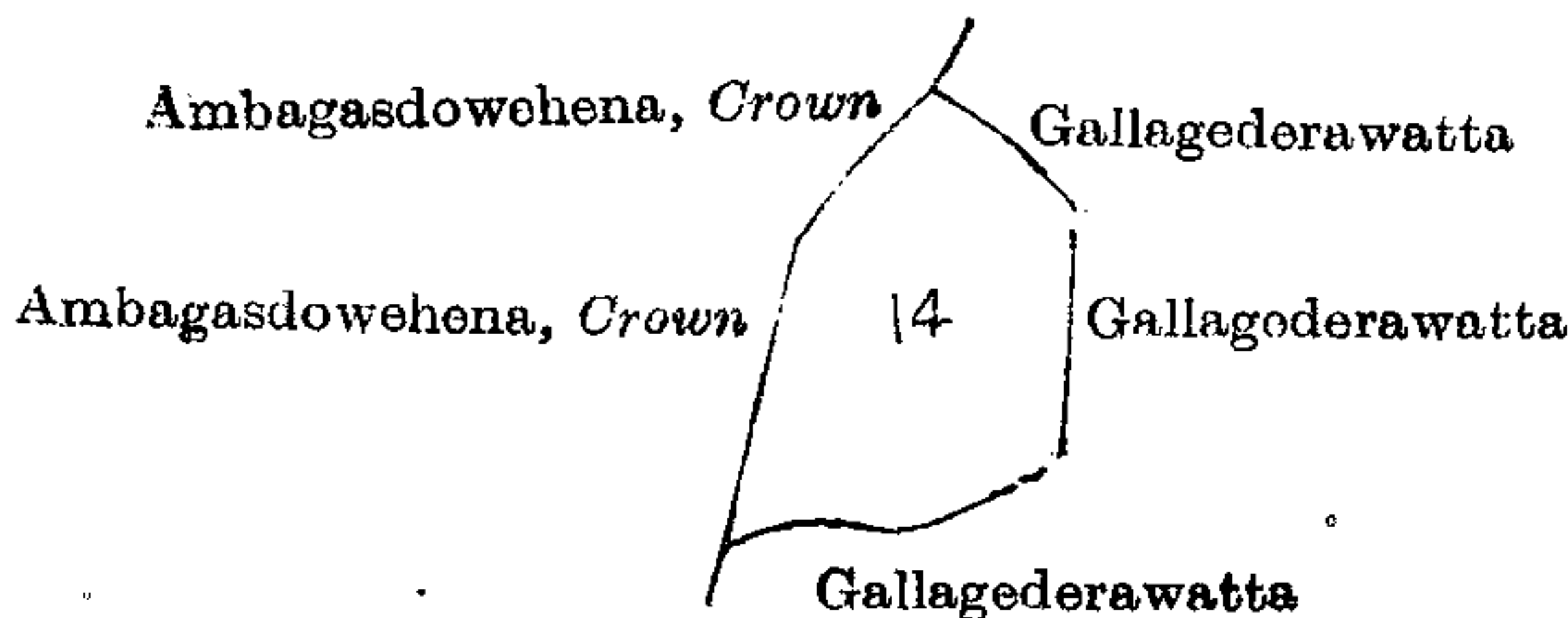
The following lots situated in the village of Hingurugamuwa, in the Dambawinipalata korale of the Udukinda division, in the District of Badulla, Province of Uva, as described in the annexed diagrams:—

I.—Preliminary plan 74.

Situation: Hingurugamuwa village in Dambawinipalata korale of Udukinda division in Badulla District.

Lot.	Name of Land.	Extent, A. R. P.
14	Ambagasdowewatta	2 1 31

and bounded as follows: on the north by Ambagasdowehena, Crown, and Gallagedarawatta claimed by Juanis Silva; on the east by Gallagedarawatta claimed by Juanis Silva; on the south by Gallagedarawatta claimed by Juanis Silva; and on the west by Ambagasdowehena belonging to Crown.



Surveyor-General's Office,
Colombo, April 27, 1912.

Scale of 8 Chains to an Inch.

A. H. G. DAWSON,
for Surveyor-General.

II.—Preliminary plan 74.

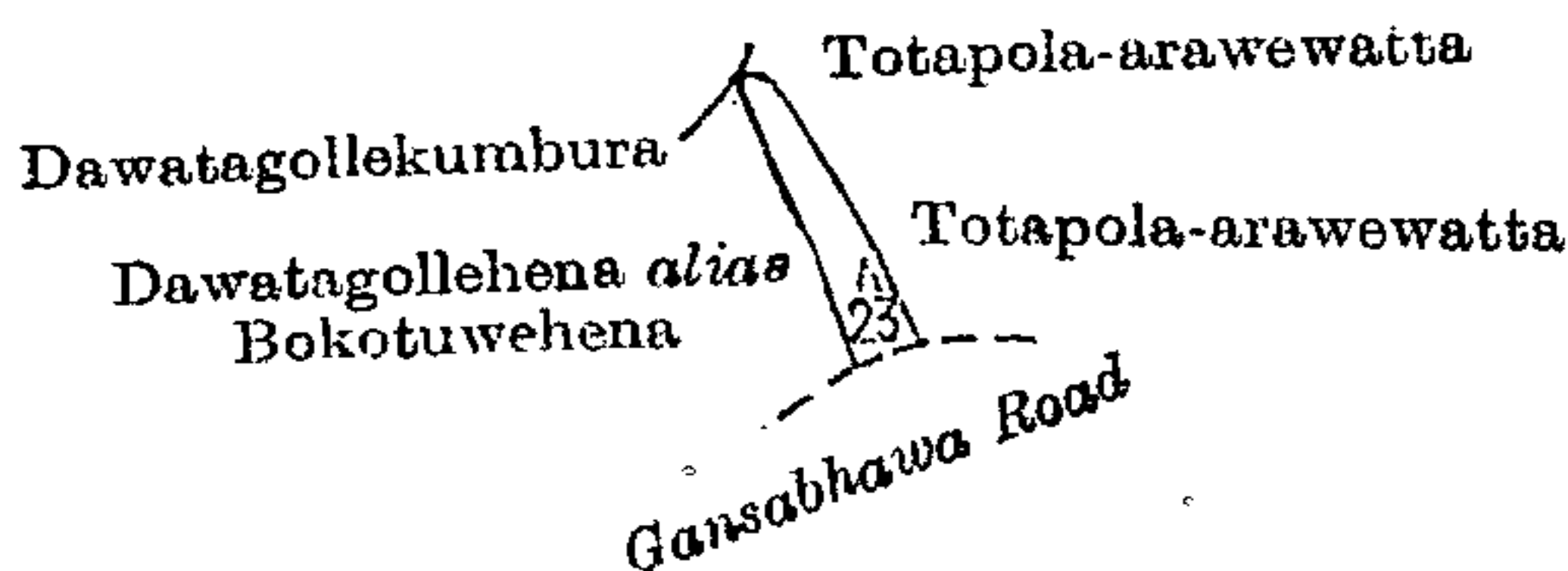
Situation: Hingurugamuwa village in Dambawinipalata korale of Udukinda division in Badulla District.

Lot.	Name of Land.	Extent, A. R. P.
23a	Dawatagollehena <i>alias</i> Bokotuwehena	0 1 8

and bounded as follows: on the north by Dawatagollekumbura claimed by Koswattegedara Rammala, and Totapola-arawewatta claimed by N. Meedin; on the east by Totapola-arawewatta claimed by M. Meedin and J. C. Perera; on the south by Gansabhawa road; and on the west by Dawatagollehena *alias* Bokotuwehena claimed by Koswattegedara Rammala.

December 12, 1912.

F. J. SMITH,
Government Agent.



Surveyor-General's Office,
Colombo, April 27, 1912.

Scale of 8 Chains to an Inch.

A. H. G. DAWSON,
for Surveyor-General.

**Order under Section 2 of "The Waste Lands Ordinances of 1897, 1899, 1900, and 1903,"
declaring Lands to be Crown Property.**

In the matter of the lands commonly called or known as Etaheraliyagahalanda (Crown reservation for a road), Etaheraliyagahalanda (Crown reservation for ela), Etaheraliyagahalanda (Crown reservation for a road), and Lepaliyawelanda (Crown reservation for a road), situate in the village of Angomuwa, in Meda pattuwa of the Hewagam korale of the Colombo District, in the Western Province, and of "The Waste Lands Ordinances of 1897, 1899, 1900, and 1903."

The notice required by section 1 of "The Waste Lands Ordinances of 1897, 1899, 1900, and 1903," having been duly published in manner prescribed by that section in respect of the above-named lands (*vide* Notice No. 4,459), and no claim having been made to the said lands or to any interest therein within the period of three months from the date specified in the said notice, I, John George Fraser, Government Agent of the Western Province, under and by virtue of the powers vested in me in that behalf by section 2 of the said Ordinances, do hereby on October 23, 1912, order and declare that the said lands, as more fully described herein below, situate in the village of Angomuwa, in the Meda pattuwa of the Hewagam korale of the Colombo District, in the Western Province, and shown as lots 2,444, 2,445, 2,448, and 2,455 in preliminary plan 14,705, and in the annexed diagram, and containing in extent 2 roods and 19 perches, are the property of the Crown.

Description of the Lands referred to.

The following lots situated in the village Angomuwa, in Meda pattuwa of Hewagam korale of the Colombo District, in the Western Province, as described in the annexed diagram:—

Preliminary plan 14,705.

Situation: Angomuwa village in Meda pattuwa of Hewagam korale of Colombo District.

Lot.	Name of Land.	Extent, A. R. P.
2444 ..	Etaheraliyagahalanda (Crown reservation for a road) 0 0 10
2445 ..	Do. (Crown reservation for ela) 0 1 10
2448 ..	Do. (Crown reservation for a road) 0 0 20
2455 ..	Lepaliyawelanda (Crown reservation for a road) 0 0 19
		0 2 19

Boundaries.

On the north by Kirigalhena belonging to A. Perera Appuhamy, described in T. P. 256,654;

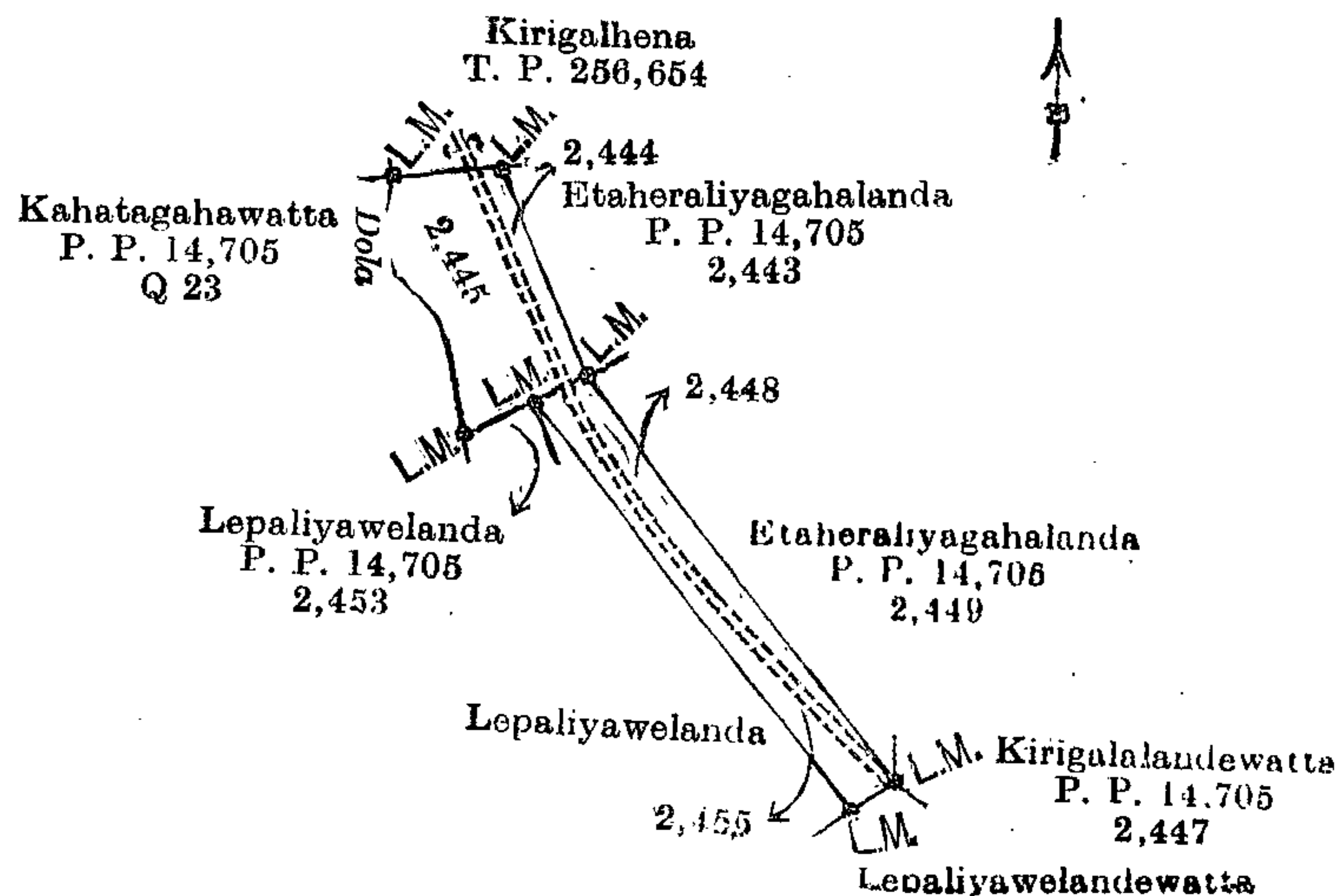
On the east by Etaheraliyagahalanda sold by the Crown to D. C. Patmaperuma of Galagedara and another, being lot 2,443 in preliminary plan 14,705, Etaheraliyagahalanda sold by the Crown to M. D. E. Jayawardana of Padukka, being lot 2,449 in P. P. 14,705, and Kirigalalandawatta sold by the Crown to M. D. E. Jayawardana of Padukka, being lot 2,447 in P. P. 14,705;

On the south by Lepaliyawelandewatta sold by the Crown to Kariawasangamage Odiris Appu of Padukka, being lot 2,446 in P. P. 14,705; and

On the west by Lepaliyawelanda sold by the Crown to Kalatuwage Piris, being lot 2,454 in P. P. 14,705, Lepaliyawelanda sold by the Crown to K. Piris and another, being lot 2,453 in P. P. 14,705, and Kahatagahawatta sold by the Crown to K. Piris and another, being lot Q 23 in P. P. 14,705.

October 23, 1912.

J. G. FRASER,
Government Agent.



Scale of 4 Chains to an Inch.

Surveyor-General's Office,
Colombo, April 24, 1912.

A. J. WICKWAR,
for Surveyor-General.