

Ceylon Government Gazette

Published by Authority.

No. 6,547 — FRIDAY, FEBRUARY 7, 1913.

PART I.—General: Minutes, Proclamations, Appointments,
and General Government Notifications.

PART II.—Legal and Judicial.

PART III.—Provincial Administration.

PART IV.—Land Settlement.

PART V.—Mercantile, Marine, Municipal, Local, &c.

Separate paging is given to each Part in order that it may be filed separately.

Part IV.—Land Settlement.

	PAGE		PAGE
Preliminary Notices	231	Final Orders	260

PRELIMINARY NOTICES.

Kurunegala Notice No. 4,735.

Notice under "The Waste Lands Ordinances of 1897, 1899, 1900, and 1903."

TAKE notice that unless within three months from February 7, 1913, the persons, if any, who claim any interest in the lands hereinafter mentioned or in any one or more of such lands make claim in person or in writing to the said lands or any of them or to some interest therein to J. M. Davies, Esq., Special Officer appointed under section 28 of "The Waste Lands Ordinances of 1897, 1899, 1900, and 1903," at his office at Fort, Colombo :

Such Special Officer, in pursuance of the powers vested in him by the said Ordinances, will declare by writing under his hand that the said lands or such of them, as to which no claim has been made, are the property of the Crown.

J. M. DAVIES,
Special Officer.

Description of the Lands referred to.

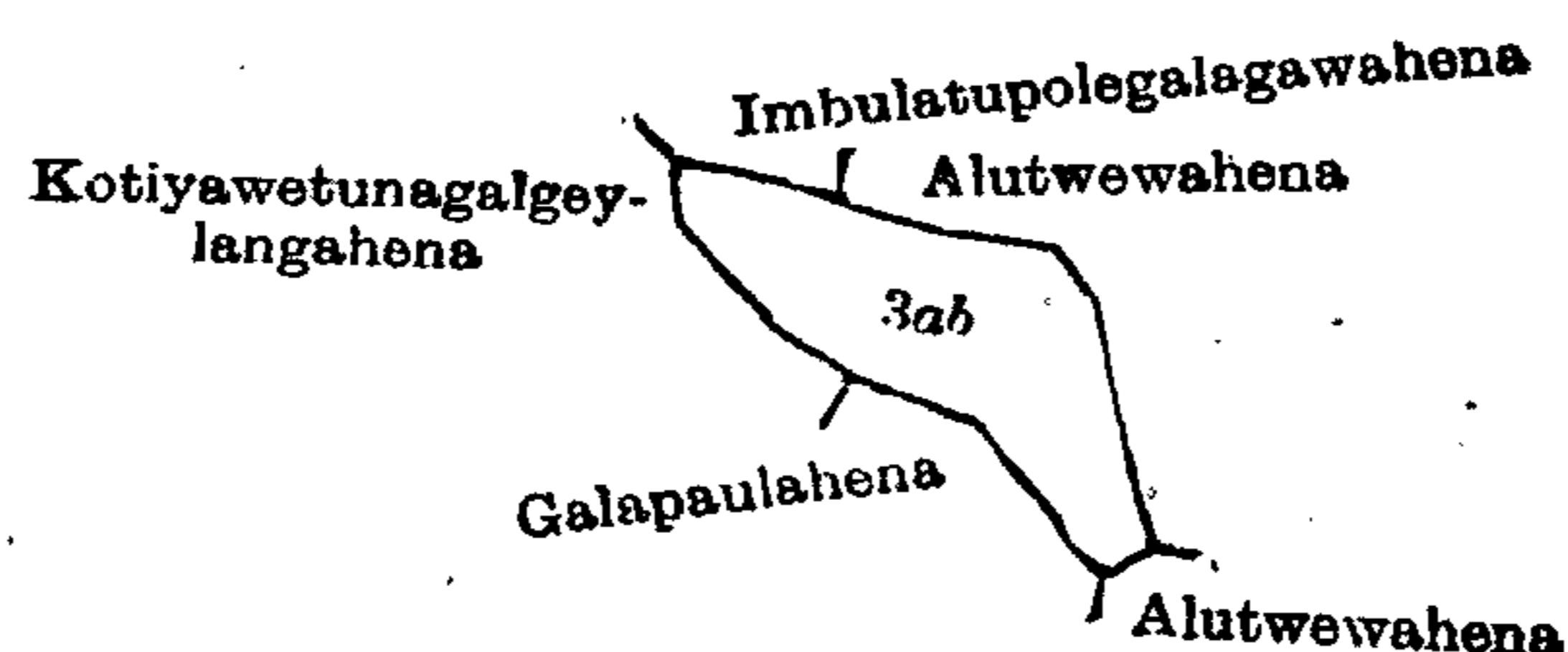
The following lots situated in the village of Bohingamuwa, in the Yatikaha Korale South of the Katugampola hatpattu of the Kurunegala District, in the North-Western Province, as described in the annexed diagrams :—

I.—Preliminary plan 971.

Situation : Bohingamuwa village in Yatikaha Korale South of Kurunegala District.

Lot.	Name of Land.	Extent, A. R. P.
3ab	Kotiyawetunagalagawahena (rock)	1 2 18

and bounded as follows : on the north by Imbulatupolegalagawahena claimed by T. M. Gunarathamy and others, Alutwewahena claimed by Senanayaka Mudiyansele Sittappu, Vidane ; on the east by Alutwewahena claimed by Senanayaka Mudiyansele Sittappu, Vidane ; on the south by Alutwewahena claimed by Meera Lebbe Marika Zainu Deen and another, Galapaulahena claimed by H. M. Herathamy, Vidane ; on the west by Kotiyawetunagalgeylangahena claimed by Wimalawardenegurunnanse and others.



Surveyor-General's Office,
Colombo, November 12, 1912.

Scale of 8 Chains to an Inch.

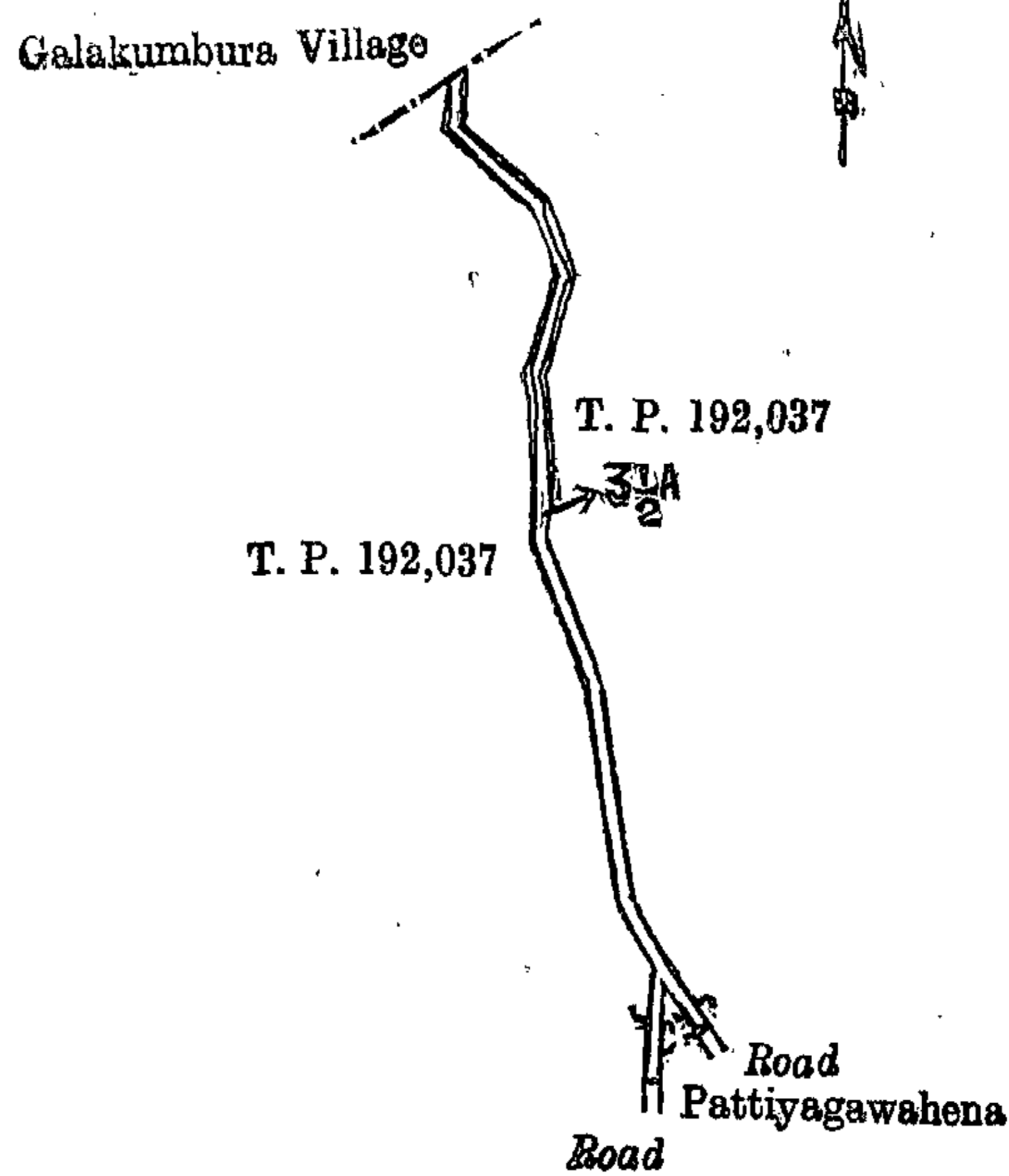
A. H. G. DAWSON,
for Surveyor-General.

II.—Preliminary plan 971.

Situation : Bohingamuwa village in Yatikaha Korale South of Kurunegala District.

Lot.	Name of Land.	Extent, A. R. P.
3½a	Road	0 2 18

and bounded as follows : on the north by the village limit of Galakumbura, T. P. 192,037 ; on the east by T. P. 192,037 ; on the south by Pattiyagawahena claimed by P. M. Ukkurala and others ; on the west by T. P. 192,037.



Surveyor-General's Office,
Colombo, November 12, 1912.

Scale of 8 Chains to an Inch.

A. H. G. DAWSON,
for Surveyor-General.

III.—Preliminary plan 971.

Situation : Bohingamuwa village in Yatikaha Korale South of Kurunegala District.

Lot.	Name of Land.	Extent, A. R. P.
9k	Danlandawewahena (reservation for road)	0 0 6
9l	Do. (do.)	0 0 5
9m	Do. (do.)	0 0 19
25	Road	4 3 13
		5 0 3

and bounded as follows : on the north by Polkotuwewatuyaya claimed by Appuhamy Vedarala and others, Pitakotuwekumbura (private), Korakahawatuyaya claimed by Punchi Menika Kuda Etana and others, Pitakotuwekumbura (private), Korakahawatuyaya claimed by Punchi Menika Kuda Etana and others, Danlandawewahena claimed by Simon Herat, Registrar, and others, Danlandawewahena claimed by T. M. Punchi Menika, Danlandawewahena claimed by T. M. Dingiri Banda and others, Korakahawatuyaya claimed by Punchi Menika Kuda Etena and others, Pitakotuwekumbura (private), Paralangawatta claimed by D. M. Hethu Etana, Gammasankumbura claimed by ditto, Kebellagahakumburawatta claimed by Illapulliar Arachchigey Saanchi, Vidane, and others ; on the east by Kebellagahakumburawatta claimed by Illapulliar Arachchigey Saanchi, Vidane, and others ; on the south by Bulugahawatta claimed by Marthian Perera and others ; Bulugahamulahena claimed by Subasinghe Mudiyansele Mudalihamy and others (reservation for road), Migahamulahena claimed by Samarakoon Mudiyansele Rosahamy (reservation for road), Paragahawatta claimed by S. M. Rosahamy and others (reservation for road), Paragawawatta claimed by H. M. Appuhamy (reservation for road), Paragawawatta claimed by J. Mudalihamy (reservation for road), a road, Pitakotuwekumbura (private), Korakahawatuyaya claimed by Punchi Menika Kuda Etana and others, Pitakotuwekumbura (private), Polkotuwewatuyaya claimed by Appuhamy Vedarala and others ; on the west by the village limit of Delana.

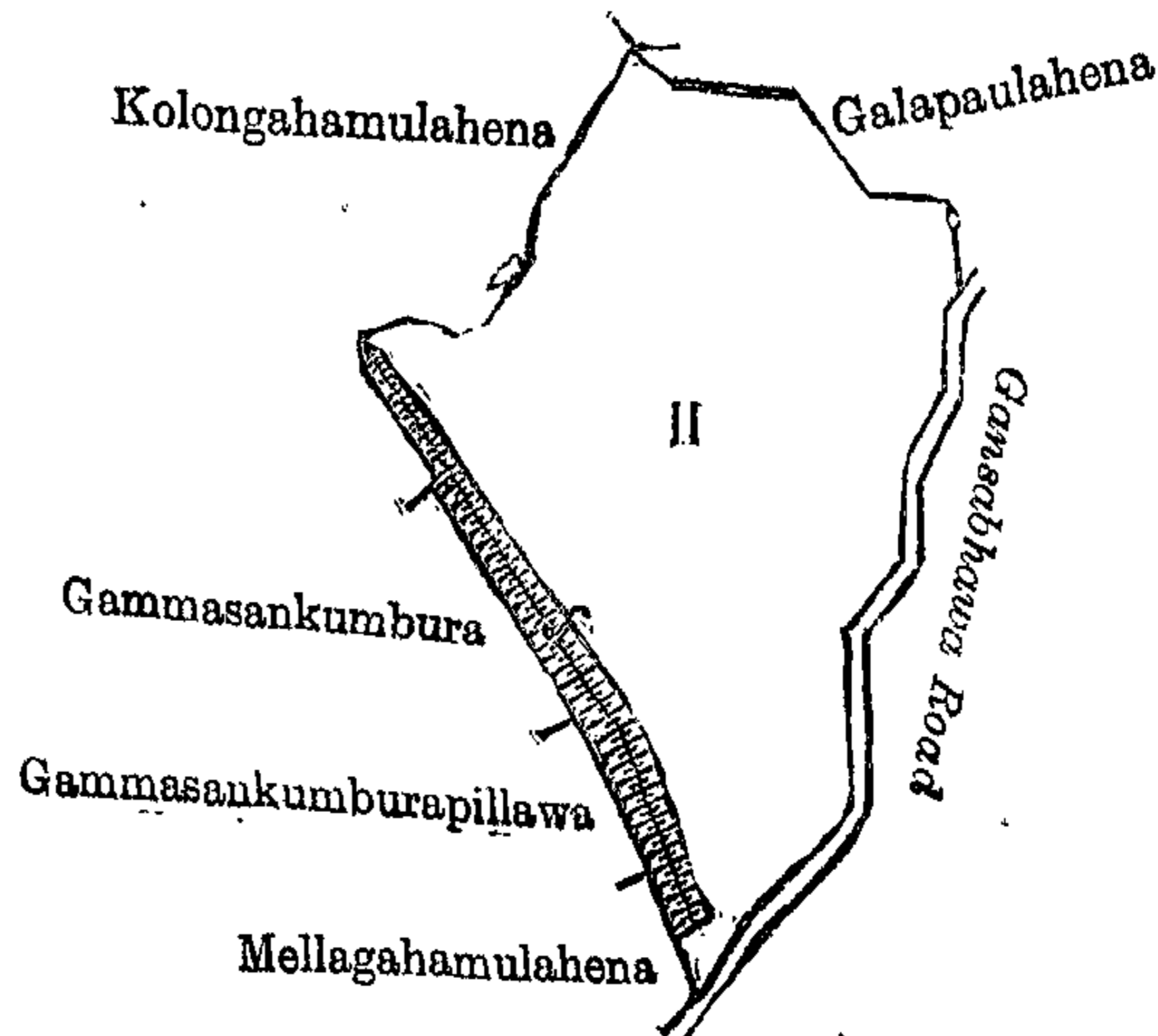
[For Diagram see page 233.]

IV.—Preliminary plan 971.

Situation : Bohingamuwa village in Yatikaha Korale South of Kurunegala District.

Lot.	Name of Land.	Extent, A. R. P.
11	Gammasanwewa	9 1 11

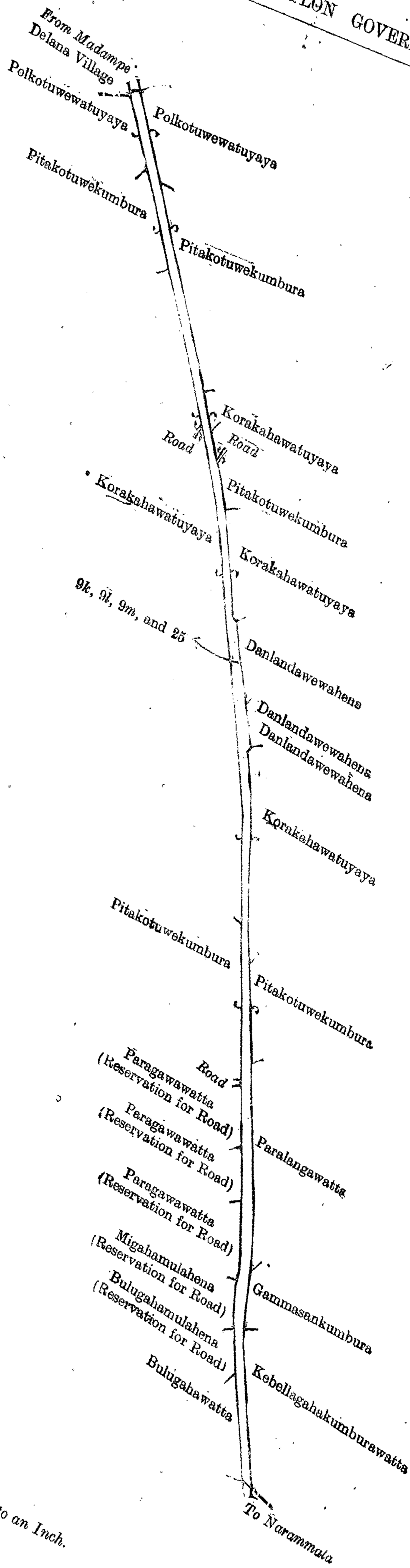
and bounded as follows : on the north by Galapaulahena claimed by H. M. Herathamy, Vidane ; on the east a Gansabhawa road ; on the south by Mellaghamulahena claimed by Senanayaka Mudiyansele Sittappu, Vidane, and another, Gammasankumburapillewa claimed by D. M. Hethu Etena, Gammasankumbura claimed by ditto ; on the west by Kolongahamulahena claimed by Dissanayaka Mudiyansele Hethu Etena.



Surveyor-General's Office,
Colombo, November 12, 1912.

Scale of 8 Chains to an Inch.

A. H. G. DAWSON,
for Surveyor-General.



Surveyor-General's Office,
Colombo, November 12, 1912.

Scale of 8 Chains to an Inch.


A. H. G. DAWSON,
for Surveyor-General.

V.—Preliminary plan 971.

Situation : Bohingamuwa village in Yatikaha Korale South of Kurunegala District.

Lot.	Name of Land.	Extent, A. R. P.
23f	Minipittaniya (cemetery)	0 3 31

and bounded as follows : on the north by Keenagollahena claimed by J. Mudalihamy and another ; on the east by Gorakagahamulahenewatta claimed by T. M. Appuhamy and another ; on the south by Bakmigahamulawatta claimed by T. M. Ranhamy and others ; on the west by Bakmigahamulawatta claimed by T. M. Ranhamy and others, Keenagollahawatta claimed by J. Mudalihamy and another, a road, Keenagollahena claimed by J. Mudalihamy and another.



Surveyor-General's Office,
Colombo, November 12, 1912.

Scale of 8 Chains to an Inch.

A. H. G. DAWSON,
for Surveyor-General.

VI.—Preliminary plan 971.

Situation : Bohingamuwa village in Yatikaha Korale South of Kurunegala District.

Lot.	Name of Land.	Extent, A. R. P.
24	Road	2 3 5

and bounded as follows : on the north by Alutwewahena claimed by Senanayaka Mudiyansele Sittappu, Vidane, Pattiyagawahena claimed by P. M. Ukkurala and others ; on the east by the village limit of Yakarawatta, Pattiyagawahena claimed by P. M. Ukkurala and others, Alutwewahena claimed by Meera Lebbe Marikar Zaina Deen and another, Walkotuwehena claimed by S. M. Ungu Appu and others ; on the south by Mellagahamulahena claimed by S. Sitappu, Vidane, and another, the village limit of Yakarawatta ; on the west by Mellagahamulahena claimed by S. Sitappu, Vidane, and another, Mellagahamulahena claimed by Senanayaka Mudiyansele Sittappu, Vidane, and another, Gammasanwewa belonging to Crown, Walkotuwehena claimed by S. M. Ungu Appu and others, Galapaulahena claimed by H. M. Herathamy, Vidane, Alutwewahena claimed by Meera Lebbe Marikar Zaina Deen and another, Alutwewahena claimed by Senanayaka Mudiyansele Sittappu, Vidane.



Surveyor-General's Office,
Colombo, November 12, 1912.

Scale of 8 Chains to an Inch.

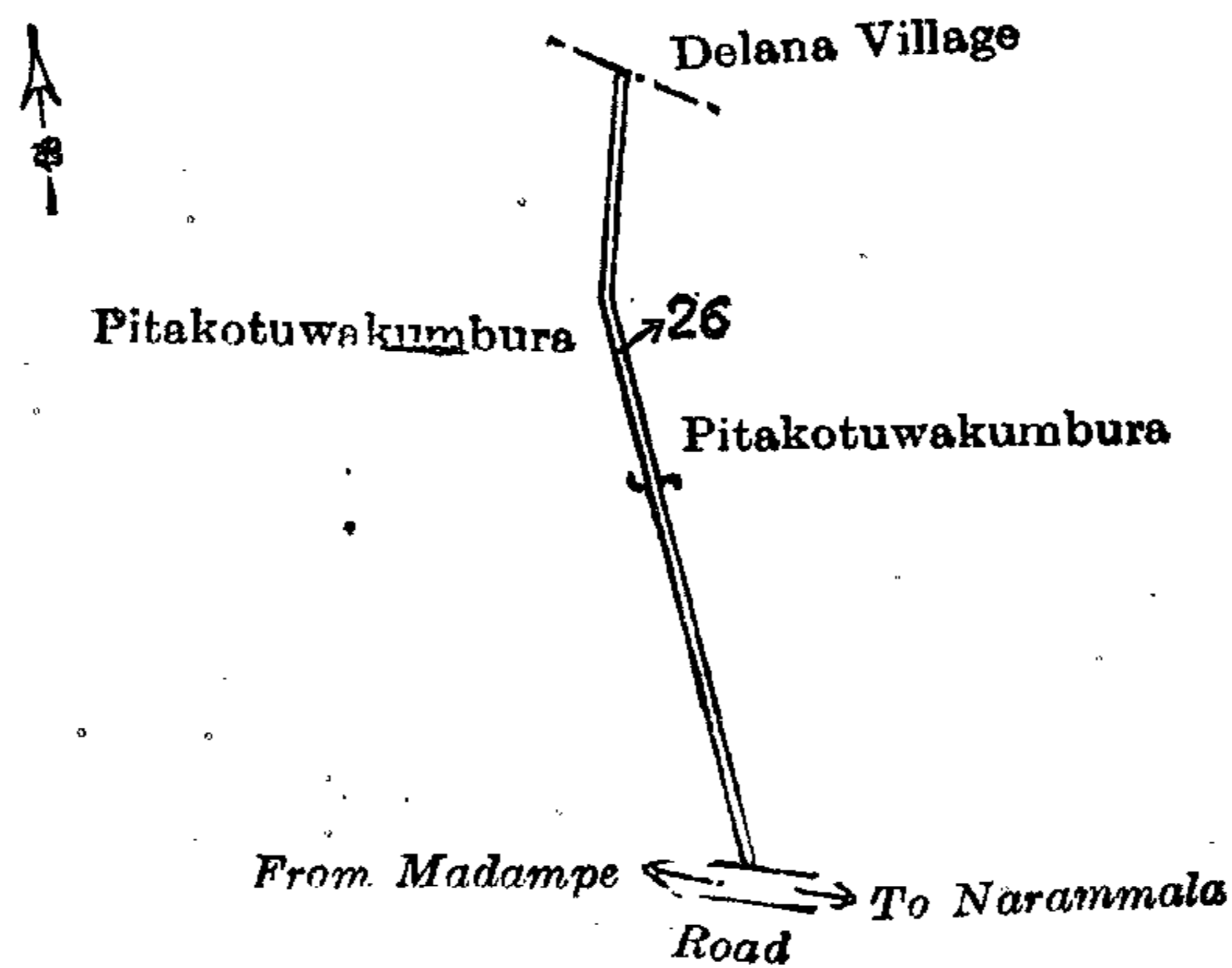
A. H. G. DAWSON,
for Surveyor-General.

VII.—Preliminary plan 971.

Situation : Bohingamuwa village in Yatikaha Korale South of Kurunegala District.

Lot.	Road	Name of Land.	Extent, A. R. P.
26	0 0 23

and bounded as follows : on the north by the village limit of Delana ; on the east by Pitakotuwakumbura (private) ; on the south by the road from Narammala to Madampe ; on the west by Pitakotuwakumbura (private).



Surveyor-General's Office,
Colombo, November 12, 1912.

Scale of 8 Chains to an Inch.

A. H. G. DAWSON,
for Surveyor-General.

VIII.—Preliminary plan 971.

Situation : Bohingamuwa village in Yatikaha Korale South of Kurunegala District.

Lot.	Road	Name of Land.	Extent, A. R. P.
27	2 1 2

and bounded as follows : on the north by a road, Korakahawatuyaya claimed by Punchi Menika Kuda Etena and others, Pitakotuwakumbura (private), Palugahawetiyawatta claimed by T. M. Appuhamy and another, Pitakotuwakumbura (private), Kahatagahamulawatta claimed by T. M. Dingiri Banda, Kahatagahamulawatta claimed by H. M. Mudalihamy, Kahatagahamulahena claimed by T. M. Dingiri Banda and another, Keenagollahena claimed by J. Mudalihamy and another, Kahatagahamulawatta claimed by Senanayaka Mudiyansele Sitappu, Vidane, Pitakotuwakumbura (private), a road ; on the east by Paragawawatta (reservation for road) claimed by J. Mudalihamy, Kahatagahamulahena claimed by T. M. Ranhamy and another, Kahatagahamulawatta claimed by ditto, Kahatagahamulahena claimed by T. M. Ranhamy and another, Keenagollahena claimed by J. Mudalihamy and another, Minipittaniya (Crown), Keenagollawatta claimed by J. Mudalihamy and another, Kekunagahamulahena claimed by T. M. Ukku Banda and another, Bakmigahamulawatta claimed by T. M. Ranhamy and others ; on the south by the village limit of Yakarawatta, Doowahena claimed by Herat Mudiyansele Mudalihamy ; on the west by Migahamulahena claimed by T. M. Punchi Menika and another, Kajugahawatta claimed by H. M. Puchihamy, Siyambalagahamulawatta claimed by T. M. Hamine Etena and others, Gorakagahawatuyaya claimed by Mudalihamy and others, Pitakotuwakumbura (private), Palugahawetiyawatta claimed by T. M. Hitihamy and others, Pitakotuwakumbura (private), Korakahawatuyaya claimed by Punchi Menika Kuda Etena and others.

[For Diagram see page 236.]

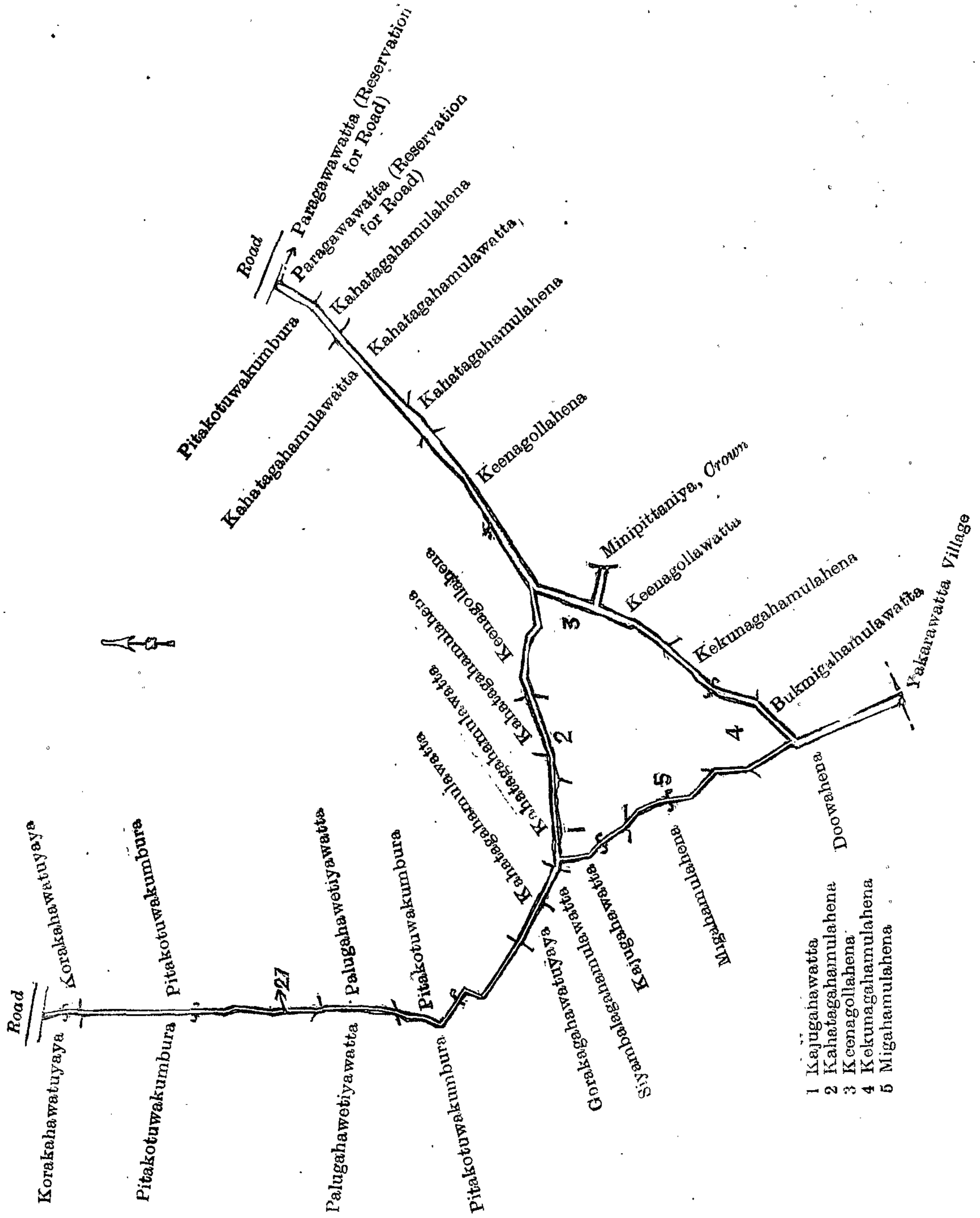
IX.—Preliminary plan 971.

Situation : Bohingamuwa village in Yatikaha Korale South of Kurunegala District.

Lot.	Road	Name of Land.	Extent, A. R. P.
28	..	Dandagamuwa-oya (part)	3 0 29

and bounded as follows : on the north by Pitakotuwakumbura (private), Pahalahena claimed by Dissanayaka Mudiyansele Hethu Etena and others, Pahalahena claimed by T. M. Ranhamy and others, Kadurugahawela claimed by Dingirihamy and others, Gorakagahawatuyaya claimed by Mudalihamy and others ; on the east by Asweddumakumbura claimed by T. M. Appuhamy and others, Gorakagahawatuyaya claimed by Mudalihamy and others, Bogahamulahena claimed by T. M. Hamina Etena and others, Oyagawahena claimed by T. M. Appuhamy and others, Doowawatta claimed by H. M. Mudalihamy, Doowahena claimed by Herat Mudiyansele Mudalihamy ; on the south by the village limit of Yakarawatta, the village limit of Ihala Hakgamuwa (part of Dandagamuwa-oya) ; on the west by the village limit of Ihala Hakgamuwa (part of Dandagamuwa-oya), the village limit of Pahala Hakgamuwa (part of Dandagamuwa-oya), the village limit of Labuyaya.

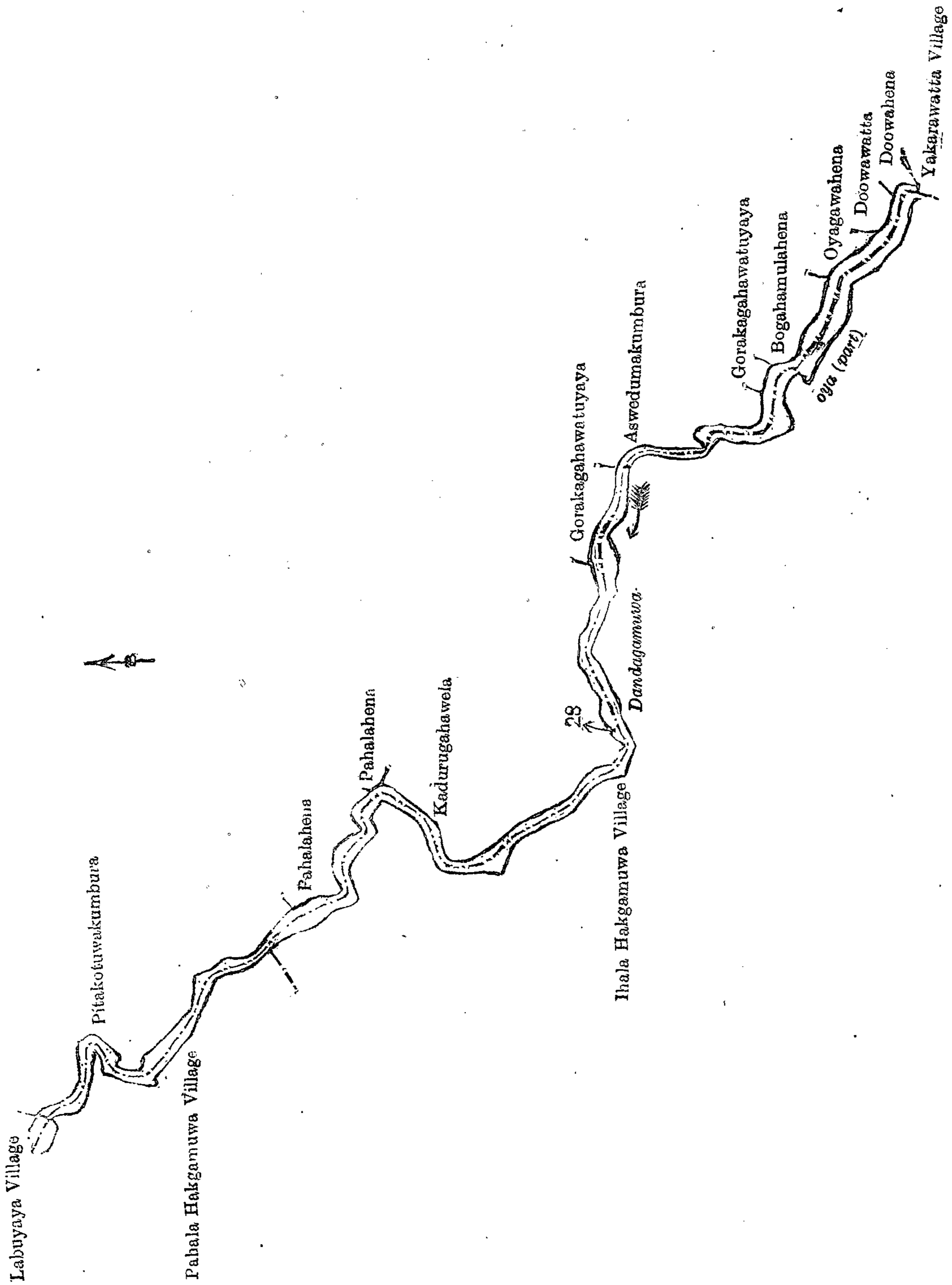
[For Diagram see page 237.]



Scale of 8 Chains to an Inch.

Surveyor-General's Office,
Colombo, November 12, 1912.

A. H. G. DAWSON,
for Surveyor-General.



Surveyor-General's Office,
Colombo, November 12, 1912.

Scale of 8 Chains to an Inch.
Kurunegala S. O. 117, 1912—1913.

A. H. G. DAWSON,
for Surveyor-General.

Kurunegala Notice No. 4,736.**Notice under "The Waste Lands Ordinances of 1897, 1899, 1900, and 1903."**

TAKE notice that unless within three months from February 7, 1913, the persons, if any, who claim any interest in the lands hereinafter mentioned or in any one or more of such lands or to some interest therein make claim in person or in writing to the said lands or any of them or to some interest therein to J. M. Davies, Esq., Special Officer appointed under section 28 of "The Waste Lands Ordinances of 1897, 1899, 1900, and 1903," at his office at Fort, Colombo:

Such Special Officer, in pursuance of the powers vested in him by the said Ordinances, will declare by writing under his hand that the said lands or such of them, as to which no claim has been made, are the property of the Crown.

J. M. DAVIES,
Special Officer.

Description of the Lands referred to.

The following lots situated in the village of Nagolla, in the Mahagalboda Egoda korale of the Hiriyala hatpattu of the Kurunegala District, in the North-Western Province, as described in the annexed diagram:—

Preliminary plan 1,973.

Situation: Nagolla village in Mahagalboda Egoda korale of Kurunegala District.

Lot.	Name of Land.	Extent, A. R. P.
F 969	Galagawawewa (tank)	0 3 0
G 969	Kongahamulawewa (tank)	2 3 28
Q 969	Weheragawahenyaya, Pitalagawahena, Bulugahamulahenyaya, Kahatagahamulahenyaya, Galagawahena	127 0 20
		<hr/> 130 3 8

and bounded as follows: on the north by the village limit of Dewedda, Ambagahamulawatta claimed by Kalugunaidelage Appu Naide and others, Dunumidellagahamulagala sold by Crown, Galagawawatta sold by Crown, Dambagahamulagala claimed by Crown, Kahatagahamulagala claimed by Crown, Ehetugahamulagala claimed by Crown, Bulugahamulawatta claimed by Punchiappu Naidelage Tikiri Naide and others, Ehetugahamulagala claimed by Crown, the village limit of Dewedda, the Katukende-ela; on the east by the Katukende-ela, the village limit of Pihimbiya; on the south by the village limit of Makulwewa; on the west by the village limit of Wekanda.

NOTE.—The following lots lying within the above boundaries are excluded from this notice, and their aggregate acreage of 7 acres 1 rood and 17 perches is not included in the acreage of 130 acres 3 roods and 8 perches given above:—

Lot.	Name of Land.	Preliminary plan 1,973.	Extent, A. R. P.
D 969	Migahakumbura	0 1 17
E 969	Makulgahakumbura	7 0 0
			<hr/> 7 1 17

[For Diagram see page 239.]

Kurunegala Notice No. 4,737.**Notice under "The Waste Lands Ordinances of 1897, 1899, 1900, and 1903."**

TAKE notice that unless within three months from February 7, 1913, the persons, if any, who claim any interest in the lands hereinafter mentioned or in any one or more of such lands make claim in person or in writing to the said lands or any of them or to some interest therein to J. M. Davies, Esq., Special Officer appointed under section 28 of "The Waste Lands Ordinances of 1897, 1899, 1900, and 1903," at his office at Fort, Colombo:

Such Special Officer, in pursuance of the powers vested in him by the said Ordinances, will declare by writing under his hand that the said lands or such of them, as to which no claim has been made, are the property of the Crown.

J. M. DAVIES,
Special Officer.

Description of the Lands referred to.

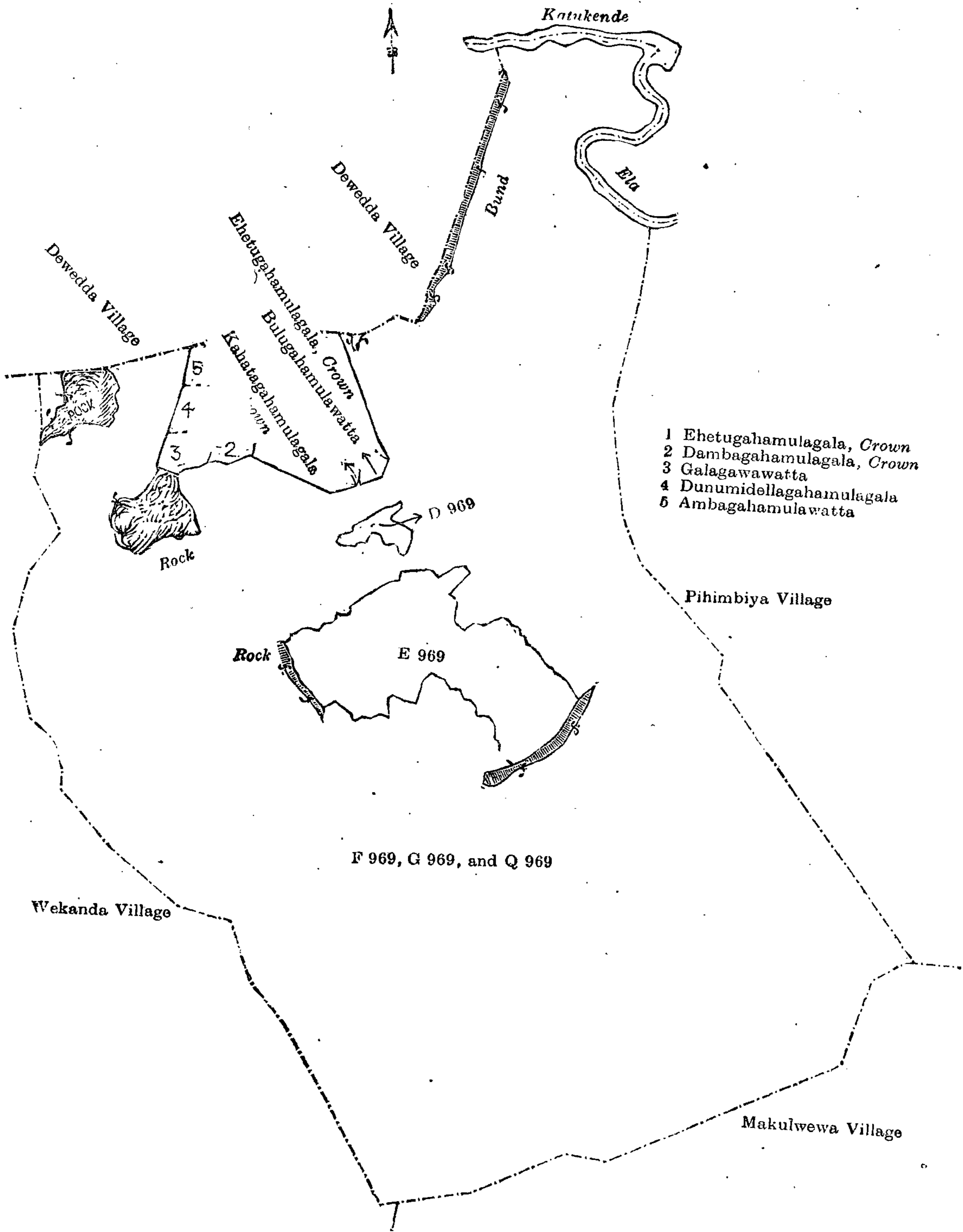
The following lots situated in the village of Urupitiya, in the Yatikaha Korale South of the Katugampola hatpattu of the Kurunegala District, in the North-Western Province, as described in the annexed diagrams:—

I.—Preliminary plan 980.

Situation: Urupitiya village in Yatikaha Korale South of Kurunegala District.

Lot.	Name of Land.	Extent, A. R. P.
19	Gansabhawa road	0 2 12

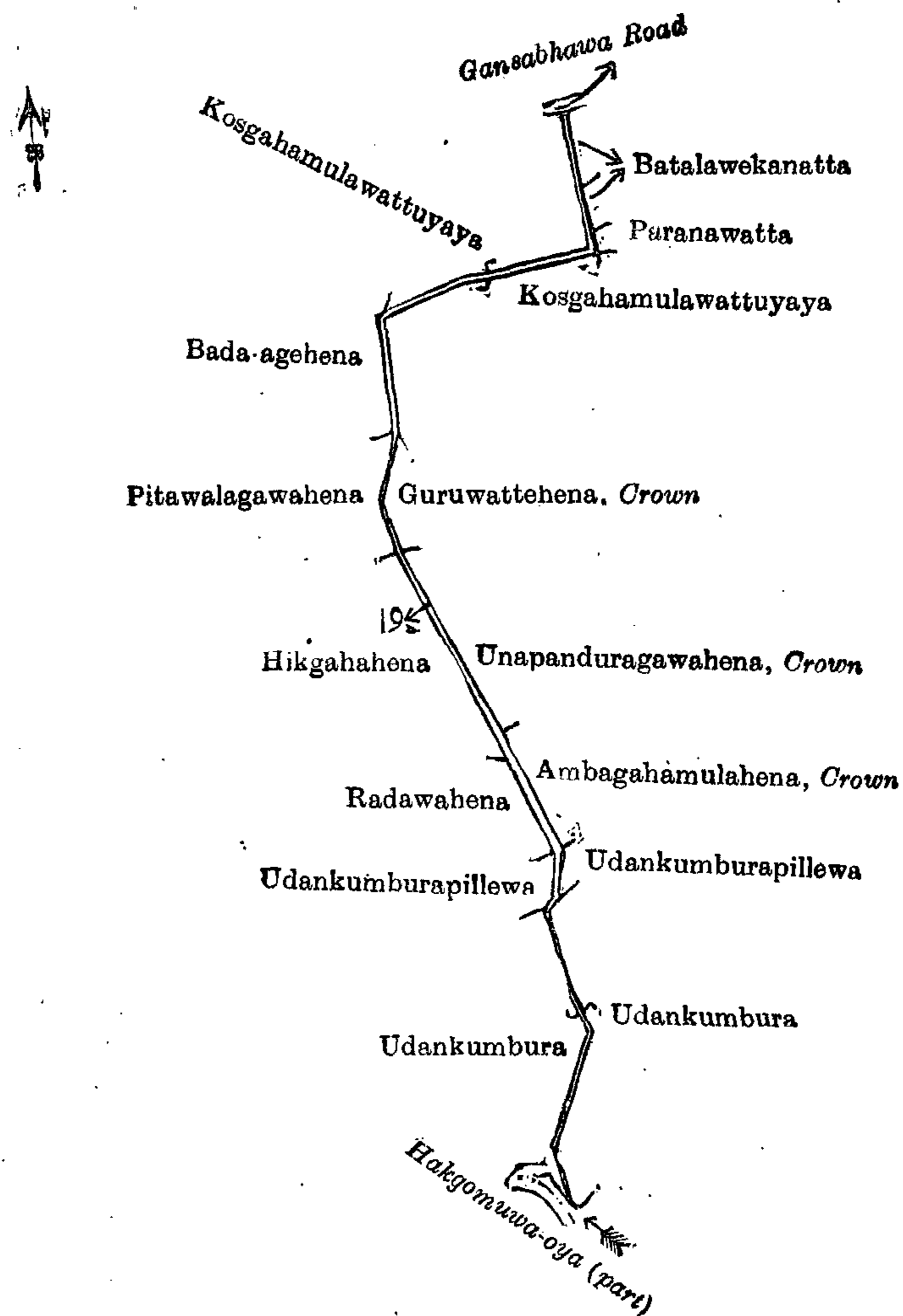
and bounded as follows: on the north by Kosgahamulawattuyaya (private), the Gansabhawa road; on the east by Batalawekanatta sold by the Crown, Paranawatta claimed by B. Lawrence Perera Gurananse and others, Kosgahamulawattuyaya (private), Guruwatthehena claimed by the Crown, Unapanduragawahena claimed by the Crown, Ambagahamulahena claimed by the Crown, Udankumburapillewa sold by the Crown, Udankumbura claimed by Dissanayaka Mudiyansele Menuhami and others; on the south by the Hakgomuwa-oya (part); on the west by Udankumbura sold by the Crown, Hickgahahena sold by the Crown, Pitawalagawahena sold by the Crown, Badagehena sold by the Crown.



Surveyor-General's Office,
Colombo, November 29, 1912.

Scale of 8 Chains to an Inch.
Kurunegala S. O. 118, 1912—1913.

A. H. G. DAWSON,
for Surveyor-General.



Surveyor-General's Office,
Colombo, November 2, 1912.

Scale of 8 Chains to an Inch.

A. H. G. DAWSON,
for Surveyor-General.

II.—Preliminary plan 980.

Situation : Urupitiya village in Yatikaha Korale South of Kurunegala District.

Lot.	Name of Land.	Extent, A. R. P.
20	Gansabhawa road	1 1 25

and bounded as follows : on the north by Otarakumburapillewa claimed by the Crown, Ihala Otarakumburapillewa claimed by the Crown, Ehatagahagawahena claimed by the Crown, Ankelikanattahena sold by the Crown, Daminagahamulahena sold by the Crown, Kosgahamulawattuyaya (private), Ambagahamulawela claimed by Jayasin Korallage Mudalihamy and others, Mulwakkadakamatta claimed by Jayasin Korallage Appuhami, the village limit of Kuliya-pitiya, Mulwakkadakamata claimed by J. K. Appuhami and others, Pinliyadda claimed by the Dandugama Pansala, Kolongahamulawatta sold by the Crown, Kadurugahamulawatta claimed by Dissanayaka Mudiyansele Unguhami and others, Kadurugahamulahena claimed by the Crown, Ambagahamulahena claimed by the Crown, Pahalahalpanwela-kumburupillewa claimed by Baranayaka Mudiyansele Panchirala and others, Iswetiya-kumbura claimed by Basnaike Mudiyansele Wannihamy and others, Beliwattapillewahena claimed by the Crown ; on the east by the village limit of Galahitiyawa ; on the south by Beliwattapillewahena claimed by the Crown, Beliwattekumbura claimed by D. M. Menuhami, Korale Arachchi, Kotuwaralagewatta claimed by B. Lawrence Perera, Ambagahamulahena claimed by the Crown, Kadurugahamulahena claimed by Dissanayaka Mudiyansele Unguhami Perera Gabo Sinno, Kadurugahamulawatta claimed by Jayasin Korallage Ukku Banda and others, Talgahamulawela claimed by Mudalihamillage Yapathami, Batalawekanatta sold by the Crown, Gansabhawa road belonging to the Crown, Kosgahamulawattuyaya (private), Kosgahamulawatta sold by the Crown, Kahatagahamulahena sold by the Crown, Ihala Otarakumburapillewa claimed by the Crown, Otarakumburapillewa claimed by the Crown ; on the west by Ihala Otarakumbura claimed by Dissanayaka Mudiyansele Herat Appuhami and others.

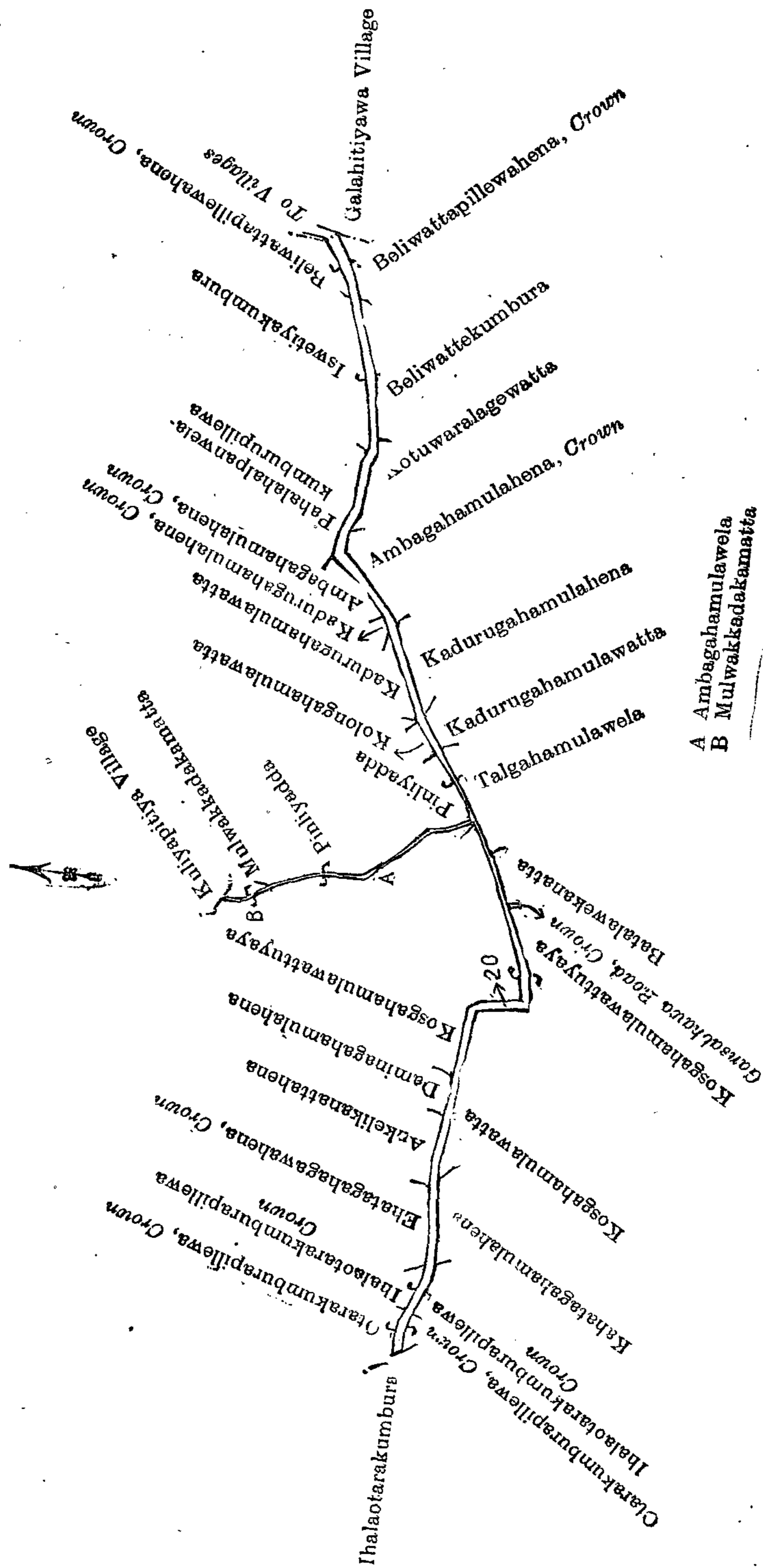
[For Diagram see page 241.]

III.—Preliminary plan 980.

Situation : Urupitiya village in Yatikaha Korale South of Kurunegala District.

Lot.	Name of Land.	Extent, A. R. P.
21	Part of Urupitiya-ela	1 1 24

and bounded as follows : on the north by (part of the Urupitiya-oya) the village limit of Kuliya-pitiya ; on the east by the village limit of Galahitiyawa, Midellakumbura claimed by Dissanayaka Mudiyansele Manuhami and others ; on the south by Midellakumbura claimed by Dissanayake Mudiyansele Manuhami and others, Halpanepillewa claimed by the Crown ; on the west by (part of the Urupitiya-oya) the village limit of Kuliya-pitiya.



Surveyor-General's Office,
Colombo, November 2, 1912.

Scale of 8 Chains to an Inch.

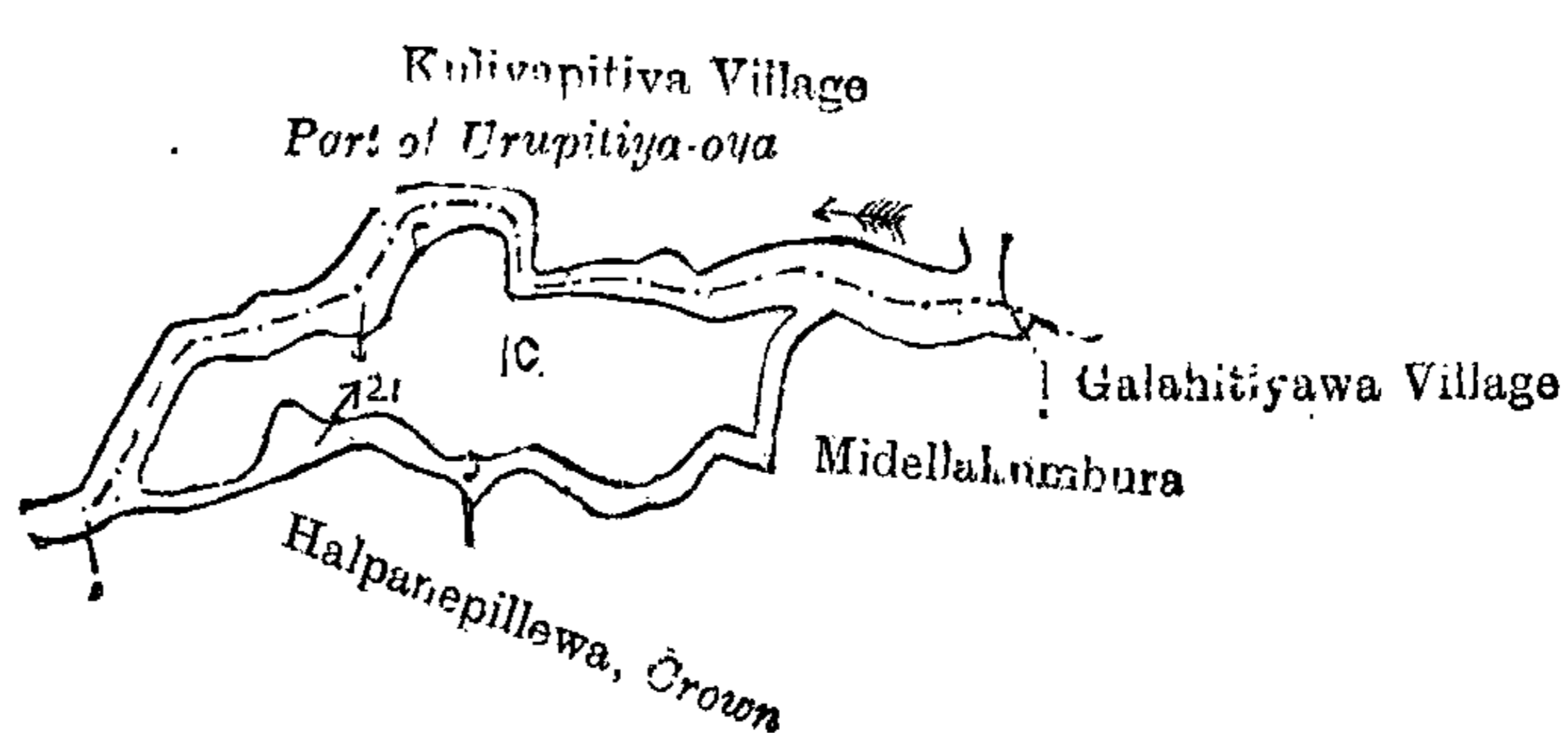
A. H. G. DAWSON,
for Surveyor-General.

NOTE.—The following lot lying within the above boundaries is excluded from this notice, and its extent of 2 acres 2 roods and 2 perches is not included in the acreage of 1 acre 1 rood and 24 perches :—

Lot.	Name of Land.
1c ..	Belikelehena ..

Preliminary plan 980.

Extent, A.	B.	P.
2	2	2



Surveyor-General's Office,
Colombo, November 2, 1912.

Scale of 8 Chains to an Inch.


A. H. G. DAWSON,
for Surveyor-General.

IV.—Preliminary plan 980.

Situation : Urupitiya village in Yatikaha Korale South of Kurunegala District.

Lot.	Name of Land.	Extent, A. R. P.
22	Pitawala (water-hole)	0 2 18

and bounded as follows : on the north by Bogahamulapillewa sold by the Crown ; on the east by Wetiyaliyaddakumbura claimed by B. M. Malingurala and others ; on the south by Udankumburapillewa claimed by the Crown ; on the west by Udankumbura claimed by Dissanayaka Mudiyansele Menuhami and others.



Surveyor-General's Office,
Colombo, November 2, 1912.

Scale of 8 Chains to an Inch.

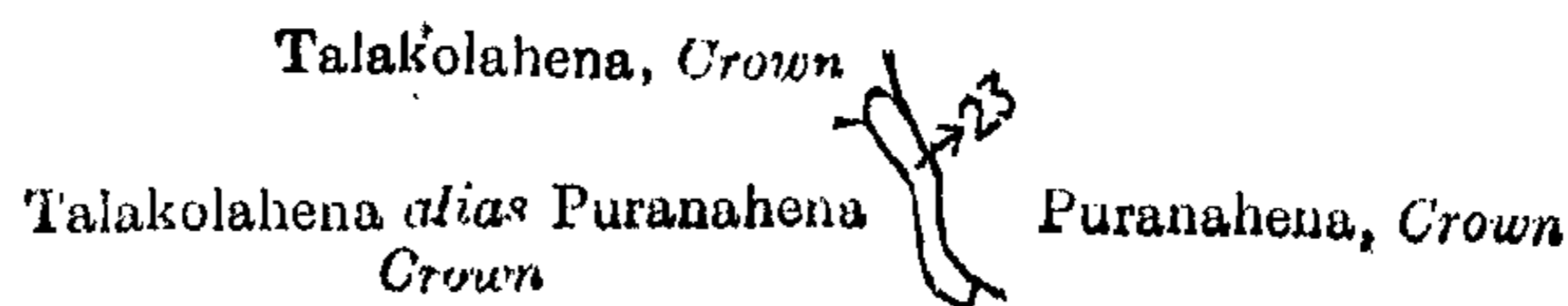
A. H. G. DAWSON,
for Surveyor-General.

V.—Preliminary plan 980.

Situation : Urupitiya village in Yatikaha Korale South of Kurunegala District.

Lot.	Name of Land.	Extent, A. R. P.
23	Water-hole	0 0 19

and bounded as follows : on the north by Talakolahena claimed by the Crown ; on the east by Puranahena claimed by the Crown ; on the south and west by Talakolahena *alias* Puranahena claimed by the Crown.



Surveyor-General's Office,
Colombo, November 2, 1912.

Scale of 8 Chains to an Inch.

A. H. G. DAWSON,
for Surveyor-General.

VI.—Preliminary plan 980.

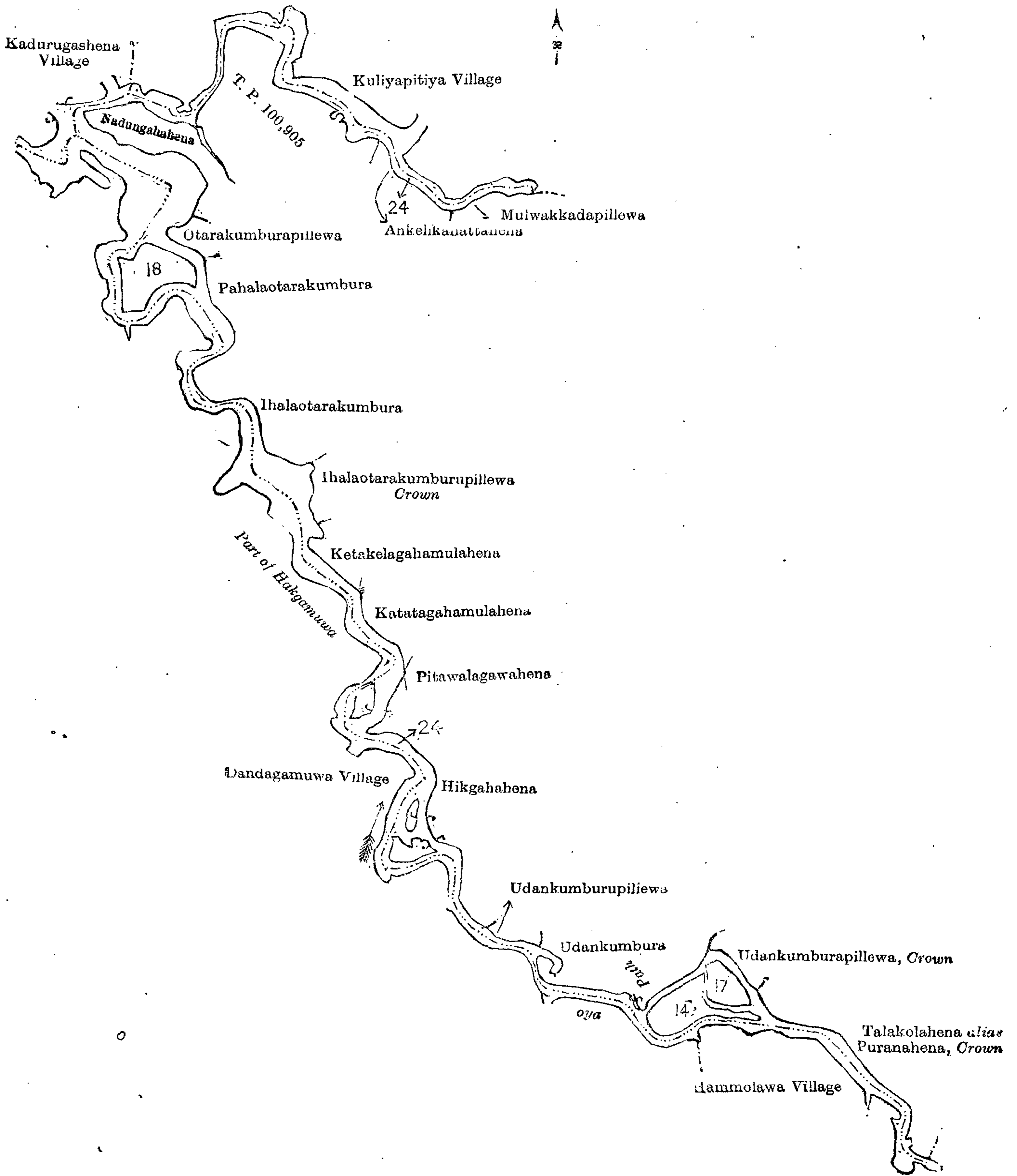
Situation : Urupitiya village in Yatikaha Korale South of Kurunegala District.

Lot.	Name of Land.	Extent, A. R. P.
24	Part of Hakgamuwa-oya (stream)	8 0 18

and bounded as follows : on the north by the village limit of Kadurugashena, the village limit of Kuliyaipitiya ; on the east by Mulwakkadapillewa sold by the Crown, Ankelikanattahena sold by the Crown, T. P. 100,905, Nadungahahena sold by the Crown, Otarakumburapillewa sold by the Crown, Pahala Otarakumbura claimed by Dissanayaka Mudiyansele Herat Appuhami and others, Ihala Otarakumbura claimed by Horat Mudiyansele Kiri Etana and others, Ihala Otarakumburapillewa claimed by the Crown, Ketakelagahamulahena sold by the Crown, Katatagahamulahena sold by the Crown, Pitawalegawahena sold by the Crown, Hikgahahena sold by the Crown, Udankumburapillewa sold by the Crown, Udankumbura claimed by D. M. Menuhami, Udankumburapillewa claimed by the Crown, Talakolahena *alias* Puranahena claimed by the Crown ; on the south by the village limit of Hammolawa (part of the Hakgamuwa-oya) ; on the west by (part of the Hakgamuwa-oya) the village limit of Dandagamuwa.

NOTE.—The following lots lying within the above boundaries are excluded from this notice, and their aggregate acreage of 2 acres 1 rood and 31 perches is not included in the acreage of 8 acres and 18 perches given above :—

Lot.	Name of Land.	Preliminary plan 980.	Extent, A. R. P.
14	Udankumburakongahamulapillewa	..	0 3 21
17	Do.	..	0 1 31
18	Kebellapitiya	..	1 0 19
			2 1 31



Surveyor-General's Office,
Colombo, November 2, 1912.

Scale of 8 Chains to an Inch.
Kurumegala S. O. 119, 1912—1913.

A. H. G. DAWSON,
for Surveyor-General.

Kurunegala Notice No. 4,738.

Notice under "The Waste Lands Ordinances of 1897, 1899, 1900, and 1903."

TAKE notice that unless within three months from February 7, 1913, the persons, if any, who claim any interest in the lands hereinafter mentioned or in any one or more of such lands make claim in person or in writing to the said lands or any of them or to some interest therein to J. M. Davies, Esq., Special Officer appointed under section 28 of "The Waste Lands Ordinances of 1897, 1899, 1900, and 1903," at his office at Fort, Colombo :

Such Special Officer, in pursuance of the powers vested in him by the said Ordinances, will declare by writing under his hand that the said lands or such of them, as to which no claim has been made, are the property of the Crown.

J. M. DAVIES,
Special Officer.

Description of the Lands referred to.

The following lots situated in the village of Wegolla, in the Mahagalboda Egoda korale of Hiriyala hatpattu of the Kurunegala District, in the North-Western Province, as described in the annexed diagram :—

Preliminary plan 1,977.

Situation : Wegolla village in Mahagalboda Egoda korale of Kurunegala District.

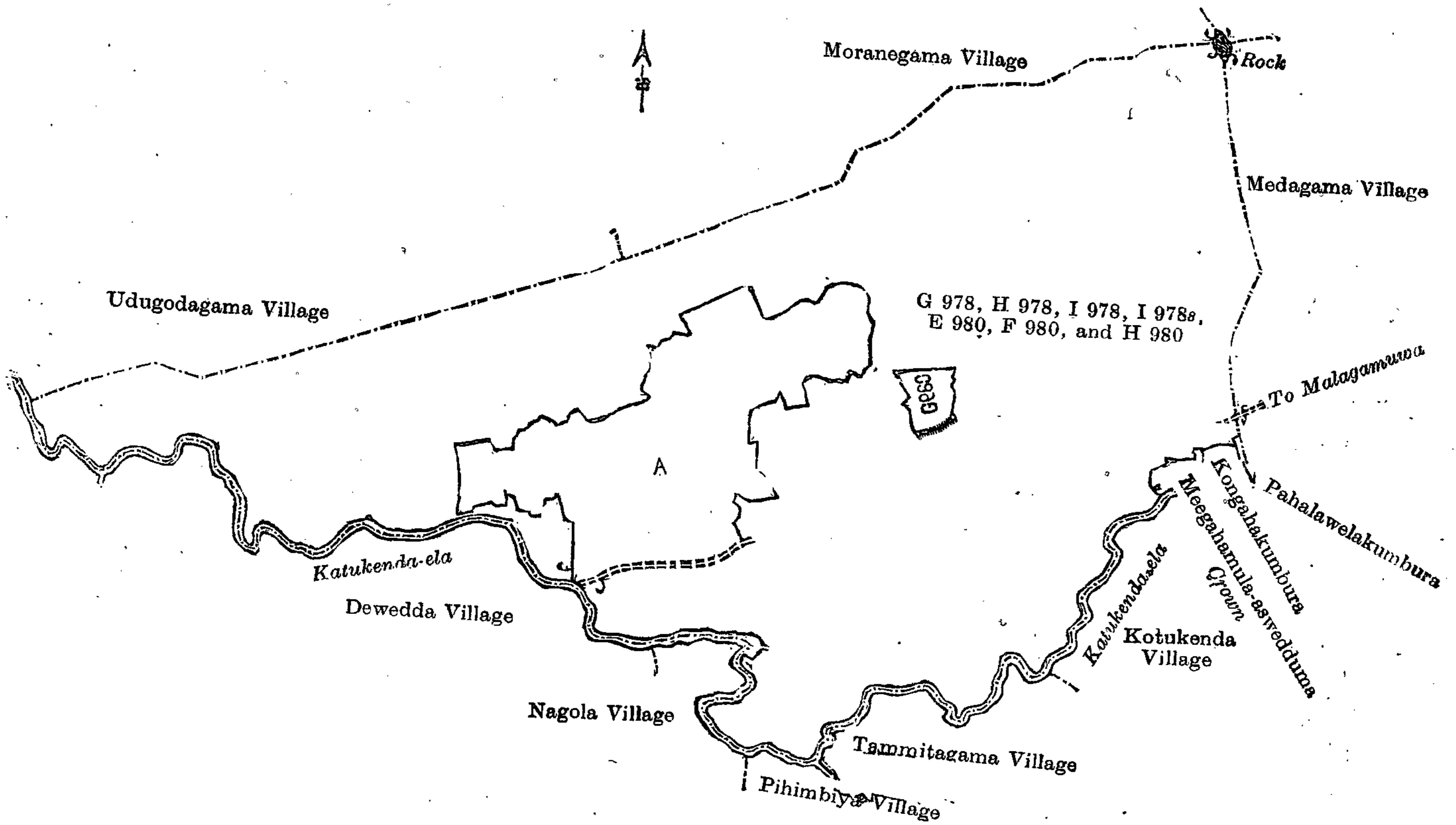
Lot.	Name of Land.	Extent, A.	R.	P.
G 978	Halmillagollahenyaya	156	2	16
H 978	Dambagahamulahena	6	2	2
I 978	Meegahamulahena	56	0	23
I 978s	Bogahamulahena	8	3	36
E 980	Webodakumburapillewa	0	0	14
F 980	Wegollawewa (tank)	13	3	33
H 980	Alutwewa (tank)	0	3	32
				243 0 36

and bounded as follows : on the north by the village limit of Moranegama ; on the east by the village limit of Medagama, Pahalawelakumbura sold by the Crown, Kongahakumbura sold by the Crown, Meegahamula-aswedduma claimed by the Crown, the Kotukenda-ela (the village limit of Kotukenda), the Kotukenda-ela (the village limit of Tammitagama) ; on the south by the Kotukenda-ela (the village limit of Tammitagama), the Kotukenda-ela (the village limit of Pihimbiya), the Kotukenda-ela (the village limit of Nagola), the Kotukenda-ela (the village limit of Dewedda) ; on the west by the village limit of Udugodagama.

NOTE.—The following lots lying within the above boundaries are excluded from this notice, and their aggregate acreage of 40 acres 2 roods and 33 perches is not included in the acreage of 243 acres and 36 perches given above :—

Preliminary plan 1,977.

Lot.	Name of Land.	Extent, A.	R.	P.	Lot.	Name of Land.	Extent, A.	R.	P.
A I978a	Dalupotekumbura	0	3	10	A Y978	Ambagahamulawatta	0	0	9
A I978b	Do.	0	0	3	A Z978	Do.	0	0	35
A I978c	Do.	0	0	32	A A979	Do.	0	0	37
A I978d	Do.	0	0	31	A B979	Do.	0	0	22
A I978e	Do.	0	0	26	A C979	Do.	0	2	12
A I978f	Do.	0	3	0	A D979	Ambagahakumbura	1	1	10
A I978g	Dalupotegala	0	1	26	A E979	Do.	0	1	23
A I978h	Dalupotewatta	0	3	4	A F979	Do.	0	0	7
A I978i	Helambagahamulawatta	1	3	22	A G979	Kamata	0	0	8
A I978j	Do.	1	0	3	A H979	Ambagahakumbura	0	0	14
A I978k	Dangahamulawatta	2	1	3	A I979	Migahamulawatta	0	1	16
A I978l	Kohombagahamulagala	1	0	33	A J979	Dangahamulapillewa	0	1	27
A I978m	Murungahamulawatta	0	0	1	A K979	Kohombagahamulawatta	0	2	30
A I978n	Kosgahamulawatta	0	0	16	A L979	Ambagahamulakumbura	0	1	30
A I978o	Ambagahamulagala	0	0	27	A M979	Ambagahakumbura	0	1	1
A I978p	Kohombagahamulawatta	0	1	23	A N979	Do.	0	2	1
A I978q	Kosgahamulawatta	0	0	4	A O979	Do.	0	2	21
A I978r	Siyambalagahamulawatta	0	1	11	A P979	Do.	0	0	32
A J978	Dalupotekumbura	1	2	23	A Q979	Medakumbura	1	3	28
A K978	Do.	1	1	16	A R979	Do.	0	1	9
A L978	Do.	1	1	22	A S979	Do.	0	1	4
A M978	Do.	0	2	33	A T979	Do.	0	0	39
A N978	Do.	1	0	2	A U979	Do.	0	1	17
A O978	Bogahakotuwa	1	2	39	A V979	Webodakumbura	0	2	35
A P978	Migahakumbura	0	2	14	A W979	Do.	0	1	1
A Q978	Do.	1	0	30	A X979	Do.	0	2	11
A R978	Migahamulawatta	0	3	35	A Y979	Do.	0	2	5
A S978	Bogahakotuwatta	0	2	2	A Z979	Do.	0	0	14
A T978	Talagahamulawatta	0	1	18	A A980	Do.	0	3	30
A T978a	Murungagahamulawatta	0	0	3	A B980	Do.	0	2	15
A U978	Do.	0	0	17	A C980	Do.	0	1	18
A U978a	Kosgahamulawatta	0	0	13	A D980	Do.	0	2	3
A U978b	Ambagahamulagala	0	0	12	G980	Bogahamulakotuwa	1	3	9
A V978	Pitalewatta	0	3	31					
A W978	Kosgahamulawatta	1	0	16					
A X978	Ambagahamulawatta	0	0	19					
								40	2 33



Surveyor-General's Office,
Colombo, November 25, 1912.

Scale of 16 Chains to an Inch.
Kurunegala S. O. 120, 1912—1913.

A. H. G. DAWSON,
for Surveyor-General.

Kurunegala Notice No. 4,739.

Notice under "The Waste Lands Ordinances of 1897, 1899, 1900, and 1903."

TAKE notice that unless within three months from February 7, 1913, the persons, if any, who claim any interest in the lands hereinafter mentioned or in any one or more of such lands make claim in person or in writing to the said lands or any of them or to some interest therein to J. M. Davies, Esq., Special Officer appointed under section 28 of "The Waste Lands Ordinances of 1897, 1899, 1900, and 1903," at his office at Fort, Colombo :

Such Special Officer, in pursuance of the powers vested in him by the said Ordinances, will declare by writing under his hand that the said lands or such of them, as to which no claim has been made, are the property of the Crown.

J. M. DAVIES,
Special Officer.

Description of the Lands referred to.


The following lots situated in the village of Kuliypitiya, in the Yatikaha Korale South of the Katugampola hatpattu of the Kurunegala District, in the North-Western Province, as described in the annexed diagrams :—

I.—Preliminary plan 978.

Situation : Kuliypitiya village in Yatikaha Korale South of Kurunegala District.

Lot.	Name of Land.	Extent, A. R. P.
2j	Kolongahamulahena	0 1 7

and bounded as follows : on the north by the village limit of Pallepitiya ; on the east by Kongahamulahena sold by the Crown ; on the south by Kongahamulahena sold by the Crown, Kolongahamulahena sold by the Crown ; on the west by Kolongahamulahena sold by the Crown.



Surveyor-General's Office,
Colombo, November 22, 1912.

Scale of 8 Chains to an Inch.

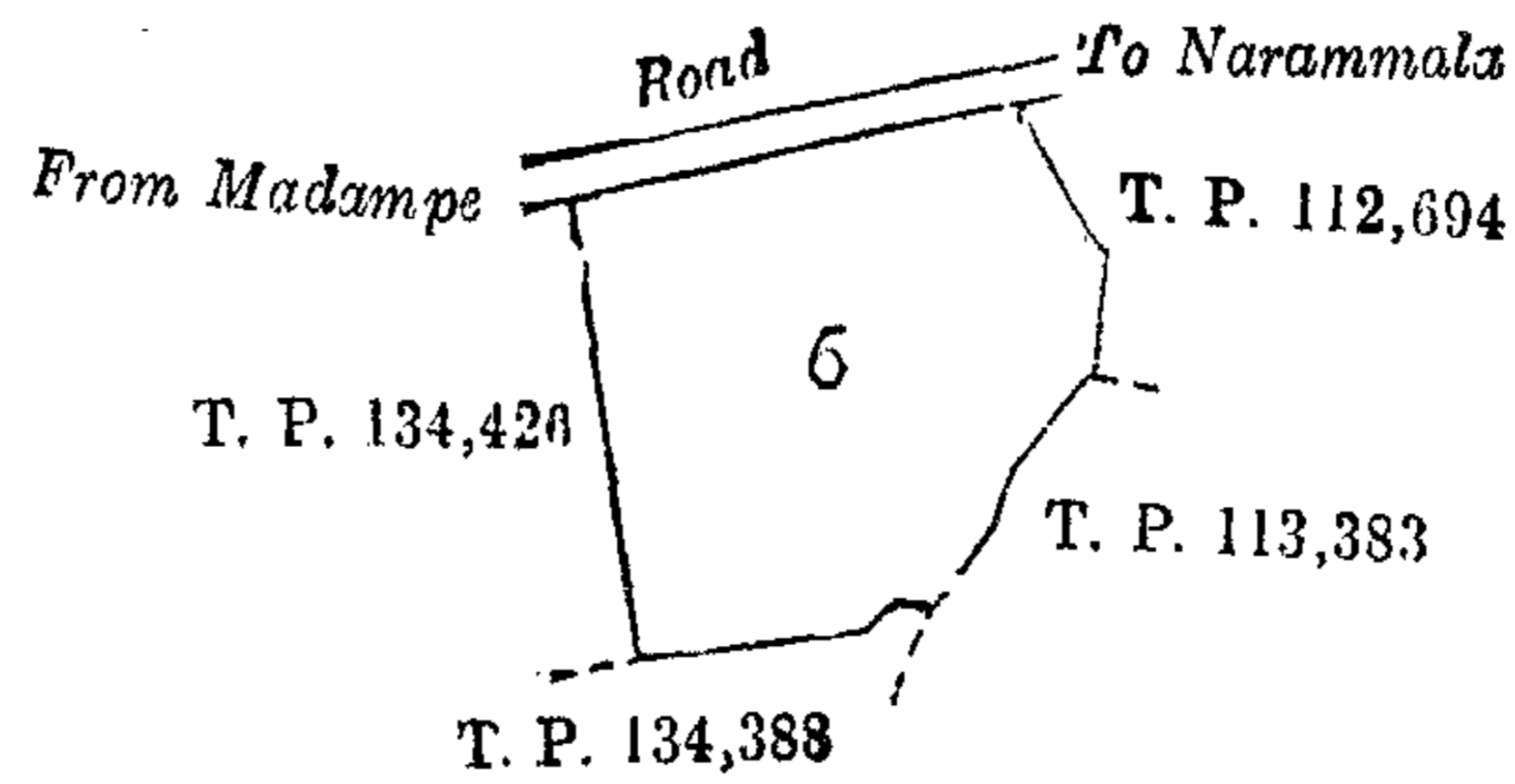
A. H. G. DAWSON,
for Surveyor-General.

II.—Preliminary plan 978.

Situation : Kuliypitiya village in Yatikaha Korale South of Kurunegala District.

Lot.	Name of Land.	Extent, A. R. P.
6	School and Resthouse premises	4 0 6

and bounded as follows : on the north by the road from Madampe to Narammala ; on the east by T. Ps. 112,694 and 113,383 ; on the south by T. P. 134,388 ; on the west by T. P. 134,426.



Surveyor-General's Office,
Colombo, November 22, 1912.

Scale of 8 Chains to an Inch.

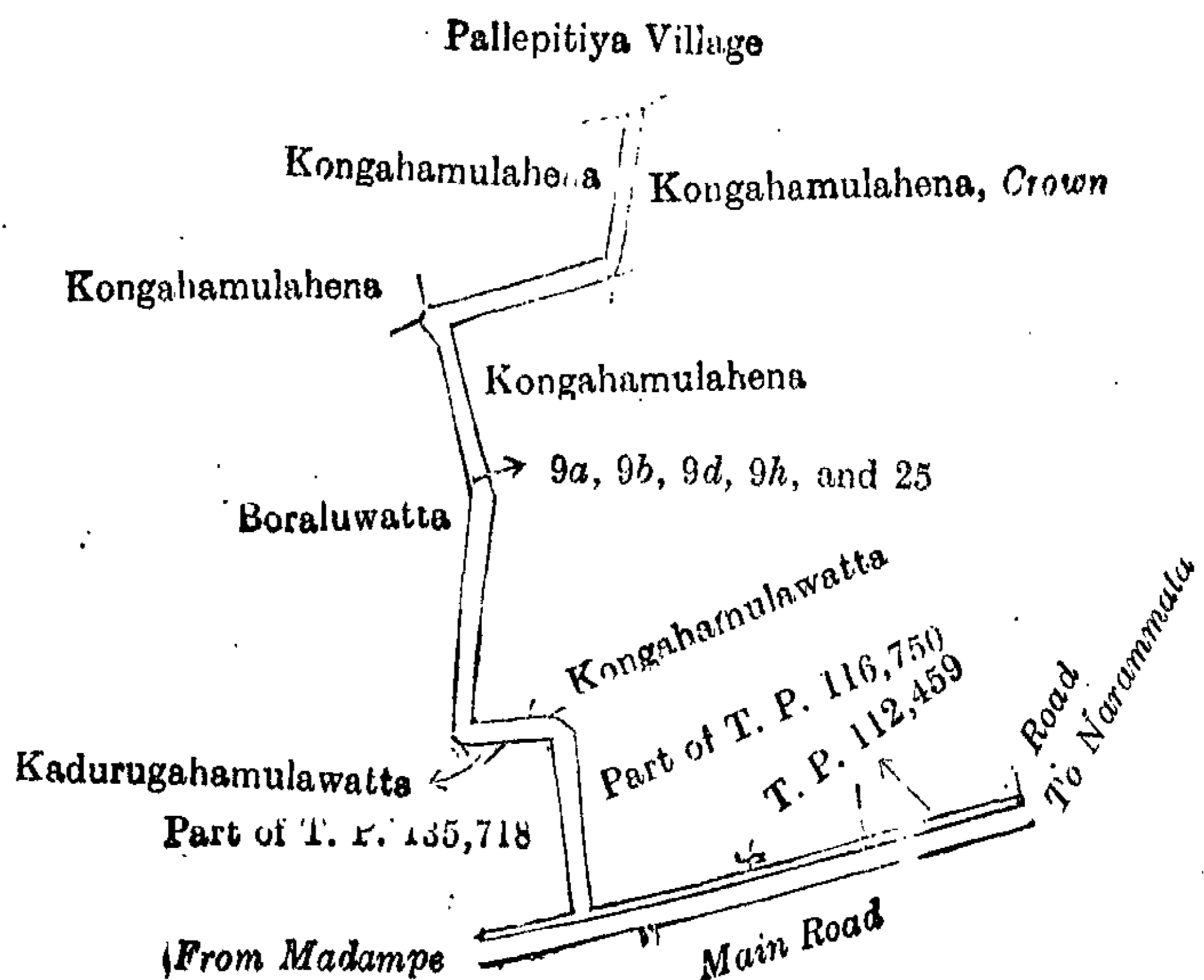
A. H. G. DAWSON,
for Surveyor-General.

III.—Preliminary plan 978.

Situation : Kuliyaipitiya village in Yatikaha Korale South of Kurunegala District.

Lot.	Name of Land.	Extent, A. R. P.
9a	Gansabhawa road (part of T. P. 116,750)	0 0 19
9b	Main road (part of T. P. 135,718)	0 0 20
9d	Gansabhawa road	0 0 6
9h	Main road	0 0 5
25	Gansabhawa road	0 3 1
		1 0 11

and bounded as follows : on the north by the village limit of Pallepitiya ; on the east by Kongahamulahena claimed by the Crown, Kongahamulahena sold by the Crown, Kongahamulawatta claimed by L. Nugawela, Ratemahatmaya, part of T. P. 116,750, T. P. 112,459 ; on the south by the road from Narammala to Madampe ; on the west by part of T. P. 135,718, Kadurugahamulawatta claimed by Simon Amarasekera and others, Boraluwatta sold by the Crown, Kongahamulahena sold by the Crown.



Surveyor-General's Office,
Colombo, November 22, 1912.

Scale of 8 Chains to an Inch.

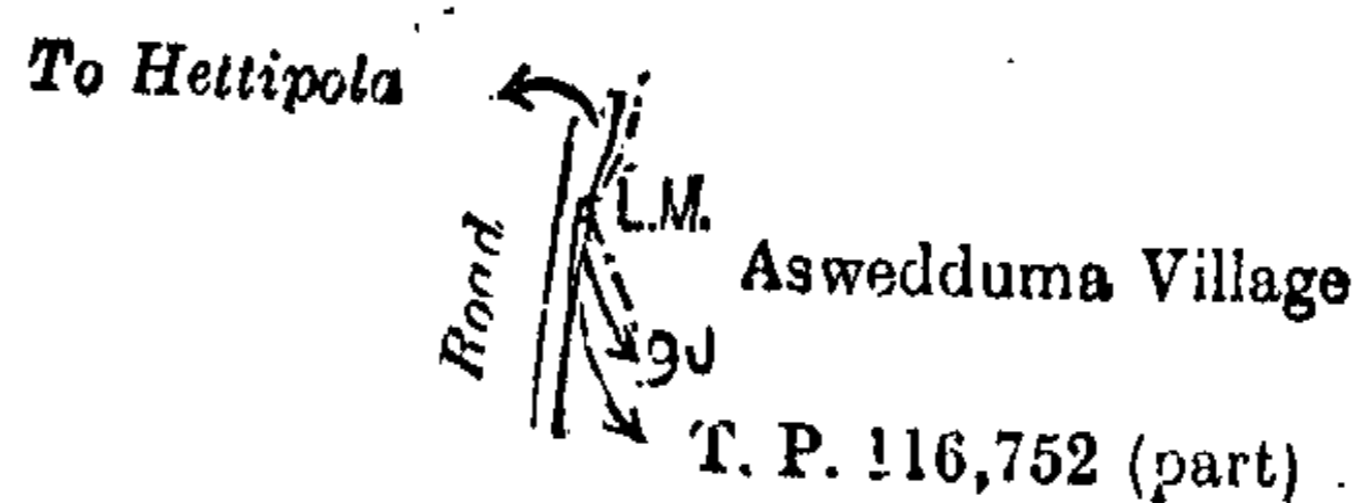
A. H. G. DAWSON,
for Surveyor-General.

IV.—Preliminary plan 978.

Situation : Kuliyaipitiya village in Katikaha Korale South of Kurunegala District.

Lot.	Name of Land.	Extent, A. R. P.
9j	Main road (part of T. P. 116,752)	0 0 2

and bounded as follows : on the north and east by the village limit of Aswedduma ; on the south by part of T. P. 116,752 ; on the west by a road.



Surveyor-General's Office,
Colombo, November 22, 1912.

Scale of 8 Chains to an Inch.

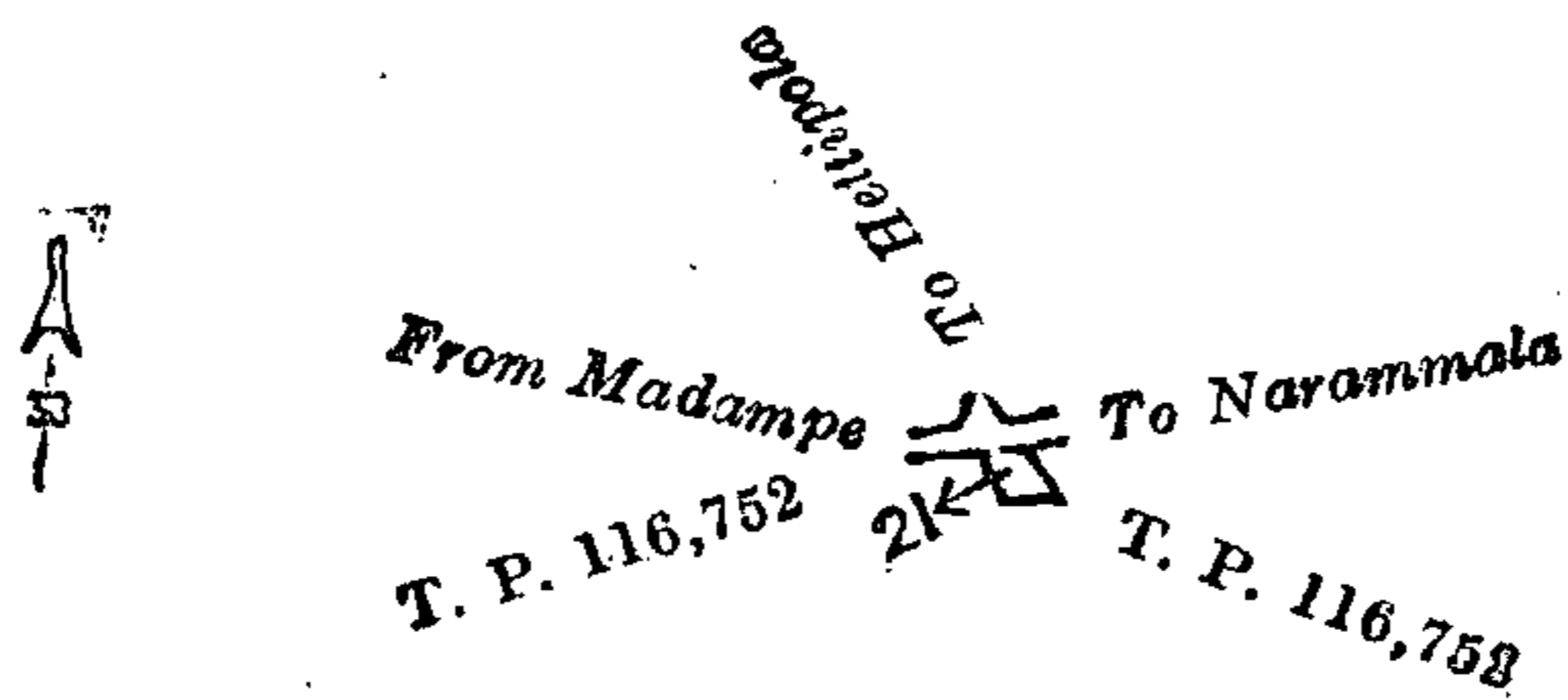
A. H. G. DAWSON,
for Surveyor-General.

V.—Preliminary plan 978.

Situation : Kuliypitiya village in Yatikaha Korale South of Kurunegala District.

Lot.	Name of Land.	Extent, A. R. P.
21	Ambalama	0 0 6

and bounded as follows : on the north by the road from Madampe to Narammala ; on the east, south, and west by T. P. 116,752.



Surveyor-General's Office,
Colombo, November 22, 1912.

Scale of 8 Chains to an Inch.

A. H. G. DAWSON,
for Surveyor-General.

VI.—Preliminary plan 978.

Situation : Kuliypitiya village in Yatikaha Korale South of Kurunegala District.

Lot.	Name of Land.	Extent, A. R. P.
23	Dandagamuwa-oya	6 2 8

and bounded as follows : on the north by Oyagawahena claimed by D. M. Gunarat Banda Appuhami and another, Oyagawahena claimed by D. M. Kiri Menika and another, Oyagawawatta claimed by ditto, Pahalawelepillewa claimed by D. M. Kiri Menika and another, Andiyakumburuyaya (private), Wehena claimed by D. M. Kiri Banda and others, Wehenawatta claimed by ditto, Wehena claimed by ditto, Nitullagahakumbura claimed by B. M. Appuhami, Hirapolakumbura claimed by Bannaikē Mudiyansele Appuhami, Attirrawatchchihena claimed by Bannaikē Mudiyansele Wannihami and another, Higgahahenekumbura claimed by Basnaikē Mudiyansele Mudalihamy and others, Ihala-wellahena claimed by D. M. Manuhami, Ihalawellapillewa claimed by Simon Amarasekera and others, T. P. 113,384, Karaketiya-agarepillewa claimed by S. Amarasekera and others, T. Ps. 134,388, 113,383 ; on the east by T. P. 165,732, part of Urupitiya-oya (the village limit of Galahitiyawa) ; on the south by part of Urupitiya-oya (the village limit of Galahitiyawa), Pahalakendawelawatta claimed by H. M. Punchi Menika, part of Urupitiya-oya (the village limit of Urupitiya), Amuhenekumbura claimed by D. M. Herathami and others, Andiyakumburuyaya (private), part of Galarana-oya (the vilgge limit of Urupitiya) ; on the west by Tuntotahena sold by the Crown.

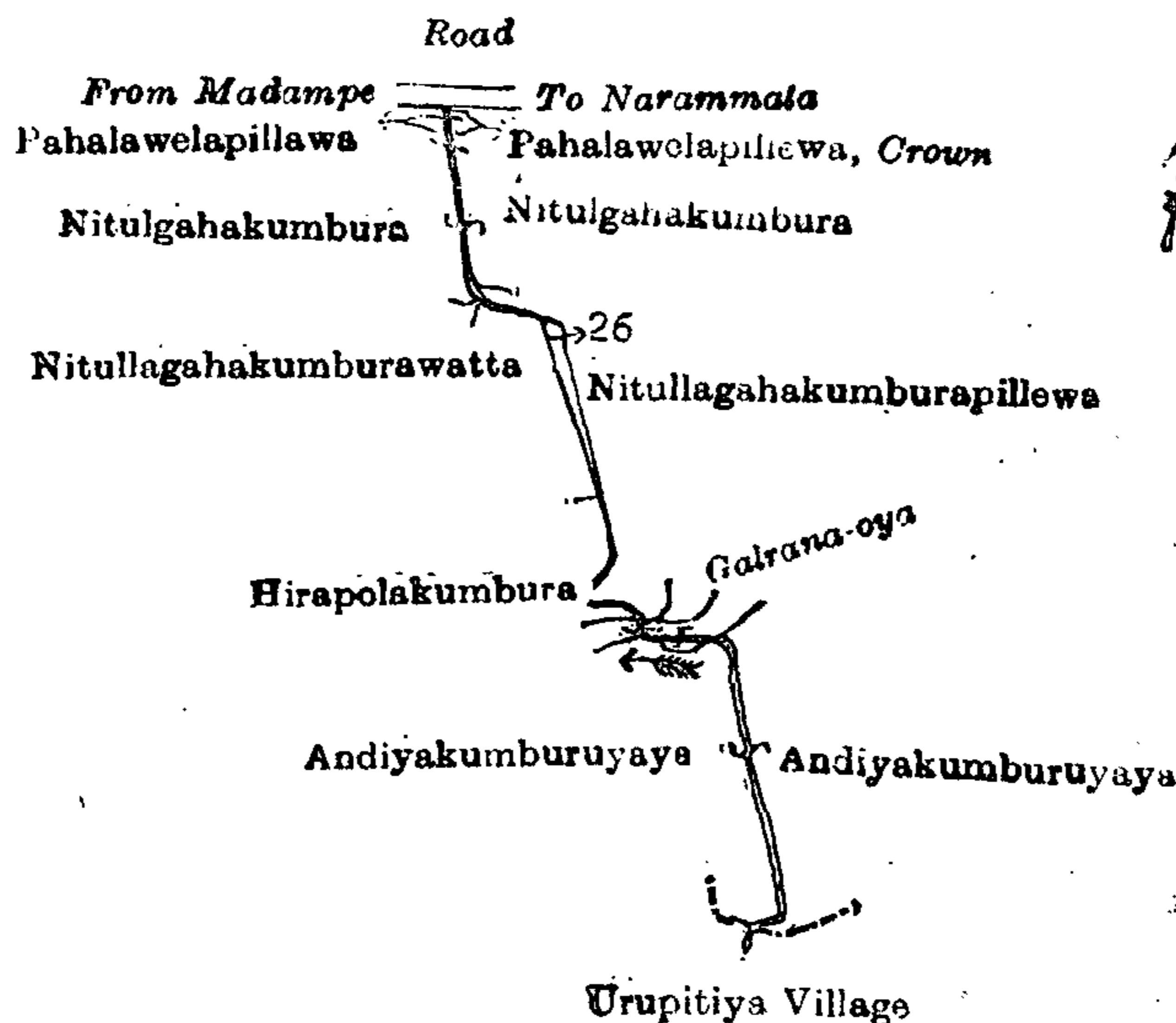
[For Diagram see page 248.]

VII.—Preliminary plan 978.

Situation : Kuliypitiya village in Yatikaha Korale South of Kurunegala District.

Lot.	Name of Land.	Extent, A. R. P.
26	Gansabhawa road	0 0 39

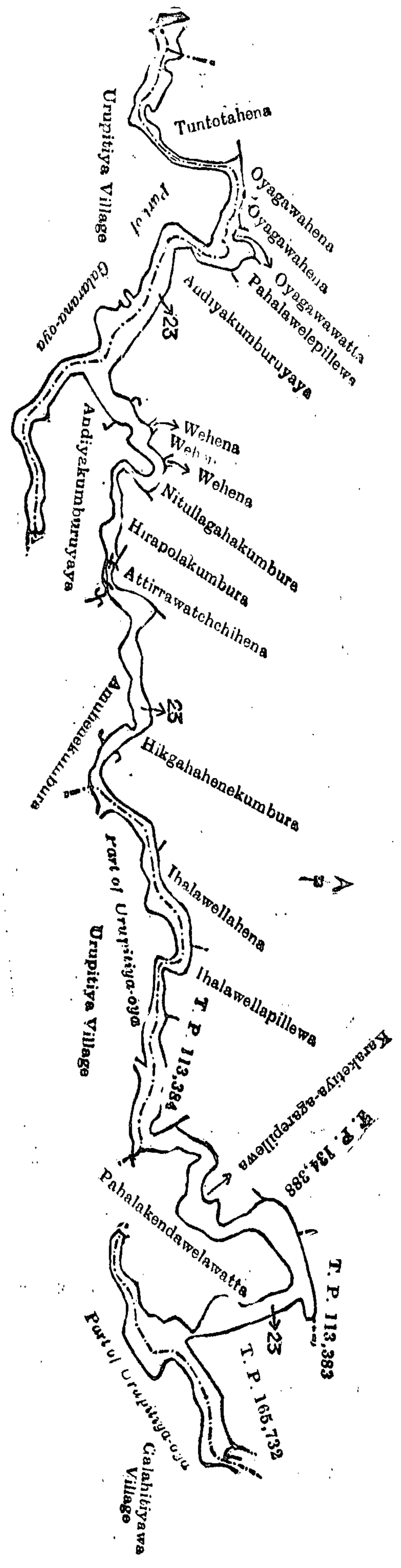
and bounded as follows : on the north by the road from Madampe to Narammala ; on the east by Pahalawelapillewa claimed by the Crown, Nitulgahakumbura claimed by Bannaikē Mudiyansele Manelhami and others, Nitullagahakumbura claimed by B. M. Manelhami and others, the Galrana-oya, Andiyakumburuyaya (private) ; on the south by the village limit of Urupitiya ; on the west by Andiyakumburuyaya (private), the Galrana-oya, Hirapolakumbura claimed by Bannaikē Mudiyansele Appuhami, Nitullagahakumburawatta claimed by B. M. Appuhami, Nitulgahakumbura claimed by B. M. Appuhami and others, Pahalawelapillewa claimed by D. M. Appuhami and others.



Surveyor-General's Office,
Colombo, November 22, 1912.

Scale of 8 Chains to an Inch.

A. H. G. DAWSON,
for Surveyor-General.



Surveyor-General's Office,
Colombo, November 22, 1912.

Scale of 8 Chains to an Inch.

A. H. G. DAWSON,
for Surveyor-General.

VIII.—Preliminary plan 978.

Situation : Kuliypitiya village in Yatikaha Korale South of Kurunegala District.

Lot.	Name of Land.	Extent, A. R. P.
15b .. Road	0 0 4
22 .. Main road	3 1 0
24 .. Road	0 0 26
		3 1 30

and bounded as follows : on the north by Migahamulawatta claimed by D. M. Menuhami, Kadurugahamulawatta claimed by D. M. Herathamy and others, Ambagahamulawatta claimed by D. M. Banda and Appuhamy, Siyambalagahamulawatta claimed by Jayakodi Arachchige Don Siriwardene Appuhami, Godawelawatta claimed by D. M. Kiri Menika, Paranawatta claimed by Bannaikē Mudiyansele Wannihami, Kongahamulahena claimed by D. M. Punchihami, T. P. 129,716, Kadurugahamulawatta claimed by Kana Kyllassam Pullai, Kadurugahamulawatta claimed by D. M. Kiri Menika and another, Boraluwatta claimed by the Kuliypitiya Church, Palliyawatta claimed by ditto, main road belonging to the Crown, Horagahamulahena belonging to D. M. Appuhami and another, main road, T. P. 116,751 ; on the east by the village limit of Aswedduma, main road, T. P. 116,752 ; on the south by T. P. 116,752, Ambalama claimed by Manuhami Arachchi, T. P. 112,694, school and resthouse premises claimed by the Crown, T. P. 134,426, Timbirigahamulahena claimed by James Karunatilake, Dankelehena claimed by Ana Sena Sego Abdul Cader, Bogahapitiyadeniya claimed by Dissanayake Mudiyansele Menuhami and another, Ihalawellahena claimed by D. M. Manuhami, Kajugahamulawatta claimed by ditto, Kadurugahamulawatta claimed by the trustees of Kuliypitiya Church and others, Ihalawella watta claimed by Ana Chena Chuna Abdul Cader, Ihalawellapillewa claimed by Ana Shena Suna Abdul Cader and others, Ihalawellapillewa claimed by B. M. Loranis Perera, Ihalawellapillewa claimed by D. M. Kiri Banda and Appuhami, Ihalawellapillewa claimed by Wasala Mudiyansele Halpe Banda, Ihalawellapillewa claimed by D. M. Kiri Menika and others, Ihalawellapillewa claimed by Ana Shena Suna Abdul Cader, Ihalawellapillewa claimed by B. M. Loranis Perera, Ihalawellapillewa claimed by Ana Shena Suna Abdul Cader, Pahalawellapillewa claimed by Wanigasingage Karalinahami, Pahalawellapillewa claimed by Chandrasekera Mudiyansele Banda, Korala, Pahalawellapillewa claimed by Bannayaka Mudiyansele Manelhami and others, Pahalawellapillewa claimed by the Crown, Pahalawellapillewa claimed by D. M. Appuhami and others, Andiyakumburuyaya (private), Kajugahamulawatta claimed by D. M. Punchi Kiri Banda and others, Oyagawawatta claimed by D. M. Kiri Menika and another ; on the west by the village limit of Kadurugashena.

[For Diagram see page 250.]

Kurunegala Notice No. 4,740.

Notice under "The Waste Lands Ordinances of 1897, 1899, 1900, and 1903."

TAKE notice that unless within three months from February 7, 1913, the persons, if any, who claim any interest in the lands hereinafter mentioned or in any one or more of such lands make claim in person or in writing to the said lands or any of them or to some interest therein to J. M. Davies, Esq., Special Officer appointed under section 28 of "The Waste Lands Ordinances of 1897, 1899, 1900, and 1903," at his office at Fort, Colombo :

Such Special Officer, in pursuance of the powers vested in him by the said Ordinances, will declare by writing under his hand that the said lands or such of them, as to which no claim has been made, are the property of the Crown.

J. M. DAVIES,
Special Officer.

Description of the Lands referred to.

The following lots situated in the village of Dewedda, in the Mahagalboda Egoda korale of the Hiriyala hatpattu of the Kurunegala District, in the North-Western Province, as described in the annexed diagrams :—

I.—Preliminary plan 2,277.

Situation : Dewedda village in Mahagalboda Egoda korale of Kurunegala District.

Lot.	Name of Land.	Extent, A. R. P.
P 1155 .. Railway line	3 1 24

and bounded as follows : on the north by Deweddahena claimed by Punchi Naide and others ; on the east by Weeragahamulagalagawahenyaya claimed by J. W. Vanderstraaten and others ; on the south by the village limit of Wekanda ; on the west by Weeragahamulagalagawahenyaya claimed by J. W. Vanderstraaten and others, Thembalagollehenyaya claimed by ditto.

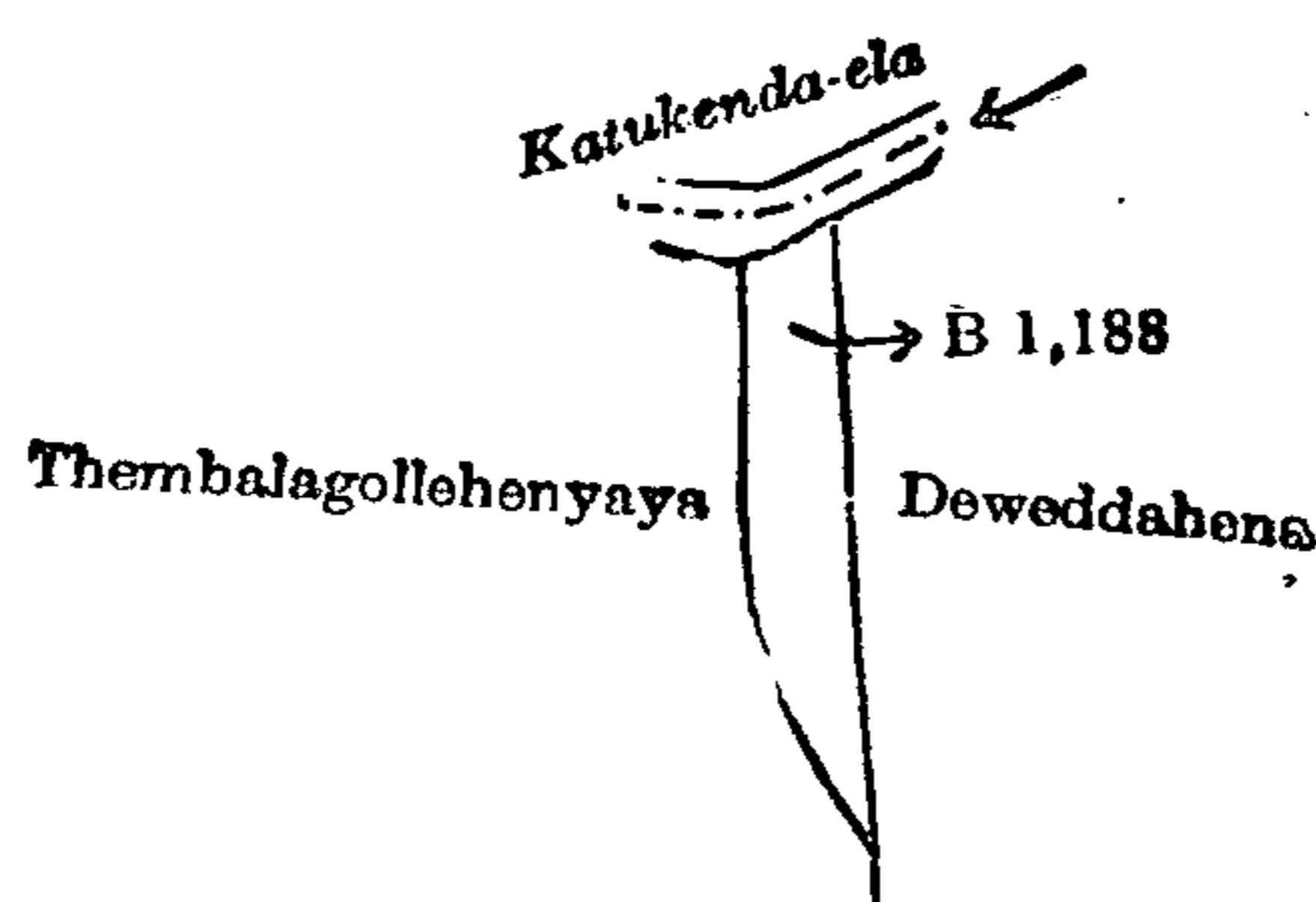
[For Diagram see page 251.]

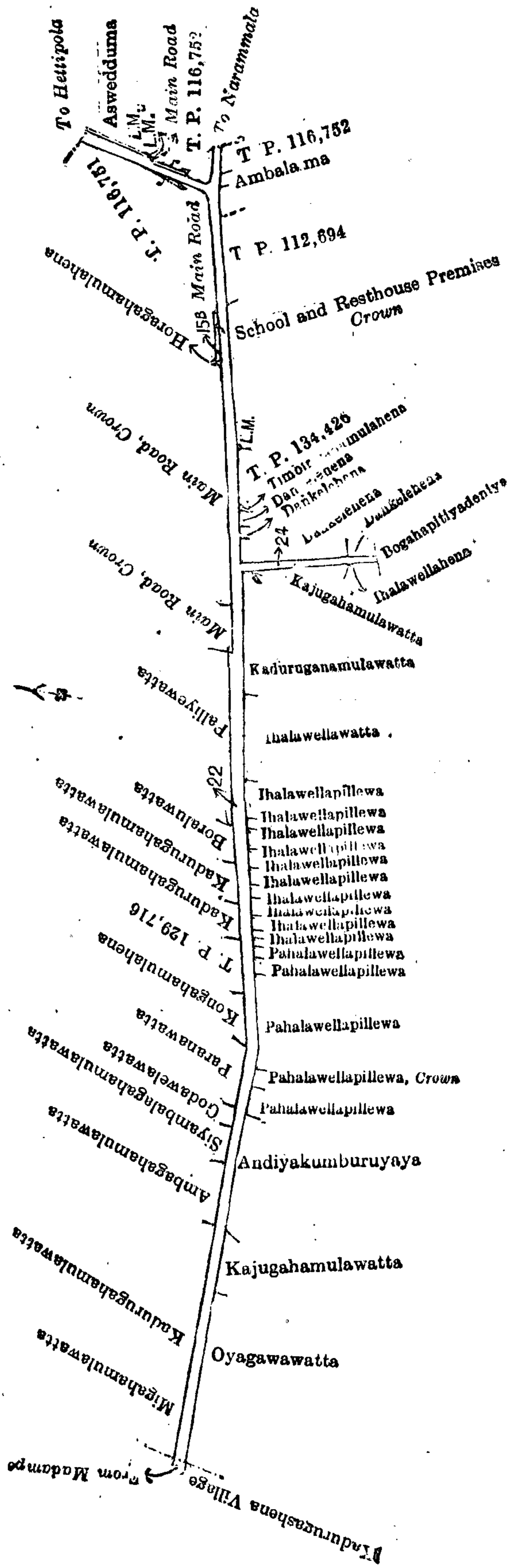
II.—Preliminary plan 2,464.

Situation : Dewedda village in Mahagalboda Egoda korale of Kurunegala District.

Lot.	Name of Land.	Extent, A. R. P.
B 1188 .. Railway line	0 0 37

and bounded as follows : on the north by the Katukenda-ela ; on the east by Deweddahena claimed by Punchi Naide and others ; on the south and west by Thembalagollehenyaya claimed by J. W. Vanderstraaten and others.

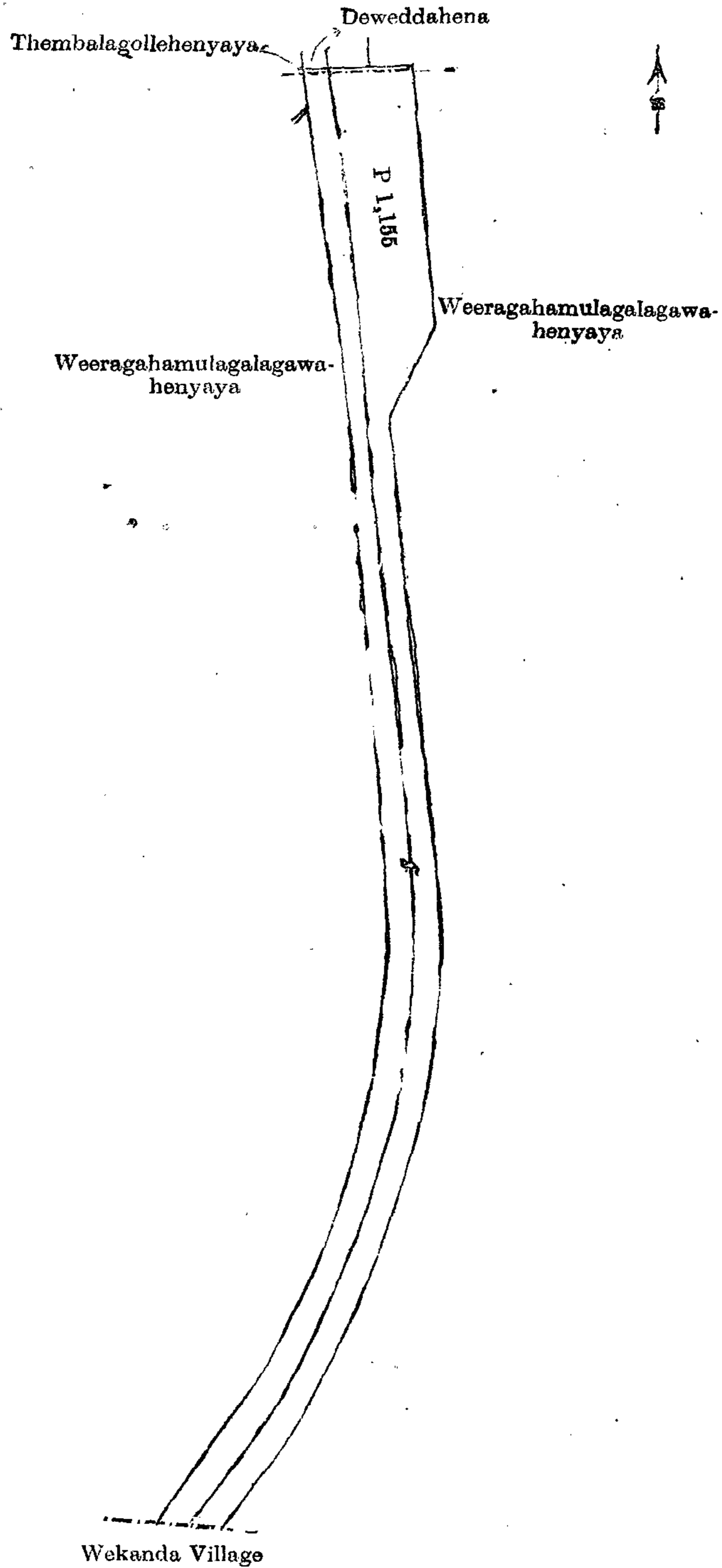




Surveyor-General's Office,
Colombo, November 22, 1912.

Scale of 8 Chains to an Inch.
Kurunegala S. O. 121, 1912—1913.

A. H. G. DAWSON,
for Surveyor-General.



Surveyor-General's Office,
Colombo, November 28, 1912.

Scale of 4 Chains to an Inch.

A. H. G. DAWSON,
for Surveyor-General.

Kurunegala Notice No. 4,741.

Notice under "The Waste Lands Ordinances of 1897, 1899, 1900, and 1903."

TAKE notice that unless within three months from February 7, 1913, the persons, if any, who claim any interest in the lands hereinafter mentioned or in any one or more of such lands make claim in person or in writing to the said lands or any of them or to some interest therein to J. M. Davies, Esq., Special Officer appointed under section 28 of "The Waste Lands Ordinances of 1897, 1899, 1900, and 1903," at his office at Fort, Colombo:

Such Special Officer, in pursuance of the powers vested in him by the said Ordinances, will declare by writing under his hand that the said lands or such of them, as to which no claim has been made, are the property of the Crown.

J. M. DAVIES,
Special Officer.

D 4.

Description of the Lands referred to.

The following lots situated in the village of Hindawewa, in the Mahagalboda Egoda korale of the Hiriyala hatpattu of the Kurunegala District, in the North-Western Province, as described in the annexed diagram :—

Preliminary plan 2,034.

Situation : Hindawewa village in Mahagalboda Egoda korale of Kurunegala District.

Lot.	Name of Land.	Extent, A. R. P.
A 1050	Ihalahindawewahena	43 2 18
A 1050g	Hindawewehalahena	2 0 10
A 1050l	Wana-ela (channel and bund)	0 2 18
A 1050m	Dangahamulahena	0 3 39
A 1050n	Wana-ela (channel)	0 0 14
A 1050o	Dangahamulahena	0 0 2
		47 1 21

and bounded as follows : on the north by the village limit of Nellawa ; on the east by Danduwalapitiyewatta sold by the Crown, the village limit of Nellawa, Walapauladangahakumbura sold by the Crown, the village limit of Nellawa ; on the south by the village limit of Iswetiya ; on the west by the village limit of Iswetiya, Hindawewehenyaya claimed by D. R. M. Kiri Banda and others, Medahindawewa declared to be the property of the Crown under the Waste Lands Ordinances, Ihalahindawewekumbura sold by the Crown, Migamulawatta sold by the Crown, Ihalahindawewewela claimed by Vidanalage Kiri Banda, Ihalahindawewewekotuwa declared to be the property of the Crown under the Waste Lands Ordinances, Ihalahindawewewela claimed by Vidanalage Kiri Banda, railway land (P. P. 2,280).

[For Diagram see page 253.]

Anuradhapura Notice No. 4,742.**Notice under "The Waste Lands Ordinances of 1897, 1899, 1900, and 1903,"**

TAKE notice that unless within three months from February 7, 1913, the persons, if any, who claim any interest in the lands hereinafter mentioned or in any one or more of such lands make claim in person or in writing to the said land or any of them or to some interest therein to W. E. Wait, Esq., Special Officer appointed under section 28 of "The Waste Lands Ordinances of 1897, 1899, 1900, and 1903," at his office at Fort, Colombo :

Such Special Officer, in pursuance of the powers vested in him by the said Ordinances, will declare by writing under his hand that the said lands or such of them, as to which no claim has been made, are the property of the Crown.

W. E. WAIT,
Special Officer.

Description of the Lands referred to.

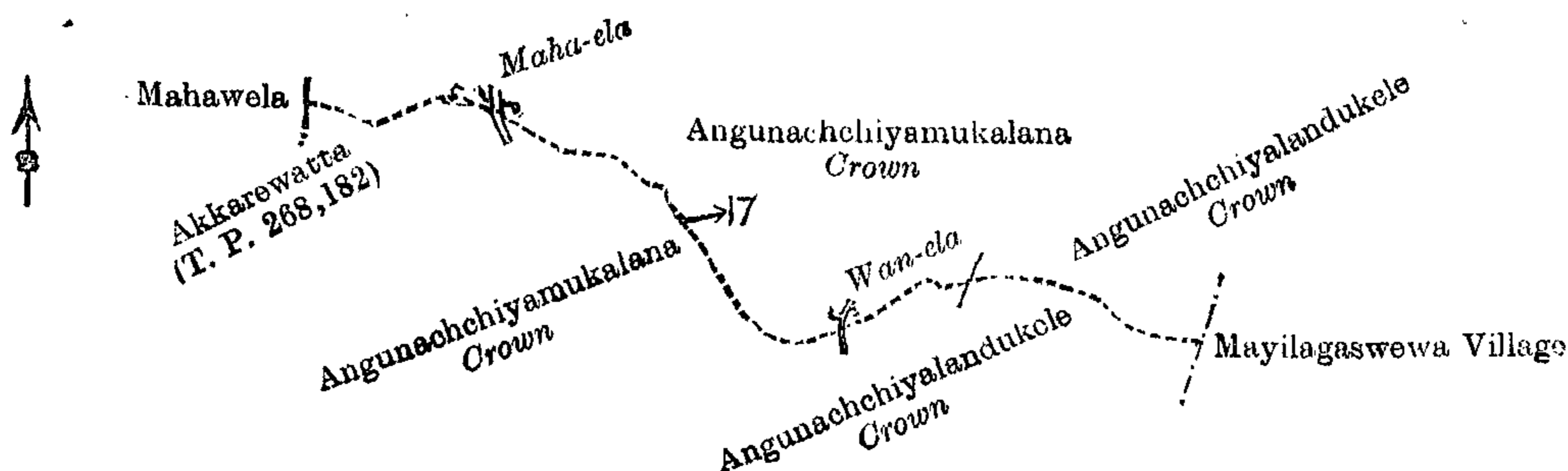
The following lots situated in the village of Angunachchiya, in the Kandu tulana of Kadawat korale of the Nuwaragam palata, in the North-Central Province, as described in the annexed diagrams :—

I.—Preliminary plan 570.

Situation : Angunachchiya village in Kadawat korale of Nuwarakalawiya district.

Lot.	Name of Land.	Extent, A. R. P.
17	Adipara	0 0 20

and bounded as follows : on the north by Angunachchiyamukalana belonging to Crown, Angunachchiyalandukele belonging to Crown ; on the east by the village limit of Mayilagaswewa ; on the south by Angunachchiyalandukele belonging to Crown, Angunachchiyamukalana belonging to Crown, Akkarewatta (T. P. 268,182) ; on the west by Mahawela claimed by Lapiya Welpediya and others.



Surveyor-General's Office,
Colombo, November 18, 1912.

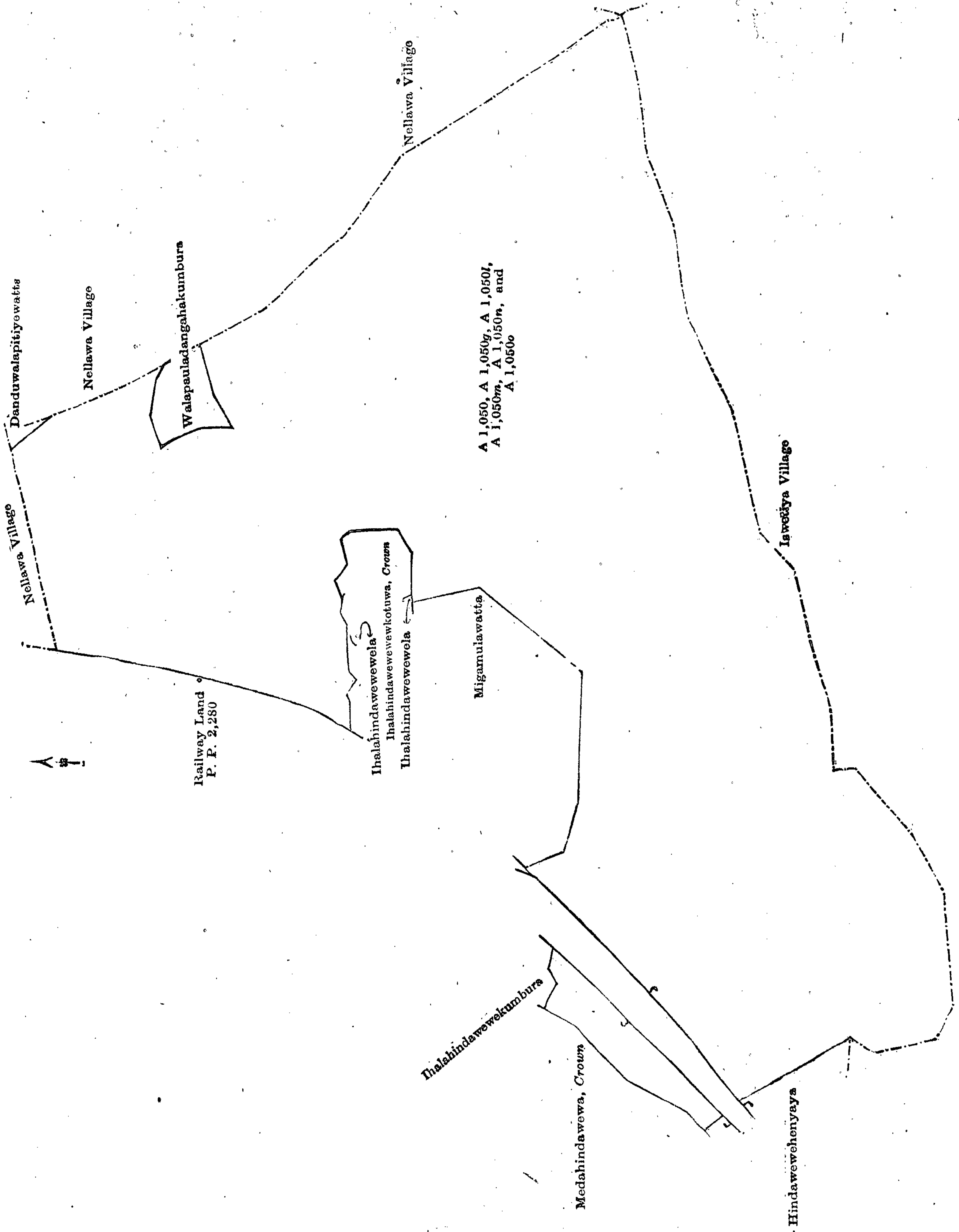
Scale of 8 Chains to an Inch.

A. H. G. DAWSON,
for Surveyor-General.

II.—Preliminary plan 570.

Situation : Angunachchiya village in Kadawat korale of Nuwarakalawiya district.

Lot.	Name of Land.	Extent, A. R. P.	Lot.	Name of Land.	Extent, A. R. P.
1	Angunachchiyalandukele	206 3 15	20	Kudapaluwekanda	0 2 7
2	Angunachchiyawewa	81 1 9	21	Ela	0 0 37
8	Angunachchiyatibamba	1 3 5	22	Do.	0 0 21
10	Waste land	1 0 15	23	Do.	0 0 21
12	Landukele	33 1 9	24	Do.	0 1 3
14	Usgala	2 2 2	25	Do.	0 0 35
15	Minipittiya	0 0 34	26	Palugaswekanda	0 1 12
16	Angunachchiya Wan-ela and Maha-ela	2 3 38			
18	Ela	0 1 0			
19	Adipara	0 0 23			
					332 1 6



Surveyor-General's Office,
Colombo, November 25, 1912.

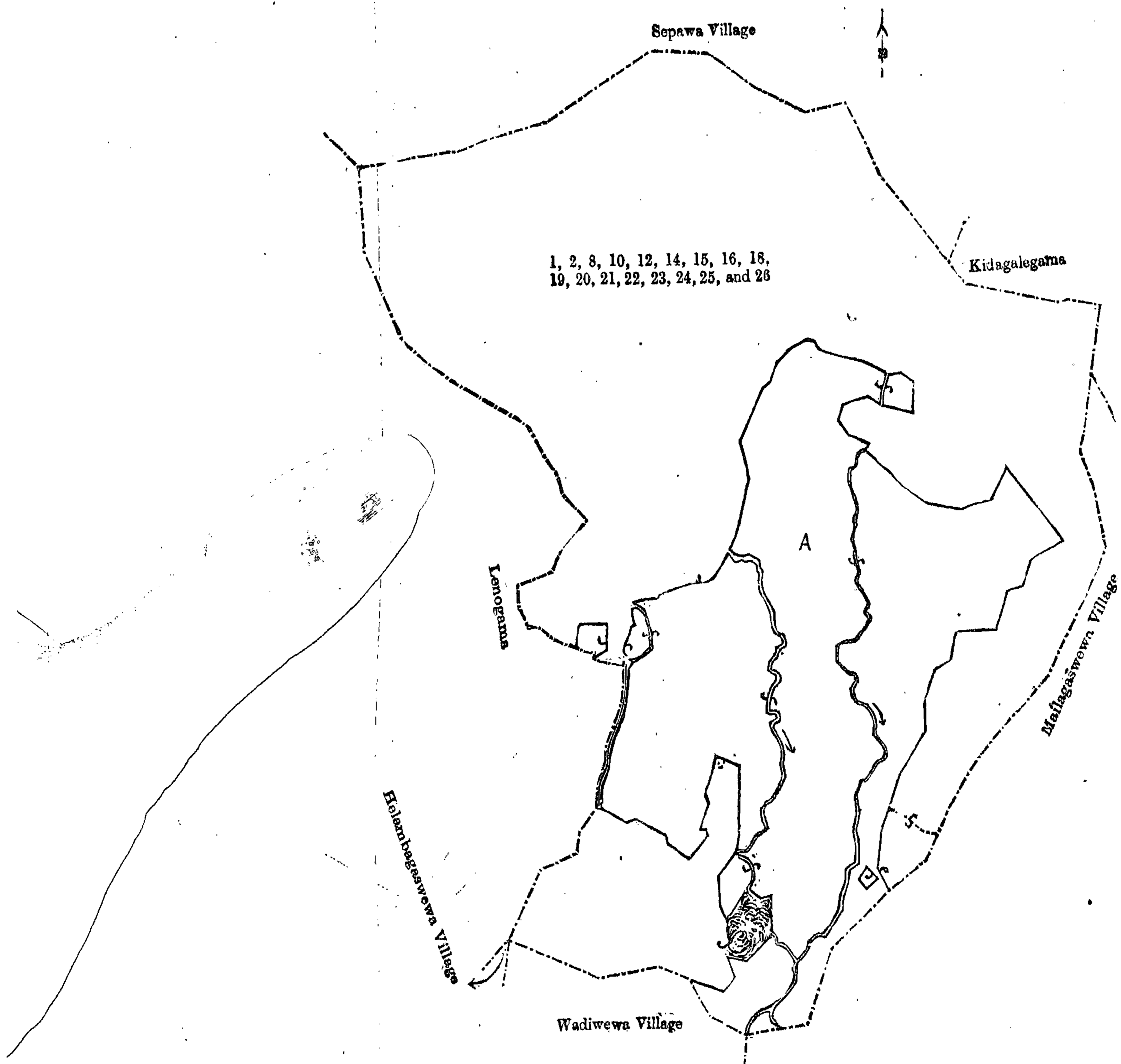
Scale of 4 Chains to an Inch.
Kurunegala S. O. 123, 1912—1913.

A. H. G. DAWSON,
for Surveyor-General.

and bounded as follows : on the north by the village limit of Sepawa, the village limit of Kidagalegama ; on the east by the village limit of Kidagalegama, the village limit of Mailagaswewa ; on the south by the village limit of Mailagaswewa, the village limit of Wadiwewa, the village limit of Helambagaswewa ; on the west by the village limit of Lenogama.

NOTE.—The following lots lying within the above boundaries are excluded from this notice, and their aggregate acreage of 159 acres 2 roods and 17 perches is not included in the acreage of 332 acres 1 rood and 6 perches given above :—

Lot.	Name of Land.	Preliminary plan 570.	Extent, A. R. P.
3	Angunachchiyamukalana	106 3 4
3½	Angunachchiyamukalana (T. P. 281,765)	1 2 6
4	Akkarewatta	9 1 37
5	Akkarewatta (T. P. 268,181)	1 2 30
6	Angunachchiyawatta and Angunachchiyatibamba	3 3 1
7	Gangoda	1 0 13
9	Do.	0 3 27
11	Mahawela	29 2 23
11½	Mahawela (T. P. 238,583)	2 0 30
13	Akkarewatta (T. P. 268,182)	2 1 26
17	Adipara	0 0 20
			159 2 17



Surveyor-General's Office,
Colombo, November 18, 1912.

Scale of 16 Chains to an Inch.
Anuradhapura S. O. 10, 1912—1913.

A. H. G. DAWSON,
for Surveyor-General.

Uva Notice No. 4,743.

Notice under "The Waste Lands Ordinances of 1897, 1899, 1900, and 1903."

TAKE notice that unless within three months from February 7, 1913, the persons, if any, who claim any interest in the lands hereinafter mentioned or in any one or more of such lands or to some interest therein make claim in person or in writing to the said lands or any of them or to some interest therein to J. M. Davies, Esq., Special Officer appointed under section 28 of "The Waste Lands Ordinances of 1897, 1899, 1900, and 1903," at his office at Fort, Colombo:

Such Special Officer, in pursuance of the powers vested in him by the said Ordinances, will declare by writing under his hand that the said lands or such of them, as to which no claim has been made, are the property of the Crown.

J. M. DAVIES,
Special Officer.

Description of the Lands referred to.

The following lots situated in the village of Amunumulla, in the Kandukara korale of the Buttala division, in the Province of Uva, as described in the annexed diagram:—

Preliminary plan 217.

Situation: Amunumulla village in Kandukara korale of Badulla District.

Lot.	Name of Land.	Extent, A.	R.	P.
1	Niyandegalekandepatana and Helabatalakotuwepatana	100	1	6
2	Mahalandemukalana	9	1	17
3	Galwalekele	0	1	36
4	Galwalemukalana	0	3	39
5	Galwalehena, Dehigahahena, Kahatagahahena, Pansalawattehena, Dummalawattehena, Agalehena, Gorokgahahena, Mahalandehena, Niyandagalehena, Siyambalahawattehena, Kiulehena, Mahalandehenyaya, Tennehena, Dummalagahahena, Millagahayatahena, Dummalagolla	89	2	27
7	Mahalandekele	1	0	11
9	Naiyahena, Kohollagahalandehena, Uduhena, Bogahawewehena, Bogahahena, Dambagahahena, Galgehena <i>alias</i> Kirigalahena, Dodanmandiyehena, Welatarandehena, Ellehena, Kirillagawahena, Alutgederahena, Elapallekonehena, Millagahahenyaya, Ehelagahahena, Ratpahena, Pita-arawewattehena, Kiulehena, Dehigahahena, Wattedederawattahena, Mahatennepatana, Kehelnayehena, Kehelnayawatta, Weliketiyahena	60	0	19
9g	Helahena	2	0	25
10	Ustumbepatana	0	1	20
22	Duwegodela	0	0	36
24	Pallegederalwattekele	0	2	20
26	Wakaturekotuwa	0	0	24
29	Dunkalalenemukalana	7	2	35
30	Suwandellepatana, Mahatennepatana, Medahenepatana	113	3	3
31	Keenakele	8	0	34
33	Do.	1	1	27
34	Kitulgahawattehena	1	0	10
32 $\frac{1}{2}$	Millagahahena	0	1	29
32 $\frac{1}{3}$	Do.	0	0	7
32 $\frac{1}{4}$	Do.	0	0	3
36	Kiulekele	1	2	36
37	Kiulehena	0	2	28
38	Yahalawattehena, Getaudakonehena, Kahatagahahena, Gorokgahahena, Dikhena, Hapugashena, Gangodawattehena, Medatennehena	9	3	10
39	Nahapulukanduregommana	2	2	28
41	Gangodehena, Gangodatenna, Elehena, Hapugahalandehena, Heeriyaoyemukalana	9	1	14
43	Hapugahalandewatta	0	0	34
44	Suwandellehena	2	0	5
45	Suwandellekelle	0	3	9
46	Medatennemukalana	1	1	12
	Roads	3	0	1
	Streams	20	2	27
		450	1	32

and bounded as follows: on the north by the village limit of Uda Waradola; on the east by village limit of Uda Waradola, the village limit of Palle Waradola, the village limit of Ankada; on the south by part of the Meeriya-oya, the village limit of Kotamuduna, the village limit of Ritigahaduwa; on the west by the boundary of the Passara korale, part of the Meeriya-oya, the boundary of the Passara korale, part of the Thoranabendi-ara, part of Ambatennekandura.

NOTE.—The following lots lying within the above boundaries are excluded from this notice, and their aggregate acreage of 105 acres 2 roods and 27 perches is not included in the acreage of 450 acres 1 rood and 32 perches given above:—

Preliminary plan 217.

Lot.	Name of Land.	Extent, A.	R.	P.
A 6	Agalehena	0	0	23
A 8	Weliketiyakumbura	4	0	36
A 11	Nayewatta	0	1	29
A 12	Dorakadakumbura	2	1	0
A 13	Ihaladummalawatta, Pahaladummalawatta, Agalewatta, Polkotuwewatta, Uhanagederawatta, Pahalauhanagederawatta, Pallegollewatta, Ginihelagepahalagederawatta, Ginihelagehelerawatta, Dummalawattewatta, Ratmalwatta, Galearawewatta, Helaratmalwatta, Ellagahawattewatta	11	0	27
A 14	Galketiyekumbura	5	2	35
A 15	T. P. 219,173	0	3	8
A 16	Pillagawawatta, Letiyawatta, Kadewatta, Bemwewatta, Ambalanpitiyewatta, Pillewattewakaramba	11	2	37

Lot.	Name of Land.	Extent, A. R. P.
A 17	Uda-arawekumbura, Udawelyayatennakumbura, Dodangasellekumbura, Udawelyaya, Godagediyekumbura, Kosgahaella <i>alias</i> Ehelagasella, Medapolla, Malagahayatakumbura, Pita-arawekumbura, Malabodagaha-arawa, Uda-arawa, Galekumbura, Udatura, Dombagahakumbura, Tennepannila, Medabadalekumbura, Asweddumearawa, Gallegedera-arawa, Puwakgaha-arawa, Kakkataella	21 2 25
A 18	Bogahawatta	0 0 32
A 19	Do.	2 1 13
A 20	Do.	0 3 38
A 40	Yahalewatta, Talagahagederawatta, Gannilegederawatta, Pansalawatta, Gangodawatta	4 1 10
A 47	Tennepaulawatta	1 1 1
C 9a	Puwakgollewattehena	1 0 19
C 9b	Puwakgollewatta	1 0 5
C 9c	Puwakgollehena	0 0 33
C 9d	Do.	0 2 39
C 9e	—	0 3 24
C 9f	Helawatta	0 1 25
C 23	Hapugahawatta, Tanahenewatta, Udahelawatta	2 2 7
C 25	Wakaturekumbura, Gedaragawakumbura, Dambakotekumbura	2 3 32
C 27	Uhanakotuwewatta	0 1 5
C 28	T. Ps. 251,889 and 242,102	17 2 18
C 28 $\frac{1}{2}$	Puwakgollehena	0 2 8
C 28 $\frac{1}{3}$	Do.	0 0 11
C 28 $\frac{1}{4}$	Do.	0 0 10
C 28 $\frac{1}{5}$	Do.	0 0 2
B 34a	Wattegederawatta	0 1 18
B 34b	Kitulgahawatta	0 0 18
B 34c	Ulugederawatta	0 1 0
B 35	Kitulgahawatta and Ulugederawatta	2 1 39
21	Bogahawattehena	0 1 2
32	T. P. 213,062	4 1 17
42	Hapugahalandekumbura	2 0 21
		105 2 27

[For Diagram see page 257.]

Uva Notice No. 4,744.

Notice under "The Waste Lands Ordinances of 1897, 1899, 1900, and 1903."

TAKE notice that unless within three months from February 7, 1913, the persons, if any, who claim any interest in the lands hereinafter mentioned or in any one or more of such lands make claim in person or in writing to the said lands or any of them or to some interest therein to J. M. Davies, Esq., Special Officer appointed under section 28 of "The Waste Lands Ordinances of 1897, 1899, 1900, and 1903," at his office at Fort, Colombo :

Such Special Officer, in pursuance of the powers vested in him by the said Ordinances, will declare by writing under his hand that the said lands or such of them, as to which no claim has been made, are the property of the Crown.

J. M. DAVIES,
Special Officer.

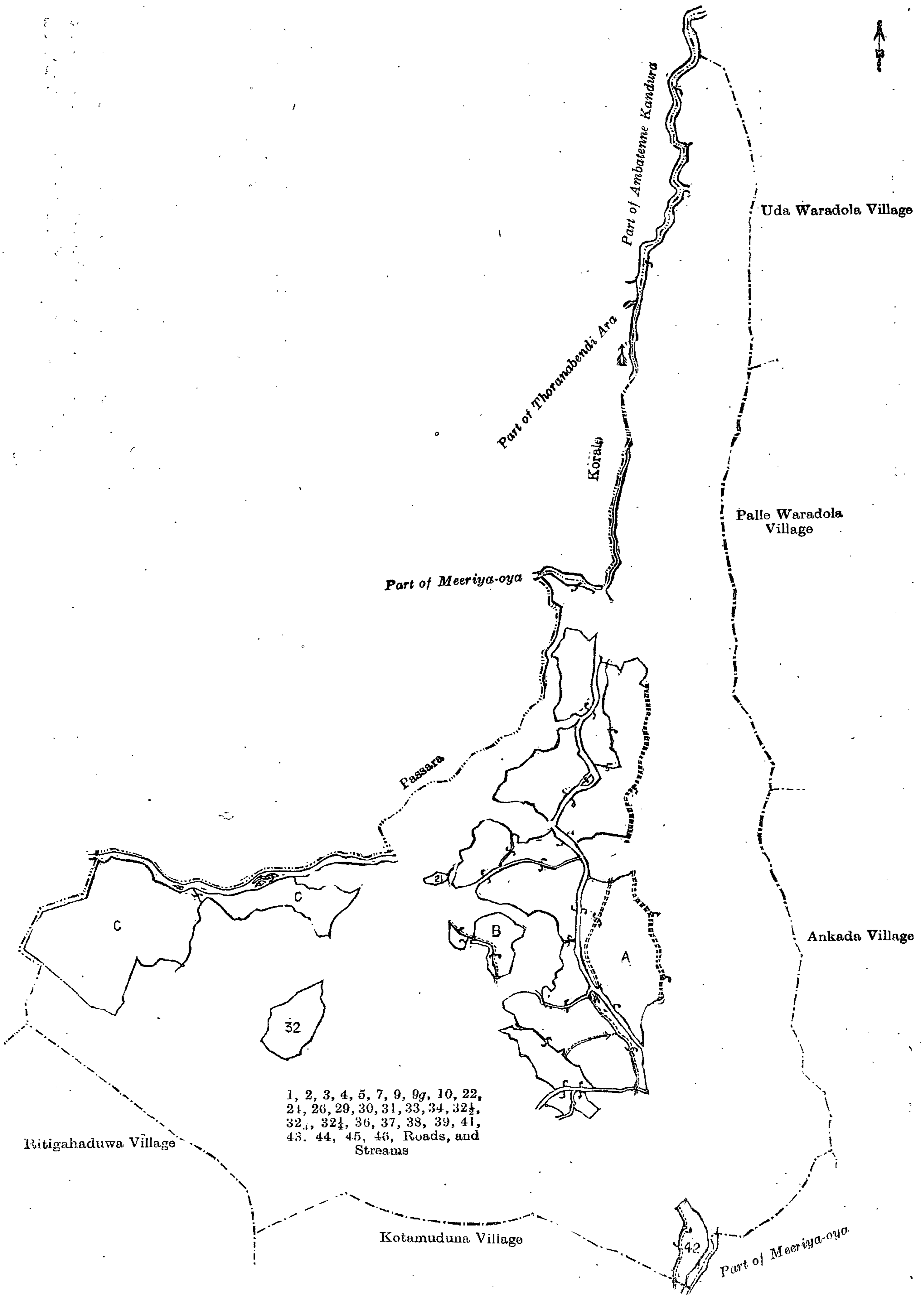
Description of the Lands referred to.

The following lots situated in the village of Hingurukaduwa, in the Kandukara korale of the Buttala division, in the Province of Uva, as described in the annexed diagram :—

Preliminary plan 265.

Situation : Hingurukaduwa village in Kandukara korale of Badulla District.

Lot.	Name of Land.	Extent, A. R. P.
1	Parts of Davata-ara, Kitulehena-ara, Bowela-ara, Kosgolla-oya, and Ambalanda-ara, Mala-ara, Wewela-ara, Rukattana-ara, Pita-ara, Kapuhene-ara, Rodyage-ara, Heen-ara, ela, and other streams	25 2 25
1a	Streams	0 0 6
2	Wewelhenyaya, Medagodehenyaya, Patangihenyaya, Niyandagahahenyaya, Kiulehenyaya, Demataketiyehenyaya, Rukattana-arehena, Wattawalagawahenyaya	213 1 39
3	Wewelhenemukalana	15 3 19
4	Watawaladowepatana, Konketyekolamandiya	2 2 36
5	Amunudowemukalana, Konketyemukalana, Rukattana-areemukalana, Dikwalaman-diyemukalana or Amunudowemukalana, Amunudowemukalana or Wattawaladowemukalana, Rukattanemukalana	64 3 9
6	Demataketiyepatana <i>alias</i> Konketyepatana	6 2 33
7	Minor road	0 3 27
12 $\frac{1}{2}$	Do.	0 0 3
13	Do.	0 0 10
15	Weliwatta	1 1 29
16	Bridle road	0 0 10
19	Asweddumahena	0 0 21
20	Do.	0 1 14
22	Bridle road	0 0 23
23	Ampitigodahena	6 1 35
28	Alutwelamukalana	1 2 39
29	Hendarandemukalana	1 1 17
30	Helagederawattehena, Kapuhenyaya, Heenareroda, Alutwelahenyaya, Dikwalamandiya	75 3 26



1, 2, 3, 4, 5, 7, 9, 9g, 10, 22,
 21, 26, 29, 30, 31, 33, 34, 32½,
 32¼, 36, 37, 38, 39, 41,
 43, 44, 45, 46, Roads, and
 Streams

Surveyor-General's Office,
 Colombo, December 3, 1912.

Scale of 16 Chains to an Inch.

Uva S. O. 63, 1912—1913.

A. H. G. DAWSON,
 for Surveyor-General.

Lot.	Name of Land.	Extent, A. R. P.
31	Footpath	0 0 10
31a	Do.	0 0 6
33	Medadugodakella	1 1 37
34	Bridle road	0 0 13
35	Kahawatukandemukalana	0 1 11
36	Kahawatukandemukalana and Nugatennehena	10 3 20
37	Kahawatukandemukalana-ara	0 0 21
38	Stream	0 0 12
39	Kahawatukandemukalana	0 1 33
40	Stream	0 0 22
41	Do.	0 0 29
42	Kahawatukandemukalana	11 0 11
43	Stream	0 1 0
44	Do.	0 0 36
45	Part of Ambadanda-ara	0 0 32
46	Kahawatukandepatana, Dikwalamandiyapatana, Welibissepatana	356 1 8
47	Kapuhemukalana	2 1 1
48	Do.	8 1 9
49	Kahawatukandemukalana	1 3 31
50	Do.	3 3 24
51	Do.	21 2 11
52	Dewata-arehenemukalana	1 1 14
53	Dewata-arehenyaya	4 2 25
54	Welibissemukalana	4 0 28
		847 3 25

and bounded as follows : on the north by the village limit of Kosgolla ; on the east by the village limit of Dambagahawela, the village limit of Hirimale ; on the south by the village limit of Ulwita, the boundary of the Wellawaya korale ; on the west by a footpath, the village limit of Kosgolla.

NOTE.—The following lots lying within the above boundaries are excluded from this notice, and their aggregate acreage of 61 acres and 6 perches is not included in the acreage of 847 acres 3 roods and 25 perches given above :—

Preliminary plan 265.		
Lot.	Name of Land.	Extent, A. R. P.
A 9	Gangodawatta <i>alias</i> Helamullewatukote	0 0 24
A 10	Panikkigederawatta	1 1 19
A 11	Mulatakumbura	8 0 39
A 12	Gangodawatta	1 0 28
B 17	Alutwattegedera and Welimadawatta	0 2 24
B 18	Asweddumawela	11 1 34
C 14	Helawatta, Ambagahawatta, and Weliwatta	5 0 27
C 21	Hingurekaduwa-arawa	4 3 24
C 24	Pinarawewatta	0 1 36
C 25	Walauwewattekella	0 0 8
C 26	Walauwewatta, Alutweladarandewatta, and Ambagahawatta	3 1 2
C 27	Alutwelagederawatta	0 0 35
C 32	Tennekumbura, Polgahakumbura, Makulugahakumbura, Pinkumbura, Boraluwekumbura, Payindekumbura, Galpotheirikonda, Kandtta, Ganhillepaulatennekumbura, Galagawakumbura, Ganhillekumbura, Millakotekumbura, Daiyannekumbura, Waluwagawakumbura	21 0 26
8	Migahawatta	2 3 0
		61 0 6

[For Diagram see page 259.]

Matara Notice No. 4,745.

Notice under "The Waste Lands Ordinances of 1897, 1899, 1900, and 1903."

TAKE notice that unless within three months from February 7, 1913, the persons, if any, who claim any interest in the lands hereinafter mentioned or in any one or more of such lands appear before the Assistant Government Agent of the Matara District, at the Matara Kachcheri, and make claim to the said lands or any of them or to some interest therein :

Such Assistant Government Agent, in pursuance of the powers vested in him by "The Waste Lands Ordinances of 1897, 1899, 1900, and 1903," will declare by writing under his hand that the said lands or such of them, as to which no claim has been made, are the property of the Crown.

G. F. R. BROWNING,
Assistant Government Agent.

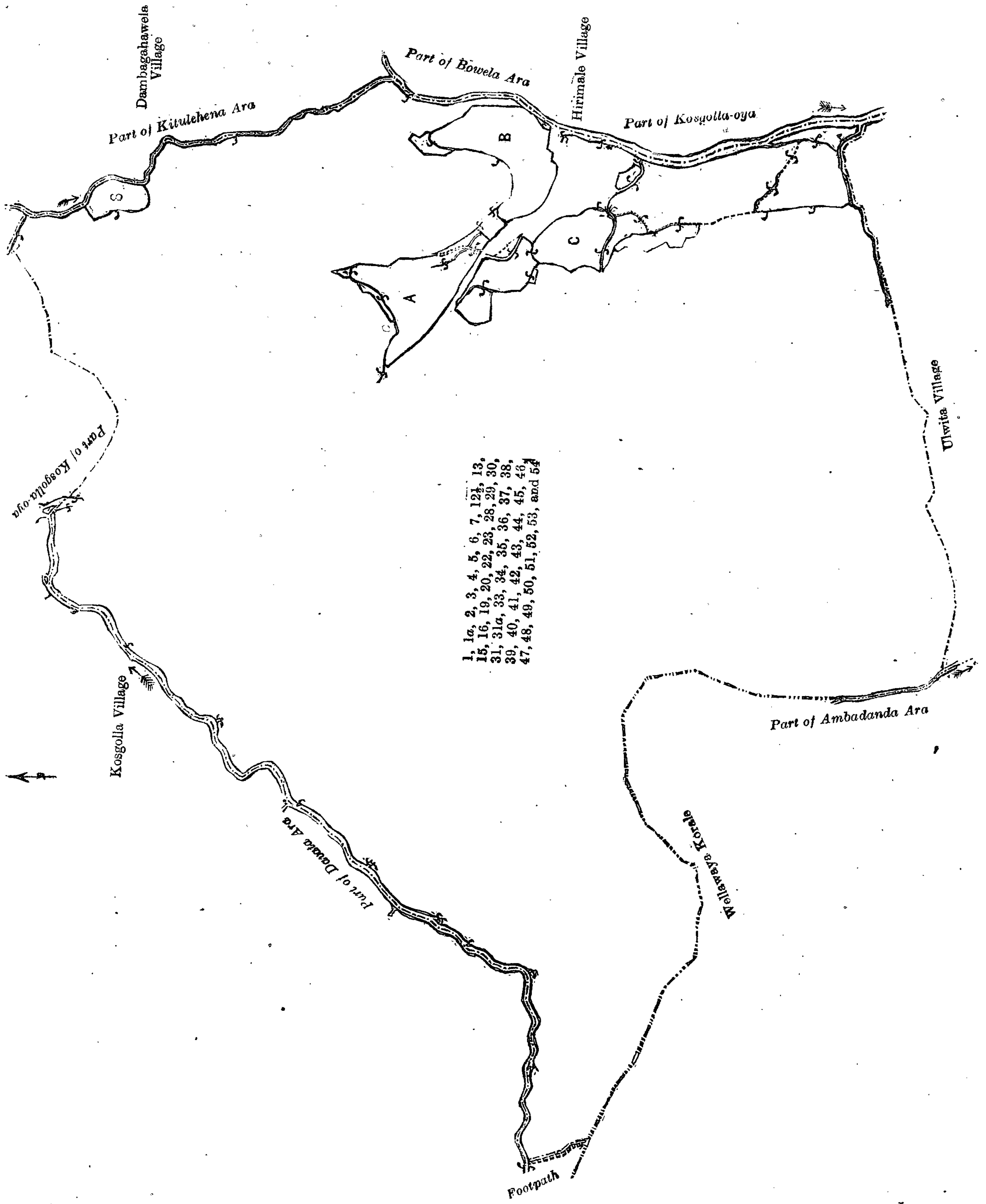
Description of the Lands referred to.

The following lots situated in the village of Edandukita, in the Morawak korale of the Matara District, in the Southern Province, as described in the annexed diagrams :—

I.—Block survey preliminary plan 25. Field sheet O/14/5-13.
Situation : Edandukita village in Morawak korale of Matara District.

Lot.	Name of Land.	Extent, A. R. P.
7	Maha-arambamukalana	0 2 0

and bounded as follows : on the north by Maha-arambehena declared to be Crown property under the Waste Lands Ordinances ; on the east by Maha-arambehena declared to be Crown property under the Waste Lands Ordinances ; on the south by Maha-arambemukalana belonging to the Crown ; on the west by Maha-arambemukalana belonging to the Crown.

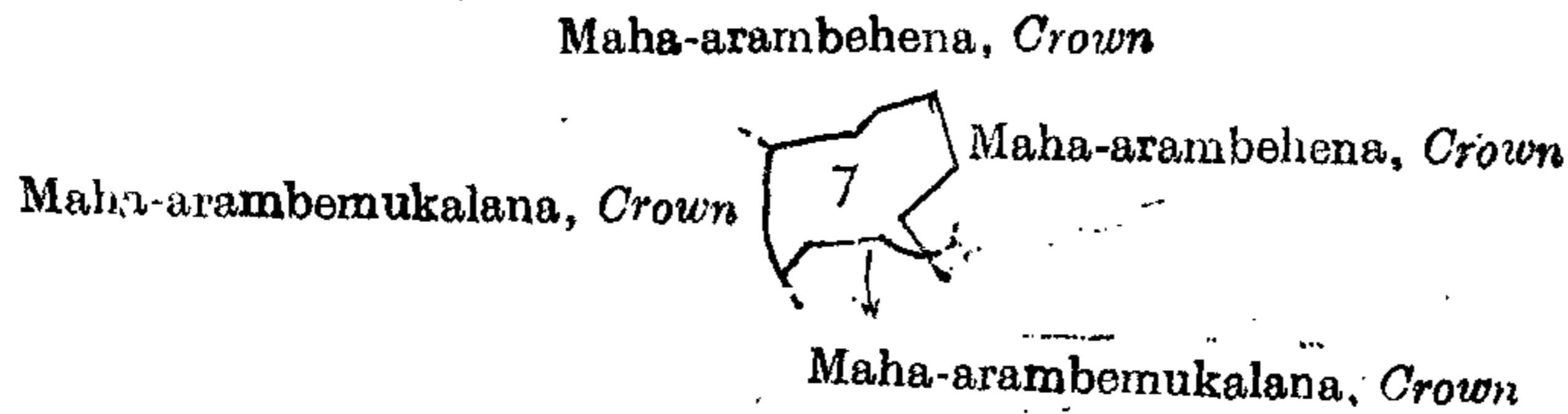


Surveyor-General's Office,
Colombo, November 21, 1912.

Scale of 16 Chains to an Inch.

Uva S. O. 64, 1912—1913.

A. H. G. DAWSON,
for Surveyor-General.



Surveyor-General's Office,
Colombo, September 4, 1912.

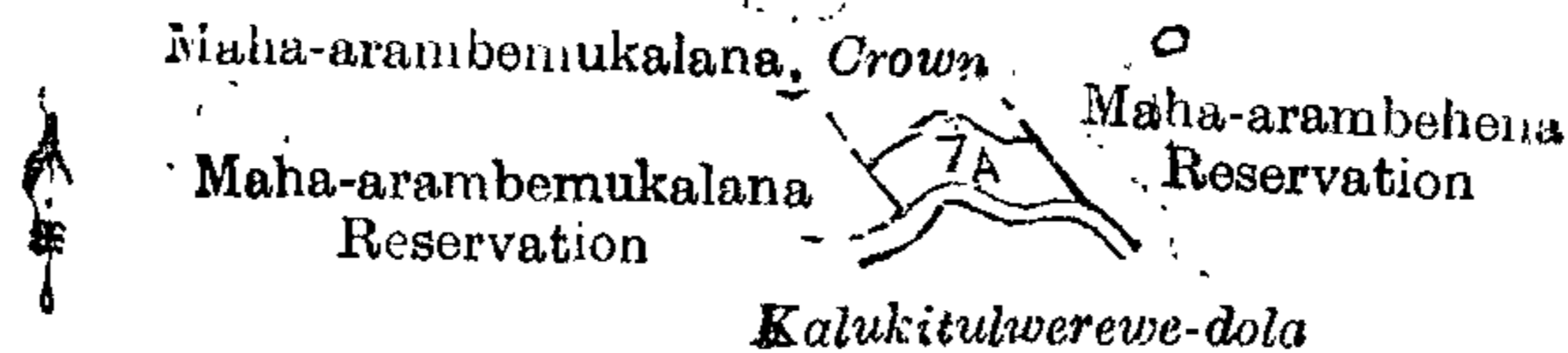
Scale of 8 Chains to an Inch.

A. H. G. DAWSON,
for Surveyor-General.

II.—Block survey preliminary plan 25. Field sheet O/14/5-13.
Situation: Edandukita village in Morawak korale of Matara District.

Lot.	Name of Land.	Extent, A. R. P.
7a	Maha-arambamukulana	0 1 10

and bounded as follows: on the north by Maha-arambemukulana belonging to the Crown; on the east by Maha-arambehena, reservation for the dola; on the south by Kalukitulwerewe-dola; on the west by Maha-arambemukulana, reservation for the dola.



Surveyor-General's Office,
Colombo, September 4, 1912.

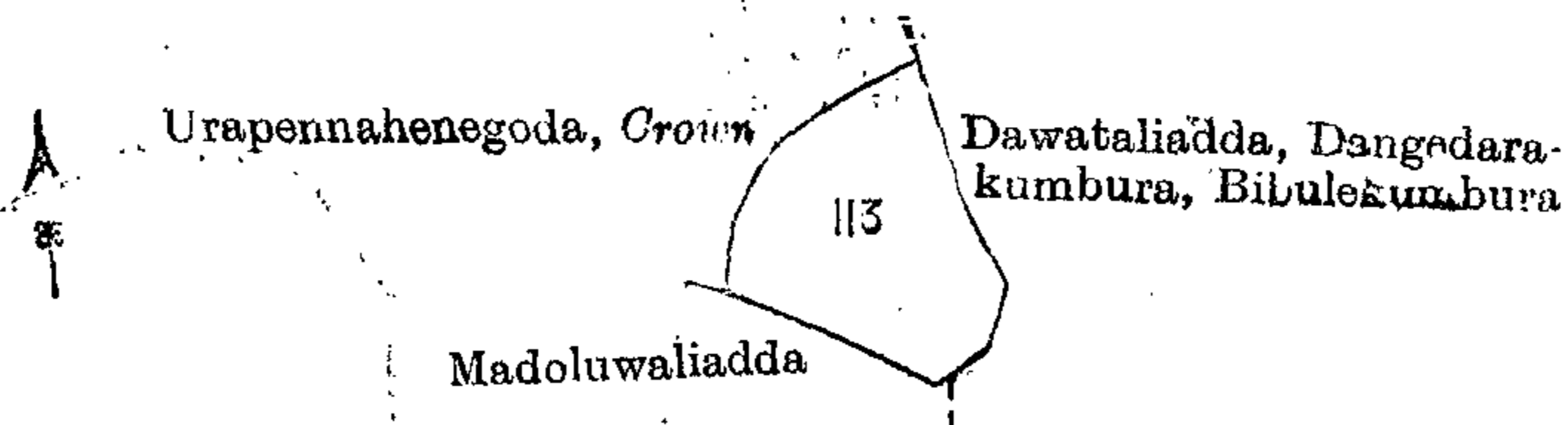
Scale of 8 Chains to an Inch.

A. H. G. DAWSON,
for Surveyor-General.

III.—Block survey preliminary plan 25. Field sheet O/14/5-13.
Situation: Edandukita village in Morawak korale of Matara District.

Lot.	Name of Land.	Extent, A. R. P.
113	Ambagahakoratuwa	1 3 0

and bounded as follows: on the north by Urapennahenegoda belonging to the Crown, and Dawataliadda, Dangedarakumbura, Bibulakumbura claimed by R. J. D. Johanis; on the east by Dawataliadda, Dangedarakumbura, Bibulekumbura claimed by R. J. D. Johanis; on the south by Madoluwaliadda claimed by R. G. Nikulas; and on the west by Urapennahenegoda belonging to the Crown.



Surveyor-General's Office,
Colombo, September 4, 1912.

Scale of 8 Chains to an Inch.

A. H. G. DAWSON,
for Surveyor-General.

FINAL ORDERS.

Order under Section 2 of "The Waste Lands Ordinances of 1897, 1899, 1900, and 1903," declaring Land to be Crown Property.

In the matter of the land commonly called or known as Kotakanda (Crown reservation for cart track), situate in the village of Handurumulla, in the Udugaha pattawa of the Hapitigam korale of the Negombo District, in the Western Province, and of "The Waste Lands Ordinances of 1897, 1899, 1900, and 1903."

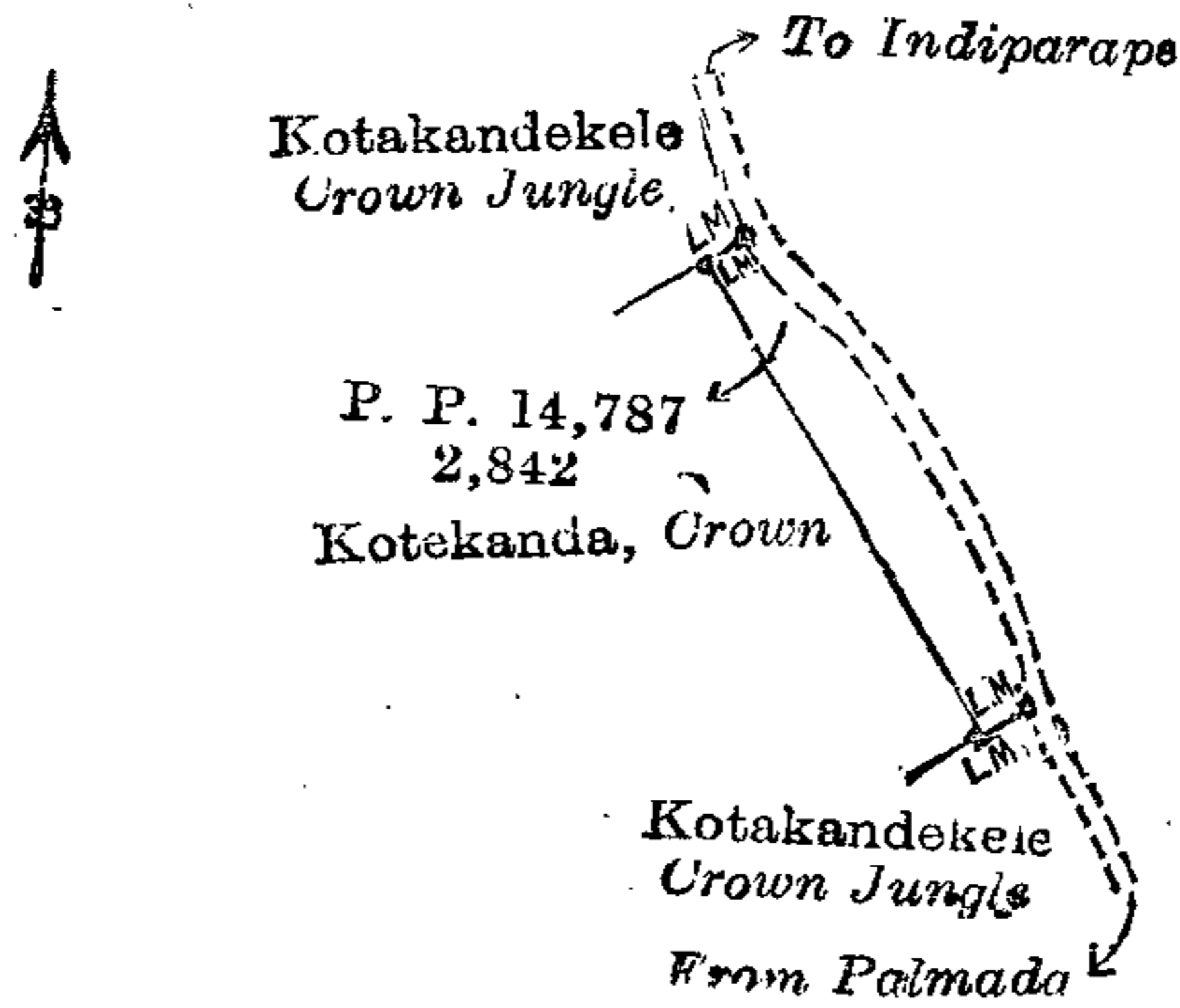
THE notice required by section 1 of "The Waste Lands Ordinances of 1897, 1899, 1900, and 1903," having been duly published in manner prescribed by that section in respect of the above-named land (*vide* Notice No. 4,547), and no claim having been made to the said land or to any interest therein within the period of three months from the date specified in the said notice, I, Charles Valentine Brayne, Assistant Government Agent of Colombo and Negombo Districts, under and by virtue of the powers vested in me in that behalf by section 2 of the said Ordinances, do hereby on January 6, 1913, order and declare that the said land, as more fully described herein below, situate in the village of Handurumulla, in the Udugaha pattawa of the Hapitigam korale of the Negombo District, in the Western Province, and shown as lot 2,842 in preliminary plan 14,787, and in the annexed diagram, and containing in extent 30 perches, is the property of the Crown.

Description of the Land referred to.

Lot 2,842 in preliminary plan 14,787, called and known as Kotakanda (Crown reservation for cart track), containing in extent 30 perches, situated in the village Handurumulla, in the Udugaha pattawa of the Hapitigam korale, in the District of Negombo, in the Western Province, as described in the annexed diagram; and bounded on the north by Kotakandakele, Crown jungle; on the east by the road from Palmada to Indiparape; on the south by Kotakandakele, Crown jungle; and on the west by Kotakanda claimed by the Crown.

January 6, 1913.

C. V. BRAYNE,
Assistant Government Agent.



Surveyor-General's Office,
Colombo, July 16, 1912.

Scale of 4 Chains to an Inch.

A. J. WICKWAR,
for Surveyor-General.

**Order under Section 2 of "The Waste Lands Ordinances of 1897, 1899, 1900, and 1903,"
declaring Land to be Crown Property.**

In the matter of the land commonly called or known as Uranketideniya (Crown reservation for a footpath), situate in the village of Hapitigama, in the Udugaha pattuwa of the Hapitigam korale of the Negombo District, in the Western Province, and of "The Waste Lands Ordinances of 1897, 1899, 1900, and 1903."

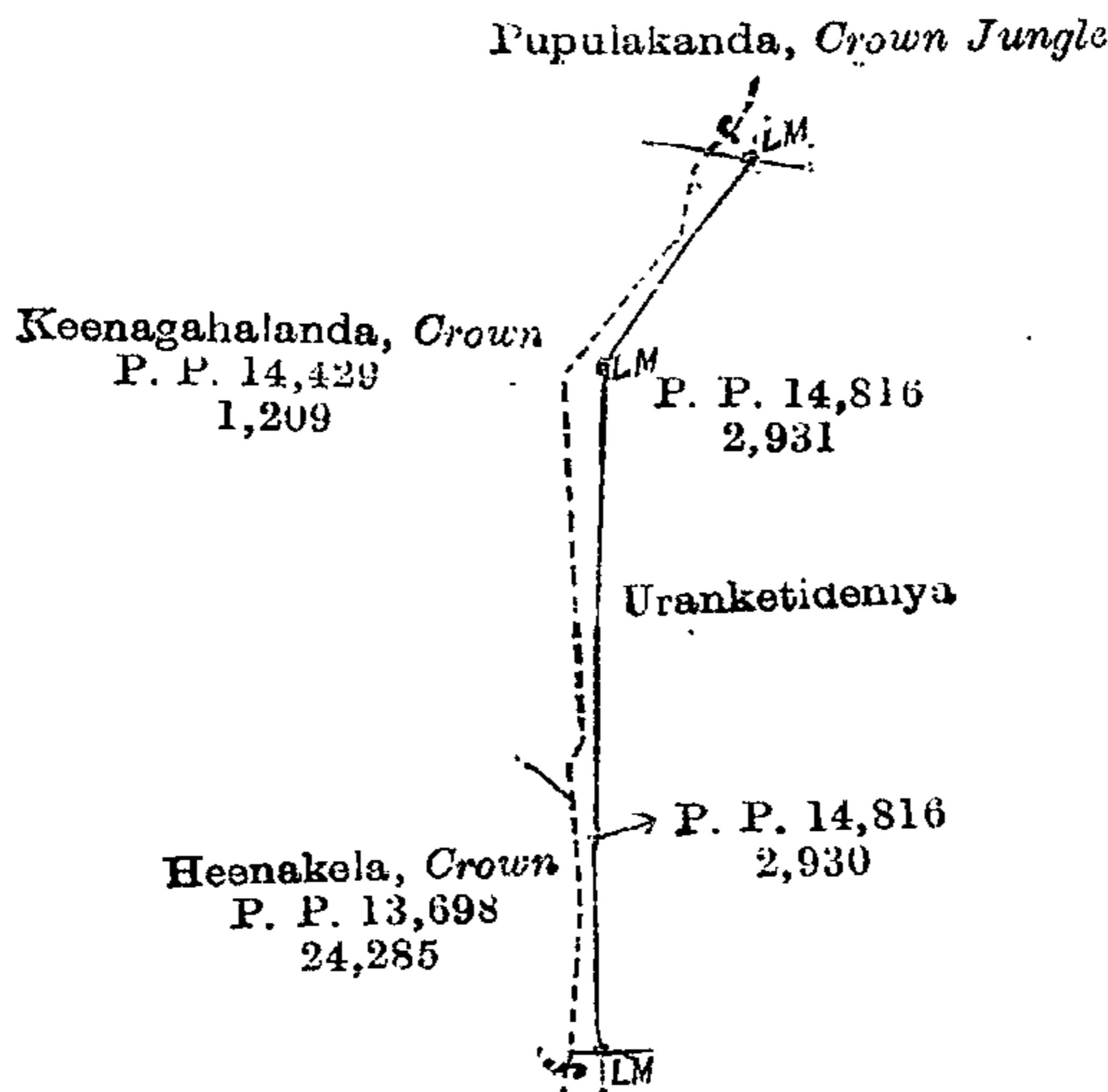
THE notice required by section 1 of "The Waste Lands Ordinances of 1897, 1899, 1900, and 1903," having been duly published in manner prescribed by that section in respect of the above-named land (*vide* Notice No. 4,549), and no claim having been made to the said land or to any interest therein within the period of three months from the date specified in the said notice, I, Charles Valentine Brayne, Assistant Government Agent of Colombo and Negombo Districts, under and by virtue of the powers vested in me in that behalf by section 2 of the said Ordinances, do hereby on January 6, 1913, order and declare that the said land, as more fully described herein below, situate in the village of Hapitigama, in the Udugaha pattuwa of the Hapitigam korale of the Negombo District, in the Western Province, and shown as lot 2,930 in preliminary plan 14,816, and in the annexed diagram, and containing in extent 32 perches, is the property of the Crown.

Description of the Land referred to.

Lot 2,930 in preliminary plan 14,816, called and known as Uranketideniya (Crown reservation for a footpath), containing in extent 32 perches, situated in the village Hapitigama, in the Udugaha pattuwa of the Hapitigam korale, in the District of Negombo, in the Western Province, as described in the annexed diagram; and bounded on the north by Pupulakanda, Crown jungle; on the east by lot 2,931 in preliminary plan 14,816, called Uranketideniya, sold by the Crown to Sir S. C. Obeyesekere; on the south by Heenakele belonging to the Crown, being lot 24,285 in preliminary plan 13,698; and on the west by Heenakele belonging to the Crown, being lot 24,285 in preliminary plan 13,698, and Keenagahalanda belonging to the Crown, being lot 1,209 in preliminary plan 14,429.

January 6, 1913.

C. V. BRAYNE,
Assistant Government Agent.



Surveyor-General's Office,
Colombo, July 15, 1912.

Scale of 4 Chains to an Inch.

A. J. WICKWAR,
for Surveyor-General.