

# Ceylon Government Gazette

Published by Authority.

No. 6,548 — FRIDAY, FEBRUARY 14, 1913.

PART I.—General: Minutes, Proclamations, Appointments,  
and General Government Notifications.

PART II.—Legal and Judicial.

PART III.—Provincial Administration.

PART IV.—Land Settlement.

PART V.—Mercantile, Marine, Municipal, Local, &c.

*Separate paging is given to each Part in order that it may be filed separately.*

## Part IV.—Land Settlement.

|                        | PAGE |                 | PAGE |
|------------------------|------|-----------------|------|
| Preliminary Notices .. | 263  | Final Orders .. | 283  |

### PRELIMINARY NOTICES.

#### Hambantota Notice No. 4,746.

#### Notice under "The Waste Lands Ordinances of 1897, 1899, 1900, and 1903."

TAKE notice that unless within three months from February 14, 1913, the persons, if any, who claim any interest in the lands hereinafter mentioned or in any one or more of such lands or to some interest therein make claim in person or in writing to the said lands or any of them or to some interest therein to W. E. Wait, Esq., Special Officer appointed under section 28 of "The Waste Lands Ordinances of 1897, 1899, 1900, and 1903," at his office at Fort, Colombo:

Such Special Officer, in pursuance of the powers vested in him by the said Ordinances, will declare by writing under his hand that the said lands or such of them, as to which no claim has been made, are the property of the Crown.

W. E. WAIT,  
Special Officer.

#### *Description of the Lands referred to.*

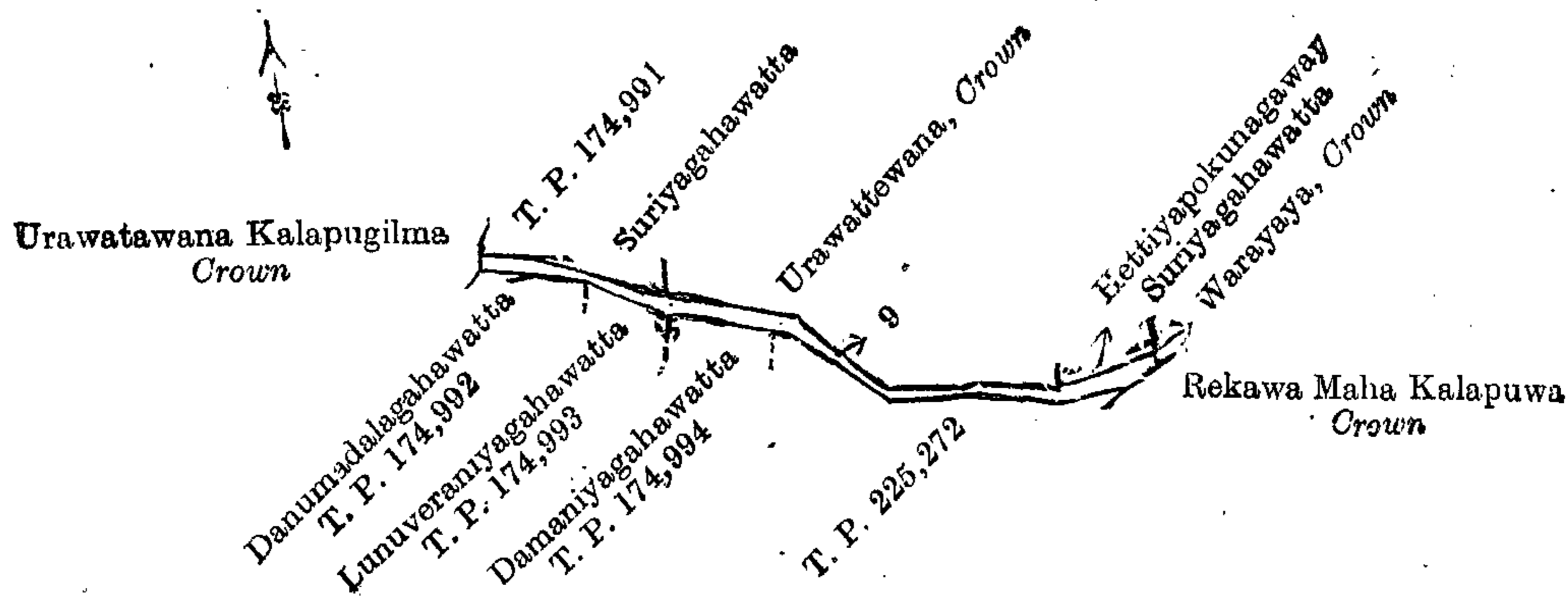
The following lots situated in the village of Rekawa, in the Giruwa Pattu West of the Hambantota District, in the Southern Province, as described in the annexed diagrams:—

#### I.—Preliminary plan 321.

Situation: Rekawa village in Giruwa Pattu West of Hambantota District.

| Lot. | Name of Land.                      | Extent, A. R. P. |
|------|------------------------------------|------------------|
| 9    | Hettiyapokunayaya (abandoned road) | 0 2 32           |

and bounded as follows: on the north by T. P. 174,991, Suriyagahawatta claimed by Moratuwahewage Davith, Urawattewana declared to be the property of the Crown under the Waste Lands Ordinances, Hettiyapokunagawaysuriyagahawatta claimed by K. B. Singappu Mudalali; on the east by Warayaya declared to be the property of the Crown under the Waste Lands Ordinances, Rekawamahakalapuwa declared to be the property of the Crown under the Waste Lands Ordinances; on the south by T. P. 225,272, Damaniyagahawatta claimed by Kaluhanadage Garohami (T. P. 174,994), Lunuveraniagahawatta claimed by Malangeweera-achage Simanhamy (T. P. 174,993), Danumadalagahawatta claimed by Kaluhanadage Dineshami (T. P. 174,992); on the west by Urawatawanakalapugilma declared to be the property of the Crown under the Waste Lands Ordinances.



Surveyor-General's Office,  
Colombo, June 6, 1912.

Scale of 8 Chains to an Inch.

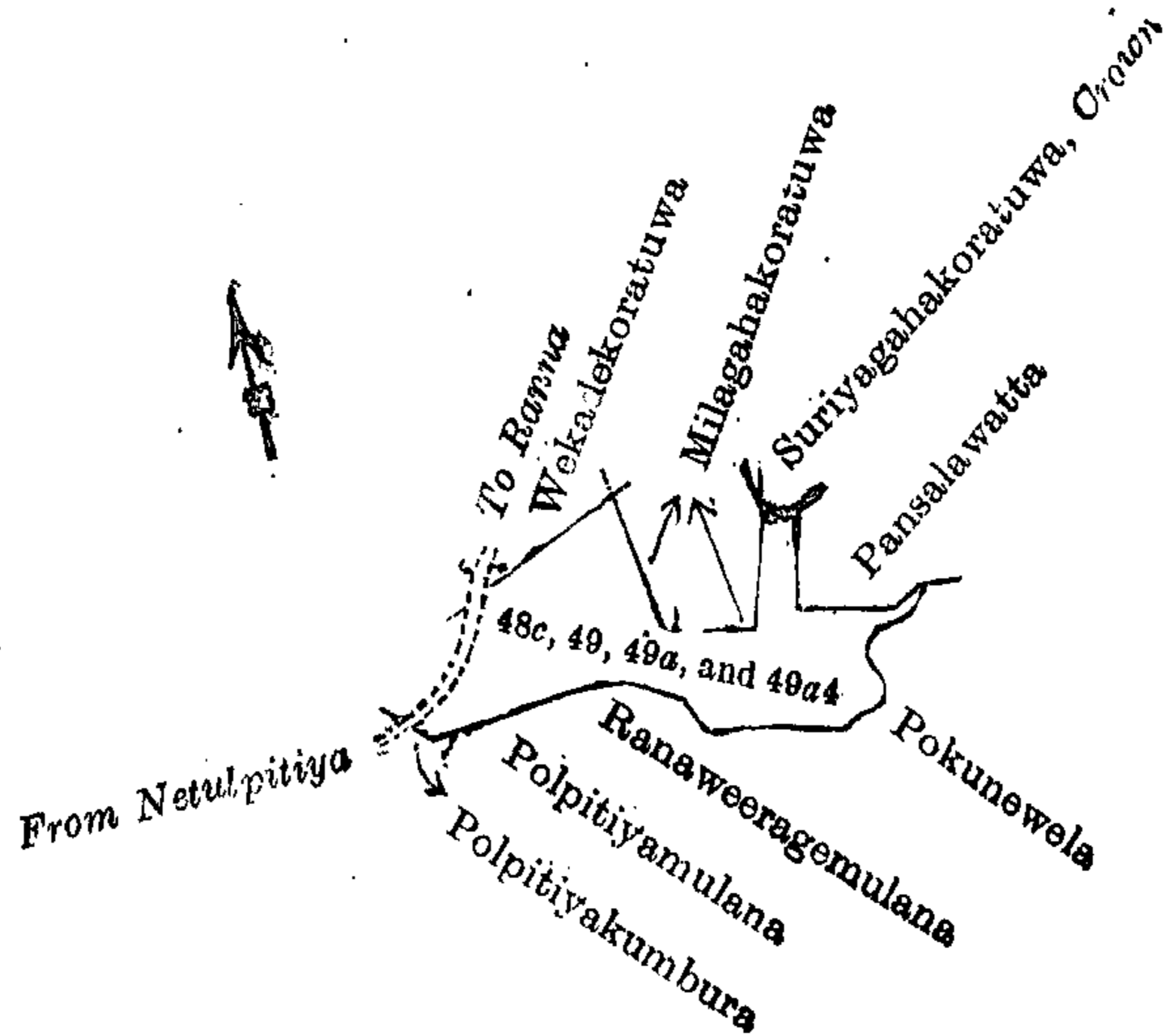
A. H. G. DAWSON,  
for Surveyor-General.

II.—Preliminary plan 321.

Situation : Rekawa village in Giruwa Pattu West of Hambantota District.

| Lot. | Name of Land.       | Extent, A. R. P. |
|------|---------------------|------------------|
| 48c  | Suriyagahakoratuwa  | 0 0 24           |
| 49   | Siyambalagahamulana | 0 2 7            |
| 49a  | Pokunawela-atnaga   | 0 1 5            |
| 49a4 | Karagahakoratuwa    | 1 0 39           |
|      |                     | 2 0 35           |

and bounded as follows : on the north by Wekadekoratuwa claimed by Wijeweera Edirisuriya Arachchipatabendige Don Charlis, Milagahakoratuwa claimed by Kaluhanadage Don Samuel, Suriyagahakoratuwa claimed by the Crown, Pansalawatta claimed by the Jaya Maha Vihare ; on the east by Pokunewela claimed by Don Bastian Jayawickrama ; on the south by Pokunawela claimed by Don Bastian Jayawickrama, Ranaweeragemulana claimed by Wijeweera Edirisuriya Arachchipatabendige Don Charlis, Polpitiyamulana claimed by Don Theodoris Weerawarnakula and others, Polpitiyakumbura claimed by Don Seadoris Warnakula and others ; on the west by the road from Netulpitiya to Ranna.



Surveyor-General's Office,  
Colombo, June 6, 1912.

Scale of 8 Chains to an Inch.

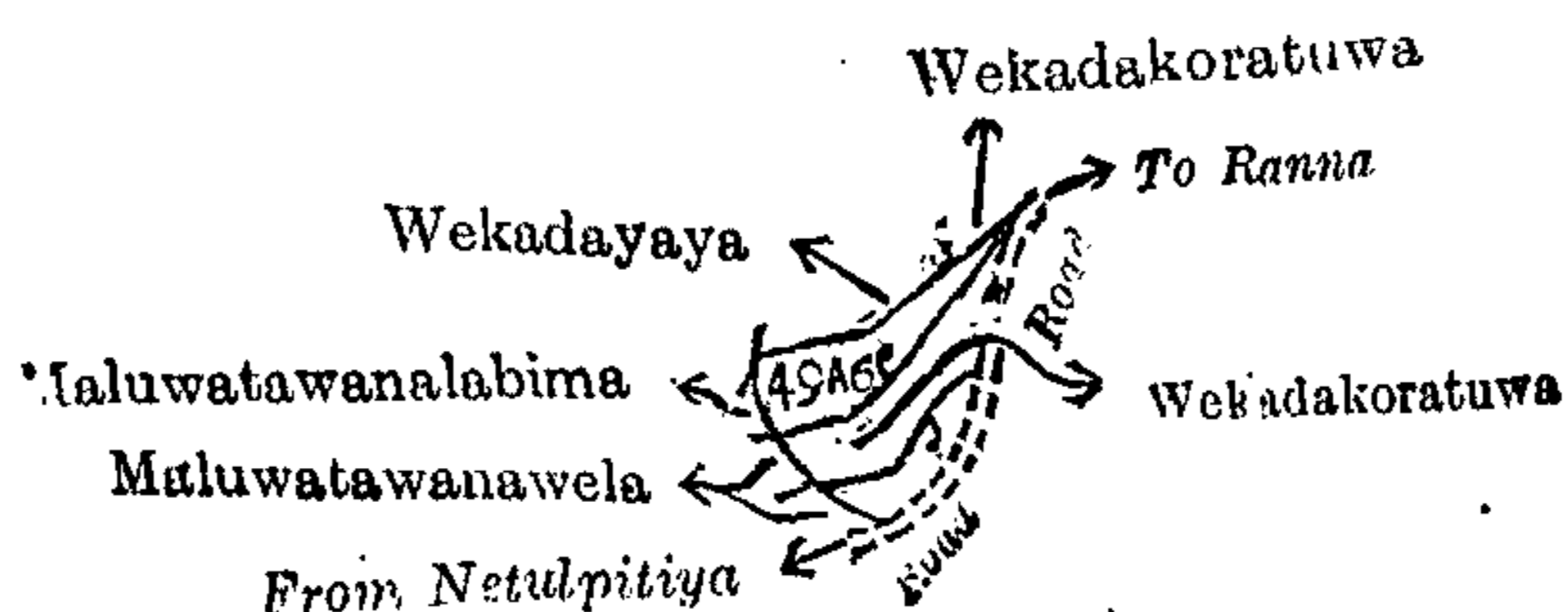
A. H. G. DAWSON,  
for Surveyor-General.

III.—Preliminary plan 321.

Situation : Rekawa village in Giruwa Pattu West of Hambantota District.

| Lot. | Name of Land.      | Extent, A. R. P. |
|------|--------------------|------------------|
| 49a6 | Maluwatawanalabima | 0 1 21           |

and bounded as follows : on the north by Wekadayaya claimed by Kaluhenndige Abahami and others, Wekadakoratuwa claimed by Wijeweera Edirisuriya Arachchipatabendige Don Charlis ; on the east by a road, Wekadakoratuwa claimed by Wijeweera Edirisuriya Arachchipatabendige Don Charlis, a road ; on the south by a road, Maluwatawanawela claimed by Don Bastian Saranasuriya Jayawickrema and others ; on the west by Maluwatawanawela claimed by Don Bastian Saranasuriya Jayawickrema and others, Maluwatawanalabima claimed by ditto.



Surveyor-General's Office,  
Colombo, June 6, 1912.

Scale of 8 Chains to an Inch.

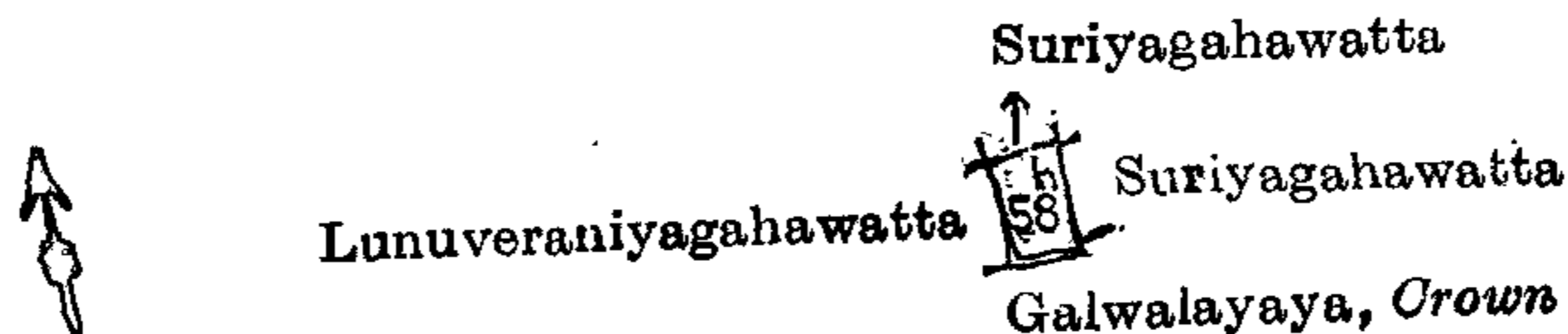
A. H. G. DAWSON,  
for Surveyor-General.

IV.—Preliminary plan 321.

Situation : Rekawa village in Giruwa Pattu West of Hambantota District.

| Lot. | Name of Land.         | Extent, A. R. P. |
|------|-----------------------|------------------|
| 58h  | .. Suriyagahawatta .. | .. 0 0 29        |

and bounded as follows : on the north by Suriyagahawatta claimed by Maha Madakalapuwage Carolis ; on the east by Suriyagahawatta claimed by Maha Medakalapuwage Carolis, Galwalayaya claimed by the Crown ; on the south by Galwalayaya claimed by the Crown ; on the west by Lunuweraniyagahawatta claimed by Jayawarana Achchige Konahami.



Surveyor-General's Office,  
Colombo, June 6, 1912.

Scale of 8 Chains to an Inch.


A. H. G. DAWSON,  
for Surveyor-General.

V.—Preliminary plan 321.

Situation : Rekawa village in Giruwa Pattu West of Hambantota District.

| Lot. | Name of Land.               | Extent, A. R. P. |
|------|-----------------------------|------------------|
| 72c  | .. Neralugahawatta ..       | .. 0 0 27        |
| 72c1 | .. Lunuweraniyagahawatta .. | .. 0 2 4         |
|      |                             | 0 2 3            |

and bounded as follows : on the north by T. P. 138,072 ; on the east by Galwalayaya claimed by the Crown ; on the south by Kongahawatta claimed by Wijewarna Achchige Salohami ; on the west by Kongahawatta claimed by Wijewarna Achchige Salohami, Pokunegilma declared to be th the Crown under the Waste Lands Ordinances.



Surveyor-General's Office,  
Colombo, June 6, 1912.

Scale of 8 Chains to an Inch.

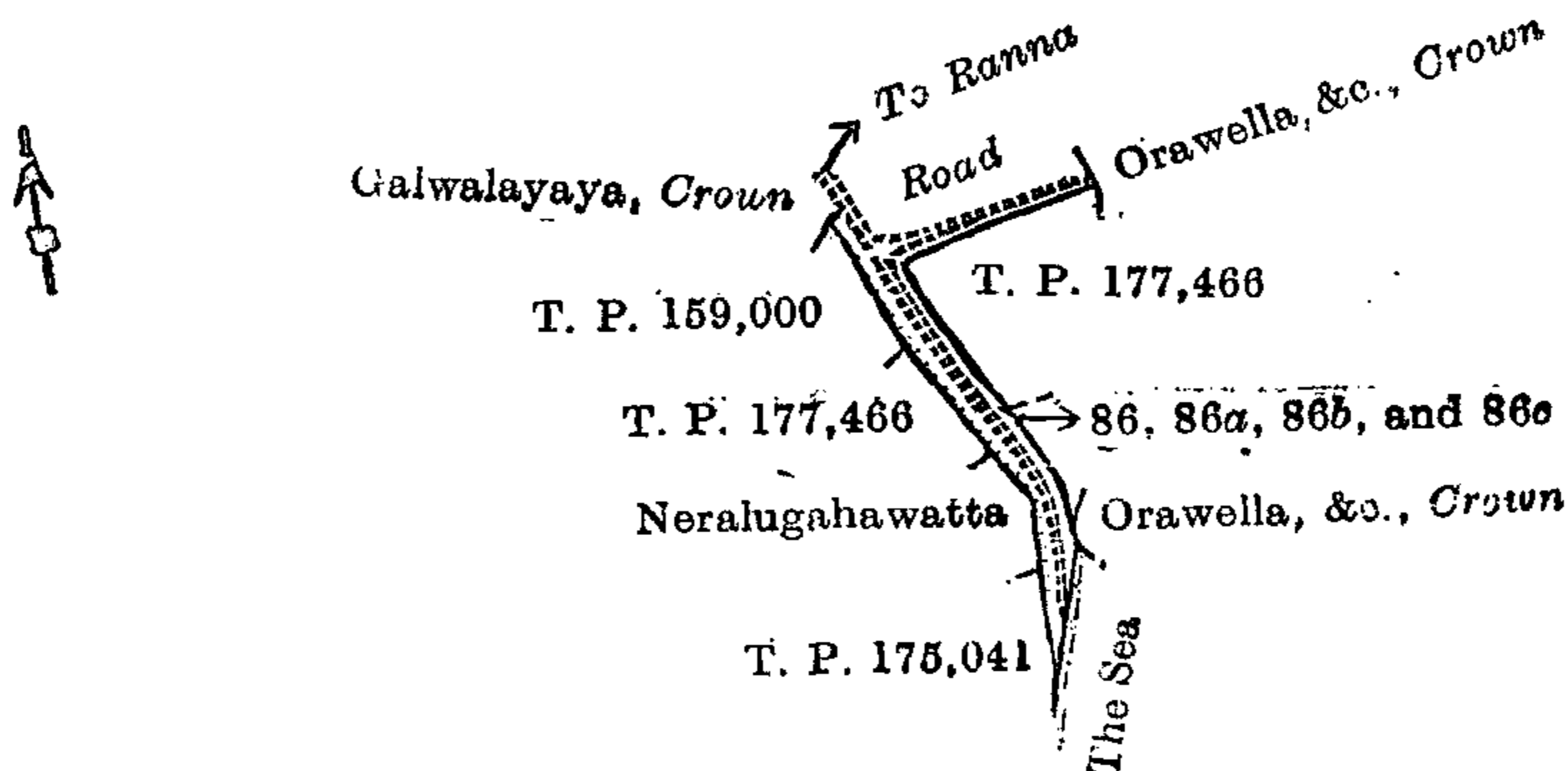
A. H. G. DAWSON,  
for Surveyor-General.

VI.—Preliminary plan 321.

Situation : Rekawa village in Giruwa Pattu West of Hambantota District.

| Lot. | Name of Land.                                  | Extent, A. R. P. |
|------|------------------------------------------------|------------------|
| 86   | .. Wellawatta (encroachment on reservation) .. | .. 0 0 26        |
| 86a  | .. Orawellawatta ..                            | .. 0 0 11        |
| 86b  | .. Do. ..                                      | .. 0 0 17        |
| 86c  | .. Do. ..                                      | .. 0 0 8         |
|      |                                                | 0 1 22           |

and bounded as follows : on the north by Galwalayaya claimed by the Crown, a road ; on the east by Orawella claimed by the Crown, T. Ps. 177,466, 175,014, Orawella claimed by the Crown ; on the south by the sea ; on the west by T. P. 175,041, Neralugahawatta claimed by M. Loku Appu, T. Ps. 177,466, 159,000.



Surveyor-General's Office,  
Colombo, June 6, 1912.

Scale of 8 Chains to an Inch.

A. H. G. DAWSON,  
for Surveyor-General.

VII.—Preliminary plan 321.

Situation : Rekawa village in Giruwa Pattu West of Hambantota District.

| Lot. | Name of Land.       | Extent, A. R. P. |
|------|---------------------|------------------|
| 129a | .. Godageddabeda .. | .. 0 1 0         |

and bounded as follows : on the north by T. P. 138,064 ; on the east and south by Diabanagalayaya claimed by the Crown ; on the west by Suriyagahawatta claimed by Jayawarna Achchige Ensohami.

T. P. 138,064

Suriyagahawatta Diabanagalayaya, Crown

Surveyor-General's Office,  
Colombo, June 6, 1912.

Scale of 8 Chains to an Inch.

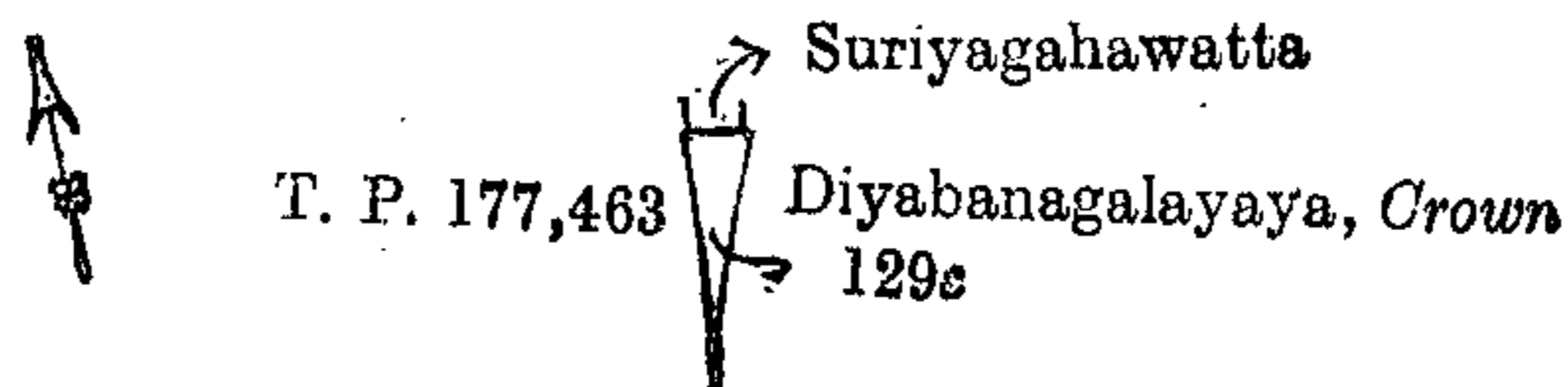
A. H. G. DAWSON,  
for Surveyor-General.

VIII.—Preliminary plan 321.

Situation : Rekawa village in Giruwa Pattu West of Hambantota District.

| Lot. | Name of Land. | Extent, A. R. P. |
|------|---------------|------------------|
| 129c | Godageddebada | 0 0 15           |

and bounded as follows : on the north by Suriyagahawatta claimed by Jayawarna Achchige Ensohami ; on the east by Diyabangalayaya claimed by the Crown ; on the south and west by T. P. 177,463.



Surveyor-General's Office,  
Colombo, June 6, 1912.

Scale of 8 Chains to an Inch.

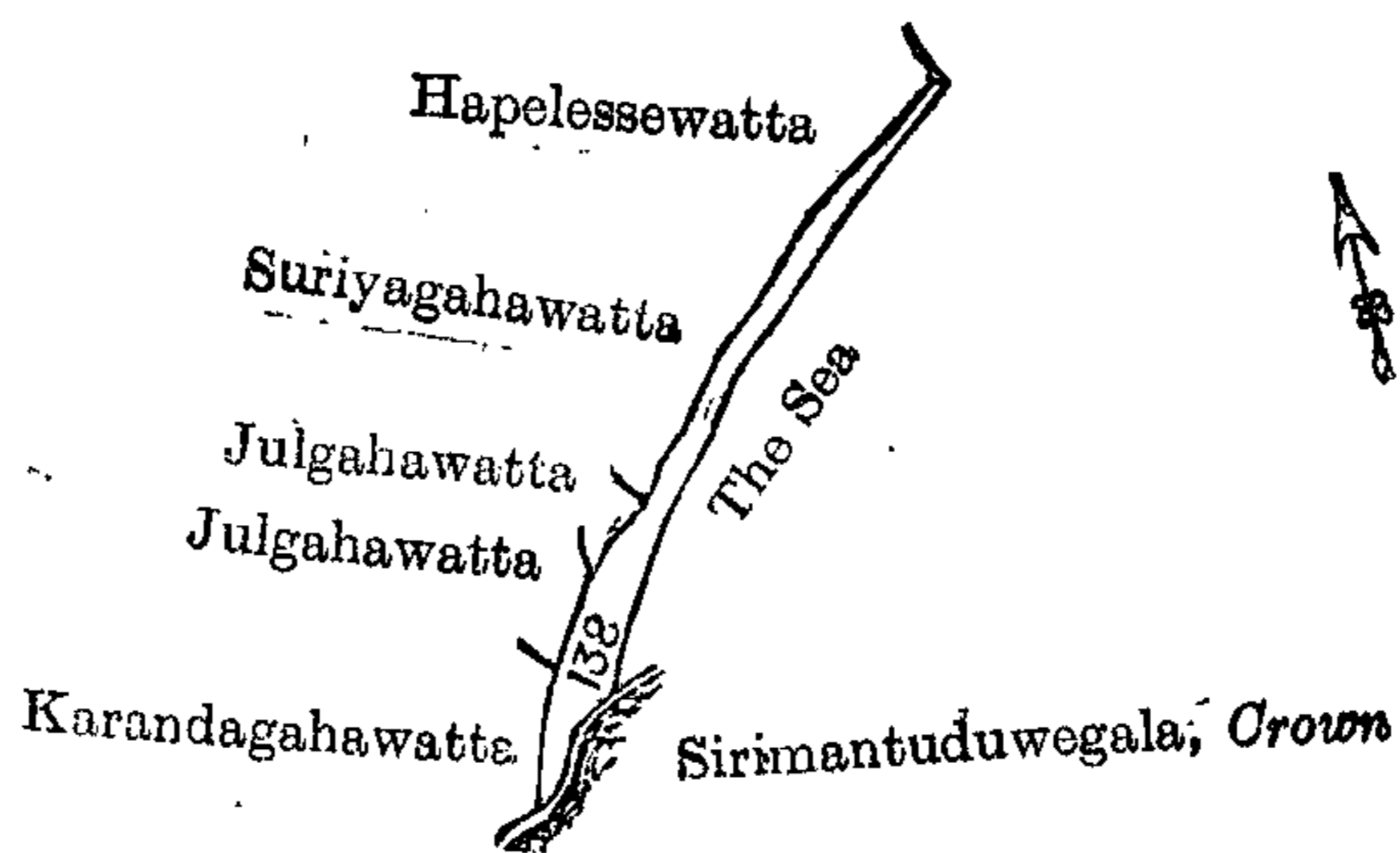
A. H. G. DAWSON,  
for Surveyor-General.

IX.—Preliminary plan 321.

Situation : Rekawa village in Giruwa Pattu West of Hambantota District.

| Lot. | Name of Land.       | Extent, A. R. P. |
|------|---------------------|------------------|
| 138  | Orawella (seashore) | 0 2 0            |

and bounded as follows : on the north by Hapelessewatta claimed by Don Bastian Jayawickrama Sarana Suriya ; on the east by the sea ; on the south by the sea Sirimankuduwegala declared to be the property of the Crown under the Waste Lands Ordinances ; on the west by Karandagahawatta claimed by Juhanamedige Sadiris Appu, Julgahawatta claimed by Juhanamedige Sadiris Appu, Suriyagahawatta claimed by Kabakaehchi Patabendige Karanchi Appu.



Surveyor-General's Office,  
Colombo, June 6, 1912.

Scale of 8 Chains to an Inch.

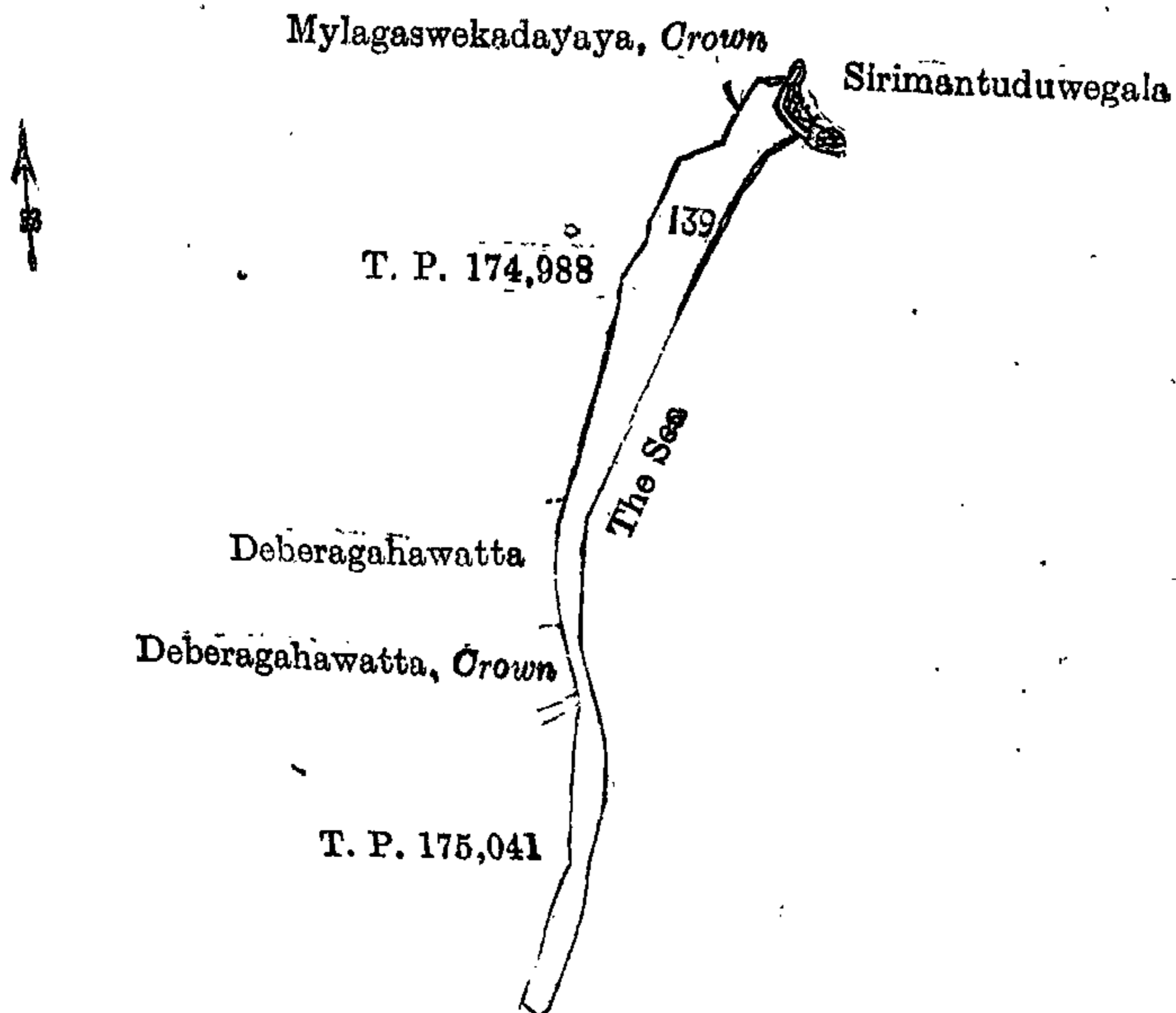
A. H. G. DAWSON,  
for Surveyor-General.

X.—Preliminary plan 321.

Situation : Rekawa village in Giruwa Pattu West of Hambantota District.

| Lot. | Name of Land. | Extent, A. R. P. |
|------|---------------|------------------|
| 139  | Orawella      | 1 3 10           |

and bounded as follows : on the north by T. P. 174,988, Mylagaswekadayaya claimed by the Crown, Sirimanthuduwegala declared to be the property of the Crown under the Waste Lands Ordinances ; on the east and south by the sea ; on the west by T. P. 175,041, Deberagahawatta claimed by the Crown, Deberagahawatta claimed by Don Bastian Jayawickrema Saranasuriya, T. P. 174,988.



Surveyor-General's Office,  
Colombo, June 6, 1912.

Scale of 8 Chains to an Inch.

A. H. G. DAWSON,  
for Surveyor-General.

## XI.—Preliminary plan 321.

Situation : Rekawa village in Giruwa Pattu West of Hambantota District.

| Lot. | Name of Land.       | Extent, A. R. P. |
|------|---------------------|------------------|
| 140  | Orawella (seashore) | 29 0 22          |

and bounded as follows : on the north by T. Ps. 218,109, 177,464, 165,708, 167,385, 167,386, 152,990, 183,560, Godageddaboda declared to be the property of the Crown under the Waste Lands Ordinances, T. P. 227,465 ; on the east by Godagediya declared to be the property of the Crown under the Waste Lands Ordinances ; on the south by the sea ; on the west by the village limit of Madilla.

[For Diagram see page 268.]

## Kurunegala Notice No. 4,747.

## Notice under "The Waste Lands Ordinances of 1897, 1899, 1900, and 1903."

TAKE notice that unless within three months from February 14, 1913, the persons, if any, who claim any interest in the lands hereinafter mentioned or in any one or more of such lands make claim in person or in writing to the said lands or any of them or to some interest therein to J. M. Davies, Esq., Special Officer appointed under section 28 of "The Waste Lands Ordinances of 1897, 1899, 1900, and 1903," at his office at Fort, Colombo :

Such Special Officer, in pursuance of the powers vested in him by the said Ordinances, will declare by writing under his hand that the said lands or such of them, as to which no claim has been made, are the property of the Crown.

J. M. DAVIES,  
Special Officer.

*Description of the Lands referred to.*

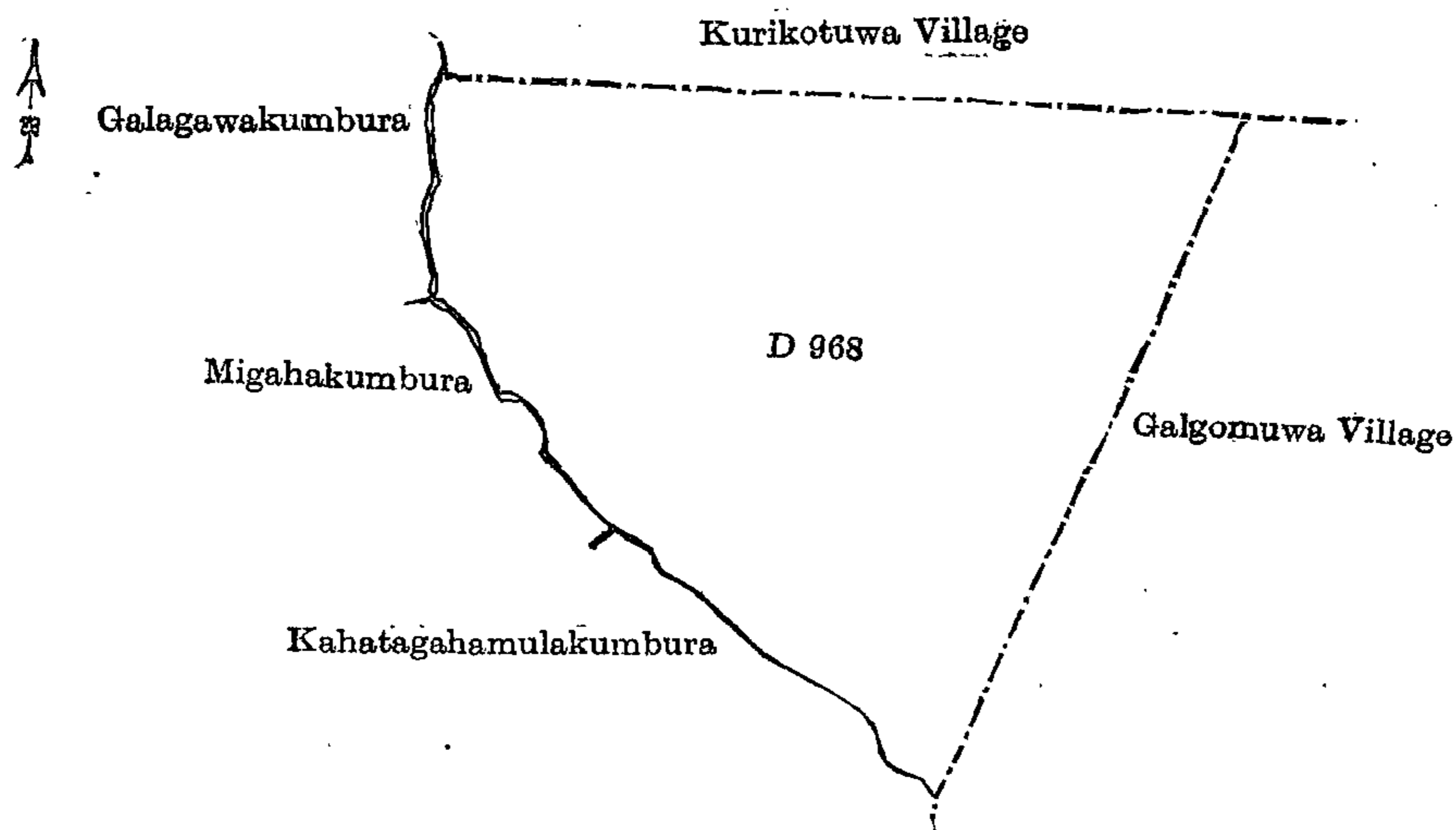
The following lots situated in the village of Malasne, in the Tittaweligandahekorale of the Hiriyala hatpattu of the Kurunegala District, in the North-Western Province, as described in the annexed diagrams :—

## I.—Preliminary plan 1,972.

Situation : Malasne village in Tittaweligandahe korale of Kurunegala District.

| Lot.  | Name of Land. | Extent, A. R. P. |
|-------|---------------|------------------|
| D 968 | Keppitiyehena | 5 3 3            |

and bounded as follows : on the north by the village limit of Kurikotuwa ; on the east by the village limit of Galgomuwa ; on the south by Kahatagahamulakumbura claimed by Tikiri Banda and others ; on the west by Migahakumbura claimed by Punchi Menika and others of Hiripitiya, Galagawakumbura claimed by Kourala of the Hiripitiya Pansala.



Scale of 4 Chains to an Inch.

Surveyor-General's Office,  
Colombo, November 7, 1912.

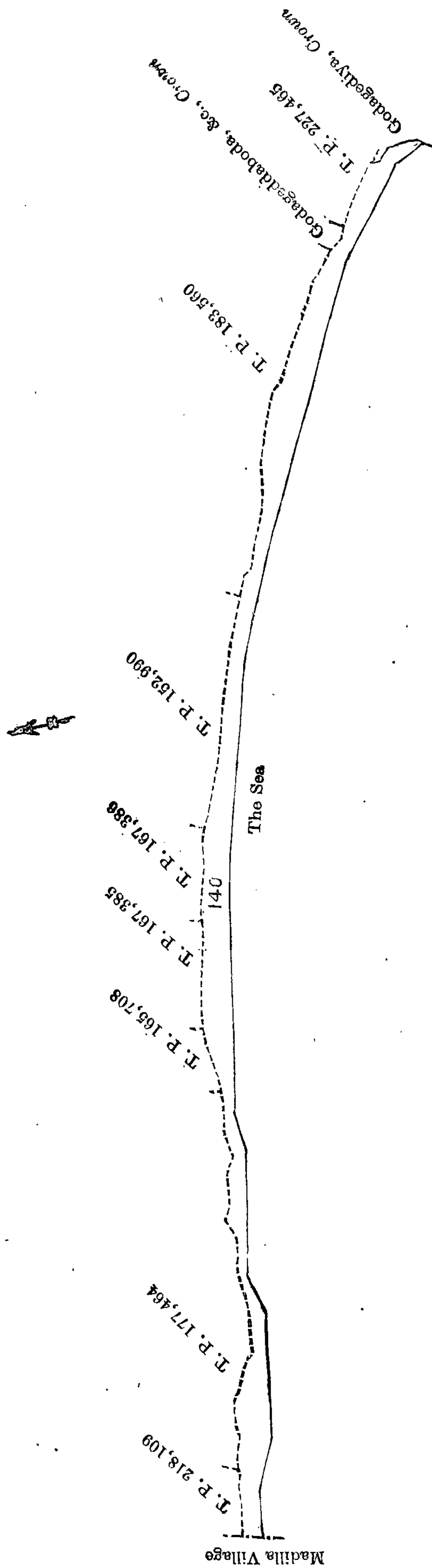
A. H. G. DAWSON,  
for Surveyor-General.

## II.—Preliminary plan 1,972.

Situation : Malasne village in Tittaweligandahe korale of Kurunegala District.

| Lot.   | Name of Land.                  | Extent, A. R. P. |
|--------|--------------------------------|------------------|
| T 968n | Wella-ela (irrigation channel) | 0 0 20           |

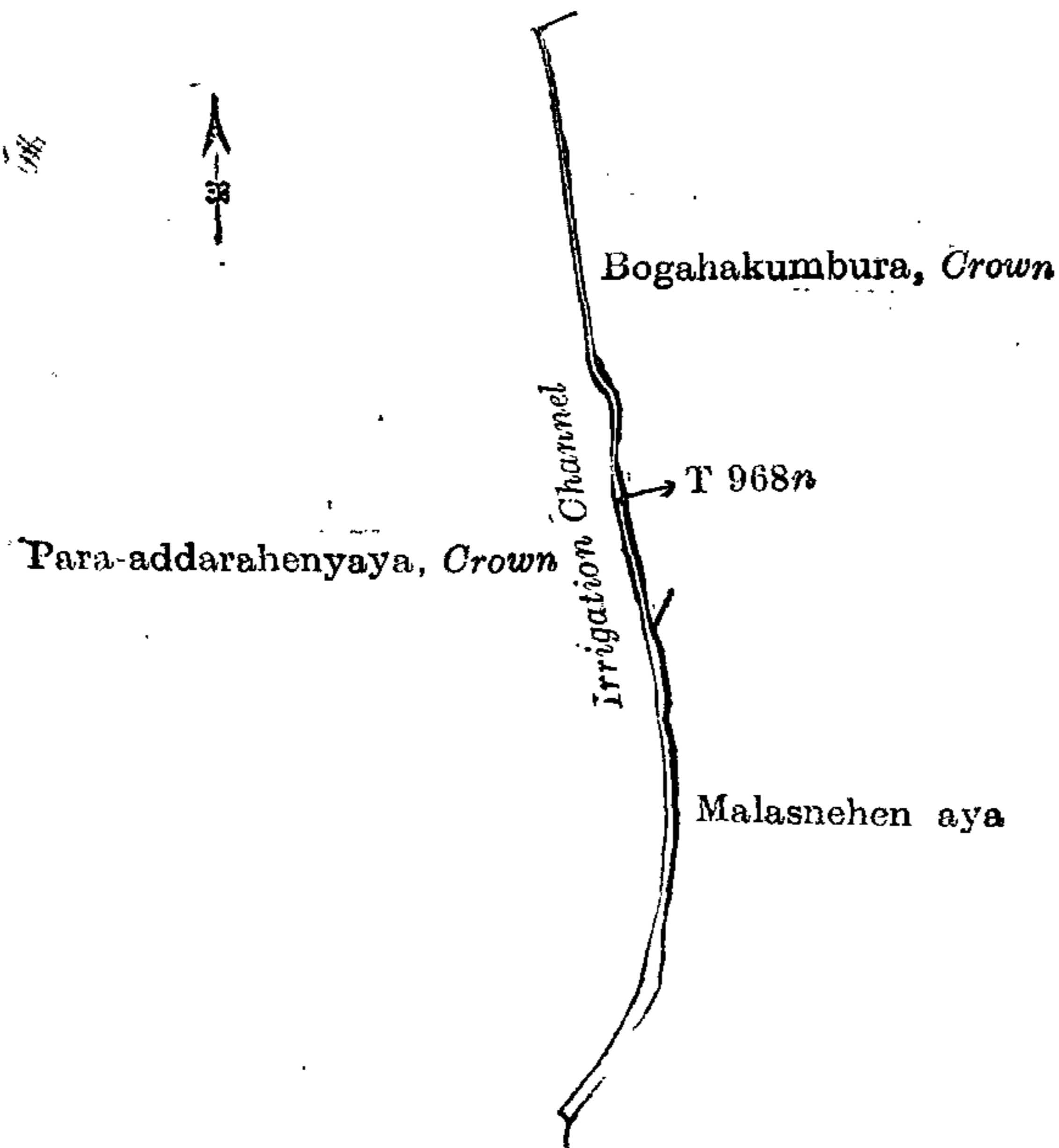
and bounded as follows : on the north by Para-addarahenyaya claimed by the Crown ; on the east by Bogahakumbura claimed by the Crown, Malasnehenyaya claimed by Sitiya Daoul Karaya ; on the south by Malasnehenyaya claimed by Sitiya Daoul Karaya ; on the west by (Para-addarahenyaya claimed by the Crown) irrigation channel.



Surveyor-General's Office,  
Colombo, June 6, 1912.

Scale of 16 Chains to an Inch.  
Hambantota S. O. 20, 1912—1913.

A. H. G. DAWSON,  
for Surveyor-General.



Scale of 4 Chains to an Inch.

Surveyor-General's Office,  
Colombo, November 7, 1912.

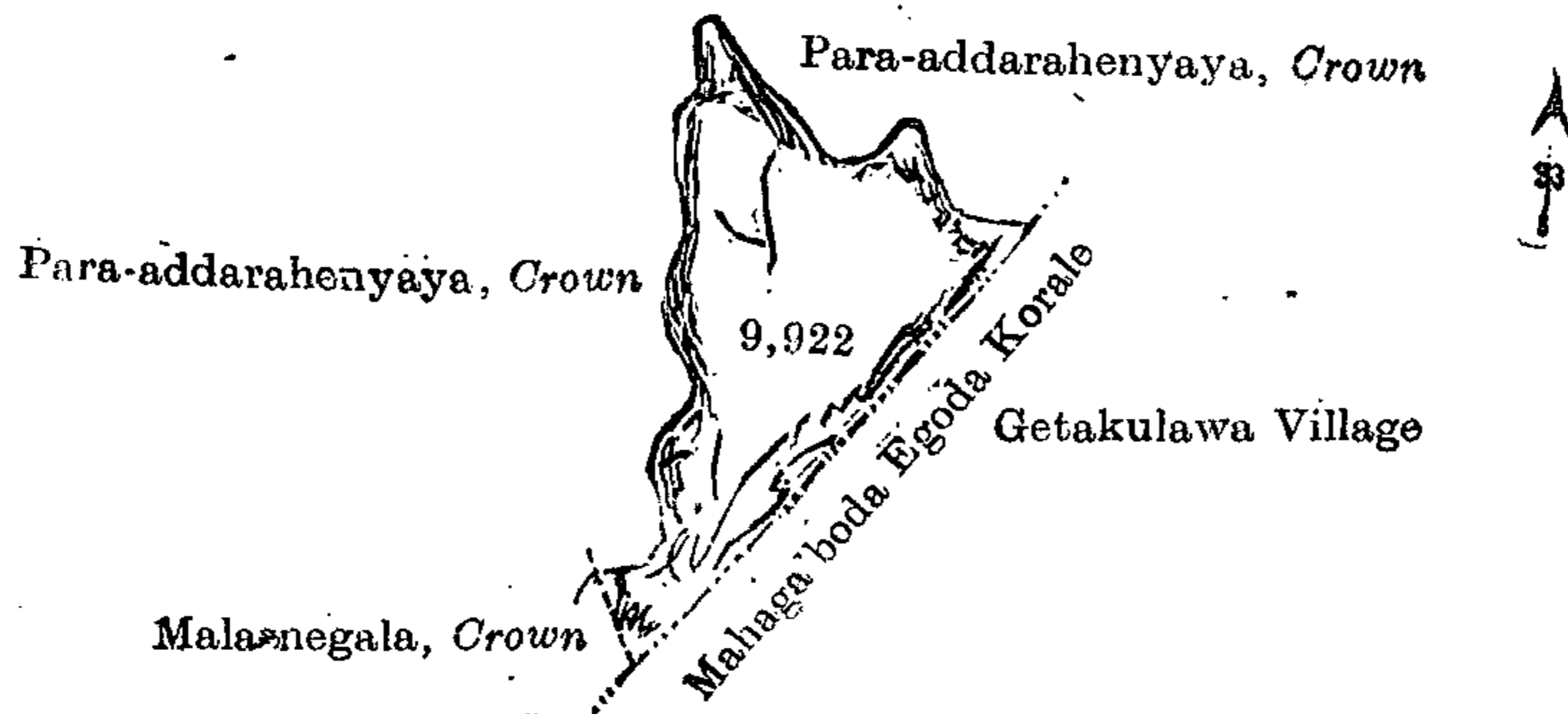
A. H. G. DAWSON,  
for Surveyor-General.

III.—Preliminary plan 1,972.

Situation : Malasne village in Tittaweligandahe Egoda korale of Kurunegala District.

| Lot. | Name of Land. | Extent, A. R. P. |
|------|---------------|------------------|
| 9922 | Malasnegala   | 0 3 34           |

and bounded as follows : on the north by Para-addarahenyaya claimed by the Crown ; on the east by the boundary of the Mahagalboda Egoda korale (the village limit of Getakulawa) ; on the south by the boundary of the Mahagalboda Egoda korale, Malasnegala claimed by the Crown ; on the west by Para-addaraheyaya claimed by the Crown.



Scale of 4 Chains to an Inch.

Surveyor-General's Office,  
Colombo, November 7, 1912.

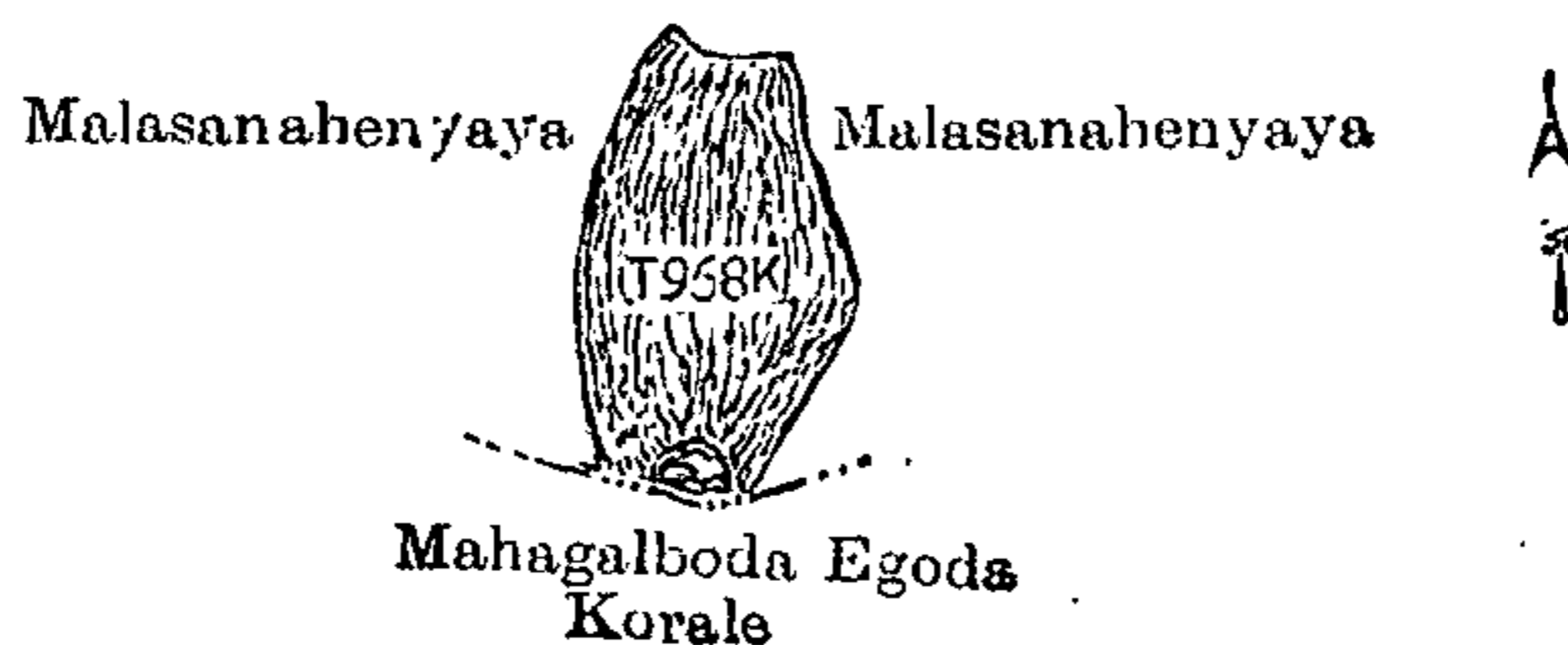
A. H. G. DAWSON,  
for Surveyor-General.

IV.—Preliminary plan 1,972.

Situation : Malasne village in Tittaweligandahe korale of Kurunegala District.

| Lot.   | Name of Land. | Extent, A. R. P. |
|--------|---------------|------------------|
| T 968k | Malasnegala   | 0 1 32           |

and bounded as follows : on the north and east by Malasnehenyaya claimed by Sitiya Daoul Karaaya ; on the south by the boundary of the Mahagalboda Egoda korale ; on the west by Malasanahenyaya claimed by Sitiya Daoul Karaaya.



Scale of 4 Chains to an Inch.

Surveyor-General's Office,  
Colombo, November 7, 1912.

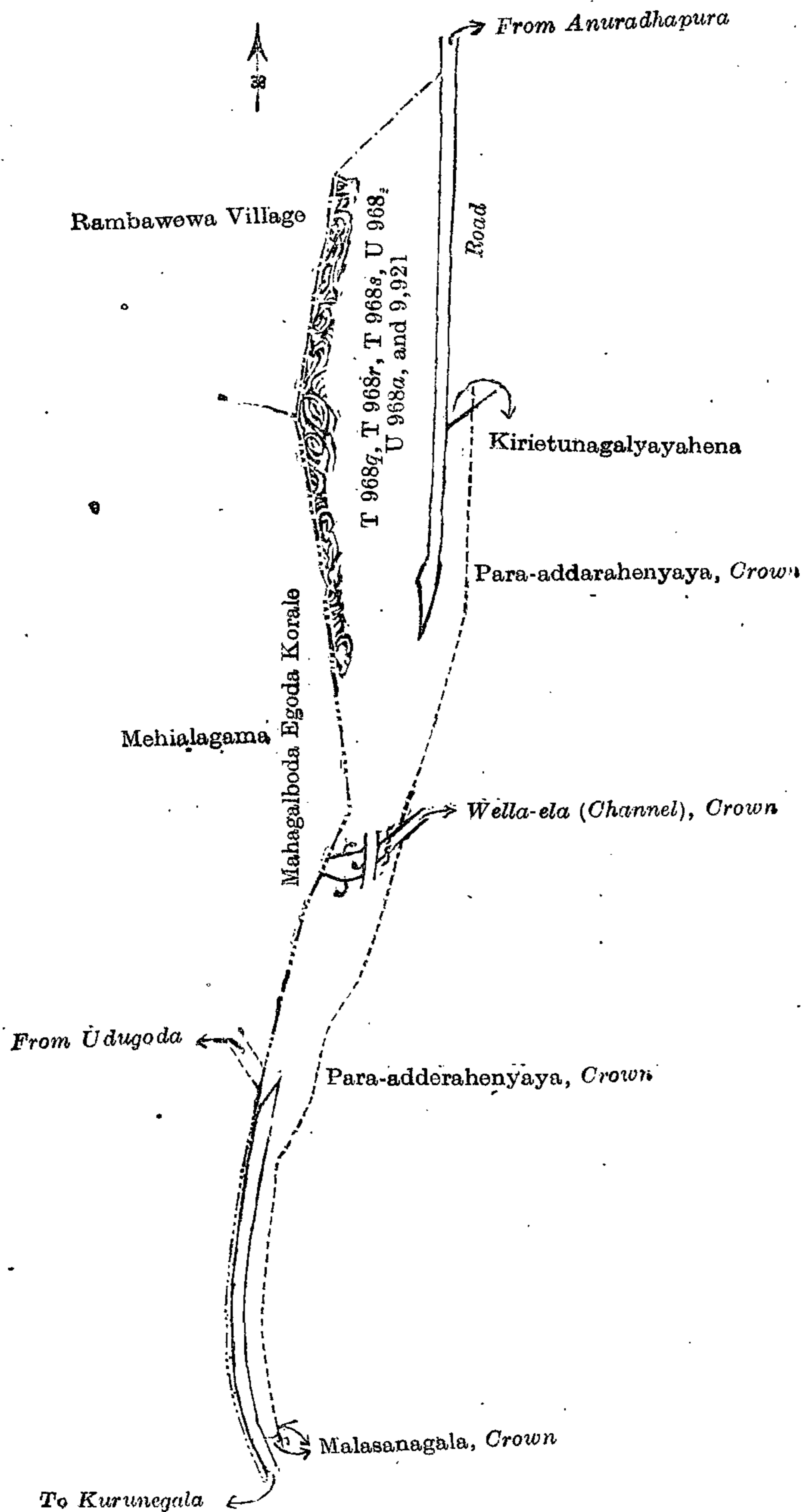
A. H. G. DAWSON,  
for Surveyor-General.

V.—Preliminary plan 1,972.

Situation : Malasne village in Tittaweligandahe korale of Kurunegala District.

| Lot.   | Name of Land.                         | Extent, A. R. P. |
|--------|---------------------------------------|------------------|
| T 968q | Para-addarahenyaya (road reservation) | 1 0 0            |
| T 968r | Alutpara (new road)                   | 0 1 8            |
| T 968s | Paranapara (old road)                 | 0 0 12           |
| U 968  | Galagawahena                          | 1 0 14           |
| U 968a | Galagawahena (road reservation)       | 0 1 22           |
| 9921   | Renaketugala (rock)                   | 1 2 11           |
|        |                                       | 4 1 27           |

and bounded as follows : on the north by the village limit of Rambawewa ; on the east by a road, Kirietunagalayayahena claimed by D. Kowrala and others, Para-addarahenyaya claimed by the Crown, Wella-ela (channel) claimed by the Crown Para-addarahenyaya claimed by the Crown ; on the south by Malasanagala claimed by the Crown ; on the west by the boundary of the Mahagalboda Egoda korale (the village limit of Mehialagama, the village limit of Rambawewa).



Scale of 4 Chains to an Inch.

Surveyor-General's Office,  
Colombo, November 7, 1912.

A. H. G. DAWSON,  
for Surveyor-General.

a  
o  
v  
a  
c  
b  
k  
M  
I  
o

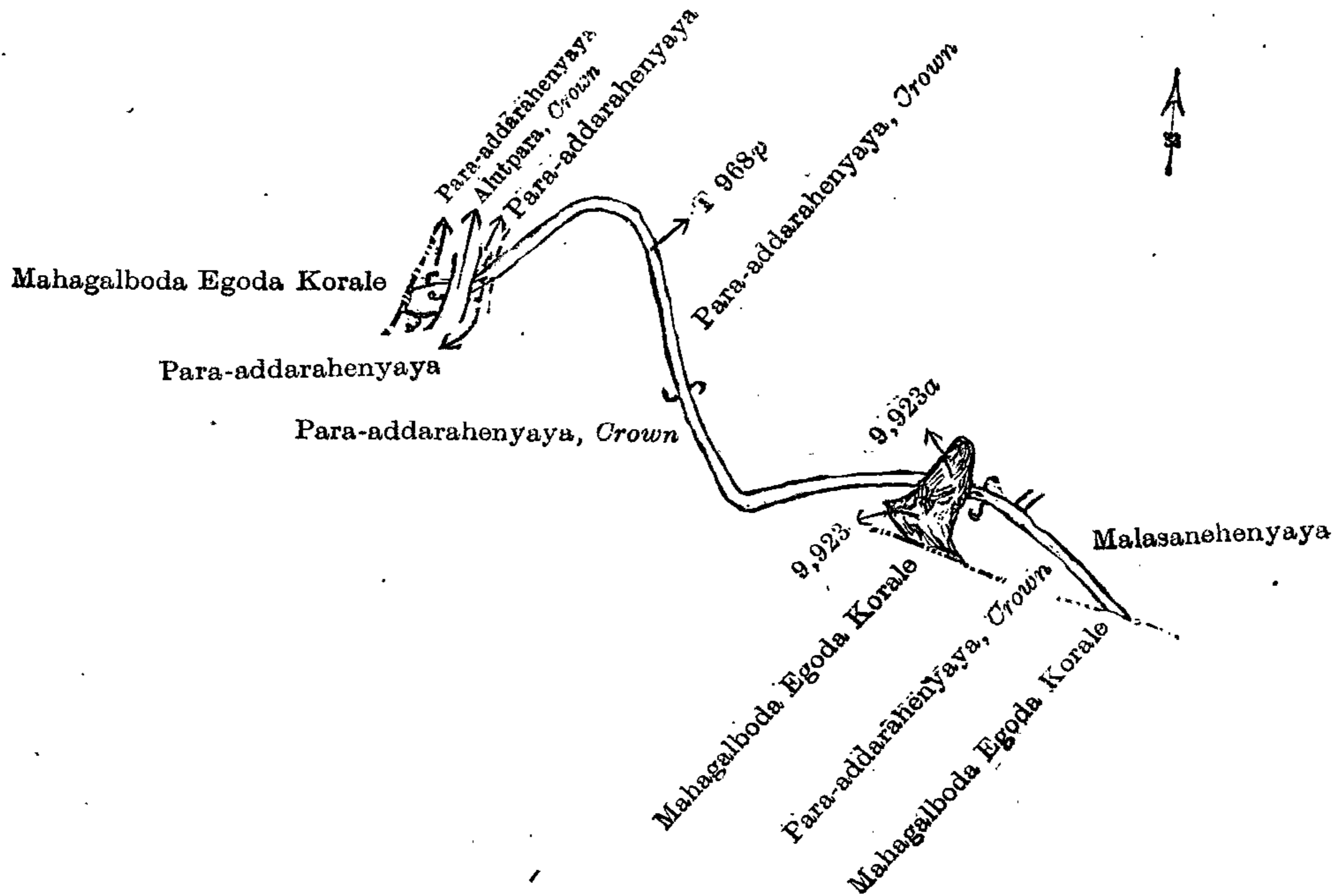


VI.—Preliminary plan 1,972.

Situation : Malasne village in Tittaweligandahé korale of Kurunegala District.

| Lot.   | Name of Land.       | Extent, A. R. P. |
|--------|---------------------|------------------|
| T 968p | Wella-ela (channel) | 0 1 0            |
| 9923   | Malasanagala (rock) | 0 0 13           |
| 9923a  | Wella-ela (channel) | 0 0 1            |
|        |                     | 0 1 14           |

and bounded as follows : on the north by Para-addarahenyaya claimed by Pinhamilage Auwasadahami and others, Alutpara claimed by the Crown, Para-addarahenyaya claimed by Pinhamilage Auwasadahami, Para-addarahenyaya claimed by the Crown ; on the east by Malasanehenyaya claimed by Sitiya Dalou Karaya ; on the south by the boundary of the Mahagalboda Egoda korale, Para-addarahenyaya belonging to the Crown, the boundary of the Mahagalboda Egoda korale, Para-addarahenyaya claimed by the Crown, Para-addarahenyaya claimed by Pinhamilage Auwasadahami and others ; on the west by the boundary of the Mahagalboda Egoda korale.



Scale of 4 Chains to an Inch.

Surveyor-General's Office,  
Colombo, November 7, 1912.

A. H. G. DAWSON,  
for Surveyor-General.

VII.—Preliminary plan 1,972.

Situation : Malasne village in Tittaweligandahé Egoda korale of Kurunegala District.

| Lot.   | Name of Land.                  | Extent, A. R. P. |
|--------|--------------------------------|------------------|
| S 968  | Lewwewa (tank)                 | 2 0 18           |
| T 968  | Malasanehenyaya                | 26 1 0           |
| T 968a | Wella-ela (irrigation channel) | 0 0 14           |
| T 968e | Lewwewa (tank)                 | 0 0 33           |
| T 968f | Wella-ela (irrigation channel) | 0 0 9            |
| T 968g | Lewwewa (tank)                 | 0 0 2            |
| T 968h | Do.                            | 0 0 8            |
|        |                                | 28 3 4           |

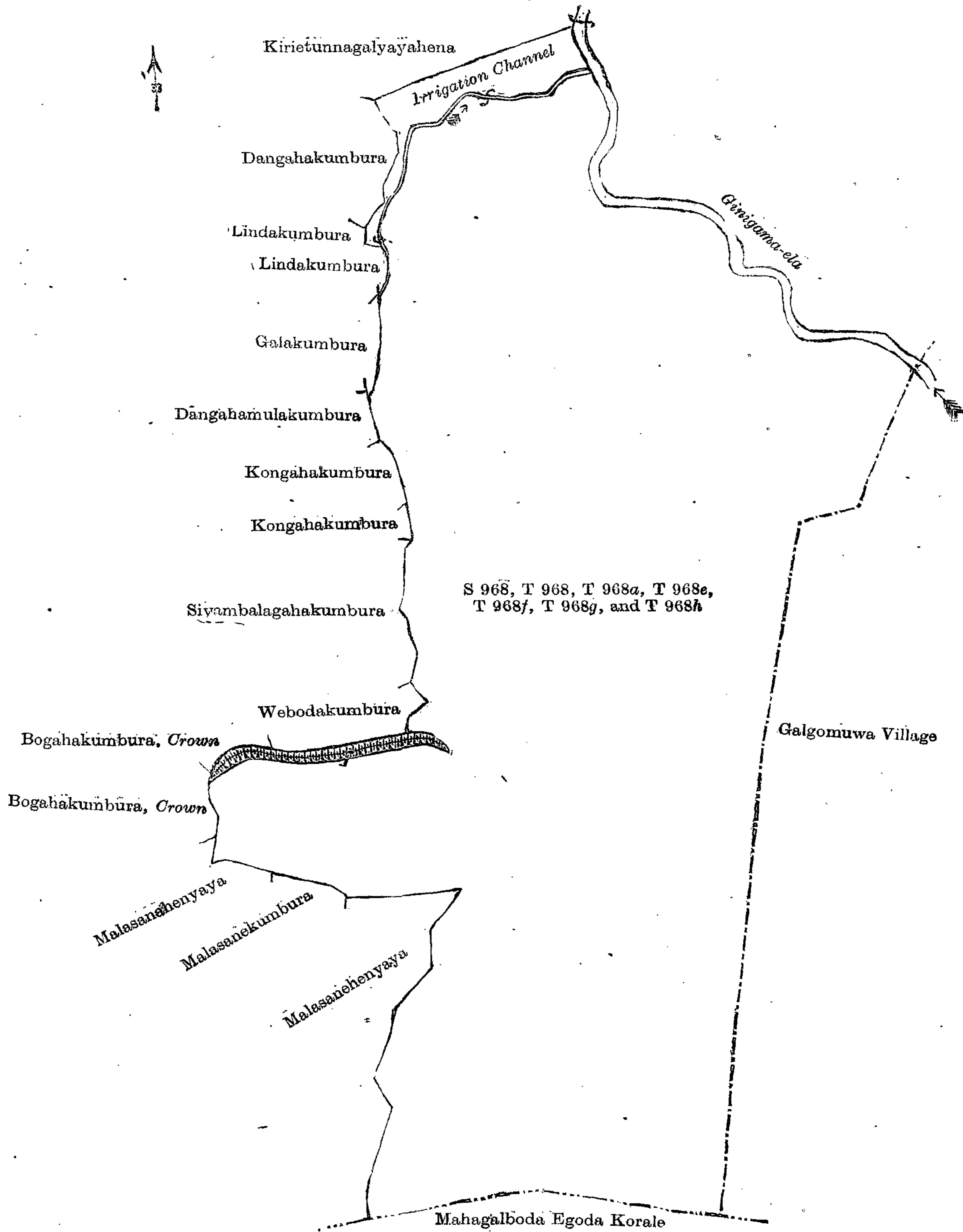
and bounded as follows : on the north by Kirietunnagalyayahena claimed by D. Kowrala and others, the Ginigama-ela ; on the east by the village limit of Galgomuwa ; on the south by the boundary of the Mahagalboda Egoda korale ; on the west by Malasanehenyaya claimed by Sitiya Daoul Karaya, Malasane-kumbura claimed by Punchahenayalage Pinnahenga and others, Malasanehenyaya claimed by Sitiya Daoul Karaya, Bogahakumbura belonging to the Crown, Bogahakumbura claimed by the Crown, Webodakumbura claimed by Demeddewarellage Auwasadahami, Siyambalagahakumbura claimed by Demeddewarellage Punchirala, Kongahakumbura claimed by D. Ukkurala Arachchilage Ukku Banda, Kongahakumbura claimed by Demeddewarellage Ukkurala and others, Dangahamulakumbura claimed by D. Kowrala and Menikrala, Galakumbura claimed by D. Ukkurala Arachchilage Ukku Banda and others, Lindakumbura claimed by Pinhamilage Auwasadahami and others, Lindakumbura claimed by Dewamedderallagegedara Auwasadahami and others, Dangahakumbura claimed by Punchirala Ranhami of Hiripitiya.

[For Diagram see page 272.]

VIII.—Preliminary plan 1,972.

Situation : Malasne village in Tittaweligandahé korale of Kurunegala District.

| Lot.   | Name of Land.         | Extent, A. R. P. |
|--------|-----------------------|------------------|
| W 967  | Kirietunnagalyayahena | 28 0 15          |
| W 967a | Do.                   | 0 1 33           |
| E 968  | Migahamulawatta       | 1 0 2            |
| K 968  | Godawewa              | 0 3 17           |
|        |                       | 30 1 27          |

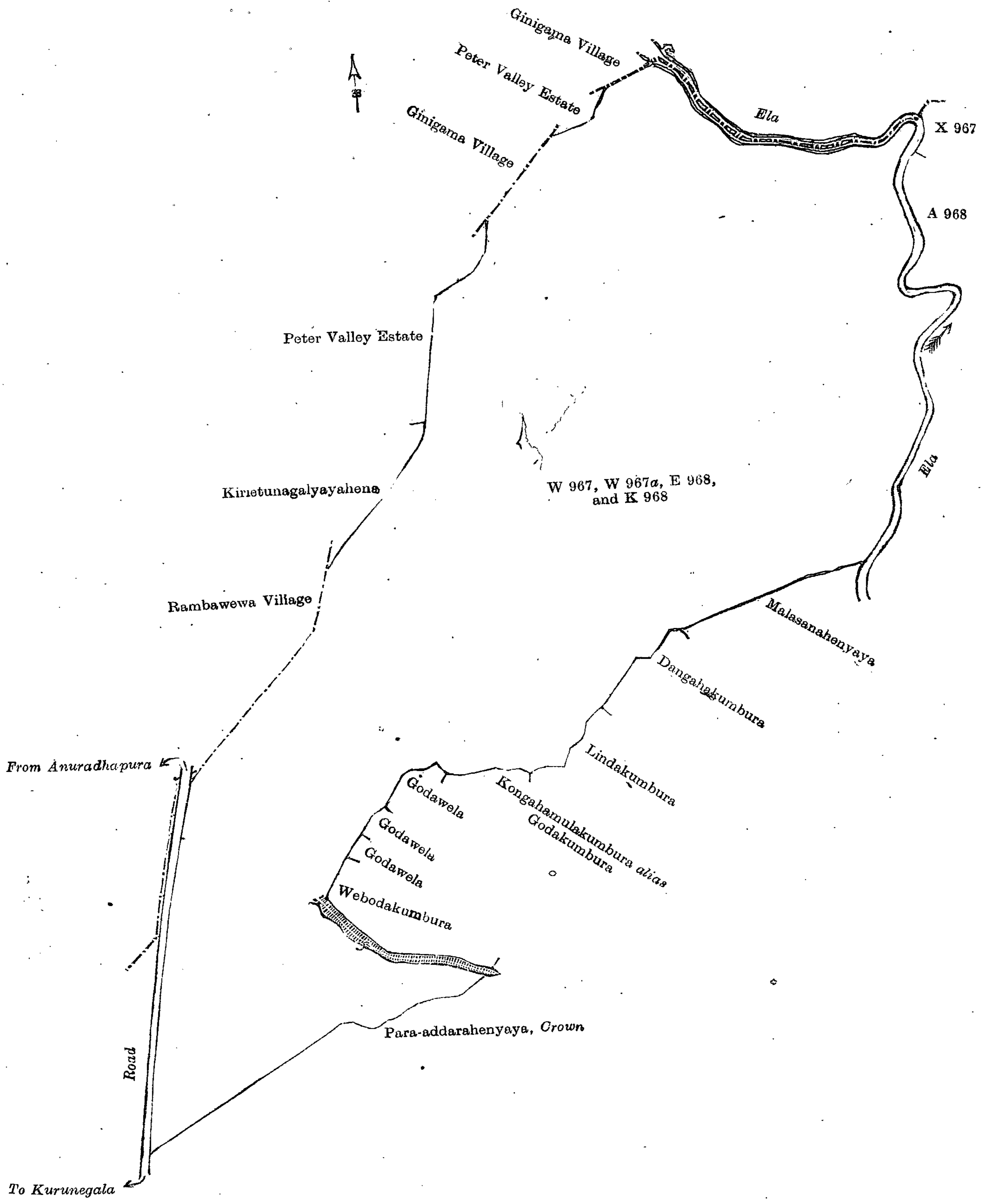


Surveyor-General's Office,  
Colombo, November 7, 1912.

Scale of 4 Chains to an Inch.

A. H. G. DAWSON,  
for Surveyor-General.

and bounded as follows: on the north by an ela; on the east by an ela, Malasanahenyaya claimed by Dewamedda Pinhami and others, Dangahakumbura claimed by Punchirala Ranhami; on the south by Lindakumbura claimed by Dewamedderellagegedara Aurusadahami and Ukku Menika, Kongahamulakumbura *alias* Godakumbura claimed by Demedderallage Ukkurala and others, Godawela claimed by Kowrala and Menikrala (Demedderallage), Godawela claimed by Demedderallage Kowrala, Godawela claimed by Demedderallage Punchi Menika, Webodakumbura claimed by Demedderallagegedara Aurusadahami, Para-addarahenyaya claimed by the Crown; on the west by the road from Kurunegala to Anuradhapura, the village limit of Rambawewa, Kiritunagalyayahena sold by the Crown, the Peter Valley estate sold by the Crown, the village limit of Ginigama, the Peter Valley estate sold by the Crown, the village limit of Ginigama.



Scale of 4 Chains to an Inch.

A. H. G. DAWSON,  
for Surveyor-General.

Surveyor-General's Office,  
Colombo, November 7, 1912.

Kurunegala S. O. 124, 1912—1913.

## Kurunegala Notice No. 4,748.

## Notice under "The Waste Lands Ordinances of 1897, 1899, 1900, and 1903."

TAKE notice that unless within three months from February 14, 1913, the persons, if any, who claim any interest in the lands hereinafter mentioned or in any one or more of such lands or to some interest therein make claim in person or in writing to the said lands or any of them or to some interest therein to J. M. Davies, Esq., Special Officer appointed under section 28 of "The Waste Lands Ordinances of 1897, 1899, 1900, and 1903," at his office at Fort, Colombo :

Such Special Officer, in pursuance of the powers vested in him by the said Ordinances, will declare by writing under his hand that the said lands or such of them, as to which no claim has been made, are the property of the Crown.

J. M. DAVIES,  
Special Officer.

*Description of the Lands referred to.*

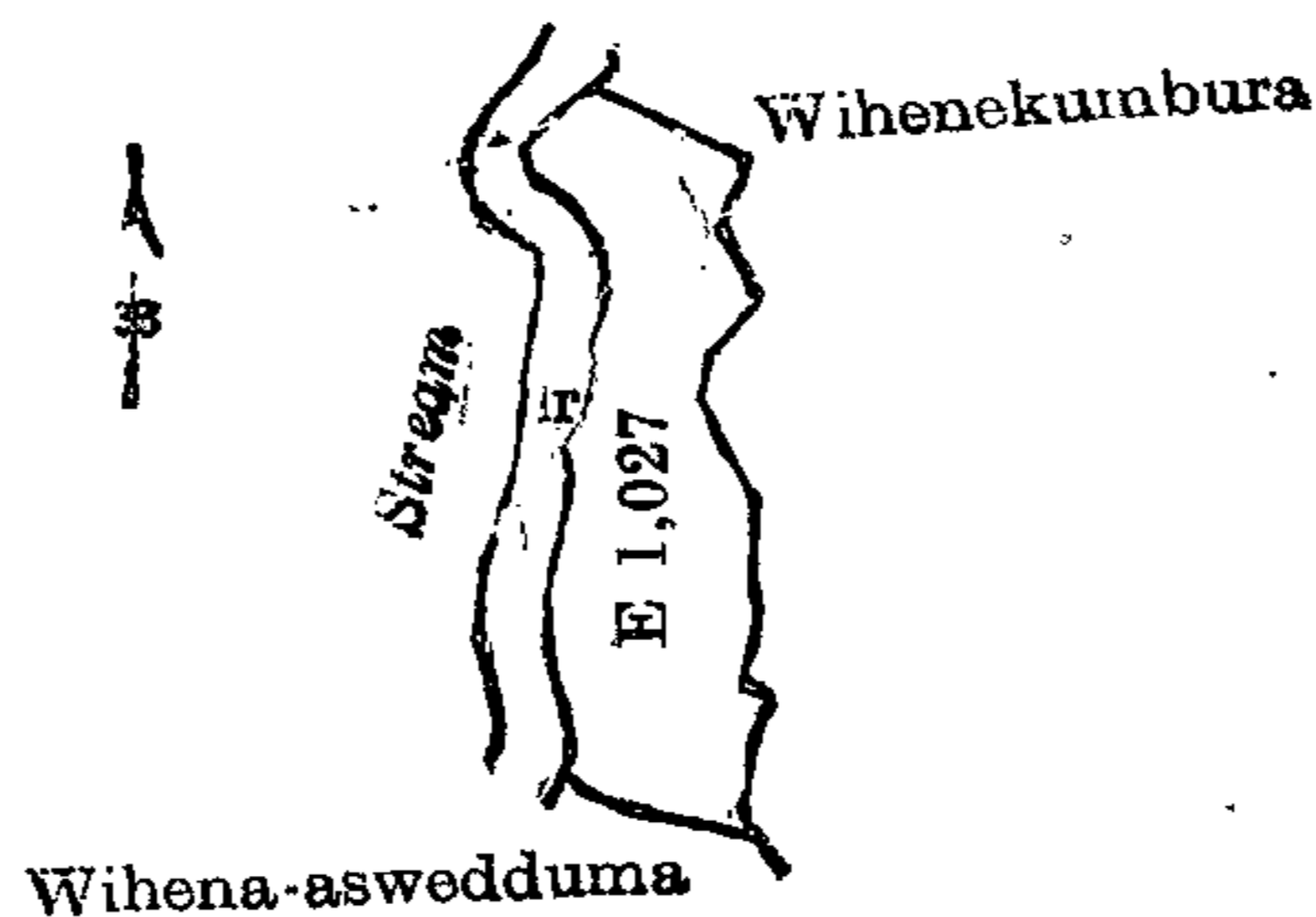
The following lots situated in the village of Malagomuwa, in the Mahagalboda Egoda korale of the Hiriyala hatpattu of the Kurunegala District, in the North-Western Province, as described in the annexed diagrams :—

## I.—Preliminary plan 2,020.

Situation : Malagomuwa village in Mahagalboda Egoda korale of Hiriyala hatpattu of Kurunegala District.

| Lot.   | Name of Land.        | Extent, A. R. P. |
|--------|----------------------|------------------|
| E 1027 | Wihenakumburapillewa | 0 1 35           |

and bounded as follows : on the north and east by Wihenakumbura claimed by Kirihamillage Kapuruhamy and others ; on the south by Wihena-aswedduma sold by the Crown ; on the west by a stream.



Surveyor-General's Office,  
Colombo, November 26, 1912.

Scale of 4 Chains to an Inch.

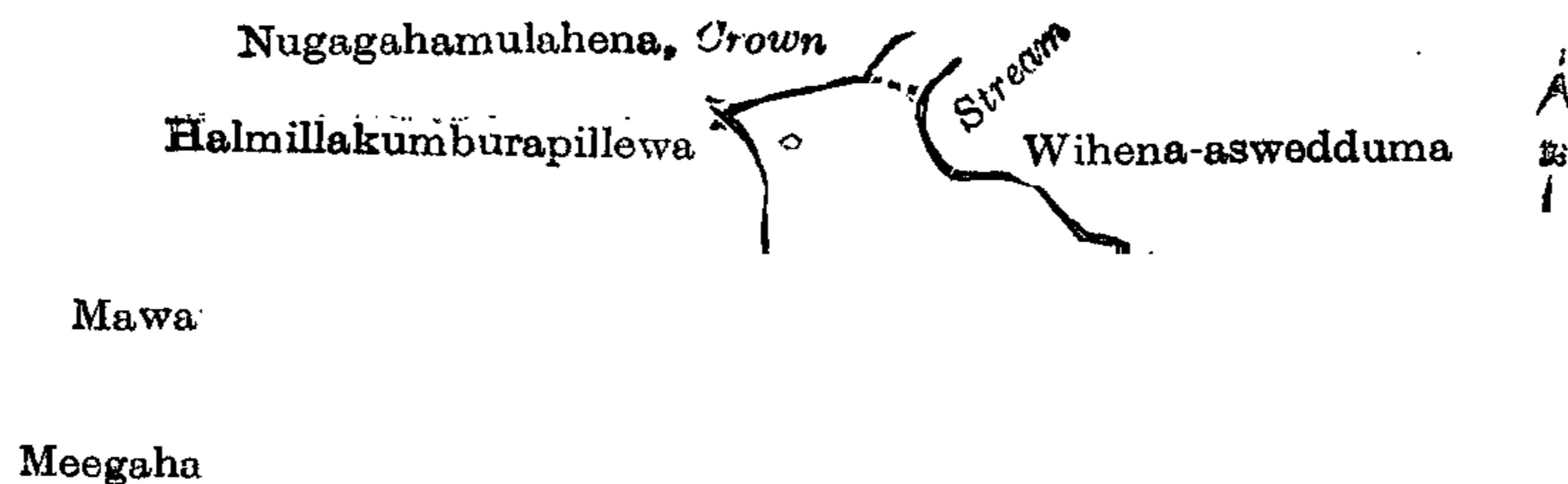
A. H. G. DAWSON,  
for Surveyor-General.

## II.—Preliminary plan 2,020.

Situation : Malagomuwa village in Mahagalboda Egoda korale of Hiriyala hatpattu of Kurunegala District.

| Lot.   | Name of Land.     | Extent, A. R. P. |
|--------|-------------------|------------------|
| B 1028 | Mawatamuna (tank) | 1 1 39           |

and bounded as follows : on the north by Nugagahamulahena claimed by the Crown, a stream, Wihena-aswedduma sold by the Crown ; on the east by Kongahamulakumburapillewa claimed by the Crown ; on the south by Kongahamulakumburapillewa claimed by the Crown, Meegahamulahena claimed by the Crown ; on the west by Meegahamulahena claimed by the Crown, Mawatamunakumburapillewa claimed by the Crown, Halmillakumburapillewa sold by the Crown.

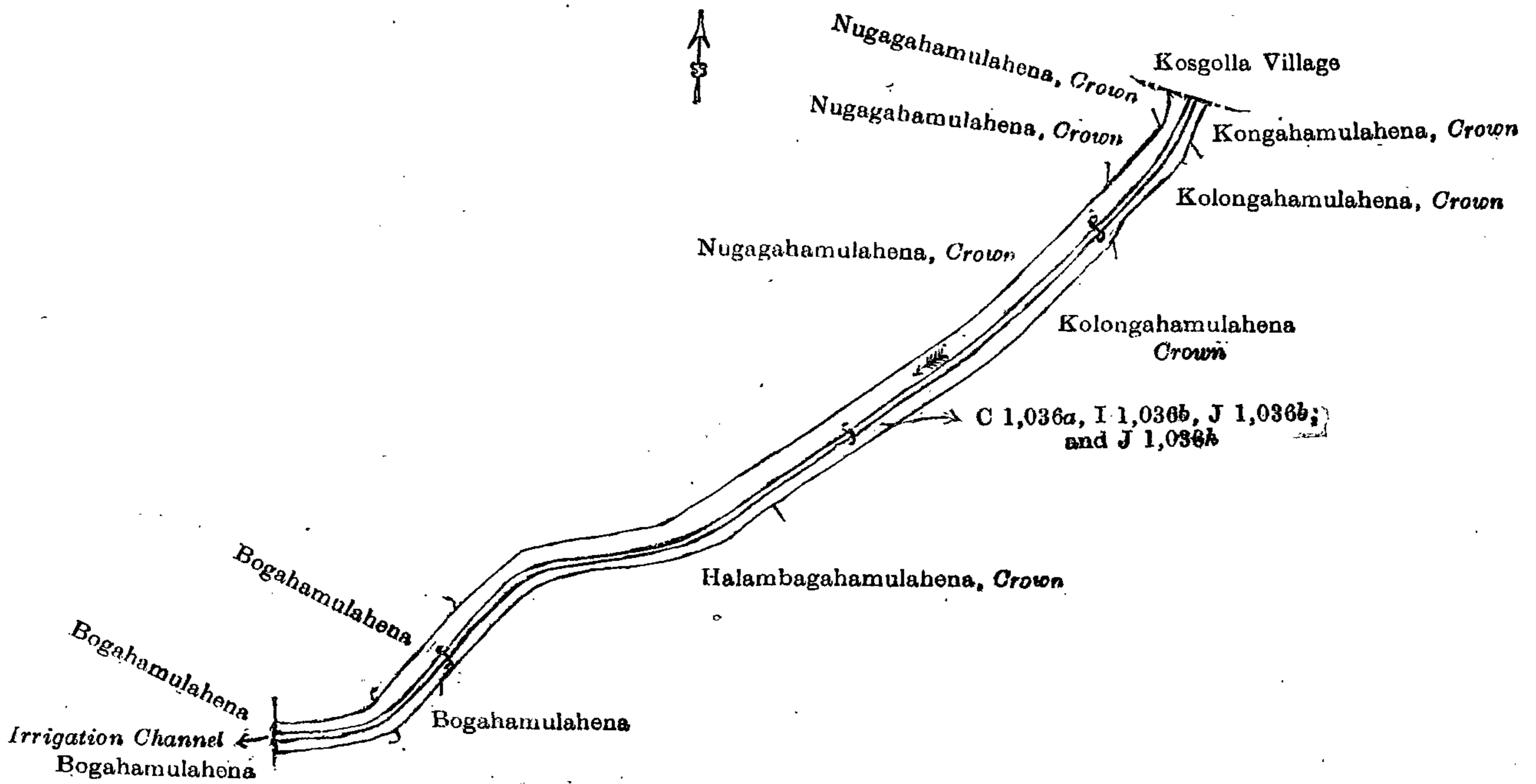


Surveyor-General's Office,  
Colombo, November 26,

Situation : Malagomuwa village in Mahagalboda Egoda korale of Hiriyala hatpattu of Kurunegala District.

| Lot.    | Name of Land.    | Extent, A. R. P. | Lot.    | Name of Land.    | Extent, A. R. P. |
|---------|------------------|------------------|---------|------------------|------------------|
| C 1036a | Channel and road | 0 0 17           | J 1036h | Channel and road | 0 0 5            |
| I 1036b | Do.              | 0 0 35           |         |                  |                  |
| J 1036b | Do.              | 0 3 26           |         |                  |                  |
|         |                  |                  |         |                  | 1 1 3            |

and bounded as follows : on the north by Nugagahamulahena claimed by the Crown, the village limit of Kosgolla ; on the east by Kongahamulahena claimed by the Crown, Kolongahamulahena claimed by the Crown ; on the south by Halambagahamulahena claimed by the Crown, Bogahamulahena claimed by Tennakoon Mudiyansele Dingiri Banda, Korala ; on the west by Bogahamulahena claimed by T. Dingiri Banda, Korala, irrigation channel, Bogahamulahena claimed by Tennakoon Mudiyansele Dingiri Banda, Korala, and others.



Surveyor-General's Office,  
Colombo, November 26, 1912.

Scale of 4 Chains to an Inch.

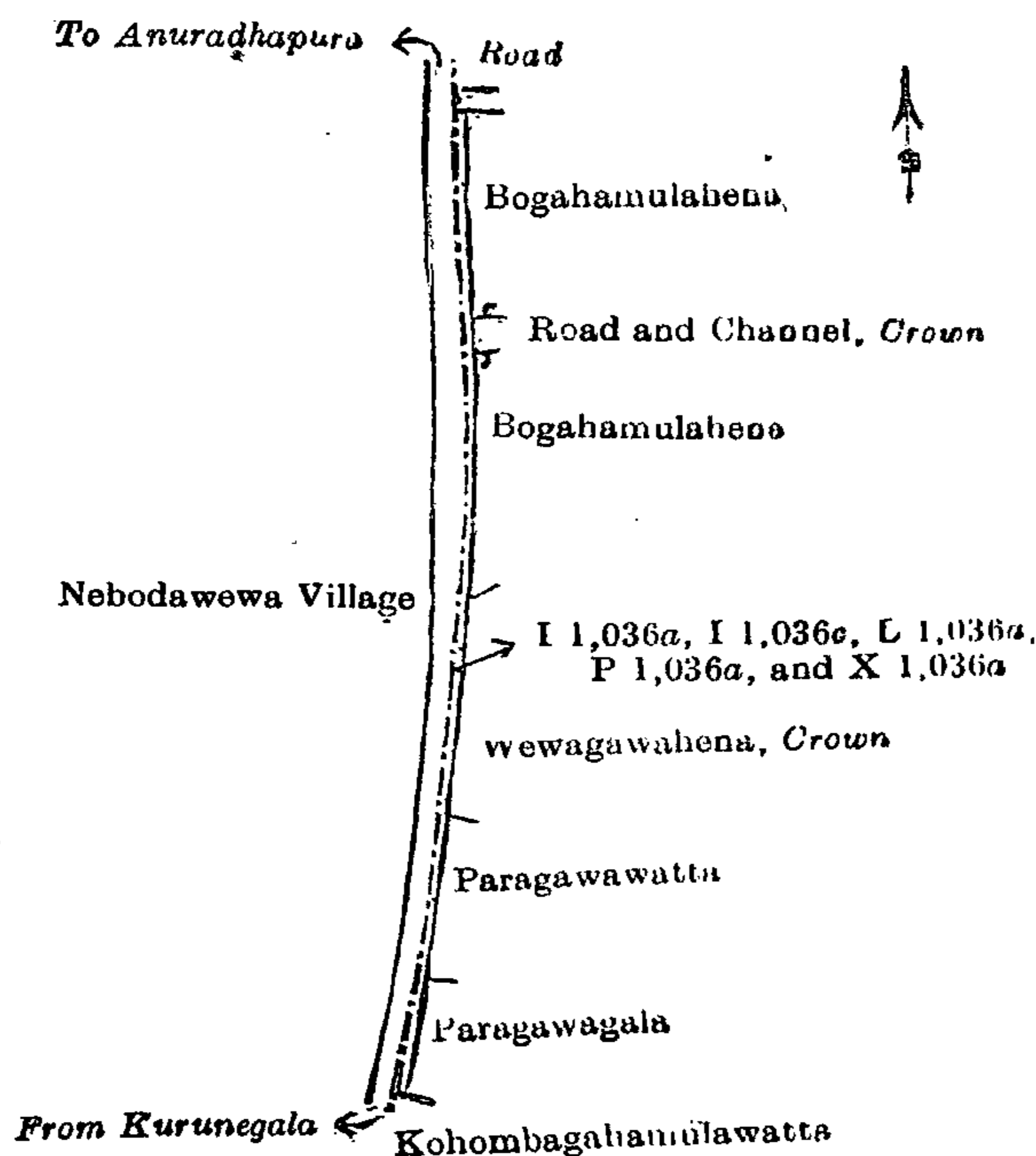
A. H. G. DAWSON,  
for Surveyor-General.

IV.—Preliminary plan 2,025.

Situation : Malagomuwa village in Mahagalboda Egoda korale of Hiriyala hatpattu of Kurunegala District.

| Lot.    | Name of Land.    | Extent, A. R. P. | Lot.    | Name of Land.    | Extent, A. R. P. |
|---------|------------------|------------------|---------|------------------|------------------|
| I 1036a | Road reservation | .. 0 0 6         | X 1036a | Road reservation | .. 0 0 3         |
| I 1036c | Do.              | .. 0 0 7         |         |                  |                  |
| L 1036a | Do.              | .. 0 0 7         |         |                  | 0 0 28           |
| P 1036a | Do.              | .. 0 0 5         |         |                  |                  |

and bounded as follows : on the north by a road ; on the east by Bogahamulahena claimed by Tennakoon Mudiyansele Dingiri Banda, Korala, road and channel belonging to Crown, Bogahamulahena claimed by Tennakoon Mudiyansele Dingiri Banda, Korala, Wewagawahena claimed by the Crown, Paragawawatta sold by the Crown, Paragawagala sold by the Crown ; on the south by Kohombagahamulawatta sold by the Crown ; on the west by the road from Kurunegala to Anuradhapura (the village limit of Nebodawewa).



Surveyor-General's Office,  
Colombo, November 26, 1912.

Scale of 4 Chains to an Inch.

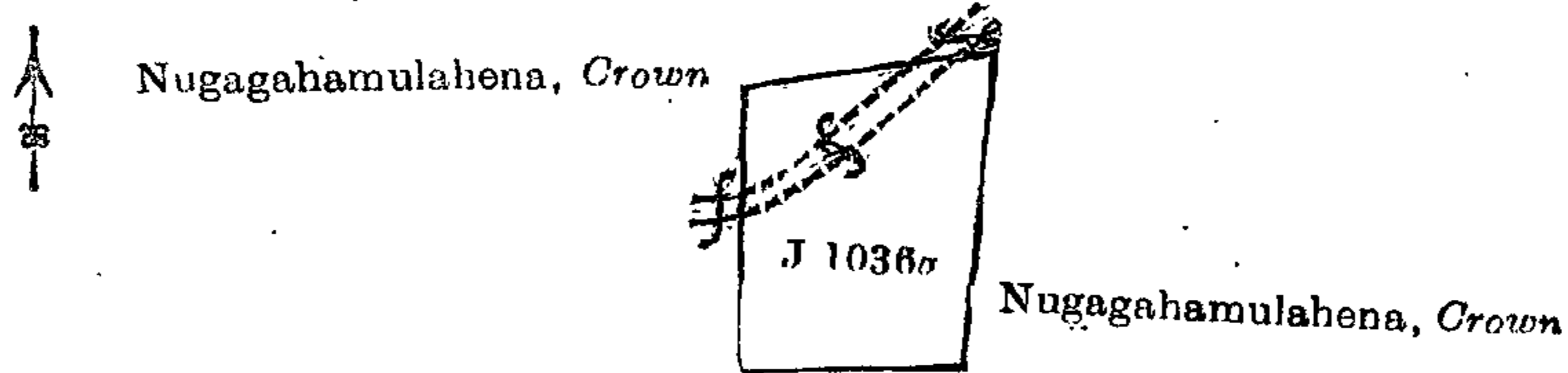
A. H. G. DAWSON,  
for Surveyor-General.

V.—Preliminary plan 2,025.

Situation : Malagomuwa village in Mahagalboda Egoda korale of Hiriyala hatpattu of Kurunegala District.

| Lot.    | Name of Land.                           | Extent, A. R. P. |
|---------|-----------------------------------------|------------------|
| J 1036a | Timbirigahamulaminipittaniya (cemetery) | .. 0 2 31        |

and bounded as follows : on the north, east, south, and west by Nugagahamulahena claimed by the Crown.



Surveyor-General's Office,  
Colombo, November 26, 1912.

Scale of 4 Chains to an Inch.

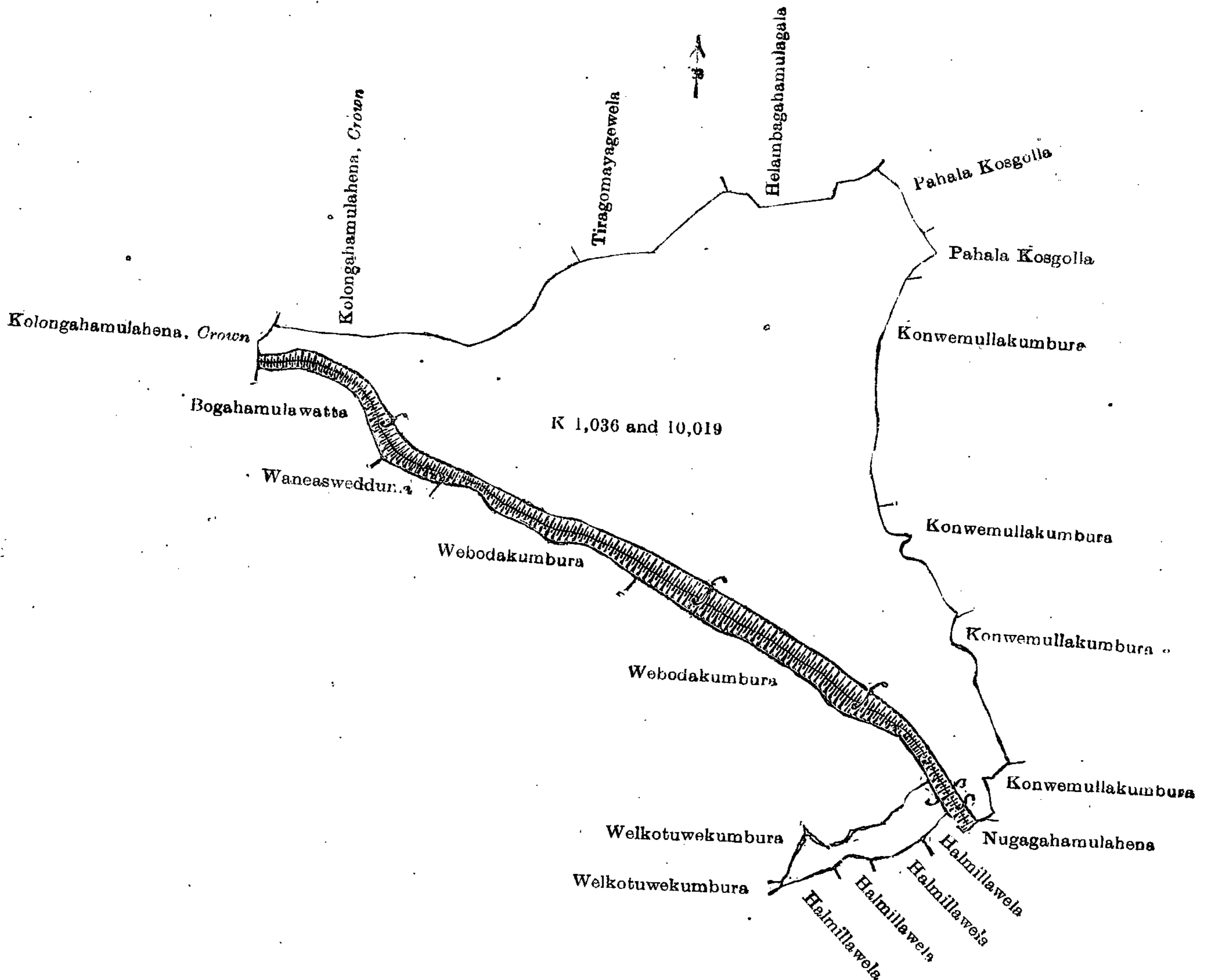
A. H. G. DAWSON,  
for Surveyor-General.

VI.—Preliminary plan 2,025.

Situation : Malagomuwa village in Mahagalboda Egoda korale of Hiriyala hatpattu of Kurunegala District.

| Lot.   | Name of Land.         | Extent, A. R. P. |
|--------|-----------------------|------------------|
| K 1036 | Malagomuwewewa (tank) | 10 3 23          |
| 10019  | Roda                  | 0 1 9            |
|        |                       | 11 0 32          |

and bounded as follows : on the north by Kolongahamulahena claimed by the Crown, Tiragomayagewela claimed by Siriwedi Naidelage Kalu Naide, Helambagahamulagala sold by the Crown ; on the east by Pahala Kosgolla claimed by T. M. Menikhamy and another, Pahala Kosgolla sold by the Crown, Konwemullakumbura claimed by Vedanaidelage Tikiri Appu Veda Naide and another, Konwemullakumbura claimed by Menikrallage Appuhamy, Konwemullakumbura claimed by Dantunaidelage Gunapala Naide and others, Konwemullakumbura claimed by Dantunaidelage Gunapala Naide ; on the south by Nugagahamulahena sold by the Crown, Hilmillawewa claimed by Ranhamillage Ukku Banda, Halmillawela claimed by T. M. Dingiri Banda, Korala, Halmillawela claimed by T. M. Menikhamy, Welkotuwekumbura sold by the Crown, Webodakumbura claimed by T. M. Tikiri Banda, Korala ; on the west by Webodakumbura claimed by T. M. Dingiri Banda, Korala, Waneaswedduma sold by the Crown, Bogahamulawatta sold by the Crown, Kolongahamulahena claimed by the Crown.



Surveyor-General's Office,  
Colombo, November 26, 1912.

Scale of 4 Chains to an Inch.

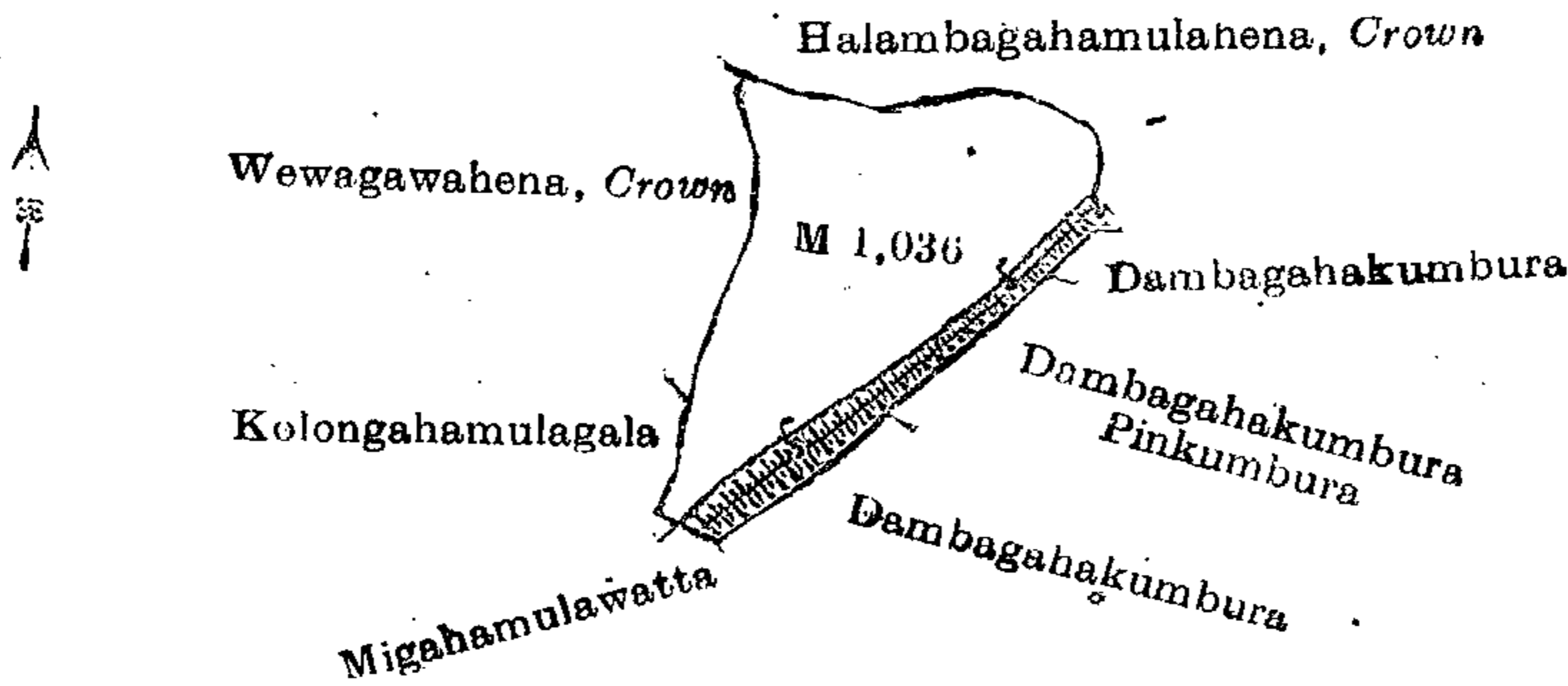
A. H. G. DAWSON,  
for Surveyor-General.

VII.—Preliminary plan 2,025.

Situation : Malagomuwa village in Mahagalboda Egoda korale of Hiriyaia hatpattu of Kurunegala District.

| Lot.   | Name of Land.              | Extent, A. R. P. |
|--------|----------------------------|------------------|
| M 1036 | Nambadagahamulawewa (tank) | 1 0 0            |

and bounded as follows : on the north by Halambagahamulahena claimed by the Crown ; on the east by Halambagahamulahena claimed by the Crown, Dambagahakumbura claimed by Menikrallage Appuhamy, Dambagahakumbura Pinkumbura claimed by Weralagala Vihare ; on the south by Dambagahakumbura claimed by Menikrallage Appuhamy, Migahamulawatta claimed by ditto and another ; on the west by Kolongahamulagala sold by the Crown, Wewagawahena claimed by the Crown.



Surveyor-General's Office,  
Colombo, November 26, 1912.

Scale of 4 Chains to an Inch.

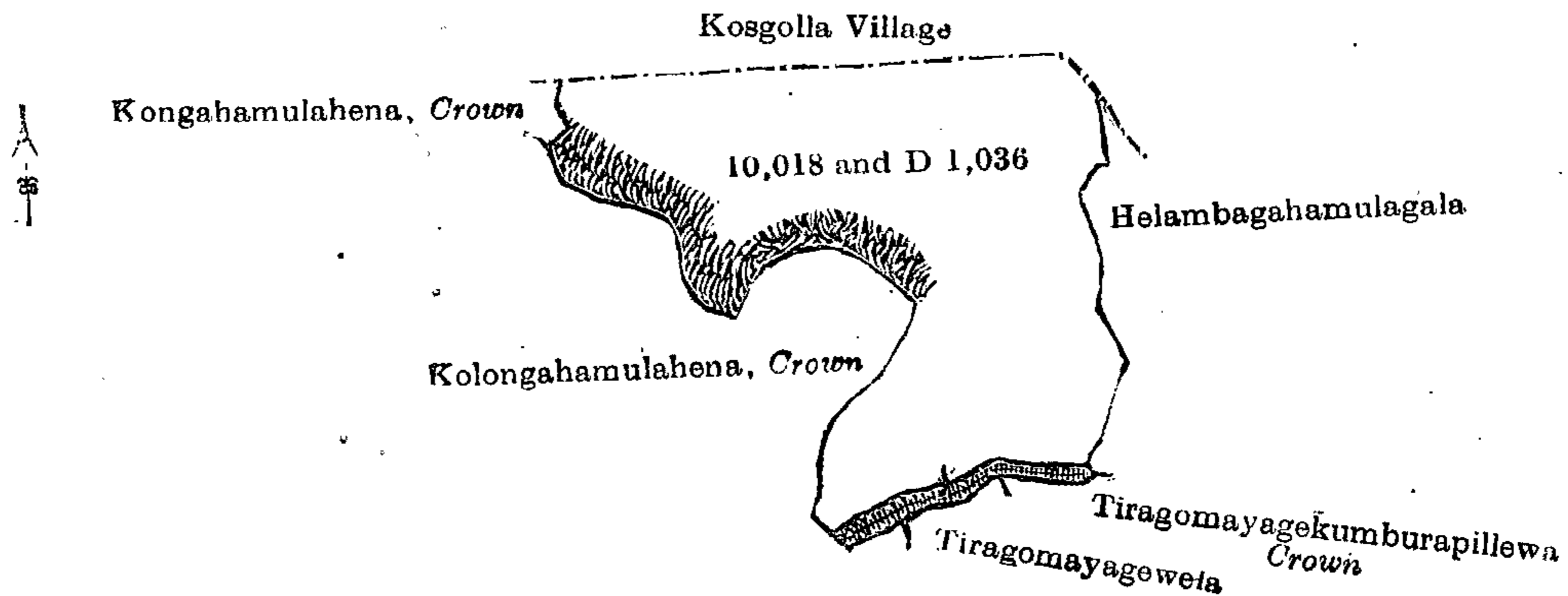
A. H. G. DAWSON,  
for Surveyor-General.

III.—Preliminary plan 2,025.

Situation : Malagomuwa village in Mahagalboda Egoda korale of Hiriyaia hatpattu of Kurunegala District.

| Lot.   | Name of Land.           | Extent, A. R. P. |
|--------|-------------------------|------------------|
| 10018  | Kudagola (rock)         | 2 0 36           |
| D 1036 | Tiragomayagewewa (tank) | 0 2 6            |
|        |                         | 2 3 2            |

and bounded as follows : on the north by the village limit of Kosgolla ; on the east by the village limit of Kosgolla, Helambagahamulagala sold by the Crown ; on the south by Tiragomayagekumburapillewa claimed by the Crown, Tiragomayagewela claimed by Siriwedi Naidelage Kalu Naide ; on the west by Kolongahamulahena claimed by the Crown, Kongahamulahena claimed by the Crown.



Surveyor-General's Office,  
Colombo, November 26, 1912.

Scale of 4 Chains to an Inch.

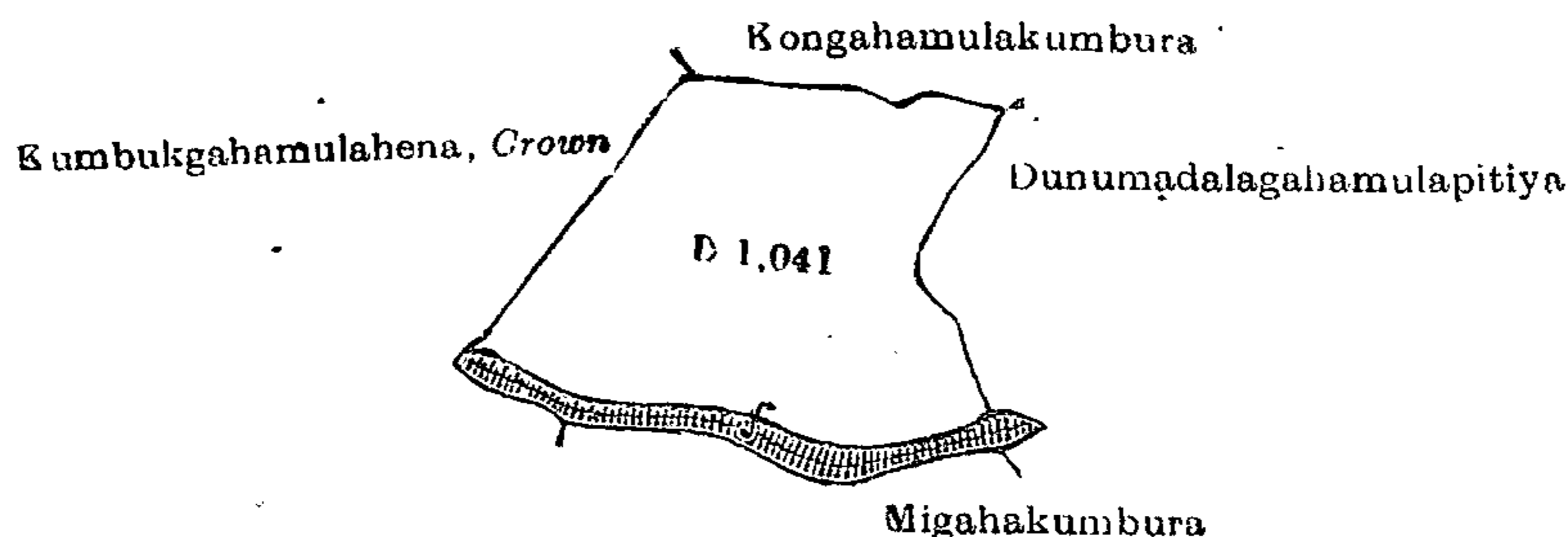
A. H. G. DAWSON,  
for Surveyor-General.

IX.—Preliminary plan 2,028.

Situation : Malagomuwa village in Mahagalboda Egoda korale of Hiriyaia hatpattu of Kurunegala District.

| Lot.   | Name of Land.             | Extent, A. R. P. |
|--------|---------------------------|------------------|
| L 1041 | Kumbukgahamulawewa (tank) | 1 2 32           |

and bounded as follows : on the north by Kongahamulakumbura claimed by T. M. Dingiri Banda, Peace Officer ; on the east by Dunumadalagahamulapitiya claimed by T. M. Dingiri Banda, Korala ; on the south by Migahakumbura claimed by T. M. Dingiri Banda, Korala ; on the west by Kumbukgahamulahena claimed by the Crown.



Surveyor-General's Office,  
Colombo, November 26, 1912.

Scale of 4 Chains to an Inch.

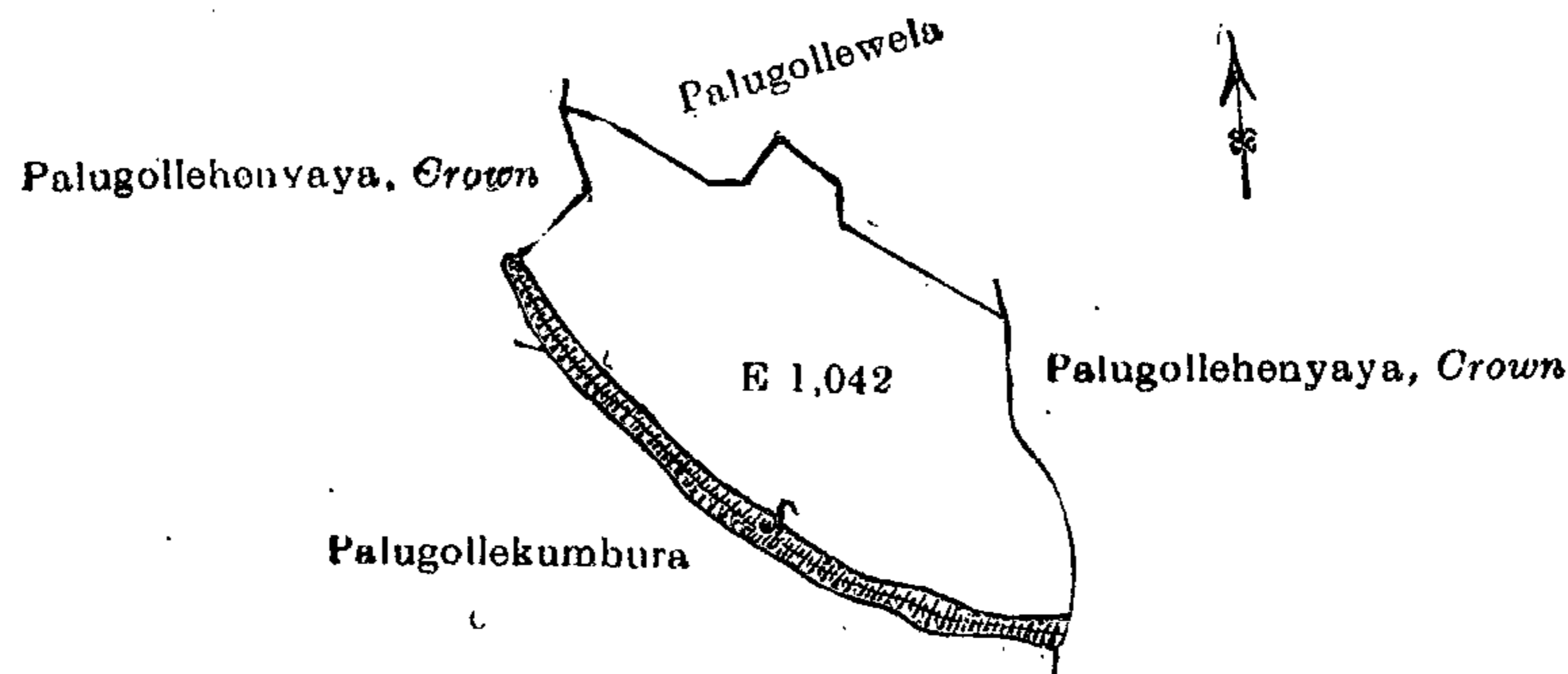
A. H. G. DAWSON,  
for Surveyor-General.

## X.—Preliminary plan 2,028.

Situation : Malagomuwa village in Mahagalboda Egoda korale of Hiriyala hatpattu of Kurunegala District.

| Lot.   | Name of Land.        | Extent, A. R. P. |
|--------|----------------------|------------------|
| E 1042 | Palugollewewa (tank) | 1 3 5            |

and bounded as follows : on the north by Palugollewela claimed by T. M. Dingiri Banda, Korala ; on the east by Palugollehenyaya claimed by the Crown ; on the south by Palugollekumbura claimed by T. M. Dinigri Banda, Korala ; on the west by Palugollekumbura claimed by T. M. Dingiri Banda, Korala, Palugollehenyaya claimed by the Crown.



Surveyor-General's Office,  
Colombo, November 26, 1912.

Scale of 4 Chains to an Inch.

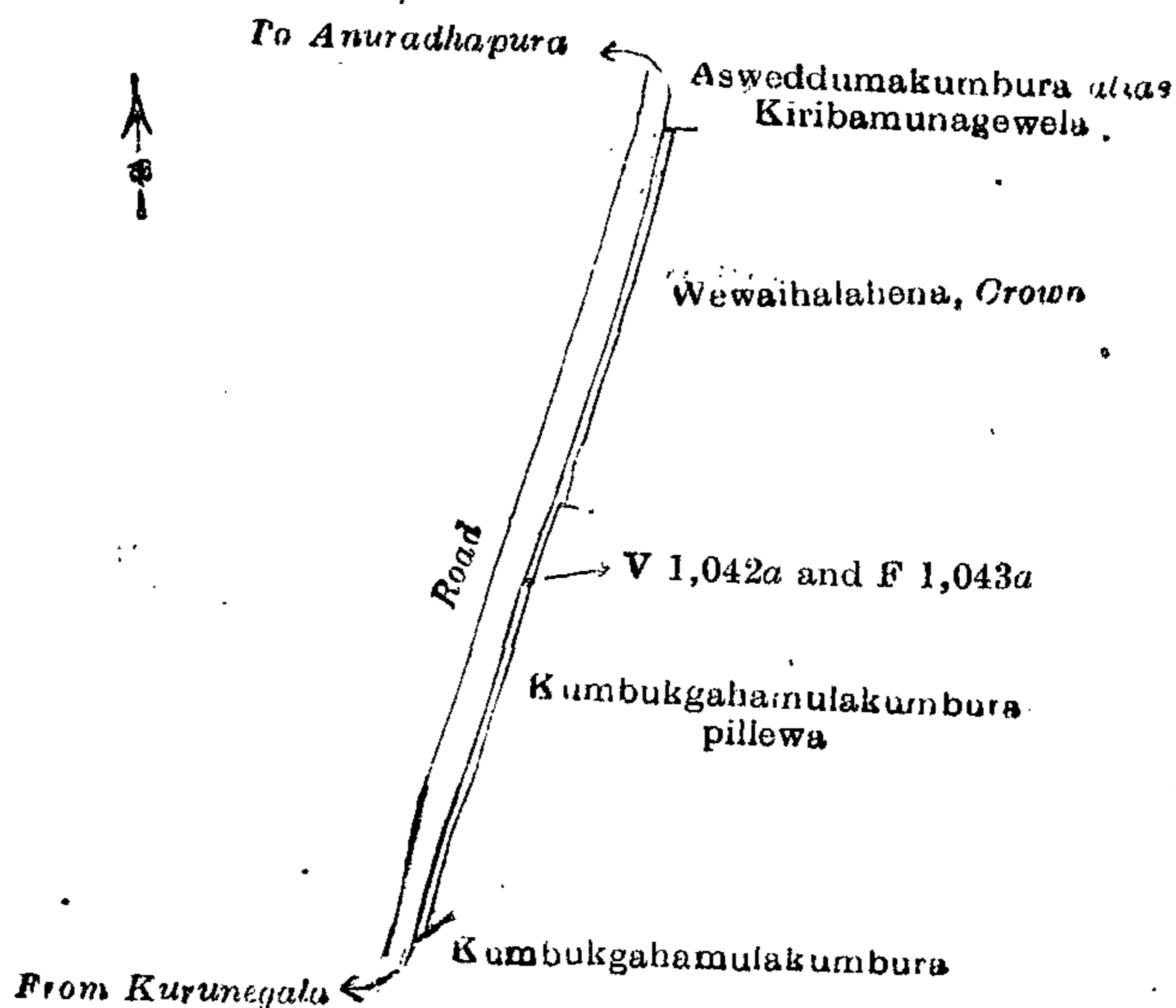
A. H. G. DAWSON,  
for Surveyor-General.

## XI.—Preliminary plan 2,030.

Situation : Malagomuwa village in Mahagalboda Egoda korale of Hiriyala hatpattu of Kurunegala District.

| Lot.    | Name of Land.        | Extent, A. R. P. |
|---------|----------------------|------------------|
| V 1042a | Reservation for road | 0 0 8            |
| F 1043a | Do.                  | 0 0 8            |
|         |                      | 0 0 16           |

and bounded as follows : on the north by Asweddumakumbura *alias* Kiribamunagewela claimed by T. M. Dingiri Banda, Korala ; on the east by Wewaihalahena claimed by the Crown, Kumbukgahamulakumburapillewa sold by the Crown ; on the south by Kumbukgahamulakumbura claimed by Proctor Goonawardana ; on the west by the road from Kurunegala to Anuradhapura.



Surveyor-General's Office,  
Colombo, November 26, 1912.

Scale of 4 Chains to an Inch.

A. H. G. DAWSON,  
for Surveyor-General.

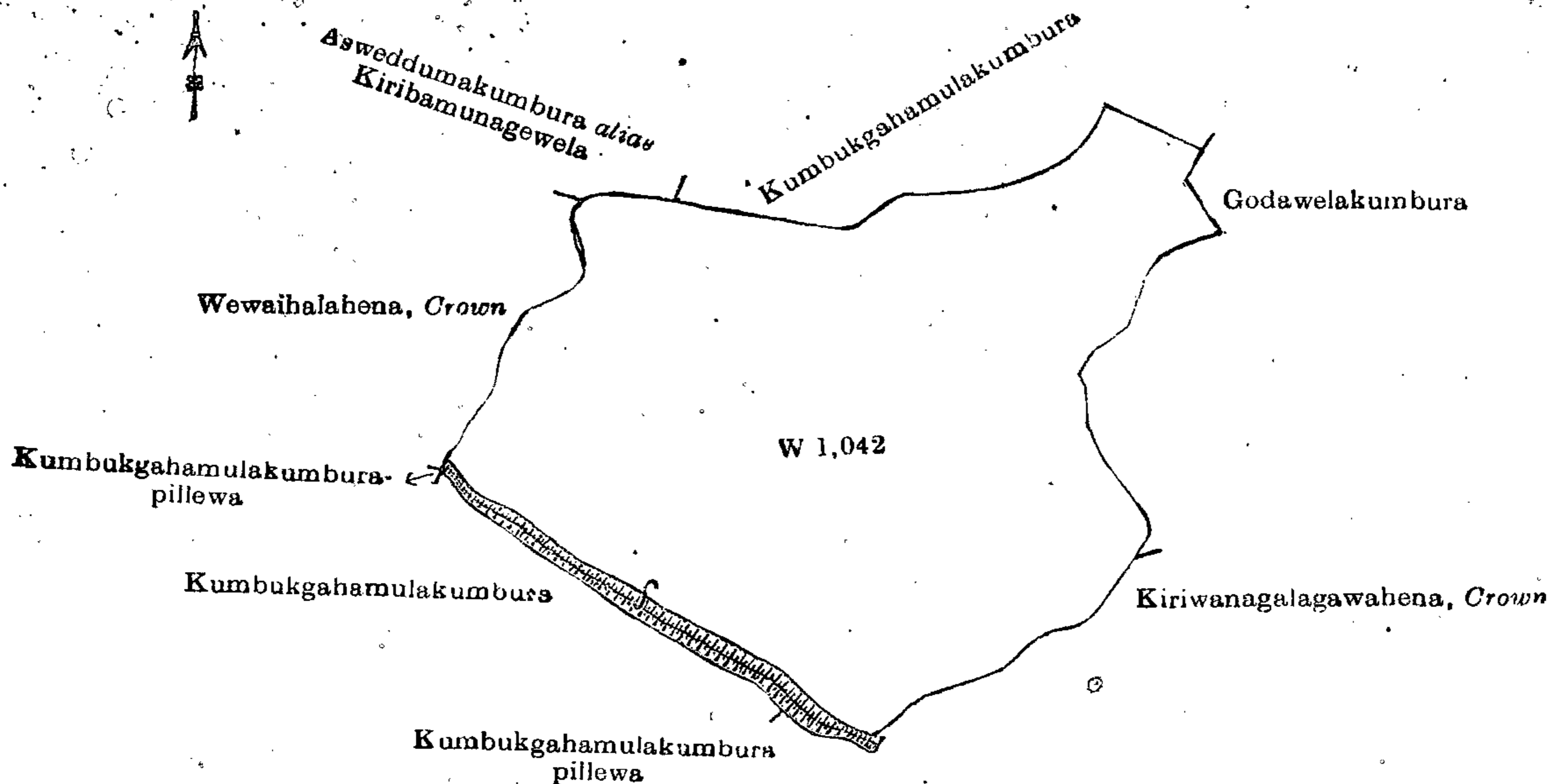
## XII.—Preliminary plan 2,030.

Situation : Malagomuwa village in Mahagalboda Egoda korale of Hiriyala hatpattu of Kurunegala District.

| Lot.   | Name of Land.                             | Extent, A. R. P. |
|--------|-------------------------------------------|------------------|
| W 1042 | Kiriwanawewa <i>alias</i> Alutwewa (tank) | 7 0 25           |

and bounded as follows : on the north by Asweddumakumbura *alias* Kiribamunagewela claimed by T. M. Kiri Banda, Korala, Kumbukgahamulakumbura claimed by ditto ; on the east by Godawelakumbura claimed by T. M. Menikhanay ; on the south by Kiriwanagalagawahena claimed by the Crown, Kumbukgahamulakumburapillewa sold by the Crown, Kumbukgahamulakumbura claimed by Proctor Goonawardana ; on the west by Kumbukgahamulakumburapillewa sold by the Crown, Wewaihalahena claimed by the Crown.





Surveyor-General's Office,  
Colombo, November 26, 1912.

Scale of 4 Chains to an Inch.

A. H. G. DAWSON,  
for Surveyor-General.

XIII.—Preliminary plan 2,030.

Situation : Malagomuwa village in Mahagalboda Egoda korale of Hiriyala hatpattu of Kurunegala District.

| Lot.   | Name of Land.          | Extent, A. R. P. |
|--------|------------------------|------------------|
| D 1043 | Dematalandewewa (tank) | 1 2 26           |
| G 1044 | Katukendawewa (tank)   | 6 2 35           |
|        |                        | 8 1 21           |

and bounded as follows : on the north by Dematalandehena claimed by the Crown, Dematalandekumbura claimed by H. M. Kirala, Arachchi, and others, Dematalandehena sold by the Crown, Kongahamulahena sold by the Crown ; on the east by the village limit of Walpaluwa ; on the south by the village limit of Katukenda ; on the west by Wekandagawahena sold by the Crown, Midellawalakumburapillewa claimed by the Crown, Midellawalahena claimed by the Crown.

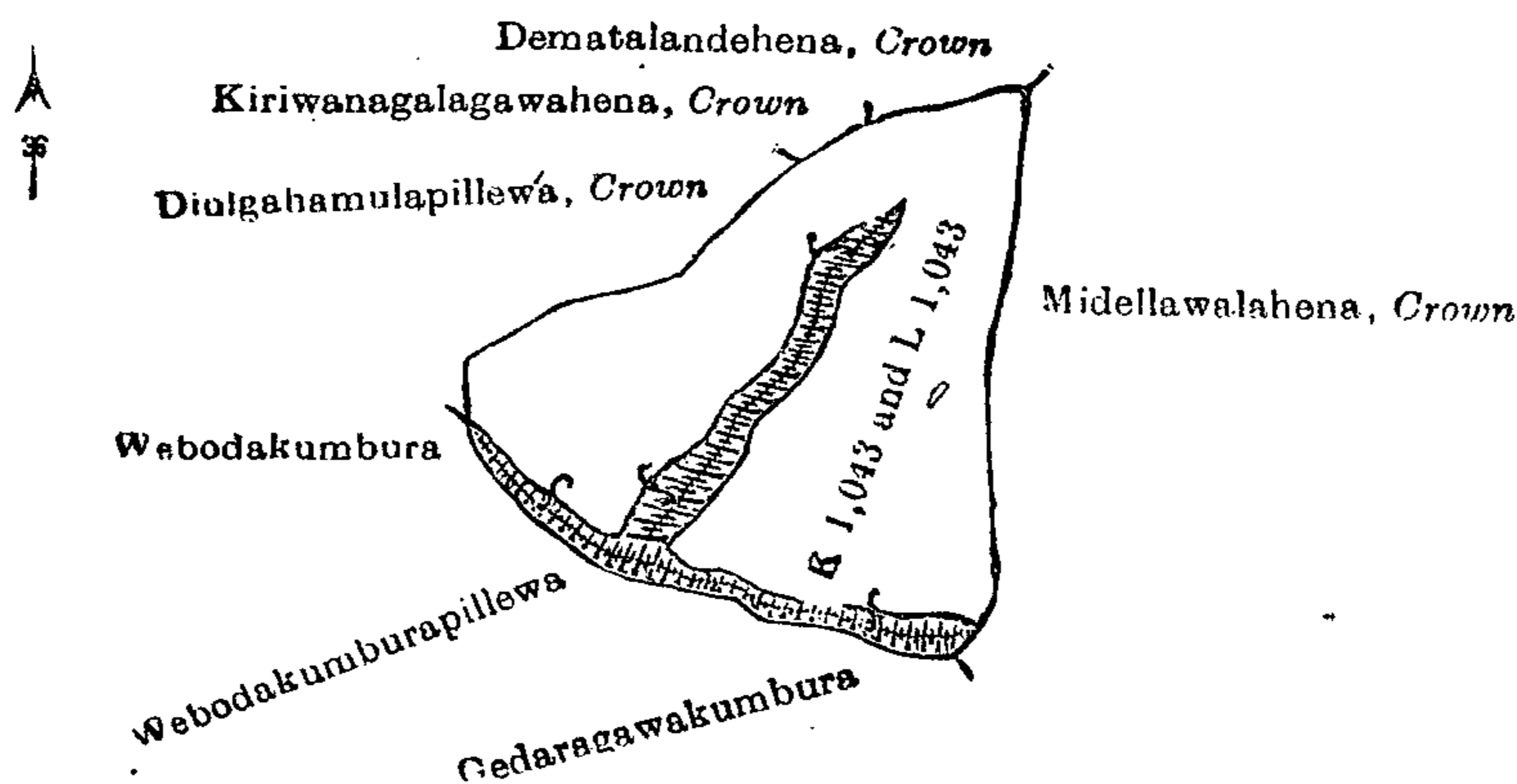
[For Diagram see page 280.]

XIV.—Preliminary plan 2,030.

Situation : Malagomuwa village in Mahagalboda Egoda korale of Hiriyala hatpattu of Kurunegala District.

| Lot.   | Name of Land.          | Extent, A. R. P. |
|--------|------------------------|------------------|
| K 1043 | Galagawawewa (tank)    | 1 0 14           |
| L 1043 | Kongahamulawewa (tank) | 1 1 3            |
|        |                        | 2 1 17           |

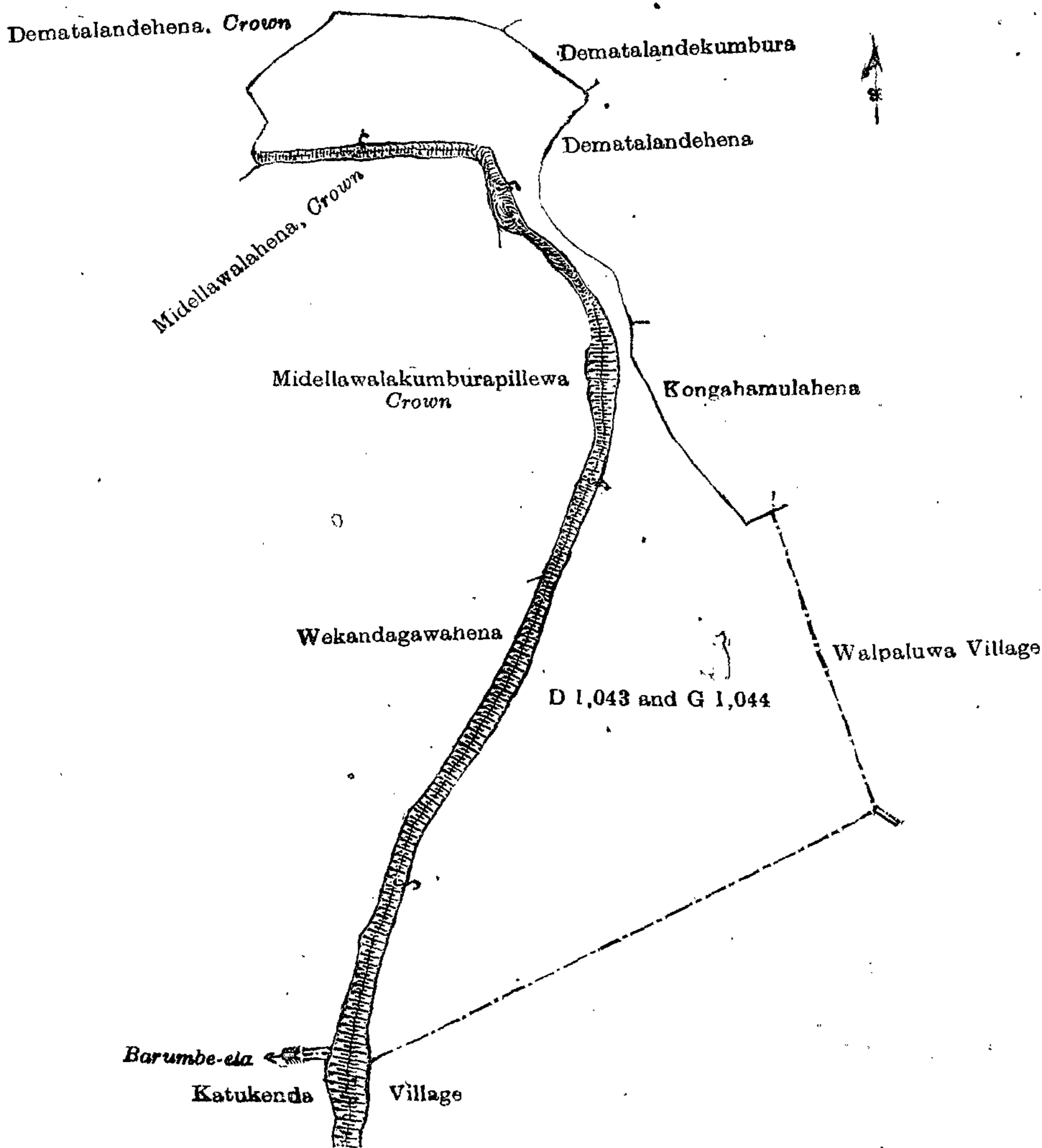
and bounded as follows : on the north by Diulgahamulapillewa claimed by the Crown, Kiriwanagalagawahena claimed by the Crown, Dematalandehena claimed by the Crown ; on the east by Midellawalahena claimed by the Crown ; on the south by Gedaragawakumbura claimed by T. M. Dingiri Banda, Korala, and others, Webodakumburapillewa claimed by ditto ; on the west by Webodakumbura claimed by Dingiri Nachchirelage Juwan Nachchere and others, Diulgahamulapillewa claimed by the Crown.



Surveyor-General's Office,  
Colombo, November 26, 1912.

Scale of 4 Chains to an Inch.

A. H. G. DAWSON,  
for Surveyor-General.



Surveyor-General's Office,  
Colombo, November 26, 1912.

Scale of 4 Chains to an Inch.

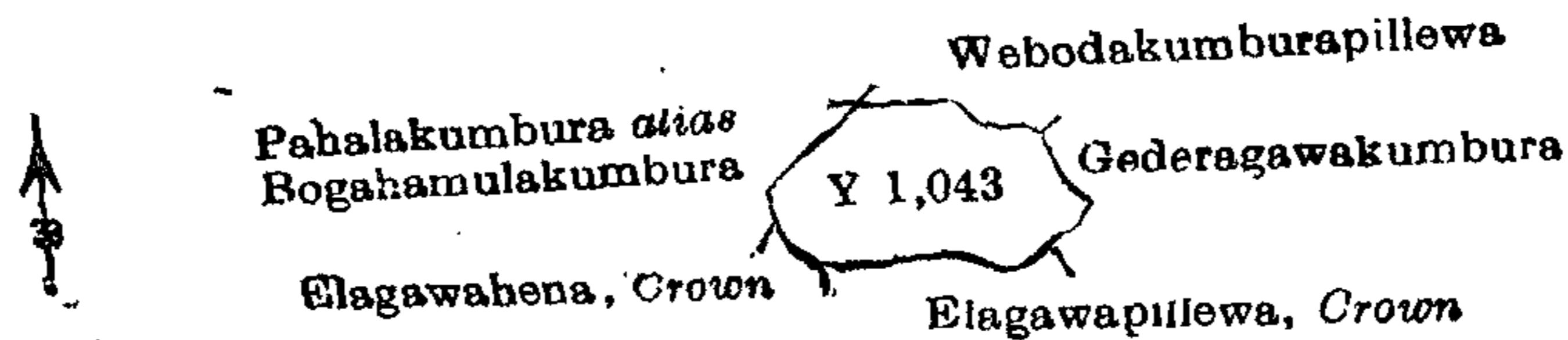
A. H. G. DAWSON,  
for Surveyor-General.

XV.—Preliminary plan 2,030.

Situation : Malagomuwa village in Mahagalboda Egoda korale of Hiriyala hatpattu of Kurunegala District.

| Lot.   | Name of Land.    | Extent, A. R. P. |
|--------|------------------|------------------|
| Y 1043 | Makulwala (pond) | 0 1 11           |

and bounded as follows : on the north by Webodakumburapillewa claimed by T. M. Dingiri Banda, Korala, and others ; on the east by Gederagawakumbura claimed by T. M. Dingiri Banda, Korala, and others; on the south by Elagawapillewa claimed by the Crown ; on the west by Elagawahena claimed by the Crown, Pahalakumbura *alias* Bogahamulakumbura claimed by T. M. Dingiri Banda, Korala.



Surveyor-General's Office,  
Colombo, November 26, 1912.

Scale of 4 Chains to an Inch.

A. H. G. DAWSON,  
for Surveyor-General.

Kurunegala S. O. 125, 1912—1913.

**Kurunegala Notice No. 4,749.**

**Notice under "The Waste Lands Ordinances of 1897, 1899, 1900, and 1903."**

TAKE notice that unless within three months from February 14, 1913, the persons, if any, who claim any interest in the lands hereinafter mentioned or in any one or more of such lands make claim in person or in writing to the said lands or any of them or to some interest therein to N. A. Hampton, Esq., Special Officer appointed under section 28 of "The Waste Lands Ordinances of 1897, 1899, 1900, and 1903," at his office at Fort, Colombo :

Such Special Officer, in pursuance of the powers vested in him by the said Ordinances, will declare by writing under his hand that the said lands or such of them, as to which no claim has been made, are the property of the Crown.

N. A. HAMPTON,  
Special Officer.

*Description of the Lands referred to.*

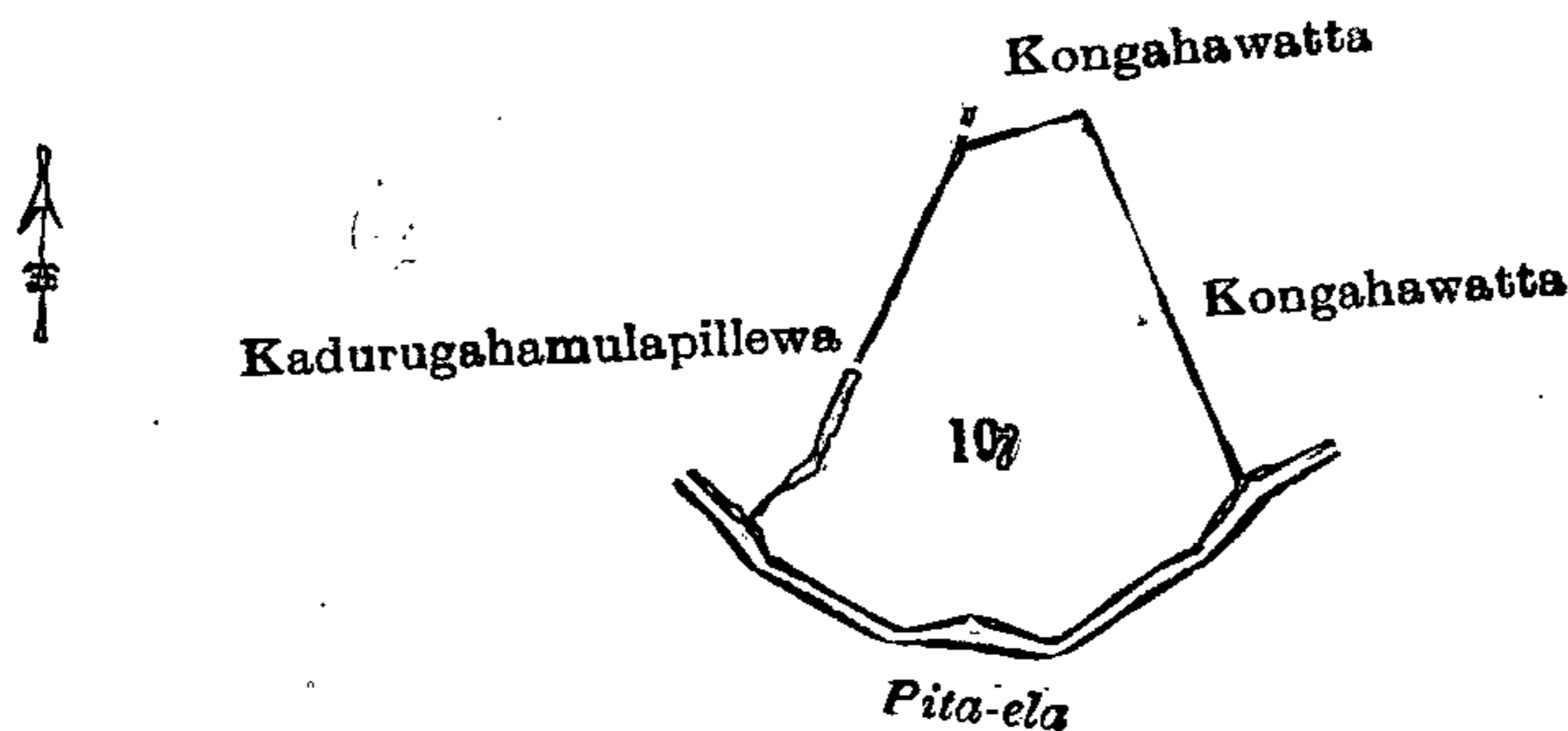
The following lots situated in the village of Kadirapola, in the Meda Pattu Korale West of the Katugampola hatpattu of the Kurunegala District, in the North-Western Province, as described in the annexed diagrams :—

I.—Preliminary plan 346. Sheet I/17/46.

Situation : Kadirapola village in Meda Pattu Korale West of Katugampola hatpattu of Kurunegala District.

| Lot. | Name of Land.      | Extent, A. R. P. |
|------|--------------------|------------------|
| 10j  | Kahatagahamulehena | 1 0 30           |

and bounded as follows : on the north and east by Kongahawatta sold by the Crown ; on the south by the Pita-ela ; on the west by Kadurugahamulapillewa claimed by Samarappuli Mudiyansele Appuhamy.



Surveyor-General's Office,  
Colombo, November 15, 1912.

Scale of 4 Chains to an Inch.

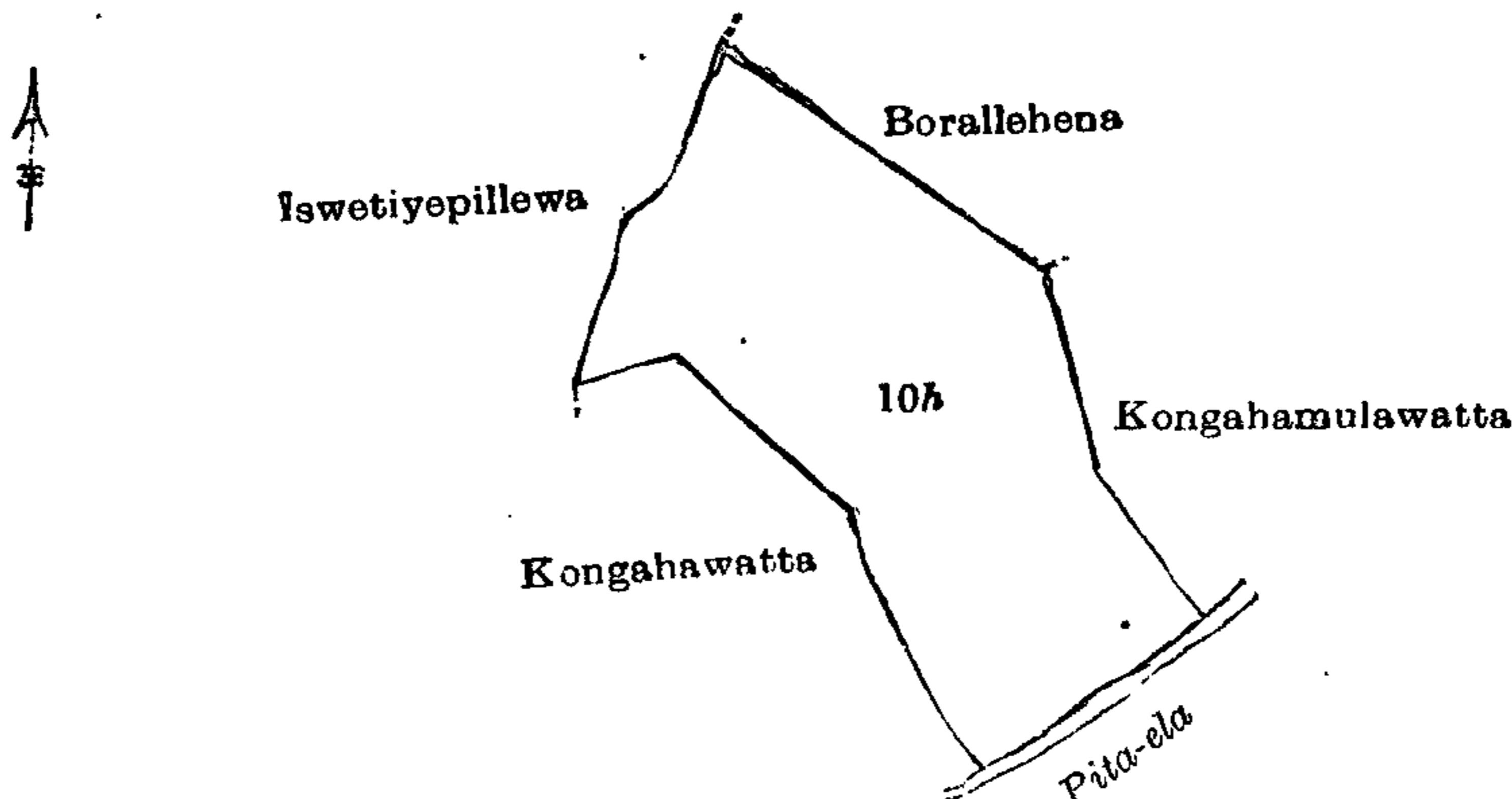
A. H. G. DAWSON,  
for Surveyor-General.

II.—Preliminary plan 346.

Situation : Kadirapola village in Meda Pattu Korale West of Katugampola hatpattu of Kurunegala District.

| Lot. | Name of Land.   | Extent, A. R. P. |
|------|-----------------|------------------|
| 10h  | Kongahamulahena | 2 0 10           |

and bounded as follows : on the north by Borallehena sold by the Crown ; on the east by Kongahamulawatta sold by the Crown ; on the south by the Pita-ela ; on the west by Kongahawatta sold by the Crown, Iswetiyeppillewa claimed by Samarappuli Mudiyansele Appuhamy and others.



Surveyor-General's Office,  
Colombo, November 15, 1912.

Scale of 4 Chains to an Inch.

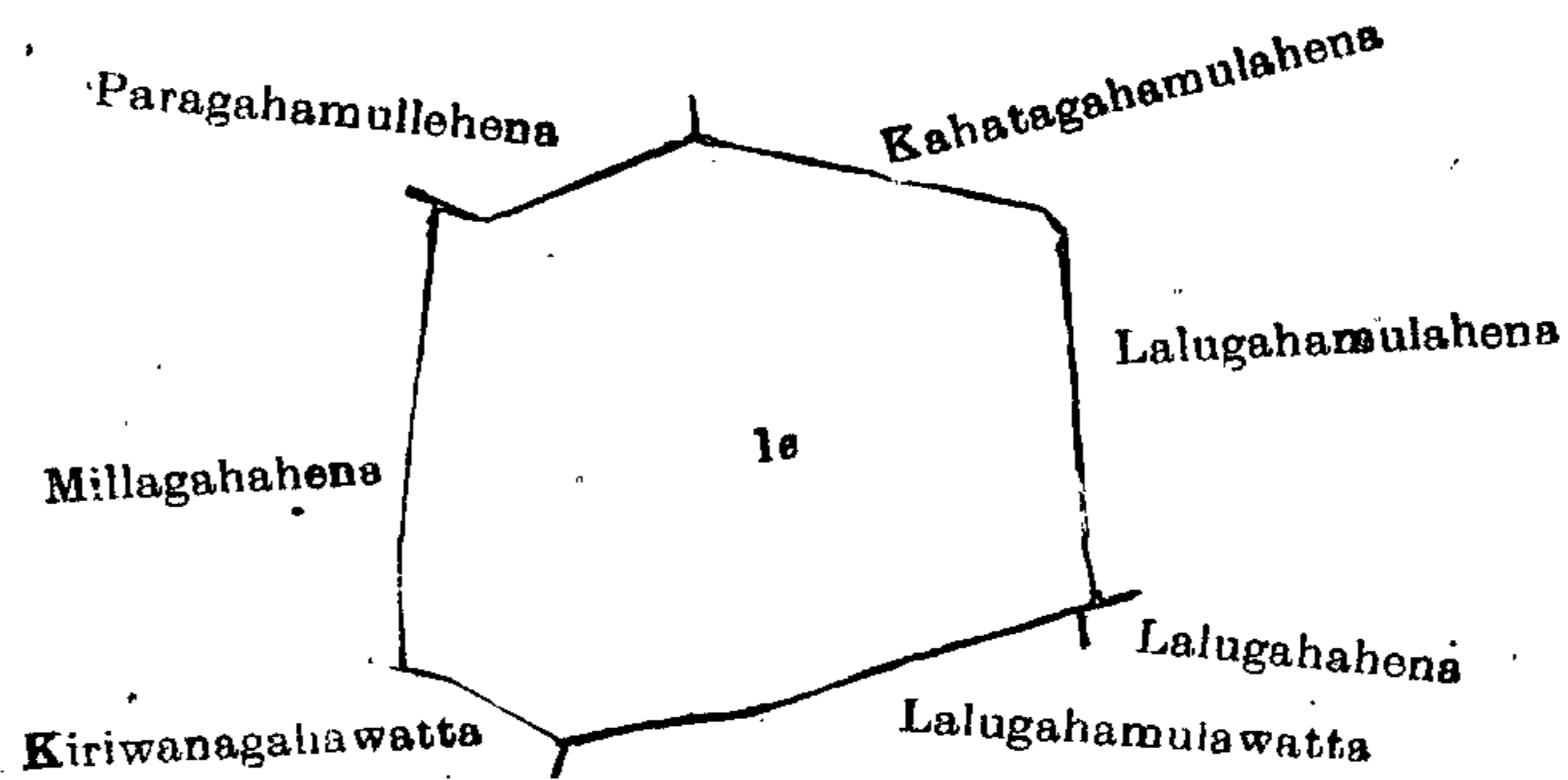
A. H. G. DAWSON,  
for Surveyor-General.

III.—Preliminary plan 346.

Situation : Kadirapola village in Meda Pattu Korale West of Katugampola hatpattu of Kurunegala District.

| Lot. | Name of Land.     | Extent, A. R. P. |
|------|-------------------|------------------|
| 1e   | Siniambagahawatta | 2 2 6            |

and bounded as follows : on the north by Paragahamullehena sold by the Crown, Kahatagahamulahena sold by the Crown ; on the east by Lolugahamulahena sold by the Crown, Lolugahahena sold by the Crown ; on the south by Lolugahamulawatta sold by the Crown, Kiriwanagahawatta sold by the Crown ; on the west by Millagahahena sold by the Crown.



Surveyor-General's Office,  
Colombo, November 15, 1912.

Scale of 4 Chains to an Inch.

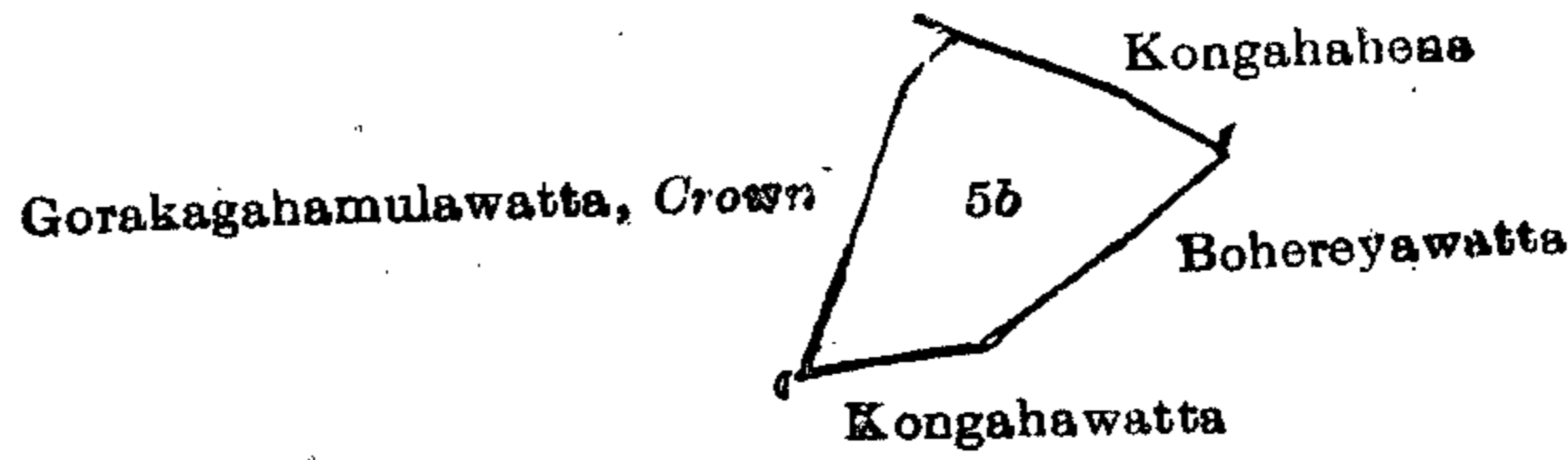
A. H. G. DAWSON,  
for Surveyor-General.

IV.—Preliminary plan 346.

Situation : Kadirapola village in Meda Pattu Korale West of Katugampola hatpattu of Kurunegaal District.

| Lot. | Name of Land.   | Extent, A. R. P. |
|------|-----------------|------------------|
| 5b   | Kosgahamulahena | 0 1 35           |

and bounded as follows : on the north by Kongahahena sold by the Crown ; on the east by Bohereyawatta claimed by Samarakon Mudiyanse-lage Mutu Menika and others ; on the south by Bohereyawatta claimed by Samarakon Mudiyanse-lage Mutu Menika and others, Kongahawatta belonging to Guruhamy and others ; on the west by Gorakagahamulawatta belonging to Crown.



Surveyor-General's Office,  
Colombo, November 15, 1912.

Scale of 4 Chains to an Inch.

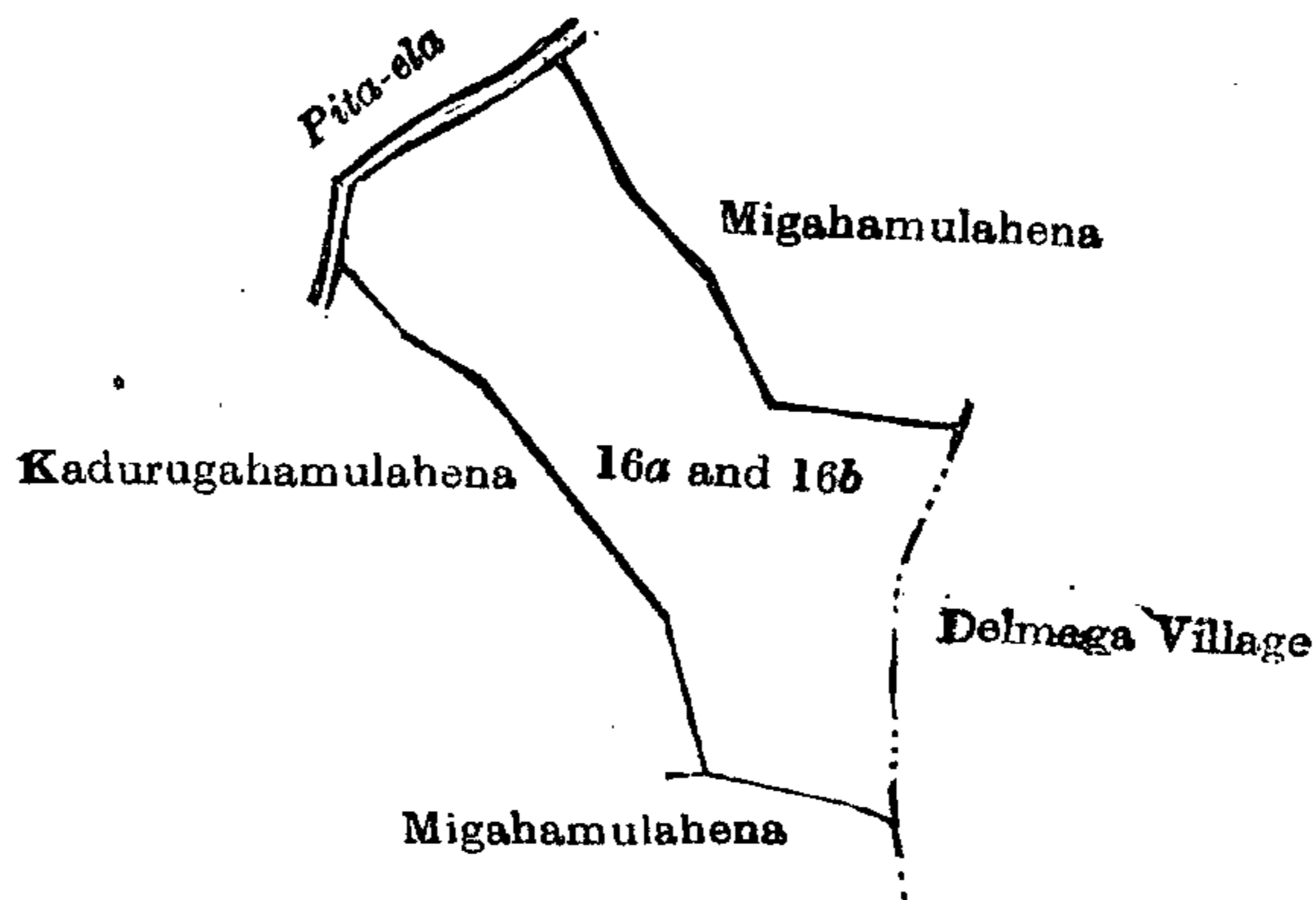
A. H. G. DAWSON,  
for Surveyor-General.

V.—Preliminary plan 346.

Situation : Kadirapola village in Meda Pattu Korale West of Katugampola hatpattu of Kurunegala District.

| Lot. | Name of Land.        | Extent, A. R. P. |
|------|----------------------|------------------|
| 16a  | Paragodayapitihena   | 0 2 22           |
| 16b  | Paragodayapitiywatta | 1 0 9            |
|      |                      | 1 2 31           |

and bounded as follows : on the north by Migahamulahena sold by the Crown ; on the east by the village limit of Delmaga ; on the south by Migahamulahena sold by the Crown; on the west by Kadurugahamulahena sold by the Crown, the Pita-ela.



Surveyor-General's Office,  
Colombo, November 15, 1912.

Scale of 4 Chains to an Inch.

A. H. G. DAWSON,  
for Surveyor-General.

Kurunegala S. O. 126, 1912—1913.

## Colombo Notice No. 4,750.

## Notice under "The Waste Lands Ordinances of 1897, 1899, 1900, and 1903."

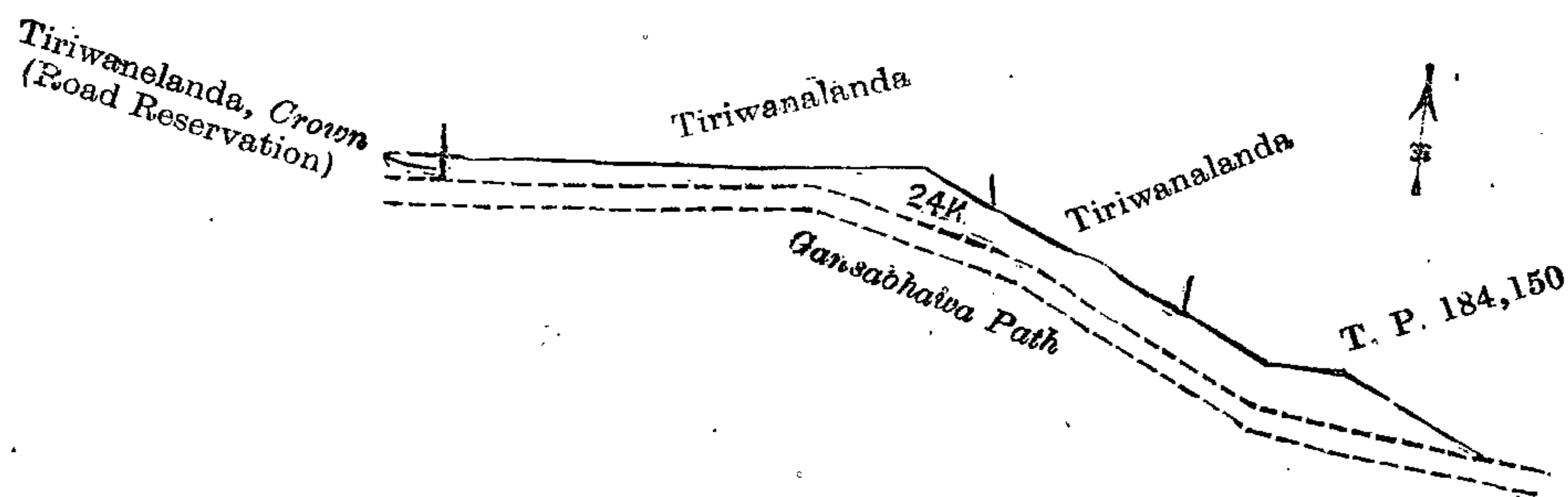
TAKE notice that unless within three months from February 14, 1913, the persons, if any, who claim any interest in the land hereinafter mentioned appear before the Assistant Government Agent of the Colombo and Negombo Districts of the Western Province, at his office in Colombo, and make claim in person or in writing to the said land or to some interest therein :

Such Assistant Government Agent, in pursuance of the powers in him vested by the said Ordinances, will declare by writing under his hand that the said land, to which no claim has been made, is the property of the Crown.

C. V. BRAYNE,  
Assistant Government Agent.

*Description of Land referred to.*

Lot 24k in block survey preliminary plan 67, known as Tiriwanalanda (reservation for Gansabhawa path), containing in extent 1 rood and 29 perches, situated in the village Pinnawala, in the Meda pattuwa of Hewagam korale of the Colombo District of the Western Province, as shown in the annexed diagram ; and bounded on the north by Tiriwanalanda claimed by Crown and Don Charles Dias Jayasuriya and another, Tiriwanalanda claimed by Crown and Patirage John Sinno and title plan 184,150 ; on the south by Gansabhawa path ; and on the west by Tiriwanalanda claimed by Crown (road reservation).



Surveyor-General's Office,  
Colombo, December 23, 1912.

Scale of 4 Chains to an Inch.

A. H. G. DAWSON,  
for Surveyor-General.

## FINAL ORDERS.

## Matara S. O. No. 1,610.

## Order under Section 4, Sub-section (1), of "The Waste Lands Ordinances of 1897, 1899, 1900, and 1903," declaring Land to be Crown Property.

In the matter of the land commonly called or known as Iskolewatta, situate in the village of Owitigamuwa, in the Gangaboda pattu of the Matara District, in the Southern Province, and of "The Waste Lands Ordinances of 1897, 1899, 1900, and 1903."

WHEREAS in pursuance of section 1 of the said Ordinances it was duly notified on February 2, 1912, that if no claim to the land commonly called or known as Iskolewatta, situate in the village of Owitigamuwa, in the Gangaboda pattu of the Matara District, in the Southern Province, containing in extent 2 roods and 4 perches, and shown as lot 153 in preliminary plan 572, and in the annexed diagram, was made to Maxwell MacLagan Wedderburn, Special Officer appointed under section 28 of the said Ordinances, within the period of three months from the date specified in such notice, such land would be declared the property of the Crown, and dealt with on account of the Crown (*vide* Notice No. 4,345) :

And whereas (1) Horémullage Allis Appu, (2) James William Abesundara, (3) Wisentige Punchi Appu, made claim thereto, and whereas the said claimants have withdrawn their claims to the said land, I, Maxwell MacLagan Wedderburn, Special Officer appointed under section 28 of the said Ordinances, under and by virtue of the powers vested in me in that behalf by section 4 of the said Ordinances, do hereby on January 3, 1913, order and declare under section 4, sub-section (1), of the said Ordinances, that the said land, as more fully described herein below, is the property of the Crown.

*Description of the Land referred to.*

The following lot situated in the village of Owitigamuwa, in the Gangaboda pattu of the Matara District, in the Southern Province, as described in the annexed diagram :—

Preliminary plan 572.

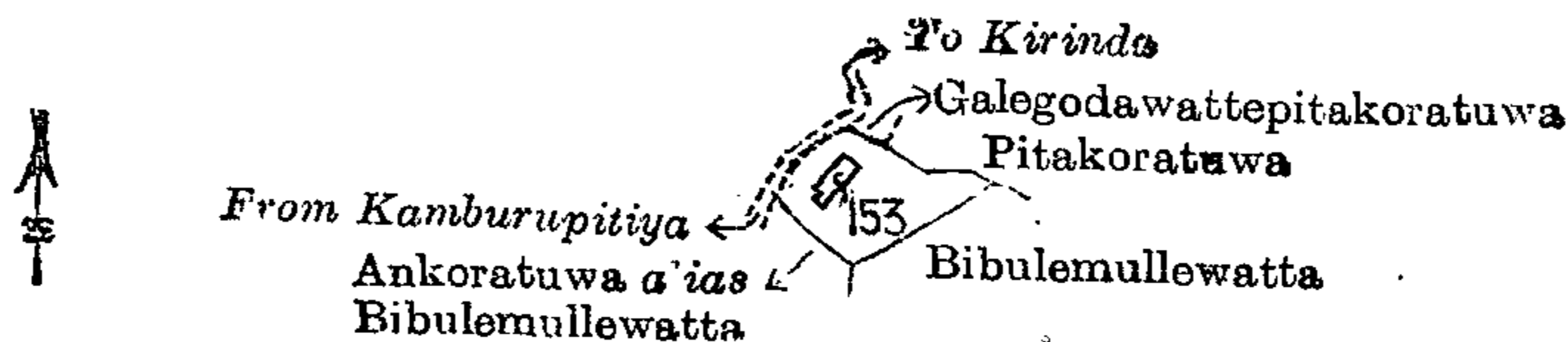
Situation : Owitigamuwa village in Gangaboda pattu of Matara District.

| Lot. | Name of Land. | Extent, A. R. P. |
|------|---------------|------------------|
| 153  | Iskolewatta   | 0 2 4            |

and bounded as follows : on the north by the road from Kamburupitiya to Kirinda ; on the east by Galegodawattepitakoratuwa claimed by Ilangan Sadiris and others, Pitakoratuwa claimed by ditto ; on the south by Bibulemullewatta claimed by Hettihande PUNCHIHAMY ; on the west by Ankoratuwa *alias* Bibulemullewatta claimed by Nonis de Silva Jayasinghe and another.

January 3, 1913.

M. M. WEDDERBURN,  
Special Officer.



Surveyor-General's Office,  
Colombo, November 30, 1911.

Scale of 8 Chains to an Inch.

A. H. G. DAWSON,  
for Surveyor-General.

**Matara S. O. No. 1,611.****Order under Section 4, Sub-section (1), of "The Waste Lands Ordinances of 1897, 1899, 1900, and 1903,"  
declaring Lands to be Crown Property.**

In the matter of the lands commonly called or known as Tennapitahena, Gulanehena, Galehena, situate in the village of Owitigamuwa, in the Gangaboda pattu of the Matara District, in the Southern Province, and of "The Waste Lands Ordinances of 1897, 1899, 1900, and 1903."

WHEREAS in pursuance of section 1 of the said Ordinances it was duly notified on February 2, 1912, that if no claim to the lands commonly called or known as Tennapitahena, Gulanehena, Galehena, situate in the village of Owitigamuwa, in the Gangaboda pattu of the Matara District, in the Southern Province, containing in extent 9 acres and 20 perches, and shown as lots 336, 338, 339, 340, 342, 343 in preliminary plan 572, and in the annexed diagram, was made to Maxwell MacLagan Wedderburn, Special Officer appointed under section 28 of the said Ordinances, within the period of three months from the date specified in such notice, such lands would be declared the property of the Crown, and dealt with on account of the Crown (*vide* Notice No. 4,345):

And whereas (1) Siriwetti Mohottige Puran Appu, (2) Ranatunge Liyanage Punchi Appu, (3) Ambalagiganagamage Kottanhami, (4) Paranaliyanage Mendias, (5) Kalugamage Dingihami, made claim thereto, and whereas the said claimants have withdrawn their claims to the said lands, I, Maxwell MacLagan Wedderburn, Special Officer appointed under section 28 of the said Ordinances, under and by virtue of the powers vested in me in that behalf by section 4 of the said Ordinances, do hereby on January 3, 1913, order and declare under section 4, sub-section (1), of the said Ordinances, that the said lands, as more fully described herein below, are the property of the Crown.

*Description of the Lands referred to.*

The following lots situated in the village of Owitigamuwa, in the Gangaboda pattu of the Matara District, in the Southern Province, as described in the annexed diagram:—

## Preliminary plan 572.

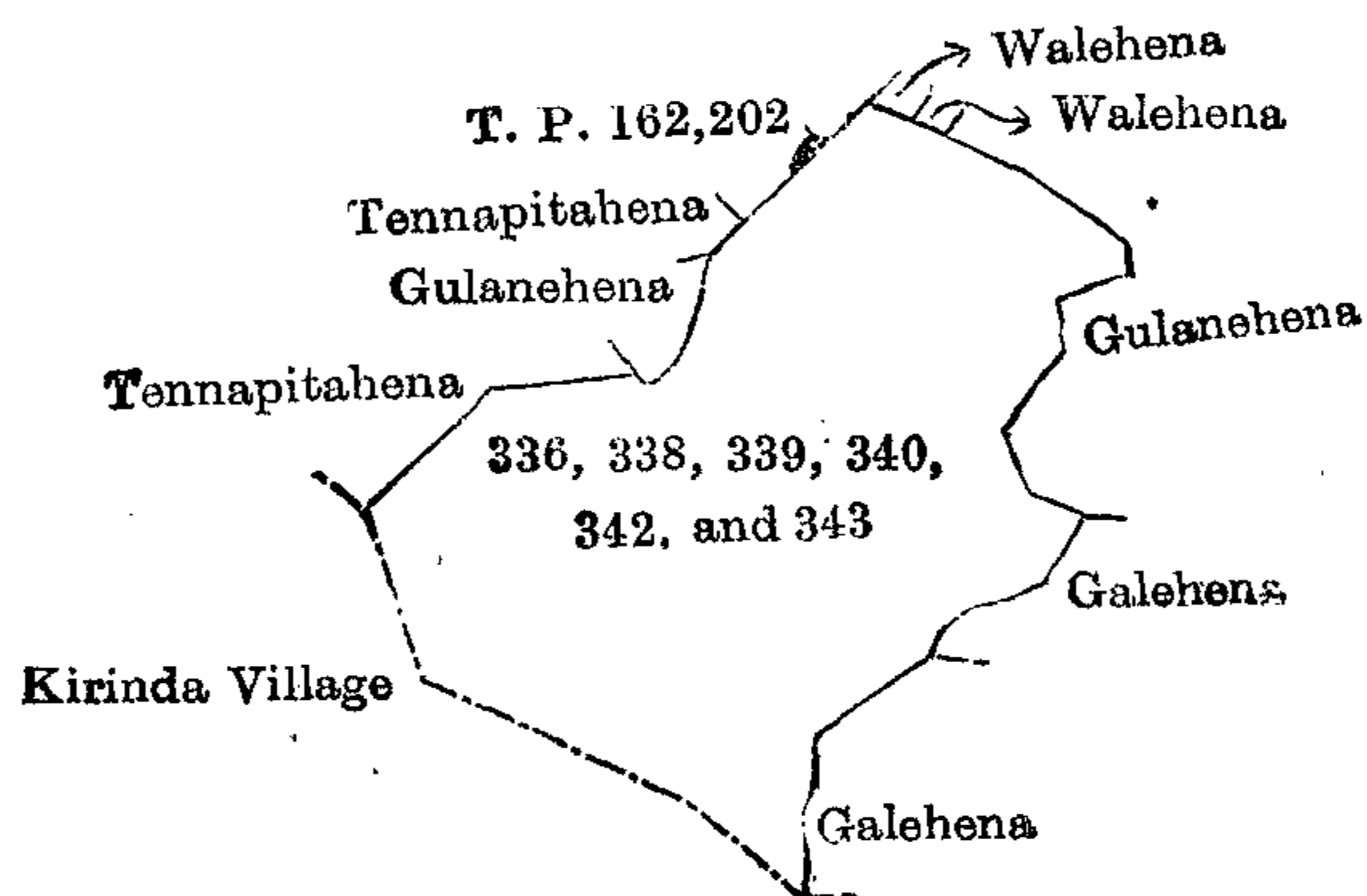
Situation: Owitigamuwa village in Gangaboda pattu of Matara District.

| Lot.   | Name of Land.    | Extent, A. R. P. | Lot.   | Name of Land. | Extent, A. R. P. |
|--------|------------------|------------------|--------|---------------|------------------|
| 336 .. | Tennapitahena .. | .. 0 0 33        | 342 .. | Galehena ..   | .. 4 0 29        |
| 338 .. | Gulanehena ..    | .. 0 1 36        | 343 .. | Gulanehena .. | .. 2 3 15        |
| 339 .. | Tennapitahena .. | .. 0 2 8         |        |               |                  |
| 340 .. | Do. ..           | .. 0 3 19        |        |               | 9 0 20           |

and bounded as follows: on the north by T. P. 160,202, Walehena claimed by Patiranage Odiris, Gulanehena claimed by Siriwetti Mohottige Puran Appu; on the east by Gulanehena claimed by Siriwetti Mohottige Puran Appu, Galehena claimed by ditto and another, Galehena claimed by Ambalageeganagamage Kottan and another; on the south by the village limit of Kirinda; on the west by the village limit of Kirinda, Tennapitahena claimed by Siriwetti Mohottige Puran Appu, Gulanehena claimed by ditto, Tennapitahena claimed by Purana Liyanage Mendiashamy.

January 3, 1913.

M. M. WEDDERBURN,  
Special Officer.



Surveyor-General's Office,  
Colombo, November 30, 1911.

Scale of 8 Chains to an Inch.

A. H. G. DAWSON,  
for Surveyor-General.

**Matara S. O. No. 1,612.****Order under Section 2 of "The Waste Lands Ordinances of 1897, 1899, 1900, and 1903,"  
declaring Lands to be Crown Property.**

In the matter of the lands commonly called or known as Getapandeniyepahalaokuruwawa *alias* Henedeniya *alias* Ganimeokuruwawa, &c., situate in the village of Owitigamuwa, in the Gangaboda pattu of the Matara District, in the Southern Province, and of "The Waste Lands Ordinances of 1897, 1899, 1900, and 1903."

THE notice required by section 1 of "The Waste Lands Ordinances of 1897, 1899, 1900, and 1903," having been duly published in manner prescribed by that section in respect of the above-named lands (*vide* Notice No. 4,345), and no claim having been made to the said lands or to any interest therein within the period of three months from the date specified in the said notice, I, Maxwell MacLagan Wedderburn, Special Officer appointed under section 28 of the said Ordinances, under and by virtue of the powers vested in me in that behalf by section 2 of the said Ordinances, do hereby on January 3, 1913, order and declare that the said lands, as more fully described herein below, situate in the village of Owitigamuwa, in the Gangaboda pattu of the Matara District, in the Southern Province, and shown as lots 114, 124, 157, 158, and 122 in preliminary plan 572, and in the annexed diagrams, and containing in extent 2 acres 2 roods and 37 perches, are the property of the Crown.

*Description of the Lands referred to.*

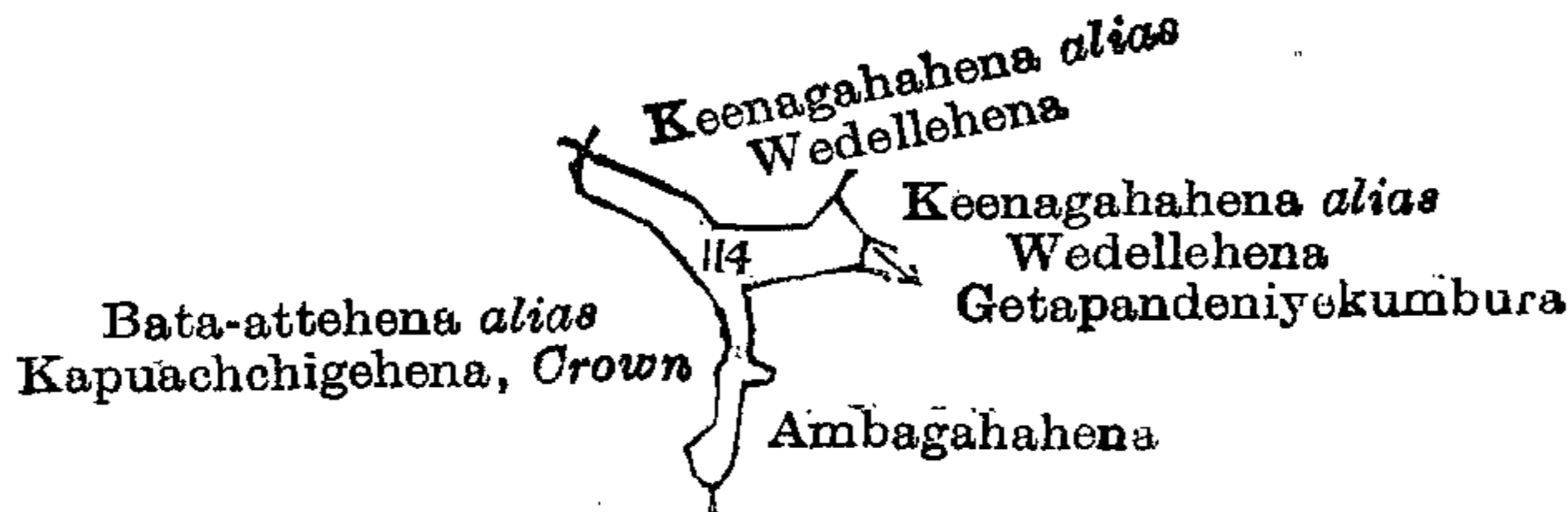
The following lots situated in the village of Owitigamuwa, in the Gangaboda pattu of the Matara District, in the Southern Province, as described in the annexed diagrams:—

I.—Preliminary plan 572.

Situation : Owitigamuwa village in Gangaboda pattu of Matara District.

| Lot. | Name of Land.                                                                      | Extent, A. R. P. |
|------|------------------------------------------------------------------------------------|------------------|
| 114  | Getapandeniye pahalaokuruwawa <i>alias</i> Henedeniya <i>alias</i> Ganimeokuruwawa | 0 2 12           |

and bounded as follows : on the north by Keenagahahena *alias* Wedellehena sold by the Crown ; on the east by Keenagahahena *alias* Wedellehena sold by the Crown, Getapandeniye kumbura claimed by Watta Arachchige Endoris and others, Ambagahahena sold to Dadallege Appu and another under the Waste Lands Ordinances ; on the south and west by Bata-attahena *alias* Kapuachchigehena claimed by the Crown.



Surveyor-General's Office,  
Colombo, December 19, 1912.

Scale of 8 Chains to an Inch.

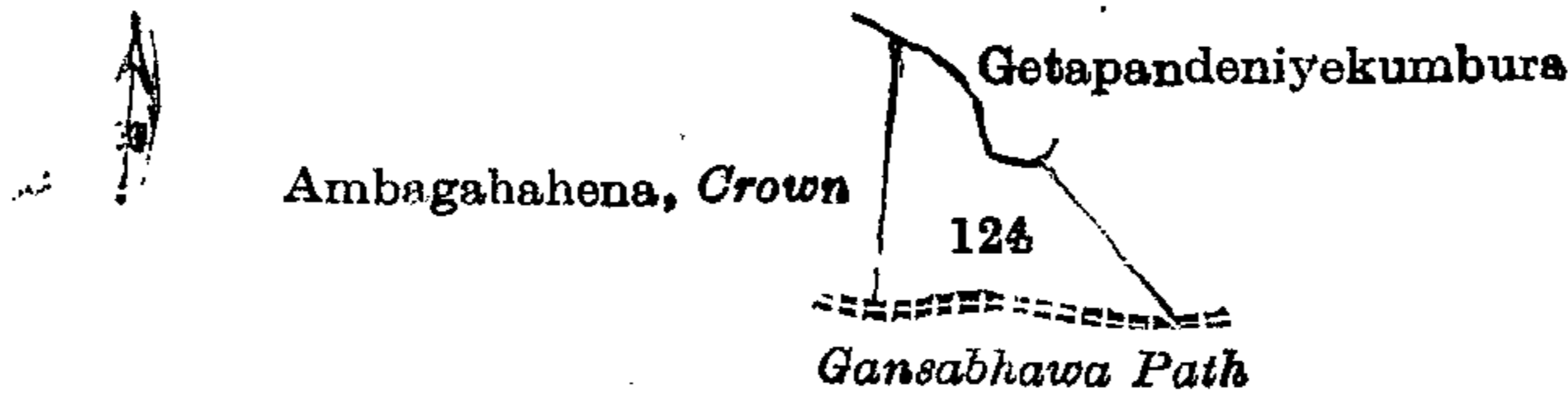
A. H. G. DAWSON,  
for Surveyor-General.

II.—Preliminary plan 572.

Situation : Owitigamuwa village in Gangaboda pattu of Matara District.

| Lot. | Name of Land.        | Extent, A. R. P. |
|------|----------------------|------------------|
| 124  | Getapandeniye atmaga | 1 0 37           |

and bounded as follows : on the north by Getapandeniye kumbura claimed by Munasinge Don Bastian and others ; on the east by Getapandeniye kumbura claimed by Munasinge Don Bastian and others, Kosruppehena sold by Crown ; on the south by a Gansabhawa path ; on the west by Ambagahahena to be declared the property of the Crown under the Waste Lands Ordinances.



Surveyor-General's Office,  
Colombo, December 19, 1912.

Scale of 8 Chains to an Inch.

A. H. G. DAWSON,  
for Surveyor-General.

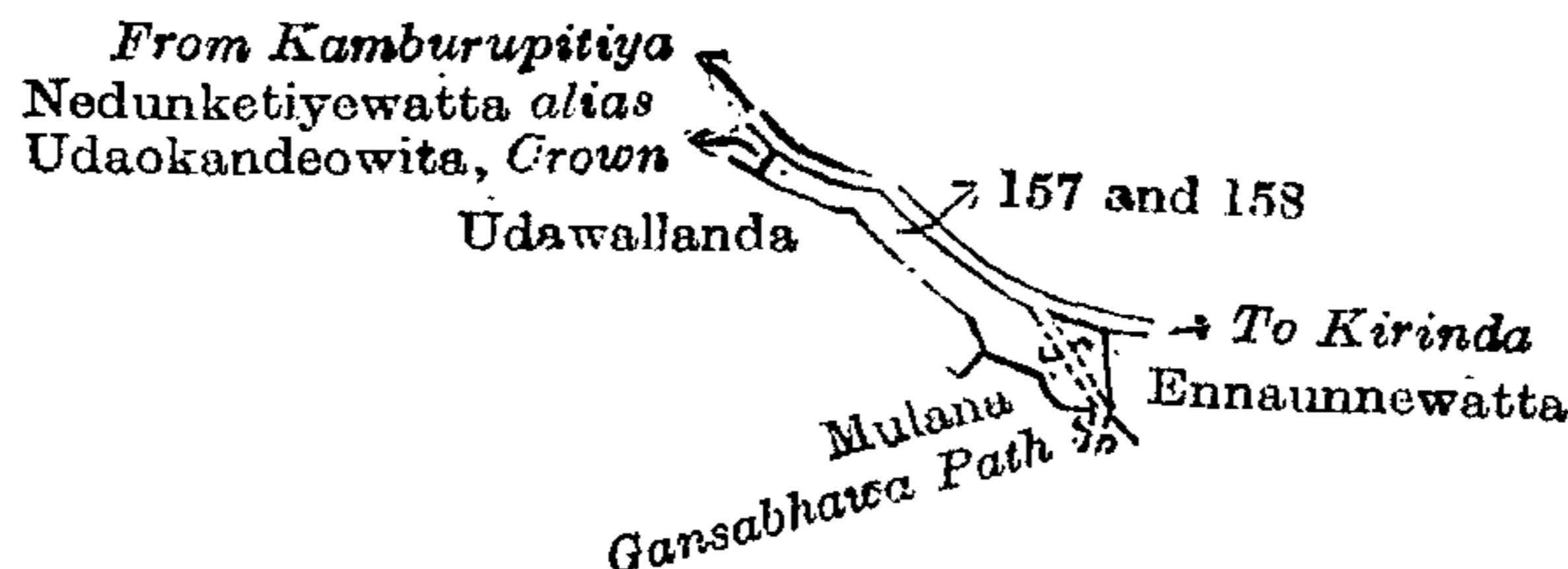
III.—Preliminary plan 572.

Situation : Owitigamuwa village in Gangaboda pattu of Matara District.

| Lot. | Name of Land.    | Extent, A. R. P. |
|------|------------------|------------------|
| 157  | Nedunketiye hena | 0 0 31           |
| 158  | Do.              | 0 0 37           |

0 1 28

and bounded as follows : on the north by the road from Kamburupitiya to Kirinda ; on the east by Ennaunnewatta sold by Crown ; on the south by Mulana claimed by James William Abeysundara and others, Udawallanda claimed by Horamullage Allis Appu and others ; on the west by Nedunketiye watta *alias* Udaokandeowita to be declared the property of the Crown under the Waste Lands Ordinances.



Surveyor-General's Office,  
Colombo, December 19, 1912.

Scale of 8 Chains to an Inch.

A. H. G. DAWSON,  
for Surveyor-General.

IV.—Preliminary plan 572.

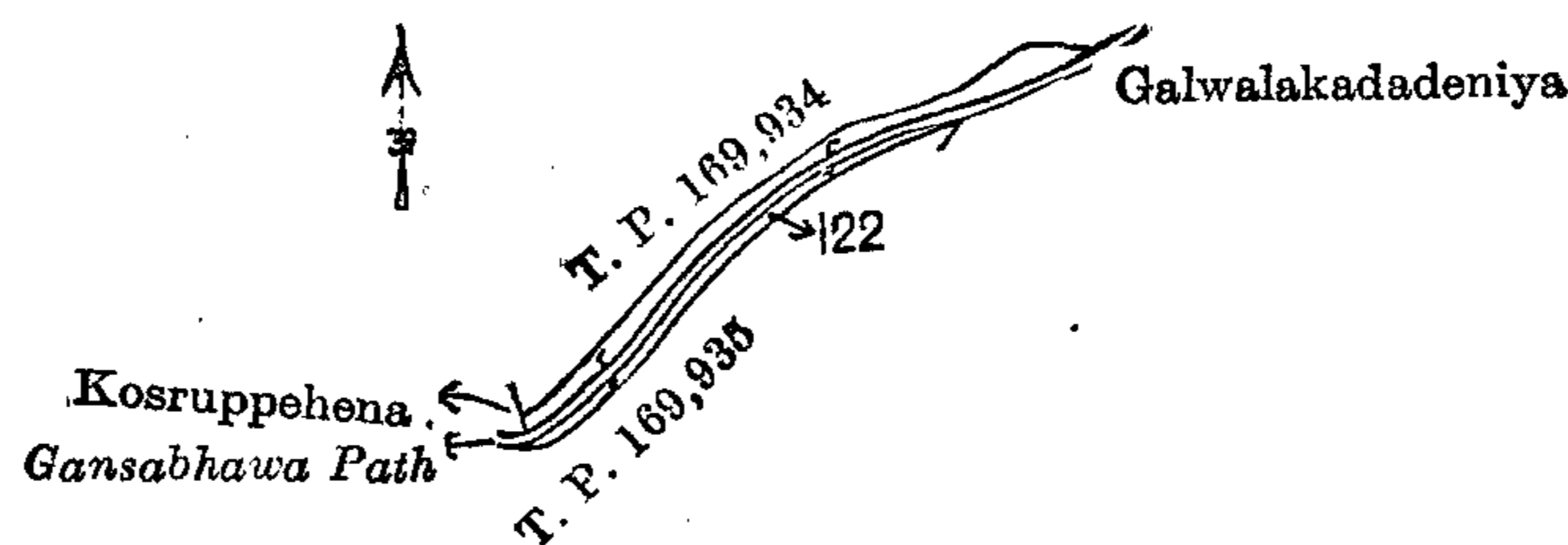
Situation : Owitigamuwa village in Gangaboda pattu of Matara District.

| Lot. | Name of Land. | Extent, A. R. P. |
|------|---------------|------------------|
| 122  | Kosruppehena  | 0 2 0            |

and bounded as follows : on the north by T. P. 169,934 ; on the east by Galawalakadadeniya claimed by Kongalaboralage Sami Appu, T. P. 169,935 ; on the south by T. P. 169,935, Kosruppehena sold by the Crown ; on the west by T. P. 169,934.

January 3, 1913.

M. M. WEDDERBURN,  
Special Officer.



Surveyor-General's Office,  
Colombo, November 30, 1911.

Scale of 8 Chains to an Inch.

A. H. G. DAWSON,  
for Surveyor-General.

#### Matara S. O. No. 1,613.

#### Order under Section 4, Sub-section (1), of "The Waste Lands Ordinances of 1897, 1899, 1900, and 1903," declaring Lands to be Crown Property.

In the matter of the lands commonly called or known as Nedunketiyeiwatta *alias* Udaokandeowita, Nedunketiya, situate in the village of Owitigamuwa, in the Gangaboda pattu of the Matara District, in the Southern Province, and of "The Waste Lands Ordinances of 1897, 1899, 1900, and 1903."

WHEREAS in pursuance of section 1 of the said Ordinances it was duly notified on February 2, 1912, that if no claim to the lands commonly called or known as Nedunketiyeiwatta *alias* Udaokandeowita, Nedunketiya, situate in the village of Owitigamuwa, in the Gangaboda pattu of the Matara District, in the Southern Province, containing in extent 2 roods and 21 perches, and shown as lots 159, 160, 161, 162 in preliminary plan 572, and in the annexed diagram, was made to Maxwell MacLagan Wedderburn, Special Officer appointed under section 28 of the said Ordinances, within the period of three months from the date specified in such notice, such lands would be declared the property of the Crown, and dealt with on account of the Crown (*vide* Notice No. 4,345):

And whereas Nonis de Silva Jayasinghe made claim thereto, and whereas the said claimant has withdrawn his claim to the said lands, I, Maxwell MacLagan Wedderburn, Special Officer appointed under section 28 of the said Ordinances, under and by virtue of the powers vested in me in that behalf by section 4 of the said Ordinances, do hereby on January 3, 1913, order and declare under section 4, sub-section (1), of the said Ordinances, that the said lands, as more fully described herein below, are the property of the Crown.

#### Description of the Lands referred to.

The following lots situated in the village of Owitigamuwa, in the Gangaboda pattu of the Matara District, in the Southern Province, as described in the annexed diagram:—

#### Preliminary plan 572.

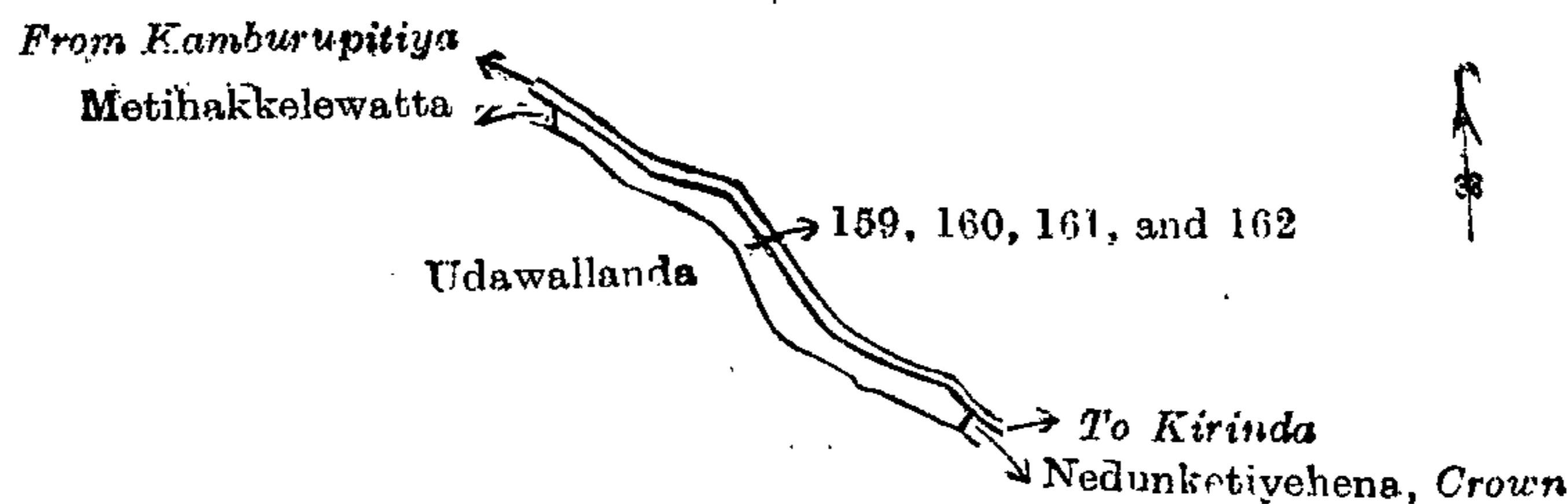
Situation: Owitigamuwa village in Gangaboda pattu of Matara District.

| Lot.   | Name of Land.                                       | Extent, A. R. P. |
|--------|-----------------------------------------------------|------------------|
| 159 .. | Nedunketiyeiwatta <i>alias</i> Udaokandeowita .. .. | 0 0 22           |
| 160 .. | Do. .. ..                                           | 0 0 30           |
| 161 .. | Nedunketiya .. ..                                   | 0 0 21           |
| 162 .. | Do. .. ..                                           | 0 0 28           |
|        |                                                     | 0 2 21           |

and bounded as follows: on the north by the road from Kamburupitiya to Kirinda; on the east by Nedunketiyeiwatta to be declared the property of the Crown under the Waste Lands Ordinances; on the south by Udawallanda claimed by Horamullege Allis Appu and others; on the west by Metihakkelewatta claimed by Patrick de Silva Obeyaweera Jayasinha.

January 3, 1913.

M. M. WEDDERBURN,  
Special Officer.



Surveyor-General's Office,  
Colombo, December 19, 1912.

Scale of 8 Chains to an Inch.

A. H. G. DAWSON,  
for Surveyor-General.

#### Hambantota S. O. No. 890.

#### Order under Section 4, Sub-section (1), of "The Waste Lands Ordinances of 1897, 1899, 1900, and 1903," declaring Lands to be Crown Property.

In the matter of the lands commonly called or known as Sudugalapalagawabedda, Ramba Vihare, Palugahahena (road reservation), &c., situate in the village of Udarota, in the East Giruwa pattu of the Hambantota District, in the Southern Province, and of "The Waste Lands Ordinances of 1897, 1899, 1900, and 1903."

WHEREAS in pursuance of section 1 of the said Ordinances it was duly notified on June 19, 1908, that if no claim to the lands commonly called or known as Sudugalapalagawabedda, Ramba Vihare, Palugahahena (road reservation), &c., situate in the village of Udarota, in the East Giruwa pattu of the Hambantota District, in the Southern Province, containing in extent 232 acres 1 rood and 38 perches, and shown as lots 1, 3b, 3c, 3, and 4 in preliminary plan 448, and in the annexed diagrams, was made to Walter Ernest Wait, Special Officer appointed under section 28 of the said Ordinances, within the period of three months from the date specified in such notice, such lands would be declared the property of the Crown, and dealt with on account of the Crown (*vide* Notice No. 3,069):



And whereas (1) Sri Dharmakirti Sidhartabhidana, incumbent of Mulkirigala Vihare, (2) Don Carolis Abedira Goonewardena (as trustee of the Mulkirigala Vihare), on behalf of Mulkirigala Vihare made claim thereto, and whereas the said claimants (1) Sri Dharmakirti Sidhartabhidana (incumbent of Mulkirigala Vihare, (2) Don Carolis Abedira Goonewardena (as trustee of the Mulkirigala Vihare) on behalf of Mulkirigala Vihare, came to an agreement with the said Special Officer dated November 22, 1909, whereby it was agreed that in consideration of the Settlement Officer settling as private property otherwise than under the Waste Lands Ordinances, (a) lot 2 in extent 2 roods and 37 perches in block survey preliminary plan 448, survey plan (not appearing in Waste Lands Ordinance, Notice No. 3,069), in his settlements of Udarota village block survey preliminary plan 448, survey plan, and (b) in consideration of the Mulkirigala Vihare being declared the owner of 200 acres more or less of lot 3 in block survey preliminary plan 448, survey plan appearing in Waste Lands Ordinance, Notice No. 3,069, and now shown as lot 3a, Palugahahena of 200 acres, they withdrew their claim to the remainder of the lands appearing in Waste Lands Ordinance Notice No. 3,069, I, Walter Ernest Wait, Special Officer appointed under section 28 of the said Ordinances, under and by virtue of the powers vested in me in that behalf by section 4 of the said Ordinances, do hereby on January 6, 1913, order and declare under section 4, sub-section (1), of the said Ordinances, that the said lands, as more fully described herein below, are the property of the Crown.

*Description of the Lands referred to.*

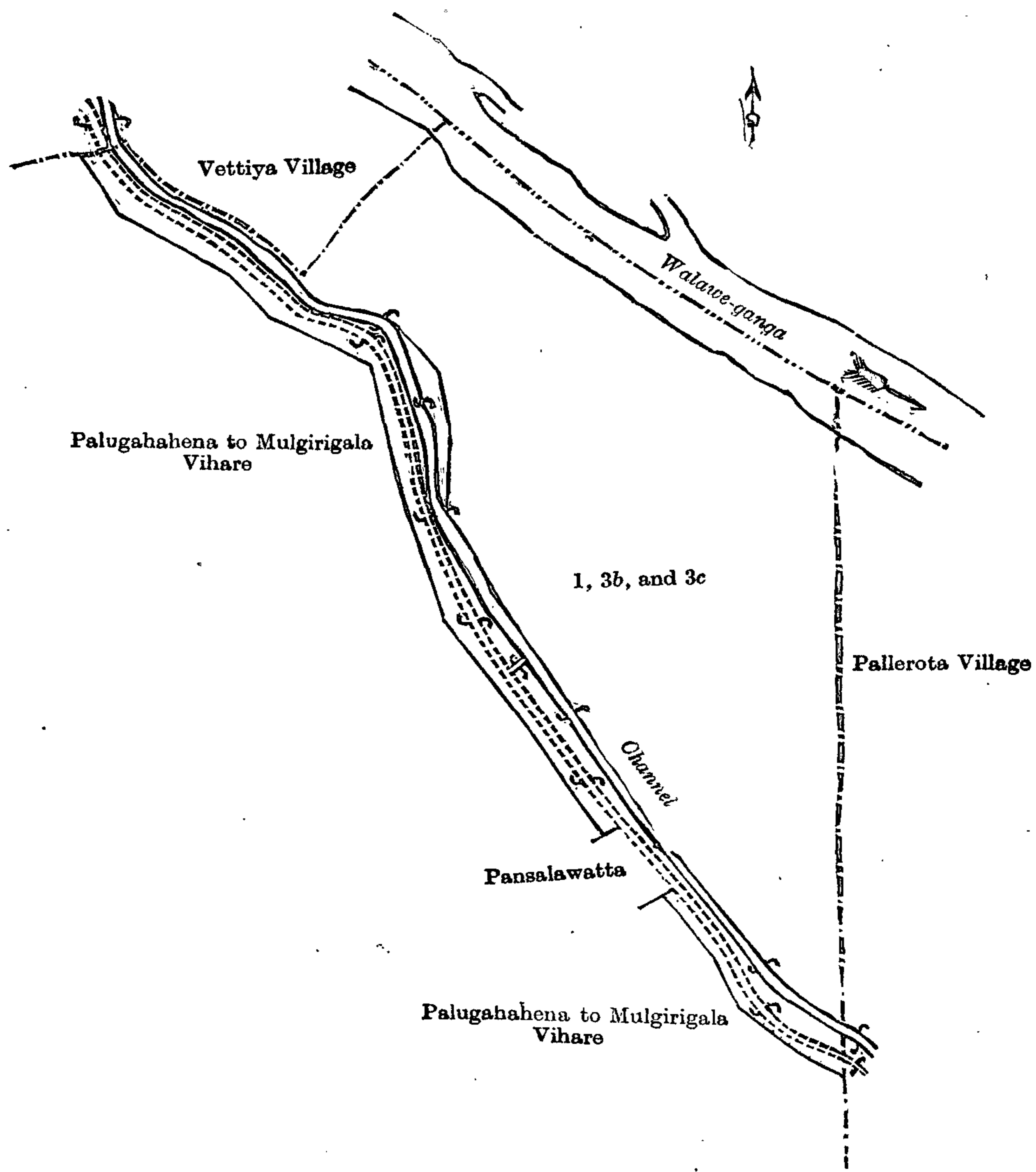
The following lots situated in the village of Udarota, in the East Giruwa pattu of the Hambantota District, in the Southern Province, as described in the annexed diagrams :—

Preliminary plan 448.

Situation : Udarota village in East Giruwa pattu of Hambantota District.

| Lot. | Name of Land.                       | Extent, A. R. P. |
|------|-------------------------------------|------------------|
| 1    | Sudugalapalagawabedda, Ramba Vihare | 34 2 20          |
| 3b   | Palugahahena (road reservation)     | 3 2 2            |
| 3c   | Do. ( do. )                         | 1 0 5            |
|      |                                     | 39 0 27          |

and bounded as follows : on the north by the village limit of Vettiya, the Walawe-ganga; on the east by the village limit of Pallerota; on the south by Palugahahena to be declared the property of Mulkirigala Vihare under the Waste Lands Ordinances; on the west by Pansalawatta claimed by Mulkirigala Vihare, Palugahahena to be declared the property of Mulkirigala Vihare under the Waste Lands Ordinances.



Surveyor-General's Office,  
Colombo, June 4, 1912.

Scale of 8 Chains to an Inch.

A. H. G. DAWSON,  
for Surveyor-General.

D 4

II.—Preliminary plan 448.

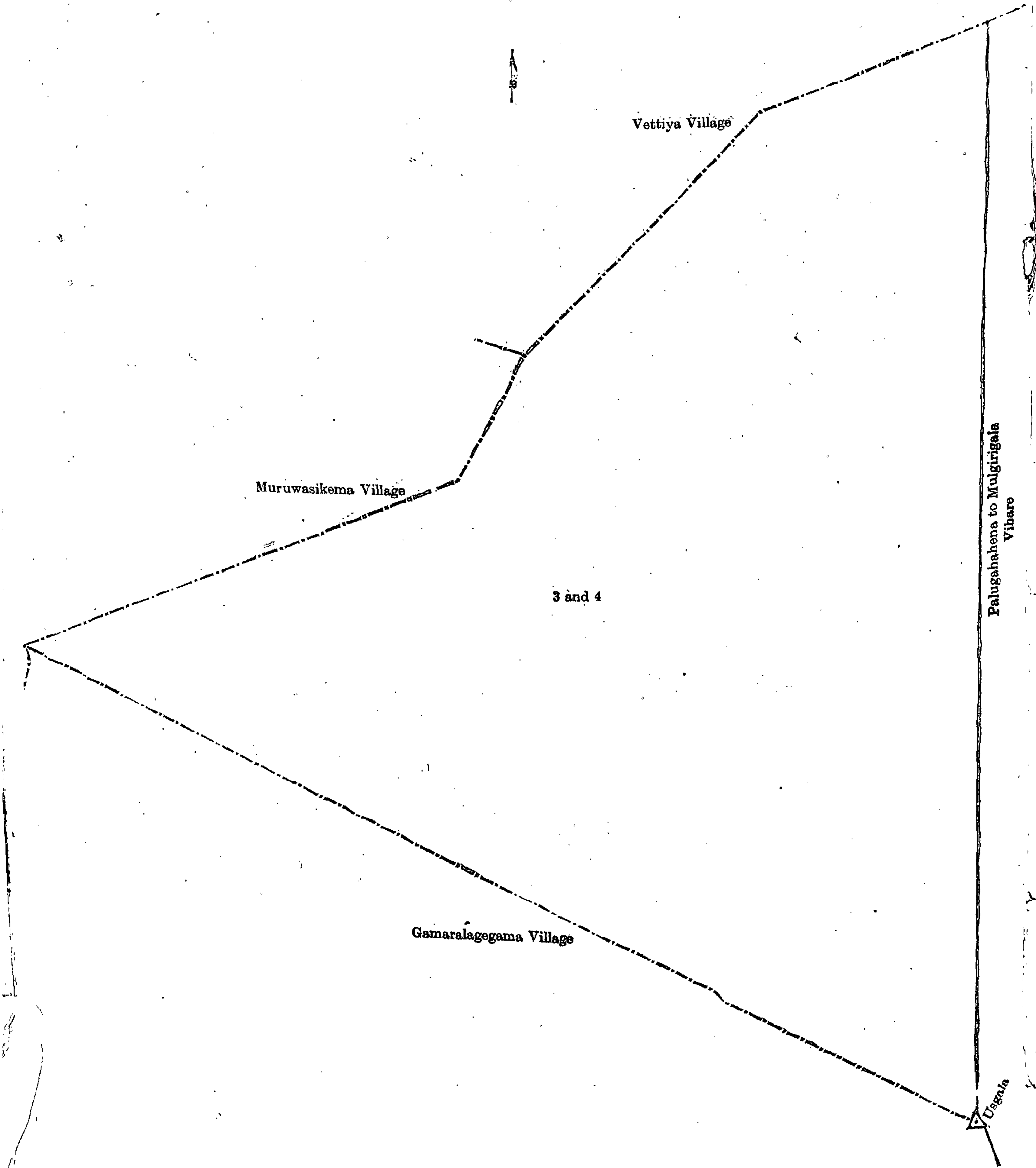
Situation : Udarota village in East Giruwa pattu of Hambantota District.

| Lot. | Name of Land.                   | Extent, A. R. P. |
|------|---------------------------------|------------------|
| 3    | Udarotabedda, Palugahahena, &c. | 193 1 2          |
| 4    | Paluwala                        | 0 0 9            |
|      |                                 | 193 1 11         |

and bounded as follows : on the north by the village limit of Vettiya ; on the east by Palugahahena to be declared the property of Mulkirigala Vihare under the Waste Lands Ordinances ; on the south by an Usgala, the village limit of Gamaralagegama ; on the west by the village limit of Muruwasikema.

January 6, 1913.

W. E. WAIT,  
Special Officer.



**Hambantota S. O. No. 891.****Order under Section 4, Sub-section (1), of "The Waste Lands Ordinances of 1897, 1899, 1900, and 1903,"  
declaring Land to be Crown Property.**

In the matter of the lands commonly called or known as Mathwinnawewaowita, situate in the village of Welipatanwila, in the East Giruwa pattu of the Hambantota District, in the Southern Province, and of "The Waste Lands Ordinances of 1897, 1899, 1900, and 1903."

WHEREAS in pursuance of section 1 of the said Ordinances it was duly notified on November 17, 1911, that if no claim to the land commonly called or known as Mathwinnawewaowita, situate in the village of Welipatanwila, in the East Giruwa pattu of the Hambantota District, in the Southern Province, containing in extent 21 perches, and shown as lot 5 in preliminary plan 468, and in the annexed diagram, was made to John George Fraser, Special Officer appointed under section 28 of the said Ordinances, within the period of three months from the date specified in such notice, such land would be declared the property of the Crown, and dealt with on account of the Crown (*vide* Notice No. 4,287):

And whereas Don Arnolis Perera Wijetunga made claim thereto, and whereas by an agreement dated July 25, 1912, the said claimant Don Arnolis Perera Wijetunga, in consideration of the Settlement Officer abandoning from the notice and settling as private in his settlement of Welipatanawila village lots 8b and 24 in block survey preliminary plan 468, withdrew his claim to the above-mentioned lot 5, I, Walter Ernest Wait, Special Officer appointed under section 28 of the said Ordinances, under and by virtue of the powers vested in me in that behalf by section 4 of the said Ordinances, do hereby on January 7, 1913, order and declare under section 4, sub-section (1), of the said Ordinances, that the said land, as more fully described herein below, is the property of the Crown.

*Description of the Land referred to.*

The following lot situated in the village of Welipatanwila, in the East Giruwa pattu of the Hambantota District, in the Southern Province, as described in the annexed diagram:—

Preliminary plan 468.

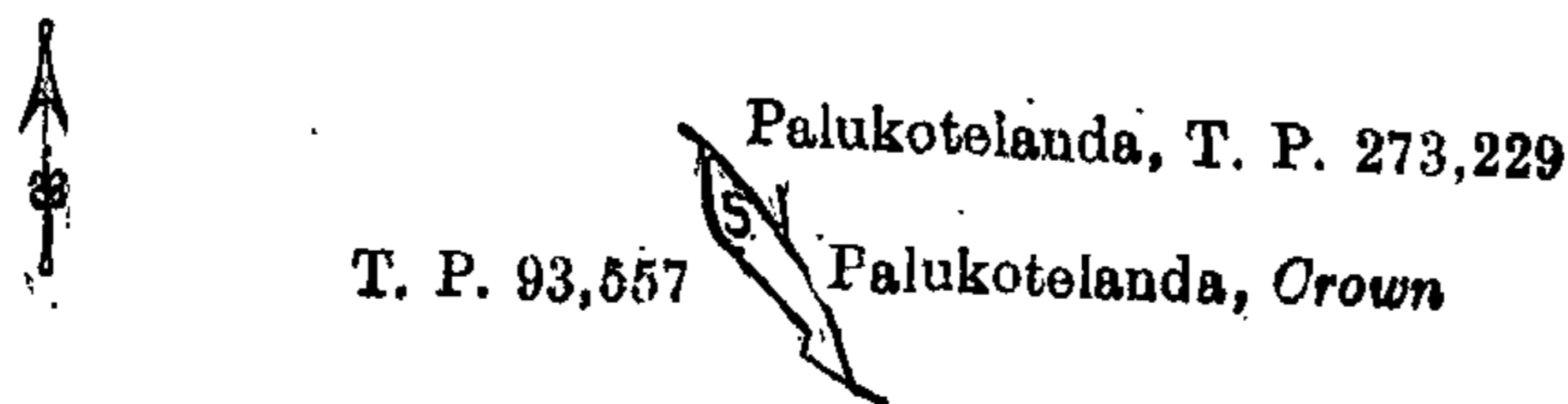
Situation: Welipatanwila village in East Giruwa pattu of Hambantota District.

| Lot. | Name of Land.      | Extent, A. R. P. |
|------|--------------------|------------------|
| 5    | Mathwinnawewaowita | 0 0 21           |

and bounded as follows: on the north by Palukotelanda (sold by the Crown T. P. 273,229); on the east by Palukotelanda to be declared the property of the Crown under the Waste Lands Ordinances; on the south and west by T. P. 93,557.

W. E. WAIT,  
Special Officer.

January 7, 1913.



Surveyor-General's Office,  
Colombo, December 5, 1912.

Scale of 8 Chains to an Inch.

A. H. G. DAWSON,  
for Surveyor-General.

**Hambantota S. O. No. 892.****Order under Section 4, Sub-section (1), of "The Waste Lands Ordinances of 1897, 1899, 1900, and 1903,"  
declaring Land to be Crown Property.**

In the matter of the land commonly called or known as Unnansedengodella, situate in the village of Welipatanwila, in the East Giruwa pattu of the Hambantota District, in the Southern Province, and of "The Waste Lands Ordinances of 1897, 1899, 1900, and 1903."

WHEREAS in pursuance of section 1 of the said Ordinances it was duly notified on November 17, 1911, that if no claim to the land commonly called or known as Unnansedengodella, situate in the village of Welipatanwila, in the East Giruwa pattu of the Hambantota District, in the Southern Province, containing in extent 1 acre and 28 perches, and shown as lot 13 in preliminary plan 468, and in the annexed diagram, was made to John George Fraser, Special Officer appointed under section 28 of the said Ordinances, within the period of three months from the date specified in such notice, such land would be declared the property of the Crown, and dealt with on account of the Crown (*vide* Notice No. 4,287):

And whereas (1) Migel Perera Mahavidanage Daniel Perera, (2) Don Davith Senarat made claim thereto, and whereas by an agreement dated June 22, 1912, the said claimants Migel Perera Mahavidanage Daniel Perera and Don Davith Senarat, in consideration of the Settlement Officer abandoning from the notice and settling as private in his settlement of Welipatanwila village lots 12, 14, 15, 16, 17 of block survey preliminary plan 468, withdrew their claims to the above-mentioned lot 13, I, Walter Ernest Wait, Special Officer appointed under section 28 of the said Ordinances, under and by virtue of the powers vested in me in that behalf by section 4 of the said Ordinances, do hereby on January 7, 1913, order and declare under section 4, sub-section (1), of the said Ordinances, that the said land, as more fully described herein below, is the property of the Crown.

*Description of the Land referred to.*

The following lot situated in the village of Welipatanwila, in the East Giruwa pattu of the Hambantota District, in the Southern Province, as described in the annexed diagram:—

Preliminary plan 468.

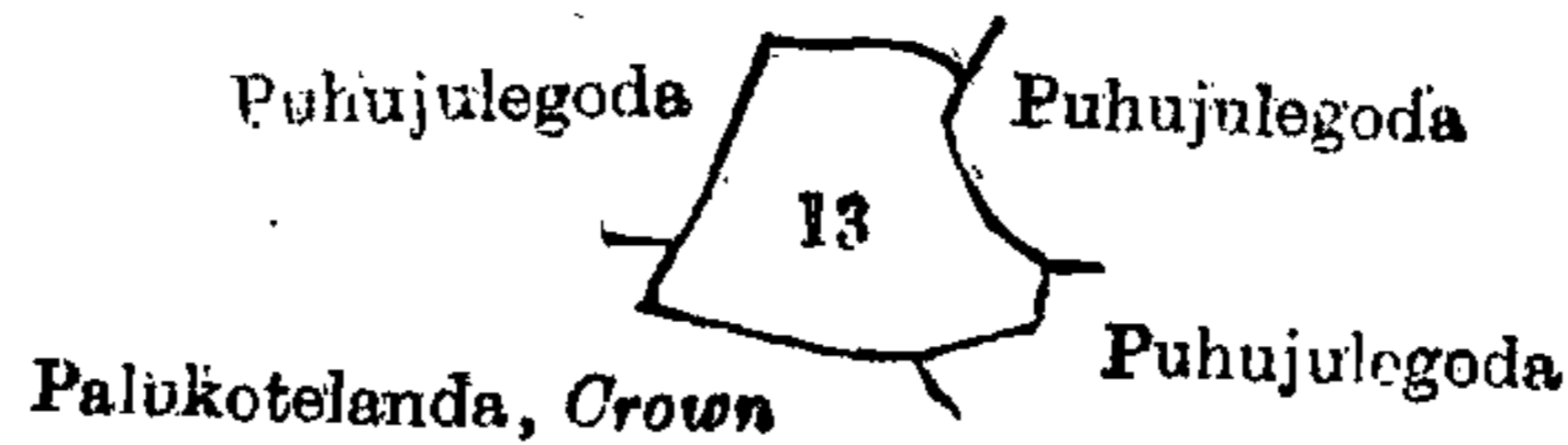
Situation: Welipatanwila village in East Giruwa pattu of Hambantota District.

| Lot. | Name of Land.     | Extent, A. R. P. |
|------|-------------------|------------------|
| 13   | Unnansedengodella | 1 0 28           |

and bounded as follows: on the north and east by Puhujulegoda (private); on the south by Puhujulegoda (private), Palukotelanda (to be declared the property of the Crown under the Waste Lands Ordinances); on the west by Palukotelanda (to be declared the property of the Crown under the Waste Lands Ordinances), Puhujulegoda (private).

W. E. WAIT,  
Special Officer.

January 7, 1913.



Surveyor-General's Office,  
Colombo, December 5, 1912.

Scale of 8 Chains to an Inch.

A. H. G. DAWSON,  
for Surveyor-General.

**Hambantota S. O. No. 893.**

**Order under Section 4, Sub-section (1), of "The Waste Lands Ordinances of 1897, 1899, 1900, and 1903,"  
declaring Lands to be Crown Property.**

In the matter of the lands commonly called or known as Pinweweleatmaga, Pinwewa-atmaga (reservation for Pinwewa tank), Pinwewa (tank), situate in the village of Kahandawa, in the West Giruwa pattu of the Hambantota District, in the Southern Province, and of "The Waste Lands Ordinances of 1897, 1899, 1900, and 1903."

WHEREAS in pursuance of section 1 of the said Ordinances it was duly notified on March 8, 1912, that if no claim to the lands commonly called or known as Pinweweleatmaga, Pinwewa-atmaga (reservation for Pinwewa tank), Pinwewa (tank), situate in the village of Kahandawa, in the West Giruwa pattu of the Hambantota District, in the Southern Province, containing in extent 40 acres 2 roods and 15 perches, and shown as lots 71, 72, and 75 in preliminary plan 323, and in the annexed diagram, was made to Walter Ernest Wait, Special Officer appointed under section 28 of the said Ordinances, within the period of three months from the date specified in such notice, such lands would be declared the property of the Crown, and dealt with on account of the Crown (*vide* Notice No. 4,374):

And whereas Don Salamon Jayalaksana Wijenayaka duly appointed trustee of Netolpitiya Vihare, made claim thereto, and whereas the said claimant Don Salamon Jayalaksana Wijenayaka, duly appointed trustee of Netolpitiya Vihare, has withdrawn all claim to lots 71, 72, and 75 appearing in the above notice and acknowledged that he has no claim to the remainder of the lands appearing in the said notice, I, Walter Ernest Wait, Special Officer appointed under section 28 of the said Ordinances, under and by virtue of the powers vested in me in that behalf by section 4 of the said Ordinances, do hereby on January 6, 1913, order and declare under section 4, sub-section (1), of the said Ordinances, that the said lots 71, 72, and 75, as more fully described herein below, are the property of the Crown.

*Description of the Lands referred to.*

The following lots situated in the village of Kahandawa, in the West Giruwa pattu of the Hambantota District, in the Southern Province, as described in the annexed diagram:—

Preliminary plan 323.

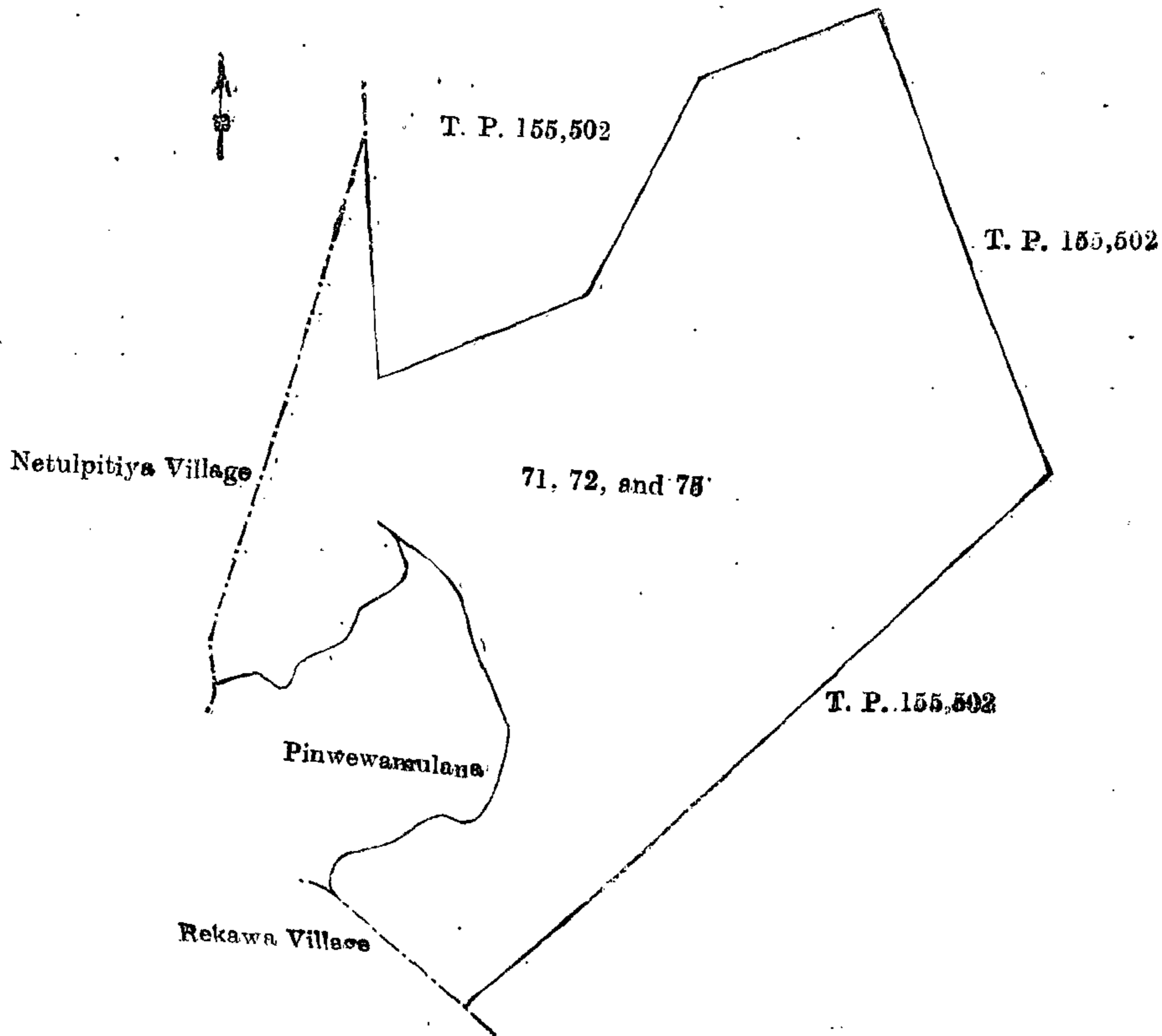
Situation: Kahandawa village in West Giruwa pattu of Hambantota District.

| Lot. | Name of Land.                                 | Extent, A. R. P. |
|------|-----------------------------------------------|------------------|
| 71   | Pinweweleatmaga                               | 5 0 18           |
| 72   | Pinwewa-atmaga (reservation for Pinwewa tank) | 24 0 7           |
| 75   | Pinwewa (tank)                                | 11 1 30          |
|      |                                               | 40 2 15          |

and bounded as follows: on the north by T. P. 155,502; on the east by T. P. 155,502; on the south by the village limit of Rekawa, Pinwewamulana claimed by Netolpitiya temple and another; on the west by the village limit of Netolpitiya.

January 6, 1913.

W. E. WAIT,  
Special Officer.



Surveyor-General's Office,  
Colombo, November 22, 1911.

Scale of 8 Chains to an Inch.

A. H. G. DAWSON,  
for Surveyor-General.

**Hambantota S. O. No. 894.****Order under Section 4, Sub-section (1), of "The Waste Lands Ordinances of 1897, 1899, 1900, and 1903," admitting Land to be Private Property.**

In the matter of the land commonly called or known as Palugahahena, situate in the village of Udarota, in the East Giruwa pattu of the Hambantota District, in the Southern Province, and of "The Waste Lands Ordinances of 1897, 1899, 1900, and 1903."

WHEREAS in pursuance of section 1 of the said Ordinances it was duly notified on June 19, 1908, that if no claim to the land commonly called or known as Palugahahena, situate in the village of Udarota, in the East Giruwa pattu of the Hambantota District, in the Southern Province, containing in extent 200 acres, and shown as lot 3a in preliminary plan 448, and in the annexed diagram, was made to Walter Ernest Wait, Special Officer appointed under section 28 of the said Ordinances; within the period of three months from the date specified in such notice, such land would be declared the property of Crown, and dealt with on account of the Crown (*vide* Notice No. 3,069):

And whereas (1) Sri Dharmakirti Sidhartabhidana (incumbent) of Mulkirigala Vihare, (2) Don Carolis Abedira Goonawardena (as trustee of the Mulkirigala Vihare) on behalf of Mulkirigala Vihare, made claim thereto, and Howard Orme Fox, Special Officer appointed under section 28 of the said Ordinances, made due inquiry into such claim, and whereas the said (1) Sri Dharmakirti Sidhartabhidana and (2) Don Carolis Abedira Goonawardena came to an agreement with the said Special Officer dated November 22, 1909, whereby it was agreed that in consideration of the Settlement Officer, settling as private property otherwise than under the Waste Lands Ordinances, (a) lot 2 in extent 2 roods and 37 perches in block survey preliminary plan 448, survey plan (not appearing in the Waste Lands Ordinances, Notice No. 3,069) in his settlement of Udarota village, block survey preliminary plan 448, survey plan, and (b) in consideration of the Mulkirigala Vihare being declared the owner of 200 acres more or less of lot 3 in block survey preliminary plan 448, survey plan appearing in Waste Lands Ordinances, Notice No. 3,069, and now shown as lot 3a, Palugahahena of 200 acres, they withdrew their claims to the remainder of the lands appearing in Waste Lands Ordinances, Notice No. 3,069, I, Walter Ernest Wait, Special Officer appointed under section 28 of the said Ordinances, with the consent of His Excellency the Governor, do hereby admit the claim of the Mulkirigala Vihare to the said land, viz., lot 3a in preliminary plan 448, as more fully described herein below, under section 4, sub-section (1), of the said Ordinances.

*Description of the Land referred to.*

The following lot situated in the village of Udarota, in the East Giruwa pattu of the Hambantota District, in the Southern Province, as described in the annexed diagram:—

## Preliminary plan 448.

Situation: Udarota village in East Giruwa pattu of Hambantota District.

| Lot. | Name of Land. | Extent, A. R. P. |
|------|---------------|------------------|
| 3a   | Palugahahena  | 200 0 0          |

and bounded as follows: on the north by the village limit of Vettiya, Palugahahena (road reservation) to be declared the property of the Crown under the Waste Lands Ordinances, Pansalawatta claimed by Mulkirigala Vihare, Palugahahena (road reservation) to be declared the property of the Crown under the Waste Lands Ordinances; on the east by the village limit of Pallerota; on the south by the village limit of Pallerota, the village limit of Etbatuwa; on the west by the village limit of Gamaralagegama, Udarotebedda to be declared the property of the Crown under the Waste Lands Ordinances.

January 6, 1913.

W. E. WAIT,  
Special Officer.

[For Diagram see page 292.]

**Kurunegala S. O. No. 531.****Order under Section 4, Sub-section (1), of "The Waste Lands Ordinances of 1897, 1899, 1900, and 1903."**

In the matter of the lands commonly called or known as Karandamadahena, Dematamadahena *alias* Bogahamadahena, situate in the village of Dehelwehera, in the Mahagalboda Egoda korale of the Hiriyala hatpattu of the Kurunegala District, in the North-Western Province, and of "The Waste Lands Ordinances of 1897, 1899, 1900, and 1903."

WHEREAS in pursuance of section 1 of the said Ordinances it was duly declared and notified on May 28, 1909, that if no claim to the lands commonly called or known as Karandamadahena, Dematamadahena *alias* Bogahamadahena, situate in the village of Dehelwehera, in the Mahagalboda Egoda korale of the Hiriyala hatpattu of the Kurunegala District, in the North-Western Province, containing in extent 25 acres and 19 perches, and shown as lots U 897a, Y 897a in preliminary plan 1,942, and in the annexed diagram, was made to John Still, Special Officer appointed under section 28 of the said Ordinances, within the period of three months from the date specified in the said notice, such lands would be declared the property of the Crown, and dealt with on account of the Crown (*vide* Notice No. 3,445):

And whereas Kuruppu Arachchige Joris Singho made claim thereto, and John Still, Special Officer appointed under section 28 of the said Ordinances, made due inquiry into such claim, and whereas the said claimant and the said Special Officer, with the consent of His Excellency the Governor, came to an agreement in writing dated September 20, 1909, concerning the said lands, under section 4, sub-section (1), of the said Ordinances, whereby it was agreed that the said claimants should be declared the purchaser of the said lands upon payment on before November 20, 1909, to the Settlement Officer at Colombo, of a sum of Five hundred and Sixty-two Rupees and Fifty Cents (Rs. 562.50) only, as the purchase amount of the said lands, and whereas the said amount has been duly paid by the said claimant, he is hereby, in pursuance of the agreement afore-mentioned, declared to be the purchaser of the said lands, as more fully described herein below.

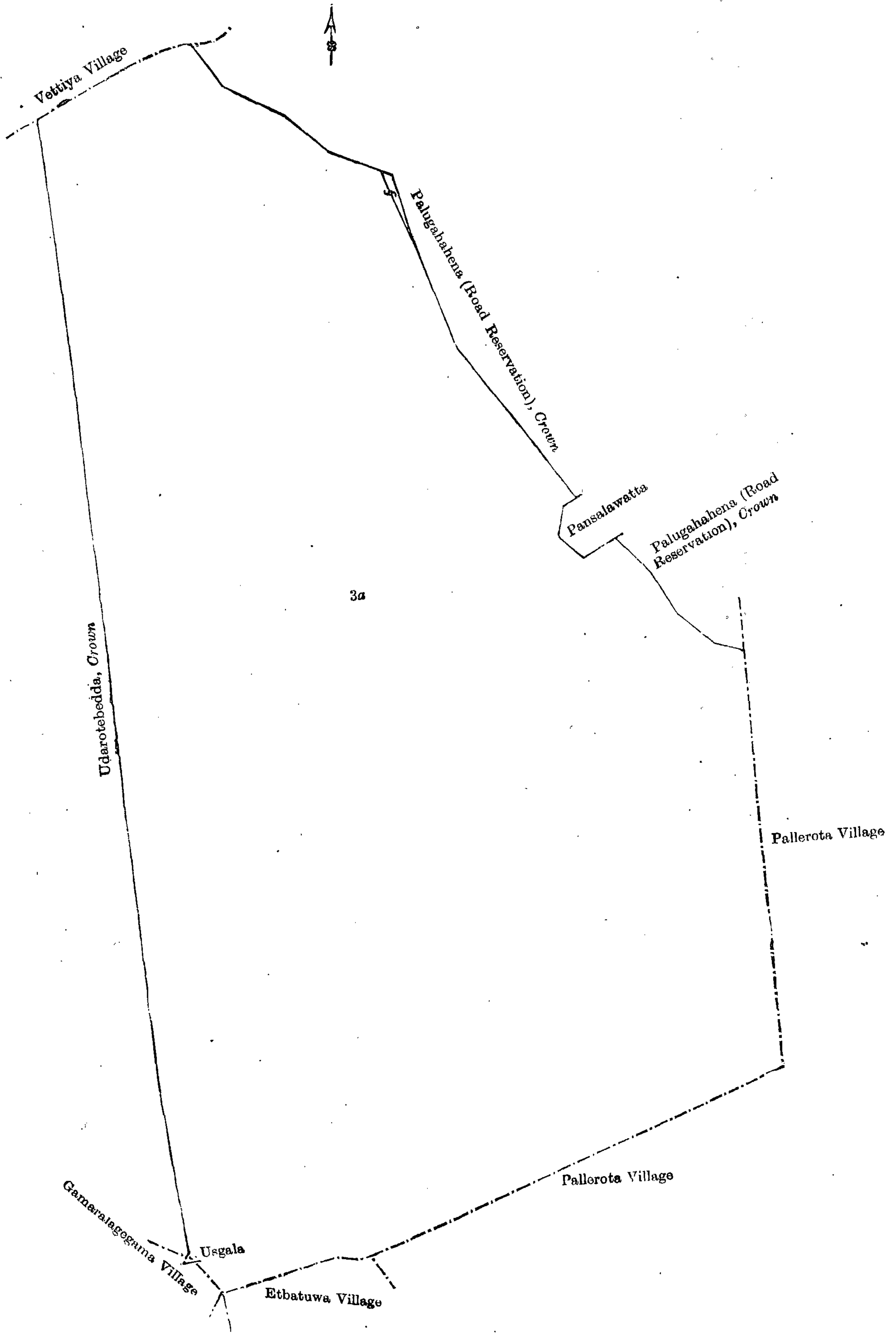
*Description of the Lands referred to.*

The following lots situated in the village of Dehelwehera, in the Mahagalboda Egoda korale of the Hiriyala hatpattu of the Kurunegala District, in the North-Western Province, as described in the annexed diagram:—

## Preliminary plan 1,942.

Situation: Dehelwehera village in Mahagalboda Egoda korale of Hiriyala hatpattu of Kurunegala District.

| Lot.   | Name of Land.                              | Extent, A. R. P. |
|--------|--------------------------------------------|------------------|
| U 897a | Karandamadahena                            | 22 0 20          |
| Y 897a | Dematamadahena <i>alias</i> Bogahamadahena | 2 3 39           |
|        |                                            | <hr/> 25 0 19    |



Surveyor-General's Office,  
Colombo, June 4, 1912.

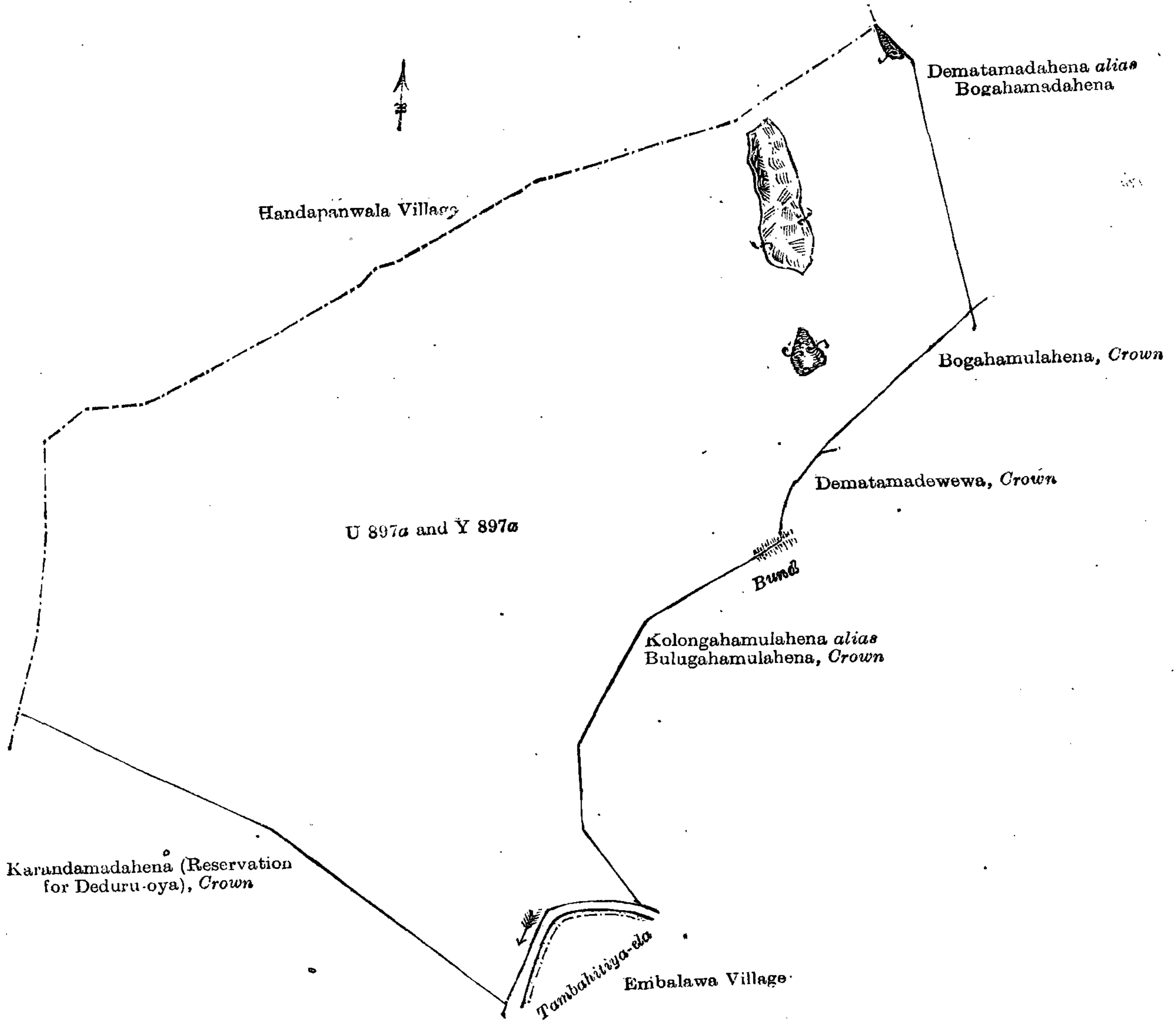
Scale of 8 Chains to an Inch.

A. H. G. DAWSON,  
for Surveyor-General.

and bounded as follows: on the north by the village limit of Handapanwala; on the east by Dematamadahena *alias* Bogahamadahena declared to be the property of the Crown under the Waste Lands Ordinances, Bogahamulahena declared to be the property of the Crown under the Waste Lands Ordinances, Dematamadewewa to be declared the property of the Crown under the Waste Lands Ordinances, Kolongahamulahena *alias* Bulugahamulahena to be declared the property of the Crown under the Waste Lands Ordinances, the Dambahetiya-ela (Embalawa village); on the south by Karandamadahena declared to be the property of the Crown under the Waste Lands Ordinances (reservation for Deduru-oya); on the west by the village limit of Handapanwala.

January 10, 1913.

J. M. DAVIES,  
Special Officer.



Surveyor-General's Office,  
Colombo, December 21, 1912.

Scale of 4 Chains to an Inch.

A. H. G. DAWSON,  
for Surveyor-General.

**Kurunegala S. O. No. 532.**

**Order under Section 4, Sub-section (1), of "The Waste Lands Ordinances of 1897, 1899, 1900, and 1903,"  
declaring Land to be Crown Property.**

In the matter of the land commonly called or known as Karandamadahena (reservation for Deduru-oya), situate in the village of Dehelwehera, in the Mahagalboda Egoda korale of the Hiriyala hatpattu of the Kurunegala District, in the North-Western Province, and of "The Waste Lands Ordinances of 1897, 1899, 1900, and 1903."

WHEREAS in pursuance of section 1 of the said Ordinances it was duly notified on May 28, 1909, that if no claim to the land commonly called or known as Karandamadahena (reservation for Deduru-oya), situate in the village of Dehelwehera, in the Mahagalboda Egoda korale of the Hiriyala hatpattu of the Kurunegala District, in the North-Western Province, containing in extent 3 acres 3 roods and 9 perches, and shown as lot U 897 in preliminary plan 1,942, and in the annexed diagram, was made to John Still, Special Officer appointed under section 28 of the said Ordinances, within the period of three months from the date specified in such notice, such land would be declared the property of the Crown, and dealt with on account of the Crown (*vide* Notice No. 3,445):

And whereas Kuruppuarachchige Joris Singho made claim thereto, and whereas the said claimant has withdrawn his claim to the said land, I, John Murray Davies, Special Officer appointed under section 28 of the said Ordinances, under and by virtue of the powers vested in me in that behalf by section 4 of the said Ordinances, do hereby, on January 10, 1913, order and declare under section 4, sub-section (1), of the said Ordinances, that the said land, as more fully described herein below, is the property of the Crown.

*Description of the Land referred to.*

The land commonly called or known as Karandamadehena (reservation for Deduru-oya), situated in the village of Dehelwehera, in the Mahagalboda Egoda korale of the Hiriyala hatpattu of the Kurunegala District, in the North-Western Province, as described in the annexed diagram :—

Preliminary plan 1,942.

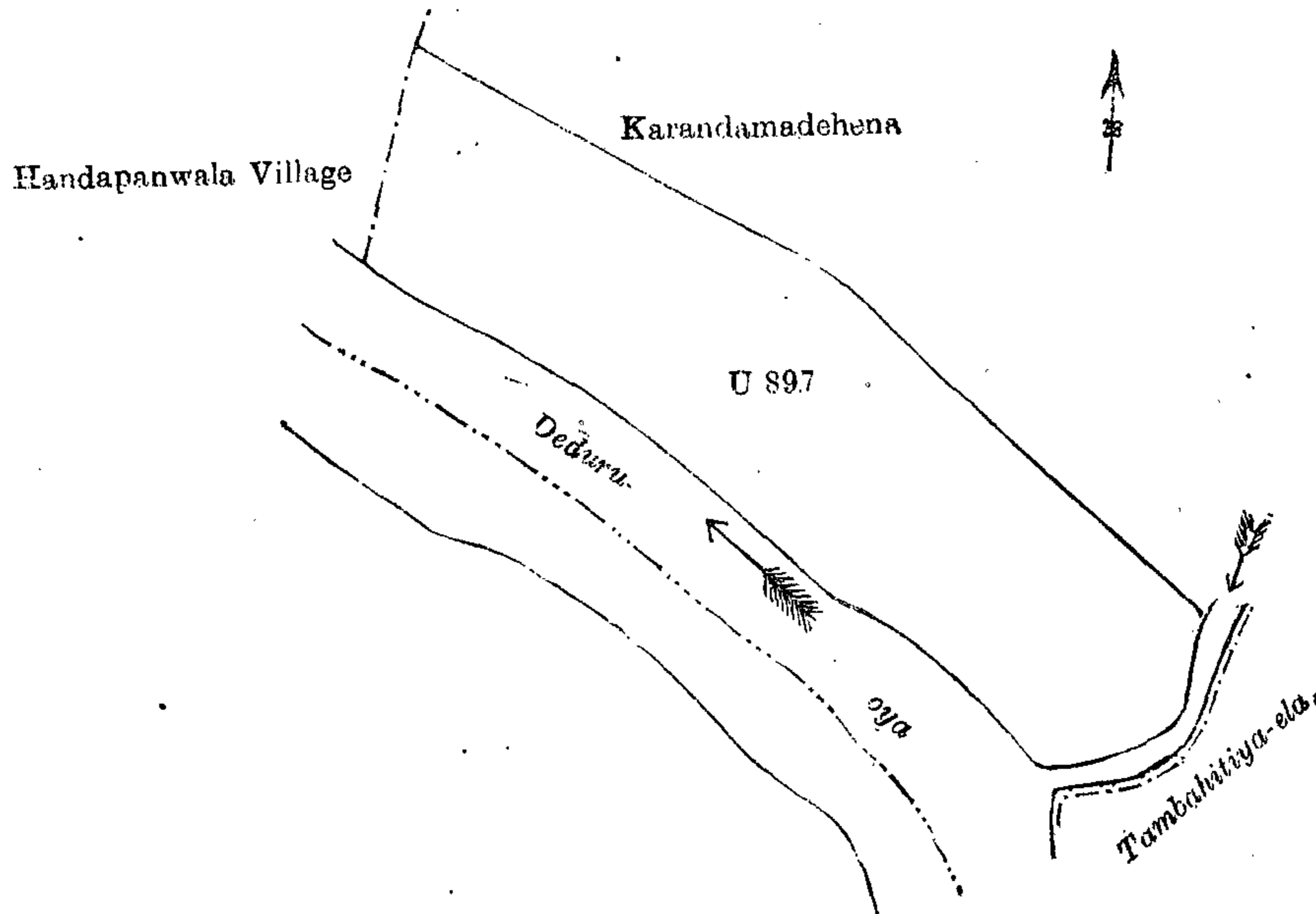
Situation : Dehelwehera village in Mahagalboda Egoda korale of Hiriyala hatpattu of Kurunegala District.

| Lot.  | Name of Land.                                | Extent, A. R. P. |
|-------|----------------------------------------------|------------------|
| U 897 | Karandamadehena (reservation for Deduru-oya) | 3 3 9            |

and bounded as follows : on the north by Karandamadehena sold by the Crown to Kuruppuarachchige Joris Singho under the Waste Lands Ordinances ; on the east by the Tambahitiya-ela ; on the south by the Deduru-oya ; on the west by the village limit of Handapanwala.

January 10, 1913.

J. M. DAVIES,  
Special Officer.



Surveyor-General's Office,  
Colombo, April 2, 1912.

Scale of 4 Chains to an Inch.

A. J. WICKWAR,  
for Surveyor-General.

**Kurunegala S. O. No. 533.**

**Order under Section 2 of "The Waste Lands Ordinances of 1897, 1899, 1900, and 1903,"  
declaring Land to be Crown Property.**

In the matter of the land commonly called or known as Likolapitiyakele, situate in the village of Likolapitiya, in the Magul Medagandahe Korale West of the Wannu hatpattu of the Kurunegala District, in the North-Western Province, and of "The Waste Lands Ordinances of 1897, 1899, 1900, and 1903."

THE notice required by section 1 of "The Waste Lands Ordinances of 1897, 1899, 1900, and 1903," having been duly published in manner prescribed by that section in respect of the above-named land (*vide* Notice No. 4,506), and no claim having been made to the said land or to any interest therein within the period of three months from the date specified in the said notice, I, John Murray Davies, Special Officer appointed under section 28 of the said Ordinances, under and by virtue of the powers vested in me in that behalf by section 2 of the said Ordinances, do hereby on December 16, 1912, order and declare that the said land, as more fully described herein below, situate in the village of Likolapitiya, in the Magul Medagandahe Korale West of the Wannu hatpattu of the Kurunegala District, in the North-Western Province, and shown as lot 591 in preliminary plan 3,970, and in the annexed diagram, and containing in extent 28 perches, is the property of the Crown.

*Description of the Land referred to.*

The land commonly called or known as Likolapitiyakele, situated in the village of Likolapitiya, in the Magul Medagandahe Korale West of the Wannu hatpattu of the Kurunegala District, in the North-Western Province, containing in extent 28 perches, shown as lot 591 in preliminary plan 3,970, and in the annexed diagram, and bounded as follows : on the north, east, south, and west by the Ratambala-oya.

December 16, 1912.

J. M. DAVIES,  
Special Officer.



Surveyor-General's Office,  
Colombo, July 20, 1912.

Scale of 16 Chains to an Inch.

A. J. WICKWAR,  
for Surveyor-General.



## Kurunegala S. O. No. 534.

Order under Section 2 of "The Waste Lands Ordinances of 1897, 1899, 1900, and 1903,"  
declaring Land to be Crown Property.

In the matter of the land commonly called or known as Belungala (rock), situate in the village of Metibokka, in the Weuda korale of the Weudawili hatpattu of the Kurunegala District; in the North-Western Province, and of "The Waste Lands Ordinances of 1897, 1899, 1900, and 1903."

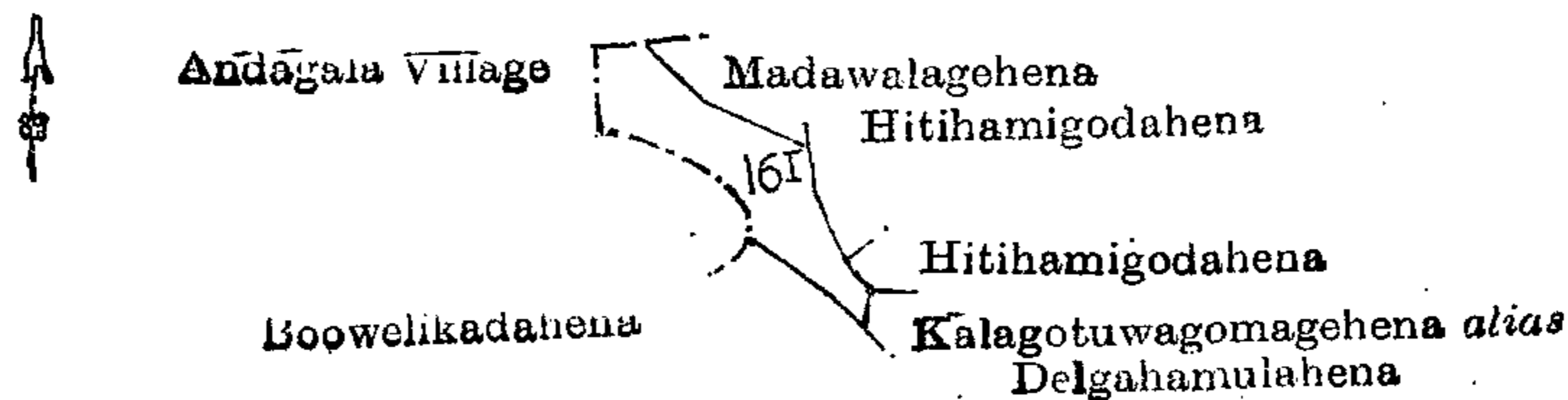
THE notice required by section 1 of "The Waste Lands Ordinances of 1897, 1899, 1900, and 1903," having been duly published in manner prescribed by that section in respect of the above-named land (*vide* Notice No. 4,526), and no claim having been made to the said land or to any interest therein within the period of three months from the date specified in the said notice, I, John Murray Davies, Special Officer appointed under section 28 of the said Ordinances, under and by virtue of the powers vested in me in that behalf by section 2 of the said Ordinances, do hereby on January 10, 1913, order and declare that the said land, as more fully described herein below, situate in the village of Metibokka, in the Weuda korale of the Weudawili hatpattu of the Kurunegala District, in the North-Western Province, and shown as lot 16i in preliminary plan 1,084 and in the annexed diagram, and containing in extent 3 roods and 10 perches, is the property of the Crown.

*Description of the Land referred to.*

The land commonly called or known as Belungala (rock), situate in the village of Metibokka, in the Weuda korale of the Weudawili hatpattu of the Kurunegala District, in the North-Western Province, containing in extent 3 roods and 10 perches, and shown as lot 16i in preliminary plan 1,084, and in the annexed diagram, and bounded as follows: on the north by the village limit of Andagala; on the east by Madawalagehena sold by the Crown, Hitihamigodahena sold by the Crown, Kalagotuwagamagehena *alias* Delgahamulahena sold by the Crown; on the south by Boowelikadahena sold by the Crown; on the west by the village limit of Andagala.

J. M. DAVIES,  
Special Officer.

January 10, 1913.



Surveyor-General's Office,  
Colombo, August 6, 1912.

Scale of 8 Chains to an Inch.

A. H. G. DAWSON,  
for Surveyor-General.

## Kurunegala S. O. No. 535.

Order under Section 2 of "The Waste Lands Ordinances of 1897, 1899, 1900, and 1903,"  
declaring Lands to be Crown Property.

In the matter of the lands commonly called or known as Bogahamulahena, Dematamadahena *alias* Bogahamadahena, Para (road), Kolongahamulahena *alias* Bulugahamulahena, &c., situate in the village of Dehelwehera, in the Mahagalboda Egoda korale of the Hiriyala hatpattu of the Kurunegala District, in the North-Western Province, and of "The Waste Lands Ordinances of 1897, 1899, 1900, and 1903."

THE notice required by section 1 of "The Waste Lands Ordinances of 1897, 1899, 1900, and 1903," having been duly published in manner prescribed by that section in respect of the above-named lands (*vide* Notice No. 3,445), and no claim having been made to the said lands or to any interest therein within the period of three months from the date specified in the said notice, I, John Murray Davies, Special Officer appointed under section 28 of the said Ordinances, under and by virtue of the powers vested in me in that behalf by section 2 of the said Ordinances, do hereby, on January 10, 1913, order and declare that the said lands, as more fully described herein below, situate in the village of Dehelwehera, in the Mahagalboda Egoda korale of the Hiriyala hatpattu of the Kurunegala District, in the North-Western Province, and shown as lots F 897, F 897a, Y 897, Y 897b, Y 897c, B 899, D 899, G 899, G 899b, H 899, G 899a in preliminary plan 1,942, and in the annexed diagrams, and containing in extent 35 acres 3 roods and 9 perches, are the property of the Crown.

*Description of the Lands referred to.*

The following lots situated in the village of Dehelwehera, in the Mahagalboda Egoda korale of the Hiriyala hatpattu of the Kurunegala District, in the North-Western Province, as described in the annexed diagrams:—

## I.—Preliminary plan 1,942.

Situation: Dehelwehera village in Mahagalboda Egoda korale of Kurunegala District.

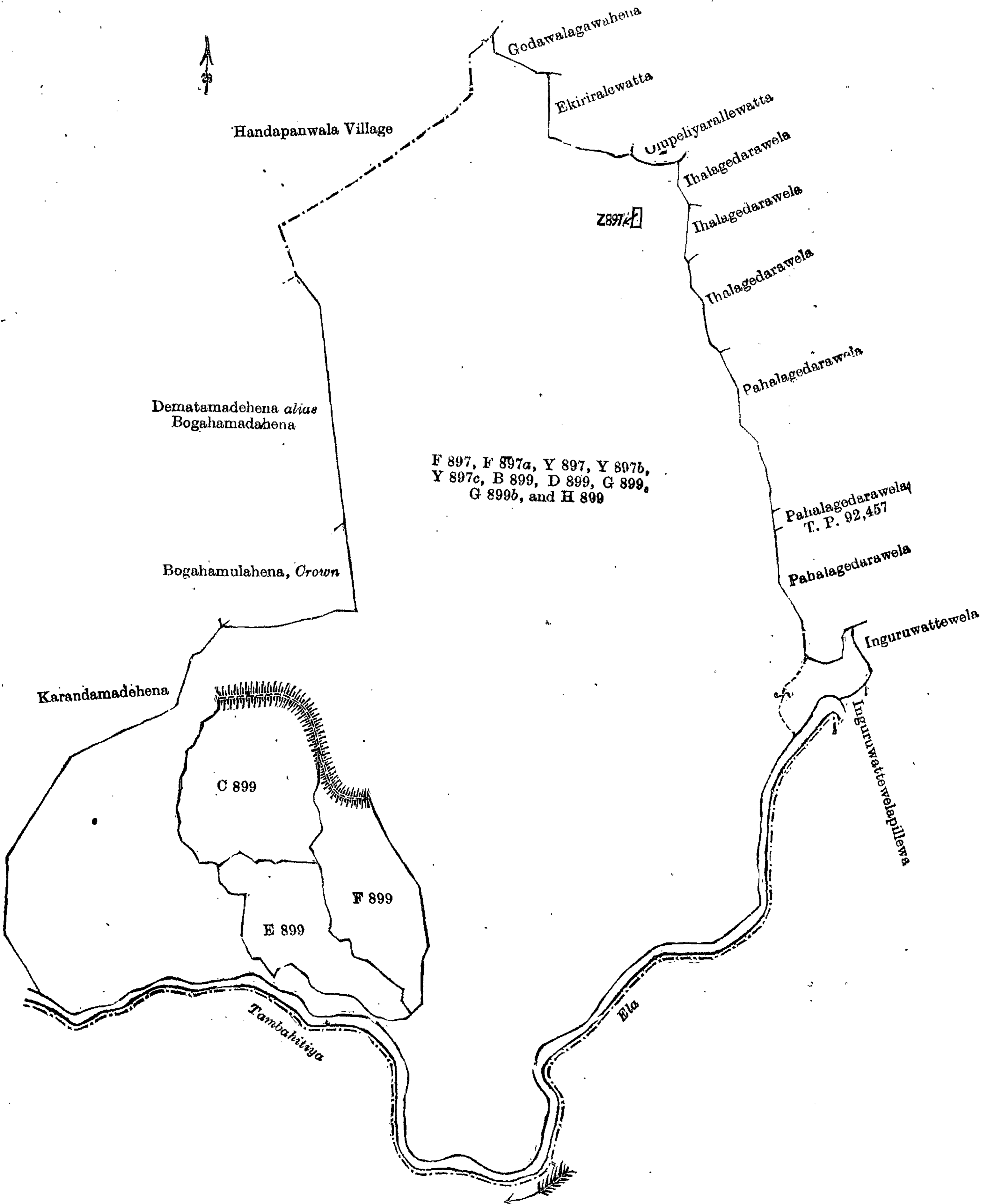
| Lot.   | Name of Land.                                   | Extent, A. R. P. | Lot.   | Name of Land.    | Extent, A. R. P. |
|--------|-------------------------------------------------|------------------|--------|------------------|------------------|
| F 897  | Bogahamulahena                                  | 1 1 16           | D 899  | Dematamadawewa   | 1 1 18           |
| F 897a | Do.                                             | 0 0 36           | G 899  | Malabatugalahena | 16 3 24          |
| Y 897  | Dematamadahena <i>alias</i> Bogahamadahena      | 6 2 0            | G 899b | Do.              | 2 2 16           |
| Y 897b | Do.                                             | 0 2 12           | H 899  | Do. (rock)       | 1 0 17           |
| Y 897c | Para (road)                                     | 0 0 18           |        |                  |                  |
| B 899  | Kolongahamulahena <i>alias</i> Bulugahamulahena | 4 2 2            |        |                  | 35 0 39          |

and bounded as follows: on the north by the village limit of Handapanwela, Godawalagawahena sold by the Crown, Ekiriralewatta claimed by Banneke Mudiyansele Ran Menika and others, Olupeliyarallewatta claimed by Atapattu Mudiyansele Ranhamy and others; on the east by Ihalagedarawela claimed by Atapattu Mudiyansele Ranhamy and others, Ihalagedarawela claimed by Attapattu Mudiyansele Ranhamy and others, Pahalagedarawela claimed by Atapattu Mudiyansele Ranhamy and others, Pahalagedarawela claimed by Dehelwehera Vihare (T. P. 92,457), Pahalagedarawela claimed by Ratnayaka Mudiyansele Tikiri Menika and others, Inguruwattewela claimed by Kiralage Puncha, Inguruwattewela sold by the Crown; on the south by Tambahitiya-ela; on the west by Karandamadahena sold by the Crown to Kurupparachchige Joris under the Waste Lands Ordinances, Malabatugalahena sold by the Crown to Kurupparachchige Joris Singho under the Waste Lands Ordinances, Dematamadahena *alias* Bogahamadahena sold by Crown to Kurupparachchige Joris Singho under the Waste Lands Ordinances.

NOTE.—The following lots lying within the above boundaries are excluded from this order and their aggregate acreage of 3 acres 3 roods and 2 perches is not included in the acreage of 35 acres and 39 perches given above :—

Preliminary plan 1,942.

| Lot.  | Name of Land.         | Extent, A. R. P. |
|-------|-----------------------|------------------|
| Z 897 | Bogahamulawatta       | 0 0 2            |
| C 899 | Dematamadekumbura     | 1 2 25           |
| E 899 | Do.                   | 1 0 15           |
| F 899 | Dematamadawalepillewa | 1 0 0            |
|       |                       | 3 3 2            |



Surveyor-General's Office,  
Colombo, April 2, 1912.

Scale of 4 Chains to an Inch.

A. J. WICKWAR,  
for Surveyor-General.

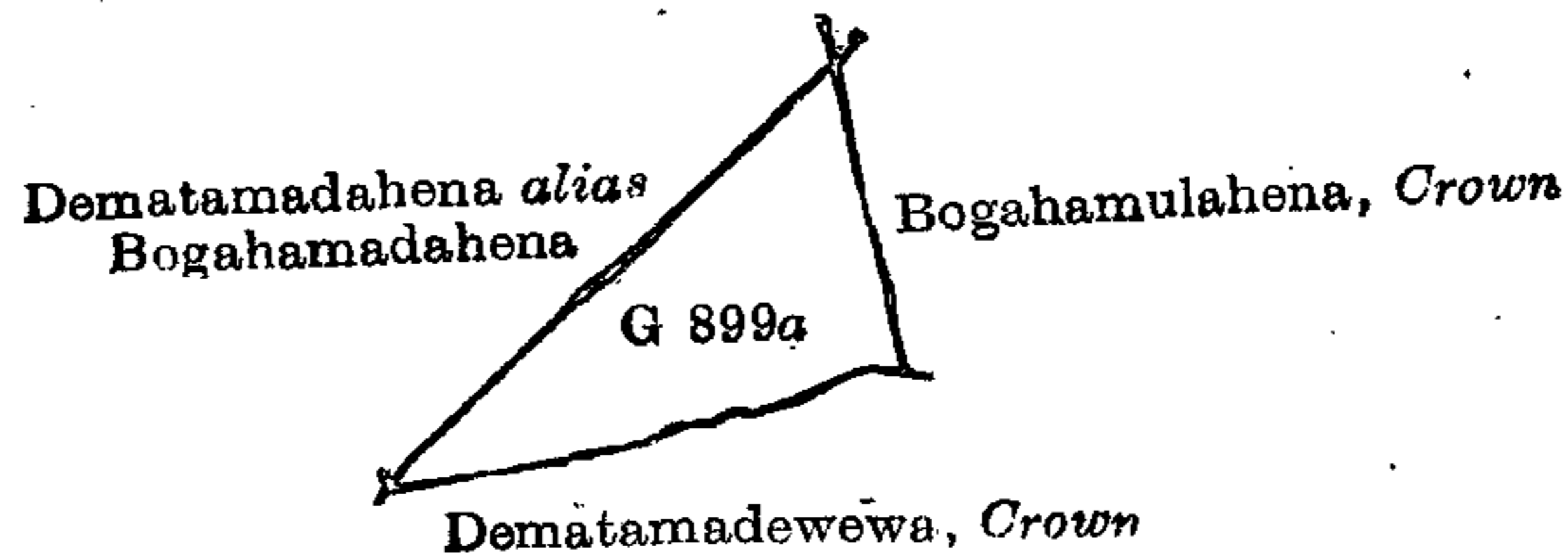
## II.—Preliminary plan 1,942.

Situation : Dehelwehera vilage in Mahagalboda Egoda korale of Kurunegala District.

| Lot.   | Name of Land.  | Extent, A. R. P. |
|--------|----------------|------------------|
| G 899a | Bogahamulahena | 0 2 10           |

and bounded as follows : on the north by Dematamadahena *alias* Bogahamadahena sold by the Crown to Kuruppuarachchige Joris Singho under the Waste Lands Ordinances ; on the east by Bogahamulahena to be declared the property of the Crown under the Waste Lands Ordinances ; on the south by Dematamadewewa to be declared the property of the Crown under the Waste Lands Ordinances ; and on the west by Dematamadahena *alias* Bogahamadahena sold by the Crown to Kuruppuarachchige Joris Singho under the Waste Lands Ordinances.

January 10, 1913.

J. M. DAVIES,  
Special Officer.Surveyor-General's Office,  
Colombo, December 21, 1912.

Scale of 4 Chains to an Inch.

A. H. G. DAWSON,  
for Surveyor-General.

## Puttalam S. O. No. 5.

Order under Section 2 of "The Waste Lands Ordinances of 1897, 1899, 1900, and 1903,"  
declaring Lands to be Crown Property.

In the matter of the lands commonly called or known as Ihalawewa (tank), Siyambalagahahena, Wetadachchahena, &c., situate in the village of Halmillagaswewa, in the Pitigal Korale North of the Puttalam District, in the North-Western Province, and of "The Waste Lands Ordinances of 1897, 1899, 1900, and 1903."

THE notice required by section 1 of "The Waste Lands Ordinances of 1897, 1899, 1900, and 1903," having been duly published in manner prescribed by that section in respect of the above-named lands (*vide* Notice No. 4,537), and no claim having been made to the said lands or to any interest therein within the period of three months from the date specified in the said notice, I, Howard Orme Fox, Special Officer appointed under section 28 of the said Ordinances, under and by virtue of the powers vested in me in that behalf by section 2 of the said Ordinances, do hereby on December 30, 1912, order and declare that the said lands, as more fully described herein below, situate in the village of Halmillagaswewa, in the Pitigal Korale North of the Puttalam District, in the North-Western Province, and shown as lots 1, 2, 4, 5, 7, 8, 9, 10, 13, roads, and streams in preliminary plan 684, and in the annexed diagram, and containing in extent 298 acres 1 rood and 16 perches, are the property of the Crown.

*Description of the Lands referred to.*

The following lots situated in the village of Halmillagaswewa, in the Pitigal Korale North of the Puttalam District, in the North-Western Province, as described in the annexed diagram :—

## Preliminary plan 684.

Situation : Halmillagaswewa village in Pitigal Korale North of Puttalam District.

| Lot. | Name of Land.                                                                                                                | Extent, A. R. P. | Lot.    | Name of Land.          | Extent, A. R. P. |
|------|------------------------------------------------------------------------------------------------------------------------------|------------------|---------|------------------------|------------------|
| 1    | Ihalawewa (tank)                                                                                                             | 4 3 9            | 8       | Korakahapokunamukalana | 138 1 30         |
| 2    | Siyambalagahahena, Wetadachchahena, Ihalagahahena, Galkaruhena, Kumbukgahahena, Kohombagahahena, Ihalawewahena, Godawalahena | 142 2 28         | 9       | Hakuruwewa (tank)      | 3 3 7            |
| 4    | Pahalawewa (tank)                                                                                                            | 4 3 35           | 10      | Wala (water-hole)      | 0 0 15           |
| 5    | Siyambalagahawatta                                                                                                           | 0 3 10           | 13      | Kumbukgahawatta        | 0 2 6            |
| 7    | Minipitikele (cemetery)                                                                                                      | 0 1 6            | Roads   |                        | 1 1 33           |
|      |                                                                                                                              |                  | Streams |                        | 0 1 37           |
|      |                                                                                                                              |                  |         |                        | 298 1 16         |

and bounded as follows : on the north, east, and south by the village limit of Tamaraikulam ; on the west by the village limit of Kanakamkulama.

NOTE.—The following lots lying within the above boundaries are excluded from this order, and their aggregate acreage of 13 acres 2 roods and 27 perches is not included in the acreage of 298 acres 1 rood and 16 perches given above :—

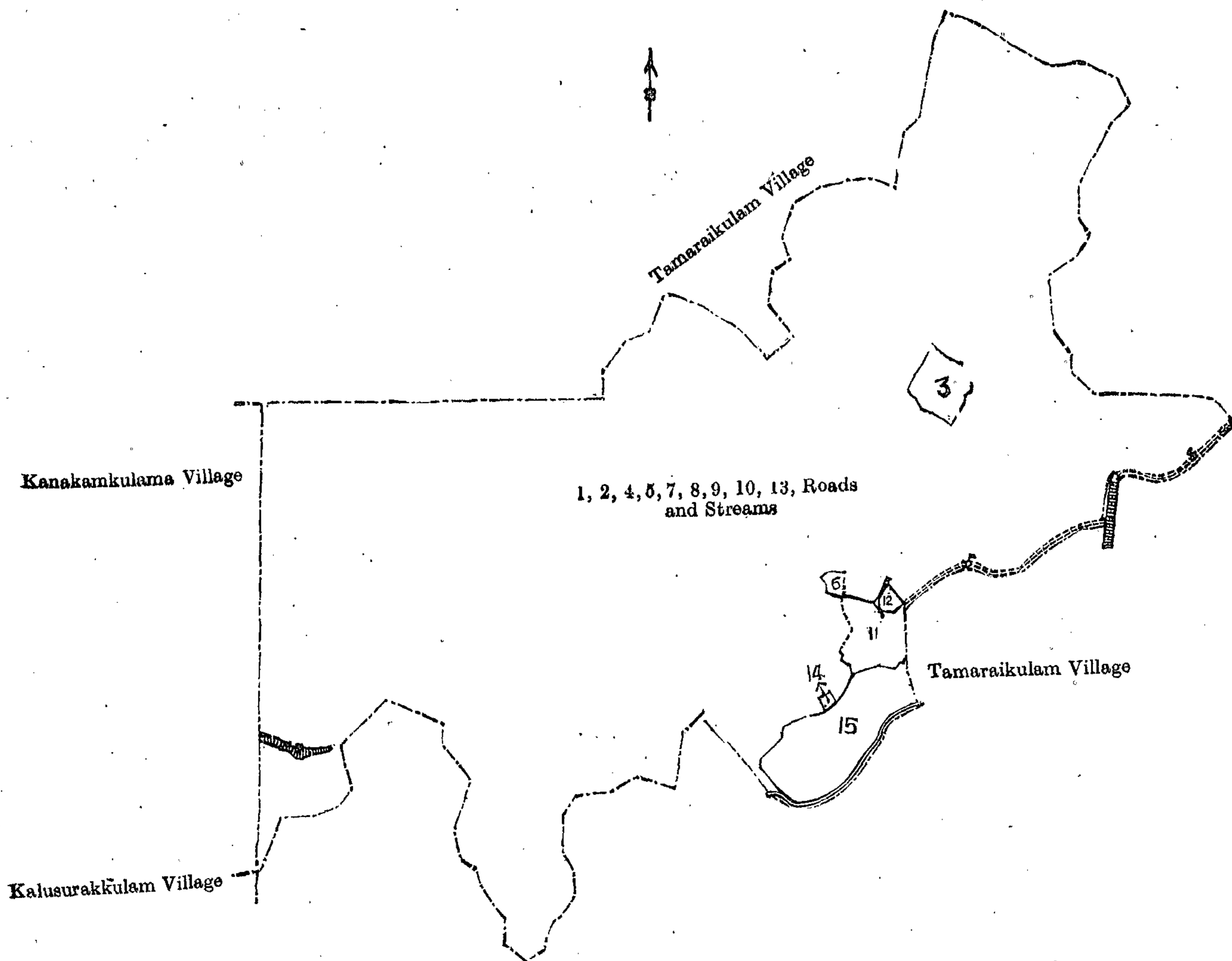
## Preliminary plan 684.

| Lot. | Name of Land.                              | Extent, A. R. P. | Lot. | Name of Land.                    | Extent, A. R. P. |
|------|--------------------------------------------|------------------|------|----------------------------------|------------------|
| 3    | Ihalakumbura                               | 2 1 32           | 14   | Kamata                           | 0 0 20           |
| 6    | Siyambalagahawatta                         | 0 1 11           | 15   | Divulgahakumbura, Dangahakumbura | 7 3 20           |
| 11   | Kumbukgahawatta, Migahawatta, Dangahawatta | 2 2 9            |      |                                  | 13 2 27          |
| 12   | Kumbukgahawatta                            | 0 1 15           |      |                                  |                  |

December 30, 1912.

H. O. FOX,  
Special Officer.

D 6



Surveyor-General's Office,  
Colombo, July 3, 1912.

Scale of 16 Chains to an Inch.

A. H. G. DAWSON,  
for Surveyor-General.

**Uva S. O. No. 1,444.**

**Order under Section 4, Sub-section (1), of "The Waste Lands Ordinances of 1897, 1899, 1900, and 1903," declaring Land to be Crown Property.**

In the matter of the land commonly called or known as Pitawakabeddehena *alias* Hobaraellehena (reservation for Moretota-oya), situate in the village of Haliellegama, in the Bogoda korale of the Yatikinda division, in the Province of Uva, and of "The Waste Lands Ordinances of 1897, 1899, 1900, and 1903."

WHEREAS in pursuance of section 1 of the said Ordinances it was duly notified on December 15, 1911, that if no claim to the land commonly called or known as Pitawakabeddehena *alias* Hobaraellehena (reservation for Moretota-oya), situate in the village of Haliellegama, in the Bogoda korale of the Yatikinda division, in the Province of Uva, containing in extent 5 acres 2 roods and 10 perches, and shown as lot 3 in preliminary plan 20½, and in the annexed diagram, was made to Howard Orme Fox, Special Officer appointed under section 28 of the said Ordinances, within the period of three months from the date specified in such notice, such land would be declared the property of the Crown, and dealt with on account of the Crown (*vide* Notice No. 4,318):

And whereas Wijesinhage Charles Appuhamy made claim thereto, and whereas the said claimant has withdrawn his claim to the said land, I, Howard Orme Fox, Special Officer appointed under section 28 of the said Ordinances, under and by virtue of the powers vested in me in that behalf by section 4 of the said Ordinances, do hereby, on January 3, 1913, order and declare under section 4, sub-section (1), of the said Ordinances, that the said land, as more fully described herein below, is the property of the Crown.

*Description of the Land referred to.*

The following lot situated in the village of Haliellegama, in the Bogoda korale of the Yatikinda division, in the Province of Uva, as described in the annexed diagram:—

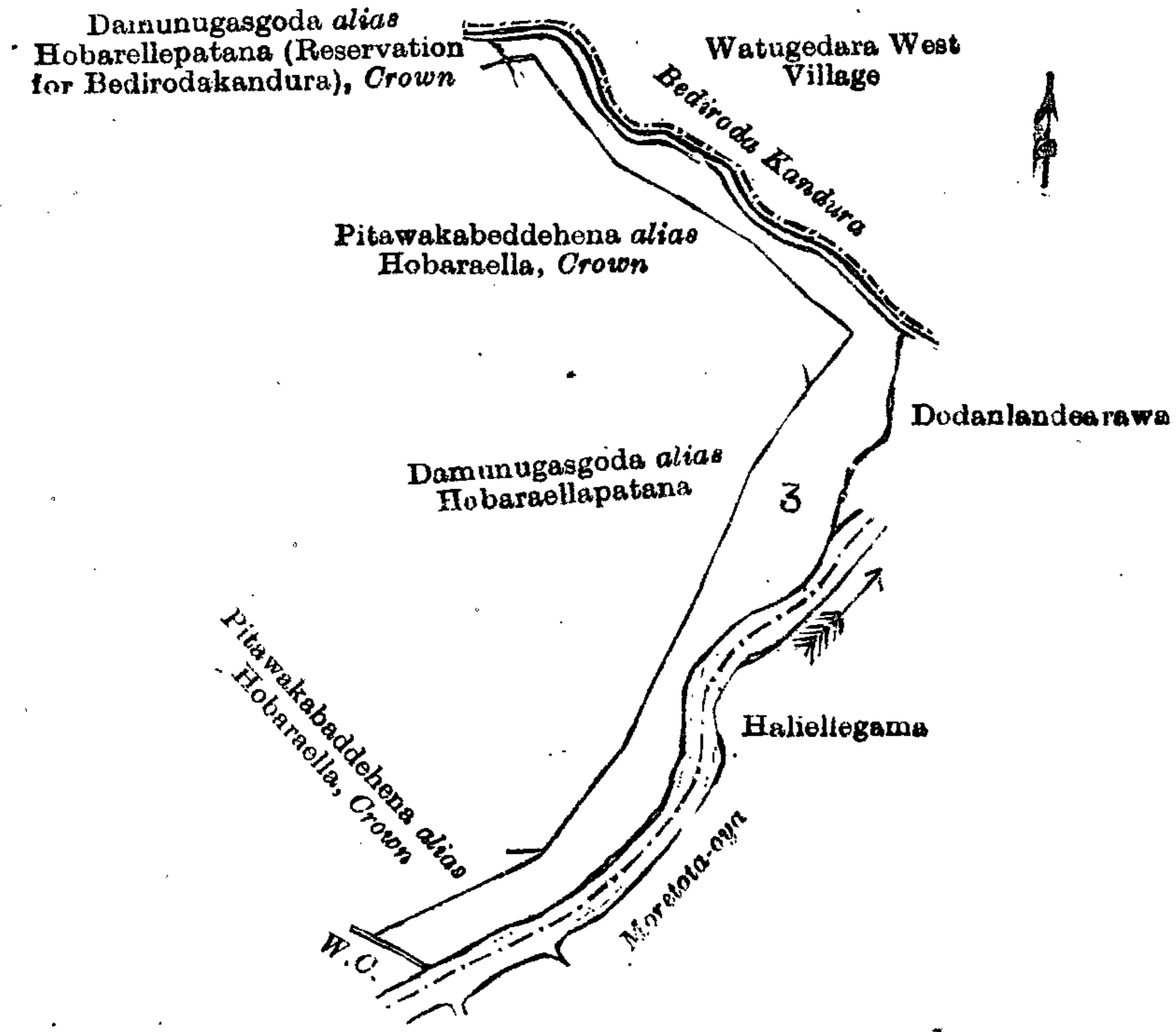
Preliminary plan 20½.  
Situation: Haliellegama village in Bogoda korale of Yatikinda division.

| Lot. | Name of Land.                                                                | Extent, A. R. P. |
|------|------------------------------------------------------------------------------|------------------|
| 3    | Pitawakabeddehena <i>alias</i> Hobaraellehena (reservation for Moretota-oya) | 5 2 10           |

and bounded as follows: on the north by the Bedirodakandura (the village limit of Watugedara West); on the east by Dodanlandearawa claimed by G. Siyatu, the Moretota-oya; on the south by the Moretota-oya; on the west by Pitawakabeddehena *alias* Hobaraella to be declared Crown property under the Waste Lands Ordinances, Damunugasgoda *alias* Hobaraellapatana sold by the Crown, Pitawakabeddehena *alias* Hobaraella to be declared Crown property under the Waste Lands Ordinances, Damunugasgoda *alias* Hobaraellepatana (reservation for Bedirodakandura) to be declared Crown property under the Waste Lands Ordinances.

January 3, 1913.

H. O. Fox,  
Special Officer.



Surveyor-General's Office,  
Colombo, December 16, 1912.

Scale of 8 Chains to an Inch.

A. H. G. DAWSON,  
for Surveyor-General.