

Ceylon Government Gazette

Published by Authority.

No. 6,549 — FRIDAY, FEBRUARY 21, 1913.

PART I.—General: Minutes, Proclamations, Appointments, and General Government Notifications.

PART II.—Legal and Judicial.

PART III.—Provincial Administration.

PART IV.—Land Settlement.

PART V.—Mercantile, Marine, Municipal, Local, &c.

Separate paging is given to each Part in order that it may be filed separately.

Part IV.—Land Settlement.

	PAGE		PAGE
Preliminary Notices	301	Final Orders	322

PRELIMINARY NOTICES.

Hambantota Notice No. 4,751.

Notice under "The Waste Lands Ordinances of 1897, 1899, 1900, and 1903."

TAKE notice that unless within three months from February 21, 1913, the persons, if any, who claim any interest in the lands hereinafter mentioned or in any one or more of such lands or to some interest therein make claim in person or in writing to the said lands or any of them or to some interest therein to W. E. Wait, Esq., Special Officer appointed under section 28 of "The Waste Lands Ordinances of 1897, 1899, 1900, and 1903," at his office at Fort, Colombo:

Such Special Officer, in pursuance of the powers vested in him by the said Ordinances, will declare by writing under his hand that the said lands or such of them, as to which no claim has been made, are the property of the Crown.

W. E. WAIT,
Special Officer.

Description of the Lands referred to.

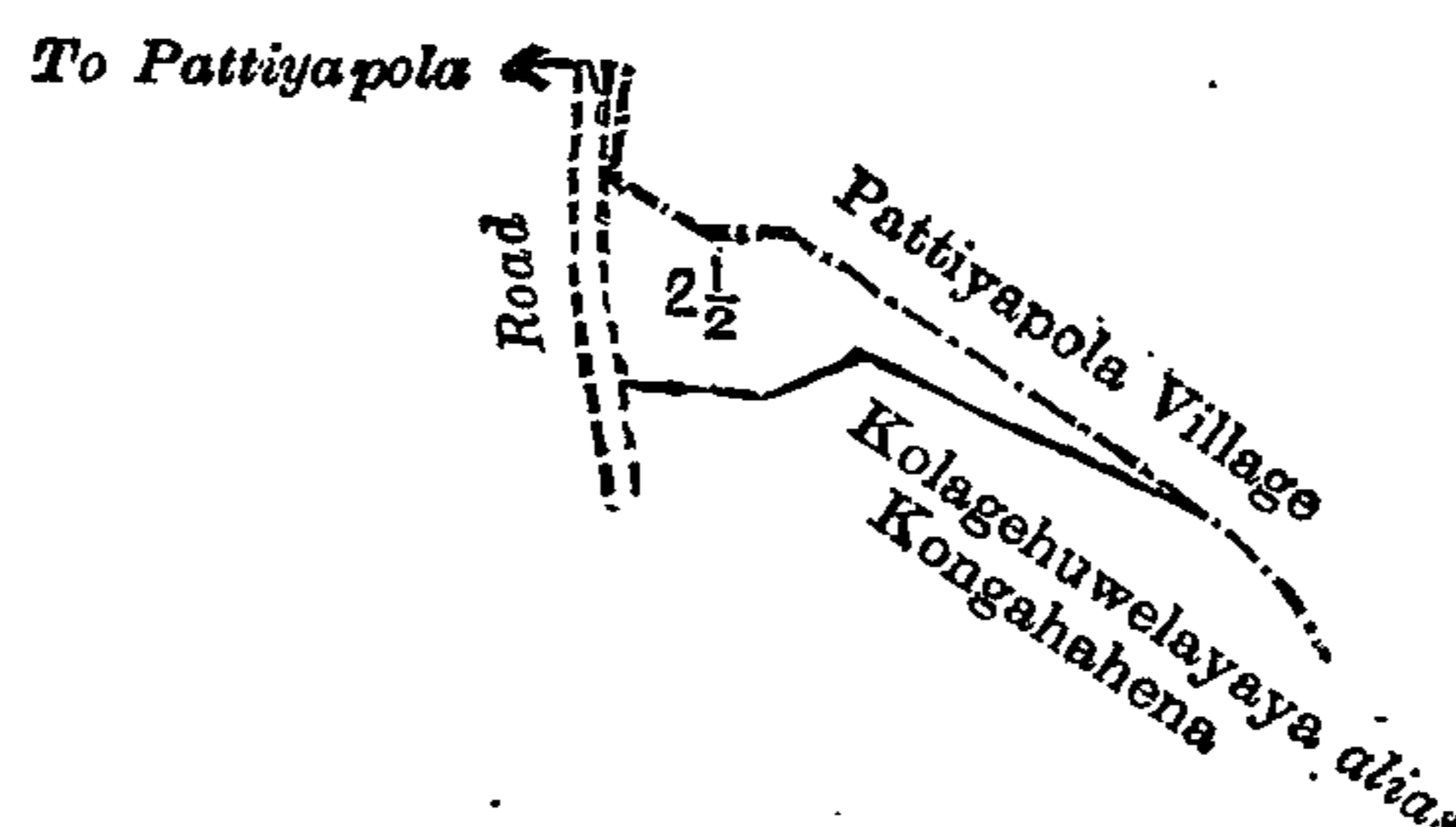
The following lots situated in the village of Godigamuwa, in the Giruwa Pattu West of the Hambantota District, in the Southern Province, as described in the annexed diagrams:—

I.—Preliminary plan 319.

Situation: Godigamuwa village in Giruwa Pattu West of Hambantota District.

Lot.	Name of Land.	Extent, A. R. P.
2½	Bogahayayehena, Kolagehuwelayaya <i>alias</i> Kongahahena	1 0 22

and bounded as follows: on the north and east by the village limit of Pattiyapola; on the south by Kolagehuwelayaya *alias* Kongahahena claimed by Don Cornelis Wickremesuriya and others; on the west by a road.



Scale of 8 Chains to an Inch.

Surveyor-General's Office,
Colombo, October 8, 1912.

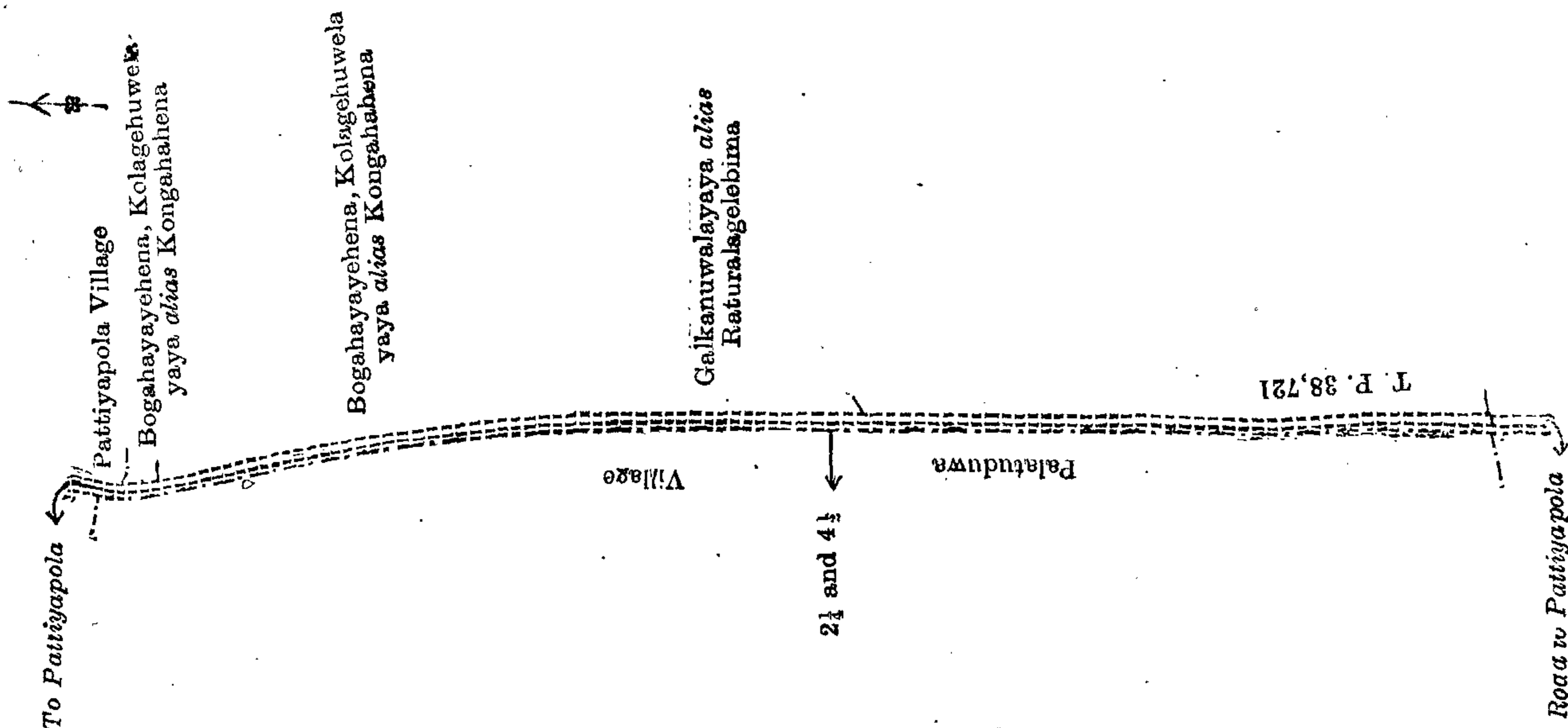
A. H. G. DAWSON,
for Surveyor-General.

II.—Preliminary plan 319.

Situation : Godigamuwa village in Giruwa Pattu West of Hambantota District.

Lot.	Name of Land.	Extent, A. R. P.
2½	Road to Pattiyaapola	1 0 16
4½	Do.	0 3 21
		1 3 37

and bounded as follows : on the north by the village limit of Pattiyaapola ; on the east by the village limit of Pattiyaapola Bogahayayehena, Kolagehuwelayaya *alias* Kongahahena claimed by Don Cornelis Wickremesuriya and others, Galkanuwalayaya *alias* Raturalage Lebima claimed by ditto, T. P. 38,721 ; on the south by T. P. 38,721 ; on the west by the village limit of Palatuduwa.



Surveyor-General's Office,
Colombo, October 8, 1912.

Scale of 16 Chains to an Inch.

A. H. G. DAWSON,
for Surveyor-General.

III.—Preliminary plan 319.

Situation : Godigamuwa village in Giruwa Pattu West of Hambantota District.

Lot.	Name of Land.	Extent, A. R. P.	Lot.	Name of Land.	Extent, A. R. P.
5	Buwewayaya, Bandarapuyaya, Galkanuwalayaya, Mugunugahawatta	42 0 28	5ae	Mugunugahawatta	1 2 33
5½	Road to Pattiyaapola	0 1 4	5ah	Kokarewewa	0 0 6
5¾	Do.	0 0 25	6	Pransamahawewa	2 2 3
5b1	Yatanarangahawatta or Katanwansagahawatta	0 2 19	7	Pransawattehena	2 3 24
5b2	Inginigahawatta	0 0 3	10a	Pransahena or Buweyahena	0 3 30
5c	Yatanarangahawatta	0 0 30	12	Mailagahawatta	0 0 5
5c1	Dewata	0 0 5	14	Buwewa	2 3 25
5d	Bandarakapuyaya <i>alias</i> Tapallebima	4 3 5	14a	Buwewegilma	0 2 28
5d1	Bandarakapuyayekoratuwa	0 0 3	14b	Buwewekebella	0 0 12
5d2	Suriyagahawatta	0 0 20	15a	Mylagahawattehena	0 1 7
5d4	Indigahakoratuwa	0 1 14	15b	Buwewa <i>alias</i> Mylagahakumbura	0 1 3
5e	Bandarayaya, Pransayaya <i>alias</i> Tapallebima	11 3 1	16	Kokarewewa	8 3 4
5e1	Pransawatta	0 0 15	16a	Do.	0 1 27
5g	Para-addarakebella (road reservation)	0 0 17	16b	Do.	0 0 5
5h	Do.	0 0 25	17	Nugagahamulana	5 1 3
5j	Mudukebella	0 0 12	17a	Buwewayaya	2 0 17
5k	Yatanarangahawatta	0 0 3	17b	Dabarayayehena	0 0 6
5m	Ketangahawatta	0 3 27	17b1	Nugagahamulana	0 0 3
5n	Do.	0 0 23	17b2	Siyambalagahawatta <i>alias</i> Dabarayaya	0 0 5
5o	Mylagahahena (road reservation)	0 0 4	17b3	Kokarewewa	0 0 6
5p	Mylagahawatta	0 0 25	17c	Do.	1 2 23
5q	Buwewehena	2 3 16	17e	Dabareyayahena	0 1 0
5r	Buwewa	0 0 21	21	Do.	102 2 37
5s	Do.	0 0 8	21a	Siyambalagahawatta	0 3 38
5t	Mylagahawatta	0 0 20	21b	Mylagahawatta	2 3 31
5u	Buwewa	0 0 29	21c	Nelligahawatta	0 1 0
5v	Buwewagilmewatta	0 3 21	21d	Do.	0 1 39
5x	Mylagahawatta	0 0 30	21e	Beligahawatta	0 1 37
5y	Kadjugahawatta	0 3 34	21f	Ambagahawatta	0 3 38
5z	Indigahakoratuwa	0 1 32	21g	Suriyagahawatta	0 3 24
5ab	Bandarakapuyaya	0 3 13	21h	Ketangahawatta	0 1 29
5ac	Do.	0 2 23	21j	Do.	0 0 8
			21½	Main road from Tangalla to Hambantota and Gansabhawa path from main road to Talunna	2 2 32
					213 1 23

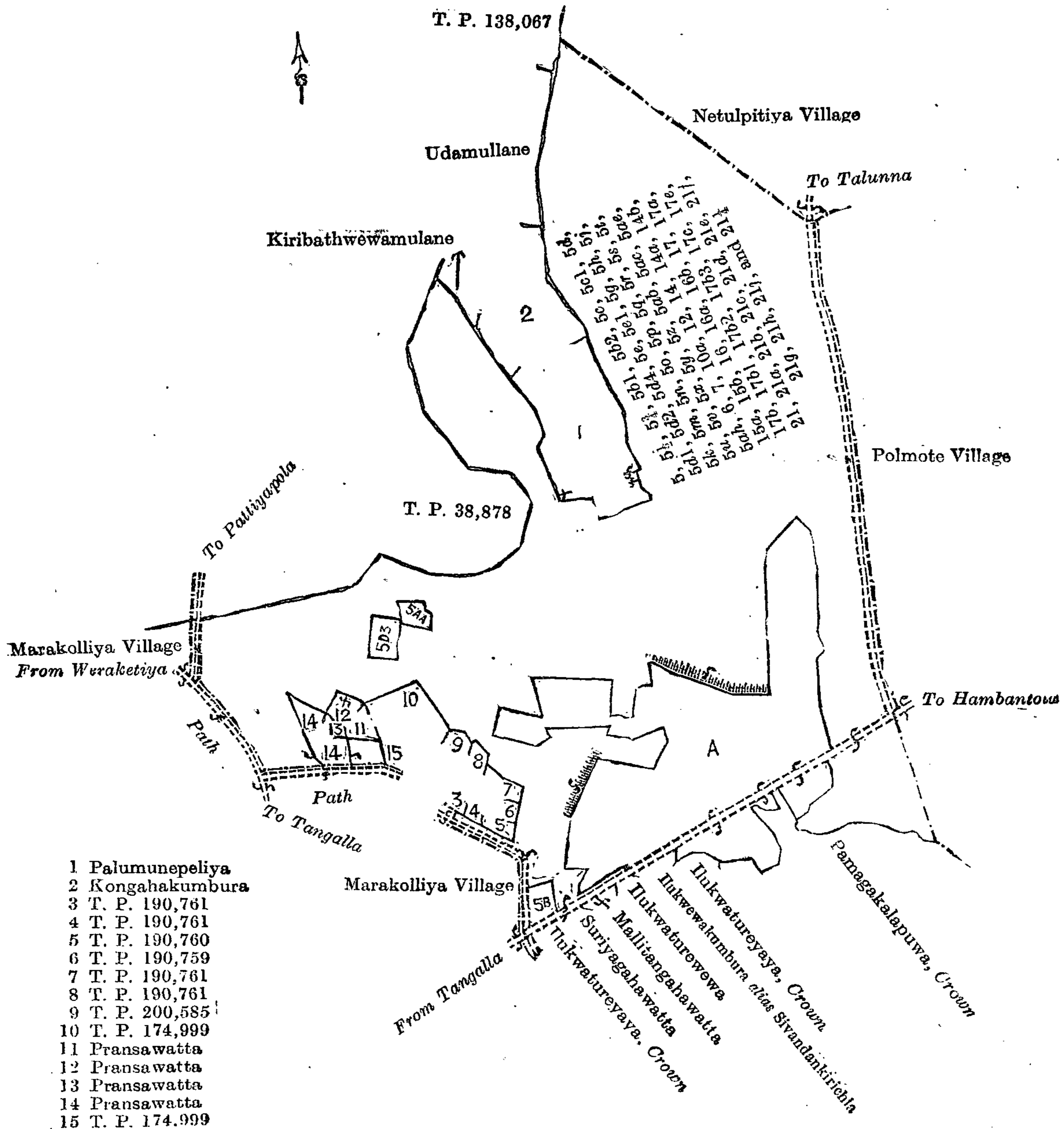
and bounded as follows : on the north by Kiribathwewemulana claimed by Don Cornelis Wickremasinghe, Kongahakumbura claimed by Wanigasingachchige Christian and others, Palumunepeliya claimed by Don Bastian Matangawira, Police Officer of Palatuduwa, Kongahakumbura claimed by Wanigasingachchige Christian and others, Udamullane

claimed by Don Cornelis Wickremasuriya, T. P. 138,067, the village limit of Netulpitiya ; on the east by the village limit of Polmote ; on the south by Pamagakalapuwa claimed by the Crown, Ilukwatureyaya claimed by the Crown and D. A. Wickremasinghe and others, Ilukwewakumbura *alias* Sivandan Kirichia claimed by D. A. Wickremasinghe, Ilukwaturewewa claimed by D. A. Wickremasinghe and others, Mallitangahawatta claimed by Meherama Liyanage Nicholashamy and others, Suriyagahawatta claimed by ditto, Ilukwatureyaya claimed by the Crown, D. A. Wickremasinghe and others, the village limit of Marakolliya, T. Ps. 190,761, 190,760, 190,759, 190,761, 200,585, 174,999, Pransawatta claimed by Hewtandilage Babunhamy and others, Pransawatta claimed by Phillip Lewis van Heer of Colpetty and others, Pransawatta claimed by Hewtandilage Babunhamy and others, T. P. 174,999, a path ; on the west by the path from Tangalla to Pattiypola (the village limit of Morakolliya), T. P. 38,878.

NOTE.—The following lots lying within the above boundaries are excluded from this notice, and their aggregate acreage of 47 acres 1 rood and 16 perches is not included in the acreage of 213 acres 1 rood and 23 perches given above :—

Preliminary plan 319.

Lot.	Name of Land.	Extent, A. R. P.	Lot.	Name of Land.	Extent, A. R. P.
5b	Ketangahawatta <i>alias</i> Yak-innarangahawatta	0 3 36	A 5c2	Katuthalagahawatta	0 0 2
5aa	Suriyagahawatta <i>alias</i> Katan-gahawatta	0 2 27	A 13	Ketangahawatta, Kadurugahawatta	1 0 23
5d3	Kataugahawatta	1 0 8	A 15	T. P. 200,586	3 0 23
A 5a	Mugunugahawatta	0 0 27	A 15a1	Waldiulgahawatta	0 0 6
A 5i	Katuthalagahawatta	1 0 14	A 21i	Ketangahawatta	0 0 28
A 5l	Ketangahawatta	0 3 3	A 21k	Do.	0 2 15
A 5w	Kosgahawatta	1 1 11	A 22	Dabarewatteyaya, Maharamba	9 0 13
A 5ad	Waldiulgahawatta	0 1 29	A 23	Waduralagewatta	0 3 19
A 5af	Mugunugahawatta	1 0 25	A 24	Sivandankirichchiya, Suriya-dappagekumbura	24 2 6
A 5ag	Mugunugahamulana	0 0 21			47 1 16



- 1 Palumunepeliya
- 2 Kongahakumbura
- 3 T. P. 190,761
- 4 T. P. 190,761
- 5 T. P. 190,760
- 6 T. P. 190,759
- 7 T. P. 190,761
- 8 T. P. 190,761
- 9 T. P. 200,585
- 10 T. P. 174,999
- 11 Pransawatta
- 12 Pransawatta
- 13 Pransawatta
- 14 Pransawatta
- 15 T. P. 174,999

Surveyor-General's Office,
Colombo, October 8, 1912.

Scale of 16 Chains to an Inch.

Hambantota S. O. 21, 1912—1913.

A. H. G. DAWSON,
for Surveyor-General.

Hambantota Notice No. 4,752.

Notice under "The Waste Lands Ordinances of 1897, 1899, 1900, and 1903."

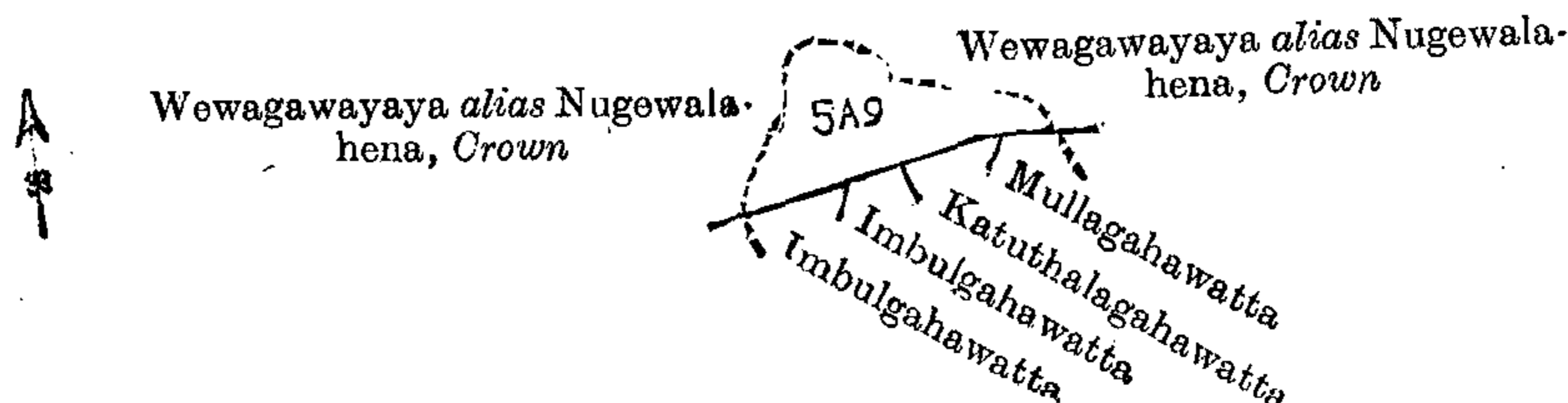
TAKE notice that unless within three months from February 21, 1913, the persons, if any, who claim any interest in the land hereinafter mentioned make claim in person or in writing to the said land or to some interest therein to W. E. Wait, Esq., Special Officer appointed under section 28 of "The Waste Lands Ordinances of 1897, 1899, 1900, and 1903," at his office at Fort, Colombo :

Such Special Officer, in pursuance of the powers vested in him by the said Ordinances, will declare by writing under his hand that the land, to which no claim has been made, is the property of the Crown.

W. E. WAIT,
Special Officer.

Description of the Land referred to.

The land commonly called or known as Paranawattehena, situated in the village of Walasgala, in the Giruwa Pattu East of the Hambantota District, in the Southern Province, containing in extent 1 acre and 1 rood, and shown as lot 5a9 in preliminary plan 450, and in the annexed diagram, and bounded as follows : on the north and east by Wewagawayaya *alias* Nugewalahena declared to be the property of the Crown under the Waste Lands Ordinances ; on the south by Mullagahawatta claimed by Don Deonis Wijesinghe, Katuthalagahawatta claimed by D. W. Don Deonis Appuhamy, Imbulgahawatta claimed by S. Don Carolis ; on the west by Wewagawayaya *alias* Nugewalahena declared to be the property of the Crown under the Waste Lands Ordinances.



Surveyor-General's Office,
Colombo, December 11, 1912.

Scale of 8 Chains to an Inch.

A. H. G. DAWSON,
for Surveyor-General.

Hambantota S. O. 22, 1912—1913.

Kurunegala Notice No. 4,753.

Notice under "The Waste Lands Ordinances of 1897, 1899, 1900, and 1903."

TAKE notice that unless within three months from February 21, 1913, the persons, if any, who claim any interest in the lands hereinafter mentioned or in any one or more of such lands make claim in person or in writing to the said lands or any of them or to some interest therein to J. M. Davies, Esq., Special Officer appointed under section 28 of "The Waste Lands Ordinances of 1897, 1899, 1900, and 1903," at his office at Fort, Colombo :

Such Special Officer, in pursuance of the powers vested in him by the said Ordinances, will declare by writing under his hand that the said lands or such of them, as to which no claim has been made, are the property of the Crown.

J. M. DAVIES,
Special Officer.

Description of the Lands referred to.

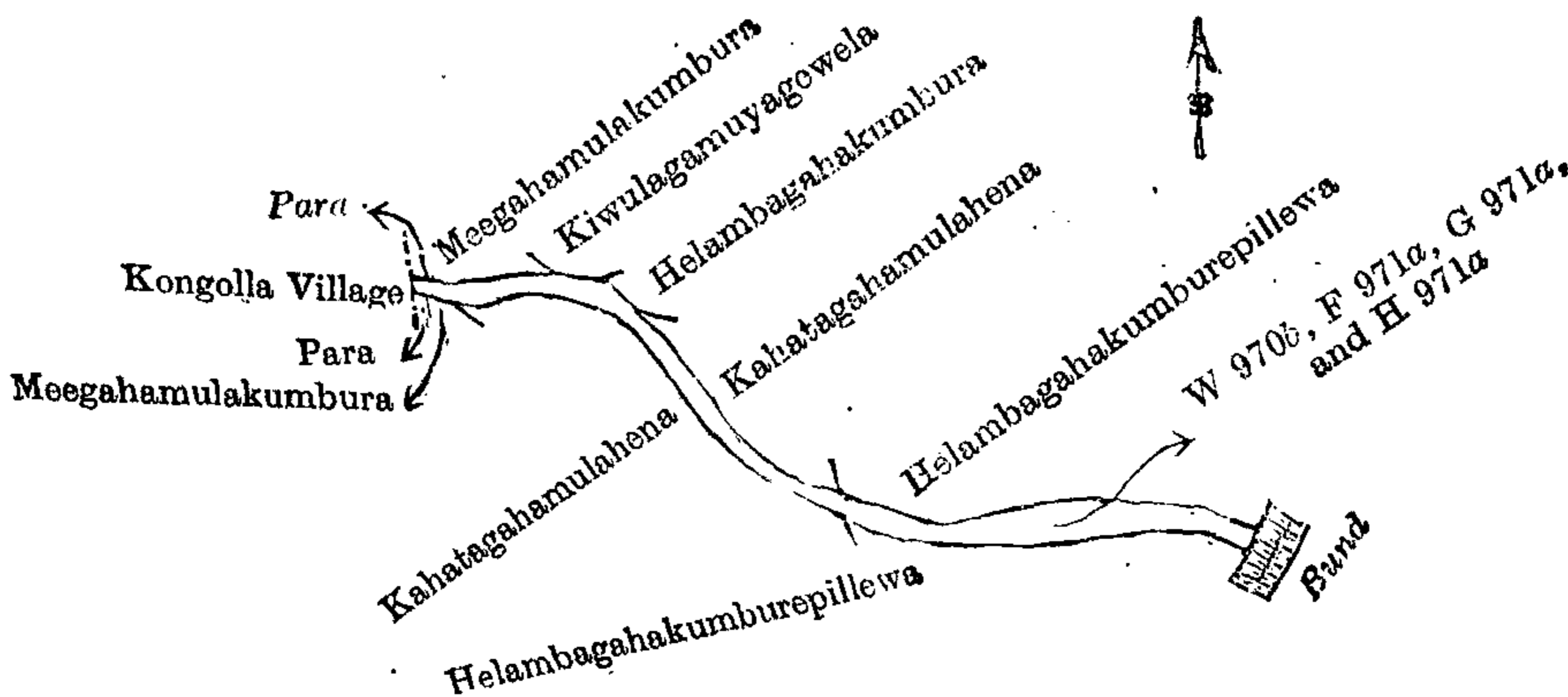
The following lots situated in the village of Dampellessa, in the Mahagalboda Egoda korale of the Hiriyala hatpattu of the Kurunegala District, in the North-Western Province, as described in the annexed diagrams :—

I.—Preliminary plan 1,974.

Situation : Dampellessa village in Mahagalboda Egoda korale of Kurunegala District.

Lot.	Name of Land.	Extent, A. R. P.	Lot.	Name of Land.	Extent, A. R. P.
W 970b ..	Para (road) 0 0 7	H 971a ..	Para (road) 0 0 19
F 971a ..	Do. 0 0 0½			
G 971a ..	Do. 0 0 10			0 0 36½

and bounded as follows : on the north by para claimed by W. M. Alagappu, Vidane, and others, Meegahamulakumbura sold by the Crown, Kiwulagamuyagewela claimed by Mudalihamy Vidanelage Alagappu, Vidane, and others, Helambagahakumbura claimed by Nekat Naidelage Pala Naide and others, Kahatagahamulahena sold by the Crown, Helambagahakumburepillewa sold by the Crown ; on the east by a bund ; on the south by Helambagahakumburepillewa sold by the Crown, Kahatagahamulahena sold by the Crown, Meegahamulakumbura sold by the Crown, Para claimed W. M. Alagappu, Vidane, and others ; on the west by the village limit of Kongolla.



Surveyor-General's Office,
Colombo, November 23, 1912.

Scale of 4 Chains to an Inch.

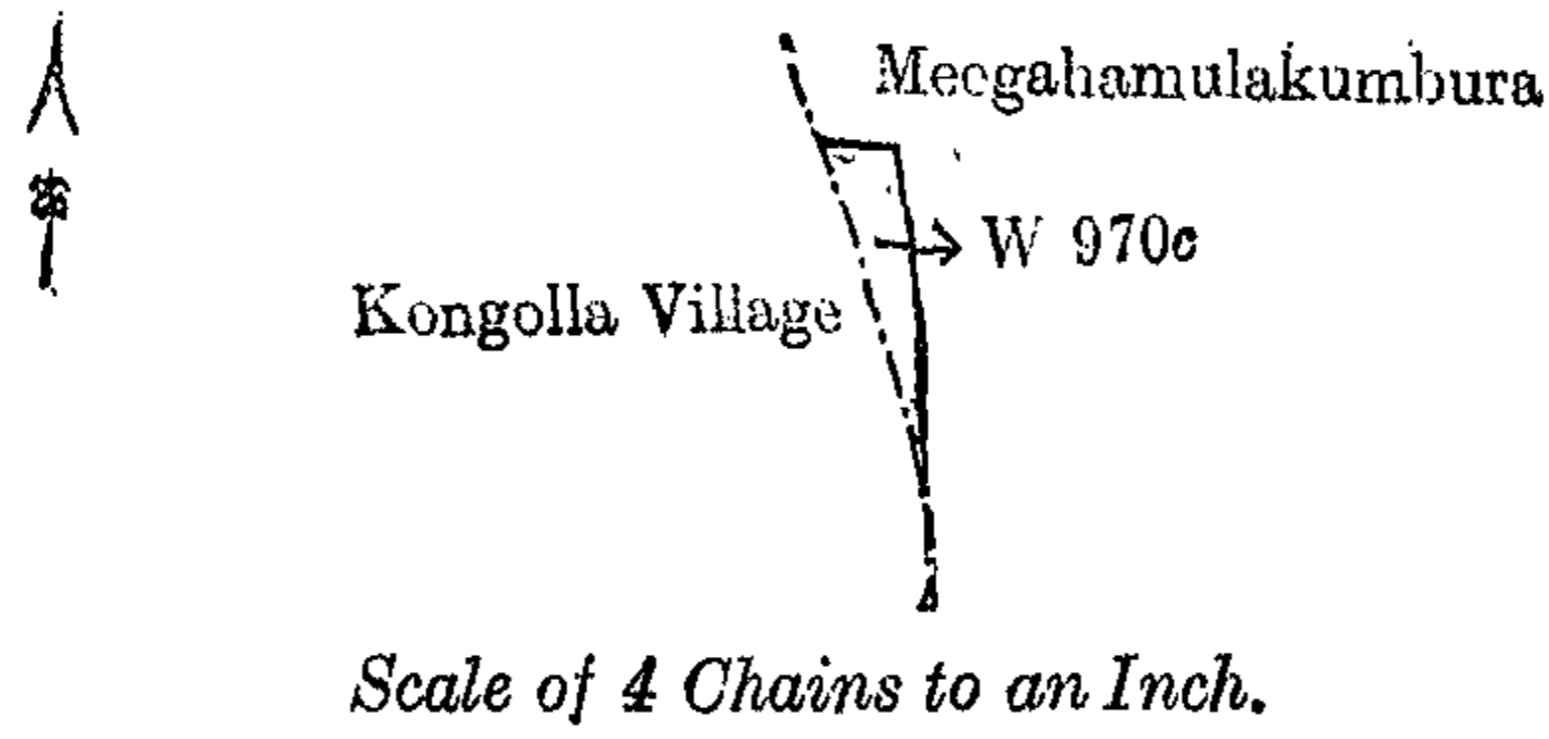
A. H. G. DAWSON,
for Surveyor-General.

II.—Preliminary plan 1,974.

Situation : Dampelessa village in Mahagalboda Egoda korale of Kurunegala District.

Lot.	Name of Land.	Extent, A. R. P.
W 970c	Para (road)	0 0 6

and bounded as follows : on the north and east by Meegahamulakumbura sold by the Crown ; on the south and west by the village limit of Kongolla.



Surveyor-General's Office,
Colombo, November 23, 1912.

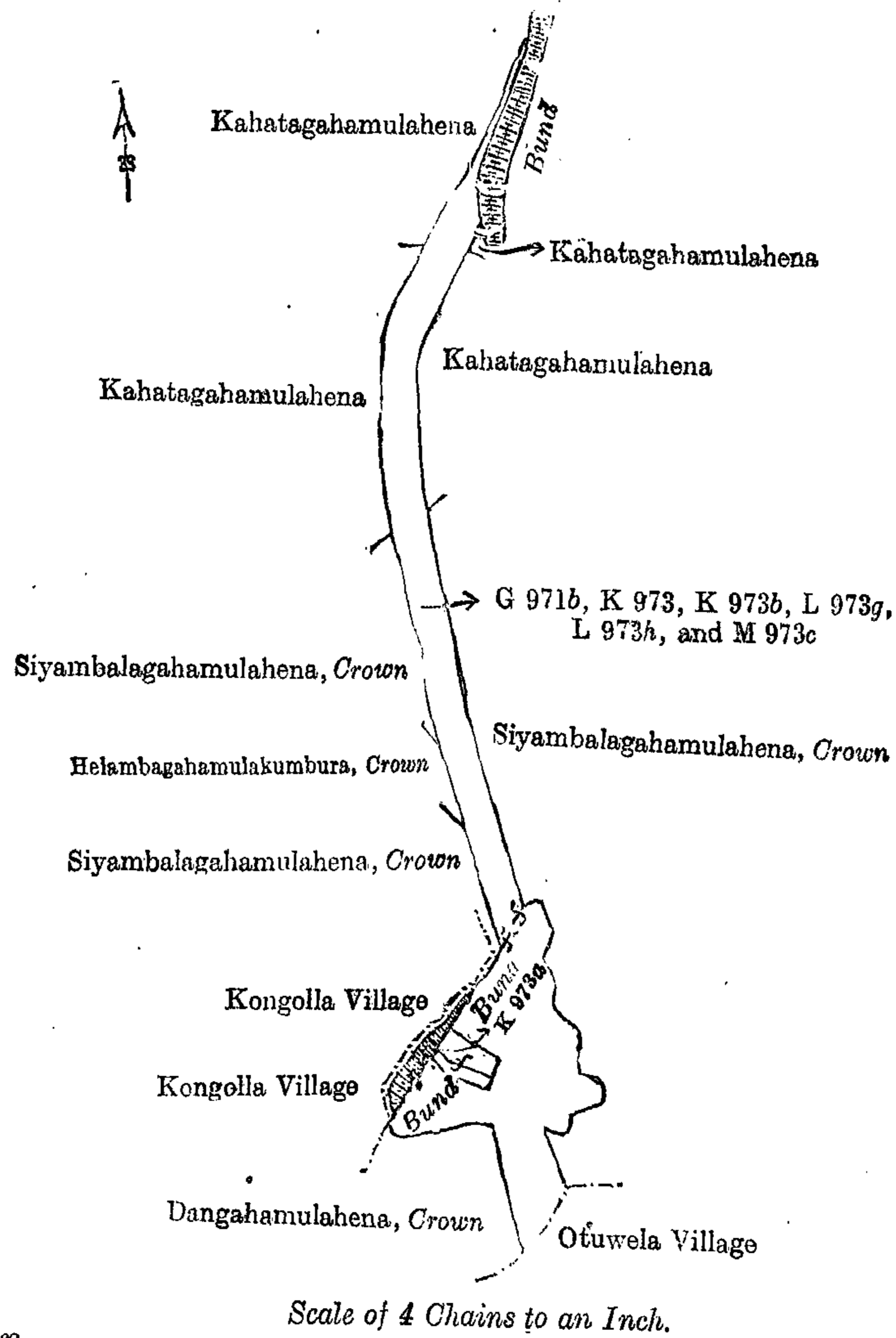
A. H. G. DAWSON,
for Surveyor-General.

III.—Preliminary plan 1,974.

Situation : Dampelessa village in Mahagalboda Egoda korale of Kurunegala District.

Lot.	Name of Land.	Extent, A. R. P.	Lot.	Name of Land	Extent, A. R. P.
G 971b	Elakanda (road and channel)	0 0 13	L 973h	Elakanda (road and channel)	0 0 21
K 973	Galamuna (tank)	0 1 21	M 973c	Do.	0 1 1
K 973b	Elakanda (road and channel)	0 0 32			
L 973g	Do.	0 1 9			1 1 17

and bounded as follows : on the north by Kahatagahamulahena sold by the Crown, a bund ; on the east by Kahatagahamulahena sold by the Crown, Siyambalagahamulahena claimed by the Crown ; on the south by the village limit of Otuwela, Dangahamulahena claimed by the Crown ; on the west by a bund (the village limit of Kongolla), Siyambalagahamulahena claimed by the Crown, Helambagahamulakumbura claimed by the Crown, Siyambalagahamulahena claimed by the Crown, Kahatagahamulahena sold by the Crown.



Surveyor-General's Office,
Colombo, November 23, 1912.

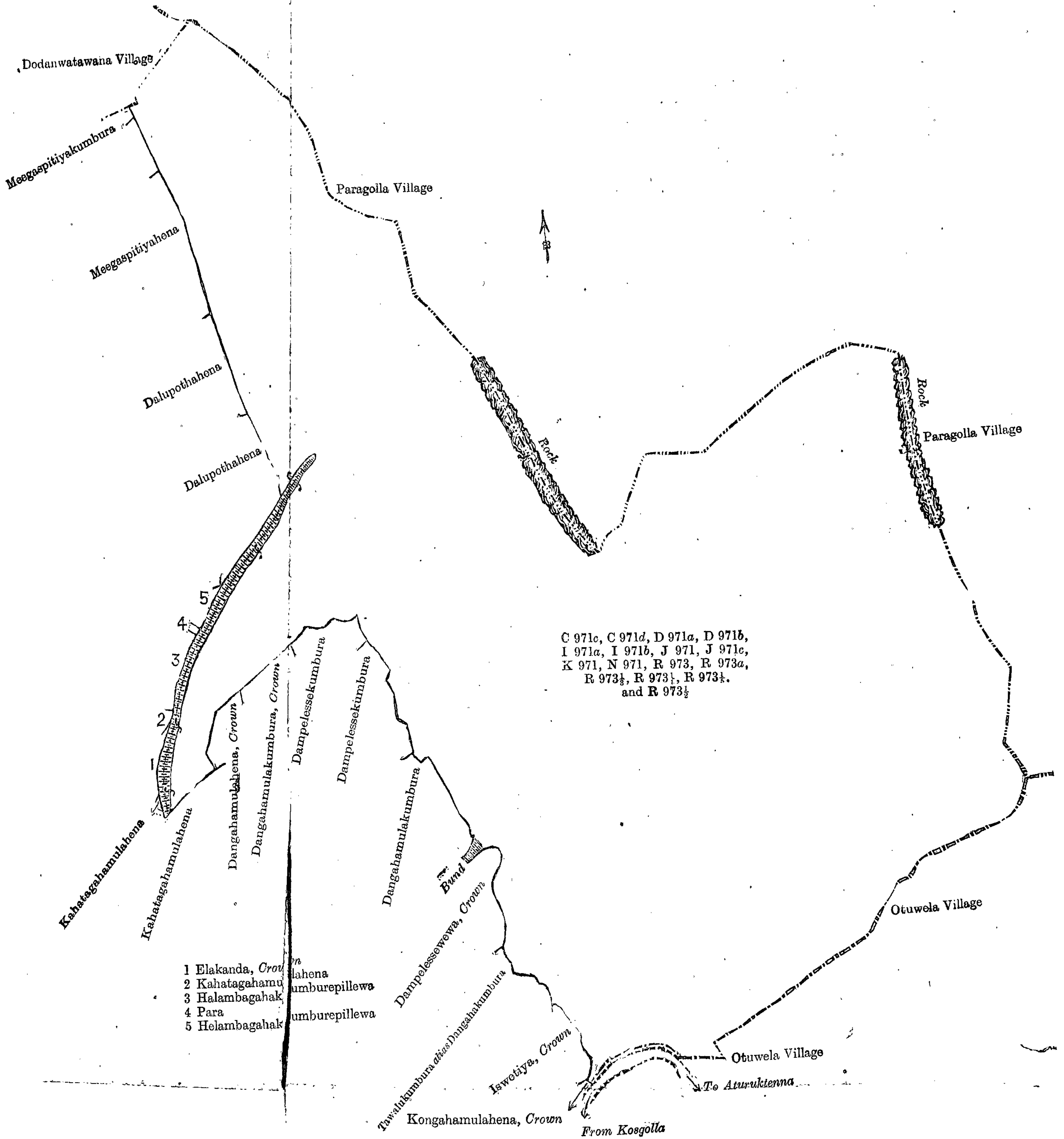
A. H. G. DAWSON,
for Surveyor-General.

IV.—Preliminary plan 1,974.

Situation : Dampelessa village in Mahagalboda Egoda korale of Kurunegala District.

Lot.	Name of Land.	Extent, A. R. P.	Lot.	Name of Land.	Extent, A. R. P.
C 971c	Meegaspitiyahena	0 0 28	N 971	Dampelessahena	0 3 27
C 971d	Elakanda (channel and road)	0 1 24	R 973	Kandabodahena	4 0 27
D 971a	Do.	0 0 35	R 973a	Kotakandemukalana	0 0 7
D 971b	Dalupothahena	0 1 8	R 973 $\frac{1}{2}$	Do.	0 3 7
I 971a	Elakanda (road and channel)	0 0 25	R 973 $\frac{1}{4}$	Do.	0 0 14
I 971b	Dalupothahena	0 0 35	R 973 $\frac{3}{4}$	Do.	0 1 5
J 971	Galnawagahamulawewa (tank)	2 2 1	R 973 $\frac{1}{2}$	Do.	36 0 6
J 971c	Do.	0 0 27			
K 971	Diyagilmehena	0 3 38			47 1 34

and bounded as follows: on the north by the village limit of Paragolla (a rock), the village limit of Paragolla; on the east by the village limit of Paragolla (a rock), the village limit of Paragolla, the village limit of Otuwela; on the south by the village limit of Otuwela (the road from Aturuktenna to Kosgolla), Kongahamulahena claimed by the Crown, Iswetiya claimed by the Crown, Tawalukumbura *alias* Dangahakumbura claimed by Welanaidelage Erimi Nachchire, Dampellesewewa claimed by the Crown, a bund, Dangahamulakumbura claimed by Welanaidelage Erimi Nachchire, Dampellesekumbura claimed by Sittappu Arachchillage Hami and others, Dampellesekumbura claimed by Nekat Naidelage Pala Naide and others, Dangahamulakumbura claimed by the Crown, Dangahamulahena claimed by the Crown, Kahatagahamulahena sold by the Crown; on the west by Kahatagahamulahena sold by the Crown, Elakanda claimed by the Crown, Kahatagahamulahena sold by the Crown, Halambagahakumburepillewa sold by the Crown, Para claimed by Warnakulasuriya Mudiyansele Palappu and others, Halambagahakumburepillewa sold by the Crown (a bund), Dalupothahena claimed by Warnakulasuriya Mudiyansele Alagappu, Vidane, and others, Meegaspitiyahena claimed by Warnakula Mudiyansele Thewana and others, Meegaspitiyakumbura sold by the Crown, the village limit of Dodanwatawana.



Surveyor-General's Office,
Colombo, November 23, 1912.

Scale of 4 Chains to an Inch

A. H. G. DAWSON,
for Surveyor-General.

Kurunegala S. O. 127, 1912—1913.

Kurunegala Notice No. 4,754.

Notice under "The Waste Lands Ordinances of 1897, 1899, 1900, and 1903."

TAKE notice that unless within three months from February 21, 1913, the persons, if any, who claim any interest in the land hereinafter mentioned make claim in person or in writing to the said land or to some interest therein to J. M. Davies, Esq., Special Officer appointed under section 28 of "The Waste Lands Ordinances of 1897, 1899, 1900, and 1903," at his office at Fort, Colombo :

Such Special Officer, in pursuance of the powers vested in him by the said Ordinances, will declare by writing under his hand that the land, to which no claim has been made, is the property of the Crown.

J. M. DAVIES,
Special Officer.

Description of the Land referred to.

The land commonly called or known as Dikgala (rock), situated in the village of Kurenepola, in the Tiragandahaya korale of the Weudawili hatpattu of the Kurunegala District, in the North-Western Province, containing in extent 8 acres and 28 perches, and shown as lot 27 in preliminary plan 1,012, and in the annexed diagram, and bounded as follows : on the north by Paragahakotuwahena claimed by Wagapedige Charles and others, Thembilipolgahamulahena claimed by Wagapedige Mutuwa, Bogahamulahena claimed by Wagapedige Silindi, Beliwatta claimed by Wagapedige Charlis and another, Lolugahamulawatta claimed by Diunugalge Ukkuwa of Halugama, Beliwatta claimed by Mutudurayalage Ukkuwa, Bellywatta claimed by ditto, Paranagedarawatta claimed by Mutudurayalage Siri, Paranagederawatta claimed by Mutudurayalage Mutuwa and another, Kongahamulawatta, &c., claimed by Abadda and others, Alandagahamulahena claimed by Mutudurayalage Aruma and another, Alandagahamulahena claimed by Mutudurayalage Tikka ; on the east by Hitinagedarahena claimed by Wagapedige Tikka ; on the south by Galabodahena claimed by Wagapedige Tikka Duraya and another, Hewapangawehena claimed by Mutudurayalage Siri and others, the boundary of the Udapola Medalassa korale ; on the west by Garundagodahena and Elahena claimed by Wagapedige Salatial Duraya, an ela (stream) belonging to the Crown, Garundagodahena and Elahena claimed by Wagapedige Salatial Duraya.



Surveyor-General's Office,
Colombo, December 14, 1912.

Scale of 8 Chains to an Inch.

Kurunegala S. O. 128, 1912—1913.

A. H. G. DAWSON,
for Surveyor-General.

Anuradhapura Notice No. 4,755.

Notice under "The Waste Lands Ordinances of 1897, 1899, 1900, and 1903."

TAKE notice that unless within three months from February 21, 1913, the persons, if any, who claim any interest in the lands hereinafter mentioned or in any one or more of such lands make claim in person or in writing to the said lands or any of them or to some interest therein to W. E. Wait, Esq., Special Officer appointed under section 28 of "The Waste Lands Ordinances of 1897, 1899, 1900, and 1903," at his office at Fort, Colombo :

Such Special Officer, in pursuance of the powers vested in him by the said Ordinances, will declare by writing under his hand that the said lands or such of them, as to which no claim has been made, are the property of the Crown.

W. E. WAIT,
Special Officer.

Description of the Lands referred to.

The following lots situated in the village of Karambankulama, in the Kandu tulana of the Kadawat korale of the Nuwaragam palata, in the North-Central Province, as described in the annexed diagram :—

Preliminary plan 574.

Situation : Karambankulama village in Kadawat korale of Nuwarakalawiya district.

Lot.	Name of Land.	Extent, A. R. P.	Lot.	Name of Land.	Extent, A. R. P.
1	Kanadaraoya-ahabodamukalana	18 2 10	8½	Wewapittaniya	0 2 12
4	Diulgaswewa	0 1 24	9	Randenigamawewa	12 3 2
5	Do.	9 2 0	10	Karambankulamahenyaya, Mee-gahakele, Palugahakele, Kon-gahakele	1,069 3 38
6	Diulgaswewamukalana	62 0 25			
7	Do.	6 1 28			

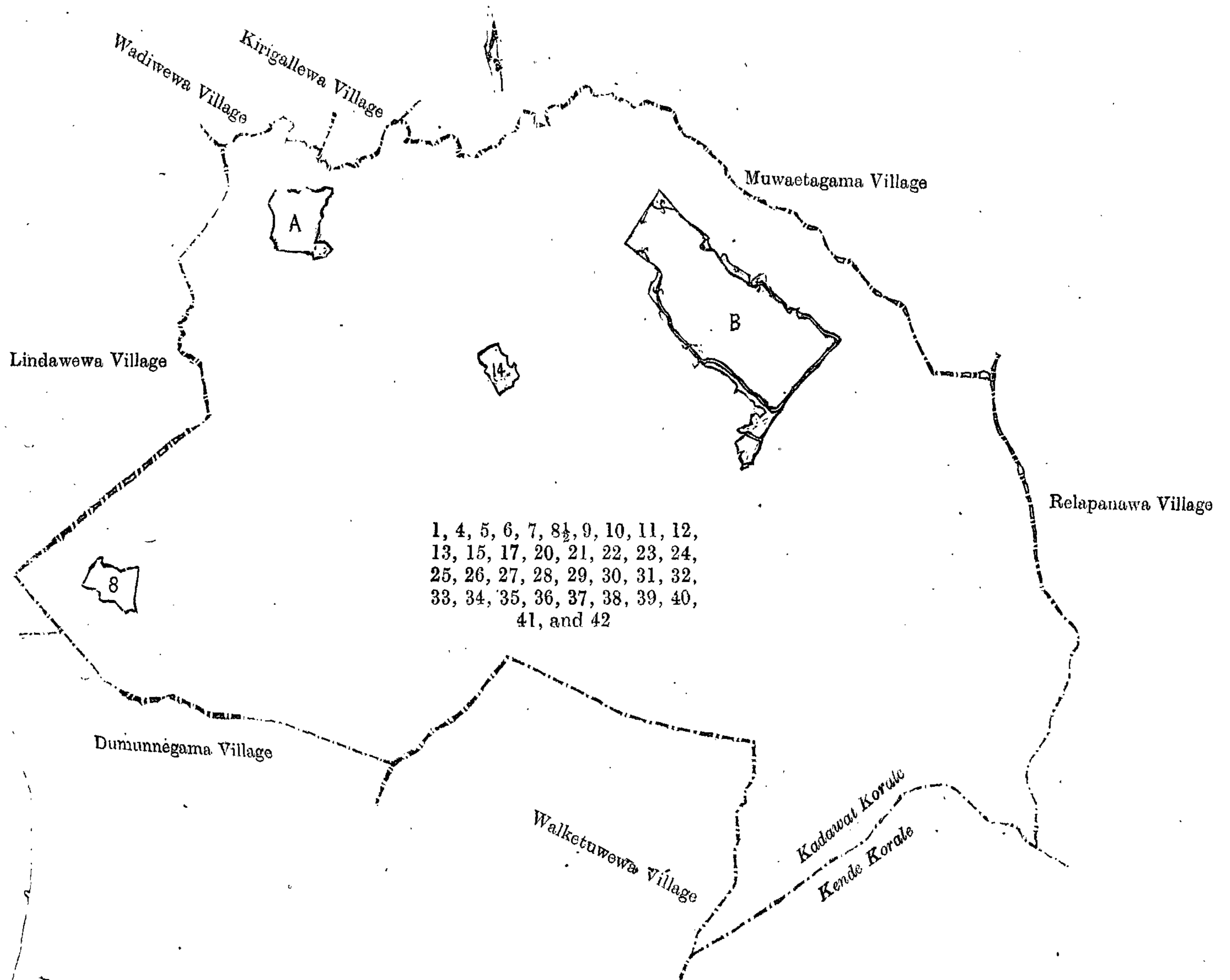
Lot.	Name of Land.	Extent, A. R. P.	Lot.	Name of Land.	Extent, A. R. P.
11	Randeniya-mukalana	107 1 23	31	Kandara-oya	9 3 6
12	Pahalagamawewa	13 2 0	32	Ela	0 0 11
13	Pahalagamawewapittaniya	0 1 0	33	Do.	0 0 3
15	Welapahalamukalana	5 1 18	34	Footpath	0 0 16
17	Karambankulamatisbamba	5 3 4	35	Do.	0 0 8
20	Bund reservation	0 3 18	36	Do.	0 1 16
21	Karambankulamawewa	57 2 16	37	Do.	0 1 34
22	Kudawewakele, Millagahamukalana	277 3 11	38	Kurundugodawewakandiya (tank and bund)	0 3 16
23	Kudawewa	6 1 28	39	Millagahahena-ela	0 0 21
24	Karambankulamaminipittaniya	0 2 15	40	Do.	0 0 7
25	Dumbulu-ela	0 0 16	41	Badugama-ela	0 0 22
26	Adipara (footpath)	0 0 30	42	Ela	0 0 32
27	Millagaha-ela	0 1 30			
28	Pinpara (road)	4 0 20			
29	Wele-ela	1 1 17			
30	Footpath	0 2 6			
					1,674 3 23

and bounded as follows : on the north by the village limit of Wadiwewa, the village limit of Kirigallewa, the village limit of Muwaetagama ; on the east by the village limit of Muwaetagama, the village limit of Relapanawa ; on the south by the boundary limit of the Kende korale, the village limit of Walketuwewa, the village limit of Dumunnegama ; on the west by the village limit of Lindawewa.

NOTE.—The following lots lying within the above boundaries are excluded from this notice, and their aggregate acreage of 87 acres 3 roods and 27 perches is not included in the acreage of 1,674 acres 3 roods and 23 perches given above :—

Preliminary plan 574.

Lot.	Name of Land.	Extent, A. R. P.	Lot.	Name of Land.	Extent, A. R. P.
A 2	T. P. 252,298	9 2 30	8	Randenipurawewa	6 0 15
A 3	Diulgaswewawatta	0 3 22	14	Pahalagamapurawewa	3 2 18
B 16	T. P. 214,048	64 2 22			
B 18	Karambankulamapadinchiwatta	1 2 20			87 3 27
B 19	Do.	1 1 20			



Surveyor-General's Office,
Colombo, October 14, 1912.

Scale of 32 Chains to an Inch.
Anuradhapura S. O. 11, 1912—1913.

A. H. G. DAWSON,
for Surveyor-General.

Uva Notice No. 4,756.

Notice under "The Waste Lands Ordinances of 1897, 1899, 1900, and 1903,"

TAKE notice that unless within three months from February 21, 1913, the persons, if any, who claim any interest in the lands hereinafter mentioned or in any one or more of such lands make claim in person or in writing to the said lands or any of them or to some interest therein to J. M. Davies, Esq., Special Officer appointed under section 28 of "The Waste Lands Ordinances of 1897, 1899, 1900, and 1903," at his office at Fort, Colombo :

Such Special Officer, in pursuance of the powers vested in him by the said Ordinances, will declare by writing under his hand that the said lands or such of them, as to which no claim has been made, are the property of the Crown.

J. M. DAVIES,
Special Officer.

Description of the Lands referred to.

The following lots situated in the village of Papale, in the Kandukara korale of the Buttala division, in the Province of Uva, as described in the annexed diagrams :—

I.—Preliminary plan 260.

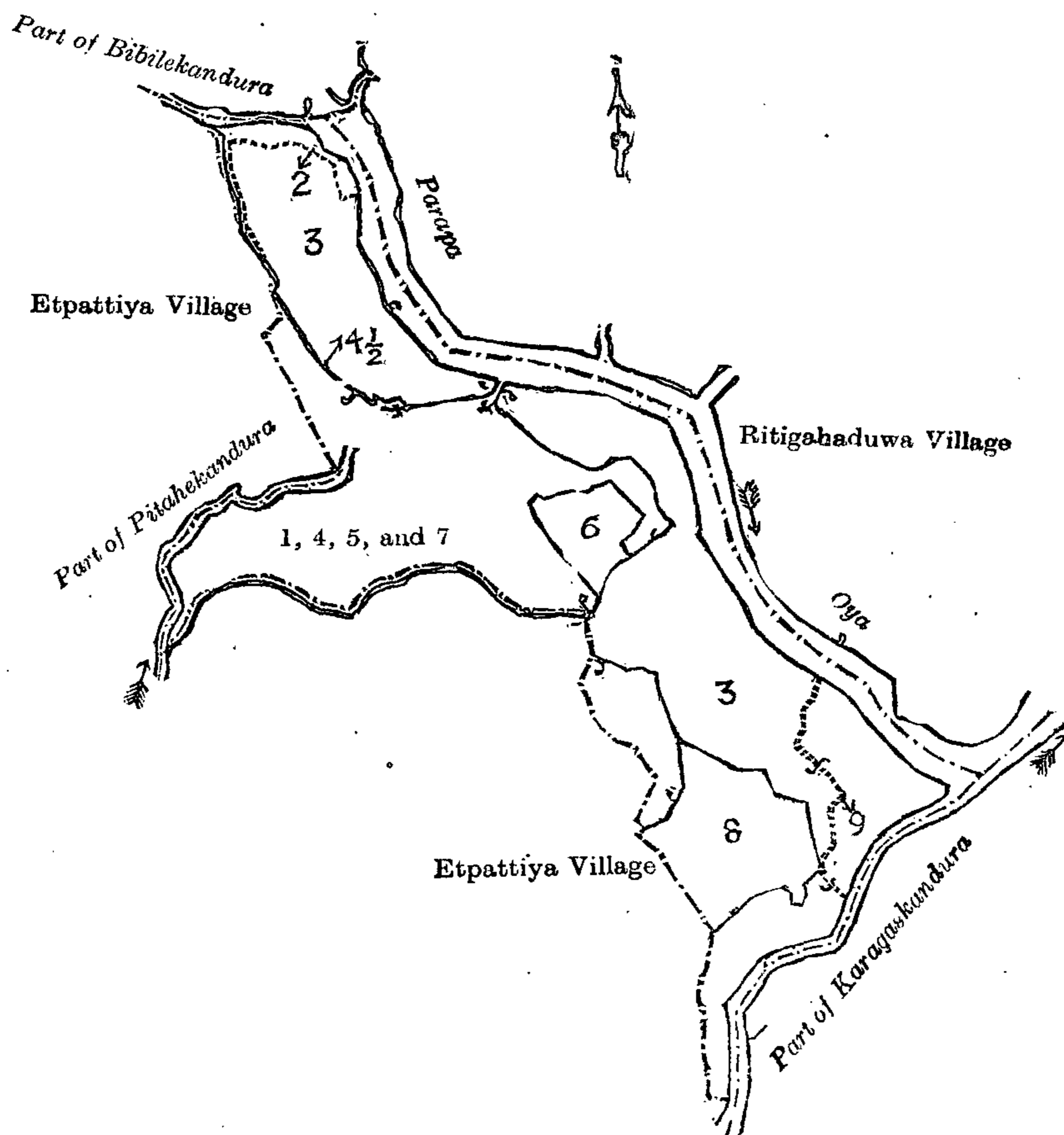
Situation: Papale village in Kandukara korale of Badulla District.

Lot.	Name of Land.	Extent, A. R. P.
1	Parts of Parapa-oya and Bibilekandura, Pitahakandura, Karagaskandura	2 2 25
4	Irrigation ela	0 0 17
5	Tikiriara, Nekatgedarawatta, Elarawekanatta	6 2 31
7	Hewangollekanatta	0 3 17
		10 1 10

and bounded as follows : on the north by part of the Bibilekandura, the Parapa-oya ; on the east by the Parapa-oya (the village limit of Ritigahaduwa) ; on the south by part of the Karagaskandura, the village limit of Etpattiya ; on the west by part of Pitahekandura, the village limit of Etpattiya :—

The following lots lying within the above boundaries are excluded from this notice, and their aggregate acreage of 14 acres and 31 perches is not included in the acreage of 10 acres 1 rood and 10 perches given above :—

Lot.	Name of Land.	Preliminary plan 260.	Extent, A. R. P.
2	Part of Gansabhawa road	..	0 0 9
3	Pattiyarawa <i>alias</i> Papalekumbura, Bogaha-arawa, Ulpata, Weliarawa, Elarawa	..	11 0 31
4½	Irrigation ela	..	0 0 20
6	Tikiriara, Paranakumbura	..	0 3 0
8	Pappalawatta	..	1 3 36
9	Part of Gansabhawa path	..	0 0 15
			14 0 31



Scale of 8 Chains to an Inch.

Surveyor-General's Office,
Colombo, December 10, 1912.

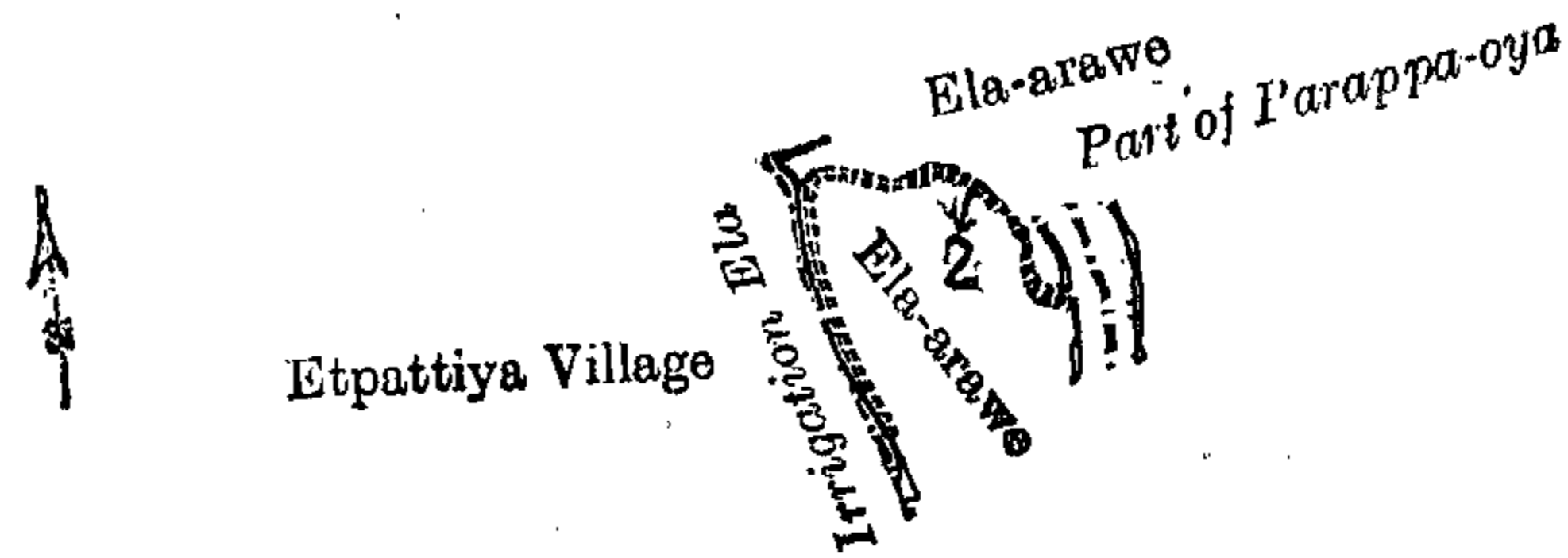
A. H. G. DAWSON,
for Surveyor-General.
D. 4

II.—Preliminary plan 260.

Situation : Papale village in Kandukara korale of Badulla District.

Lot.	Name of Land.	Extent, A. R. P.
2	Part of Gansabhawa road	0 0 9

and bounded as follows : on the north by Ela-arawa claimed by Papale Alutgedara Ranmenika and others ; on the east by part of Parappa-oya ; on the south by Ela-arawa claimed by Papale Alutgedara Ranmenika and others ; on the west by the irrigation ela (the village limit of Etpattiya).



Scale of 8 Chains to an Inch.

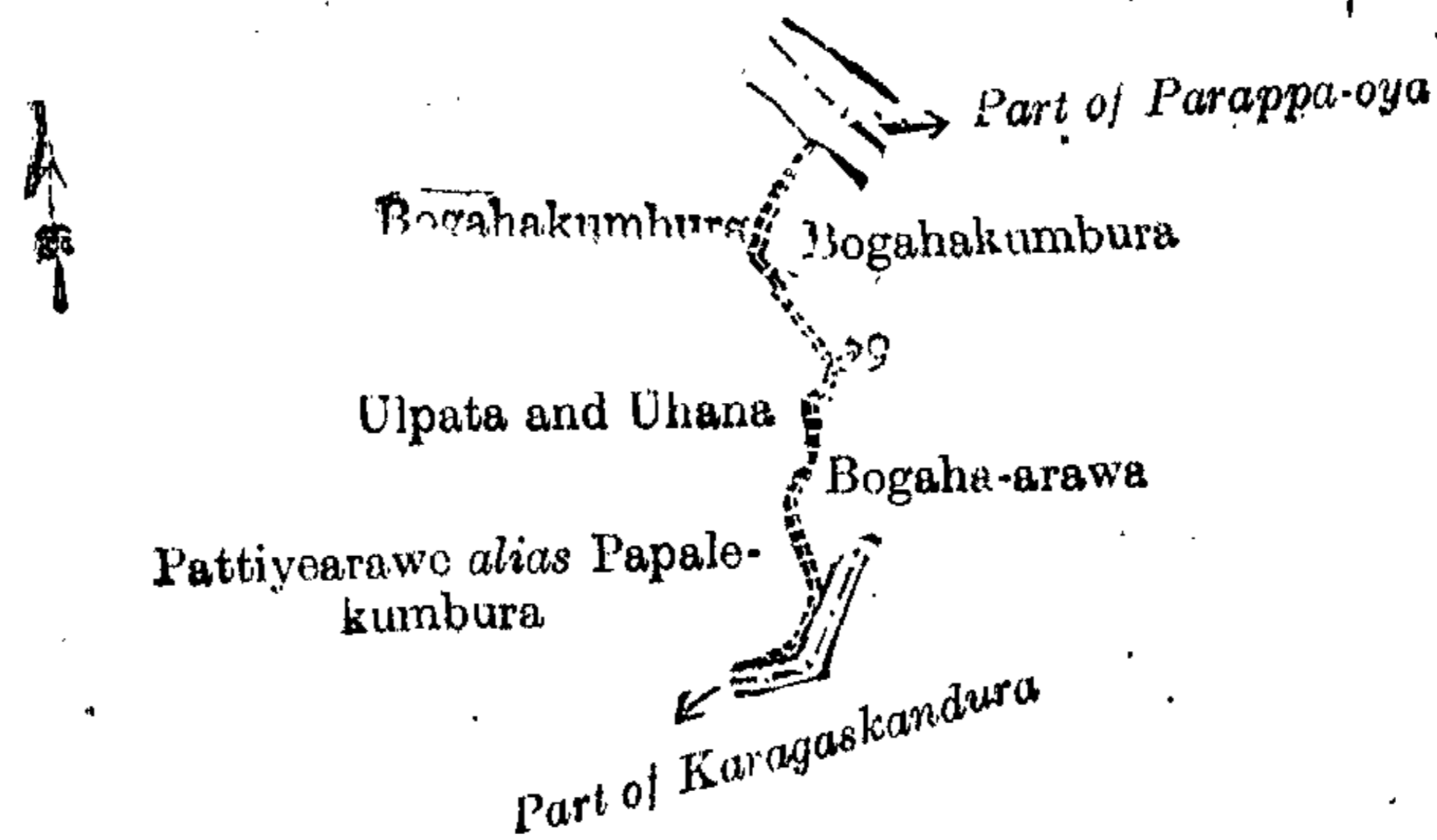
Surveyor-General's Office,
Colombo, December 10, 1912.A. H. G. DAWSON,
for Surveyor-General.

III.—Preliminary plan 260.

Situation : Papale village in Kandukara korale of Badulla District.

Lot.	Name of Land.	Extent, A. R. P.
9	Gansabhawa path (part)	0 0 15

and bounded as follows : on the north by part of Parappa-oya ; on the east by Bogahakumbura claimed by Alutgedara Ganeti, Bogaha-arawa claimed by Alutgedara Charles Appuhamy ; on the south by part of Karagaskandura ; on the west by Pattiyearawa *alias* Papalekumbura claimed by Alutgedara Charles Appuhamy, Ulpata and Uhana claimed by Kirimenikelage Alias Appu, Bogahakumbura claimed by Alutgedara Ganeti.



Scale of 8 Chains to an Inch.

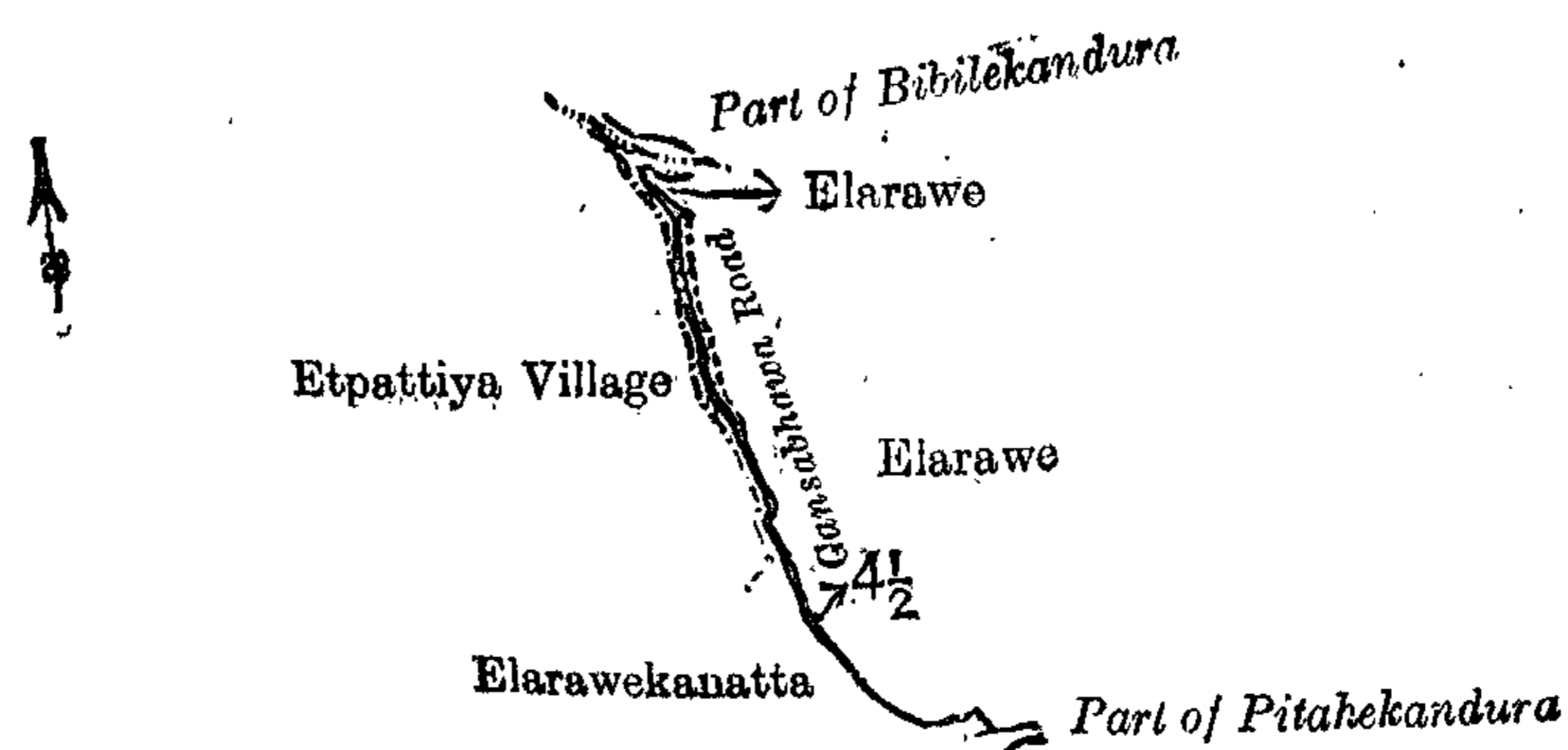
Surveyor-General's Office,
Colombo, December 10, 1912.A. H. G. DAWSON,
for Surveyor-General.

IV.—Preliminary plan 260.

Situation : Papale village in Kandukara korale of Badulla District.

Lot.	Name of Land.	Extent, A. R. P.
4½	Irrigation ela	0 0 20

and bounded as follows : on the north by part of Bibilekandura ; on the east by Elarawa claimed by Papale Alutgedara Ranmenika and others (Gansabhawa road) ; on the south by part of Pitahekandura, Elarawekanatta claimed by Papale Ranmenika ; on the west by the village limit of Etpattiya.



Scale of 8 Chains to an Inch.

Surveyor-General's Office,
Colombo, December 10, 1912.A. H. G. DAWSON,
for Surveyor-General.

Uva S. O. 65, 1912—1913.

Colombo Notice No. 4,757.

Notice under "The Waste Lands Ordinances of 1897, 1899, 1900, and 1903."

TAKE notice that unless within three months from February 21, 1913, the persons, if any, who claim any interest in the lands hereinafter mentioned or in any one or more of such lands appear before the Assistant Government Agent of the Colombo and Negombo Districts of the Western Province, at his office in Colombo, and make claim in person or in writing to the said lands or any of them or to some interest therein :

Such Assistant Government Agent, in pursuance of the powers in him vested by the said Ordinances, will declare by writing under his hand that the said lands or such of them, as to which no claim has been made, are the property of the Crown.

C. V. BRAYNE,
Assistant Government Agent.

Description of Lots referred to.

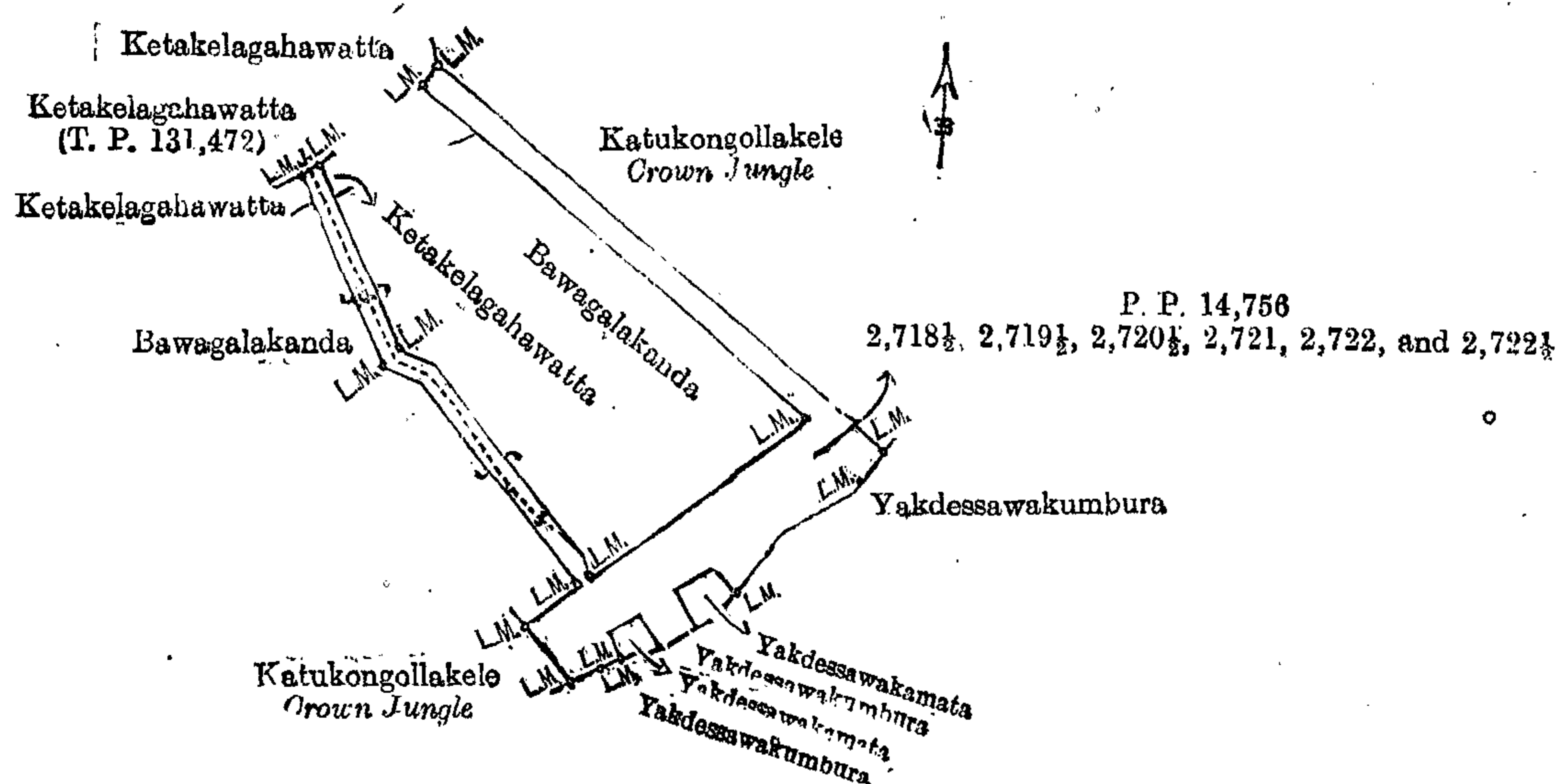
The following lots situated in the village Weweldeniya, in the Udugaha pattu of the Hapitigam korale, in the Negombo District of the Western Province, as described in the annexed diagram :—

Preliminary plan 14,756.

Situation : Weweldeniya, Udugaha pattu, Hapitigam korale, Negombo District.

Lot.	Name of Land.	Extent, A. R. P.
2718½	Ketakekalahawatta (Crown reservation)	0 0 0.80
2719½	Do. (do.)	0 0 0.80
2720½	Bawagalakele (do.)	0 0 26
2721	Do. (do.)	0 1 6
2722	Do. (do.)	0 1 29
2722½	Do. (do.)	0 0 12
		0 3 34.60

Boundaries: On the north by Ketakekalahawatta claimed by G. Punchi Nona (title plan No. 131,472), Ketakekalahawatta claimed by K. Baronchi Appuhamy and Bawagalakanda claimed by Crown and H. Babanis Appu, on the east by Katukongollakele, Crown jungle; on the south by Yakdessawakumbura claimed by H. Babanis Appu, Yakdessawakamata claimed by H. Babanis Appu, Yakdessawakumbura claimed by R. V. Don Sinnappuhamy, Yakdessawakamata claimed by R. V. Don Sinnappuhamy and Yakdessawakumbura claimed by R. V. Don Sinnappuhamy; on the west by Katugollekele, Crown jungle, Bawagalakanda claimed by Crown and H. Babanis Appu and Ketakekalahawatta claimed by B. Davith Singho.



Scale of 4 Chains to an Inch.

Surveyor-General's Office,
Colombo, September 12, 1912.

A. J. WICKWAR,
for Surveyor-General.

Matara Notice No. 4,758.

Notice under "The Waste Lands Ordinances of 1897, 1899, 1900, and 1903."

TAKE notice that unless within three months from February 21, 1913, the persons, if any, who claim any interest in the lands hereinafter mentioned or in any one or more of such lands appear before the Assistant Government Agent of Matara District, at the Matara Kachcheri, and make claim to the said lands or any of them or to some interest therein :

Such Assistant Government Agent, in pursuance of the powers vested in him by "The Waste Lands Ordinances of 1897, 1899, 1900, and 1903," will declare by writing under his hand that the said lands or such of them, as to which no claim has been made, are the property of the Crown.

G. F. R. BROWNING,
Assistant Government Agent.

Description of the Lands referred to.

The following lots situated in the village of Bengamuwa, in the Morawak korale of the Matara District, in the Southern Province, as described in the annexed tracings :—

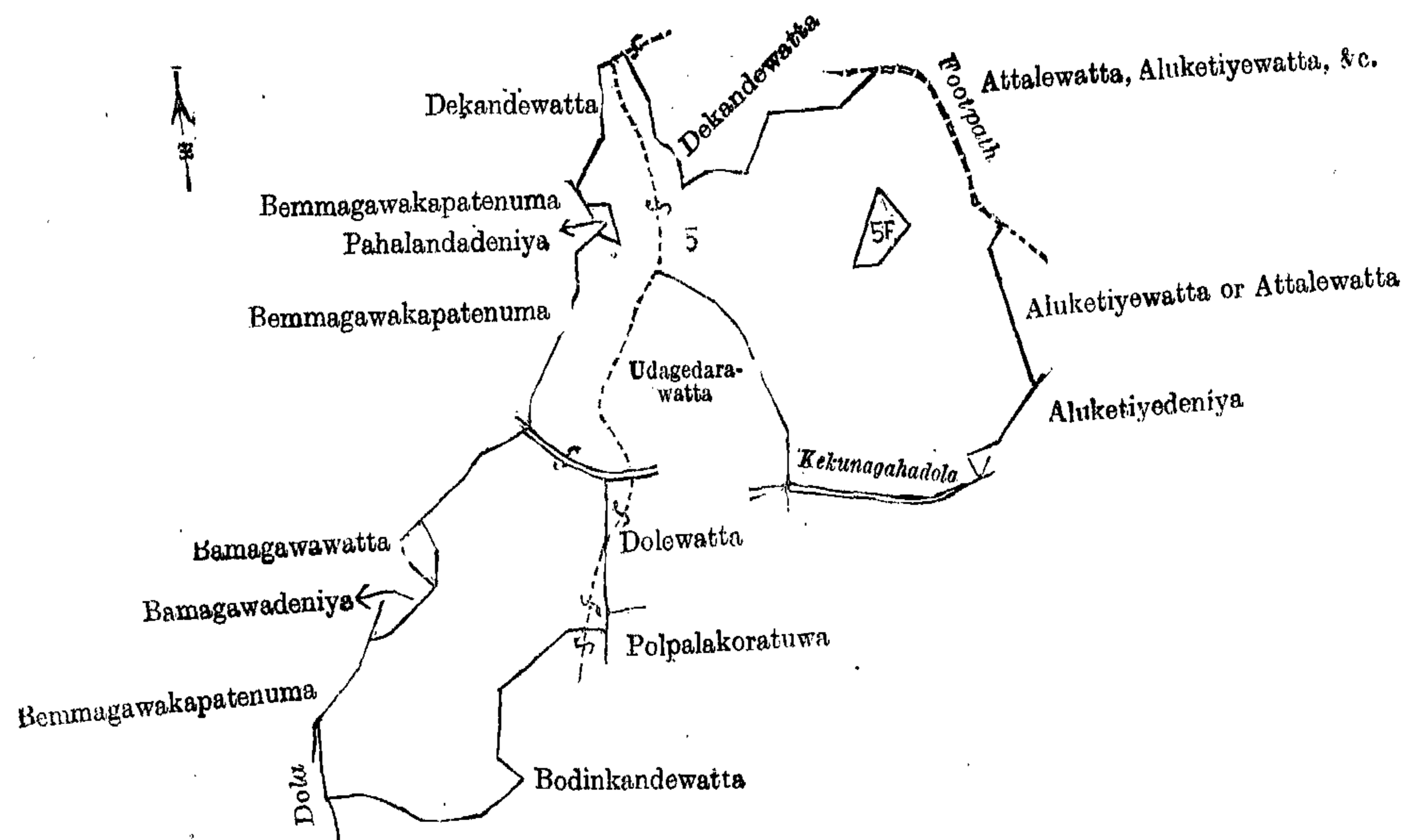
I.—Block survey preliminary plan 18. Field sheet O/15/4-12.
Situation : Bengamuwa village in Morawak korale of Matara District.

Lot.	Name of Land.	Extent, A. R. P.
5	Atalewattebemmawawatta	19 1 6

and bounded as follows : on the north by Dekandewatta claimed by M. Heen Appu and Attalewatta and Aluketiyewatta, &c., claimed by M. D. Andiris ; on the east by Attalewatta, Aluketiyewatta claimed by M. D. Andiris, Aluketiyewatta or Attalewatta claimed by D. S. Gunawardena and Aluketiyedeniya claimed by D. N. M. Gunawardena ; on the south by Bodikandewatta claimed by M. D. Janis, Polpalakoratuwa claimed by M. D. Janis, &c., Dolewatta claimed by K. Gira Etana, and Udagedarawatta claimed by M. Jayanhami and others and Kekunagaha-dola ; on the west by Dekandewatta claimed by M. Heenappu, &c., Bammagawakapatenuma claimed by M. Jayanhami and others, Pahalaidadeniya claimed by D. S. Gunawardena, Bammagawakapatenuma claimed by M. Jayanhami and others, Bammagawawatta claimed by M. H. Appu, &c., Bammagawadeniya claimed by Don Nicholas Goonawardena, &c., Bammagawakapatenuma claimed by M. Jayanhami and others.

NOTE.—The following lot lying within the above boundaries is excluded from this notice, and its extent of 38 perches is not included in the acreage of 19 acres 1 rood and 6 perches given above :—

Lot.	Name of Land.	Block survey preliminary plan 18.	Extent, A. R. P.
5f	Atalewatta		0 0 38



Surveyor-General's Office,
Colombo, April 23, 1912.

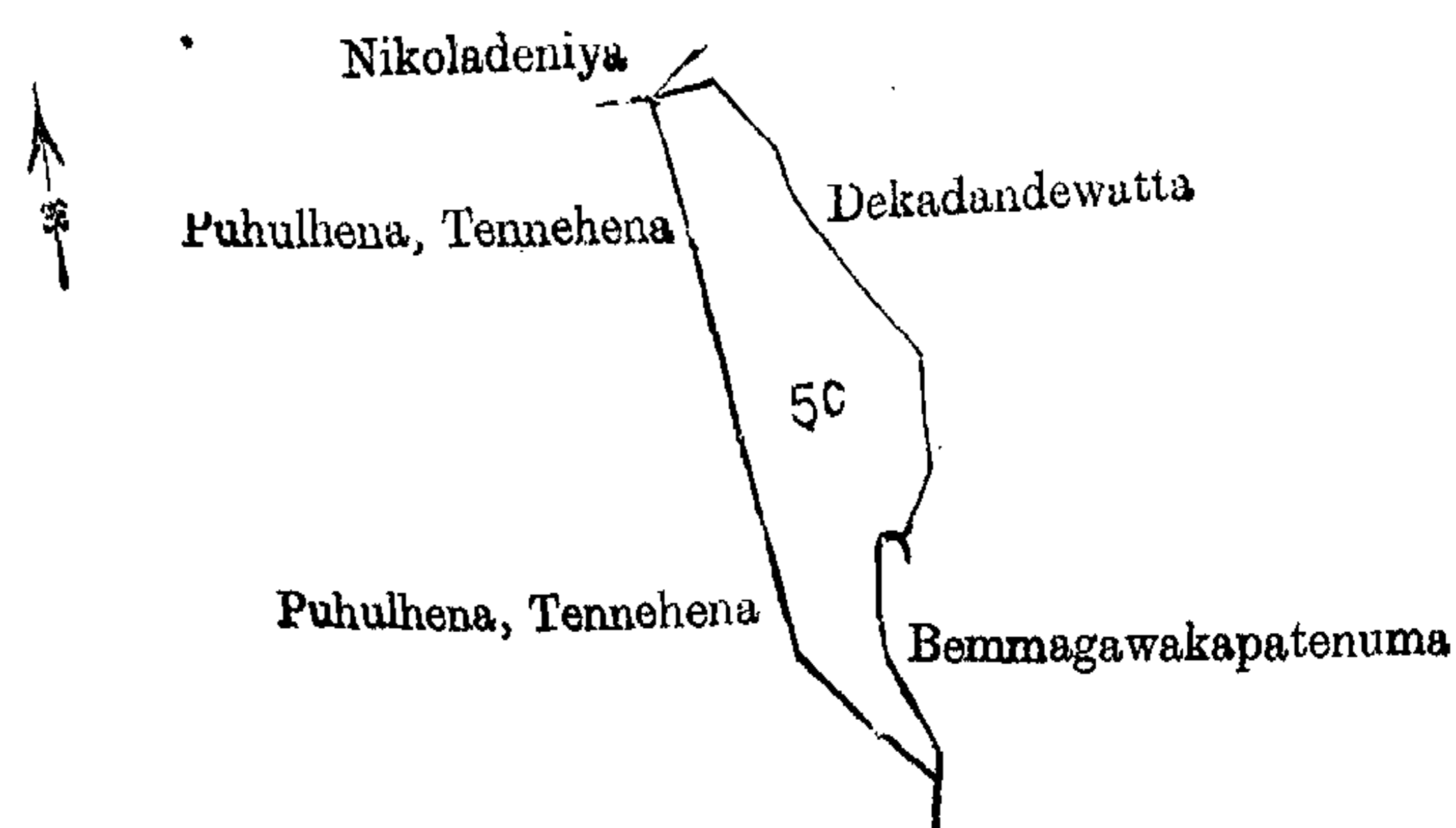
Scale of 8 Chains to an Inch.

A. H. G. DAWSON,
for Surveyor-General.

II.—Block survey preliminary plan 18. Field sheet O/15/4-12.
Situation : Bengamuwa village in Morawak korale of Matara District.

Lot.	Name of Land.	Extent, A. R. P.
5c	Dekandewatta	2 1 23

and bounded as follows : on the north by Nikoladeniya claimed by M. Heen Appu and others and Dekandewatta claimed by M. Heen Appu ; on the east by Dekandewatta claimed by M. Heen Appu and Bemmawakapatenuma claimed by M. Jayanhamy, &c. ; on the south by Puhulhena, Tennehena claimed by D. N. M. Gunawardena ; on the west by Puhulhena, Tennehena claimed by D. N. M. Gunawardena.



Surveyor-General's Office,
Colombo, April 23, 1912.

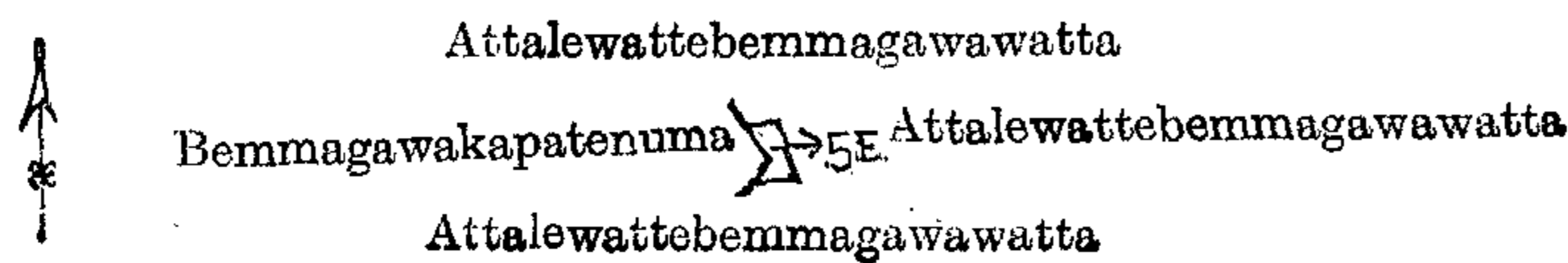
Scale of 8 Chains to an Inch.

A. H. G. DAWSON,
for Surveyor-General.

III.—Block survey preliminary plan 18. Field sheet O/15/4-12.
 Situation : Bengamuwa village in Morawak korale of Matara District.

Lot.	Name of Land.	Extent, A. R. P.
5e	Pahalaudadeniya	0 0 11

and bounded as follows : on the north by Attalewattebemmawawatta claimed by D. A. M. Gunawardena and others ; on the east by Attalewattebemmawawatta claimed by D. A. M. Gunawardena and others ; on the south by Attalewattebemmawawatta claimed by D. A. M. Gunawardena and others ; on the west by Bemmawakapatenuma claimed by M. Jayanhamy and others.



Surveyor-General's Office,
 Colombo, April 23, 1912.

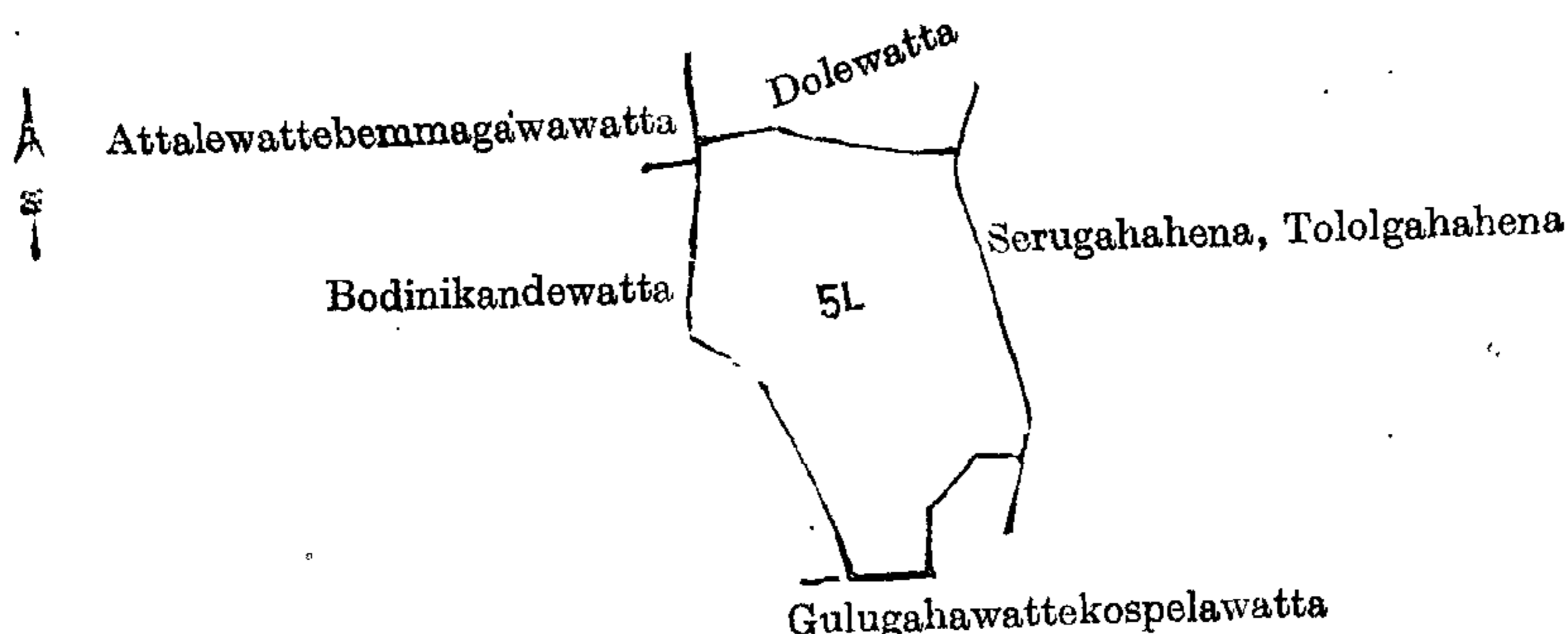
Scale of 8 Chains to an Inch.

A. H. G. DAWSON,
 for Surveyor-General.

IV.—Block survey preliminary plan 18. Field sheet O/15/4-12.
 Situation : Bengamuwa village in Morawak korale of Matara District.

Lot.	Name of Land.	Extent, A. R. P.
5l	Polgalakoratuwa	4 1 1

and bounded as follows : on the north by Dolewatta claimed by K. Gira Etana ; on the east by Serugahahena, Tololgahahena claimed by D. N. M. Gunawardena ; on the south by Gulugahawattekospelawatta claimed by M. Jayanhamy and others ; on the west by Atalewattebemmawawatta claimed by D. A. M. Gunawardena and others, Bodinikandewatta claimed by M. D. Janis.



Surveyor-General's Office,
 Colombo, April 23, 1912.

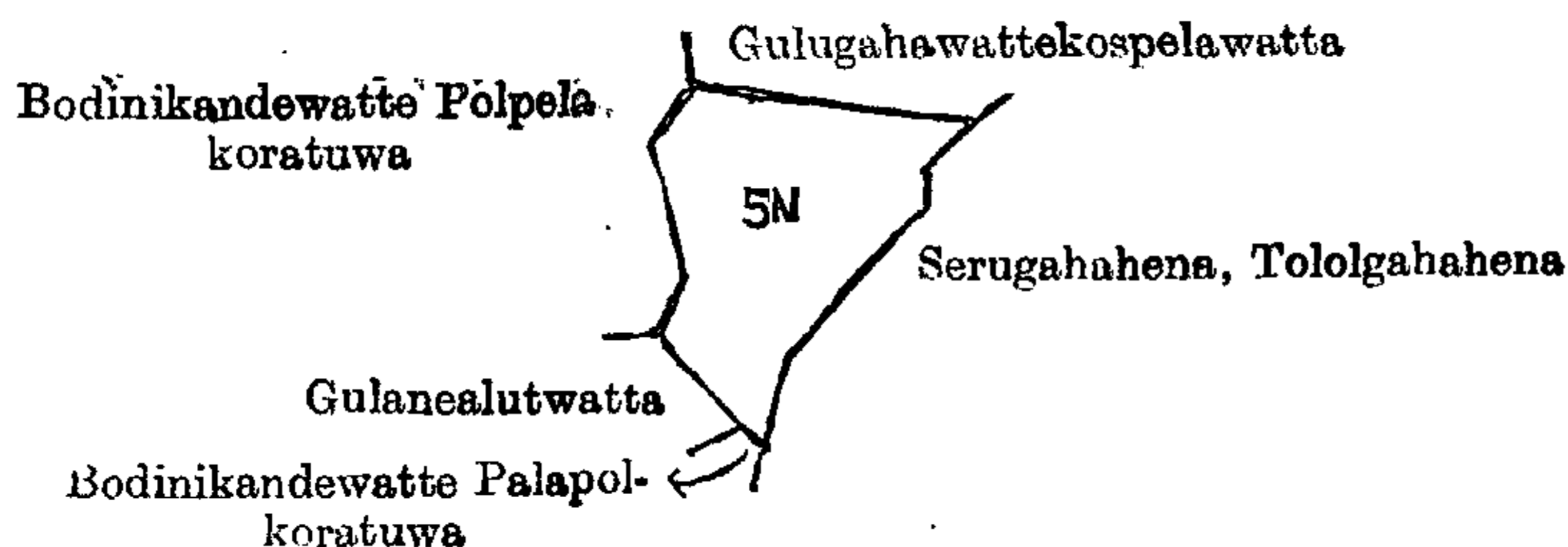
Scale of 8 Chains to an Inch.

A. H. G. DAWSON,
 for Surveyor-General.

V.—Block survey preliminary plan 18. Field sheet O/15/4-12.
 Situation : Bengamuwa village in Morawak korale of Matara District.

Lot.	Name of Land.	Extent, A. R. P.
5n	Alutwatta	2 1 3

and bounded as follows : on the north by Gulugahawattekospelawatta claimed by M. Jayanhamy ; on the east by Serugahahena, Tololgahahena claimed by D. N. M. Gunawardena ; on the south by Gulanealutwatta claimed by K. Siyadoris, Bodinikandewattepalapolkoratuwa claimed by M. D. Janis ; on the west by Bodinikandewattepolpelakoratuwa claimed by M. D. Janis, Gulanealutwatta claimed by K. Siyadoris.



Surveyor-General's Office,
 Colombo, April 23, 1912.

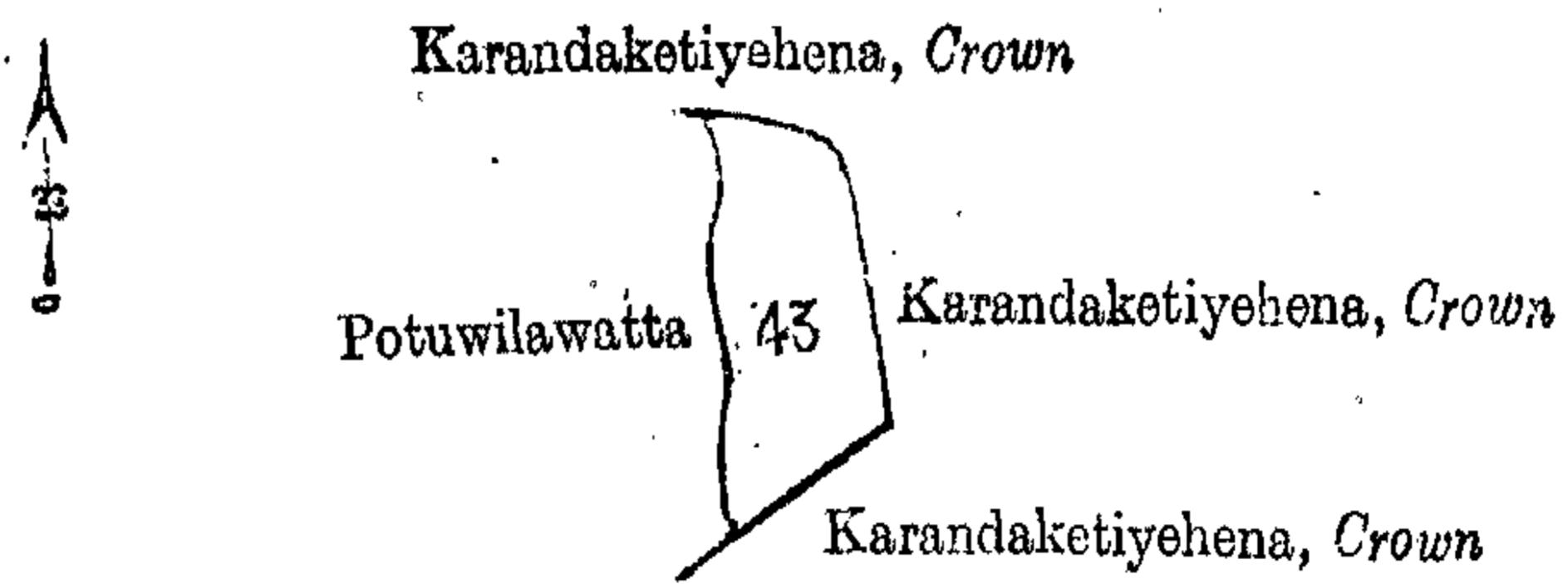
Scale of 8 Chains to an Inch.

A. H. G. DAWSON,
 for Surveyor-General.

VI.—Block survey preliminary plan 18. Field sheet O/15/20-28.
 Situation : Bengamuwa village in Morawak korale of Matara District.

Lot.	Name of Land.	Extent, A. R. P.
43	Hora-aturahena	1 0 34

and bounded as follows : on the north by Karandaketiye hena belonging to the Crown ; on the east by Karandaketiye hena belonging to the Crown ; on the south by Karandaketiye hena belonging to the Crown ; on the west by Potuwilawatta claimed by P. Sinchiappu and others.



Surveyor-General's Office,
Colombo, April 23, 1912.

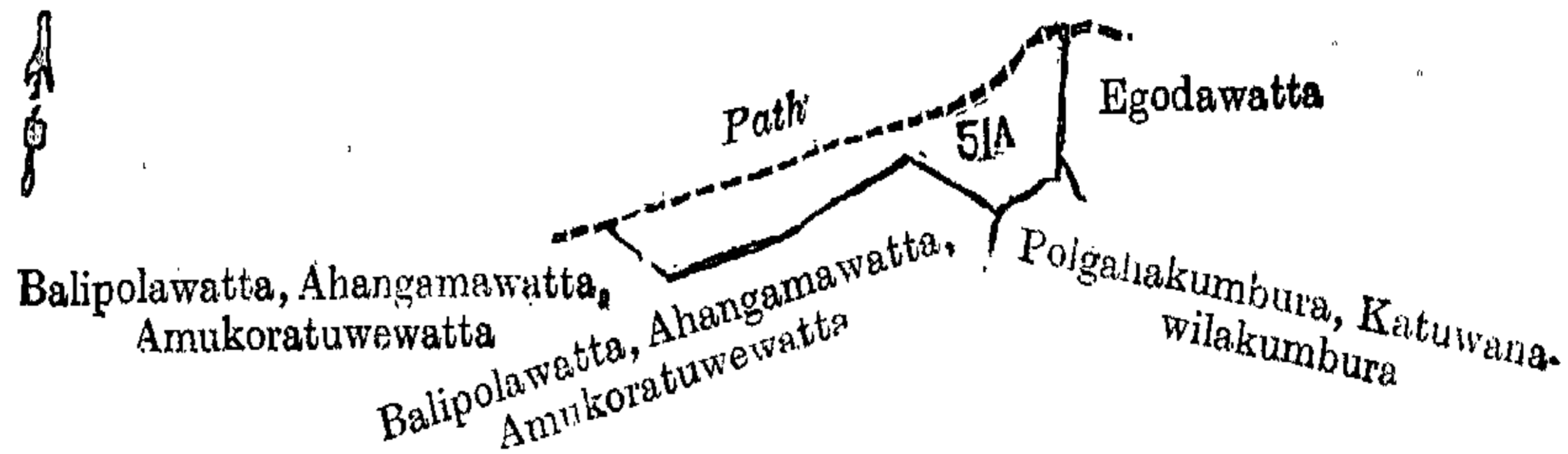
Scale of 8 Chains to an Inch.

A. H. G. DAWSON,
for Surveyor-General.

VII.—Block survey preliminary plan 18. Field sheet O/15/20-28.
Situation : Bengamuwa village in Morawak korale of Matara District.

Lot.	Name of Land.	Extent, A. R. P.
51a	Balipolawatta	1 1 10

and bounded as follows : on the north by path ; on the east by Egodawatta claimed by W. C. Mohottiappuhamy ; on the south by Balipolawatta, Ahangamawatta, Amukoratuwewatta claimed by L. Jayan and others, and Polgahakumbura, Katuwanawilakumbura claimed by C. J. S. Ratnayaka ; on the west by Balipolawatta, Ahangamawatta, Amukoratuwewatta claimed by L. Jayan and others.



Surveyor-General's Office,
Colombo, April 23, 1912.

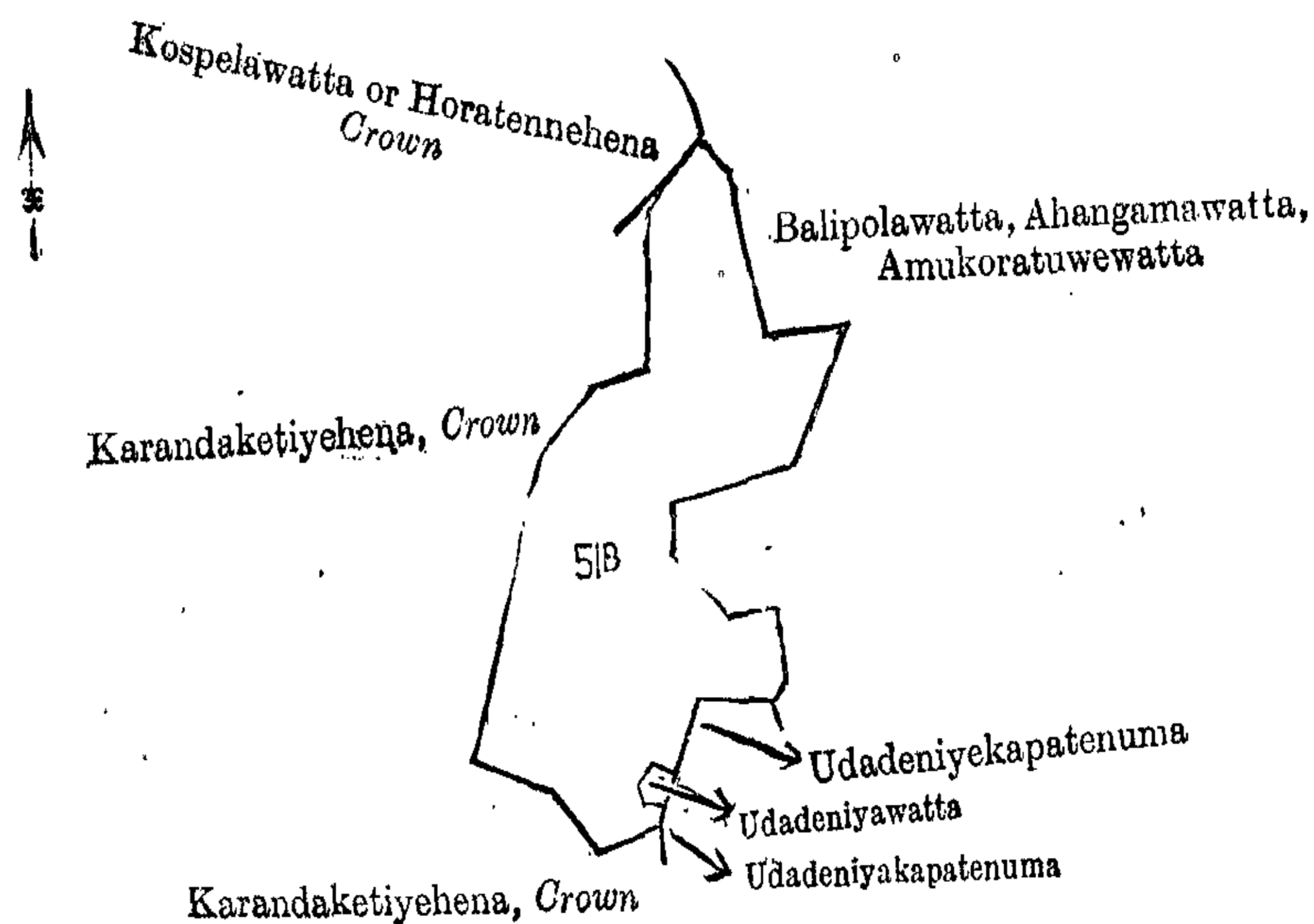
Scale of 8 Chains to an Inch.

A. H. G. DAWSON,
for Surveyor-General.

VIII.—Block survey preliminary plan 18. Field sheet O/15/20-28.
Situation : Bengamuwa village in Morawak korale of Matara District.

Lot.	Name of Land.	Extent, A. R. P.
51b	Millagahawatta	5 1 37

and bounded as follows : on the north by Kospelawatta or Horatennehena belonging to the Crown, and Balipolawatta Ahangamawatta, Amukoratuwewatta claimed by L. Jayan ; on the east by Balipolawatta, Ahangamawatta, Amukoratuwewatta claimed by L. Jayan, Udadeniyekapatenuma claimed by J. D. Thomis, Udadeniyawatta claimed by J. D. Thomis, Udadeniyekapatenuma claimed by J. D. Thomis ; on the south by Karandaketiyehena belonging to the Crown ; on the west by Karandaketiyehena belonging to the Crown.



Surveyor-General's Office,
Colombo, April 23, 1912.

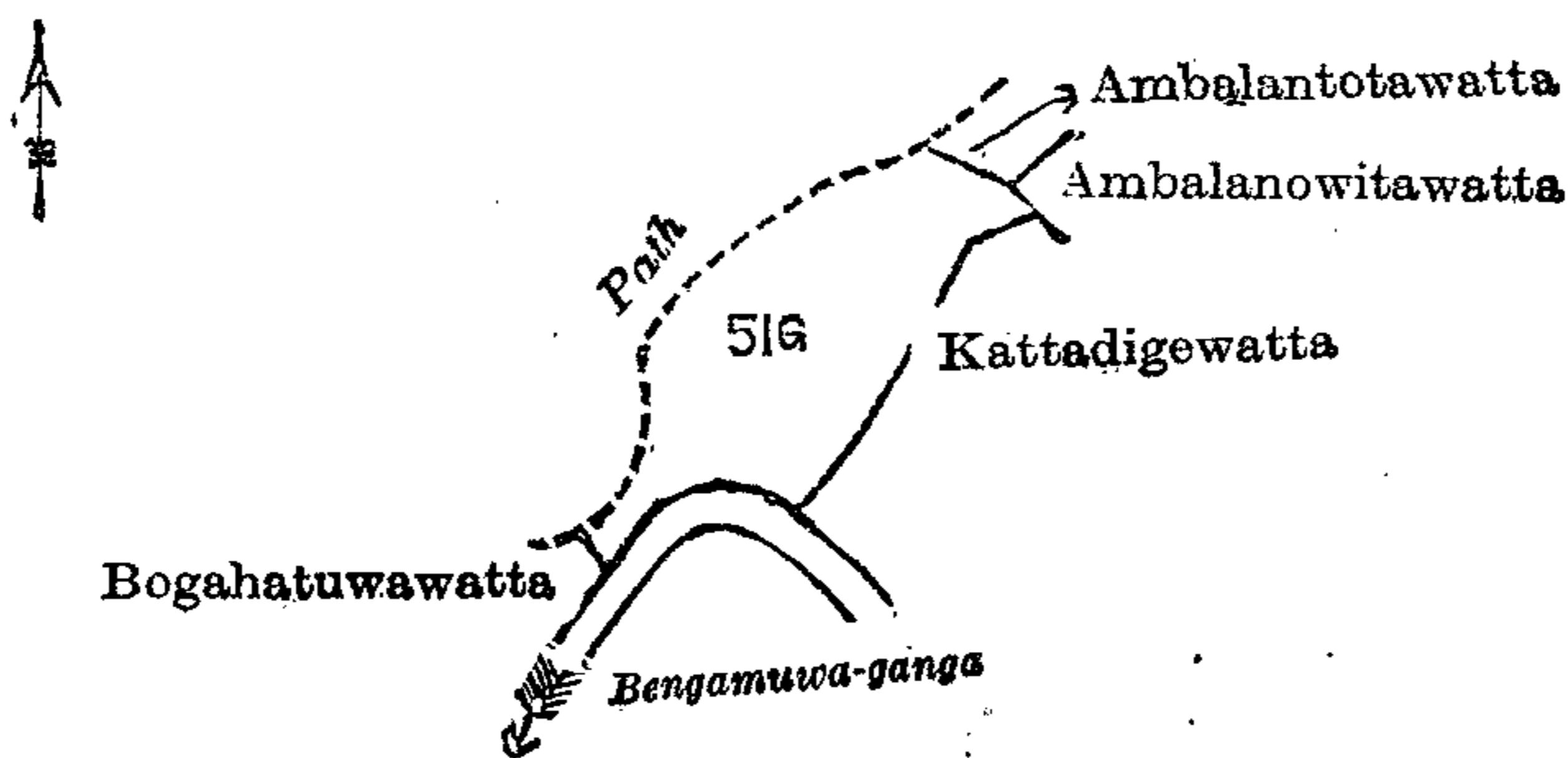
Scale of 8 Chains to an Inch.

A. H. G. DAWSON,
for Surveyor-General.

IX.—Block survey preliminary plan 18. Field sheet O/15/20-28.
Situation : Bengamuwa village in Morawak korale of Matara District.

Lot.	Name of Land.	Extent, A. R. P.
51g	Katadigewatta	2 0 30

and bounded as follows : on the north by path ; on the east by Ambalantotawatta claimed by N. D. Jamis, Ambalanowitawatta claimed by N. D. James and others, Kattadigewatta claimed by J. D. Thomis ; on the south by Bogahatuwawatta claimed by C. W. Ratnayaka and others, and Bengamuwe-ganga ; on the west by path.



Surveyor-General's Office,
Colombo, April 23, 1912.

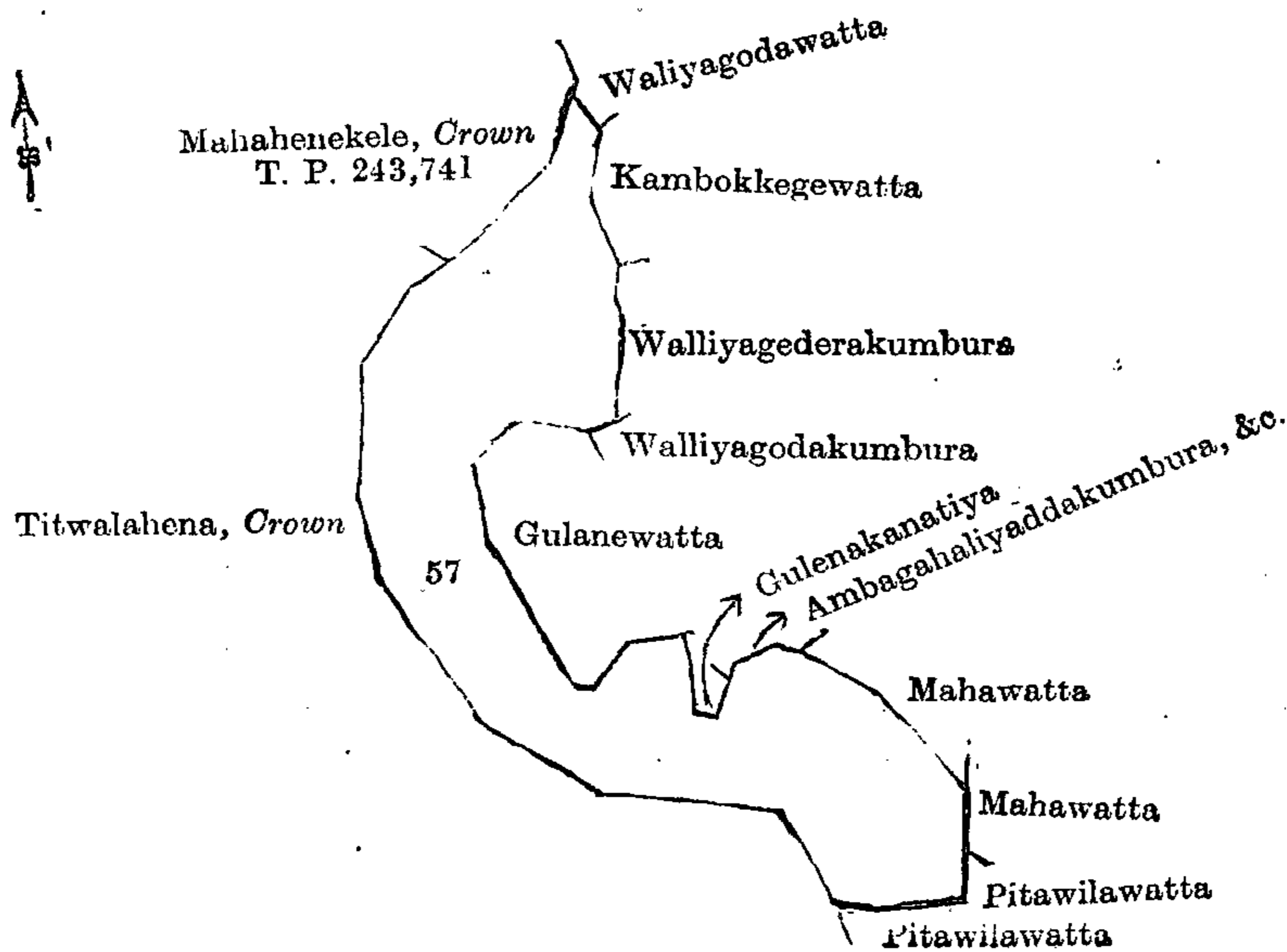
Scale of 8 Chains to an Inch.

A. H. G. DAWSON,
for Surveyor-General.

X.—Block survey preliminary plan 18. Field sheet O/15/19-27.
Situation : Bengamuwa village in Morawak korale of Matara District.

Lot.	Name of Land.	Extent, A. R. P.
57	Mahahenegodewatta	10 1 9

and bounded as follows : on the north by Mahahenekele belonging to the Crown, T. P. 243,741, and Waliyagodawatta claimed by Don Cornelis and others ; on the east by Waliyagodawatta claimed by Don Cornelis and others, Kambokkegewatta claimed by P. Sinchiappu, Walliyagederakumbura claimed by C. W. Ratnayaka, Walliyagodakumbura claimed by D. J. S. Ratnayaka, Gulanewatta claimed by J. D. Davith, Gulanekanatiya claimed by J. Don Davith, Ambagahaliyaddakumbura, &c., claimed by Don Mathes and others, Mahawatta claimed by J. D. Thomis, Mahawatta claimed by J. Don Thomis, and Pitawilawatta claimed by S. Kiriappu ; on the south by Pitawilawatta claimed by S. Kiriappu ; on the west by Mahahenekele belonging to the Crown, T. P. 243,741, and Titwalahena belonging to the Crown.



Surveyor-General's Office,
Colombo, April 23, 1912.

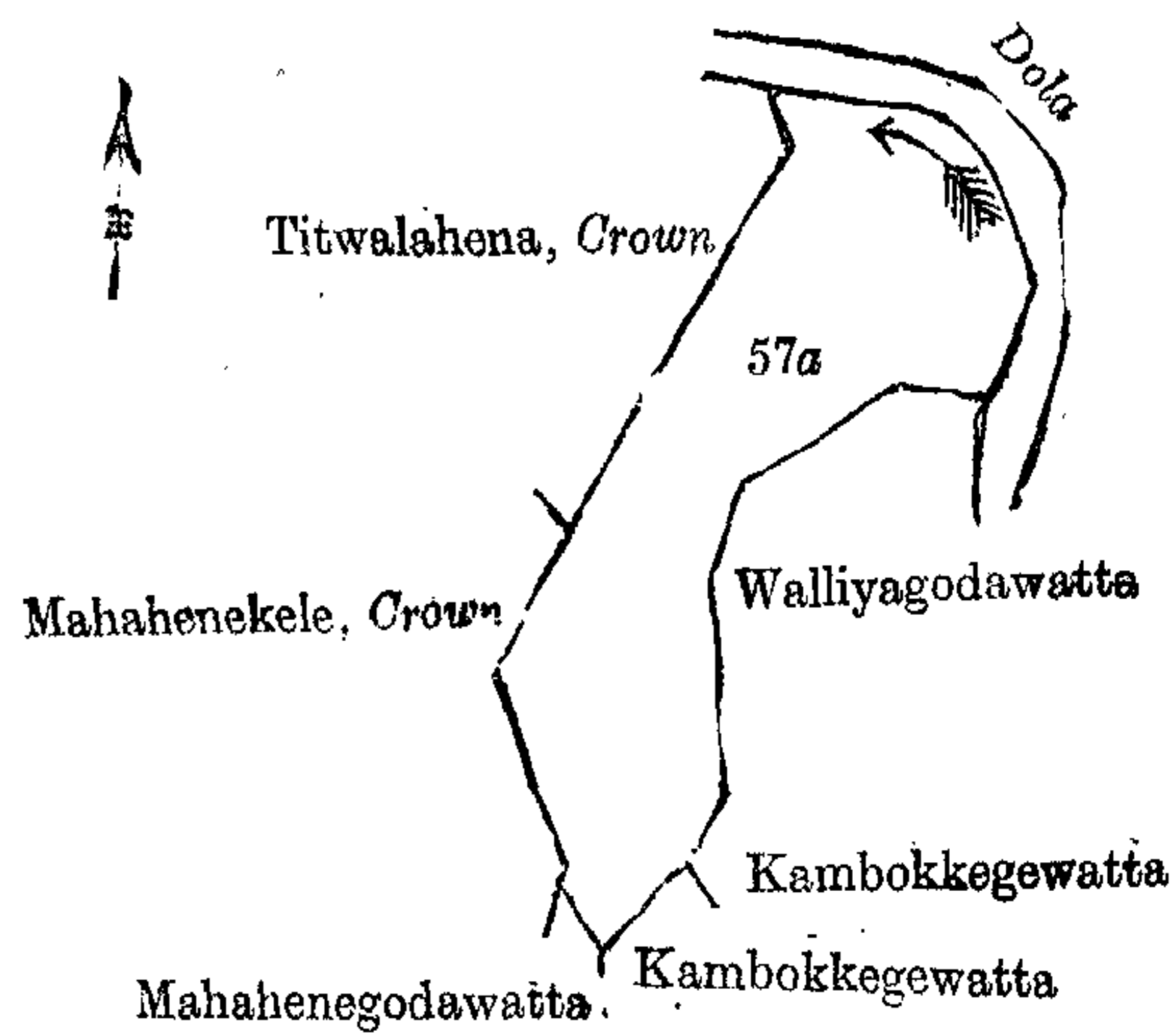
Scale of 8 Chains to an Inch.

A. H. G. DAWSON,
for Surveyor-General.

XI.—Block survey preliminary plan 18. Field sheet O/15/19-27.
Situation : Bengamuwa village in Morawak korale of Matara District.

Lot.	Name of Land.	Extent, A. R. P.
57a	Waliyagodawatta	4 3 19

and bounded as follows : on the north by dola ; on the east by dola and Waliyagodawatta claimed by Don Cornelis and Kambokkegewatta claimed by P. Sinchi Appu ; on the south by Mahahenegodawatta claimed by Davith, and Kambokkegewatta claimed by P. Sinchi Appu ; on the west by Titwalahena belonging to the Crown, and Mahahenekele belonging to the Crown.



Surveyor-General's Office,
Colombo, April 23, 1912.

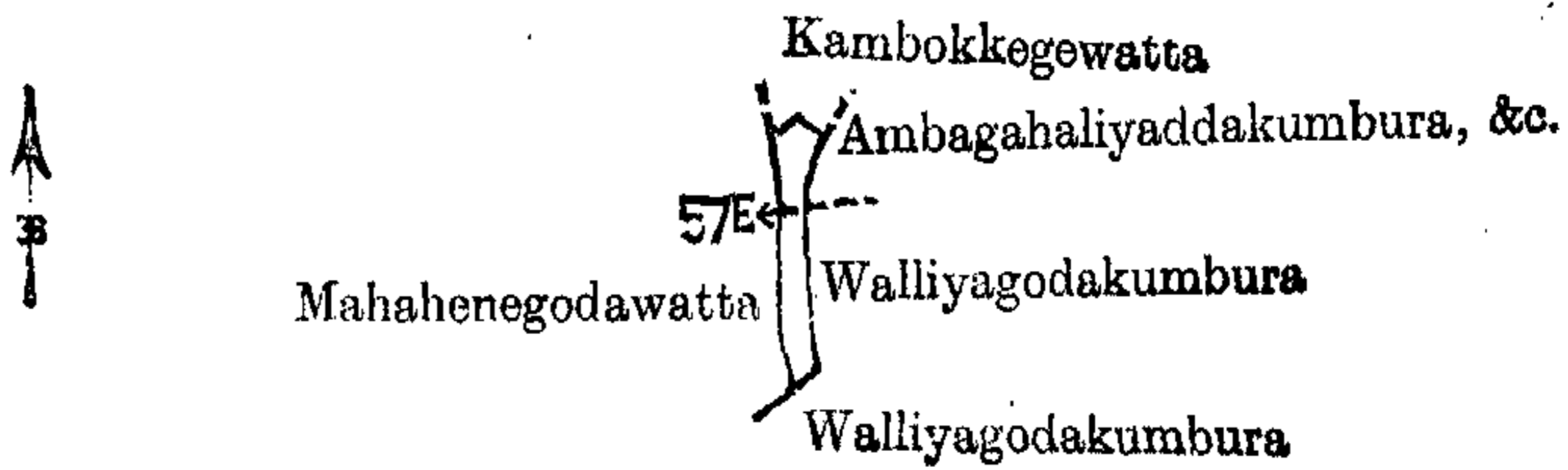
Scale of 8 Chains to an Inch.

A. H. G. DAWSON,
for Surveyor-General.

XII.—Block survey preliminary plan 18. Field sheet O/15/19-27.
Situation : Bengamuwa village in Morawak korale of Matara District.

Lot.	Name of Land.	Extent, A. R. P.
57e	Walliyagederakumbura	0 0 29

and bounded as follows : on the north by Kambokkegewatta claimed by P. Sinchi Appu ; on the east by Ambagahaliyaddakumbura claimed by Don Mathes and others, and Walliyagodakumbura claimed by D. J. S. Ratnayaka ; on the south by Walliyagodakumbura claimed by D. J. S. Ratnayaka ; on the west by Mahahenegodawatta claimed by J. D. Davith.



Surveyor-General's Office,
Colombo, April 23, 1912.

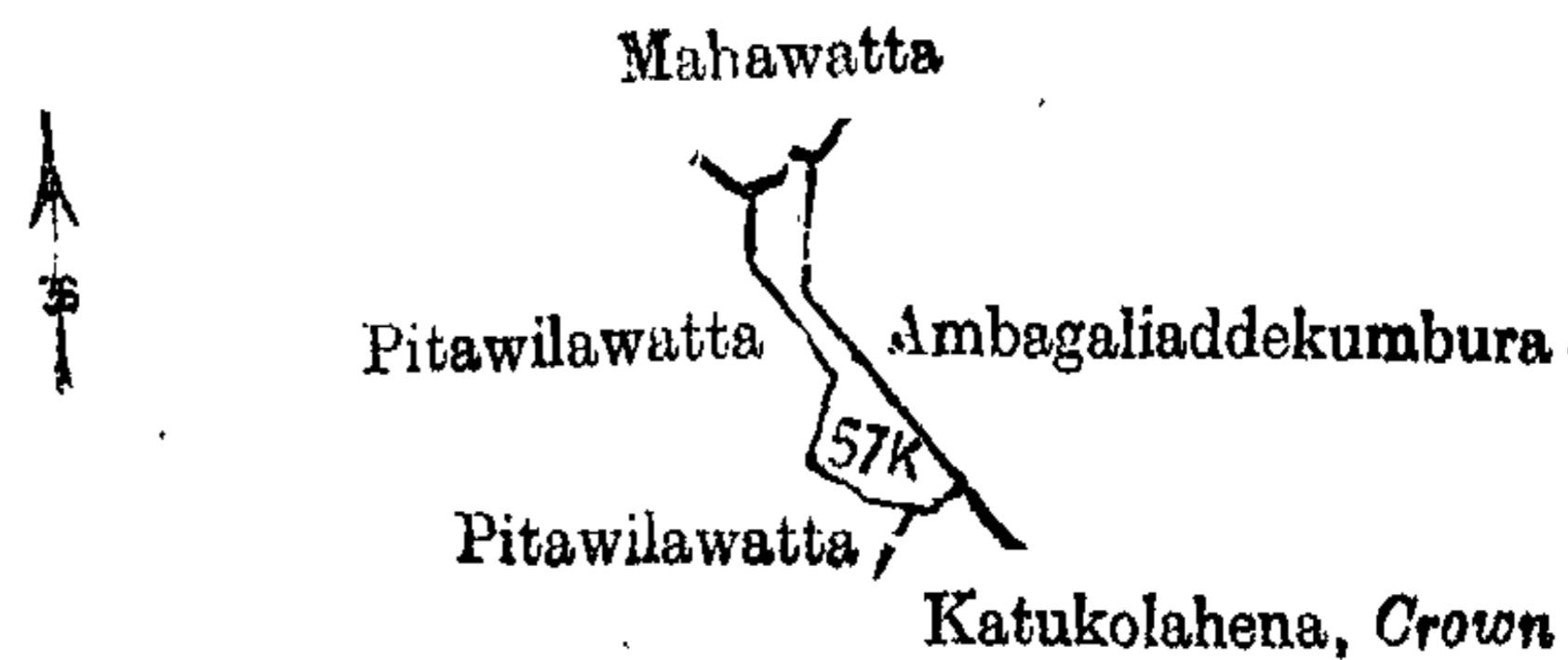
Scale of 8 Chains to an Inch.

A. H. G. DAWSON,
for Surveyor-General.

XIII.—Block survey preliminary plan 18. Field sheet O/15/19-27.
Situation : Bengamuwa village in Morawak korale of Matara District.

Lot.	Name of Land.	Extent, A. R. P.
57k	Kanamuldeniya	0 1 18

and bounded as follows : on the north by Mahawatta claimed by J. D. Thomis ; on the east by Ambagahaliyaddekumbura claimed by D. Mathes ; on the south by Pitawilawatta claimed by S. Kiriappu and Katukolahena belonging to the Crown on the west by Pitawilawatta claimed by S. Kiriappu.



Surveyor-General's Office,
Colombo, April 23, 1912.

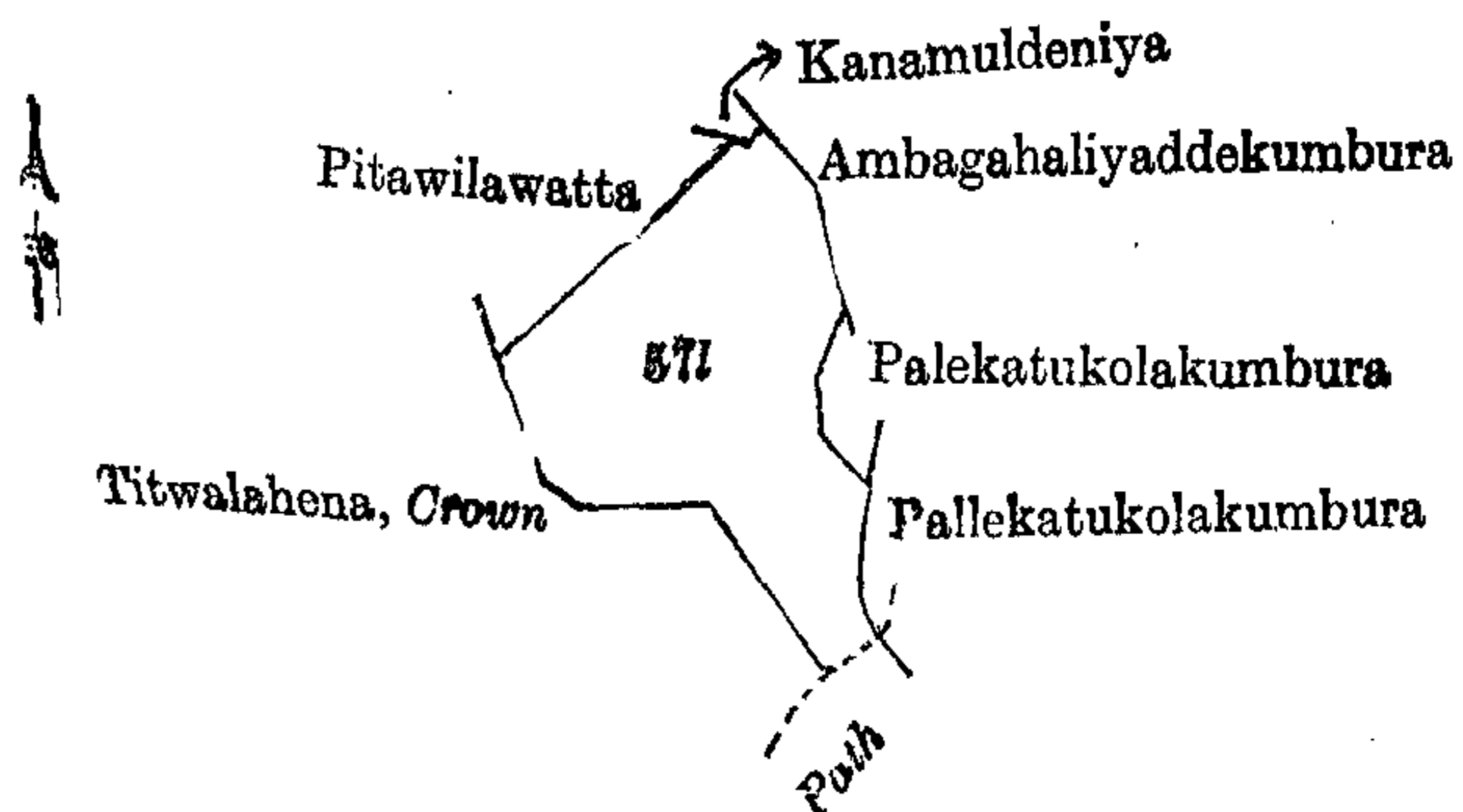
Scale of 8 Chains to an Inch.

A. H. G. DAWSON,
for Surveyor-General.

XIV.—Block survey preliminary plan 18. Field sheet O/15/19-27.
Situation : Bengamuwa village in Morawak korale of Matara District.

Lot.	Name of Land.	Extent, A. R. P.
57l	Katukolahena	2 2 30

and bounded as follows : on the north by Pitawilawatta claimed by S. Kiriappu and Kanamuldeniya claimed by R. Don Jaanes and others ; on the east by Ambagahaliyaddekumbura claimed by D. Mathes, Palekatukolakumbura claimed by C. W. Ratnayaka, and Pallekatukolakumbura claimed by G. W. Babe and others ; on the south by Titwalahena belonging to the Crown and path ; on the west by Pitawilawatta claimed by S. Kiriappu and Titwalahena belonging to the Crown.



Surveyor-General's Office,
Colombo, April 23, 1912.

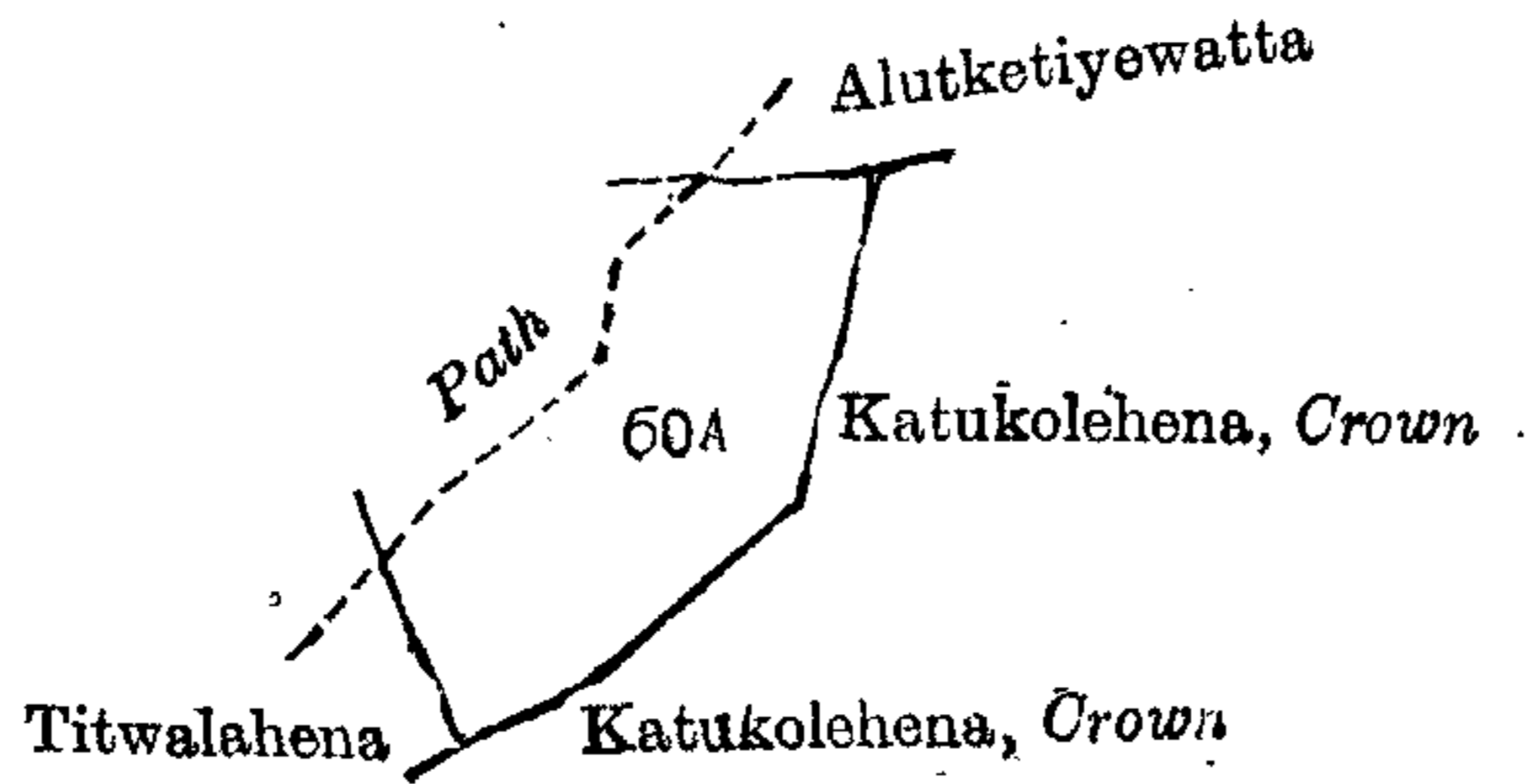
Scale of 8 Chains to an Inch.

A. H. G. DAWSON,
for Surveyor-General.

XV.—Block survey preliminary plan 18. Field sheet O/15/19-27.
 Situation : Bengamuwa village in Morawak korale of Matara District.

Lot.	Name of Land.	Extent, A. R. P.
60a	Udakatulawatta..	2 1 17

and bounded as follows : on the north by Aluketiyewatta claimed by K. Janis ; on the east by Katukolehena belonging to the Crown ; on the south by Titwalahena claimed by K. Janis and Katukolehena belonging to the Crown ; on the west by path.



Surveyor-General's Office,
 Colombo, April 23, 1912.

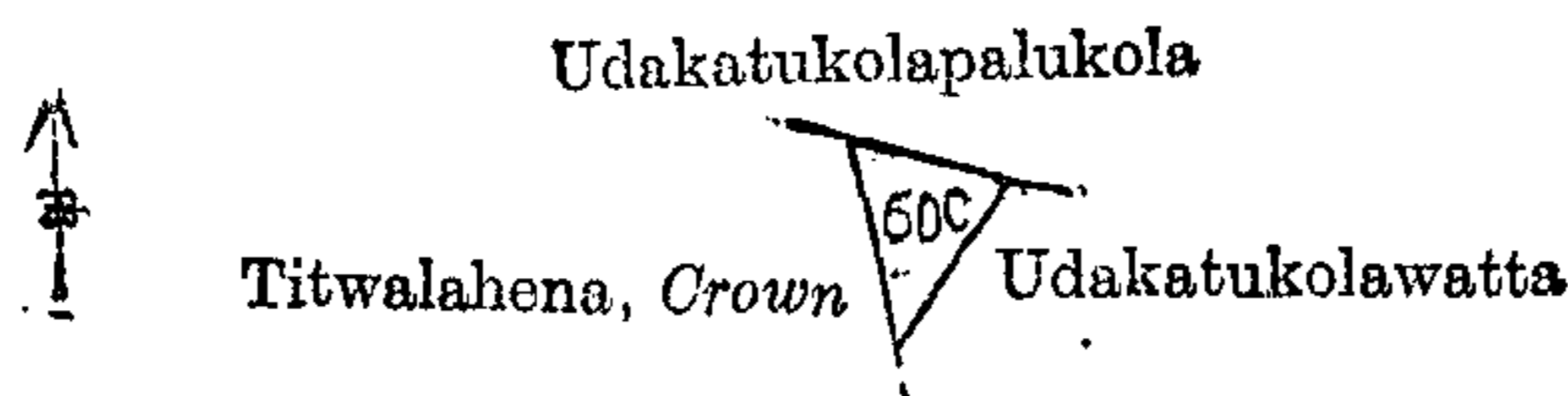
Scale of 8 Chains to an Inch.

A. H. G. DAWSON,
 for Surveyor-General.

XVI.—Block survey preliminary plan 18. Field sheet O/15/19-27.
 Situation : Bengamuwa village in Morawak korale of Matara District.

Lot.	Name of Land.	Extent, A. R. P.
60c	Titwalahena	0 1 2

and bounded as follows : on the north by Udakukulapalukola claimed by D. J. S. Ratnayaka ; on the east by Udakukulawatta claimed by S. Andiris ; on the south by Titwalahena belonging to the Crown and Udakukulawatta claimed by S. Andiris ; on the west by Titwalahena belonging to the Crown.



Surveyor-General's Office,
 Colombo, April 23, 1912.

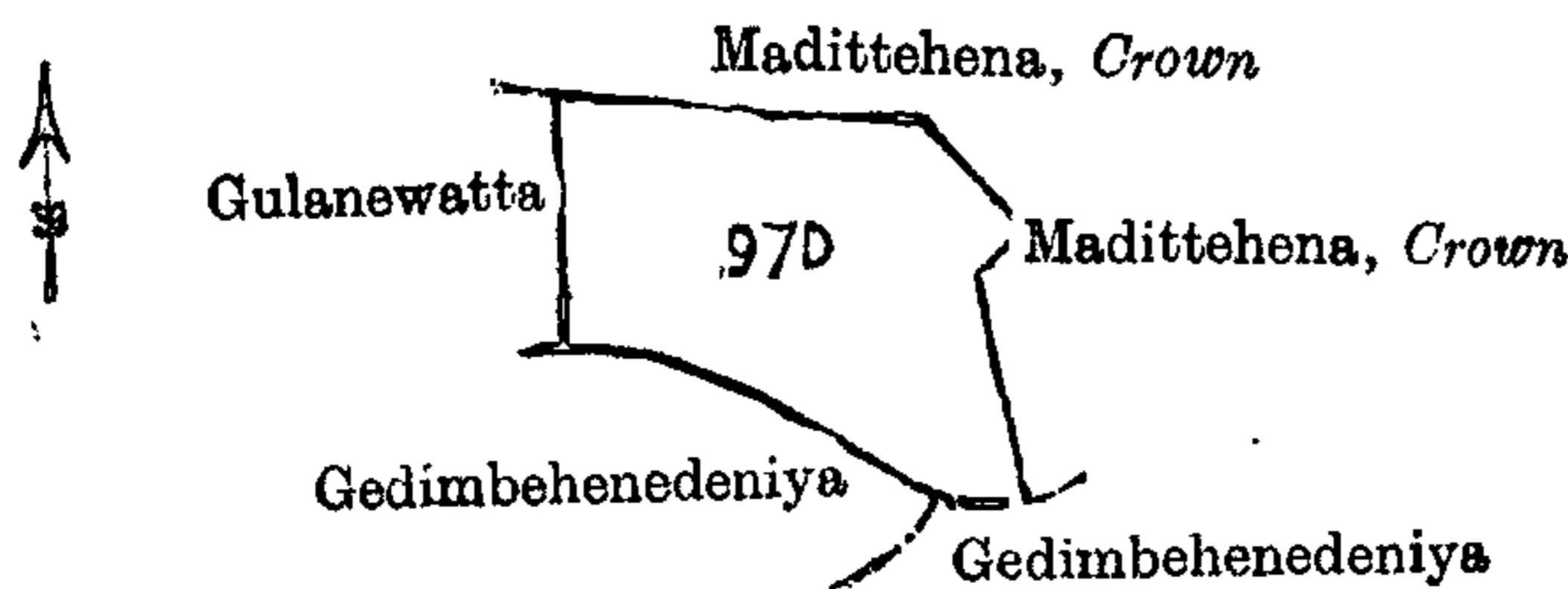
Scale of 8 Chains to an Inch.

A. H. G. DAWSON,
 for Surveyor-General.

XVII.—Block survey preliminary plan 18. Field sheet O/15/20-28.
 Situation : Bengamuwa village in Morawak korale of Matara District.

Lot.	Name of Land.	Extent, A. R. P.
97d	Gulanahena	2 3 37

and bounded as follows : on the north by Madittehena belonging to the Crown ; on the east by Madittehena belonging to the Crown ; on the south by Gedimbehenedeniya claimed by L. R. Kira and others, Gedimbehenedeniya claimed by L. R. Kira and others ; on the west by Gulaneewatta claimed by U. Nanda.



Surveyor-General's Office,
 Colombo, April 23, 1912.

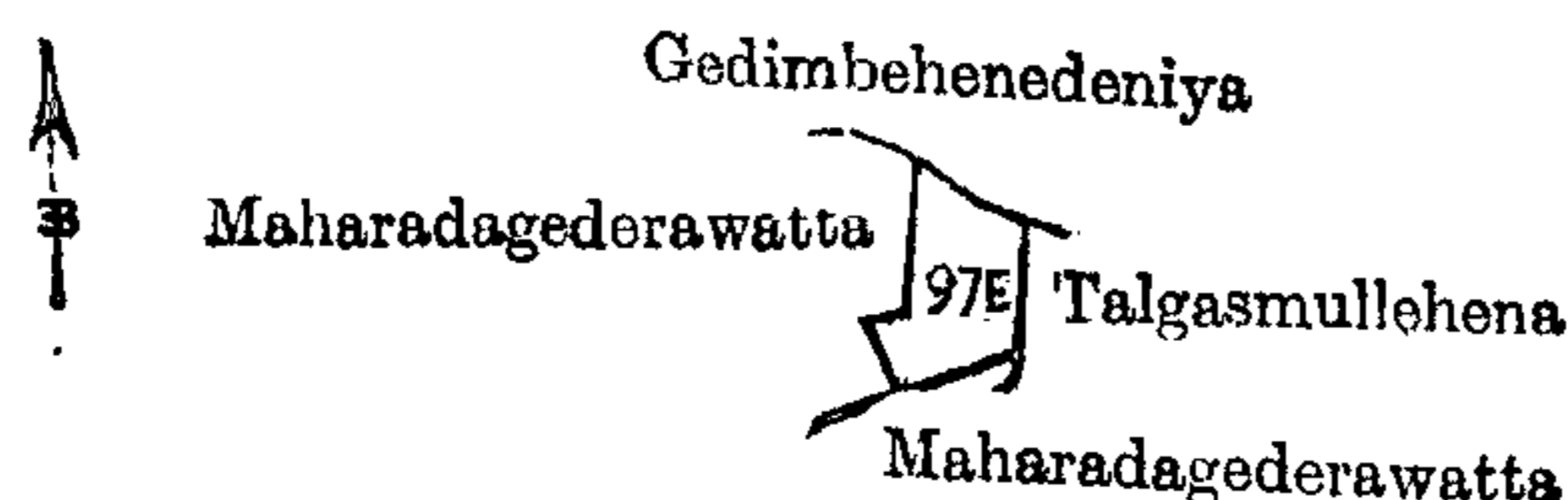
Scale of 8 Chains to an Inch.

A. H. G. DAWSON,
 for Surveyor-General.

XVIII.—Block survey preliminary plan 18. Field sheet O/15/20-28.
 Situation : Bengamuwa village in Morawak korale of Matara District.

Lot.	Name of Land.	Extent, A. R. P.
97e	Maragahawatta	0 1 18

and bounded as follows : on the north by Gedimbehenedeniya claimed by L. R. Kira and others ; on the east by Talgasmullehena claimed by L. R. Kira and others ; on the south by Maharadagederawatta claimed by S. Babiyala ; on the west by Maharadagederawatta claimed by S. Babiyala.



Surveyor-General's Office,
 Colombo, April 23, 1912.

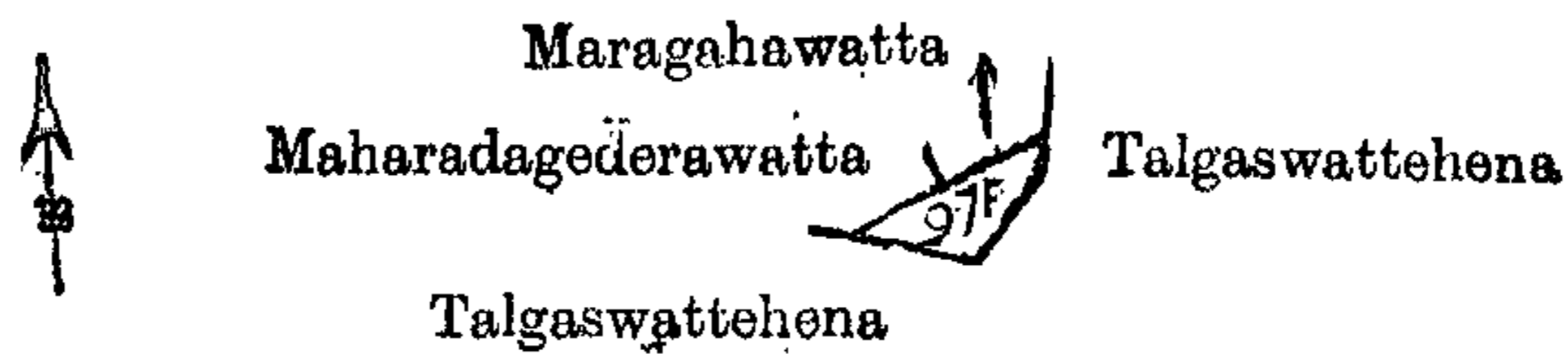
Scale of 8 Chains to an Inch.

A. H. G. DAWSON,
 for Surveyor-General.

XIX.—Block survey preliminary plan 18. Field sheet O/15/20-28.
Situation : Bengamuwa village in Morawak korale of Matara District.

Lot.	Name of Land.	Extent, A. R. P.
97f	Maharadagederawatta	0 0 30

and bounded as follows : on the north by Maharadagederawatta claimed by S. Babiyala and Maragahawatta claimed by U. Nanda ; on the east by Talgaswattehena claimed by L. R. Kira and others ; on the south by Talgaswattehena claimed by L. R. Kira and others ; on the west by Maharadagederawatta claimed by S. Babiyala and Talgaswattehena claimed by L. R. Kira and others.



Surveyor-General's Office,
Colombo, April 23, 1912.

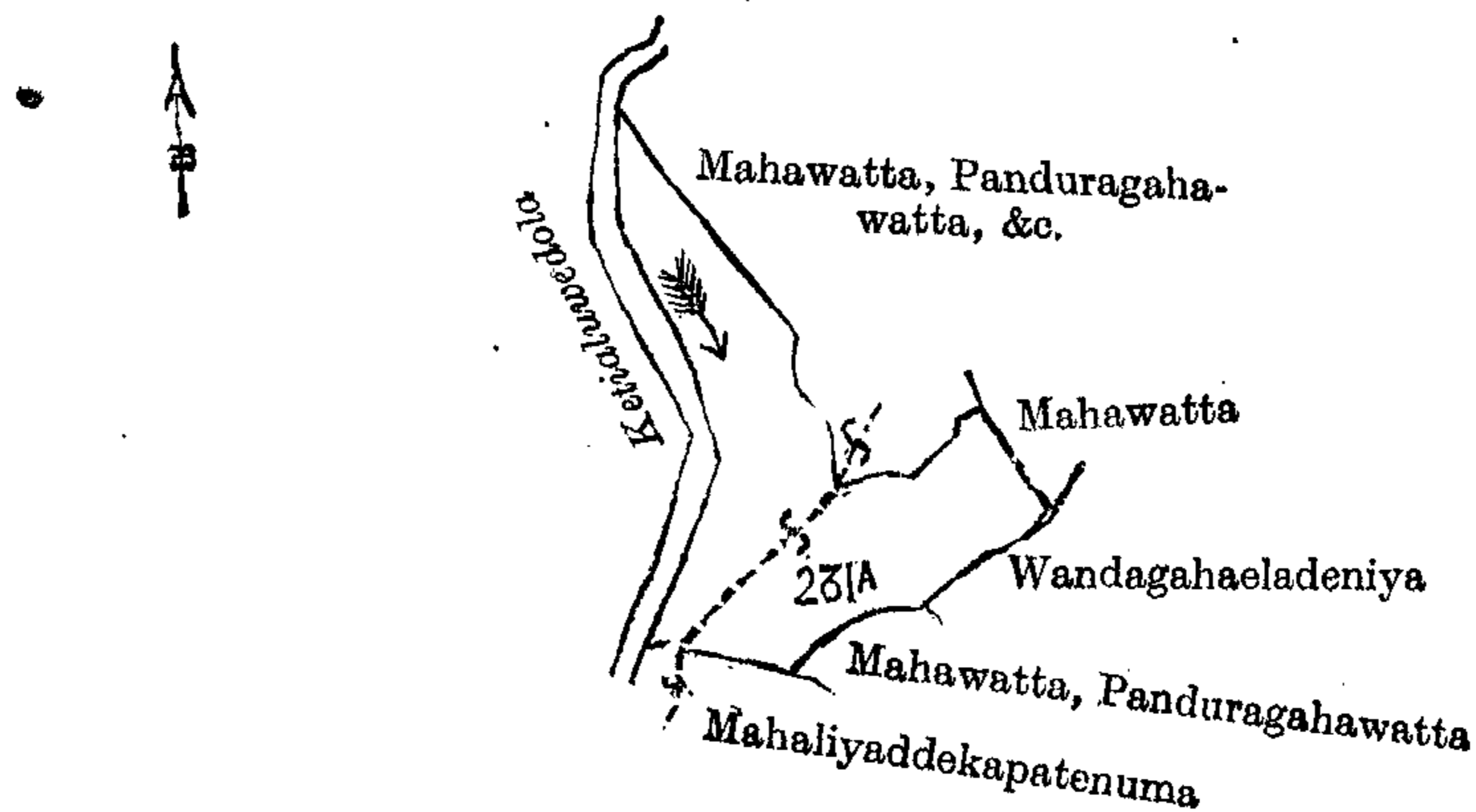
Scale of 8 Chains to an Inch.

A. H. G. DAWSON,
for Surveyor-General.

XX.—Block survey preliminary plan 18. Field sheet O/15/4-12.
Situation : Bengamuwa village in Morawak korale of Matara District.

Lot.	Name of Land.	Extent, A. R. P.
231a	Pandurahena	3 2 4

and bounded as follows : on the north by Ketialuwe-dola and Mahawatta, Panduragahawatta, &c., claimed by K. Kiriappu and others ; on the east by Mahawatta, Panduragahawatta, &c., claimed by K. Kiriappu and others, Mahawatta claimed by K. Kiriappu and others, Wandagahaeladeniya claimed by K. Babahamy and others ; on the south by Mahaliyaddekapatenuma claimed by K. Appu and others, Mahawatta, Panduragahawatta claimed by K. Kiriappu and others, and Wandagahaeladeniya claimed by K. Babahamy and others ; on the west by Ketiyaluwe-dola.



Surveyor-General's Office,
Colombo, April 23, 1912.

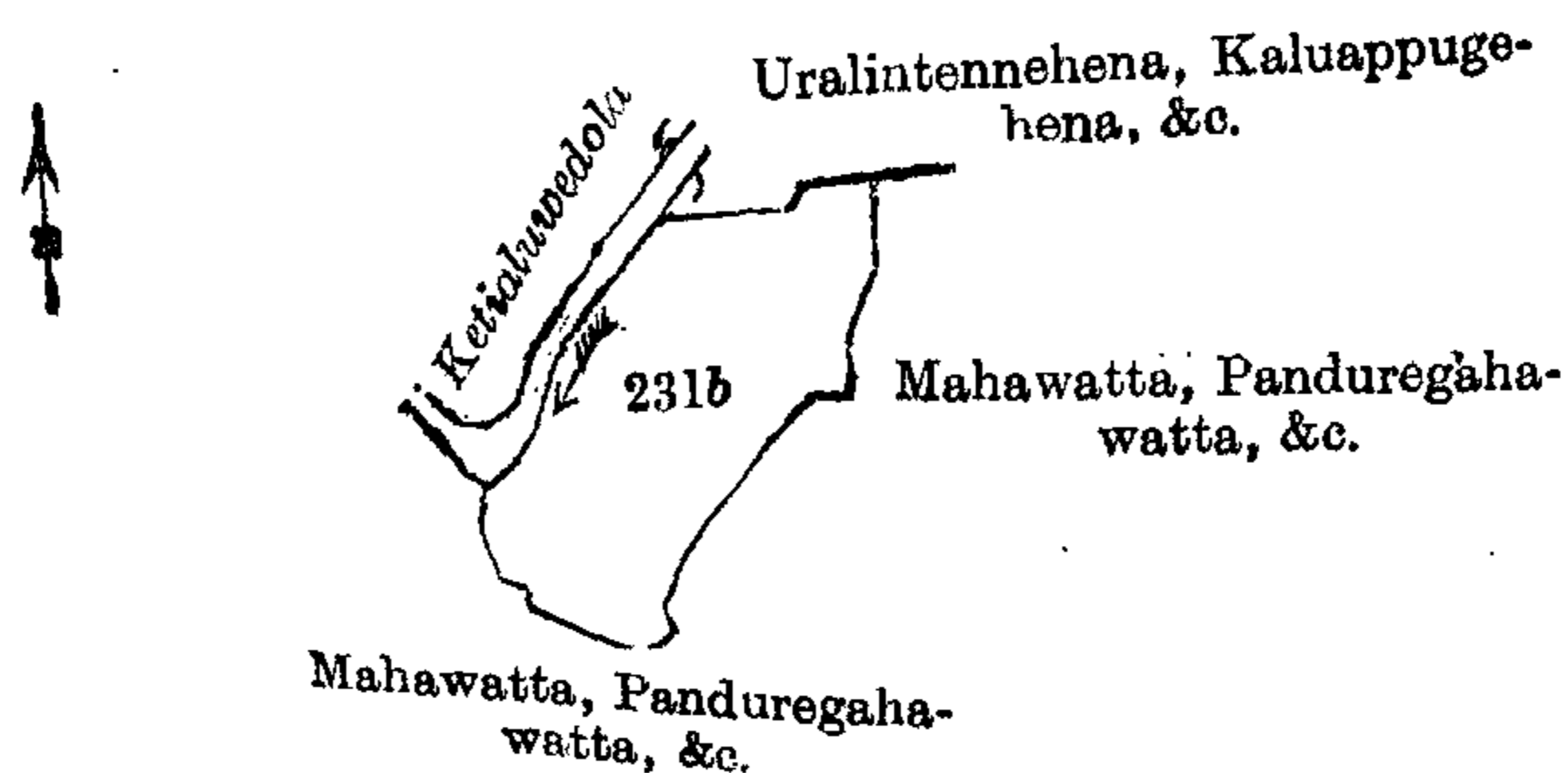
Scale of 8 Chains to an Inch.

A. H. G. DAWSON,
for Surveyor-General.

XXI.—Block survey preliminary plan 18. Field sheet O/15/4-12.
Situation : Bengamuwa village in Morawak korale of Matara District.

Lot.	Name of Land.	Extent, A. R. P.
231b	Mahawatta	2 2 2

and bounded as follows : on the north by Kettiyaluwe-dola and Uralintennehena, Kaluappugehena, &c., claimed by K. Lokuappu and others ; on the east by Mahawatta Panduregahawatta, &c., claimed by K. Kiriappu ; on the south by Mahawatta, Panduregahawatta claimed by Kiriappu and others ; on the west by Ketialuwe-dola and Mahawatta, Panduregahawatta, &c., claimed by K. Kiriappu and others.



Surveyor-General's Office,
Colombo, April 23, 1912.

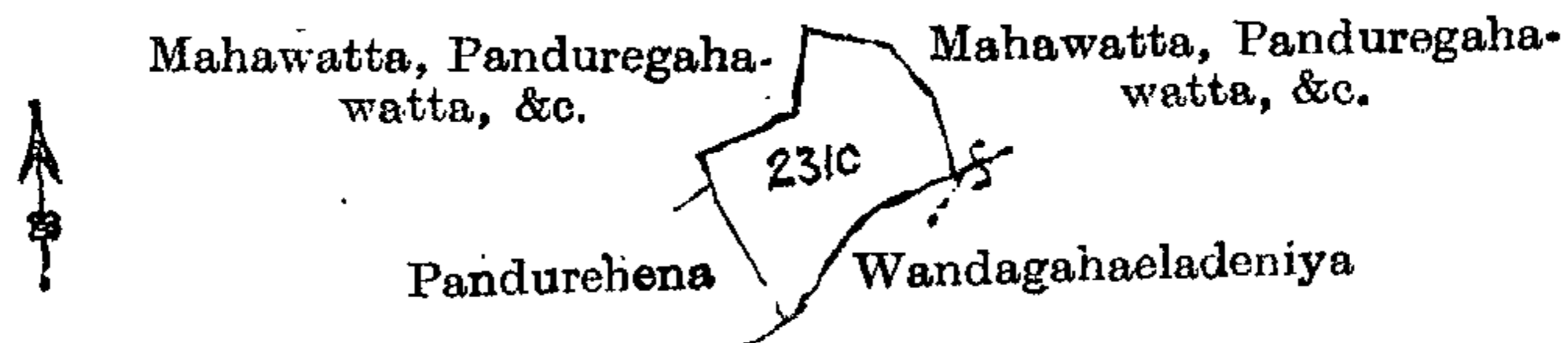
Scale of 8 Chains to an Inch.

A. H. G. DAWSON,
for Surveyor-General.

XXII.—Block survey preliminary plan 18. Field sheet O/15/4-12.
Situation : Bengamuwa village in Morawak korale of Matara District.

Lot.	Name of Land.	Extent, A. R. P.
231c	Mahawatta	1 0 15

and bounded as follows : on the north by Mahawatta, Panduregahawatta, &c., claimed by K. Kiriappu ; on the east by Mahawatta, Panduregahawatta claimed by K. Kiriappu, and Wandagahaeladeniya claimed by K. Babahamy ; on the south by Pandurehena claimed by K. Kaluappu and Wandagahaeladeniya claimed by K. Babahamy ; on the west by Mahawatta, Panduregahawatta, &c., claimed by K. Kiriappu and Pandurehena claimed by K. Kaluappu.



Surveyor-General's Office,
Colombo, April 23, 1912.

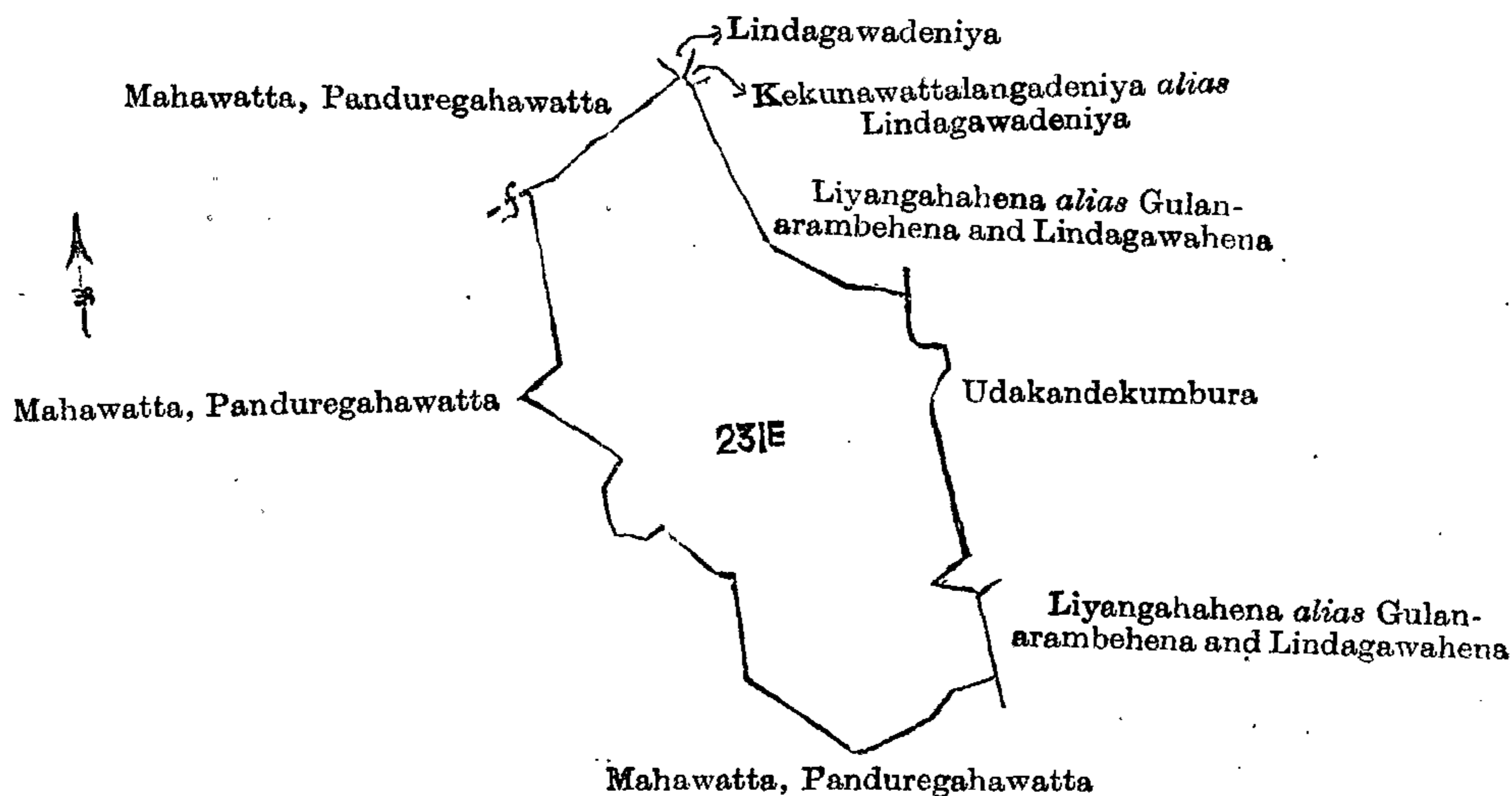
Scale of 8 Chains to an Inch.

A. H. G. DAWSON,
for Surveyor-General.

XXIII.—Block survey preliminary plan 18. Field sheet O/15/4-12.
Situation : Bengamuwa village in Morawak korale of Matara District.

Lot.	Name of Land.	Extent, A. R. P.
231e	Udakandehena	12 0 4

and bounded as follows : on the north by Mahawatta, Panduregahawatta claimed by K. Kiriappu and others, Lindagawadeniya claimed by K. Kiriappu and others, Kekunawattalangadeniya *alias* Lindagawadeniya claimed by K. Kiriappu and others, and Liyanagahahena *alias* Gulanarambehena and Lindagawahena claimed by K. Appu ; on the east by Liyanagahahena *alias* Gulanarambehena and Lindagawahena claimed by K. Appu, Udakandekumbura claimed by K. Adiriyana, and Liyanagahahena *alias* Gulanarambehena and Lindagawahena claimed by K. Appu and others ; on the south by Mahawatta, Panduregahawatta claimed by Kiriappu ; on the west by Mahawatta, Panduregahawatta claimed by K. Kiriappu and others.



Surveyor-General's Office,
Colombo, April 23, 1912.

Scale of 8 Chains to an Inch.

A. H. G. DAWSON,
for Surveyor-General.

Uva Notice No. 4,495.

Notice under "The Waste Lands Ordinances of 1897, 1899, 1900, and 1903."

TAKE notice that unless within three months from February 21, 1913, the persons, if any, who claim any interest in the lands hereinafter mentioned make claim in person or in writing to the said lands or to some interest therein to N. A. Hampton, Esq., Special Officer appointed under section 28 of "The Waste Lands Ordinances of 1897, 1899, 1900, and 1903," at his office at Fort, Colombo :

Such Special Officer, in pursuance of the powers vested in him by the said Ordinances, will declare by writing under his hand that the lands, to which no claim has been made, are the property of the Crown.

N. A. HAMPTON,
Special Officer.

Description of the Lands referred to.

The following lots situated in the village of Udalakumbura, in the Dambawinipalata korale of the Udukinda division, in the Province of Uva, as described in the annexed diagrams:—

I.—Preliminary plan 191.

Situation : Udalakumbura village in Dambawinipalata korale of Udukinda division of Badulla District.

Lot.	Name of Land.	Extent, A. R. P.	Lot.	Name of Land.	Extent, A. R. P.
1	Uguressagahapatana, Kalugalpote- patana, Lindaellehena, Peellagoda- patana, Bopelahettepatana, Welle- ulpoteapatana, Galwatahelepatana, Nugakotekandepatana, Patiya- arawepatana, Hompolagodapatana, Galambalanepatana	759 1 4	7	Dambagahamukalana	1 3 21
1c	Wataluwaupotapatana	1 2 13	8	Nugagahamukalana	3 3 25
2	Velleulpota	0 2 12	9	Dambagahamukalana	0 1 21
3	Vellehelamukalana	1 2 18	12a	Dimbulgattadeniya	0 0 12
4	Velleulpotta	11 3 32	18	Kalugalpotta	0 3 34
5	Do.	1 0 17	19	Vellaulpotamukalana	1 0 35
6	Kabanillemukalana	0 2 21	24	Galpottakanduraulpotta	1 1 0
6a	Vellehelaulpota	0 0 30	28	Diyaudarawewatta, Wakkumbure- paulapatana	5 1 38
6b	Do.	0 0 24	34	Asweddumeulpothadeniya	1 3 32
			36	Galpottemankadaulpotta	0 1 10
			37	Lunuellehena, Pattiya-arawepatana	5 1 18
					799 3 17

and bounded as follows : on the north by the village limit of Gurutalawa, the village limit of Hingurugamuwa, the village limit of Ellegama ; on the east by the Maha-oya ; on the south by Gabarakitulekumbura claimed by Koswattedegedera Puncha, Gabarakitulewatta claimed by Gabarakitulegedera Sudu Banda and others, Gorandialahena claimed by Waguruwatte Garru, Hompolakapalahena claimed by ditto, Ambagahawatta claimed by Ambagahawatte Rambandiya, Wakarawa claimed by Alutgedera Madduma, Asweddumewatta claimed by Asweddumegedera Menika and others, Asweddumekumbura claimed by ditto, Develmedawatta claimed by Develmedawatte Missi, Tennewatta claimed by Mulen, Rumbukpothawatta claimed by Bokotuwewattedegedera Govawa, Ambalantennepansala-arawa claimed by Ratnajoti Unnanse, Ambalantennepansalawatta claimed by ditto, Ambalantennepansala-arawa claimed by ditto, Galwatta claimed by Abdul Rahaman, Tennewatta claimed by Mulen, Dikpintahakumbura claimed by Wewelinnekiwanthe, Dandugallekumbura claimed by Godakankanange Oderis Appu, Patiya-arawa claimed by Walatara Achcharige Andris, Udallakumbura claimed by Madagedera Williya, the Kuda-oya, Diyana-arawewatta claimed by Diyana-arawegedera Hadanu, Uda-arawekumbura claimed by Asweddumegedera Banduwa, Uda-arawekumbura (private), Uda-arawekumbura claimed by Asweddumegedera Banduwa, Kandagahaulpota claimed by ditto, Uda-arawekumbura claimed by ditto, Uda-arawekumbura (private), Uda-arawekumbura claimed by Asweddumegedera Banduwa, Diyana-arawa claimed by Diyana-arawegedera Hadanu, Diyana-arawewatta claimed by ditto, Diyana-arawa claimed by ditto, the village limit of Udakendagolla (Kuda-oya), Kosgahaellekumbura claimed by Godakankanange Odiris Appu, Udaellakumbura claimed by Sinamma (Wangilige daughter), Wakkumbura claimed by Puchi Mahatmaya, Kabanillawatta claimed by Kabanillawatte Selli, Kabanillawattehena claimed by ditto, Kabanillawattehena claimed by Ulpotkumbure Ranbandiya, Patanawattehena claimed by Ulpotkumburegedera Indara and others, Peelaulpotewatta claimed by Asweddumagedera Silappu, Wataluweulpotte-
kumbura claimed by Crown, Kalugalpotehena claimed by Wataluagedera Wattu, Malduraellekumbura claimed by Jayasinghapedigedera Rankira Velduraya and others, Malduraellawatta claimed by ditto, Pellawattehena claimed by Alutgedera Madduma, Godawatta claimed by ditto, Bokotuwawatta claimed by Alutgedera Ranbandiya, Makulewatte-
patana claimed by the Crown, Makulewatta claimed by Makulewatta Heenkira, Mulata-arawa claimed by Ratnayaka Mudiyanse Lage Banda, ex-Korala of Ratkarawe, the Kuda-oya, Dimbulgattakumbura claimed by Nuga-arawegedera Ranhamy, Wakkumbura claimed by Medamagedera Pitche Bawa, Watalawekumbura claimed by ditto, Kokorawa claimed by Gameduragedera Nadanee, Bogaha-arawa claimed by Rankotpedigedera Menika and others, the Kuda-oya (the village limit of Hinnarangolla), Pinchellakumbura claimed by Indigahagedera Moona Miskin of Gurutalawa, the Kuda-oya (the village limit of Hinnarangolla) ; on the west by the village limit of Boralanda, the village limit of Gurutalawa,

[For Diagram see page 321.]

II.—Preliminary plan 191.

Situation : Udalakumbura village in Dambawinipalata korale of Udukinda division of Badulla District.

Lot.	Name of Land.	Extent, A. R. P.
50	Deiyramukalanekela	0 1 4

and bounded as follows : on the north by Deiyra (private) ; on the east by Deiyra (private), Udallakumbura claimed by Madagedera Willia ; on the south and west by Udallakumbura claimed by Madagedera Willia.

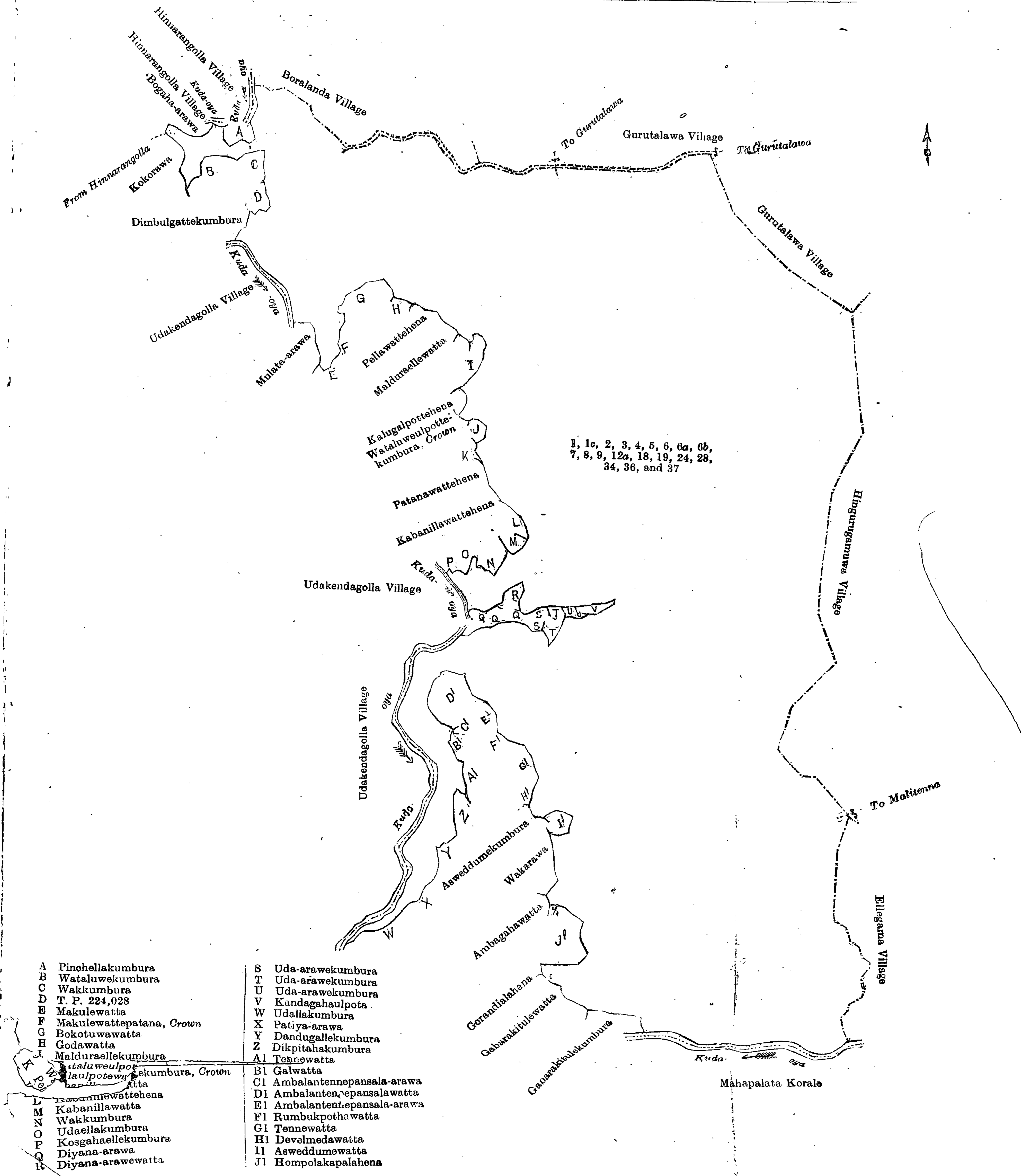


Surveyor-General's Office,
Colombo, June 28, 1912.

Scale of 8 Chains to an Inch.

A. H. G. DAWSON,
for Surveyor-General.

Uva S. O. 4, 1912—1913.



1, 1c, 2, 3, 4, 5, 6, 6a, 6b,
7, 8, 9, 12a, 18, 19, 24, 28,
34, 36, and 37

- A Pinchellakumbura
- B Wataluwekumbura
- C Wakkumbura
- D T. P. 224,028
- E Makulewatta
- F Makulewattepatana, Crown
- G Bokotuawatta
- H Godawatta
- I Malduraellekumbura
- J Wataluweulpottekumbura, Crown
- K Wataluweulpottekumbura, Crown
- L Kabanillawattehena
- M Kabanillawatta
- N Wakkumbura
- O Udaellakumbura
- P Kosgahaellekumbura
- Q Diyana-arawa
- R Diyana-arawewatta

- S Uda-arawekumbura
- T Uda-arawekumbura
- U Uda-arawekumbura
- V Kandagahulpota
- W Udallakumbura
- X Patiya-arawa
- Y Dandugallekumbura
- Z Dikpithakumbura
- AA Tennawatta
- AB Galwatta
- AC Ambalantennepansala-arawa
- AD Ambalantennepansalawatta
- AE Ambalantennepansala-arawa
- AF Rumbukpothawatta
- AG Tennawatta
- AH Develmedawatta
- AI Asweddumewatta
- AJ Hompolakapalahena

Surveyor-General's Office,
Colombo, June 28, 1912.

Scale of 16 Chains to an Inch.

A. H. G. DAWSON,
for Surveyor-General.

FINAL ORDERS.

Hambantota S. O. No. 895.

Order under Section 2 of "The Waste Lands Ordinances of 1897, 1899, 1900, and 1903,"
declaring Lands to be Crown Property.

In the matter of the lands commonly called or known as Palukotelanda, Puhujulegodalanda *alias* Dalukgahakoratuwa, &c., situate in the village of Welipatanwila, in the East Giruwa pattu of the Hambantota District, in the Southern Province, and of "The Waste Lands Ordinances of 1897, 1899, 1900, and 1903."

The notice required by section 1 of "The Waste Lands Ordinances of 1897, 1899, 1900, and 1903," having been duly published in manner prescribed by that section in respect of the above-named lands (*vide* Notice No. 4,287), and no claim having been made to the said lands or to any interest therein within the period of three months from the date specified in the said notice, I, Walter Ernest Wait, Special Officer appointed under section 28 of the said Ordinances, under and by virtue of the powers vested in me in that behalf by section 2 of the said Ordinances, do hereby on January 7, 1913, order and declare that the said lands, as more fully described herein below, situate in the village of Welipatanwila, in the East Giruwa pattu of the Hambantota District, in the Southern Province, and shown as lots 1, 1c, 1d, 1f, 1h, 1k, 1m, 1n, 1n1, 1o, 1p, 1q, 1r, 1s, 2a, 3b, 9, 9a, 11, 18, 19, 21, 22, 36d, 36j, 41e, 42 in preliminary plan 468, and in the annexed diagrams, and containing in extent 339 acres 2 roods and 6 perches, are the property of the Crown.

Description of the Lands referred to.

The following lots situated in the village of Welipatanwila, in the East Giruwa pattu of the Hambantota District, in the Southern Province, as described in the annexed diagram:—

I.—Preliminary plan 468.

Situation: Welipatanwila village in East Giruwa pattu of Hambantota District.

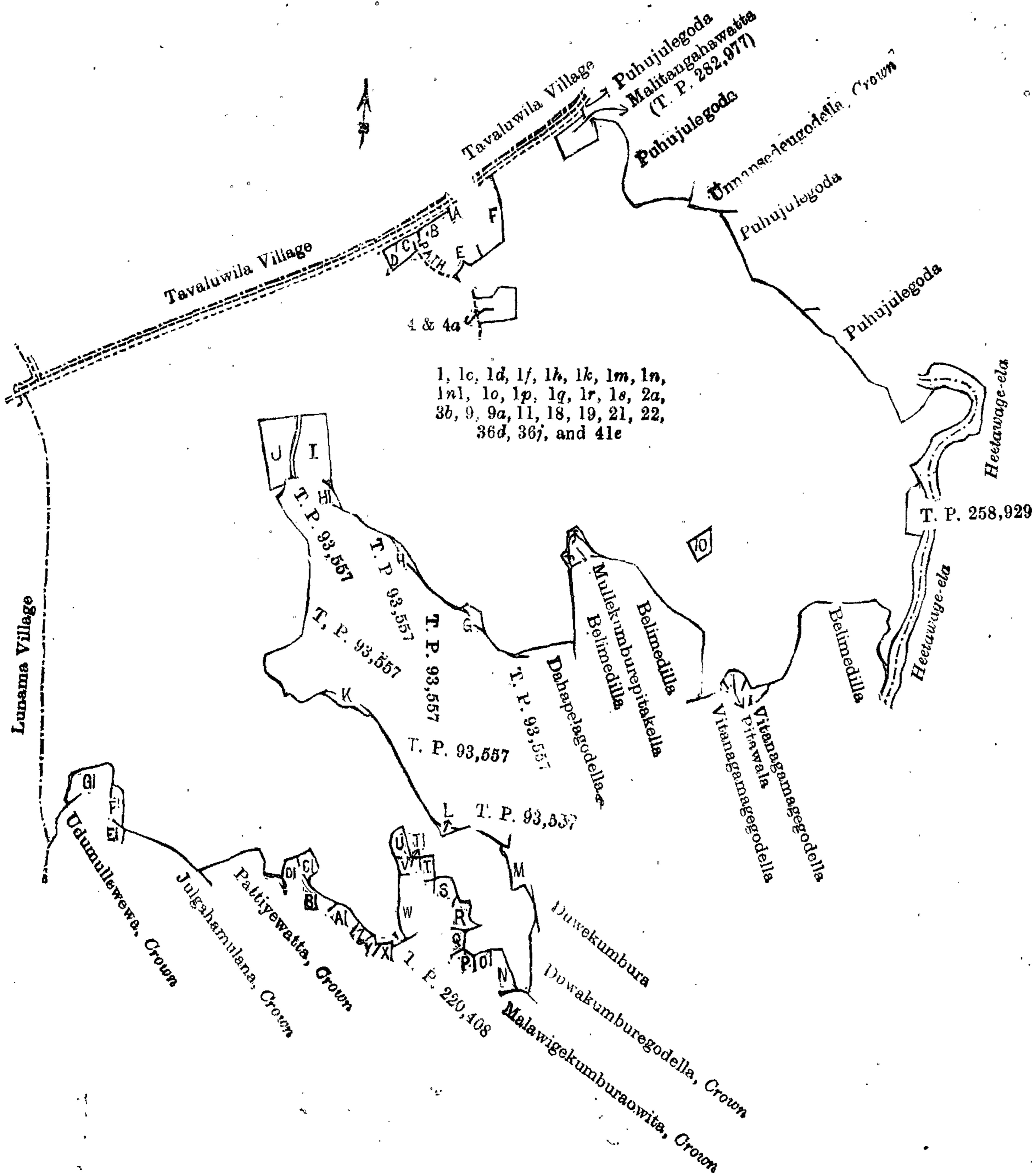
Lot.	Name of Land.	Extent, A. R. P.	Lot.	Name of Land.	Extent, A. R. P.
1	Palukotelanda	317 1 12	2a	Palugahahena (road reservation)	0 0 10
1c	Puhujulegodalanda <i>alias</i> Dalukgahakoratuwa	1 0 5	3b	Julgahawatta (road reservation)	0 0 20
1d	Puhujulegodalanda	0 1 1	9	Bulugahahena	1 3 35
1f	Palukotelanda (path reservation on either side)	0 0 20	9a	Imbulgahawatta	0 3 23
1h	Malitangahawatta (road reservation)	0 0 19	11	Palujulegodalanda	0 3 12
1k	Malitangahawatta	0 3 3	18	Pahujulegoda	2 0 12
1m	Palugahahena (road reservation)	0 0 11	19	Welipamaga	0 3 33
1n	Malitangahawatta	0 1 3	21	Beliakula	1 2 39
1n1	Palugahakoratuwa	1 1 4	22	Witanagamagodella	4 3 31
1o	Malitangahawatta	1 1 9	36d	Malitangahawattekella	0 1 20
1p	Do.	0 0 23	36j	Siyambalagahawattehena <i>alias</i> Mahapotawelandekella	0 2 13
1q	Palugahakoratuwa	1 2 19	41e	Mahapatahelanda	0 0 27
1r	Do.	0 0 30			
1s	Do.	0 0 23			339 1 17

and bounded as follows: on the north by the village limit of Lunama, the village limit of Tawaluwila, Palugahahena sold by Crown (T. P. 283,594), a path, T. P. 266,058, T. P. 267,955, the village limit of Tawaluwila; on the east by Puhujulegoda (private), Malitangahawatta sold by Crown (T. P. 282,977), Puhujulegoda (private), Unmansedeugodella (to be declared Crown property under the Waste Lands Ordinances), Puhujulegoda (private), Heetawage-ela, T. P. 258,929, Heetawage-ela; on the south by Belimedilla claimed by Gandara Registrar and others, Vitanagamagegodella (private), Pitawala (private), Vitanagamagegodella (private), Belimedilla claimed by Gandara Registrar and others, Mullekumburepitakella (private), Belimedilla claimed by Gandara Registrar and others, Dahapelagodella claimed by Don Thomis and others, T. P. 93,557, Dahapelakanatta claimed by Carolis Balasuriya and others, T. P. 93,557, Medawinnakumbureowita claimed by Carolis Balasuriya and others, T. P. 93,557, Mathwinnawewaowita (to be declared Crown property under the Waste Lands Ordinances), Palukotelanda sold by Crown (T. P. 273,229), T. P. 93,557, Palukotelanda sold by Crown (T. P. 273,229), T. P. 93,557, Paragahapelakanattegodella claimed by Balasuriya of Matara and others, T. P. 93,557, Hathpelagodella claimed by Carolis Balasuriya and others, T. P. 93,557, Mahakumburegodella claimed by Don Thomis Siriwarnasinghe and others, Duwekumbura claimed by Arukattu Patabendige Don Saraneris Registrar and others, Duwekumburegodella declared to be Crown property under the Waste Lands Ordinances, Malawigekumburaowita declared to be Crown property under the Waste Lands Ordinances, Siyambalagahawattehena sold by the Crown (T. P. 284,937), Siyambalagahawatta sold by Crown (T. P. 282,627), Siyambalagahawatta sold by Crown (T. P. 272,726), Bulugahawatta declared Crown property under the Waste Lands Ordinances, Ambagahawatta sold by Crown (T. P. 282,756), Nikagahawatta sold by Crown (T. P. 283,256), Malitangahawatta sold by Crown (T. P. 282,912), Dalukgahawatta sold by Crown, Ketangahawatta sold by Crown (T. P. 282,911), Dalukgahawatta sold by Crown, Puchipatawelanda declared Crown property under the Waste Lands Ordinances, T. P. 220,408, Malitangahawatta sold by Crown (T. P. 283,257), Kajugahawattekella declared to be Crown property under the Waste Lands Ordinances, Kajugahawatta granted at half-improved value (T. P. 282,886), Malitangahawatta sold by Crown, Mahapatahelanda declared Crown property under the Waste Lands Ordinances, Julgahawatta granted at half-improved value (T. P. 280,175), Mahapatahelanda declared to be Crown property under the Waste Lands Ordinances, Pattiyewatta declared to be Crown property under the Waste Lands Ordinances, Udumullewewa declared to be Crown property under the Waste Lands Ordinances, Malitangahawatta sold by Crown, Julgahawatta sold by Crown (T. P. 284,548), Udumullewewa declared Crown property under the Waste Lands Ordinances; on the west by Lunama village.

NOTE.—The following lots lying within the above boundaries are excluded from this order, and their acreage of 1 acre 2 roods and 1 perch is not included in the acreage of 339 acres 1 rood and 17 perches given above:—

Preliminary plan 468.

Lot.	Name of Land.	Extent, A. R. P.
4	Katutotagahawatta	0 2 5
4a	Do.	0 2 11
10	Imbulgahawatta	0 1 25
		1 2 1



1, 1c, 1d, 1f, 1h, 1k, 1m, 1n,
1nl, 1o, 1p, 1q, 1r, 1s, 2a,
3b, 9, 9a, 11, 18, 19, 21, 22,
36d, 36j, and 41e

- | | |
|--|------------------------------------|
| A T. P. 266,058 | R Ambagahawatta (T. P. 282,756) |
| B T. P. 221,394 | S Nikagahawatta (T. P. 283,256) |
| C Palugahahena, T. P. 283,594 | T Malitangahawatta (T. P. 282,912) |
| D Palugahahena, T. P. 283,594 | TI Dalukgahawatta |
| E T. P. 266,058 | U Ketangahawatta (T. P. 282,911) |
| F T. P. 267,955 | V Dalukgahawatta |
| G Dahapelakanatta | W Punchipatarelanda, Crown |
| H Medawinnekkumbureowita | X Malitangahawatta (T. P. 283,257) |
| HI Mathwinnawewawita, Crown | Y Kajugahawattekelles, Crown |
| I Palukotelanda, T. P. 273,229 | Z Kajugahawatta (T. P. 282,886) |
| J Palukotelanda, T. P. 273,229 | A1 Malitangahawatta |
| K Faragahapelakanattegodella | B1 Mahapatahelanda, Crown |
| L Mathpelagodella | CI Julgahawatta (T. P. 280,175) |
| M Mahakumburegodella | DI Mahapatahelanda, Crown |
| N Siyambalagahawattehena (T. P. 284,937) | E1 Udumullewewa, Crown |
| O Siyambalagahawatta (T. P. 282,627) | F1 Malitangahawatta |
| P Siyambalagahawatta (T. P. 272,726) | G1 Julgahawatta (T. P. 284,548) |
| Q Bulugahawatta, Crown | |

Surveyor-General's Office,
Colombo, December 5, 1912.

Scale of 16 Chains to an Inch.

A. H. G. DAWSON,
for Surveyor-General.

II.—Preliminary plan 468.

Situation : Welipatanwila village in East Girusa pattu of Hambantota District.

Lot.	Name of Land.	Extent, A. R. P.
42	Nugagahawatta	0 0 29

and bounded as follows: on the north by Mahapataha declared to be Crown property under the Waste Lands Ordinances;
on the east, south, and west by by Nugagahawatta granted at half-improved value (T. P. 273,365).

January 7, 1913.

W. E. WAIT,
Special Officer.

M. hapataha, Crown ←
 Nugagahawatta (T. P. 273,365) →
 Nugagahawatta (T. P. 273,365) → 42
 T. P. 273,365



Surveyor-General's Office,
 Colombo, July 17, 1911.

Scale of 8 Chains to an Inch.

A. H. G. DAWSON,
 for Surveyor-General.

Hambantota S. O. No. 896.

**Order under Section 2 of "The Waste Lands Ordinances of 1897, 1899, 1900, and 1903,"
 declaring Land to be Crown Property.**

In the matter of the land commonly called or known as Wadigodellekoratuwa, situate in the village of Labuhengoda, in the East Giruwa pattu of the Hambantota District, in the Southern Province, and of "The Waste Lands Ordinances of 1897, 1899, 1900, and 1903."

THE notice required by section 1 of "The Waste Lands Ordinances of 1897, 1899, 1900, and 1903," having been duly published in manner prescribed by that section in respect of the above-named land (*vide* Notice No. 4,414), and no claim having been made to the said land or to any interest therein within the period of three months from the date specified in the said notice, I, Walter Ernest Wait, Special Officer appointed under section 28 of the said Ordinances, under and by virtue of the powers vested in me in that behalf by section 2 of the said Ordinances, do hereby on January 7, 1913, order and declare that the said land, as more fully described herein below, situate in the village of Labuhengoda, in the East Giruwa pattu of the Hambantota District, in the Southern Province, and shown as lot 17a in preliminary plan 393 and in the annexed diagram, and containing in extent 3 roods and 20 perches, is the property of the Crown.

Description of the Land referred to.

The following lot situated in the village of Labuhengoda, in the East Giruwa pattu of the Hambantota District, in the Southern Province, as described in the annexed diagram:—

Preliminary plan 393.

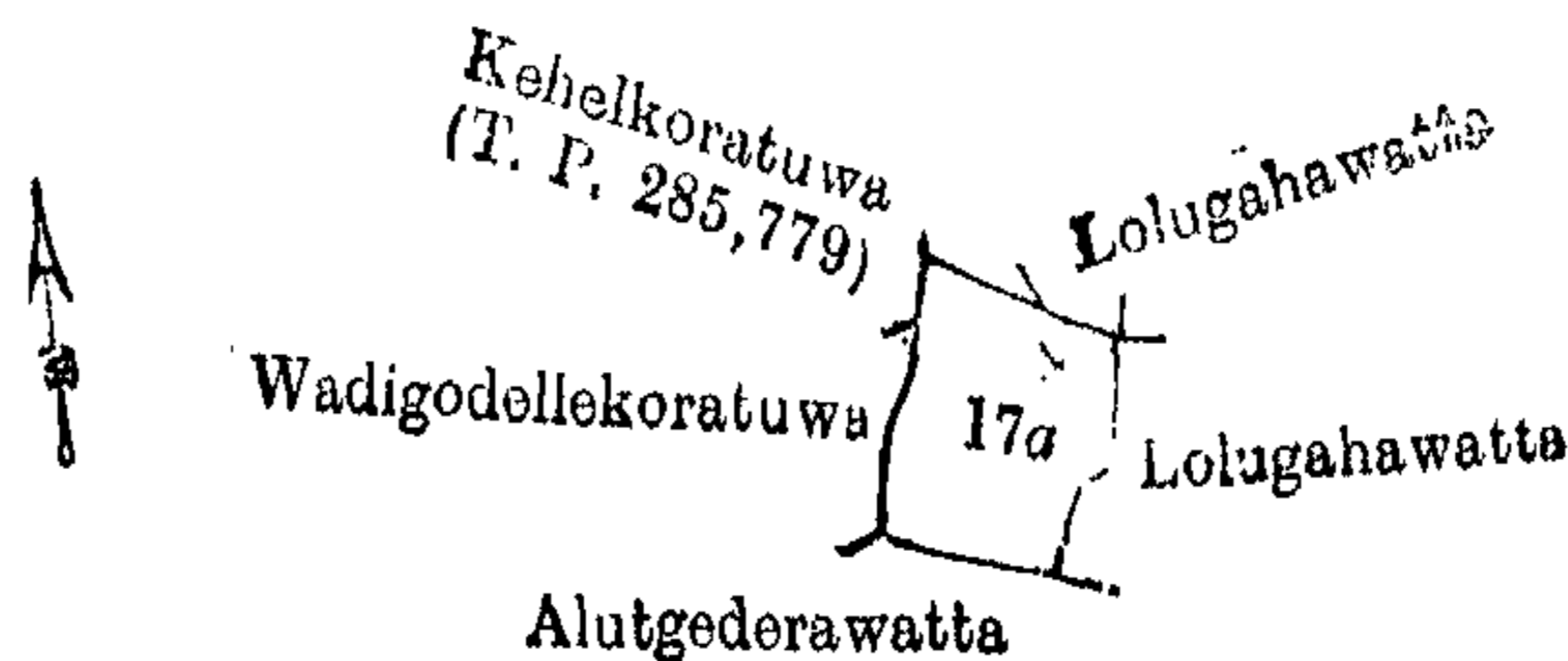
Situation: Labuhengoda village in East Giruwa pattu of Hambantota District.

Lot.	Name of Land.	Extent, A. R. P.
17a	Wadigodellekoratuwa	0 3 20

and bounded as follows: on the north by Kehelkoratuwa granted at half-improved value, Lolugahawatta granted at half-improved value; on the east by Lolugahawatta claimed by Wickremage Babunhamy; on the south by Alutgederawatta claimed by Don Nikulas Vitaranna and others; on the west by Wadigodellekoratuwa sold by Crown, Kehelkoratuwa granted at half-improved value (T. P. 285,779).

January 7, 1913.

W. E. WAIT,
 Special Officer.



Surveyor-General's Office,
 Colombo, December 18, 1912.

Scale of 8 Chains to an Inch.

A. H. G. DAWSON,
 for Surveyor-General.

Kurunegala S. O. No. 536.

**Order under Section 4, Sub-section (1), of "The Waste Lands Ordinances of 1897, 1899, 1900, and 1903,"
 declaring Land to be Crown Property.**

In the matter of the land commonly called or known as Ihalagamamukalana, situate in the village of Ihalagama, in the Magulmedagandahe Korale West of the Wannu hatpattu of the Kurunegala District, in the North-Western Province, and of "The Waste Lands Ordinances of 1897, 1899, 1900, and 1903."

WHEREAS in pursuance of section 1 of the said Ordinances it was duly notified on August 30, 1912, that if no claim to the land commonly called or known as Ihalagamamukalana, situate in the village of Ihalagama, in the Magul Medagandahe Korale West of the Wannu hatpattu of the Kurunegala District, in the North-Western Province, containing in extent 42 acres and 6 perches, and shown as lot 593 in preliminary plan 3,970, and in the annexed diagram, was made to John Murray Davies, Special Officer appointed under section 28 of the said Ordinances, within the period of three months from the date specified in such notice, such land would be declared the property of the Crown, and dealt with on account of the Crown (*vide* Notice No. 4,508):

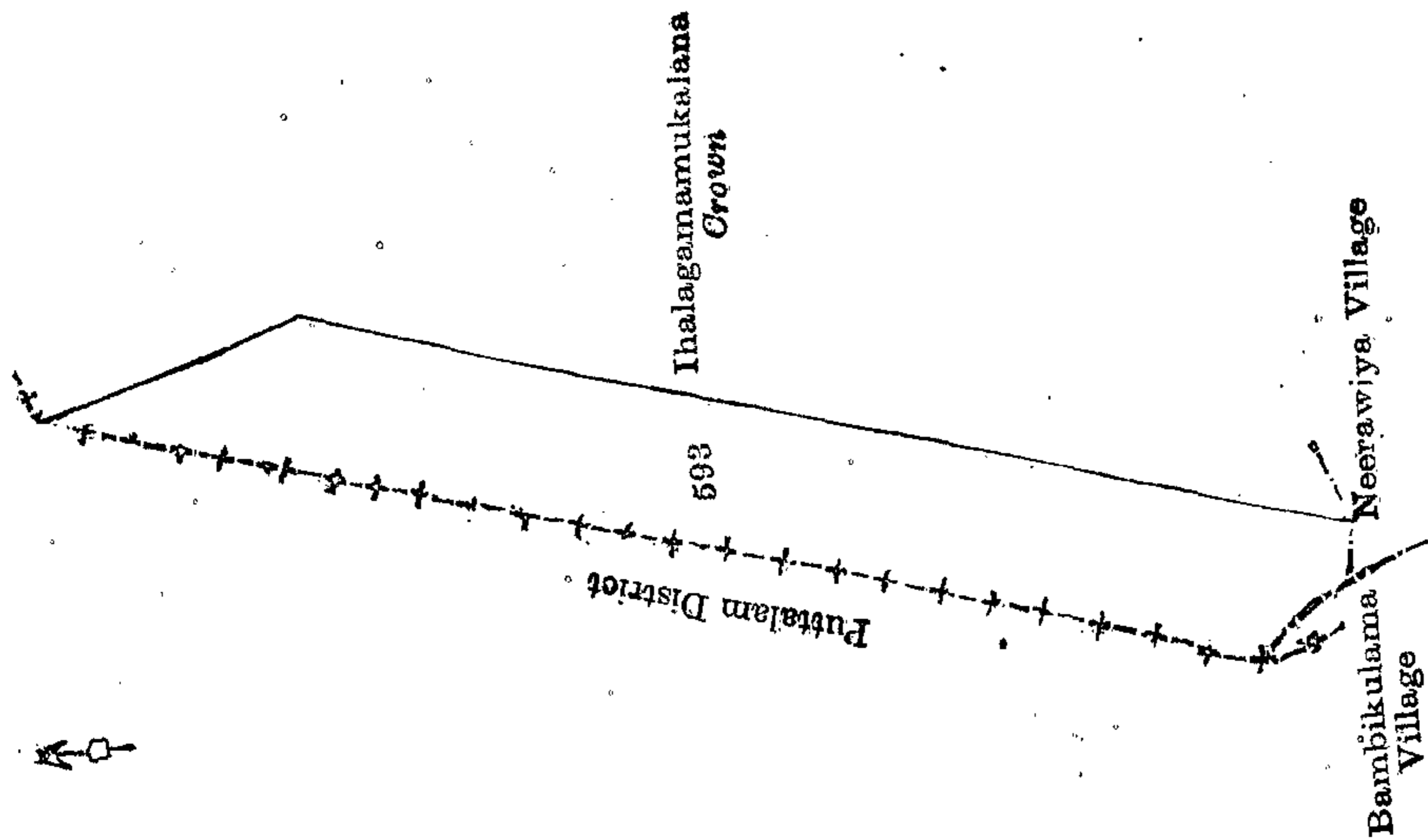
And whereas A. E. Rajapaksa, Mudaliyar of Negombo, made claim thereto, and whereas the said claimant has withdrawn his claim to the said land, I, John Murray Davies, Special Officer appointed under section 28 of the said Ordinances, under and by virtue of the powers vested in me in that behalf by section 4 of the said Ordinances, do hereby on December 20, 1912, order and declare under section 4, sub-section (1), of the said Ordinances, that the said land, as more fully described herein below, is the property of the Crown.

Description of the Land referred to.

The land commonly called or known as Ihalagamamukalana, situated in the village of Ihalagama, in the Magul Medagandahe Korale West of the Wannu hatpattu of the Kurunegala District, in the North-Western Province, containing in extent 42 acres and 6 perches, and shown as lot 593 in preliminary plan 3,970, and in the annexed diagram, and bounded as follows: on the north by the limit of Puttalam District, Ihalagamamukalana claimed by the Crown; on the east by Ihalagamamukalana claimed by the Crown; on the south by the village limit of Neerawiya, the village limit of Bambikulama; on the west by the limit of the District of Puttalam.

December 20, 1912.

J. M. DAVIES,
 Special Officer.



Surveyor-General's Office,
Colombo, July 17, 1912.

Scale of 16 Chains to an Inch.

A. J. WICKWAR,
for Surveyor-General.

Kurunegala S. O. No. 537.

**Order under Section 4, Sub-section (1), of "The Waste Lands Ordinances of 1897, 1899, 1900, and 1903,"
declaring Land to be Crown Property.**

In the matter of the land commonly called or known as Neerawiyamukalana, situate in the village of Neerawiya, in the Magulmedagandahe Korale West of the Wannu hatpattu of the Kurunegala District, in the North-Western Province, and of "The Waste Lands Ordinances of 1897, 1899, 1900, and 1903."

WHEREAS in pursuance of section 1 of the said Ordinances it was duly notified on August 30, 1912, that if no claim to the land commonly called or known as Neerawiyamukalana, situate in the village of Neerawiya, in the Magulmedagandahe Korale West of the Wannu hatpattu of the Kurunegala District, in the North-Western Province, containing in extent 18 acres and 35 perches, and shown as lot 584 in preliminary plan 3,970, and in the annexed diagram, was made to John Murray Davies, Special Officer appointed under section 28 of the said Ordinances, within the period of three months from the date specified in such notice, such land would be declared the property of the Crown, and dealt with on account of the Crown (*vide* Notice No. 4,509):

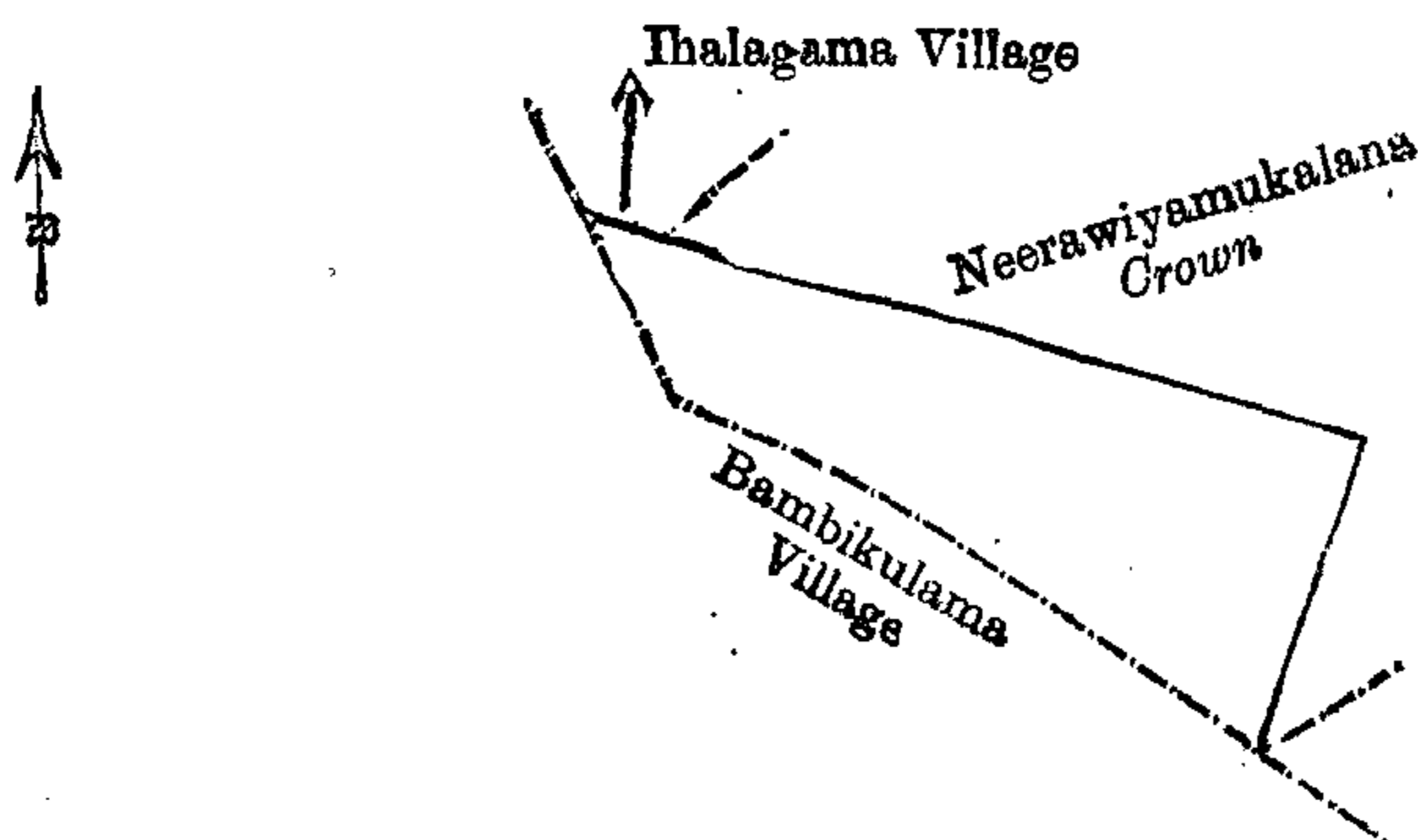
And whereas A. E. Rajapaksa, Mudaliyar of Negombo, made claim thereto, and whereas the said claimant has withdrawn his claim to the said land, I, John Murray Davies, Special Officer appointed under section 28 of the said Ordinances, under and by virtue of the powers vested in me in that behalf by section 4 of the said Ordinances, do hereby on December 20, 1912, order and declare under section 4, sub-section (1), of the said Ordinances, that the said land, as more fully described herein below, is the property of the Crown.

Description of the Land referred to.

The land commonly called or known as Neerawiyamukalana, situated in the village of Neerawiya, in the Magulmedagandahe Korale West of the Wannu hatpattu of the Kurunegala District, in the North-Western Province, containing in extent 18 acres and 35 perches, and shown as lot 584 in preliminary plan 3,970, and in the annexed diagram, and bounded as follows: on the north by the village limit of Ihalagama, Neerawiyamukalana claimed by the Crown; on the east by Neerawiyamukalana claimed by the Crown; on the south and west by the village limit of Bambikulama.

December 20, 1912.

J. M. DAVIES,
Special Officer.



Surveyor-General's Office,
Colombo, July 17, 1912.

Scale of 16 Chains to an Inch.

A. J. WICKWAR,
for Surveyor-General.
D 8

Kurunegala S. O. No. 538.

Order under Section 2 of "The Waste Lands Ordinances of 1897, 1899, 1900, and 1903,"
declaring Lands to be Crown Property.

In the matter of the lands commonly called or known as Doradattemigahamulawewa, Doradattewanawewa, &c., situate in the village of Nikalanda, in the Mahagalboda Egoda korale of the Hiriyala hatpattu of the Kurunegala District, in the North-Western Province, and of "The Waste Lands Ordinances of 1897, 1899, 1900, and 1903."

The notice required by section 1 of "The Waste Lands Ordinances of 1897, 1899, 1900, and 1903," having been duly published in manner prescribed by that section in respect of the above-named lands (*vide* Notice No. 4,554), and no claim having been made to the said lands or to any interest therein within the period of three months from the date specified in the said notice, I, John Murray Davies, Special Officer appointed under section 28 of the said Ordinances, under and by virtue of the powers vested in me in that behalf by section 2 of the said Ordinances, do hereby on January 23, 1913, order and declare that the said lands, as more fully described herein below, situate in the village of Nikalanda, in the Mahagalboda Egoda korale of the Hiriyala hatpattu of the Kurunegala District, in the North-Western Province, and shown as lots B 904, D 904, E 904, F 904, G 904, H 904, W 904, X 904, Y 904, T 907ⁱ, T 907^j, U 907, V 907, T 907^g in preliminary plan 1,945, and in the annexed diagrams, and containing in extent 17 acres 1 rood and 6 perches, are the property of the Crown.

Description of the Lands referred to.

The following lots situated in the village of Nikalanda, in the Mahagalboda Egoda korale of the Hiriyala hatpattu of the Kurunegala District, in the North-Western Province, as described in the annexed diagrams:—

I.—Preliminary plan 1,945.

Situation: Nikalanda village in Mahagalboda Egoda korale of Kurunegala District.

Lot.	Name of Land.	Extent, A. R. P.	Lot.	Name of Land.	Extent, A. R. P.
B 904	Doradattemigahamulawewa	1 1 22	G 904	Doradattenitulgahamulawewa	0 2 22
D 904	Doradattewanawewa	0 1 9	H 904	Doradattegodawewa	1 1 7
E 904	Doradattewewa	6 1 30			
F 904	Doradattegodawewa	0 3 16			10 3 26

and bounded as follows: on the north by Migahamulahena, Siyambalagahamulahena claimed by Mudalainaidelage Dingirihamy Nachchira and others, Kosgollewela claimed by W. Punchi and others; on the east by the village limit of Godawewa, Nitulgahamulahena claimed by the Crown; on the south by Nitulgahamulahena claimed by the Crown, Nikalandewelapillewa claimed by Siriwedinaidelage Punchinaide and others; on the west by Nugagahamulahena claimed by Siriwedinaidelage Punchi Naide and others, Migahamulahena, Siyambalagahamulahena claimed by Mudalainaidelage Dingirihamy Nachchira and others.



Surveyor-General's Office,
Colombo, June 28, 1912.

Scale of 4 Chains to an Inch.

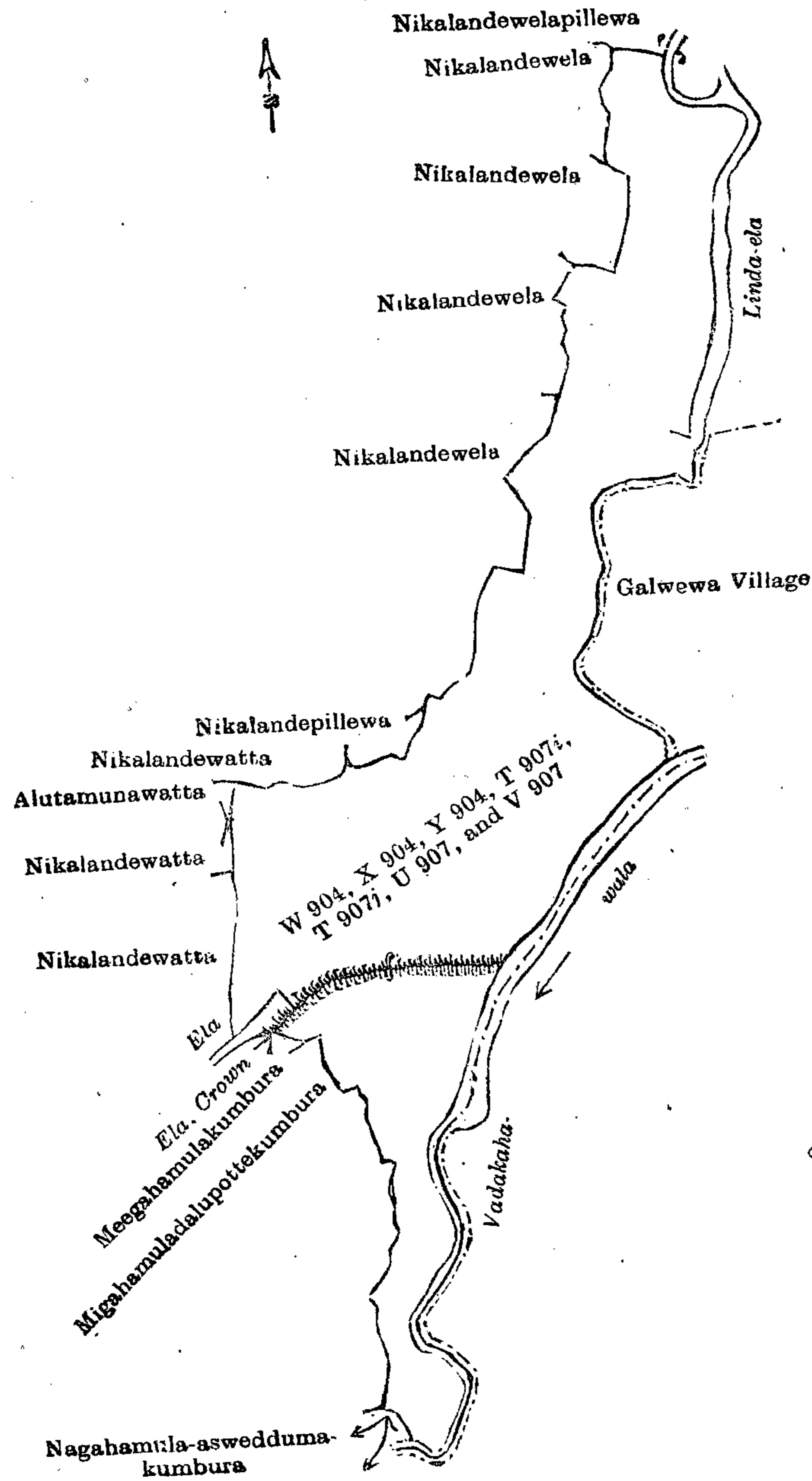
W. C. S. INGLES,
for Surveyor-General.

II.—Preliminary plan 1,945.

Situation: Nikalanda village in Mahagalboda Egoda korale of Kurunegala District.

Lot.	Name of Land.	Extent, A. R. P.	Lot.	Name of Land.	Extent, A. R. P.
W 904	Nikalandewelapillewa	0 2 34	U 907	Alutamunapillewa	0 2 24
X 904	Do.	0 1 32	V 907	Alutamunekumbura	0 0 21
Y 904	Alutamuna	3 0 11			
T 907 ⁱ	Alutamunawekanda	0 0 23			6 1 13
T 907 ^j	Kosgahamulapillewa	1 0 28			

and bounded as follows: on the north by Nikalandewelapillewa claimed by Siriwedinaidelage Punchi Naide and others, the Linda-ela; on the east by the Linda-ela, the village limit of Galwewa, the Vadakahawala; on the south by Nagahamula-asweddumakumbura claimed by Siriwediarachchilage Punchi Naide and others, Migahamuladalukottekumbura claimed by Kirinaidelage Punchappu Naide and others, Meegahamulakumbura claimed by Lansakara Mudiyanseleage Punchi Appu and another, an ela claimed by the Crown; on the west by Nikalandewatta sold by the Crown, Alutamunawatta claimed by Marasingemudiyanseleage Hetti Naide, Nikalandewatta sold by the Crown, Nikalandepillewa sold by the Crown, Nikalandewela claimed by Juwannaidelage Hetti Naide, Nikalandewela claimed by Ukkunaidelage Pina Naide and others, Nikalandewela claimed by Juwannaidelage Hetti Naide, Nikalandewela claimed by Siriwedinaidelage Punchi Naide and others.



Surveyor-General's Office,
Colombo, June 28, 1912.

Scale of 4 Chains to an Inch.

W. C. S. INGLES,
for Surveyor-General.

III.—Preliminary plan 1,945.


Situation : Nikalanda village in Mahagalboda Egoda korale of Kurunegala District.

Lot.	Name of Land.	Extent, A. B. P.
T 907g	Ela	0 0 7

and bounded as follows : on the north by an ela ; on the east and south by Meegahamulakumbura claimed by Lansakara Mudiyanseilage Sirimalhamy and others ; on the west by an ela.

January 23, 1913.

J. M. DAVIES,
Special Officer.



Surveyor-General's Office,
Colombo, June 28, 1912.

Scale of 4 Chains to an Inch.

W. C. S. INGLES,
for Surveyor-General.

Kurunegala S. O. No. 539.

Order under Section 2 of "The Waste Lands Ordinances of 1897, 1899, 1900, and 1903,"
declaring Lands to be Crown Property.

In the matter of the lands commonly called or known as road reservation, road, part of Pallepitiya-oya, situate in the village of Pallepitiya, in the Yatikaha Korale South of the Katugampola hatpattu of the Kurunegala District, in the North-Western Province, and of "The Waste Lands Ordinances of 1897, 1899, 1900, and 1903."

THE notice required by section 1 of "The Waste Lands Ordinances of 1897, 1899, 1900, and 1903," having been duly published in manner prescribed by that section in respect of the above-named lands (*vide* Notice No. 4,559), and no claim having been made to the said lands or to any interest therein within the period of three months from the date specified in the said notice, I, John Murray Davies, Special Officer appointed under section 28 of the said Ordinances, under and by virtue of the powers vested in me in that behalf by section 2 of the said Ordinances, do hereby on January 23, 1913, order and declare that the said lands, as more fully described herein below, situate in the village of Pallepitiya, in the Yatikaha Korale South of the Katugampola hatpattu of the Kurunegala District, in the North-Western Province, and shown as lots 3m1, 22, 22a, 27, 28, 23, 24, 25, 26 in preliminary plan 977, and in the annexed diagrams, and containing in extent about 6 acres and 13 perches, are the property of the Crown.

Description of the Lands referred to.

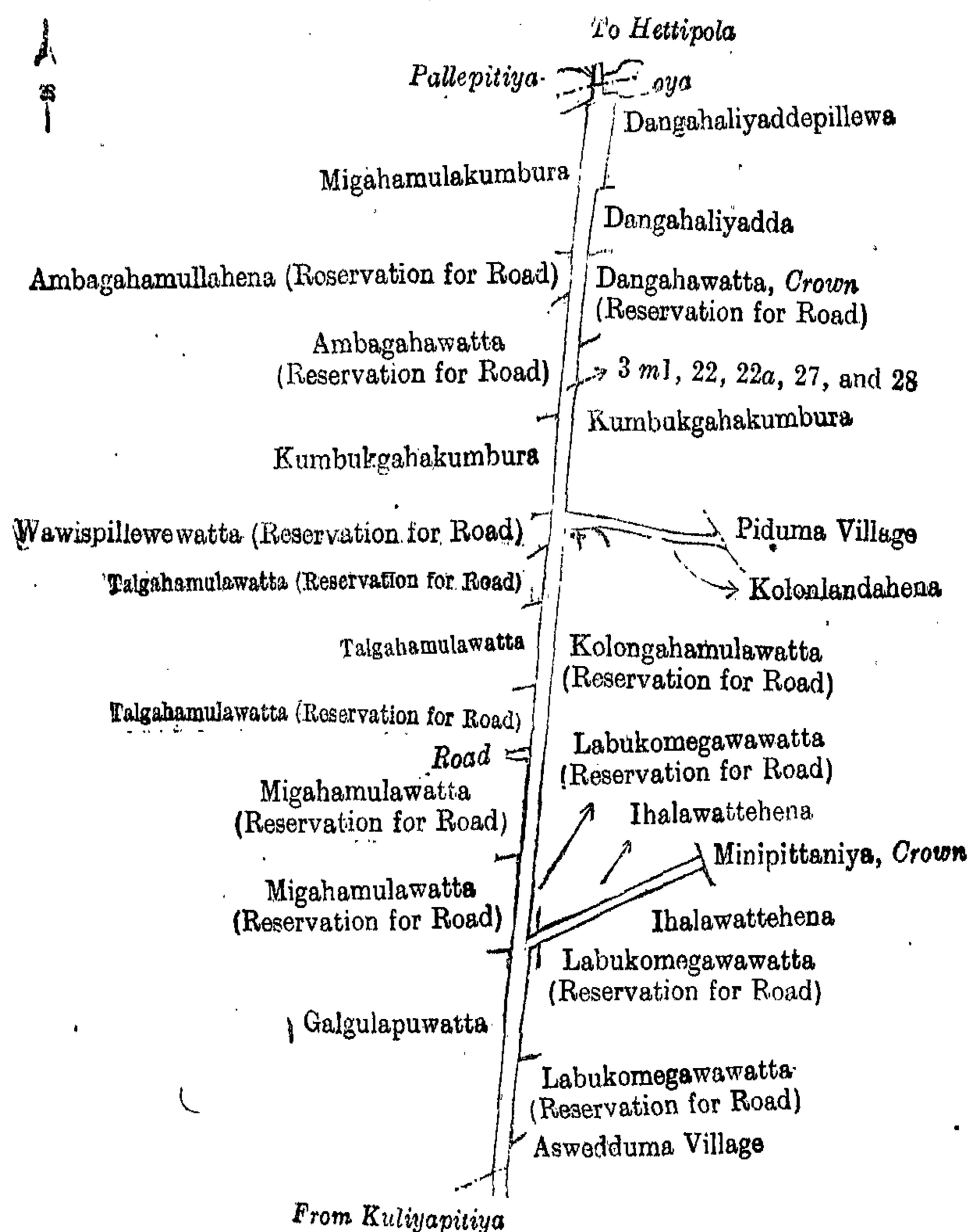
The following lots situated in the village of Pallepitiya, in the Yatikaha Korale South of the Katugampola hatpattu of the Kurunegala District, in the North-Western Province, as described in the annexed diagrams:—

I.—Preliminary plan 977.

Situation: Pallepitiya village in Yatikaha Korale South of Kurunegala District.

Lot.	Name of Land.	Extent, A. R. P.	Lot.	Name of Land.	Extent, A. R. P.
3m1	Road reservation	0 0 9	28	Do.	0 0 26
22	Road	0 0 25			
22a	Do.	0 0 2			1 3 28
27	Do.	1 2 6			

and bounded as follows: on the north by the Pallepitiya-oya; on the east by Dangahaliyaddepillewa claimed by Lansakarawasala Hatpattu Mudiyanse Kiri Mudiyanse and another, Dangahaliyadda claimed by ditto, Dangahawatta claimed by the Crown (reservation for road), Kumbukgahakumbura claimed by Singankutti Mudiyanse Punchirala and others, the village limit of Piduma, Kolonlandahena claimed by S. M. Punchi Menika, Kolongahamulawatta claimed by S. M. Punchi Menika (reservation for road), Labukomegawawatta claimed by S. M. Punchirala, Arachchi (reservation for road), Ihalawatthena claimed by Kankanawalage Daniel Appu, Minipittaniya claimed by the Crown, Ihalawatthena claimed by Kankanawalage Daniel Appu, Labukomegawawatta claimed by S. M. Punchirala, Arachchi (reservation for road), Labukomegawawatta claimed by Kurukulasuriya Helena Fernando and another (reservation for road); on the south by the village limit of Aswedduma; on the west by Galgulapuwatta claimed by K. B. Karunanayaka, Notary Public, and another, Migahamulawatta (reservation for road) claimed by K. Helena Fernando, Migahamulawatta (reservation for road) claimed by Kochchikade Panambarage John, a road, Talgahamulawatta (reservation for road) claimed by Ranpattidewalage Dingi and others, Talgahamulawatta claimed by Ranpattidewalage Dingi and others, Wawispillewewatta (reservation for road) claimed by the children of Maria Madalena Fernando, Kumbukgahakumbura claimed by Singankutti Mudiyanse Punchirala and others, Ambagahawatta (reservation for road) claimed by Kalimuttu Arunachalam Pillai, Ambagahamullahena (reservation for road) claimed by Hinihamy Mudiyanse Rauhamy and others, Migahamulakumbura claimed by Singankutti Mudiyanse Punchimenika and others.

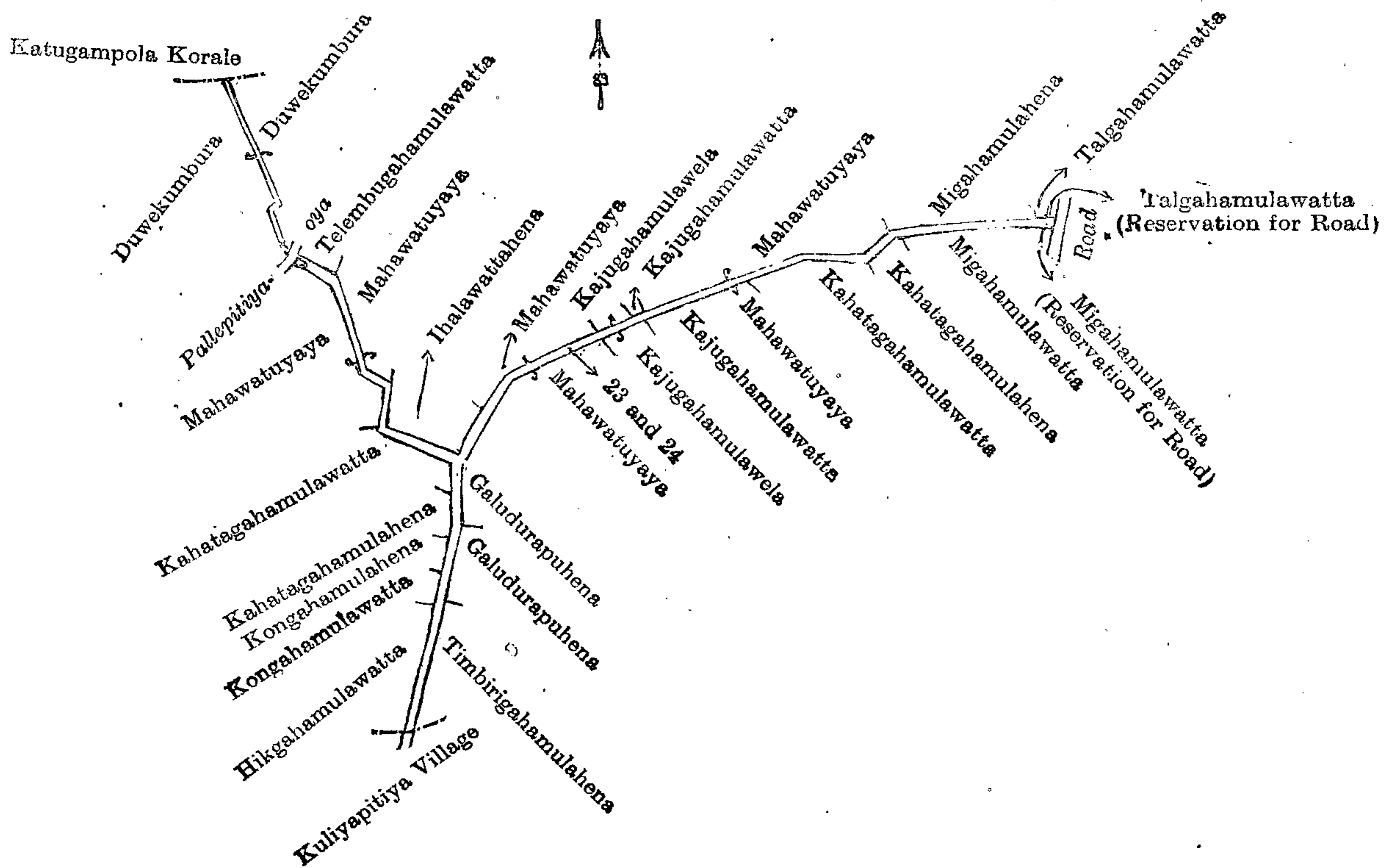


II.—Preliminary plan 977.

Situation : Pallepitiya village in Yatikaha Korale South of Kurunegala District.

Lot.	Name of Land.	Extent, A. R. P.
23	Road	1 1 23
24	Do.	0 0 9
		1 1 32

and bounded as follows : on the north by the boundary limit of Katugampola korale, Duwekumbura claimed by D. N. Mudalihamy and others, the Pallepitiya-oya, Telembughamulawatta claimed by Dahanayaka Mudiyansele Mudalihamy and another, Mahawatuyaya claimed by Dissanayaka Mudiyansele Ukku Banda and others, Thalawattahena claimed by Kankanayalage Daniel Appu, Mahawatuyaya claimed by Dissanayaka Mudiyansele Ukku Banda and others, Kajugahamulawatta claimed by Singakutti Mudiyansele Mudalihamy and others, Kajugahamulawatta claimed by S. M. Punchimenika and others, Mahawatuyaya claimed by Dissanayaka Mudiyansele Ukku Banda and others, Migahamulahena claimed by Rampatidewage Dingi and others, Talgahamulawatta claimed by ditto, Talgahamulawatta (reservation for road) claimed by ditto ; on the east by a road, Migahamulawatta claimed by Kochchikade Panambarage John (reservation for road), Migahamulawatta claimed by Kochchikade Panambarage John, Kahatagahamulahena claimed by S. M. Menikhamy, Kahatagahamulawatta claimed by ditto, Mahawatuyaya claimed by Dissanayaka Mudiyansele Ukku Banda and others, Kajugahamulawatta claimed by Singakutti Mudiyansele Mudalihamy, Kajugahamulawatta claimed by Singakutti Mudiyansele Mudalihamy and others, Mahawatuyaya claimed by Dissanayaka Mudiyansele Ukku Banda and others, Galudurapuhena claimed by Dissanayaka Mudiyansele Kirihamy, Galudurapuhena claimed by D. M. Kiri Menika and another, Timbirigahamulahena claimed by D. M. Kirihamy and another ; on the south by the village limit of Kuliypitiya ; on the west by Higgahamulawatta claimed by D. M. Ukku Banda, Kongahamulawatta claimed by D. M. Ukku Banda, Vedarala, and others, Kongahamulahena claimed by D. M. Mudalihamy, Kahatagahamulahena claimed by Ranpatidewage Kusany and another, Kahatagahamulawatta claimed by ditto, Mahawatuyaya claimed by Dissanayaka Mudiyansele Ukku Banda and others, the Pallepitiya-oya, Duwekumbura claimed by D. M. Mudalihamy and others.



Surveyor-General's Office,
Colombo, August 12, 1912.

Scale of 8 Chains to an Inch.

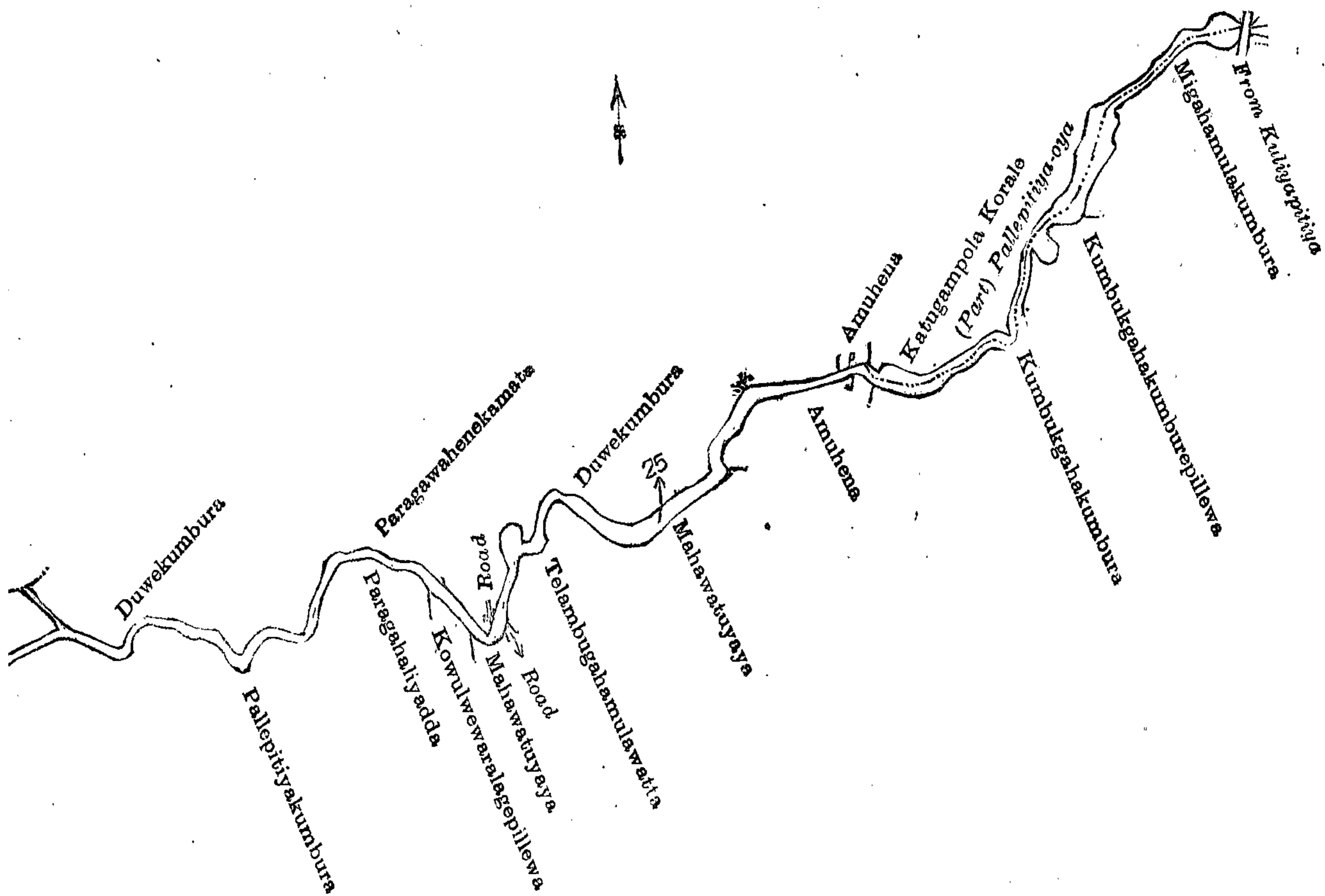
A. H. G. DAWSON,
for Surveyor-General.

III.—Preliminary plan 977.

Situation : Pallepitiya village in Yatikaha Korale South of Kurunegala District.

Lot.	Name of Land.	Extent, A. R. P.
25	Part of the Pallepitiya-oya	2 2 1

and bounded as follows : on the north by Duwekumbura claimed by D. M. Mudalihamy and others, Paragawahenekamata claimed by Kapuruhamy, Duwekumbura claimed by D. M. Mudalihamy and others, Amuhena claimed by S. M. Punchi Menika and others, the limit of Katugampola korale (part of Pallepitiya-oya) ; on the east by the road from Hettipola to Kuliypitiya ; on the south by Migahamulakumbura claimed by Singakutti Mudiyansele Punchi Menika and others, Kumbukgahakumburepillewa claimed by S. M. Mudalihamy, Kumbukgahakumbura claimed by Singakutti Mudiyansele Punchirala and others, Amuhena claimed by S. M. Punchi Menika and others, Mahawatuyaya claimed by Dissanayaka Mudiyansele Ukku Banda and others, Telambugahamulawatta claimed by Dahanayaka Mudiyansele Mudalihamy and another, a road, Mahawatuyaya claimed by Dissanayaka Mudiyansele Ukku Banda and others, Kowulwewaralagepillewa claimed by Dingiri Banda Mudiyanse, Paragahalayadda claimed by D. M. Kapuruhamy and others, Pallepitiyakumbura claimed by Atapattu Herat Mudiyansele Appuhamy, Korala, and others ; on the west by the limit of Katugampola korale.



Surveyor-General's Office,
Colombo, August 12, 1912.

Scale of 8 Chains to an Inch.

A. H. G. DAWSON,
for Surveyor-General.

IV.—Preliminary plan 977.

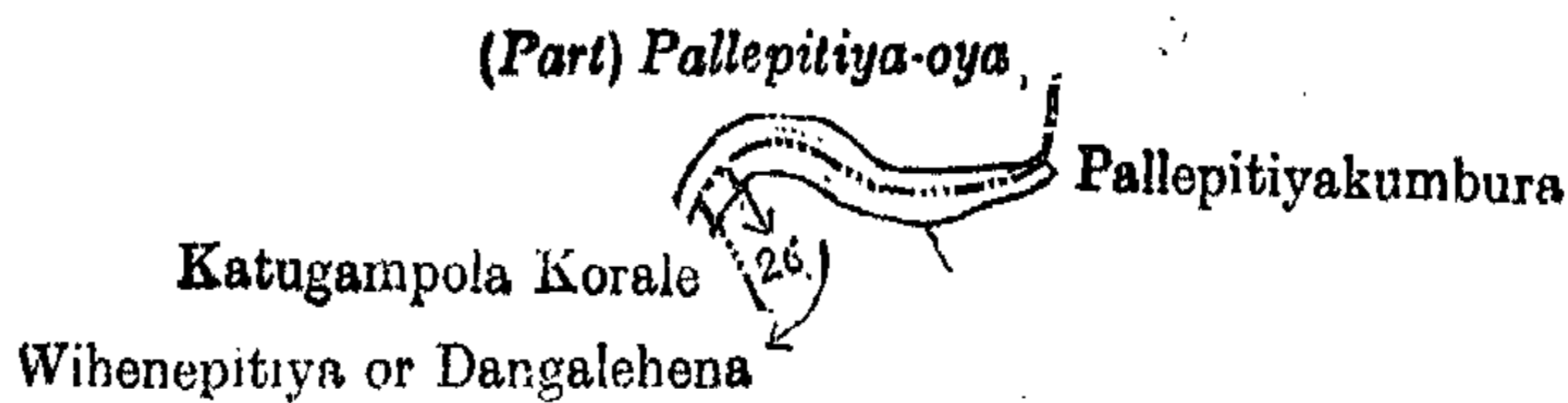
Situation : Pallepitiya village in Yatikaha Korale South of Kurunegala District.

Lot.	Name of Land.	Extent, A. B. P.
26	Part of the Pallepitiya-oya	0 0 32

and bounded as follows : on the north by part of the Pallepitiya-oya ; on the east by Pallepitiyakumbura claimed by Atapattu Herat Mudiyansele Appuhamy, Korala, and others ; on the south by Pallepitiyakumbura claimed by Atapattu Herat Mudiyansele Appuhamy, Korala, and others, Wiheneptiya or Dangalehena claimed by D. M. Menuhamy and another (Korale Arachchies) ; on the west by the limit of Katugampola korale.

January 23, 1913.

J. M. DAVIES,
Special Officer.



Surveyor-General's Office,
Colombo, August 12, 1912.

Scale of 8 Chains to an Inch.

A. H. G. DAWSON,
for Surveyor-General.

Kurunegala S. O. No. 540.

Order under Section 2 of "The Waste Lands Ordinances of 1897, 1899, 1900, and 1903,"
declaring Lands to be Crown Property.

In the matter of the lands commonly called or known as Kadurugamulahena (road reservation), Kongahamulahena (road reservation), &c., situate in the village of Dodanwatawana, in the Mahagalboda Egoda korale of the Hiriyala hatpattu of the Kurunegala District, in the North-Western Province, and of "The Waste Lands Ordinances of 1897, 1899, 1900, and 1903."

THE notice required by section 1 of "The Waste Lands Ordinances of 1897, 1899, 1900, and 1903," having been duly published in manner prescribed by that section in respect of the above-named lands (*vide* Notice No. 4,466), and no claim having been made to the said lands or to any interest therein within the period of three months from the date specified in the said notice, I, John Murray Davies, Special Officer appointed under section 28 of the said Ordinances, under and by virtue of the powers vested in me in that behalf by section 2 of the said Ordinances, do hereby, on January 16, 1913, order and declare that the said lands, as more fully described herein below, situate in the village of Dodanwatawana, in the Mahagalboda Egoda korale of the Hiriyala hatpattu of the Kurunegala District, in the North-Western Province, and shown as lots Z 952a, A 953a, B 953a, Z 952b, Z 952c, A 953b, A 953c, B 953c, B 953d, B 953e, C 953b, C 953c, D 953a, E 953a, F 953b, G 953b, I 953, I 953½, S 954, S 954a, S 955, S 955½, F956 in preliminary plan 1,966, and in the annexed diagrams, and containing in extent 19 acres 3 roods and 4 perches, are the property of the Crown.

Description of the Lands referred to.

The following lots situated in the village of Dodanwatawana, in the Mahagalboda Egoda korale of the Hiriyala hatpattu of the Kurunegala District, in the North-Western Province, as described in the annexed diagrams:—

I.—Preliminary plan 1,966.

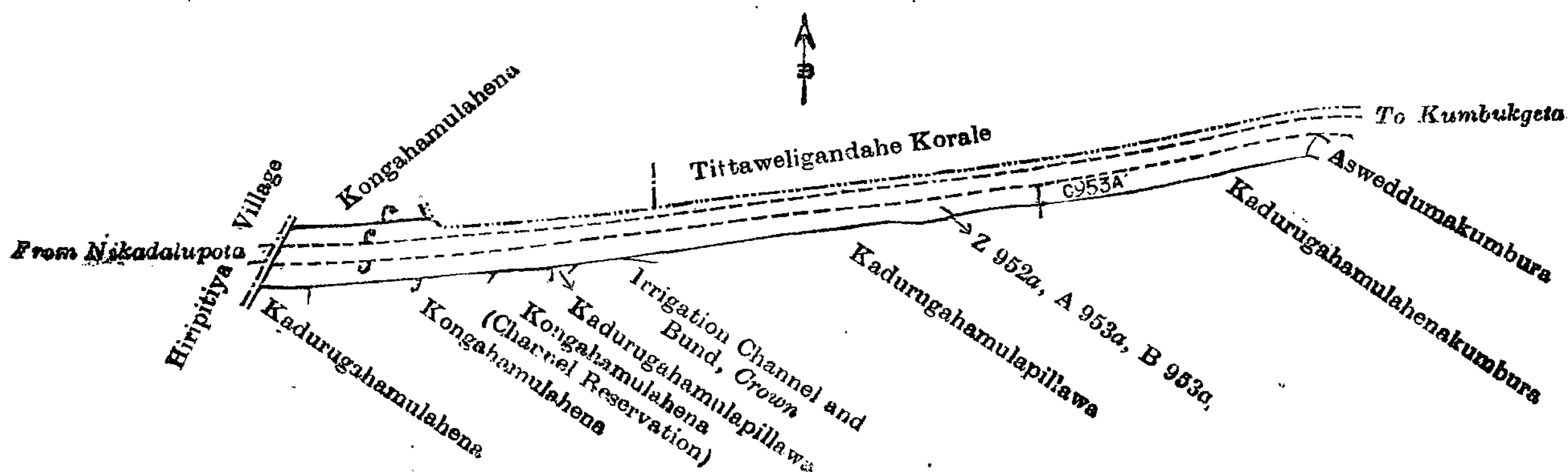
Situation: Dodanwatawana village in Mahagalboda Egoda korale of Kurunegala District.

Lot.	Name of Land.	Extent, A. R. P.
Z 952a	Kadurugahamulahena (road reservation)	0 0 4
A 953a	Kongahamulahena (road reservation)	0 0 38
B 953a	Kadurugahamulahena (road reservation)	0 1 7
		0 2 9

and bounded as follows: on the north by Kongahamulahena sold by Crown, the boundary of Tittaweligandahe korale; on the east by the road from Nikadalupota to Kumbukgeta, Asweddumakumbura claimed by A. Tikira Banda; on the south by Kadurugahamulahenakumbura sold by Crown, Kadurugahamulapillewa claimed by Kunchiudayara and another, irrigation channel and bund claimed by the Crown, Kadurugahamulapillewa claimed by Kunchiudayara and another, Kongahamulahena (channel reservation) claimed by A. Ukku Banda, Kongahamulahena sold by Crown, Kadurugahamulahena sold by Crown; on the west by the village limit of Hiripitiya.

NOTE.—The following lot lying within the above boundaries is excluded from this order, and its extent of 27 perches is not included in the extent of 2 roods and 9 perches given above:—

Lot.	Name of Land.	Preliminary plan 1,966.	Extent, A. R. P.
C 953a	Kadurugahamulahenakumbura (road reservation)	..	0 0 27



Surveyor-General's Office,
Colombo, April 19, 1912.

Scale of 4 Chains to an Inch.

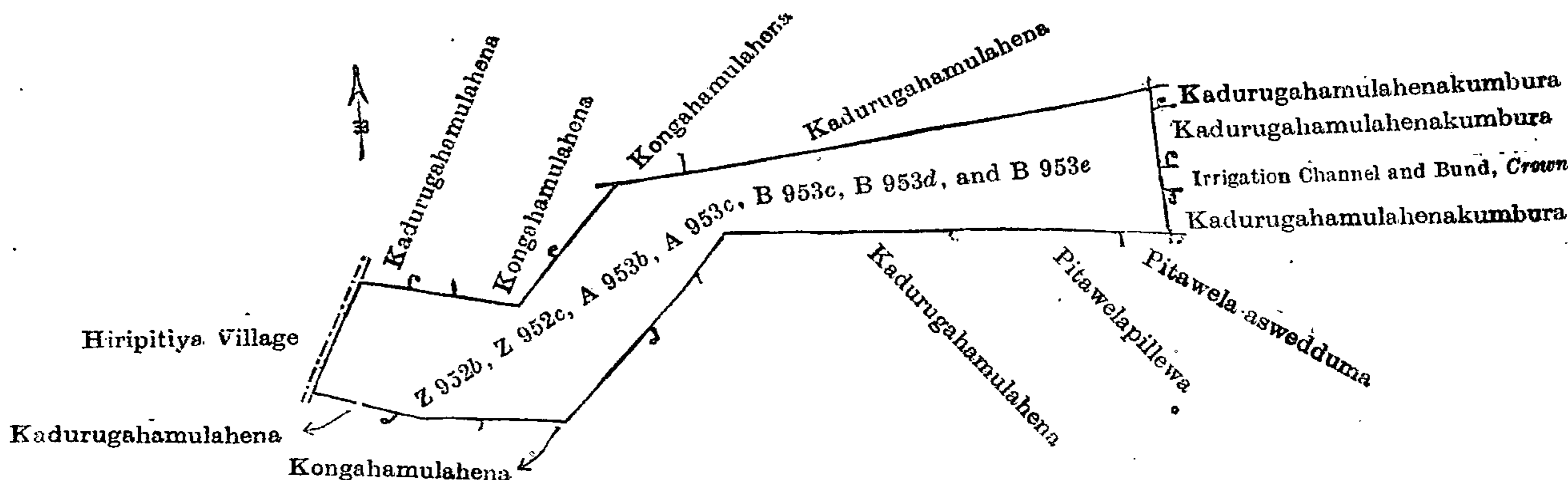
A. J. WICKWAR,
for Surveyor-General.

II.—Preliminary plan 1,966.

Situation: Dodanwatawana village in Mahagalboda Egoda korale of Kurunegala District.

Lot.	Name of Land.	Extent, A. R. P.
Z 952b	Kadurugahamulahena (channel reservation)	0 1 23
Z 952c	Irrigation channel and bund	0 0 15
A 953b	Kongahamulahena (channel reservation)	0 3 11
A 953c	Irrigation channel and bund	0 0 33
B 953c	Kadurugahamulapillewa (channel reservation)	1 0 5
B 953d	Irrigation channel and bund	0 1 15
B 953e	Kadurugahamulawela (channel and reservation)	0 0 12
		2 3 34

and bounded as follows: on the north by Kadurugahamulahena claimed by Kalukumara Mudiyansele Kiri Banda Arachchi, Kongahamulahena claimed by A. Ukku Banda, Kadurugahamulahena claimed by Ratnayake Mudiyansele Muthu Menika; on the east by Kadurugahamulahenakumbura sold by the Crown, irrigation channel and bund claimed by the Crown, Kadurugahamulahenakumbura claimed by A. Dingiri Banda, Korala, and another; on the south by Pitawela-aswedduma sold by the Crown, Pitawelapillewa sold by the Crown, Kadurugahamulahena sold by the Crown, Kongahamulahena sold by the Crown, Kadurugahamulahena sold by the Crown; on the west by the village limit of Hiripitiya.



Surveyor-General's Office,
Colombo, April 19, 1912.

Scale of 4 Chains to an Inch.

A. J. WICKWAR,
for Surveyor-General.

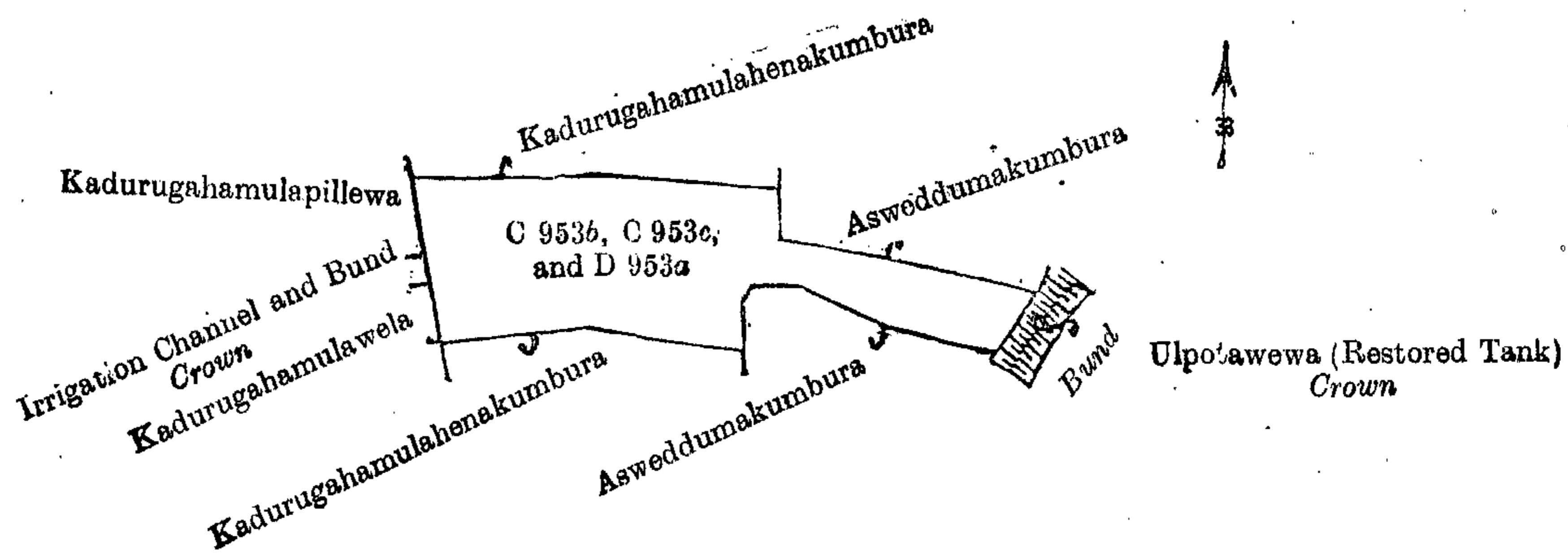
III.—Preliminary plan 1,966.

Situation : Dodanwatawana village in Mahagalboda Egoda korale of Kurunegala District.

Lot.	Name of Land.	Extent, A. R. P.
C 953b	Kadurugahamulahenakumbura (reservation for channel)	0 3 27
C 953c	Irrigation channel and bund	0 0 27
D 953a	Do.	0 0 39

1 1 13

and bounded as follows : on the north by Kadurugahamulahenakumbura sold by the Crown, Asweddumakumbura claimed by A. Tikiri Banda ; on the east by a bund, Ulpotawewa (restored tank) claimed by the Crown ; on the south by Asweddumakumbura claimed by A. Tikiri Banda, Kadurugahamulahenakumbura sold by the Crown ; on the west by Kadurugahamulawela claimed by K. Punchirala and another, irrigation channel and bund claimed by the Crown, Kadurugahamulapillewa claimed by Kunchiudayara and another.

Surveyor-General's Office,
Colombo, April 19, 1912.

Scale of 4 Chains to an Inch.

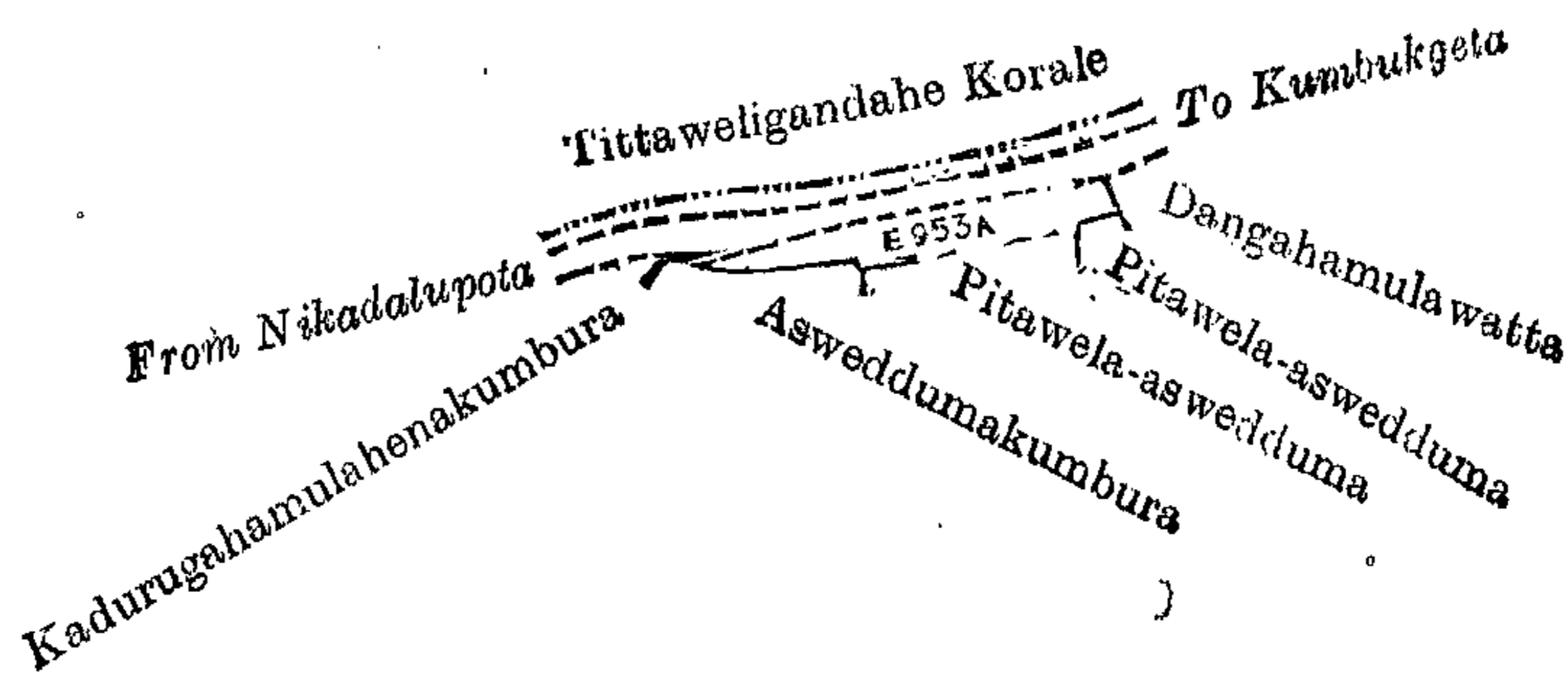
A. J. WICKWAR,
for Surveyor-General.

IV.—Preliminary plan 1,966.

Situation : Dodanwatawana village in Mahagalboda Egoda korale of Kurunegala District.

Lot.	Name of Land.	Extent, A. R. P.
E 953a	Pitawelahena (road reservation)	0 0 19

and bounded as follows : on the north by the boundary of the Tittaweligandahe korale ; on the east by the road from Nikadalupota to Kumbukgeta, Dangahamulawatta sold by the Crown ; on the south by Pitawela-aswedduma claimed by K. M. Dingiri Menika, Pitawela-aswedduma claimed by K. M. Punchi Banda, Asweddumakumbura claimed by A. Tikiri Banda, Kadurugahamulahenakumbura claimed by A. Dingiri Banda Korala and another ; on the west by Kadurugahamulahenakumbura claimed by A. Dingiri Banda Korala and another, the road from Kumbukgeta to Nikadalupota.

Surveyor-General's Office,
Colombo, April 19, 1912.

Scale of 4 Chains to an Inch.

A. J. WICKWAR,
for Surveyor-General.

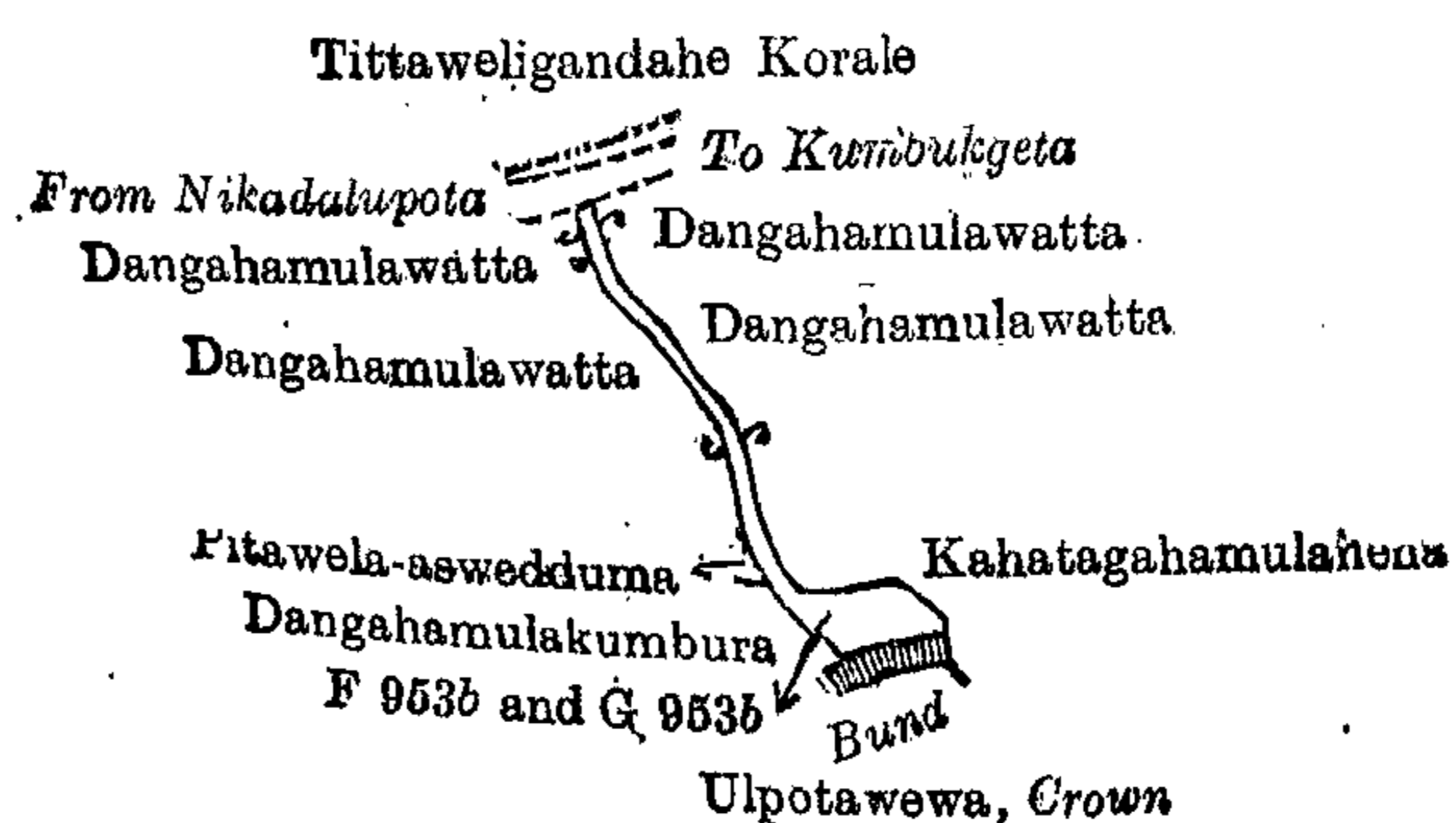
V.—Preliminary plan 1,966.

Situation : Dodanwatawana village in Mahagalboda Egoda korale of Kurunegala District.

Lot.	Name of Land.	Extent, A. R. P.
F 953b	Ela (irrigation channel)	0 0 9
G 953b	Ela (do.)	0 0 8

0 0 17

and bounded as follows : on the north by the boundary of the Tittaweligandahe korale, the road from Nikadalupota to Kumbukgeta ; on the east by Dangahamulawatta sold by the Crown, Kahatagahamulahena claimed by Otta Tamby ; on the south by a bund, Ulpotawewa claimed by the Crown ; on the west by Dangahamulakumbura claimed by R. Phula Panikkiya, Pitawela-aswedduma claimed by K. M. Dingiri Menika, Dangahamulawatta sold by the Crown.

Surveyor-General's Office,
Colombo, April 19, 1912.

Scale of 4 Chains to an Inch.

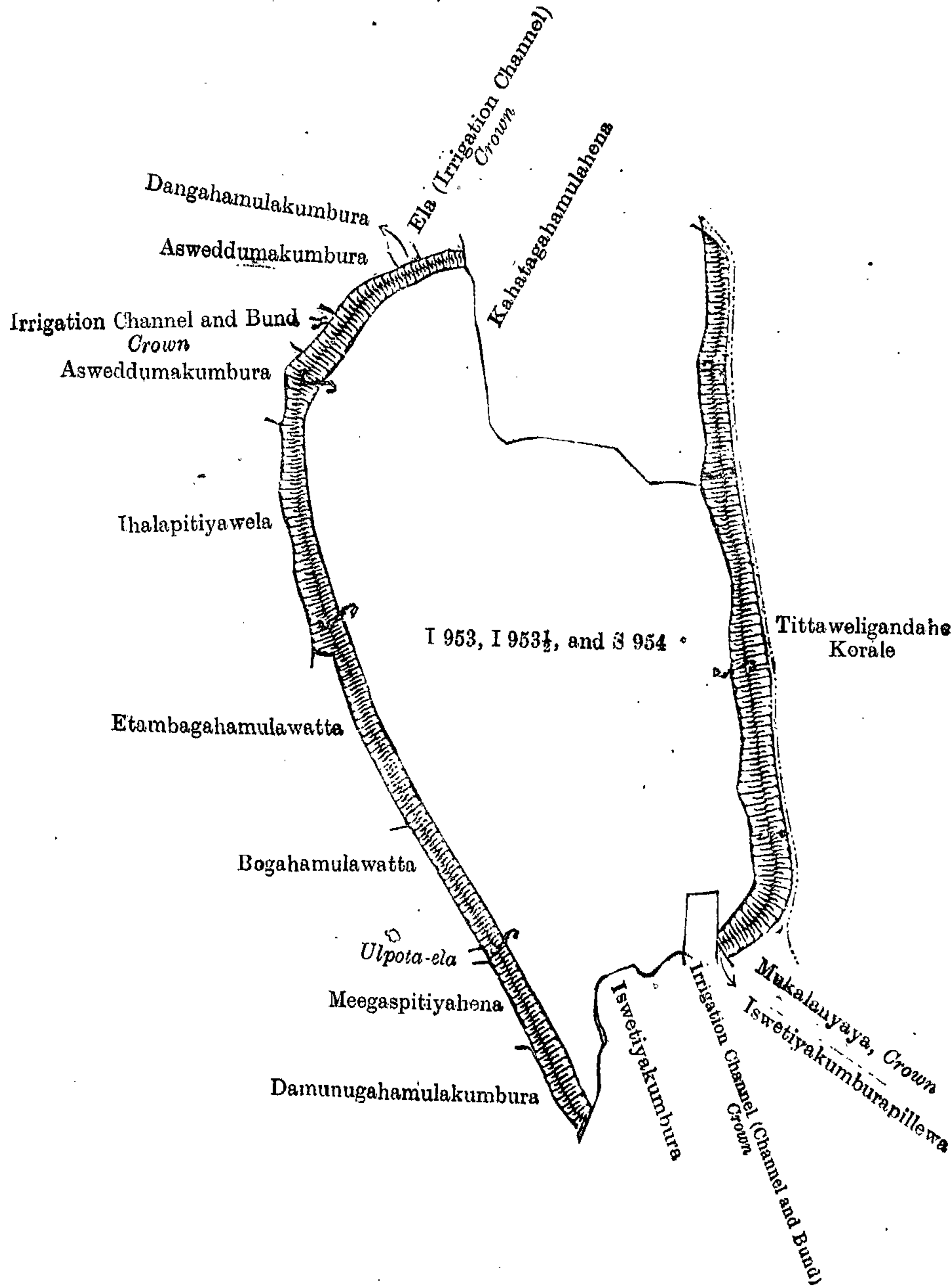
A. J. WICKWAR,
for Surveyor-General.

VI.—Preliminary plan 1,966.

Situation: Dodanwatawana village in Mahagalboda Egoda korale of Kurunegala District.

Lot.	Name of Land.	Extent, A. R. P.
I 953	Ulpotawewa (tank)	8 0 20
I 953½	Ulpotawewa (bund)	0 3 5
S 954	Iswetiypillewa	0 2 38
		9 2 23

and bounded as follows: on the north by Dangahamulakumbura claimed by R. Phula Panikkiya, an ela (irrigation channel) claimed by the Crown, Kahatagahamulahena claimed by Otta Tamby; on the east by the boundary of the Tittaweligandahe korale; on the south by Mukalanyaya to be declared the property of the Crown under the Waste Lands Ordinances, Iswetiypakumburapillewa claimed by Kalu Ridi and another, irrigation channel (channel and bund) claimed by the Crown, Iswetiypakumbura claimed by Kalu Ridi and another; on the west by Damunugahamulakumbura sold by the Crown, Meegaspitiyahena, the Ulpota-ela, Bogahamulawatta claimed by William Jayawardena of Nabirittawewa, Etambagahamulawatta claimed by William Jayawardena and others, Thalapitiyawela claimed by Kalukumbura Mudiyansele, Tikiri Banda and others, Asweddumakumbura claimed by Tikiri Banda, irrigation channel and bund claimed by the Crown, Asweddumakumbura claimed by A. Tikiri Banda.



Surveyor-General's Office,
Colombo, April 19, 1912.

Scale of 4 Chains to an Inch.

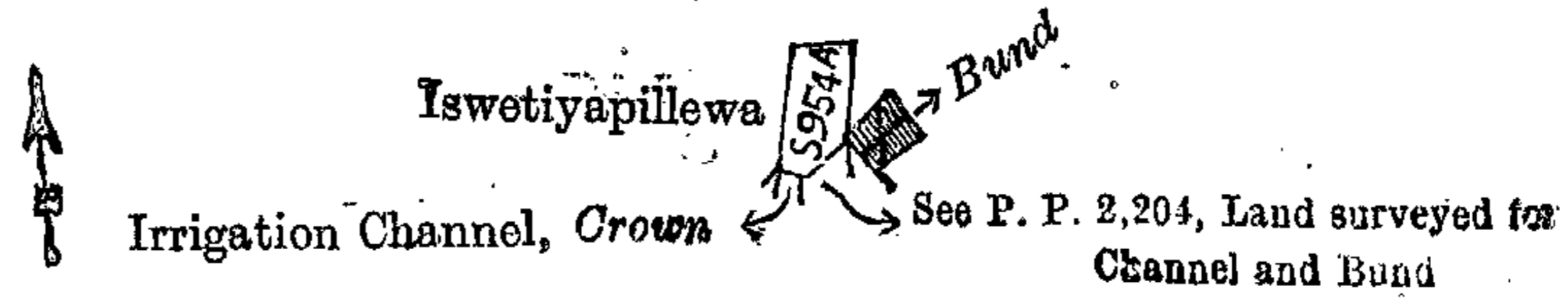
A. J. WICKWAR,
for Surveyor-General.

VII.—Preliminary plan 1,966.

Situation: Dodanwatawana village in Mahagalboda Egoda korale of Kurunegala District.

Lot.	Name of Land.	Extent, A. R. P.
S 954a	Irrigation channel (channel and bund) (see P. P. 2,204, land survey for channel and bund)	0 0 10

and bounded as follows: on the north by Iswetiypillewa claimed by Kalu Ridi and another; on the east by Iswetiypillewa claimed by Kalu Ridi and another, a bund; on the south by a land surveyed for channel and bund, irrigation channel claimed by the Crown, a land surveyed for channel and bund (see P. P. 2,204); on the west by Iswetiypillewa claimed by Kalu Ridi and another.



Surveyor-General's Office,
Colombo, April 19, 1912.

Scale of 4 Chains to an Inch.

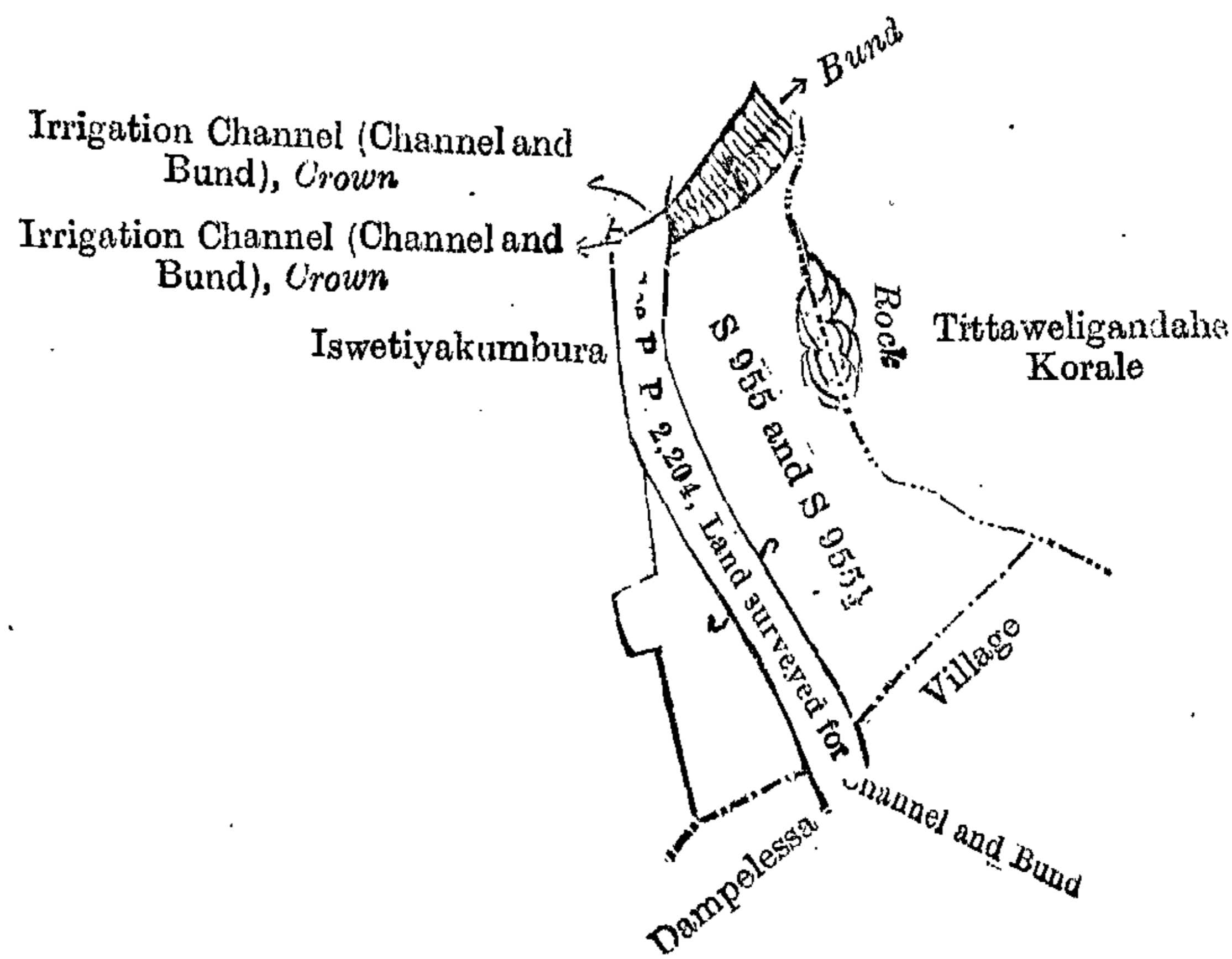
A. J. WICKWAR,
for Surveyor-General.

VIII.—Preliminary plan 1,966.

Situation: Dodanwatawāna village in Mahagalboda Egoda korale of Kurunegala District.

Lot.	Name of Land.	Extent, A. R. P.
S 955	.. Iswetiya-kumburapillewa ..	0 2 12
S 955½	.. Mukalanyaya ..	0 3 22
		1 1 34

and bounded as follows: on the north by the irrigation channel (channel and bund) claimed by the Crown, a land surveyed for channel and bund (see P. P. 2,204), a bund; on the east by the boundary of the Tittaweligandahe korale; on the south by the village limit of Dampellessa, a land surveyed for channel and bund (see P. P. 2,204); on the west by Iswetiya-kumbura claimed by Kalu Ridi and another, irrigation channel (channel and bund) claimed by the Crown, a land surveyed for channel and bund (see P. P. 2,204).



Surveyor-General's Office,
Colombo, April 19, 1912.

Scale of 4 Chains to an Inch.

A. J. WICKWAR,
for Surveyor-General.

IX.—Preliminary plan 1,966.

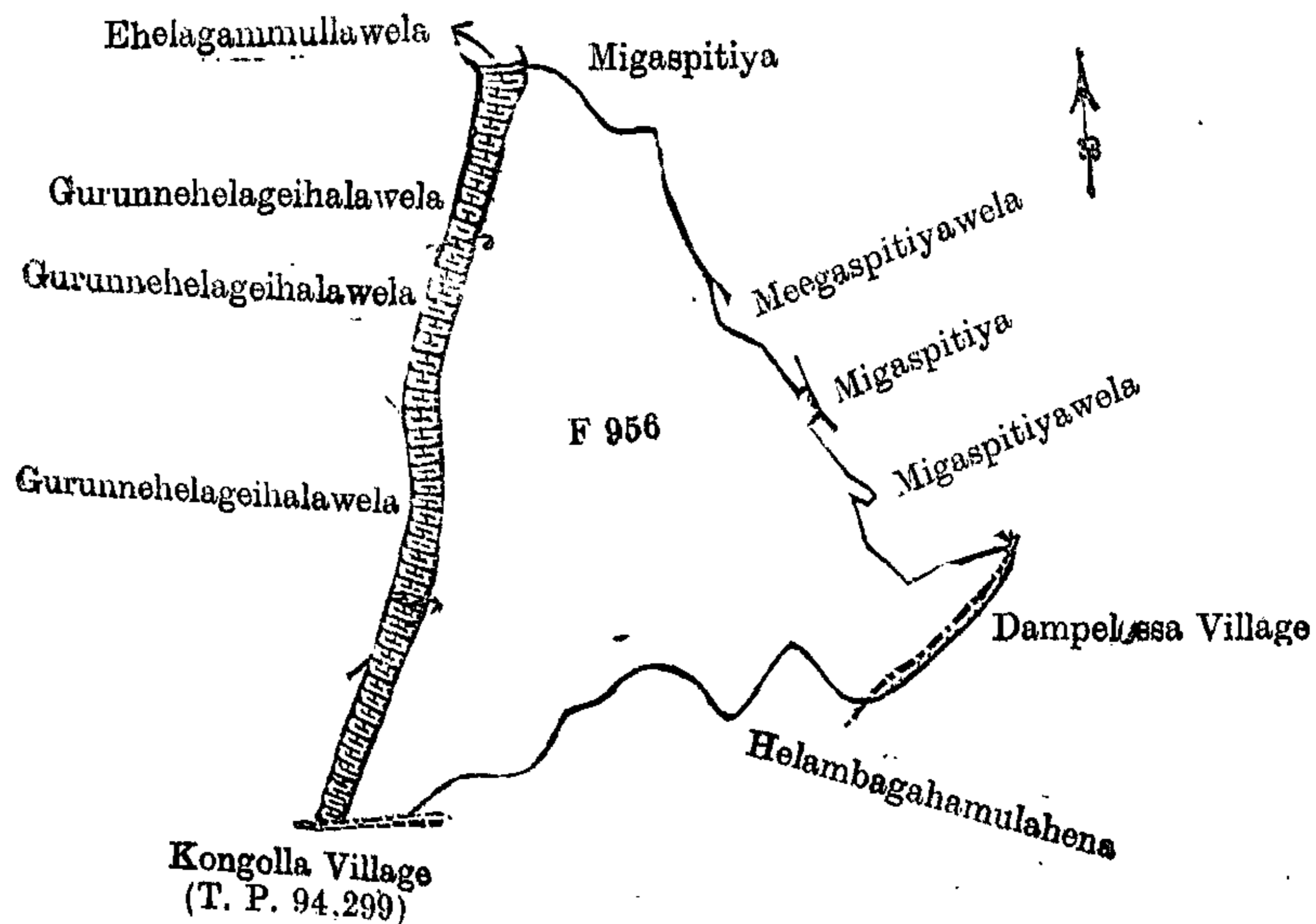
Situation: Dodanwatawāna village in Mahagalboda Egoda korale of Kurunegala District.

Lot.	Name of Land.	Extent, A. R. P.
F 956	.. Gurunnehelagewewa (tank) ..	3 2 5

and bound as follows: on the north by Ehelagammullawela claimed by K. M. Kiri Banda and another, Migaspitiya claimed by Pincha Henayalage Lapaya Henaya and others; on the east by Meegaspitiyawela claimed by P. Dinga Henaya, Migaspitiya claimed by Pincha Henayalage Dinga Henaya, Migaspitiyawela claimed by P. Dinga Henaya, the village limit of Dampellessa; on the south by the village limit of Dampellessa, Helambagahamulahena claimed by Vidanelage Juse Appu, T. P. 94,299, the village limit of Kongolla; on the west by Gurunnehelageihalawela claimed by Kawurala Vidanelage Manelhamy and another, Gurunnehelageihalawela claimed by Ratnayaka Mudiyanseelage Jamis Ratnayaka and others, Gurunnehelageihalawela claimed by Pincha Henayalage Dinga Henaya.

January 16, 1913.

J. M. DAVIES,
Special Officer.



Surveyor-General's Office,
Colombo, April 19, 1912.

Scale of 4 Chains to an Inch.

A. J. WICKWAR,
for Surveyor-General.

Puttalam S. O. No. 6.

Order under Section 4, Sub-section (1), of "The Waste Lands Ordinances of 1897, 1899, 1900, and 1903,"
declaring Lands to be Crown Property.

In the matter of the lands commonly called or known as Mudalakkuliyamukalana, Galkulame-ela, situate in the village of Mudalakkuliya, in the Kumarawanni pattu of the Demala hatpattu of the Puttalam District, in the North-Western Province, and of "The Waste Lands Ordinances of 1897, 1899, 1900, 1903."

WHEREAS in pursuance of section 1 of the said Ordinances it was duly notified on August 30, 1912, that if no claim to the lands commonly called or known as Mudalakkuliyamukalana, Galkulame-ela, situate in the village of Mudalakkuliya, in the Kumarawanni pattu of the Demala hatpattu of the Puttalam District, in the North-Western Province, containing in extent 260 acres and 19 perches, and shown as lots 487, 516, 517 in preliminary plan 3,968, and in the annexed diagram, was made to John Murray Davies, Special Officer appointed under section 28 of the said Ordinances, within the period of three months from the date specified in such notice, such lands would be declared the property of the Crown, and dealt with on account of the Crown (*vide* Notice No. 4,498):

And whereas A. E. Rajapaksa, Mudaliyar of Negombo, made claim thereto, and whereas the said claimant has withdrawn his claim to the said lands, I, John Murray Davies, Special Officer appointed under section 28 of the said Ordinances, under and by virtue of the powers vested in me in that behalf by section 4 of the said Ordinances, do hereby, on December 20, 1912, order and declare under section 4, sub-section (1), of the said Ordinances, that the said lands, as more fully described herein below, are the property of the Crown.

Description of the Lands referred to.

The following lots situated in the village of Mudalakkuliya, in the Kumarawanni pattu of the Demala hatpattu of the Puttalam District, in the North-Western Province, as described in the annexed diagram:—

Preliminary plan 3,968.

Situation: Mudalakkuliya village in Kumarawanni pattu of Demala hatpattu of Puttalam District.

Lot.	Name of Land.	Extent, A. R. P.
487	Mudalakkuliyamukalana	258 0 0
516	Galkulame-ela	0 2 34
517	Do.	1 1 25
		260 0 19

and bounded as follows: on the north by Madakkuliyamukalana claimed by the Crown, the village limit of Methdaluwa; on the east by the village limit of Methdaluwa, the village limit of Karakkulama; on the south by the village limit of Demalagalkulama; on the west by the village limit of Surakkulama, Madakkuliyemukalana claimed by the Crown.

December 20, 1912.

J. M. DAVIES,
Special Officer.

[For Diagram see page 336.]

Puttalam S. O. No. 7

Order under Section 4, Sub-section (1), of "The Waste Lands Ordinances of 1897, 1899, 1900, and 1903,"
declaring Lands to be Crown Property.

In the matter of the lands commonly called or known as Andigama road (reservation for road), Demalagalkulamamukalana, Demalagalkulamamukalana (reservation for path), Galkulama (abandoned tank and bund), &c., situate in the village of Demalagalkulama, in the Kumarawanni pattu of the Demala hatpattu of the Puttalam District, in the North-Western Province, and of "The Waste Lands Ordinances of 1897, 1899, 1900, and 1903."

WHEREAS in pursuance of section 1 of the said Ordinances it was duly notified on August 30, 1912, that if no claim to the lands commonly called or known as Andigama road (reservation for road), Demalagalkulamamukalana, Demalagalkulamamukalana (reservation for path), Galkulama (abandoned tank and bund), &c., situate in the village of Demalagalkulama, in the Kumarawanni pattu of the Demala hatpattu of the Puttalam District, in the North-Western Province, containing in extent 107 acres 3 roods and 3 perches, and shown as lots 542, 543, 544, 545, 546, 547, and 548 in preliminary plan 3,968, and in the annexed diagram, was made to John Murray Davies, Special Officer appointed under section 28 of the said Ordinances, within the period of three months from the date specified in such notice, such lands would be declared the property of the Crown, and dealt with on account of the Crown (*vide* Notice No. 4,499):

And whereas Mr. A. E. Rajapaksa, Mudaliyar of Negombo, made claim thereto, and whereas the said claimant has withdrawn his claim to the said lands, I, John Murray Davies, Special Officer appointed under section 28 of the said Ordinances, under and by virtue of the powers vested in me in that behalf by section 4 of the said Ordinances, do hereby on December 18, 1912, order and declare under section 4, sub-section (1), of the said Ordinances, that the said lands, as more fully described herein below, are the property of the Crown.

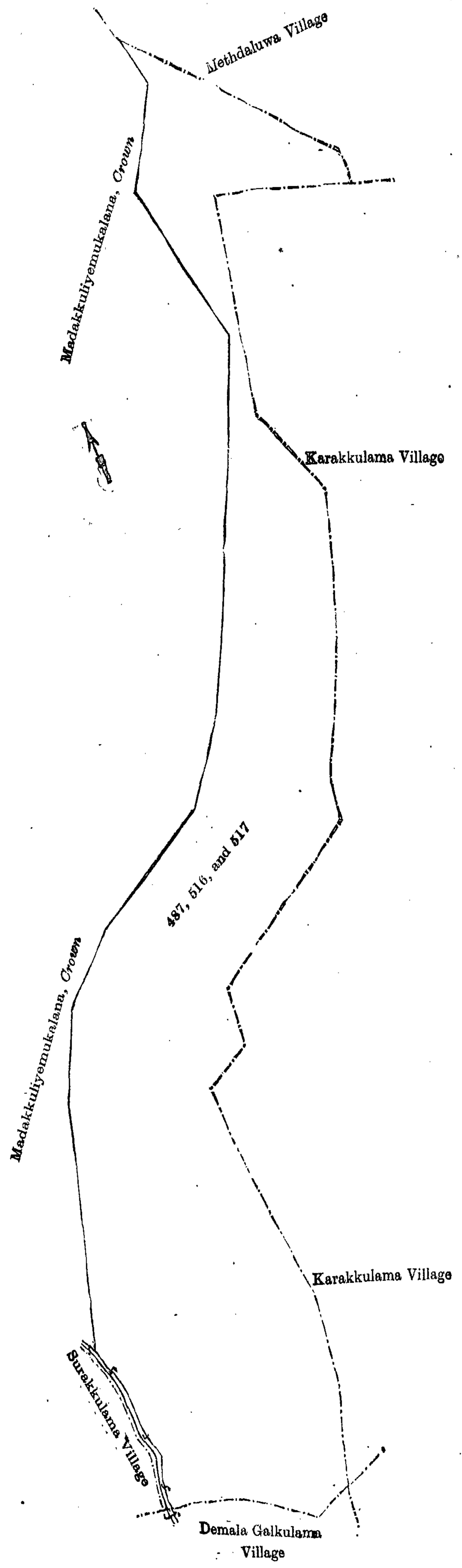
Description of the Lands referred to.

The following lots situated in the village of Demalagalkulama, in the Kumarawanni pattu of the Demala hatpattu of the Puttalam District, in the North-Western Province, as described in the annexed diagram:—

Preliminary plan 3,968.

Situation: Demalagalkulama village in Kumarawanni pattu of Demala hatpattu of Puttalam District.

Lot.	Name of Land.	Extent, A. R. P.
542	Andigama road (reservation for road)	1 2 38
543	Demalagalkulamamukalana	63 1 18
544	Do. (reservation for path)	0 0 34
545	Galkulama (abandoned tank and bund)	2 2 14
546	Demalagalkulamamukalana	9 1 0
547	Demalagalkulamahena	28 0 0
548	Demalagalkulamamukalana	2 2 19
		107 3 3



Surveyor-General's Office;
Colombo, July 9, 1912.

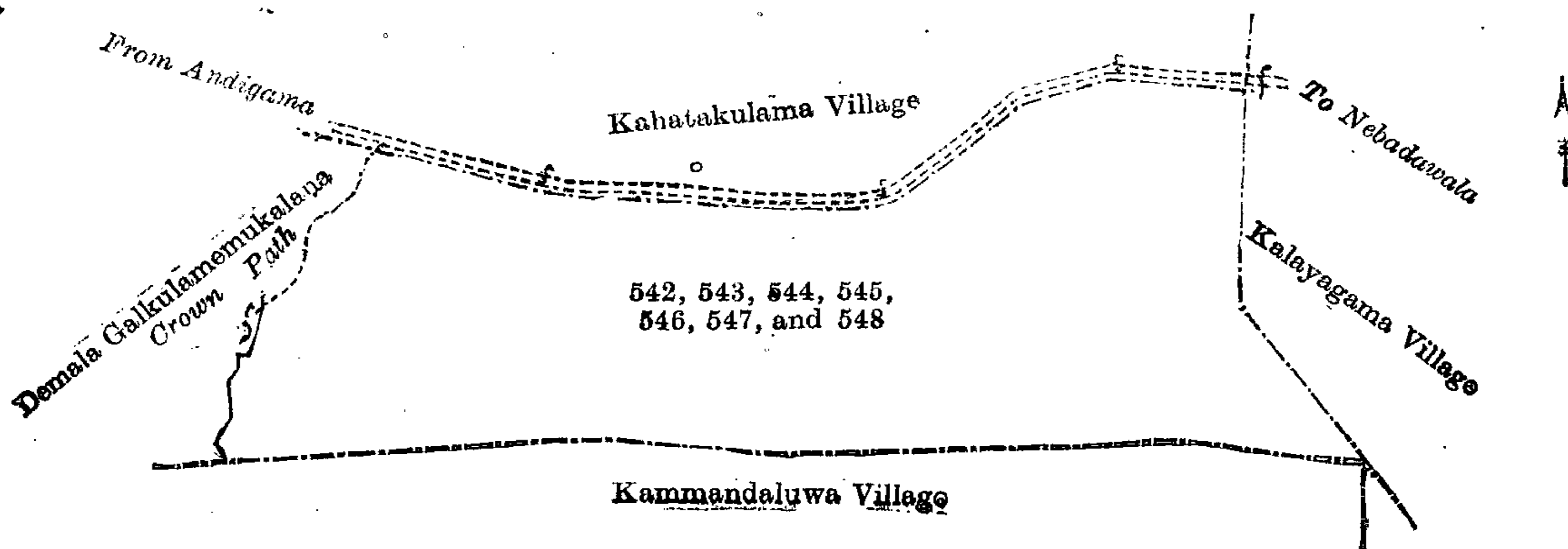
Scale of 16 Chains to an Inch.

A. J. WICKWAR,
for Surveyor-General.

and bounded as follows : on the north by the road from Andigama to Nebadawala (the village limit of Kahatakulama) ; on the east by the village limit of Kalayagama ; on the south by the village limit of Kammandaluwa ; on the west by a footpath, Demalagalkulamamukalana claimed by the Crown.

J. M. DAVIES,
Special Officer.

December 18, 1912.



Surveyor-General's Office,
Colombo, July 9, 1912.

Scale of 16 Chains to an Inch.

A. J. WICKWAR,
for Surveyor-General.

Puttalam S. O. No. 8.

Order under Section 4, Sub-section (1), of "The Waste Lands Ordinances of 1897, 1899, 1900, and 1903," declaring Lands to be Crown Property.

In the matter of the lands commonly called or known as Kahatakulamamukalana, Kahatakulamamukalana (reservation for path), Konwewekumbura, &c., situate in the village of Kahatakulama, in the Kumarawanni pattu of the Demala hatpattu of the Puttalam District, in the North-Western Province, and of "The Waste Lands Ordinances of 1897, 1899, 1900, and 1903."

WHEREAS in pursuance of section 1 of the said Ordinances it was duly notified on August 30, 1912, that if no claim to the lands commonly called or known as Kahatakulamamukalana, Kahatakulamamukalana (reservation for path), Konwewekumbura, &c., situate in the village of Kahatakulama, in the Kumarawanni pattu of the Demala hatpattu of the Puttalam District, in the North-Western Province, containing in extent 242 acres and 18 perches, and shown as lots 527, 528, 529, 530, 531, 532, 533, 534, 535, 536, 537, 538, 539, 540, and 541 in preliminary plan 3,968, and in the annexed diagram, was made to John Murray Davies, Special Officer appointed under section 28 of the said Ordinances, within the period of three months from the date specified in such notice, such lands would be declared the property of the Crown, and dealt with on account of the Crown (*vide* Notice No. 4,500) :

And whereas A. E. Rajapaksea, Mudaliyar of Negombo, made claim thereto, and whereas the said claimant has withdrawn his claim to the said lands, I, John Murray Davies, Special Officer appointed under section 28 of the said Ordinances, under and by virtue of the powers vested in me in that behalf by section 4 of the said Ordinances, do hereby, on December 20, 1912, order and declare under section 4, sub-section (1), of the said Ordinances, that the said lands, as more fully described herein below, are the property of the Crown.

Description of the Lands referred to.

The following lots situated in the village of Kahatakulama, in the Kumarawanni pattu of the Demala hatpattu of the Puttalam District, in the North-Western Province, as described in the annexed diagram :—

Preliminary plan 3,968.

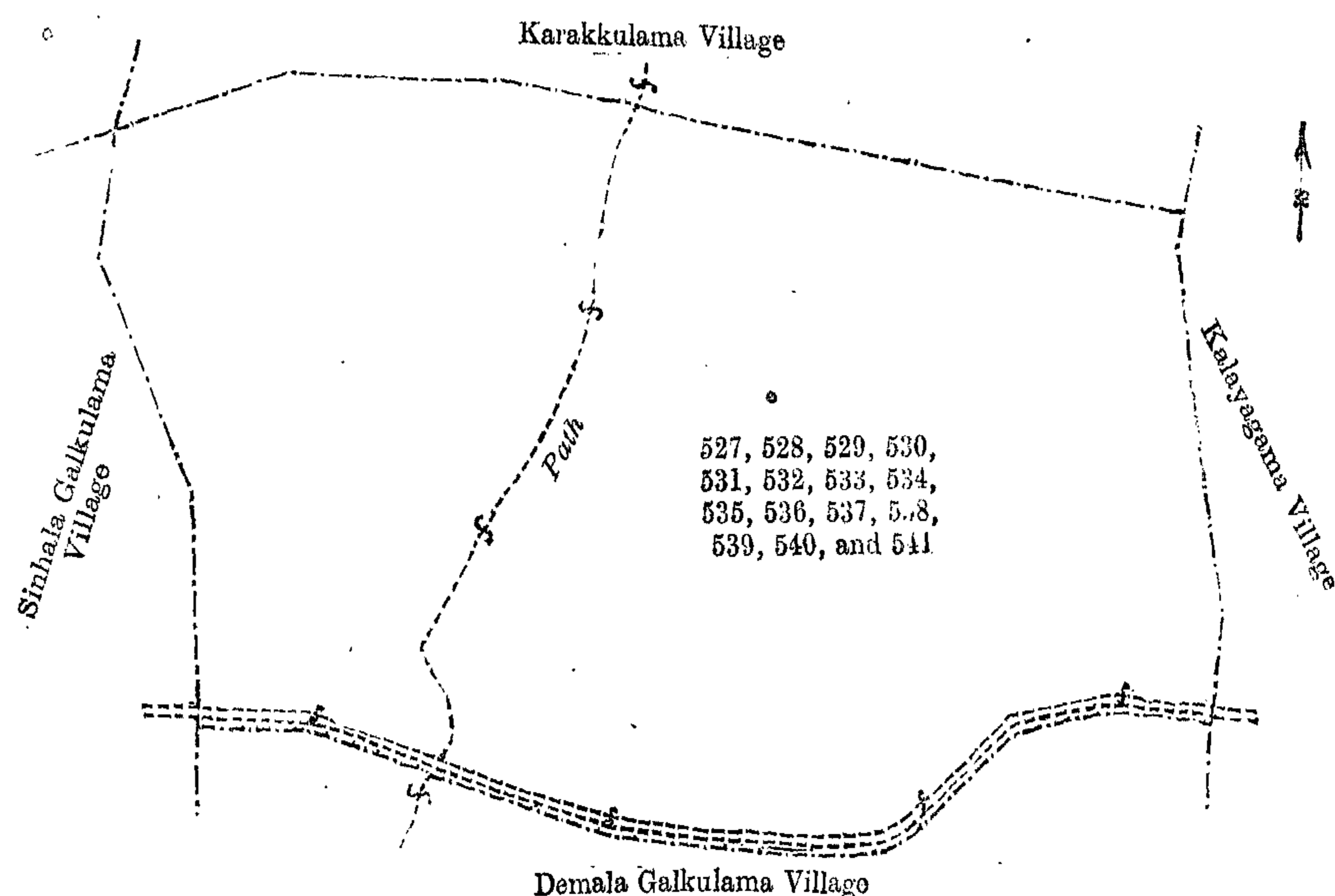
Situation : Kahatakulama village in Kumarawanni pattu of Demala hatpattu of Puttalam District.

Lot.	Name of Land.	Extent, A. R. P.
527	Kahatakulamamukalana	225 3 0
528	Do. (reservation for path)	0 0 9
529	Do. (do.)	0 0 15
530	Do. (do.)	0 0 1
531	Do.	1 2 26
532	Konwewekumbura	0 2 22
533	Do. (reservation for path)	0 0 38
534	Kahatakulametavalla	1 3 14
535	Do. (reservation for path)	0 1 26
536	Kahatakulamewewa	5 2 18
537	Do. (reservation for path)	0 1 23
538	Kahatakulame-ela	0 0 26
539	Do. (reservation for path)	0 1 36
540	Andigama road	2 3 34
541	Do. (reservation for road)	1 3 10
		242 0 18

and bounded as follows : on the north by the village limit of Karakkulama ; on the east by the village limit of Kalayagama ; on the south by the village limit of Demalagalkulama ; on the west by the village limit of Sinhalagalkulama.

December 20, 1912.

J. M. DAVIES,
Special Officer.



Surveyor-General's Office,
Colombo, July 17, 1912.

Scale of 16 Chains to an Inch.

A. J. WICKWAR,
for Surveyor-General.

Puttalam S. O. No. 9.

Order under Section 4, Sub-section (1), of "The Waste Lands Ordinances of 1897, 1899, 1900, and 1903," declaring Lands to be Crown Property.

In the matter of the lands commonly called or known as Galkulama-ela, Galkulama-ela (reservation for ela), Galkulama (abandoned tank and bund), &c., situate in the village of Sinhalagalkulama, in the Kumarawanni pattu of the Demala hatpattu of the Puttalam District, in the North-Western Province, and of "The Waste Lands Ordinances of 1897, 1899, 1900, and 1903."

WHEREAS in pursuance of section 1 of the said Ordinances it was duly notified on August 30, 1912, that if no claim to the lands commonly called or known as Galkulama-ela, Galkulama-ela (reservation for ela), Galkulama (abandoned tank and bund), &c., situate in the village of Sinhalagalkulama, in the Kumarawanni pattu of the Demala hatpattu of the Puttalam District, in the North-Western Province, containing in extent 124 acres 3 roods and 9 perches, and howns as lots 518, 519, 520, 521, 522, 523, 524, 525, and 526 in preliminary plan 3,968, and in the annexed diagram, was made to John Murray Davies, Special Officer, appointed under section 28 of the said Ordinances, within the period of three months from the date specified in such notice, such lands would be declared the property of the Crown, and dealt with on account of the Crown (*vide* Notice No. 4,502):

And whereas A. E. Rajapaksa, Mudaliyar of Negombo, made claim thereto, and whereas the said claimant has withdrawn his claim to the said lands, I, John Murray Davies, Special Officer appointed under section 28 of the said Ordinances, under and by virtue of the powers vested in me in that behalf by section 4 of the said Ordinances, do hereby on December 20, 1912, order and declare under section 4, sub-section (1), of the said Ordinances, that the said lands, as more fully described herein below, are the property of the Crown.

Description of the Lands referred to.

The following lots situated in the village of Sinhalagalkulama, in the Kumarawanni pattu of the Demala hatpattu of the Puttalam District, in the North-Western Province, as described in the annexed diagram:—

Preliminary plan 3,968.

Situation: Sinhalagalkulama village in Kumarawanni pattu of Demala hatpattu of Puttalam District.

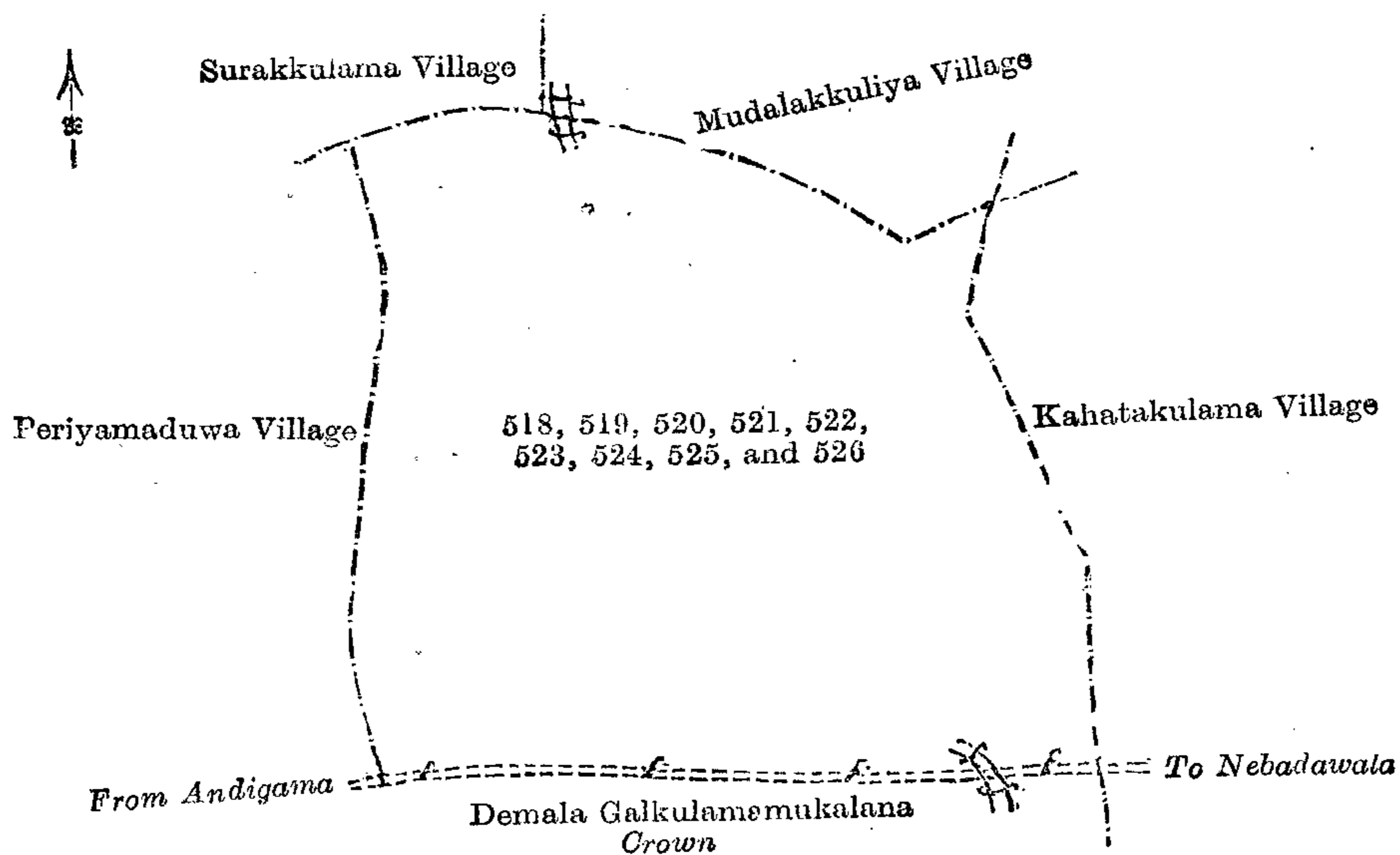
Lot.	Name of Land.	Extent, A. R. P.
518	Galkulama-ela	0 3 16
519	Do. (reservation for ela)	3 0 30
520	Galkulama (abandoned tank and bund)	5 1 24
521	Galkulama-ela	0 1 35
522	Do. (reservation for ela)	1 1 20
523	Andigama road	1 2 11
524	Do. (reservation for road)	1 0 24
525	Galkulamamukalana	54 1 36
526	Do.	56 1 13

124 3 9

and bounded as follows: on the north by the village limit of Surakkulama, the village limit of Mudalakkuliya, the village limit of Kahatakulama; on the east by the village limit of Mudalakkuliya, the village limit of Kahatakulama; on the south by the road from Nabadawala to Andigama, Demalagalkulamamukalana claimed by the Crown; on the west by the village limit of Periyamaduwa.

December 20, 1912.

J. M. DAVIES,
Special Officer.



Surveyor-General's Office,
Colombo, July 8, 1912.

Scale of 16 Chains to an Inch.

A. J. WICKWAR,
for Surveyor-General.

Puttalam S. O. No. 10.

Order under Section 4, Sub-section (1), of "The Waste Lands Ordinances of 1897, 1899, 1900, and 1903," declaring Lands to be Crown Property.

In the matter of the lands commonly called or known as Karakkulamemukulana, Karakkulamemukulana (reservation for path), Wembuwewa (tank and bund), Wembuwewa (reservation for path), &c., situate in the village of Karakkulama, in the Kumarawanni pattu of the Demala hatpattu of the Puttalam District, in the North-Western Province, and of "The Waste Lands Ordinances of 1897, 1899, 1900, and 1903."

WHEREAS in pursuance of section 1 of the said Ordinances it was duly notified on August 30, 1912, that if no claim to the lands commonly called or known as Karakkulamemukulana, Karakkulamemukulana (reservation for path), Wembuwewa (tank and bund), Wembuwewa (reservation for path), &c., situate in the village of Karakkulama, in the Kumarawanni pattu of the Demala hatpattu of the Puttalam District, in the North-Western Province, containing in extent 973 acres 3 roods and 17 perches, and shown as lots 501, 502, 503, 504, 505, 506, 507, 508, 509, 510, 511, 512, 513, 514, and 515 in preliminary plan 3,968, and in the annexed diagram, was made to John Murray Davies, Special Officer appointed under section 28 of the said Ordinances, within the period of three months from the date specified in such notice, such lands would be declared the property of the Crown, and dealt with on account of the Crown (*vide* Notice No. 4,501):

And whereas A. E. Rajapaksa, Mudaliyar of Negombo, made claim thereto, and whereas the said claimant has withdrawn his claim to the said lands, I, John Murray Davies, Special Officer appointed under section 28 of the said Ordinances, under and by virtue of the powers vested in me in that behalf by section 4, of the said Ordinances, do hereby, on December 20, 1912, order and declare under section 4, sub-section (1), of the said Ordinances, that the said lands, as more fully described herein below, are the property of the Crown.

Description of the Lands referred to.

The following lots situated in the village of Karakkulama, in the Kumarawanni pattu of the Demala hatpattu of the Puttalam District, in the North-Western Province, as described in the annexed diagram:—

Preliminary plan 3,968.

Situation: Karakkulama village in Kumarawanni pattu of Demala hatpattu of Puttalam District.

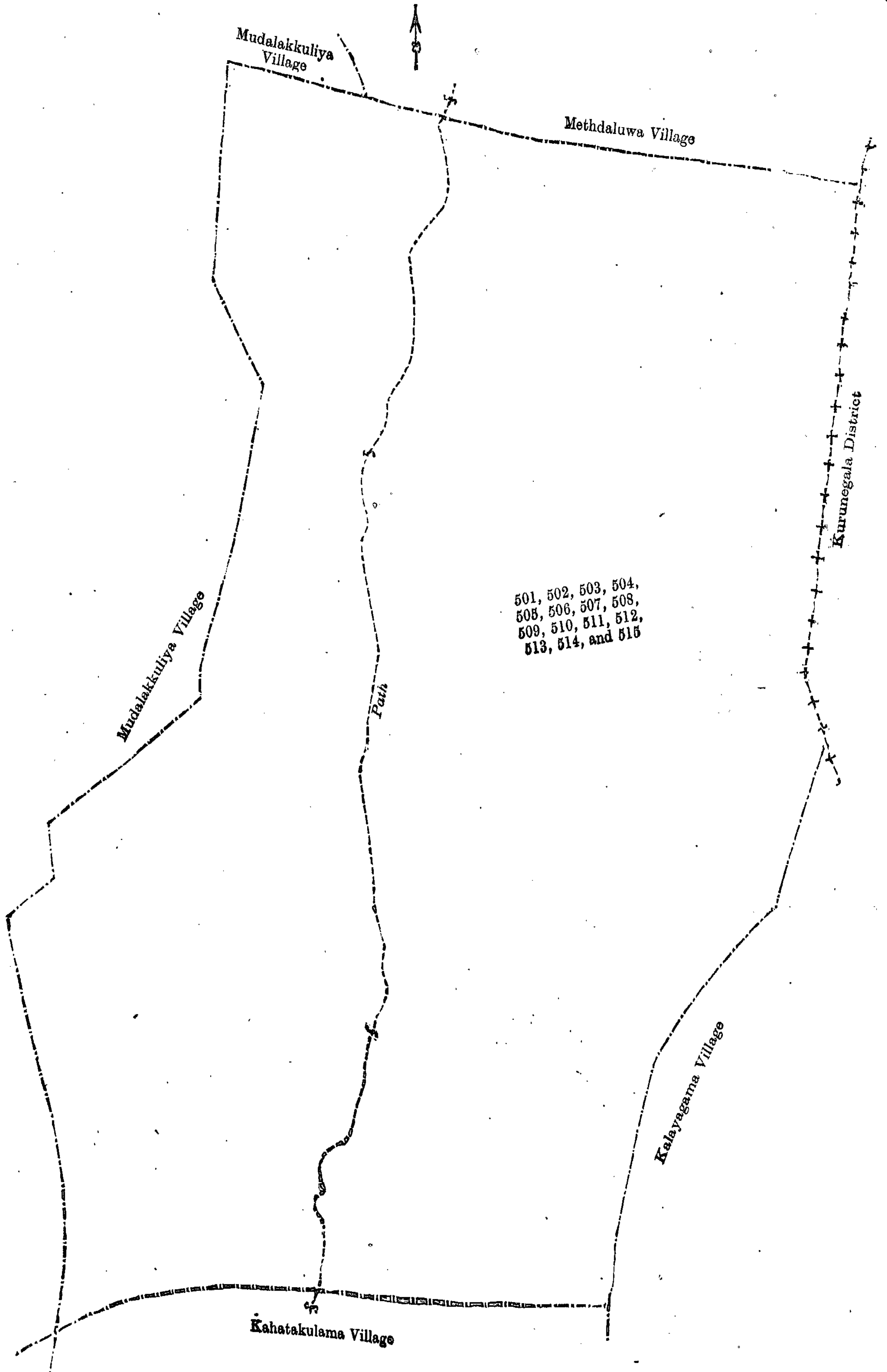
Lot.	Name of Land.	Extens, A. R. P.
501	Karakkulamemukulana	927 2 30
502	Do. (reservation for path)	0 1 26
503	Do. (do.)	0 1 37
504	Do. (do.)	0 2 26
505	Do. (do.)	0 0 3
506	Wembuwewa (tank and bund)	1 3 12
507	Do. (reservation for path)	0 1 10
508	Karakkulamewela	5 0 28
509	Do. (reservation for path)	0 2 19
510	Karakkulamewewa (tank and bund)	10 1 5
511	Do. (reservation for path)	0 1 23
512	Vidanegewela	5 1 21
513	Vidanegewewa (tank and bund)	2 3 39
514	Wembuwewawela	16 1 19
515	Do. (reservation for path)	1 0 39

973 3 17

and bounded as follows: on the north by the village limit of Mudalakkuliya, the village limit of Methdaluwa; on the east by the boundary limit of Kurunegala District, the village limit of Kalayagama; on the south by the village limit of Kalayagama, the village limit of Kahatakulama, the village limit of Mudalakkuliya; on the west by the village limit of Kahalukulama, the village limit of Mudalakkuliya.

December 20, 1912.

J. M. DAVIES,
Special Officer.



Surveyor-General's Office,
Colombo, July 8, 1912.

Scale of 16 Chains to an Inch.

A. J. WICKWAR,
for Surveyor-General.

**Order under Section 2 of "The Waste Lands Ordinances of 1897, 1899, 1900, and 1903,"
declaring Lands to be Crown Property.**

In the matter of the lands commonly called or known as Balatianna, Dambagahawagura, and Manikella, situate in the village of Pattiyagedara, in the Dehiwinipalata korale of the Udukinda division, in the Province of Uva, and of "The Waste Lands Ordinances of 1897, 1899, 1900, and 1903."

THE notice required by section 1 of the Waste Lands Ordinances of 1897, 1899, 1900, and 1903," having been duly published in manner prescribed by that section in respect of the above-named lands (*vide* Notice No. 4,497), and no claim having been made to the said lands or to any interest therein within the period of three months from the date specified in the said notice, I, Francis Jagoe Smith, Government Agent of the Province of Uva, under and by virtue of the powers vested in me in that behalf by section 2 of the said Ordinances, do hereby on November 29, 1912, order and declare that the said lands, as more fully described herein below, situate in the village of Pattiyagedara, in the Dehiwinipalata korale of the Udukinda division, in the Province of Uva, and shown as lots 3a, 28, and 30 in block survey preliminary plan 31 and in the annexed diagrams, and containing in extent 3 acres 1 rood and 39 perches, are the property of the Crown.

Description of the Lands referred to.

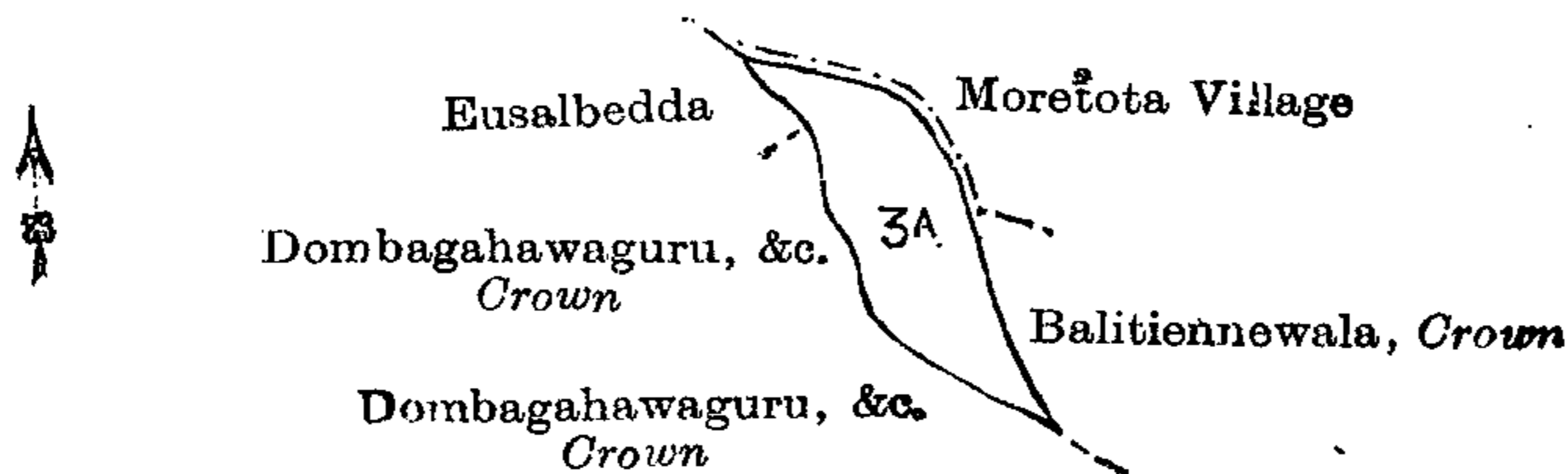
The following lots situated in the village of Pattiyagedara, in the Dehiwinipalata korale of the Udukinda division, in the Province of Uva, as described in the annexed diagrams:—

I.—Preliminary plan 31.

Situation: Pattiyagedara village in Dehiwinipalata korale of Udukinda division in Badulla District.

Lot.	Name of Land.	Extent, A. R. P.
3a	Balatianna	1 0 18

and bounded as follows: on the north by Moretota village; on the east by Moretota village and Balitiannewala belonging to the Crown; on the south by Dombagahawagura, &c., belonging to the Crown; and on the west by Ensalleda claimed by Tikiri Banda, Ratemahatmaya, and Dambagahawagura, &c., belonging to the Crown.



Surveyor-General's Office,
Colombo, June 29, 1912.

Scale of 8 Chains to an Inch.

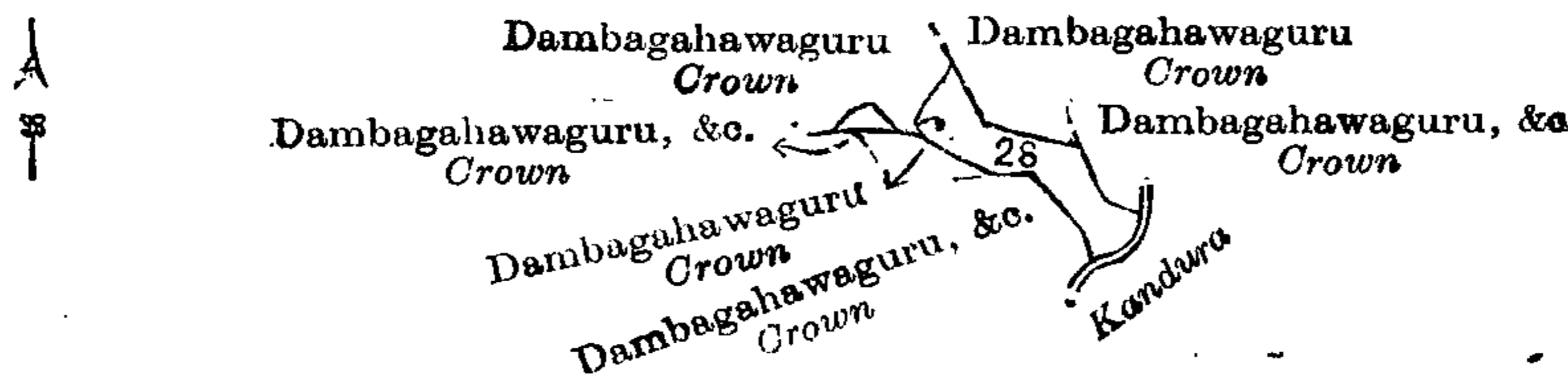
A. H. G. DAWSON,
for Surveyor-General.

II.—Preliminary plan 31.

Situation: Pattiyagedara village in Dehiwinipalata korale of Udukinda division in Badulla District.

Lot.	Name of Land.	Extent, A. R. P.
28	Dambagahawagura	0 2 10

and bounded as follows: on the north by Dambagahawagura belonging to Crown and Dambagahawagura belonging to Crown; on the east by Dambagahawagura, &c., belonging to Crown, and Kandura; on the south by Dambagahawagura, &c., belonging to Crown, Dambagahawagura belonging to Crown, Dambagahawagura, &c., belonging to Crown, and Kandura; and on the west by Dambagahawagura belonging to Crown.



Surveyor-General's Office,
Colombo, June 29, 1912.

Scale of 8 Chains to an Inch.

A. H. G. DAWSON,
for Surveyor-General.

III.—Preliminary plan 31.

Situation: Pattiyagedara village in Dehiwinipalata korale of Udukinda division in Badulla District.

Lot.	Name of Land.	Extent, A. R. P.
30	Manikella	1 3 11

and bounded as follows: on the north by Dambagahawagura, &c., belonging to Crown; on the east by Dambagahawagura, &c., belonging to Crown; on the south by Perapandowekandura; and on the west by Manikella claimed by Tikiri Banda, Ratemahatmaya.

November 29, 1912.

F. J. SMITH,
Government Agent.



Surveyor-General's Office,
Colombo, June 29, 1912.

Scale of 8 Chains to an Inch.

A. H. G. DAWSON,
for Surveyor-General.
D 10

**Order under Section 2 of "The Waste Lands Ordinances of 1897, 1899, 1900, and 1903,"
declaring Land to be Crown Property.**

In the matter of the land commonly called or known as Dodangahalanda (Crown reservation for a stream), situate in the village of Alawala, in the Udugaha pattuwa of the Siyane Korale East of the Colombo District, in the Western Province, and of "The Waste Lands Ordinances of 1897, 1899, 1900, and 1903."

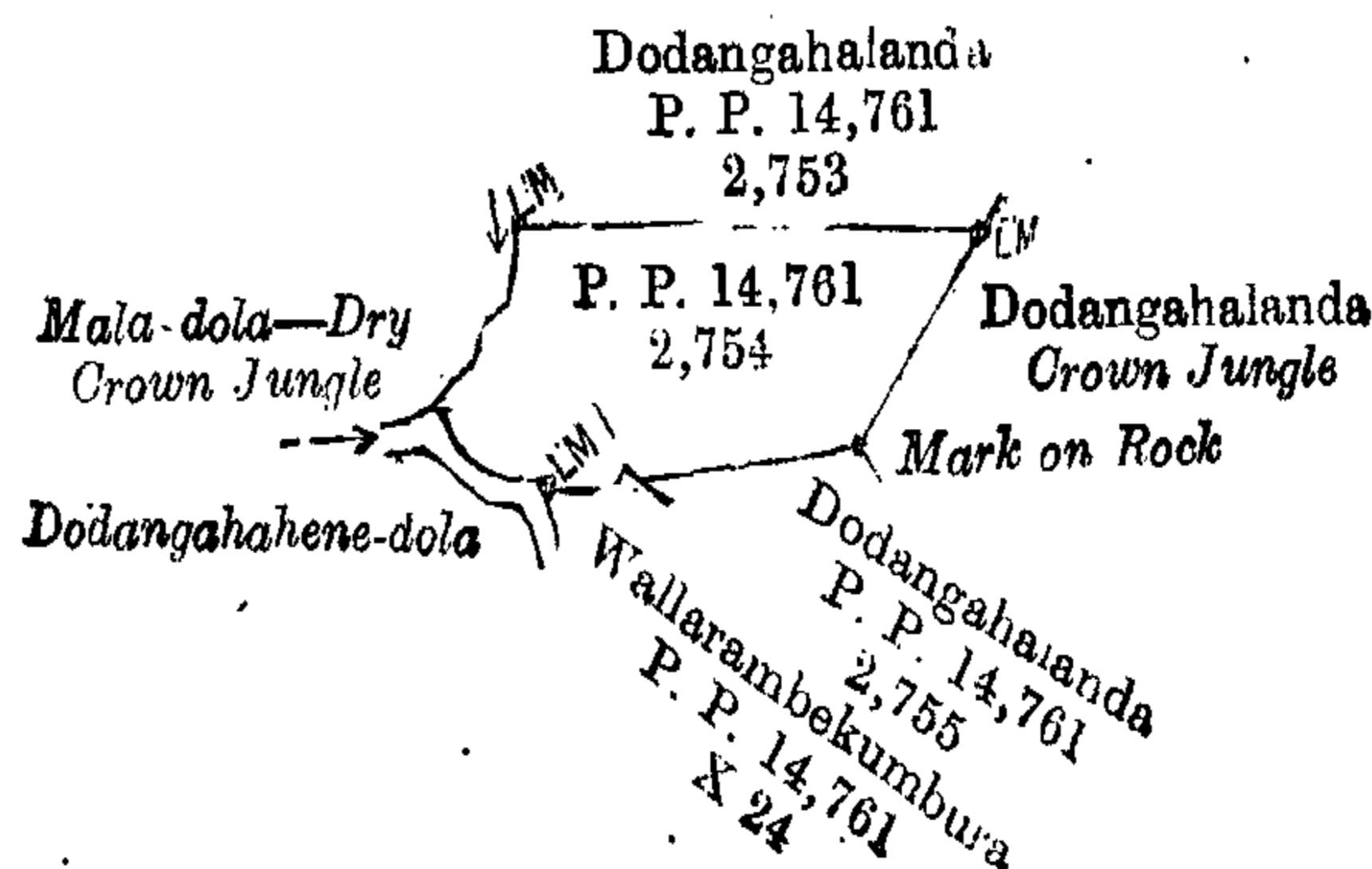
THE notice required by section 1 of "The Waste Lands Ordinances of 1897, 1899, 1900, and 1903," having been duly published in manner prescribed by that section in respect of the above-named land (*vide* Notice No. 4,551), and no claim having been made to the said land or to any interest therein within the period of three months from the date specified in the said notice, I, Charles Valentine Brayne, Assistant Government Agent of the Colombo and Negombo Districts, under and by virtue of the powers vested in me in that behalf by section 2 of the said Ordinances, do hereby on January 14, 1913, order and declare that the said land, as more fully described herein below, situate in the village of Alawala, in the Udugaha pattuwa of Siyane Korale East of the Colombo District, in the Western Province, and shown as lot 2,754 in preliminary plan 14,761, and in the annexed diagram, and containing in extent 2 roods and 24 perches, is the property of the Crown.

Description of the Land referred to.

Lot 2,754 in preliminary plan 14,761, called Dodangahalanda (Crown reservation for a stream), containing in extent 2 roods and 24 perches, situated in the village Alawala, in the Udugaha pattuwa of the Siyane Korale East, in the District of Colombo, Western Province, as described in the annexed diagram, and bounded on the north by Dodangahalanda sold by the Crown to Mrs. C. H. Obeyesekere, being lot 2,753 in preliminary plan 14,761; on the east by Dodangahalanda, Crown jungle and mark on rock; on the south by Dodangahalanda granted on certificate of quiet possession to Malawige Juan Appu, being lot 2,755 in preliminary plan 14,761, Walarambekumbura claimed by M. Juan Appu, being lot X 24 in preliminary plan 14,761, and Dodangahahene-dola; and on the west by Mala-dola (dry) and Crown jungle.

January 14, 1913.

C. V. BRAYNE,
Assistant Government Agent.



Surveyor-General's Office,
Colombo, July 5, 1912.

Scale of 4 Chains to an Inch.

A. J. WICKWAR,
for Surveyor-General.

**Order under Section 2 of "The Waste Lands Ordinances of 1897, 1899, 1900, and 1903,"
declaring Lands to be Crown Property.**

In the matter of the lands commonly called or known as Bawagalakanda or Rakwanekanda (path and reservation), Rakwanekandewatta (path and reservation), situate in the village of Weweldeniya, in the Udugaha pattuwa of the Hapitigam korale of the Negombo District, in the Western Province, and of "The Waste Lands Ordinances of 1897, 1899, 1900, and 1903."

THE notice required by section 1 of "The Waste Lands Ordinances of 1897, 1899, 1900, and 1903," having been duly published in manner prescribed by that section in respect of the above-named lands (*vide* Notice No. 4,548), and no claim having been made to the said lands or to any interest therein within the period of three months from the date specified in the said notice, I, Charles Valentine Brayne, Assistant Government Agent of the Colombo and Negombo Districts, under and by virtue of the powers vested in me in that behalf by section 2 of the said Ordinances, do hereby on January 14, 1913, order and declare that the said lands, as more fully described herein below, situate in the village of Weweldeniya, in the Udugaha pattuwa of Hapitigam korale of the Negombo District, in the Western Province, and shown as lots 2,637 and 2,641 in preliminary plan 14,741, and in the annexed diagram, and containing in extent 29 perches, are the property of the Crown.

Description of the Lands referred to.

The following lots situated in the village Weweldeniya, in the Udugaha pattuwa of Hapitigam korale of the Negombo District, in the Western Province, as described in the annexed diagram:—

Preliminary plan 14,741.

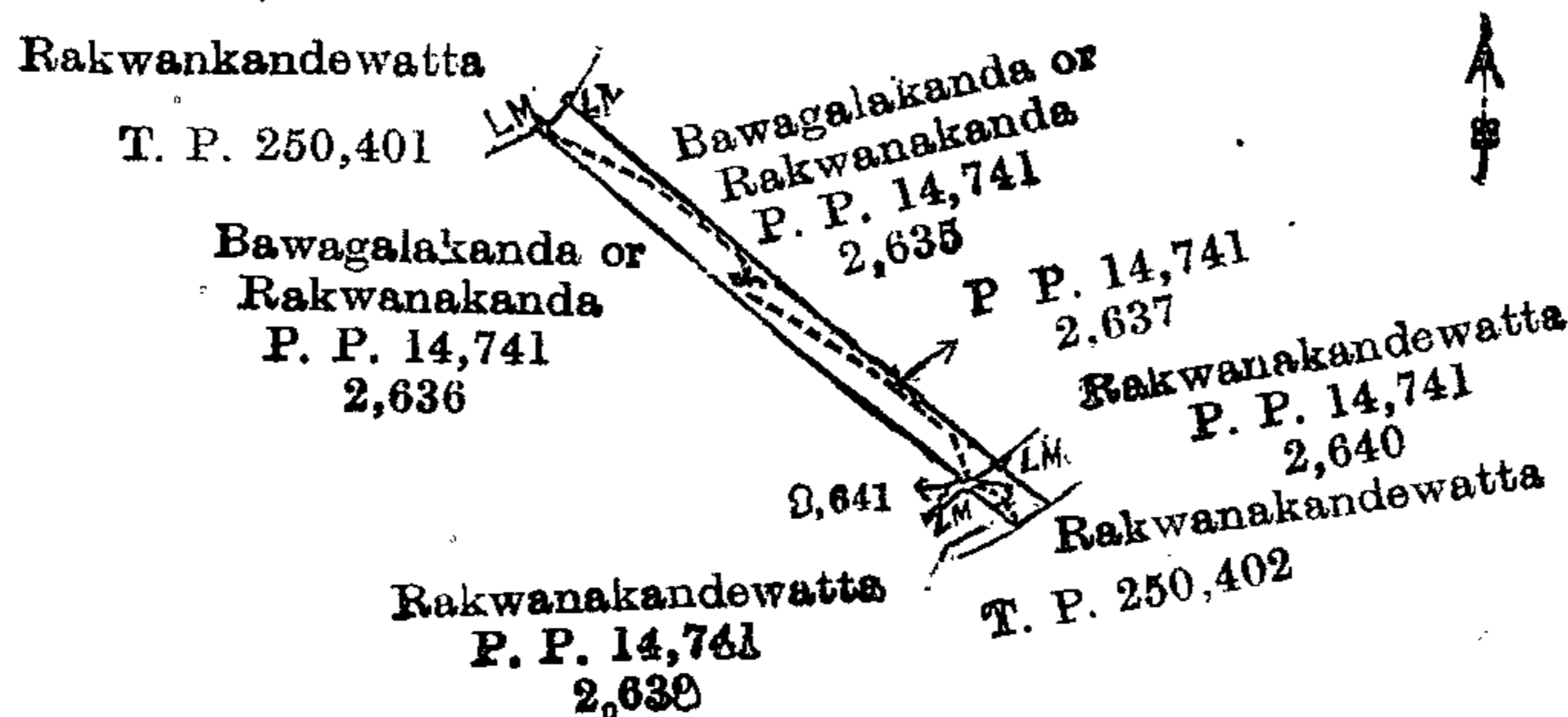
Situation: Weweldeniya village in Hapitigam korale of Negombo District.

Lot.	Name of Land.	Extent, A. R. P.
2637	Bawagalakanda or Rakwanekanda (path and reservation)	0 0 26
2641	Rakwanekandewatta (path and reservation)	0 0 3
		0 0 29

Boundaries: on the north and north-east by Bawagalakanda or Rakwanekanda sold by Crown to M. L. Ahamadu Lebbe and others, being lot 2,635 in preliminary plan 14,741, and Rakwanekandewatta sold by Crown to R. Babanisa; on the south by Rakwanekandewatta claimed by R. P. Babanisa and another, being land described in T. P. 250,402; on the south-west and west by Rakwanekandewatta sold by Crown to R. Babanisa, being lot 2,639 in preliminary plan 14,741, Bawagalakanda or Rakwanekanda sold by Crown to Madar Lebbe Mohamadu Ali and another, being lot 2,636 in preliminary plan 14,741; and on the north-west by Rakwanekandewatta claimed by G. R. H. S. Appuhamy, being land described in T. P. 250,401.

January 14, 1913.

C. V. BRAYNE,
Assistant Government Agent.



Surveyor-General's Office,
Colombo, July 16, 1912.

Scale of 4 Chains to an Inch.

A. J. WICKWAR,
for Surveyor-General.

**Order under Section 2 of "The Waste Lands Ordinances of 1897, 1899, 1900, and 1903,"
declaring Land to be Crown Property.**

In the matter of the land commonly called or known as Mirigankanda (Crown reservation for paddy field and stream), situate in the village of Kindiwala, in the Udugaha pattuwa of the Hapitigam korale of the Negombo District, in the Western Province, and of "The Waste Lands Ordinances of 1897, 1899, 1900, and 1903."

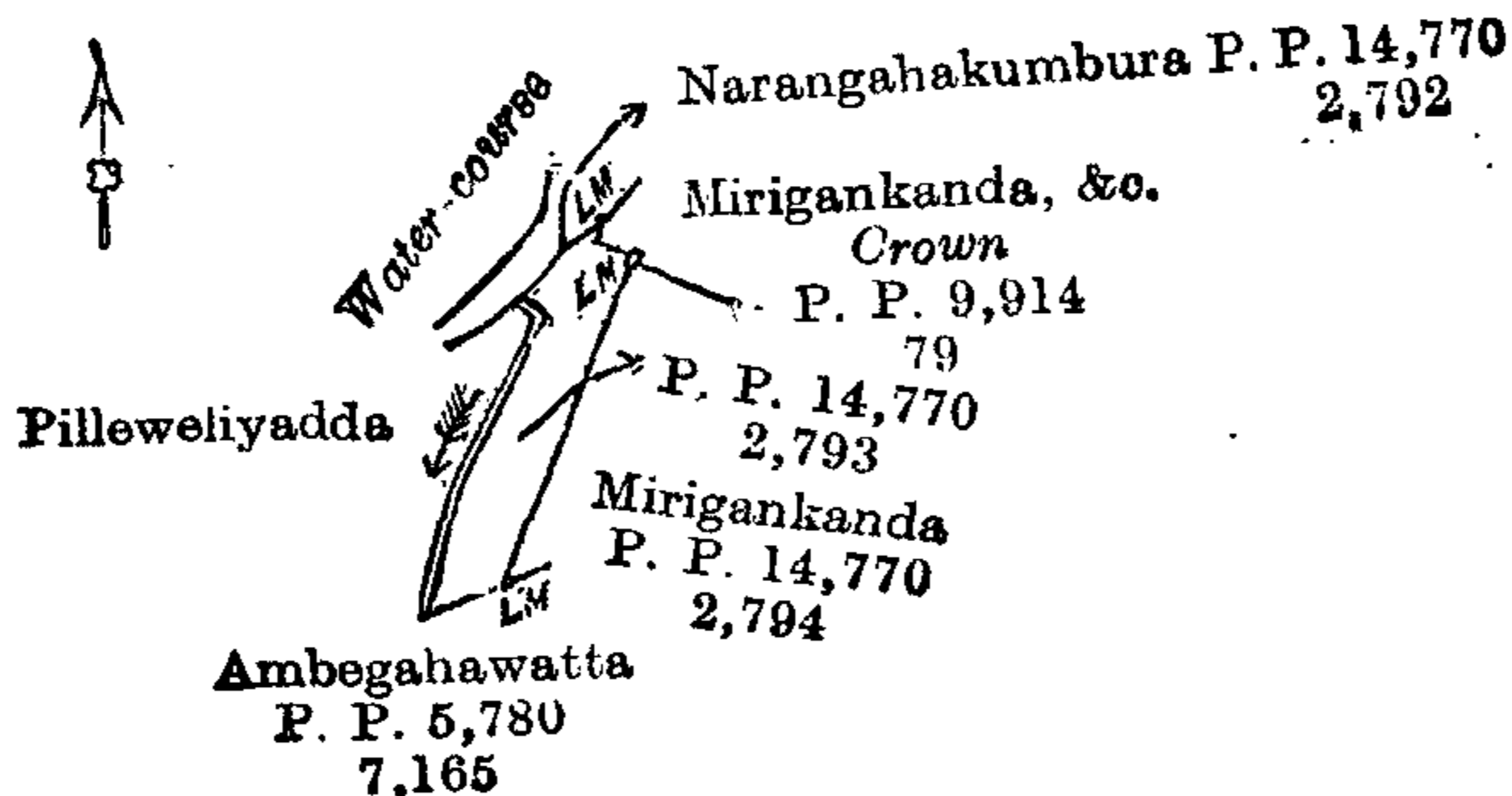
THE notice required by section 1 of "The Waste Lands Ordinances of 1897, 1899, 1900, and 1903," having been duly published in manner prescribed by that section in respect of the above-named land (*vide* Notice No. 4,550), and no claim having been made to the said land or to any interest therein within the period of three months from the date specified in the said notice, I, Charles Valentine Brayne, Assistant Government Agent of the Colombo and Negombo Districts, under and by virtue of the powers vested in me in that behalf by section 2 of the said Ordinances, do hereby on January 14, 1913, order and declare that the said land, as more fully described herein below, situate in the village of Kindiwala, in the Udugaha pattuwa of the Hapitigam korale of the Negombo District, in the Western Province, and shown as lot 2,793 in preliminary plan 14,770, and in the annexed diagram, and containing in extent 27 perches, is the property of the Crown.

Description of the Land referred to.

Lot 2,793 in preliminary plan 14,770, called and known as Mirigankanda (Crown reservation for paddy field and stream), containing in extent 27 perches, situated in the village Kindiwala, in the Udugaha pattuwa of the Hapitigam korale, in the District of Negombo, in the Western Province, as described in the annexed diagram, and bounded on the north by Narangahakumbura sold by the Crown to Ilandaripurage Andia and others and Mirigankanda belonging to the Crown, being lot 79 in preliminary plan 9,914; on the east by Mirigankanda sold by the Crown to S. Ganitha and Ilandaripurage Allensua, being lot 2,794 in preliminary plan 14,770; on the south by Ambegahawatta claimed by Punchi Horatala, being lot 7,165 in preliminary plan 5,780; and on the west by Pilleweliyadda claimed by I. Unga and water-course.

January 14, 1913.

C. V. BRAYNE,
Assistant Government Agent.



Surveyor-General's Office,
Colombo, July 16, 1912.

Scale of 4 Chains to an Inch.

A. J. WICKWAR,
for Surveyor-General.