

Ceylon Government Gazette

Published by Authority.

No. 6,550 — FRIDAY, FEBRUARY 28, 1913.

PART I.—General: Minutes, Proclamations, Appointments,
and General Government Notifications.
PART II.—Legal and Judicial.

PART III.—Provincial Administration.
PART IV.—Land Settlement.
PART V.—Mercantile, Marine, Municipal, Local, &c.

Separate paging is given to each Part in order that it may be filed separately.

Part IV.—Land Settlement.

	PAGE		PAGE
Preliminary Notices	345	Final Orders	376

PRELIMINARY NOTICES.

Hambantota Notice No. 4,759.

Notice under "The Waste Lands Ordinances of 1897, 1899, 1900, and 1903."

TAKE notice that unless within three months from February 28, 1913, the persons, if any, who claim any interest in the lands hereinafter mentioned or in any one or more of such lands make claim in person or in writing to the said lands or any of them or to some interest therein to W. E. Wait, Esq., Special Officer appointed under section 28 of "The Waste Lands Ordinances of 1897, 1899, 1900, and 1903," at his office at Fort, Colombo:

Such Special Officer, in pursuance of the powers vested in him by the said Ordinances, will declare by writing under his hand that the said lands or such of them, as to which no claim has been made, are the property of the Crown.

W. E. WAIT,
Special Officer.

Description of the Lands referred to.

The following lots situated in the village of Angulmaduwa, in the Giruwa Pattu West of the Hambantota District, in the Southern Province, as described in the annexed diagrams:—

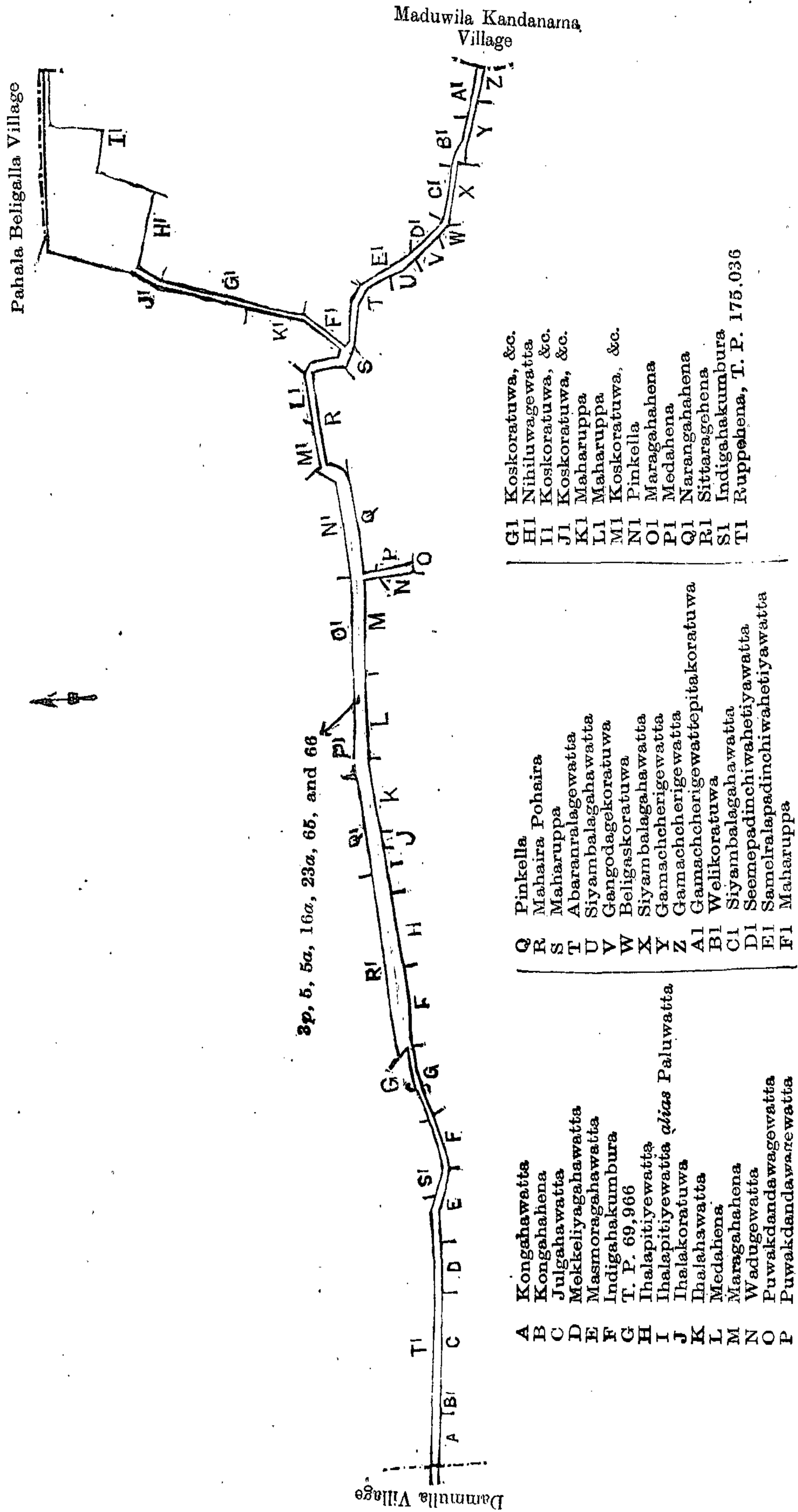
I.—Preliminary plan 283.

Situation: Angulmaduwa village in Giruwa Pattu West of Hambantota District.

Lot.	Name of Land.	Extent, A. R. P.	Lot.	Name of Land.	Extent, A. R. P.
3p ..	Tuttiripittaniya (road reservation)	0 3 30	65 ..	(Road) part of T. P. 69,966	0 1 25
5 ..	Wadugamagewatta	1 2 3	66 ..	Do. ..	1 3 32
5a ..	Pinkoratuwa ..	0 1 36			
16a ..	Footpath ..	0 0 9			5 1 28
23a ..	(Road) part of T. P. 69,966	0 0 13			

and bounded as follows: on the north by Ruppehena (T. P. 175,036), Indigahakumbura (private), T. P. 69,966, Sittaragehena claimed by Lokurugamage Don Bastian Abeysiri Narayana, Narangahahena claimed by Danpahalage Andris and others, Medahena claimed by Kankanangamage Pedris, Maragahahena claimed by Lokuruge Don Bastian Abeysiri Narayana, Pinkella claimed by the Angulmaduwa Pansala, Koskoratuwa, &c. (private), Maharuppa claimed by Ginnaliya Gamaetige Don Jewat, Maharuppa claimed by Lokuruge Don Bastian Abeysiri Narayana, Koskoratuwa, &c. (private), the village limit of Pahalabeligalla; on the east by Koskoratuwa, &c. (private), Nihiluwagewatta claimed by Naradage Andris and others, Koskoratuwa, &c. (private), Maharuppa claimed by Babarenda Badalage Babune and others, Samelralapadinchiwahetiyawatta claimed by Welihinda Badalge Pehiamy, Seemepadinchiwahetiyawatta claimed by Dampahalage Dineshamy and others, Siyambalagahawatta claimed by Lokuruge Dineshamy, Welikoratuwa claimed by ditto, Gamachcherigewattepitakoratuwa claimed by Gampahalage Dingi Appu, the village limit of Maduwilakandanama; on the south by Gamachcherigewatta claimed by Lokuruge Don Bastian Abeysiri Narayana, Gamachcherigewatta claimed by Kankanangamage Abeyhamy, Siyambalagahawatta claimed by Rata Lokuruge Deonishamy, Beligaskoratuwa claimed by Doremurebadalage Kirihamy, Gangodagekoratuwa claimed by Lokuruge Don Bastian Abeysiri Narayana and others, Siyambalagahawatta claimed by Mirisse Badalge Carolishamy, Abaranralagewatta claimed by Dampahalage Don Andris and others, Maharuppa claimed by Lokuruge Don Bastian Abeysiri Narayana, Mahaira Pohaira paddy field, Pinkella claimed by the Angulmaduwa Pansala, Puwakdandawagewatta claimed by Lokuruge Thomashamy, Puwakdandawagewatta claimed by Thoramulla Badalge Matheshamy, Wadugewatta claimed by Lokugama Achcharige Eliashamy, Maragahahena claimed by Loku Badalge Dionis, Medahena claimed by Muranchi Satambage Davithhamy, Thalawahatta

claimed by Babarenda Babage Siya, Ihalakoruwa claimed by Ratuge Pedris and others, Ihalapitiyewatta *alias* Paluwatta claimed by Lokuruge Don Bastian Abeysiri Narayana, Ihalapitiyewatta claimed by Muduwilage Mathes, Indigahakumbura (private), T. P. 69,966, Indigahakumbura (private), Masmoragahawatta claimed by Kosgahagedaradurage Seda, Mekkeliyagahawatta claimed by Hewakopparage Yakoris, Julgahawatta claimed by Kosgahagedaradurage Seda, Kongahahena claimed by Ediri Bandanage Pinga, Kongahawatta claimed by Muranchi Satambage Davithamy; on the west by the village limit of Dammulla.



Surveyor-General's Office,
Colombo, December 13, 1912.

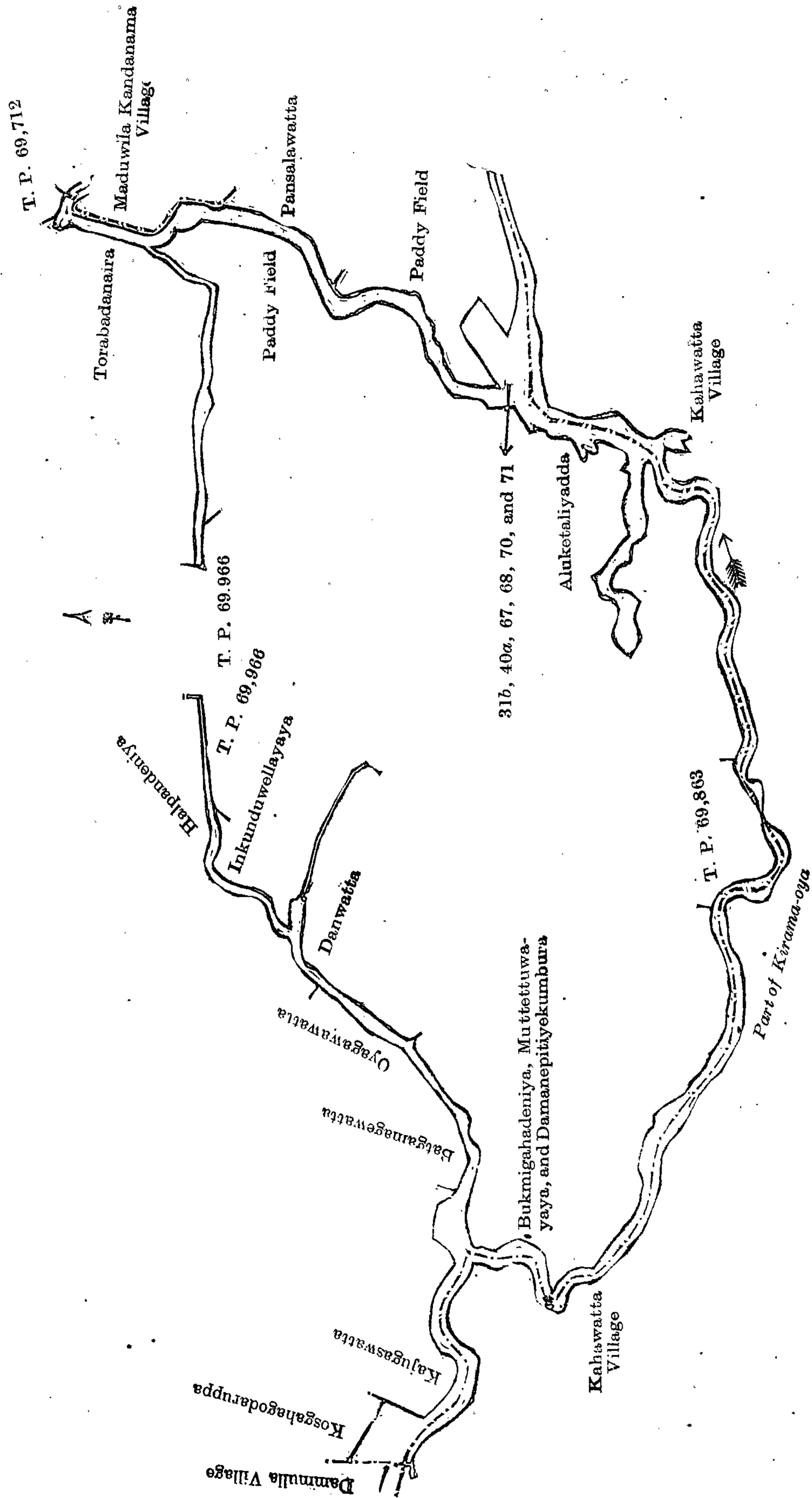
Scale of 8 Chains to an Inch.

A. H. G. DAWSON,
for Surveyor-General.

II.—Preliminary plan 283.
Situation: Angulmaduwa village in Giruwa Pattu West of Hambantota District.

Lot.	Name of Land.	Extent, A. R. P.	Lot.	Name of Land.	Extent, A. R. P.
31b	Kosgahagodaruppa (reservation for oya)	0 2 7	70	Kirama-oya	2 0 39
40a	Kirama-oya	0 3 7	71	Kirama-oya (part)	1 1 17
67	Kirama-ela	2 1 5			
68	Kirama-oya	2 2 7			9 3 2

and bounded as follows : on the north by Kosgahagodaruppa claimed by Kosgahagodurage Dowra and others, Kajugaswatta claimed by Kosgahagodurage Kiriya, Batgamagewatta claimed by Abdulla Usubu Lebbe, Oyagawawatta (private), Halpandeniya (paddy), T. P. 69,966, Inkunduwelalayaya claimed by A. S. K. R. D. Bastian and others (trustees of Angulmaduwa Temple), Danwatta claimed by S. L. A. L. Marikkar and others, Bakmigahadeniya, Muththeluwayaya, Damane-pitiyekumbura (private), T. P. 69,863, Aluketaliyadda claimed by A. S. K. R. D. Bastian and others (trustees of Angulmaduwa Temple), paddy field, T. P. 69,966, Torabadanaira (paddy), T. P. 69,712 ; on the east by the village limit of Maduwilakandanama, Pansalawatta claimed by the Aranwela Temple, paddy field, the village limit of Kahawatta ; on the south by the village limit of Kahawatta (part of Kirama-oya) ; on the west by part of Kirama-oya (the village limit of Kahawatta), the village limit of Dammulla.

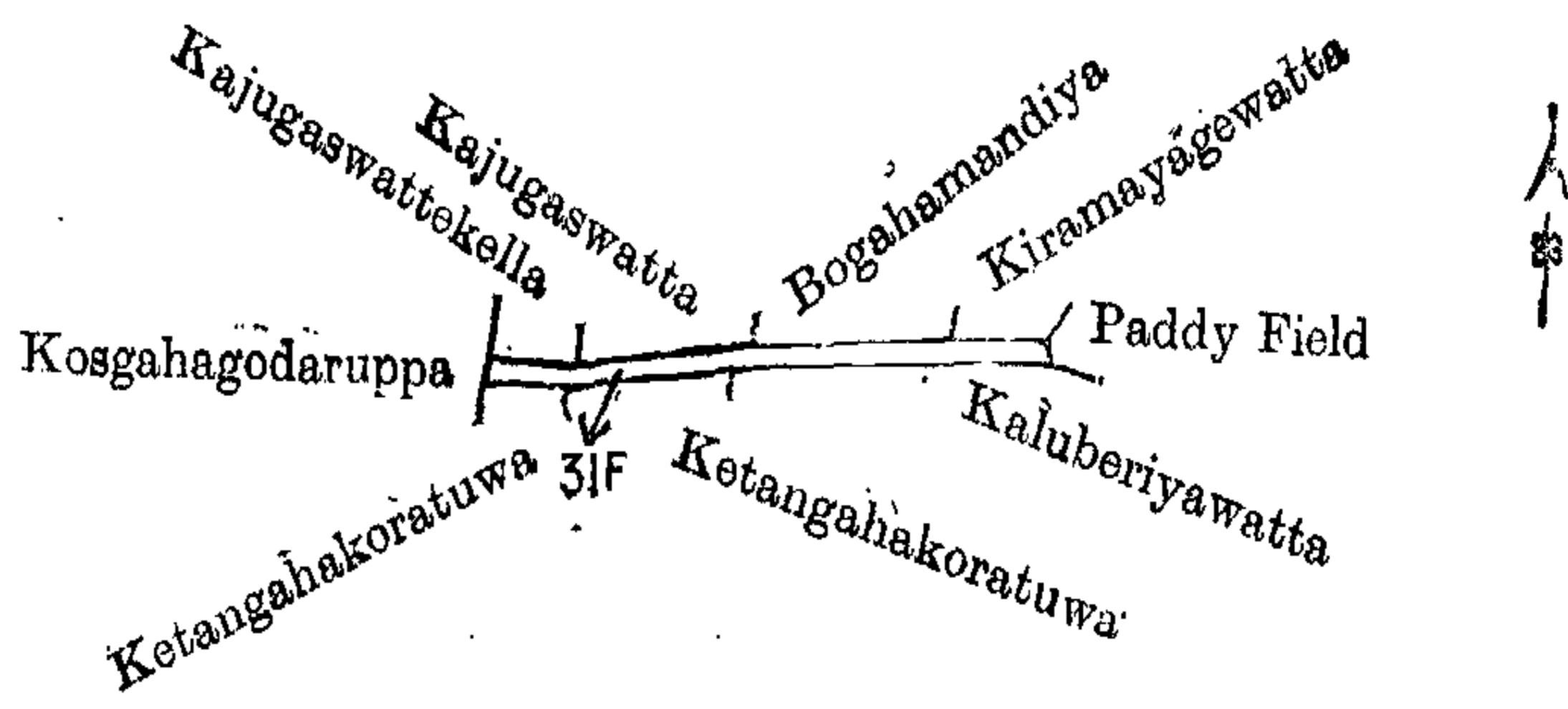


III.—Preliminary plan 283.

Situation : Angulmaduwa village in Giruwa Pattu West of Hambantota District.

Lot.	Name of Land.	Extent, A. R. P.
31f	Gansabhawa road	0 1 6

and bounded as follows : on the north by Kajugaswattékella claimed by Kalumanige Heeni, Kajugaswatta claimed by Kosgahagoda Durage Kiriya, Bogahamandiya claimed by Kosgahagodadurage Dandirissa, Kiramayagewatta claimed by Wijeruppadurage Peda ; on the east by paddy field ; on the south by Kaluberiyawatta claimed by Sinna Lebbe Abdul Majideen, Ketangahakoratuwa claimed by Kalumanige Heeni, Ketangahakoratuwa claimed by Kosgahagodadurage Kiriya ; on the west by Kosgahodaruppa claimed by Kosgahagodadurage Dowe and others.



Surveyor-General's Office,
Colombo, December 13, 1912.

Scale of 8 Chains to an Inch.

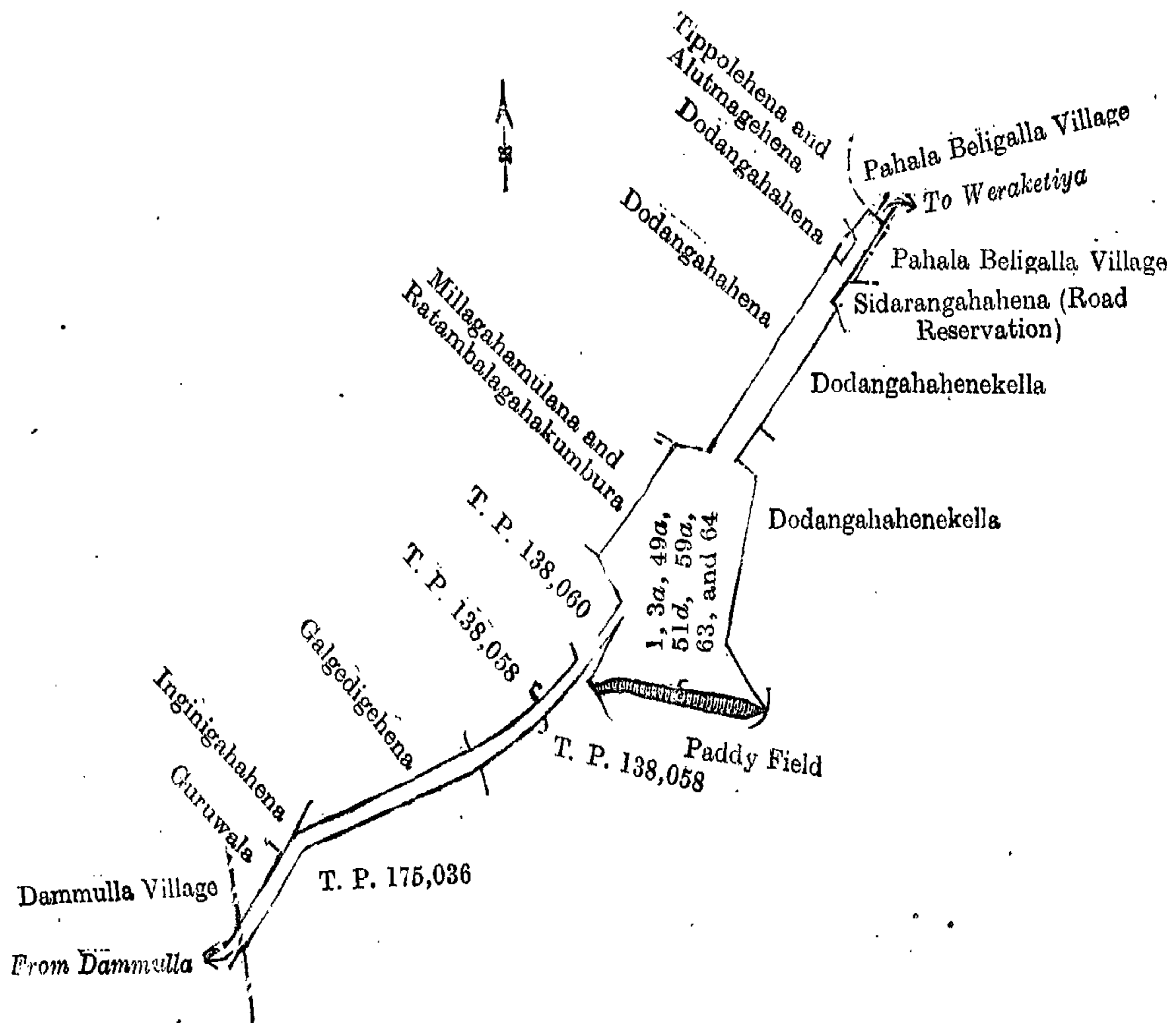
A. H. G. DAWSON,
for Surveyor-General.

IV.—Preliminary plan 283.

Situation : Angulmaduwa village in Giruwa Pattu West of Hambantota District.

Lot.	Name of Land.	Extent, A. R. P.	Lot.	Name of Land.	Extent, A. R. P.
1	Julattewewa	3 0 19	59a	Minor road	0 0 36
3a	Dodangahahenekella (road reservation)	0 0 22	63	Do.	0 2 0
49a	Tippolehena (road reservation)	0 0 4	64	Do.	0 2 17
51d	Dodangahahena (road reservation)	0 0 31			4 3 9

and bounded as follows : on the north by Millagahamulana, Ratambalagahakumbura claimed by Don Juwan Wickramanayaka, Dodangahahena claimed by Bodiya Baduge Konchamy, Dodangahahena claimed by Lokugamahewage Don Singho, Tippolehena and Alutmagehena claimed by Bodiya Baduge James Mendis, the village limit of Pahalabeligalla ; on the east by the village limit of Pahalabeligalla, Sidarangahahena (road reservation), Dodangahahenekelle claimed by Don Hendrick Fernando and others ; on the south by Dodangahahenekelle claimed by Bodiya Baduge James Mendis, paddy field, T. Ps. 138,058, 175,036 ; on the west by the village limit of Dammulla, Guruwala claimed by Charles Gunaratna, Inginigahahena sold by the Crown, Galgedigehena claimed by Diyangu Badaturage Uparis de Silva Wickramasuriya, T. Ps. 138,058, 138,060.



Surveyor-General's Office,
Colombo, December 13, 1912.

Scale of 8 Chains to an Inch.

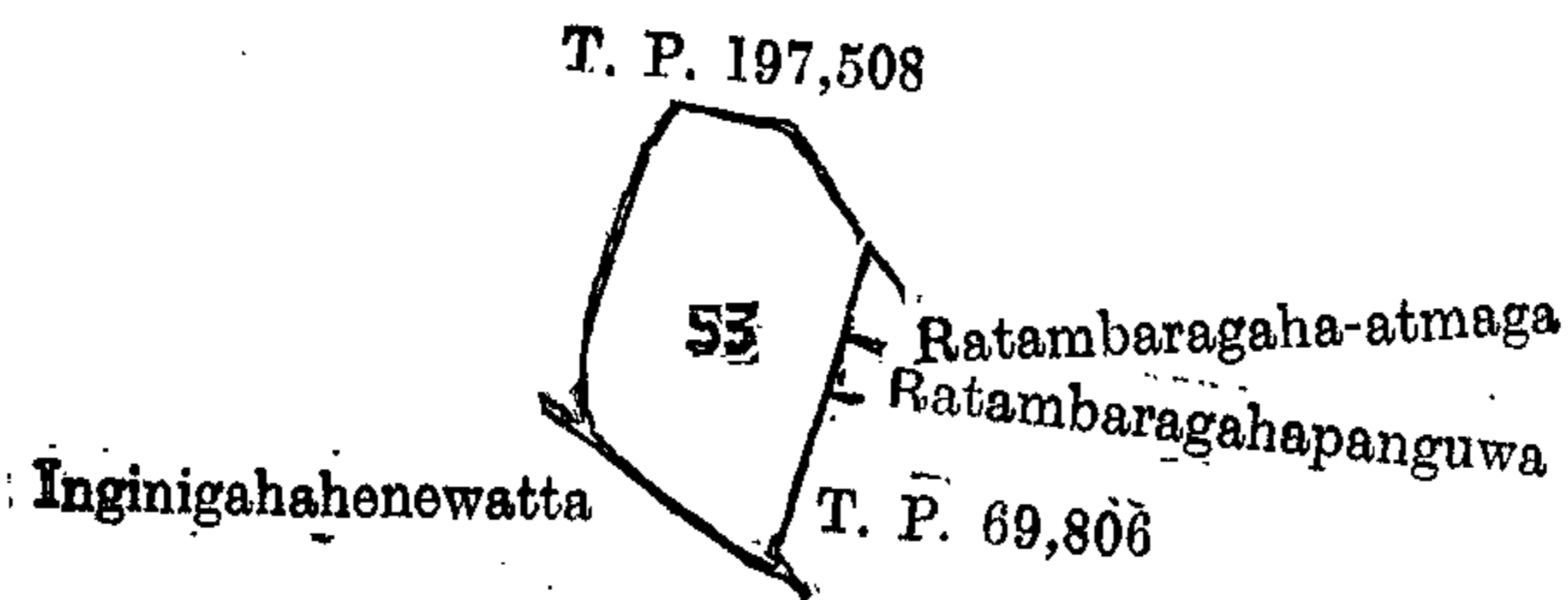
A. H. G. DAWSON,
for Surveyor-General.

V.—Preliminary plan 283.

Situation : Angulmaduwa village in Giruwa Pattu West of Hambantota District.

Lot.	Name of Land.	Extent, A. R. P.
53	Kadurugaswewa	1 3 33

and bounded as follows: on the north by T. P. 197,508; on the east by Ratambaragaha-atmaga claimed by Charles Gunaratne Kandamby, Ratambaragahapanguwa claimed by ditto, T. P. 69,806; on the south by Inginigahahenewatta sold by the Crown; on the west by T. P. 197,508.



Surveyor-General's Office,
Colombo, December 13, 1912.

Scale of 8 Chains to an Inch.

A. H. G. DAWSON,
for Surveyor-General.

Hambantota S. O. 23, 1912—1913.

Kurunegala Notice No 4,760.

Notice under "The Waste Lands Ordinances of 1897, 1899, 1900, and 1903."

TAKE notice that unless within three months from February 28, 1913, the persons, if any, who claim any interest in the lands hereinafter mentioned or in any one or more of such lands make claim in person or in writing to the said lands or any of them or to some interest therein to N. A. Hampton, Esq., Special Officer appointed under section 28 of "The Waste Lands Ordinances of 1897, 1899, 1900, and 1903," at his office at Fort, Colombo:

Such Special Officer, in pursuance of the powers vested in him by the said Ordinances, will declare by writing under his hand that the said lands or such of them, as to which no claim has been made, are the property of the Crown

N. A. HAMPTON,
Special Officer.

Description of the Lands referred to.

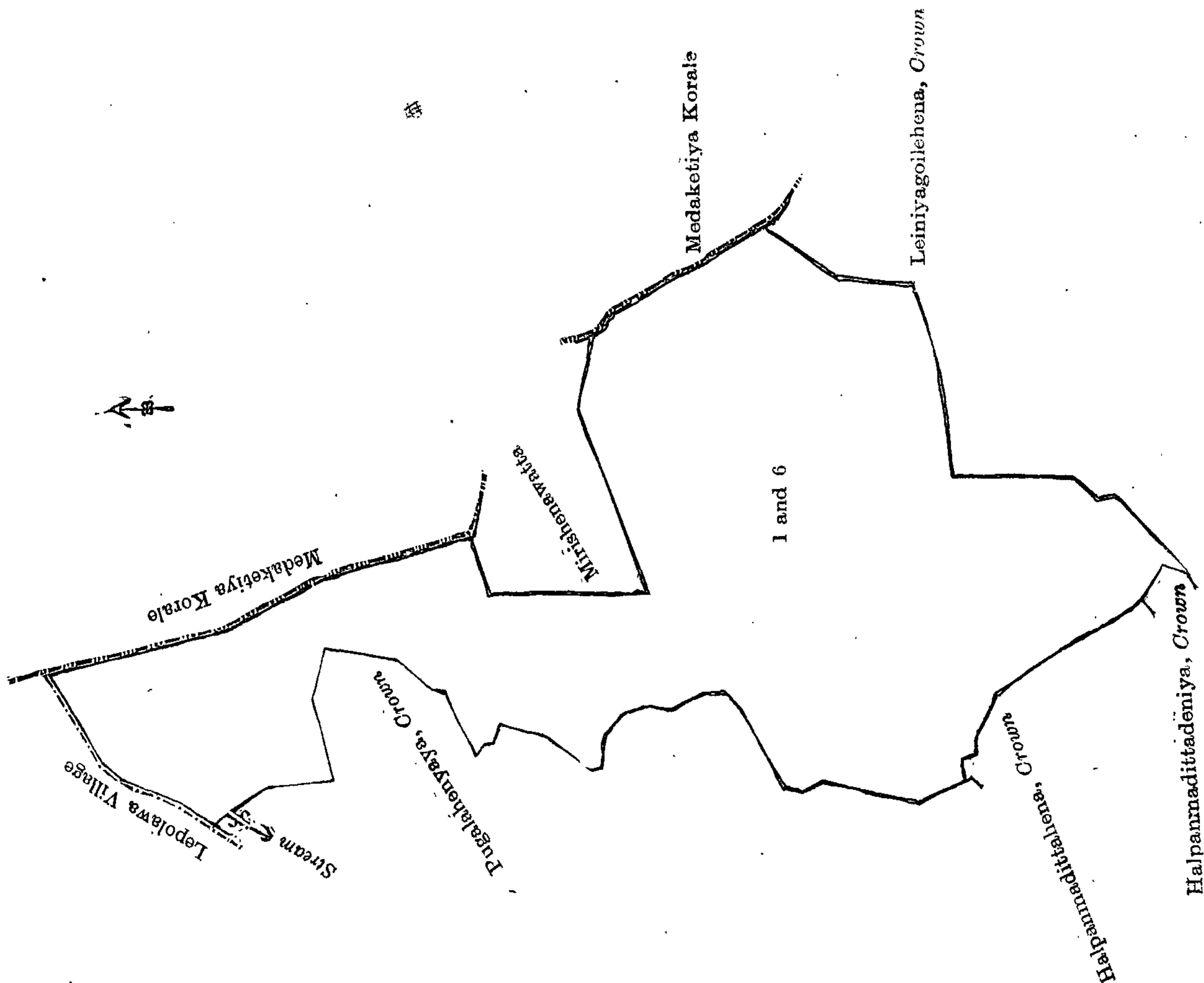
The following lots situated in the village of Pugalla, in the Yatikaha Korale South of the Katugampola hatpattu of the Kurunegala District, in the North-Western Province, as described in the annexed diagrams:—

I.—Preliminary plan 966.

Situation: Pugalla village in Yatikaha Korale South of Katugampola hatpattu of Kurunegala District.

Lot.	Name of Land.	Extent, A. R. P.
1	Halpanmadittamukalana	42 1 30
6	Do.	4 1 15
		46 3 5

and bounded as follows: on the north by the village limit of Lepolawa, the boundary of the Medaketiya korale, Mirishenawatta sold by the Crown; on the east by the boundary of the Medaketiya korale, Leiniyagollehena claimed by the Crown; on the south by Leiniyagollehena claimed by the Crown, Halpanmadittadeniya claimed by the Crown, Halpanmadittahena claimed by the Crown; on the west by Pugalahenyaya claimed by the Crown.



Surveyor-General's Office,
Colombo, November 15, 1912.

Scale of 8 Chains to an Inch.

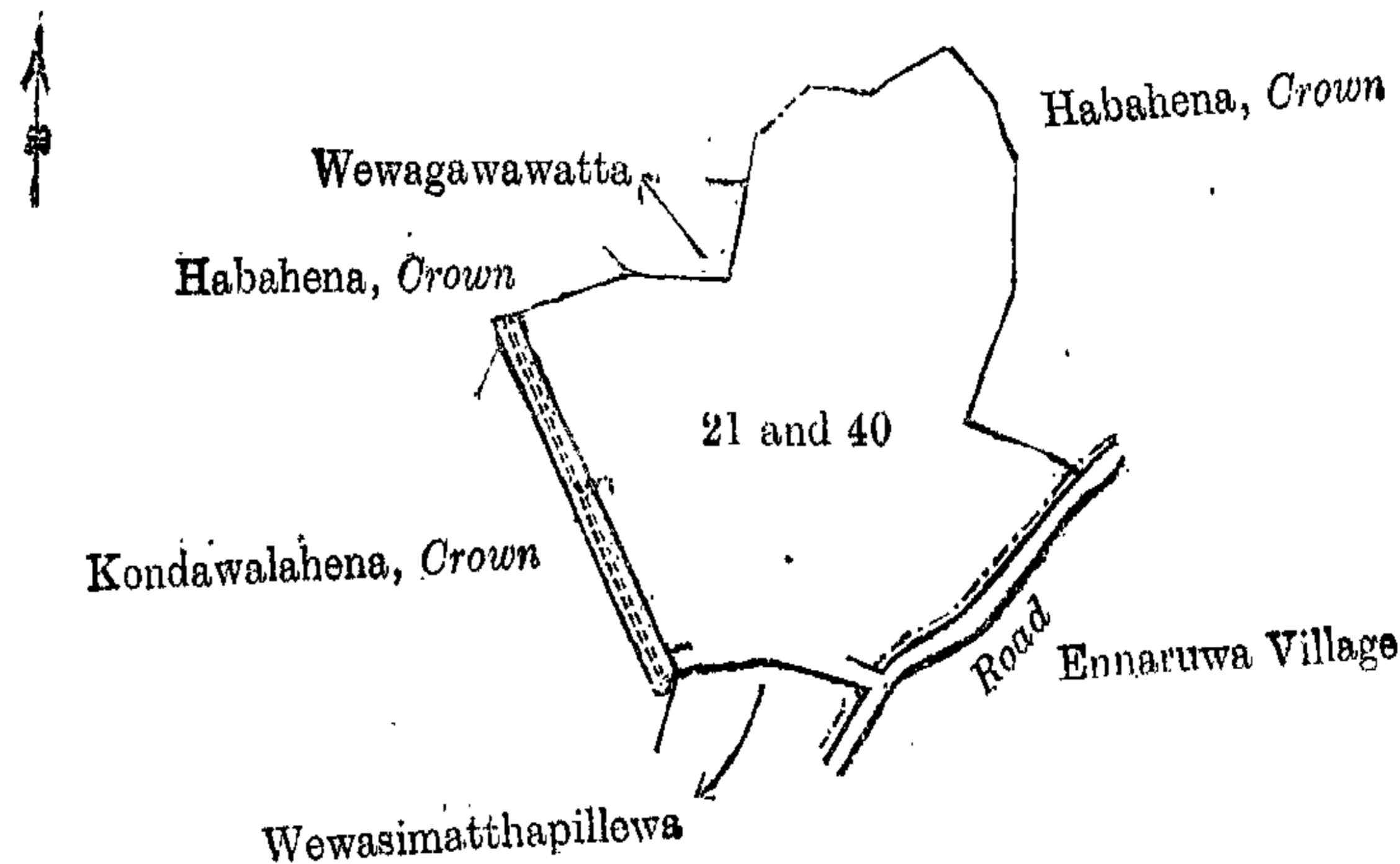
A. H. G. DAWSON,
for Surveyor-General.

II.—Preliminary plan 966.

Situation : Pugalla village in Yatikaha Korale South of Katugampola hatpattu of Kurunegala District.

Lot.	Name of Land.	Extent, A. R. P.
21	Ihalagamanakumburawewa	8 0 6
40	Road	0 0 17
		8 0 23

and bounded as follows : on the north by Habahena claimed by the Crown, Wewagawawatta claimed by Marasinghe Mudiyansele Tikiri Appu Naide, Habahena claimed by the Crown ; on the east by Habahena claimed by the Crown ; on the south by the village limit of Ennarua (a road), Wewasimathapillewa sold by the Crown ; on the west by Kandawalahena claimed by the Crown.



Surveyor-General's Office,
Colombo, November 15, 1912.

Scale of 8 Chains to an Inch.

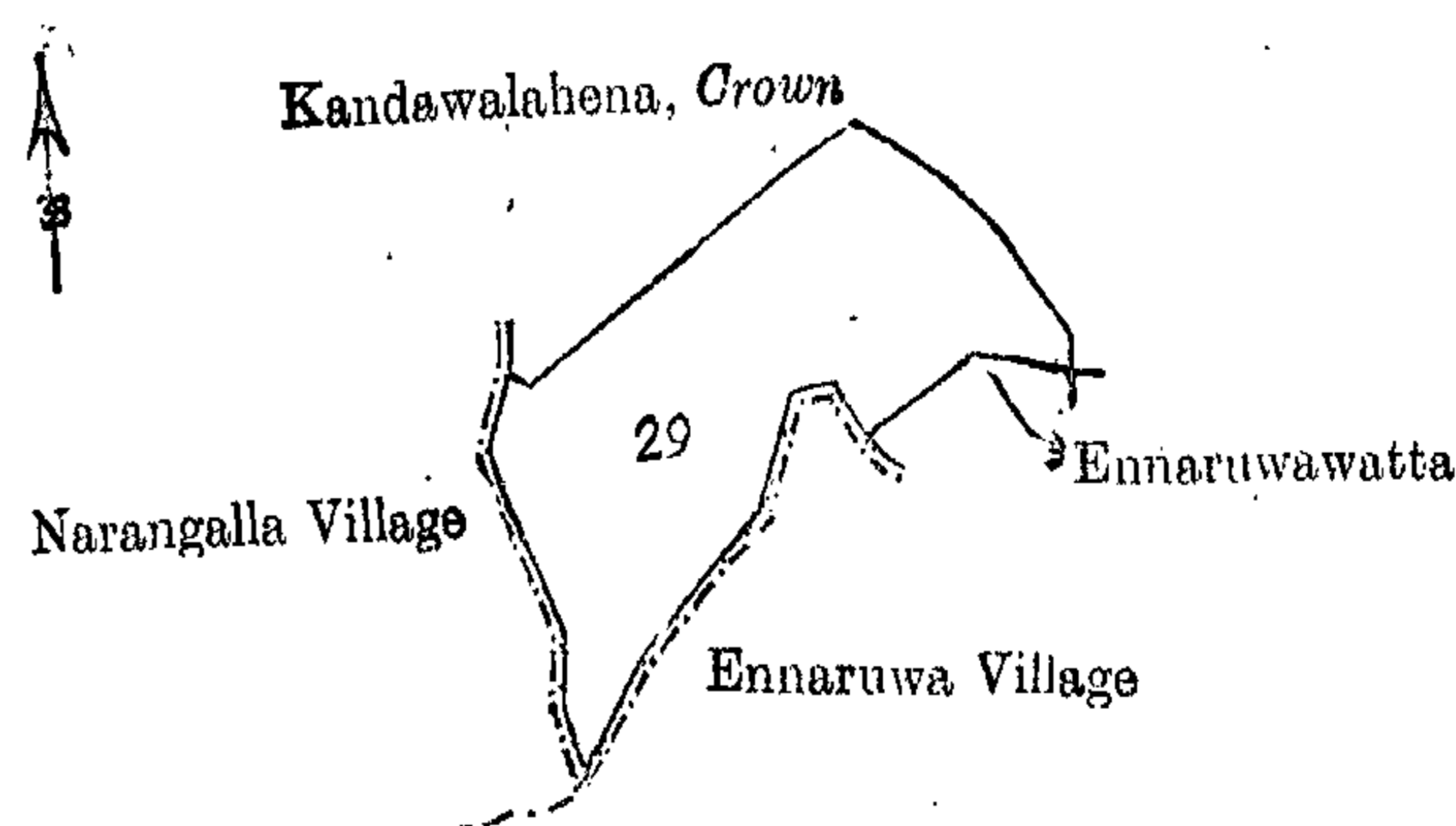
A. H. G. DAWSON,
for Surveyor-General.

III.—Preliminary plan 966.

Situation : Pugalla village in Yatikaha Korale South of Katugampola hatpattu of Kurunegala District.

Lot.	Name of Land.	Extent, A. R. P.
29	Kahatagahamulamukalana	3 2 8

and bounded as follows : on the north by Kandawalahena claimed by the Crown ; on the east by Kandawalahena claimed by the Crown, Ennaruwawatta sold by the Crown ; on the south by the village limit of Ennarua ; on the west by the village limit of Narangalla.



Surveyor-General's Office,
Colombo, November 15, 1912.

Scale of 8 Chains to an Inch.

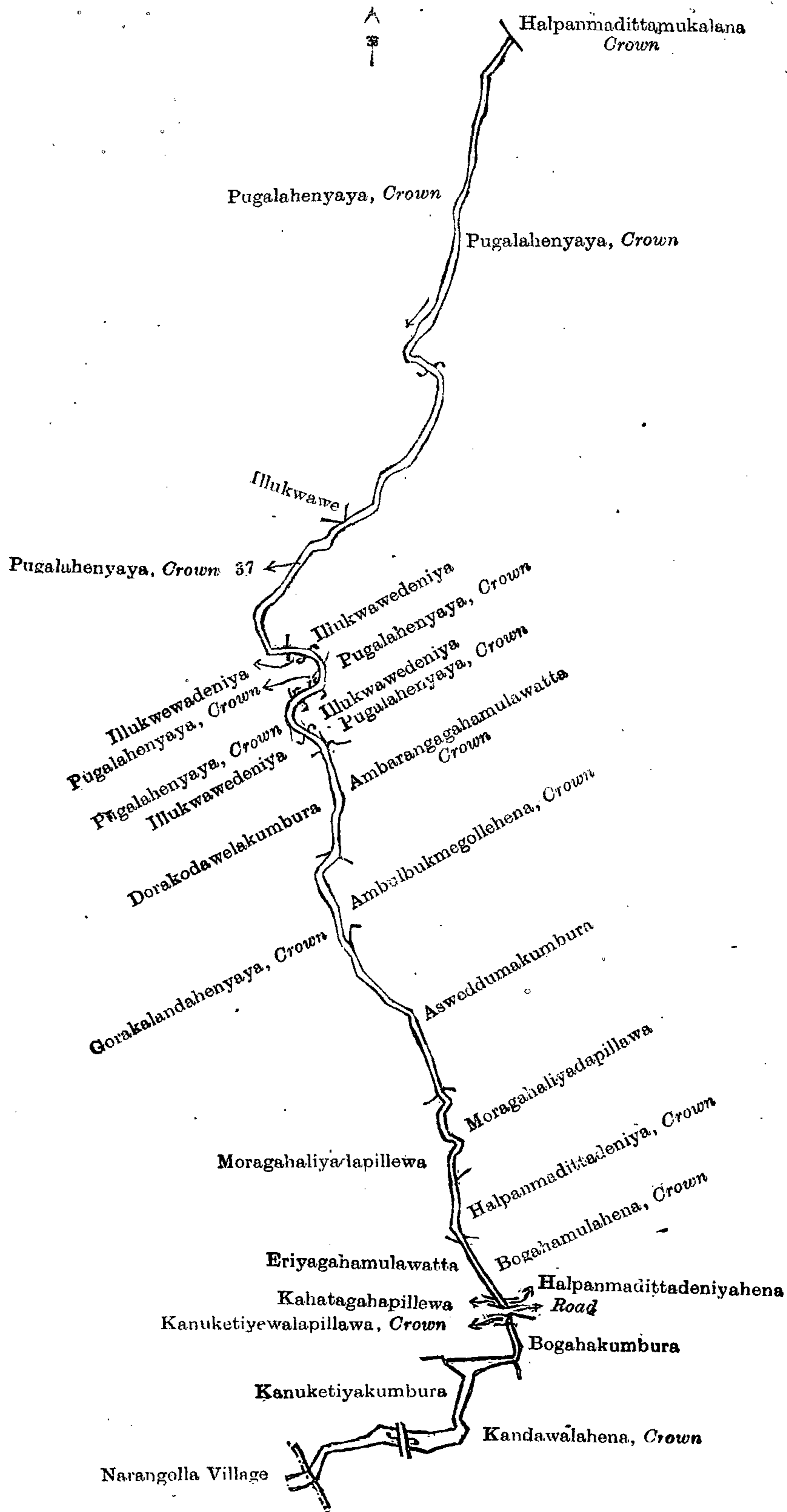
A. H. G. DAWSON,
for Surveyor-General.

IV.—Preliminary plan 966.

Situation : Pugalla village in Yatikaha Korale South of Katugampola hatpattu of Kurunegala District.

Lot.	Name of Land.	Extent, A. R. P.
37	Stream	1 3 20

and bounded as follows : on the north by Halpanmadittamukalana claimed by the Crown ; on the east by Pugalahenyaya claimed by the Crown, Illukwawedeniya sold by the Crown, Pugalahenyaya claimed by the Crown, Illukwawedeniya sold by the Crown, Pugalahenyaya claimed by the Crown, Ambarangahamulawatta claimed by the Crown, Ambulbukme-gollehena claimed by the Crown, Asweddumakumbura claimed by Marasinghe Mudiyansele Dingiri Manamali, Moragahaliyadapillewa sold by the Crown, Halpangmadittadeniya claimed by the Crown, Bogahamulahena claimed by the Crown, Halpanmadittadeniyahena claimed by P. A. Esahamy, Bogahakumbura claimed by M. M. Tikiri Appu Naide and others ; on the south by Kandawalahena claimed by the Crown, the village limit of Narangolla ; on the west by the village limit of Narangolla, Kanuketiyakumbura claimed by Wedamani Nilamege Jusey Appuhamy and another, Kanuketiyewelapillewa claimed by the Crown, Kahatagahapillewa claimed by W. N. Jusey Appu, Eriyagahamulawatta claimed by Wedamani Nilamege Jusey Appu, Moragahaliyadapillewa sold by the Crown, Gorakalandahenyaya claimed by the Crown, Dorakodawelakumbura claimed by Marasinghe Mudiyansele Tikiri Appu Naide and others, Illukwawedeniya sold by the Crown, Pugalahenyaya claimed by the Crown, Illukwawedeniya sold by the Crown, Pugalahenyaya claimed by the Crown, Illukwawedeniya sold by the Crown, Pugalahenyaya claimed by the Crown, Illukwawedeniya sold by the Crown, Pugalahenyaya claimed by the Crown.



Surveyor-General's Office,
Colombo, November 15, 1912.

Scale of 8 Chains to an Inch.

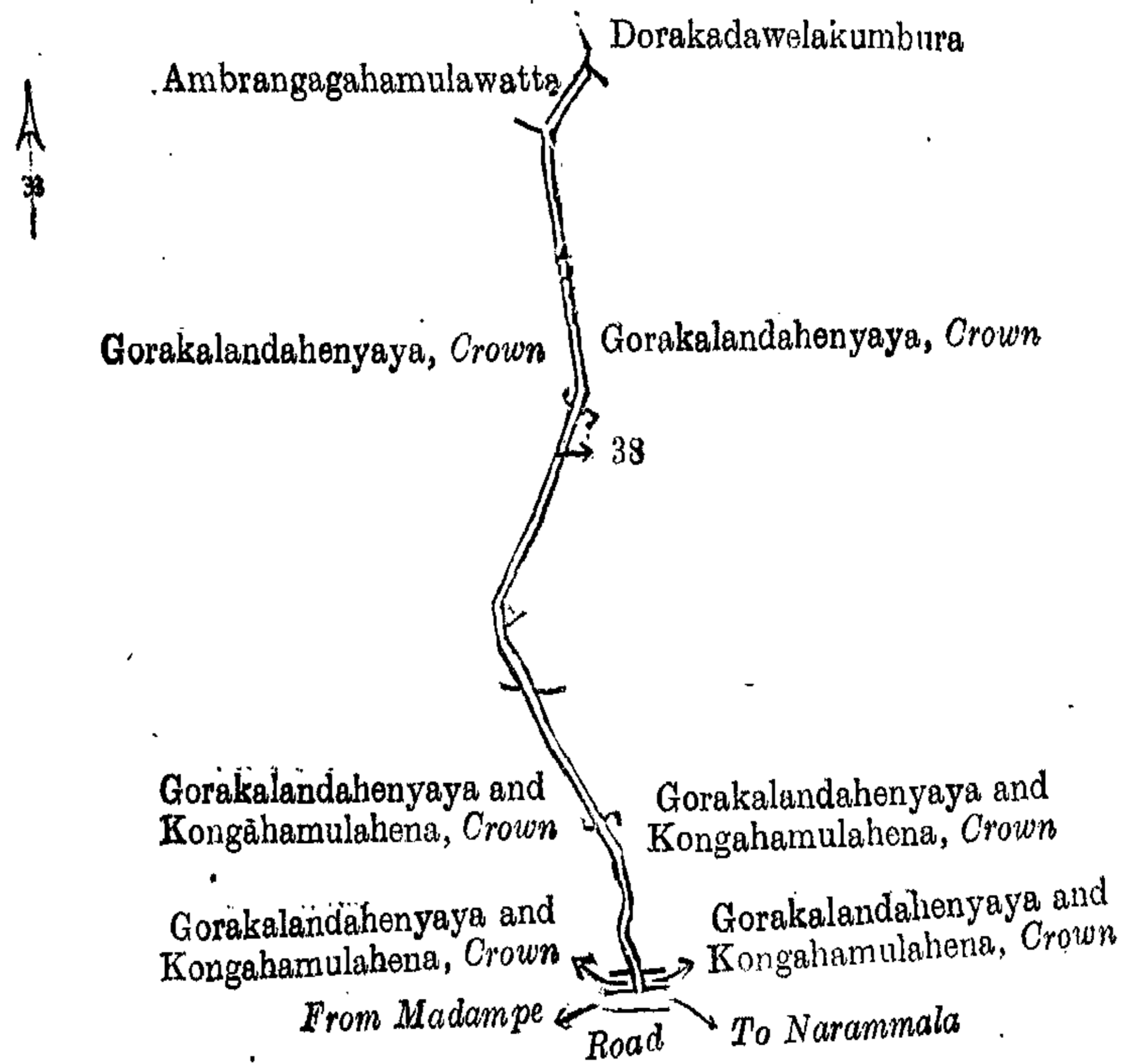
A. H. G. DAWSON,
for Surveyor-General.

V.—Preliminary plan 966.

Situation : Pugalla village in Yatikaha Korale South of Katugampola hatpattu of Kurunegala District.

Lot.	Name of Land.	Extent, A. R. P.
38	Road	0 1 12

and bounded as follows : on the north by Ambarangahamulawatta claimed by K. M. de Silva (Native Doctor, Katana) and others, Dorakadawelakumbura claimed by Hettimudiyanselage Punchirala and others ; on the east by Gorakalandahenyaya claimed by the Crown, Gorakalandahenyaya and Kongahamulahena claimed by the Crown ; on the south by the Gorakalandahenyaya claimed by the Crown.



Surveyor-General's Office,
Colombo, November 15, 1912.

Scale of 8 Chains to an Inch.

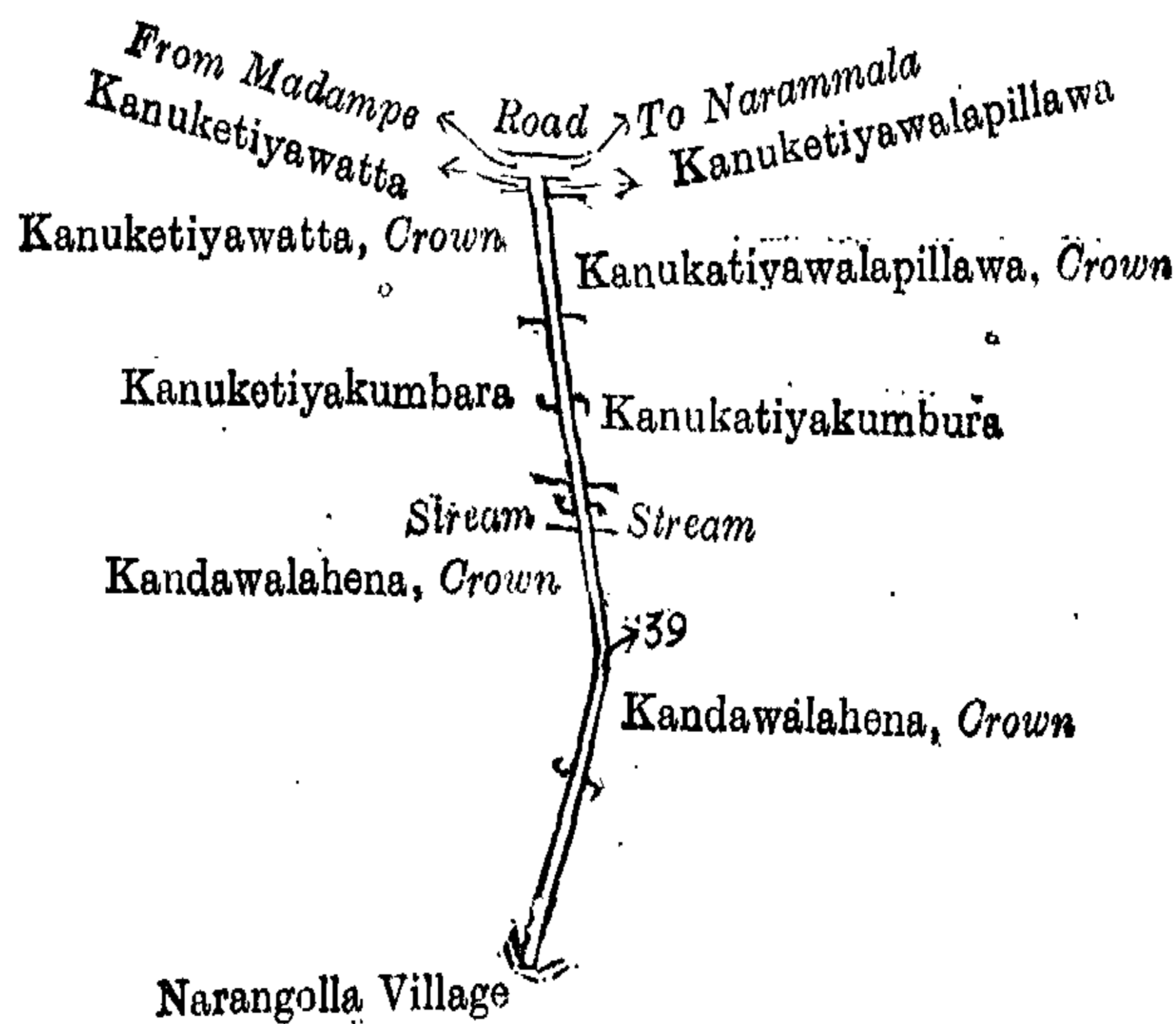
A. H. G. DAWSON,
for Surveyor-General.

VI.—Preliminary plan 966.

Situation : Pugalla village in Yatikaha Korale South of Katugampola hatpattu of Kurunegala District.

Lot.	Name of Land.	Extent, A. R. P.
39	Road	0 1 5

and bounded as follows : on the north by the road from Madampe to Narammala ; on the east by Kanuketiyawalapillewa claimed by P. A. Simon Appuhamy, Kanuketiyawalapillewa claimed by the Crown, Kanuketiyakumbura claimed by Wedamuni Nilamege Jusey Appuhamy and another, a stream, Kandawalahena claimed by the Crown ; on the south by the village limit of Narangolla ; on the west by Kandawalahena claimed by the Crown, a stream, Kanuketiyakumbura claimed by Wedamuni Nilamege Jusey Appuhamy and another, Kanuketiyawatta claimed by the Crown, Kanuketiyawatta claimed by P. A. Simon Appuhamy and another.



Surveyor-General's Office,
Colombo, November 15, 1912.

Scale of 8 Chains to an Inch.

A. H. G. Dawson,
for Surveyor-General.

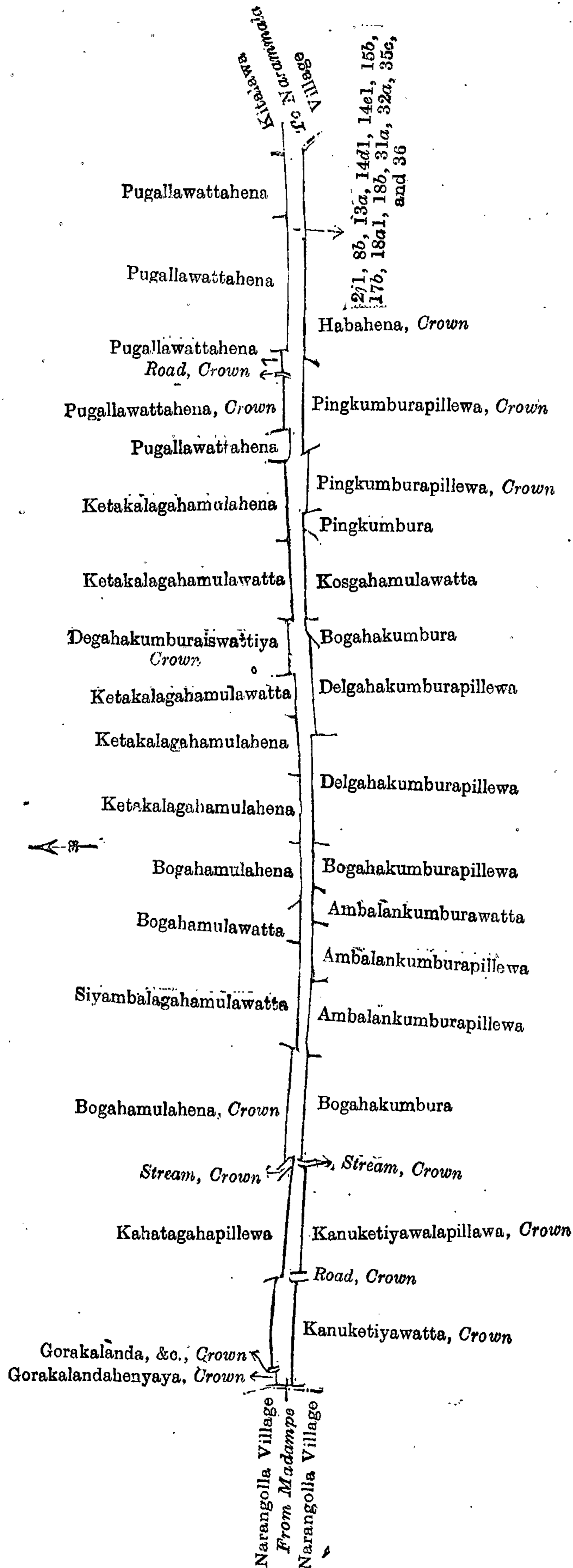
VII.—Preliminary plan 966.

Situation : Pugalla village in Yatikaha Korale South of Katugampola hatpattu of Kurunegala District.

Lot.	Name of Land.	Extent, A. R. P.	Lot.	Name of Land.	Extent, A. R. P.
271	Gorakalandahenyaya	0 0 18	18b	Habahena	0 0 34
8b	Halpangmadittadeniyahena	0 0 16	31a	Kanuketiyawatta	0 0 16
13a	Delgahakumburaiswatiya	0 0 9	32a	Kanuketiyawalapillewa	0 0 20
14d1	Ketikalagahamulahena	0 0 11	35c	Delgahakumburapillewa	0 0 19
14e1	Pugallawattahena	0 0 9	36	Road	2 3 38
15b	Do.	0 0 3			
17b	Pingkumburapillewa	0 0 13			4 0 24
18a1	Do.	0 0 18			

and bounded as follows : on the north by Gorakalandahenyaya claimed by the Crown, a road claimed by the Crown, Gorakalanda, &c., claimed by the Crown, Kahatagahapillewa claimed by Wedamuni Nilamege Jusey Appu, a stream claimed by the Crown, Bogahamulahena claimed by the Crown, Siyambalagahamulawatta claimed by Ekanayake Mudiyansele Andi Naide, Bogahamulawatta claimed by Marasinghe Mudiyansele Amaris Appu, Bogahamulahena claimed by Marasinghe Mudiyansele Amaris Naide, Ketikalagahamulahena claimed by Marasinghe Mudiyansele Appu Naide, Ketikalagahamulawatta claimed by Meragalpedi Durayalage Maru Duraya and others, Ketikalagahamulawatta claimed by Marasinghe Mudiyansele Podiya Naide and others, Delgahakumburaiswatiya claimed by the Crown, Ketikalagahamulawatta claimed by Malnaidelage Jokinu Fernando and others, Ketikalagahamulawatta sold by the Crown, Pugallawattahena claimed by Ana Sena Suna Sego Abdul Cader of Kuliyapitiya, Pugallawattahena claimed by the Crown, a road claimed by the Crown, Pugallawattahena sold by the Crown, Pugallawattahena claimed by Kona Sheik Abdul Cader Alim

Sahib, the village limit of Kitalawa ; on the east by the village limit of Kitalawa ; on the south by Habahena claimed by the Crown, Pingkumburapillewa claimed by the Crown, Pingkumburapillewa claimed by the trustees of Pugalla Vihare, Pingkumbura claimed by ditto, Kosgahamulawatta claimed by Marasinghe Mudiyansele Dingira Manamali, Bogahakumbura claimed by Marasinghe Mudiyansele Tikiri Appu Naide and others, Delgahakumburepillewa claimed by Marasinghe Mudiyansele Dingira Manamali, Bogahakumburapillewa claimed by Paliyawadana Arachchilage Simon Appuhamy, Ambalankumburawatta claimed by Paliyawadana Arachchilage Simon Appuhamy, Ambalankumburapillewa claimed by Paliyawadana Arachchilage Simon Appuhamy, Bogahakumbura claimed by Marasinghe Mudiyansele Tikiri Appu Naide and others, a stream claimed by the Crown, Kanuketiyawalapillewa claimed by the Crown, Kanuketiyawatta claimed by the Crown ; on the west by the village limit of Narangolla.

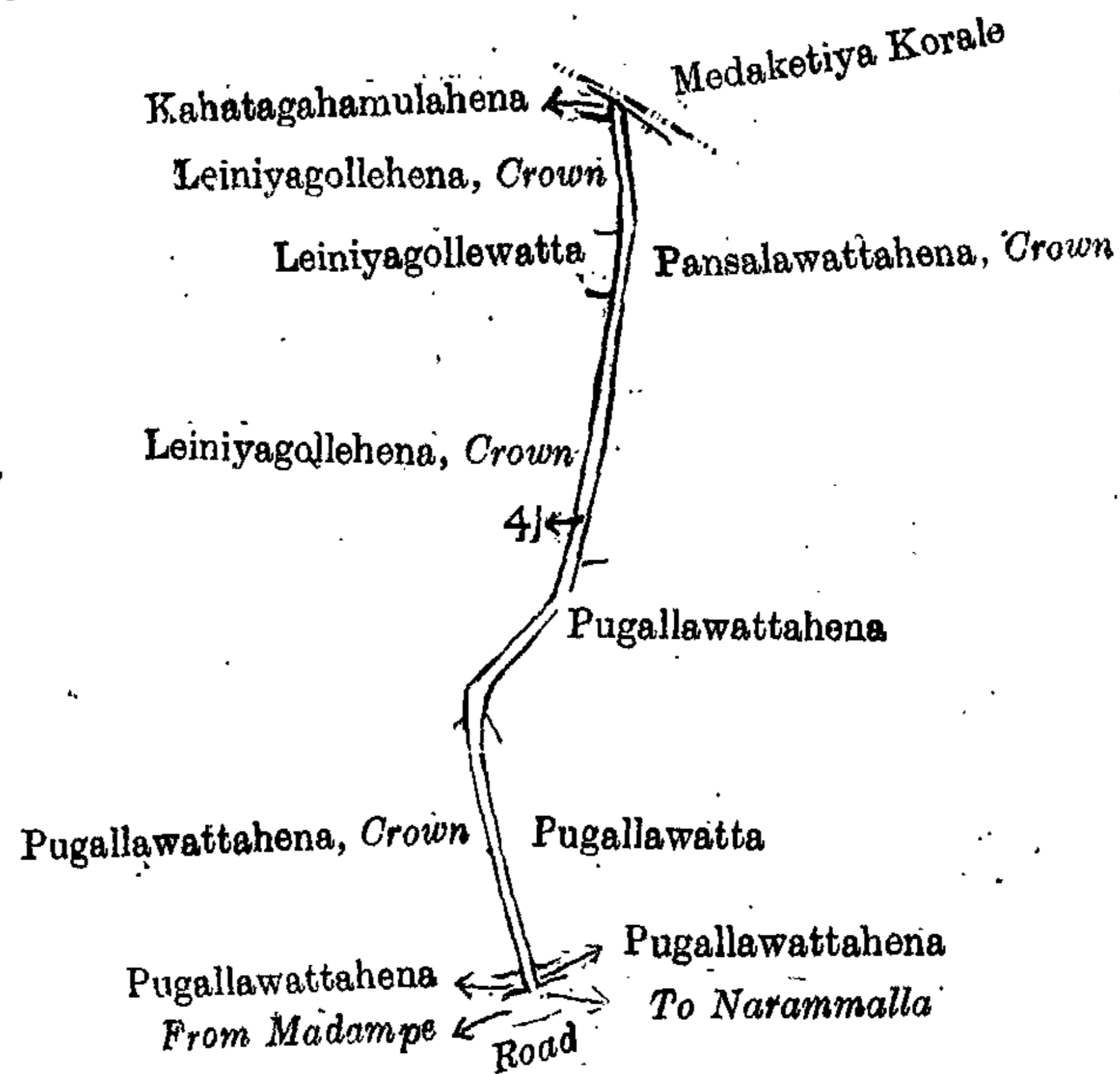


VIII.—Preliminary plan 966.

Situation: Pugalla village in Yatikaha Korale South of Katugampola hatpattu of Kurunegala District.

Lot.	Name of Land.	Extent, A. R. P.
41	Road	0 1 39

and bounded as follows: on the north by the boundary of Medaketiya korale; on the east by Pansalawattahena claimed by the Crown, Pugallawattahena sold by the Crown, Pugallawatta sold by the Crown, Pugallawattahena claimed by K. M. Abdul Cader Alim Sahib; on the south by the road from Narammalla to Madampe; on the west by Pugallawattahena claimed by A. S. S. Sejo Abdul Cader, Pugallawattahena claimed by the Crown, Leiniyagollehena claimed by the Crown, Leiniyagollewatta sold by the Crown, Leiniyagollehena claimed by the Crown, Kahatagahamulahena sold by the Crown.

Surveyor-General's Office,
Colombo, November 15, 1912.

Scale of 8 Chains to an Inch.

A. H. G. DAWSON,
for Surveyor-General.

Kurunegala S. O. 129, 1912—1913.

Kurunegala Notice No. 4,761.

Notice under "The Waste Lands Ordinances of 1897, 1899, 1900, and 1903."

TAKE notice that unless within three months from February 28, 1913, the persons, if any, who claim any interest in the lands hereinafter mentioned or in any one or more of such lands make claim in person or in writing to the said lands or any of them or to some interest therein to J. M. Davies, Esq., Special Officer appointed under section 28 of "The Waste Lands Ordinances of 1897, 1899, 1900, and 1903," at his office at Fort, Colombo:

Such Special Officer, in pursuance of the powers vested in him by the said Ordinances, will declare by writing under his hand that the said lands or such of them, as to which no claim has been made, are the property of the Crown.

J. M. DAVIES,
Special Officer.

Description of the Lands referred to.

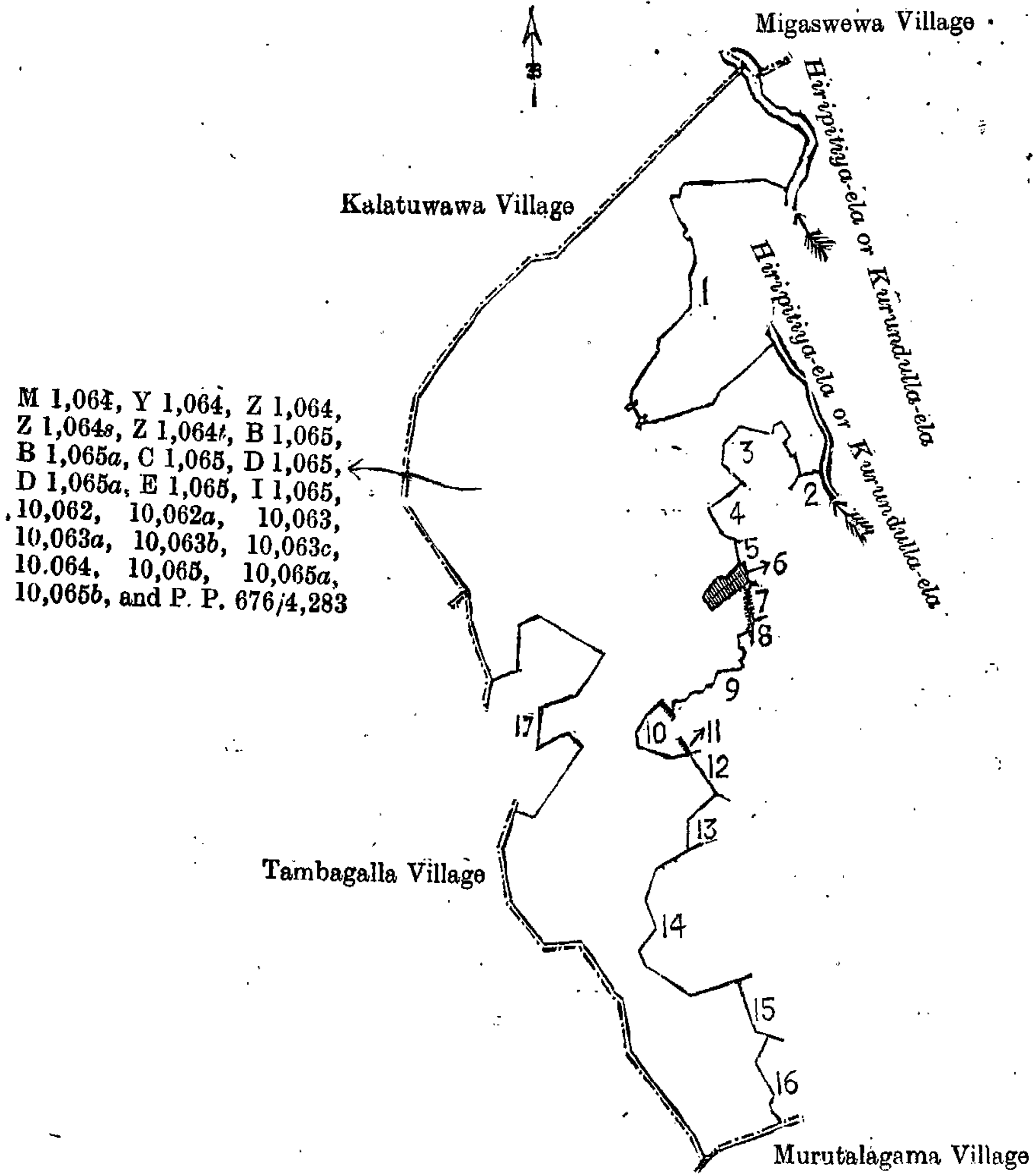
The following lots situated in the village of Kurundulla, in the Mahagalboda Egoda korale of the Hiriyala hatpattu of the Kurunegala District, in the North-Western Province, as described in the annexed diagrams:—

I.—Preliminary plan 2,039.

Situation: Kurundulla village in Mahagalboda Egoda korale of Hiriyala hatpattu of Kurunegala District.

Lot.	Name of Land.	Extent, A. R. P.	Lot.	Name of Land.	Extent, A. R. P.
M 1064	Millagahakotuwa	4 0 12	10063	Pittalahena	7 0 25
Y 1064	Bakmigahamulahena	1 2 34	10063a	Kalatuwa-ela (irrigation channel)	0 0 1
Z 1064	Indigaspitiyahena	34 2 30	10063b	Do.	0 0 6
Z 1064s	Kalatuwa-ela (irrigation channel)	0 0 4	10063c	Do.	0 0 8
Z 1064t	Do. (do.)	0 0 5	10064	Galhinnepaulamukalana	16 1 0
B 1065	Paranawewapillewa	1 3 30	10065	Hiripitiyahena	0 0 1
B 1065a	Kalatuwa-ela (irrigation channel)	0 0 3	10065a	Kalatuwa-ela (irrigation channel)	0 0 8
C 1065	Iswetiypillewa	0 1 25	10065b	Do.	0 0 1
D 1065	Siyambalagahamulahena	0 2 35	P. P. 676	Elabodakumbura	3 1 19
D 1065a	Kalatuwa-ela (irrigation channel)	0 0 1	4283		
E 1065	Iswetiya (abandoned tank)	0 1 25			
I 1065	Ela-addarahena	1 1 15			
10062	Galhinnepaulamukalana	4 2 39			82 1 5
10062a	Kalatuwa-ela (irrigation channel)	0 0 6			

and bounded as follows: on the north by the village limit of Kalatuwawa; on the east by the village limit of Migaswewa, the Hiripitiya-ela or Kurundulla-ela, Wedeniya-welahaena belonging to Crown, Hiripitiya-ela or Kurundulla-ela, Wekandepaulagala claimed by S. B. Y. Wannu Unala Kiri Banda, Arachchilagewatta claimed by S. Y. M. Appuhamy and others, Wannunnehelewatta claimed by S. Y. M. Kiri Banda and others, Lekamagewatta claimed by S. Y. M. Puchi Banda and others, a bund, Godakumbura claimed by S. Y. M. Kiri Banda and others, Diulgahamulapillewa claimed by ditto, Paranakumbura claimed by ditto, Paranawewawatta claimed by Puchi Banda and another, Indagaspitiyewatta claimed by S. B. Y. Puchi Banda, Indagaspitiyewatta claimed by S. B. Y. Mudiyanse and others, Indagaspitiyewatta claimed by S. B. Y. Wannu Unala Kiri Banda, Indagaspitiyewatta claimed by S. B. Y. Puchi Banda and others; on the south by the village limit of Murutalagama; on the west by the village limit of Tambagalla, Galwetiypaulahena belonging to the Crown, the village limit of Kalatuwawa.



- 1 Wedeniyawelahena, *Crown*
- 2 Wekandepaulagala
- 3 Arachchilagewatta
- 4 Wannunnehelewatta
- 5 Lekamagewatta
- 6 Bund
- 7 Godakumbura
- 8 Diulgahamulapillewa
- 9 Paranawewakumbura
- 10 Paranawewa (abandoned tank)
- 11 Paranawewakumbura
- 12 Paranawewawatta
- 13 Indagaspitiyawatta
- 14 Do.
- 15 Do.
- 16 Do.
- 17 Galwetiypaulahena, *Crown*

Surveyor-General's Office,
Colombo, December 2, 1912.

Scale of 16 Chains to an Inch.

A. H. G. DAWSON,
for Surveyor-General.

II.—Preliminary plan 2,039.

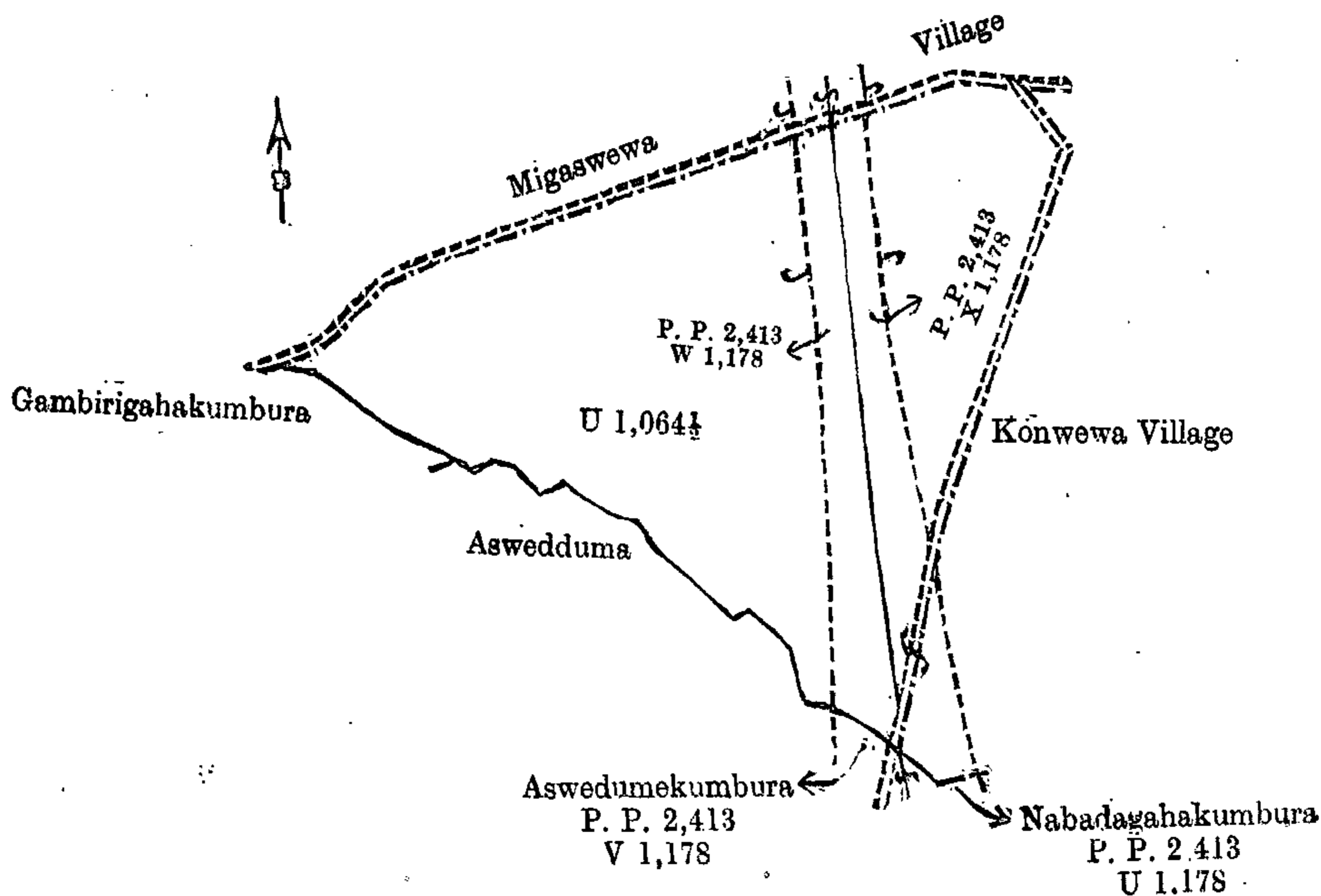
Situation: Kurundulla village in Mahagalhoda Egoda korale of Hiriyala hatpattu of Kurunegala District.

Lot.	Name of Land.	Extent, A. R. P.
U 1064½	Helambagahamulapillewa	4 0 5

and bounded as follows: on the north by the village limit of Migaswewa; on the east by the village limit of Konwewa; on the south by Nabadagahakumbura claimed by Ukkuhami (acquired for railway) (P. P. 2,413/U 1,178), Aswedumakumbura claimed by Kalu Banda and others (acquired for railway) (P. P. 2,413/V 1,178); on the west by Aswedduma claimed by S. Y. M. Dingiri Amma and others, Gambirigahakumbura claimed by S. Y. M. Appuhamy and others.

NOTE.—The following lots lying within the above boundaries are excluded from this notice, and their aggregate acreage of 1 acre and 12 perches is not included in the acreage of 4 acres and 5 perches given above:—

Lot.	Name of Land.	Preliminary plan 2,413.	Extent, A. R. P.
W 1178	Halambagahahena	0 2 1.50
X 1178	Kongahahena	0 2 10.50
			1 0 12



Surveyor-General's Office,
Colombo, December 2, 1912.

Scale of 4 Chains to an Inch.

A. H. G. DAWSON,
for Surveyor-General.

III.—Preliminary plan 2,039.

Situation: Kurundulla village in Mahagalboda Egoda korale of Hiriyala hatpattu of Kurunegala District.

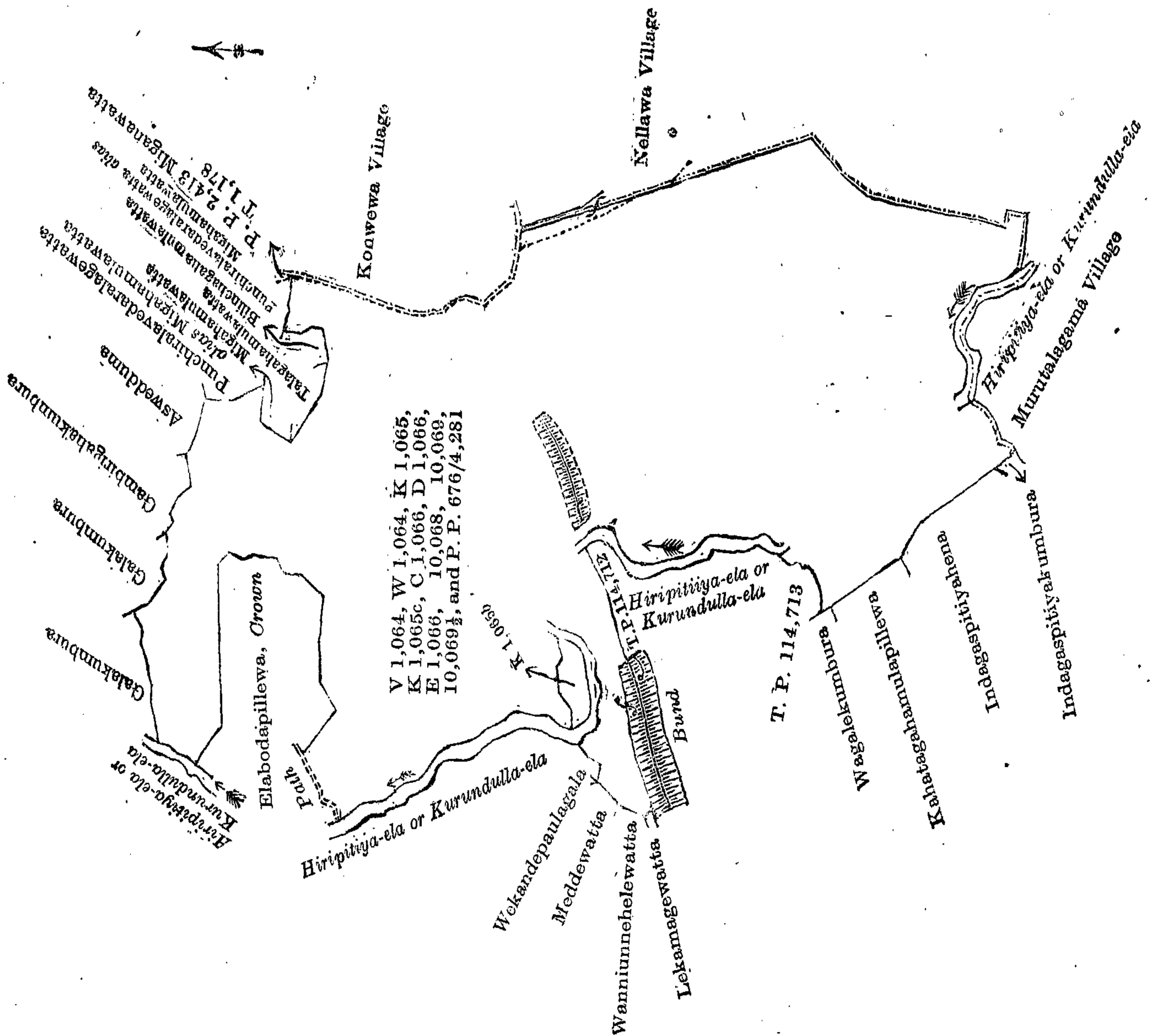
Lot.	Name of Land.	Extent, A. R. P.	Lot.	Name of Land.	Extent, A. R. P.
V 1064	Siyambalagahakumbura	.. 2 2 27	E 1066	Pattiyawalagala	.. 0 1 12
W1064	Kongahamulahena	.. 4 0 26	10068	Kadawalahena	.. 28 3 22
K 1065	Wekandepaulahena	.. 4 1 15	10069	Migahamulahena	.. 2 3 11
K 1065c	Do.	.. 0 0 7	10069½	—	.. 2 1 28
C 1066	Bogahamulahena	.. 14 1 36	P. P. 676	Kongahamulahena	.. 2 3 28
D 1066	Pattiyawalagalehena	.. 1 0 11	4281		
					64 0 23

and bounded as follows: on the north by Galakumbura claimed by S. Y. M. Kapuruhamy and others, Galakumbura claimed by S. Y. M. Punchi Banda and others, Gambirigahakumbura claimed by S. Y. M. Appuhamy and others, Aswed-duma claimed by S. Y. M. Kalu Menika and others, Punchiralavedaralagewatta *alias* Migahamulawatta claimed by S. Y. M. Kalu Menika and others, Migahamulawatta claimed by ditto, Talagahamulawatta claimed by S. Y. M. Dingiri Banda and others, Bilinchagahamulawatta claimed by S. Y. M. Kalu Menika and others, Punchiralavedaralagewatta *alias* Migahamulawatta claimed by S. Y. M. Kalu Menika and others; P. P. 2,413/T 1,178, Migahawatta acquired for railway; on the east by the village limit of Konwewa, the village limit of Nellawa; on the south by the Hiripitiya-ela or Kurundulla-ela, the village limit of Murutalagama; on the west by Indigaspitiyakumbura claimed by Ranasinghe Mudiyansele Appuhamy and others, Indigaspitiyahena claimed by S. B. Y. Wannu Unala Kiri Banda and others, Kahatagahamulapillewa claimed by S. Y. M. Punchi Banda and others, Wagalekumbura claimed by ditto, T. P. 114,713, the Hiripitiya-ela or Kurundulla-ela, T. P. 114,712, a bund, Lekamagewatta claimed by S. Y. M. Punchi Banda and others, Wannunnehele-watta claimed by S. Y. M. Kiri Banda and others, Meddewatta claimed by S. B. Y. Kalu Banda, Wekandepaulagala claimed by S. B. Y. Wannu Unala Kiri Banda, Hiripitiya-ela or Kurundulla-ela, a path, Elabodapillewa belonging to the Crown, the Hiripitiya-ela or Kurundulla-ela.

NOTE.—The following lot lying within the above boundaries is excluded from this notice, and its extent of 1 rood and 28 perches is not included in the aggregate acreage of 64 acres and 23 perches given above:—

Preliminary plan 2,039.

Lot.	Name of Land.	Extent, A. R. P.
K 1065b	Elagawawatta	.. 0 1 28



IV.—Preliminary plan 2,039.

Situation : Kurundulla village in Mahagalboda Egoda korale of Hiriyala hatpattu of Kurunegala District.

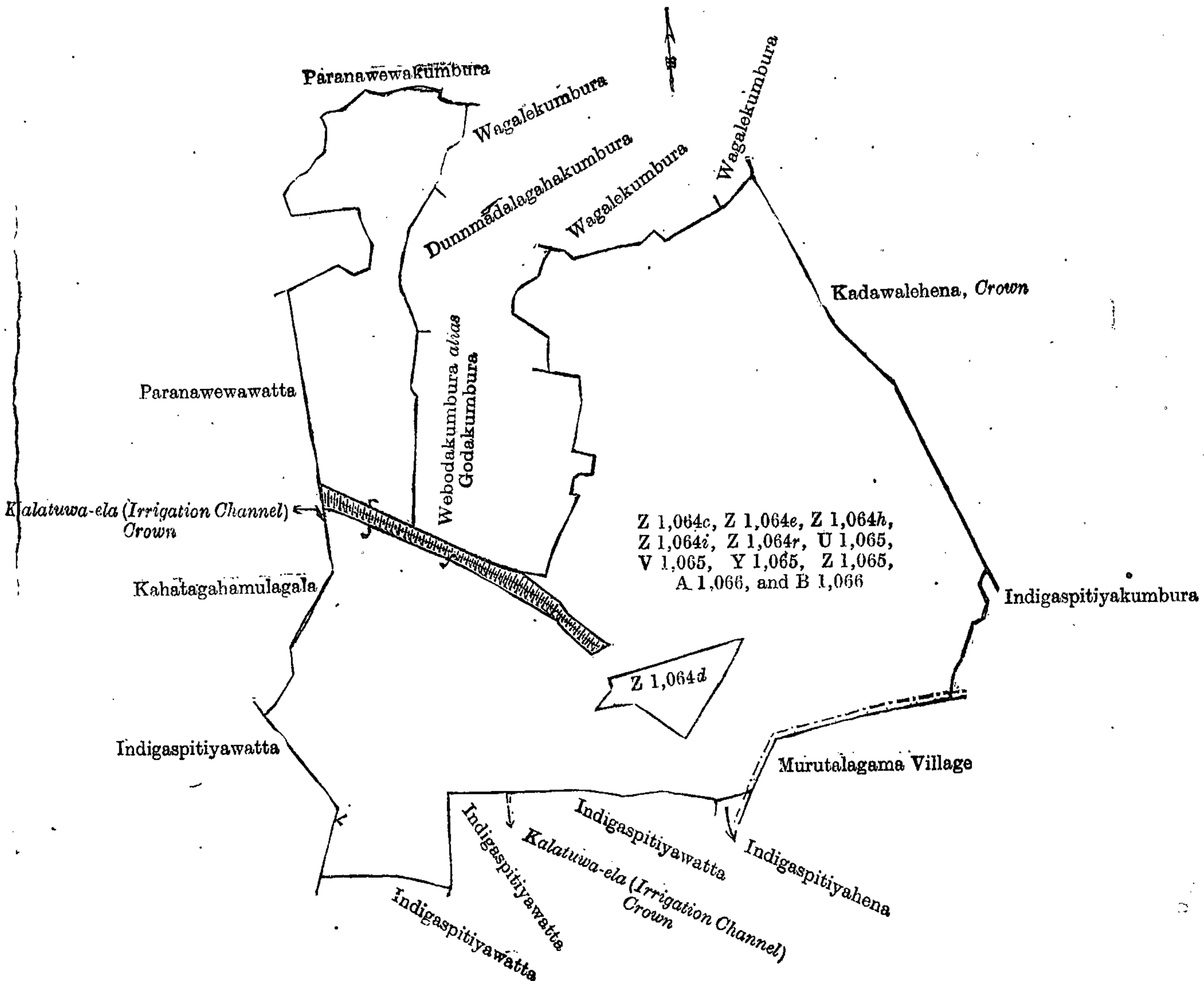
Lot.	Name of Land.	Extent, A. R. P.	Lot.	Name of Land.	Extent, A. R. P.
Z 1064c	Alutwewa (tank)	0 3 7	V 1065	Webodapillewa	1 0 11
Z 1064e	Indigaspitiyahena	5 3 23	Y 1065	Alutwewa (tank)	2 0 21
Z 1064h	Do.	0 3 11	Z 1065	Kongahamulapillewa	1 0 7
Z 1064i	Welpitahena..	0 0 14	A 1066	Do.	1 3 22
Z 1064r	Kalatuwa-ela (irrigation channel)	0 0 1	B 1066	Kahatagahamulapillewa	0 2 29
U 1065	Kamatagawapillewa	1 0 17			15 2 3

and bounded as follows : on the north by Paranawewakumbura claimed by S. Y. M. Punchi Banda and others, Wagalekumbura claimed by Korallage Mudiyanse and others, Dunumadalagahakumbura claimed by ditto, Webodakumbura *alias* Godakumbura claimed by Ukku Banda, Korale Arachchi, and others, Dunmadalagahakumbura claimed by Korallage Mudiyanse and others, Wagalekumbura claimed by ditto, Wagalekumbura claimed by S. Y. M. Punchi Banda and others; on the east by Kadawalehena belonging to the Crown, Indigaspitiyakumbura claimed by Ranasinghe Mudiyanse Appuhamy and others; on the south by the village limit of Muratalagama, Indigaspitiyahena claimed by S. B. Y. Punchi Banda and others, Indigaspitiyawatta claimed by ditto, Kalatuwa-ela (irrigation channel) belonging to the Crown, Indigaspitiyawatta claimed by S. B. Y. Punchi Banda and others, Indigaspitiyawatta claimed by S. B. Y. Dingiri Menika and others; on the west by Indigaspitiyawatta claimed by S. B. Y. Wannu Unala Kiri Banda, Kahatagahamulagala claimed by ditto and another, Kalatuwa-ela (irrigation channel) belonging to the Crown, Paranawewawatta claimed by Punchi Banda and another, Paranawewakumbura claimed by S. Y. M. Punchi Banda and others.

NOTE.—The following lot lying within the above boundaries is excluded from this notice, and its extent of 1 rood and 9 perches is not included in the acreage of 15 acres 2 roods and 3 perches given above :—

Preliminary plan 2,039.

Lot.	Name of Land.	Extent, A. R. P.
Z 1064d	Indigaspitiyawatta	0 1 9



Surveyor-General's Office,
Colombo, December 2, 1912.

Scale of 4 Chains to an Inch.

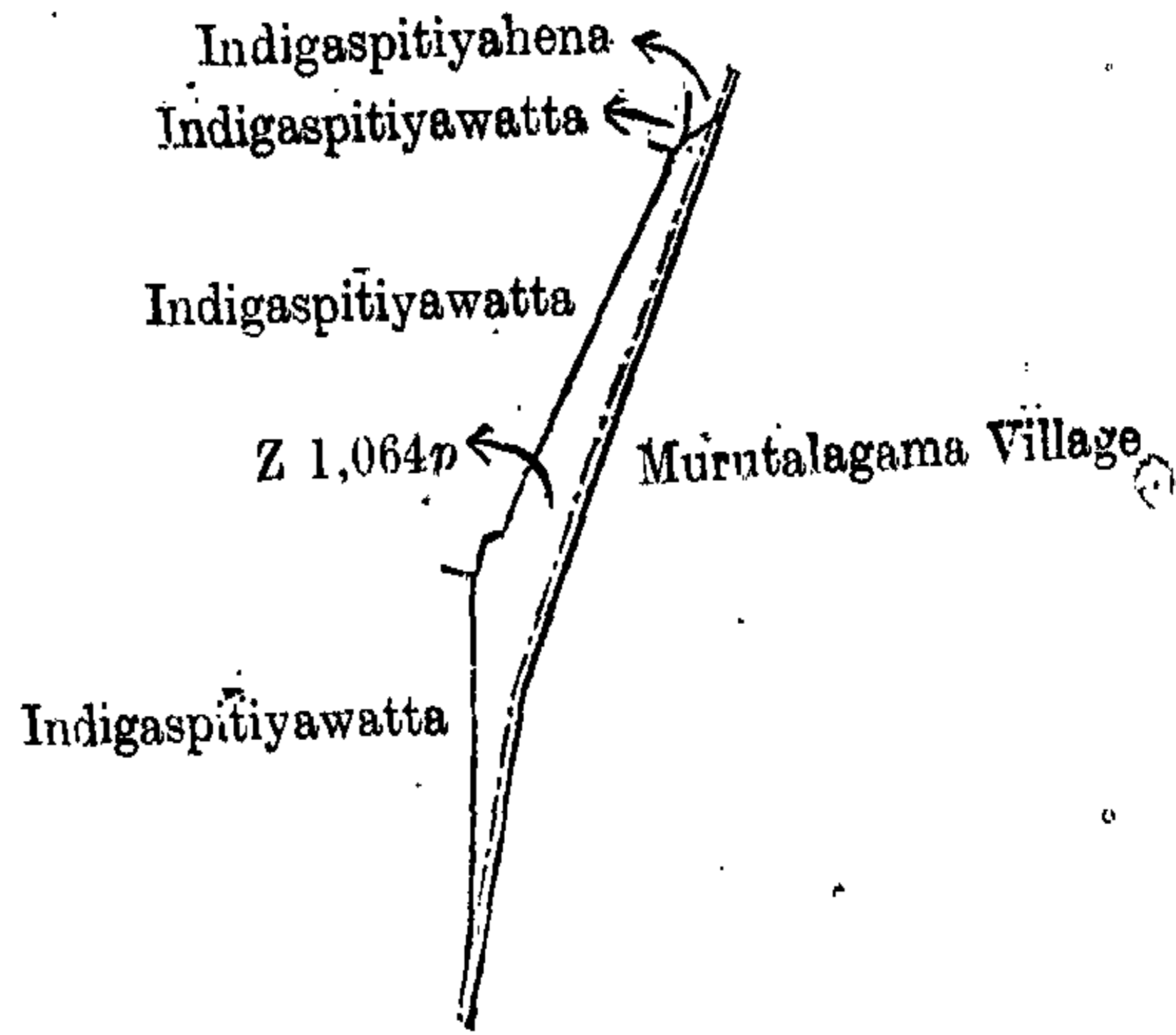
A. H. G. DAWSON,
for Surveyor-General.

V.—Preliminary plan 2,039.

Situation : Kurundulla village in Mahagalboda Egoda korale of Hiriyala hatpattu of Kurunegala District.

Lot.	Name of Land.	Extent, A. R. P.
Z 1064p	Rambawewaihalahena	0 1 5

and bounded as follows : on the north by Indigaspitiyawatta claimed by S. B. Y. Punchi Banda and others, Indigaspitiyahena claimed by Bandara Menika and others; on the east by the village limit of Muratalagama; on the south by the village limit of Muratalagama, Indigaspitiyawatta claimed by S. B. Y. Punchi Banda and others; on the west by Indigaspitiyawatta claimed by S. B. Y. Punchi Banda and others, Indigaspitiyawatta claimed by S. B. Y. Mudiyanse and others.



Surveyor-General's Office,
Colombo, December 2, 1912.

Scale of 4 Chains to an Inch.

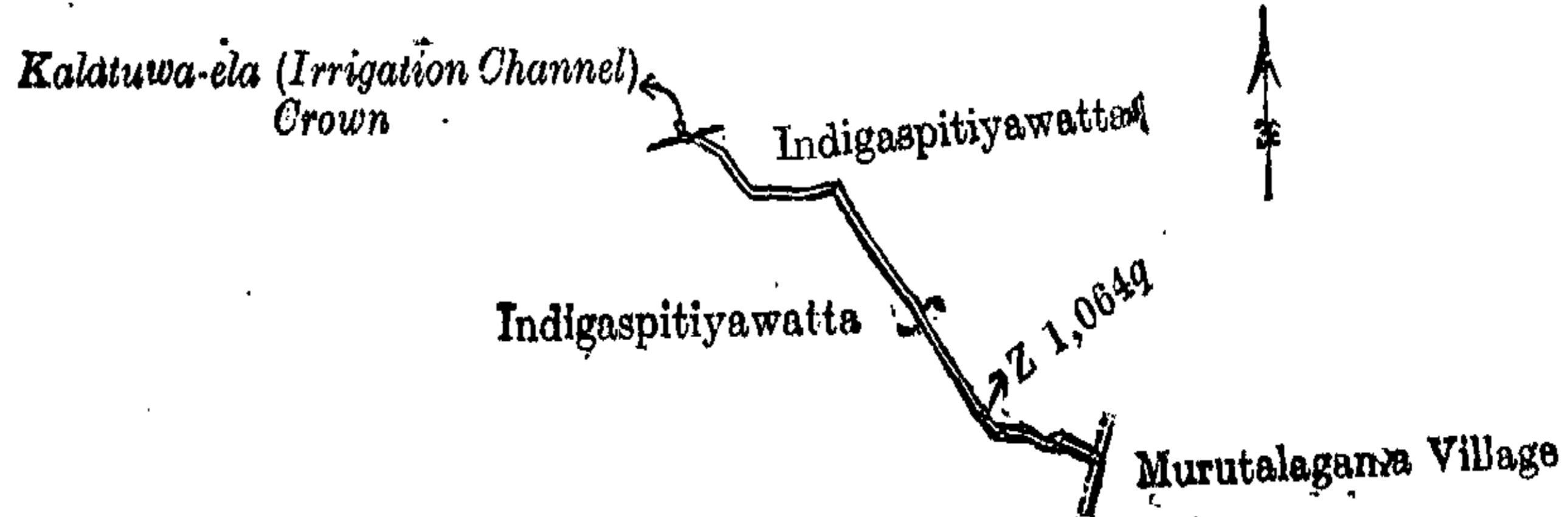
A. H. G. DAWSON,
for Surveyor-General.

VI.—Preliminary plan 2,039.

Situation : Kurundulla village in Mahagalboda Egoda korale of Hiriyala hatpattu of Kurunegala District.

Lot.	Name of Land.	Extent, A. R. P.
Z 1064g	Kalatuwa-ela (irrigation channel)	0 0 5

and bounded as follows : on the north by Kalatuwa-ela (irrigation channel) belonging to the Crown, Indigaspitiyawatta claimed by S. B. Y. Punchi Banda and others ; on the east by Indigaspitiyawatta claimed by S. B. Y. Punchi Banda and others ; on the south by the village limit of Murutalagama ; on the west by Indigaspitiyawatta claimed by S. B. Y. Punchi Banda and others.



Surveyor-General's Office,
Colombo, December 2, 1912.

Scale of 4 Chains to an Inch.

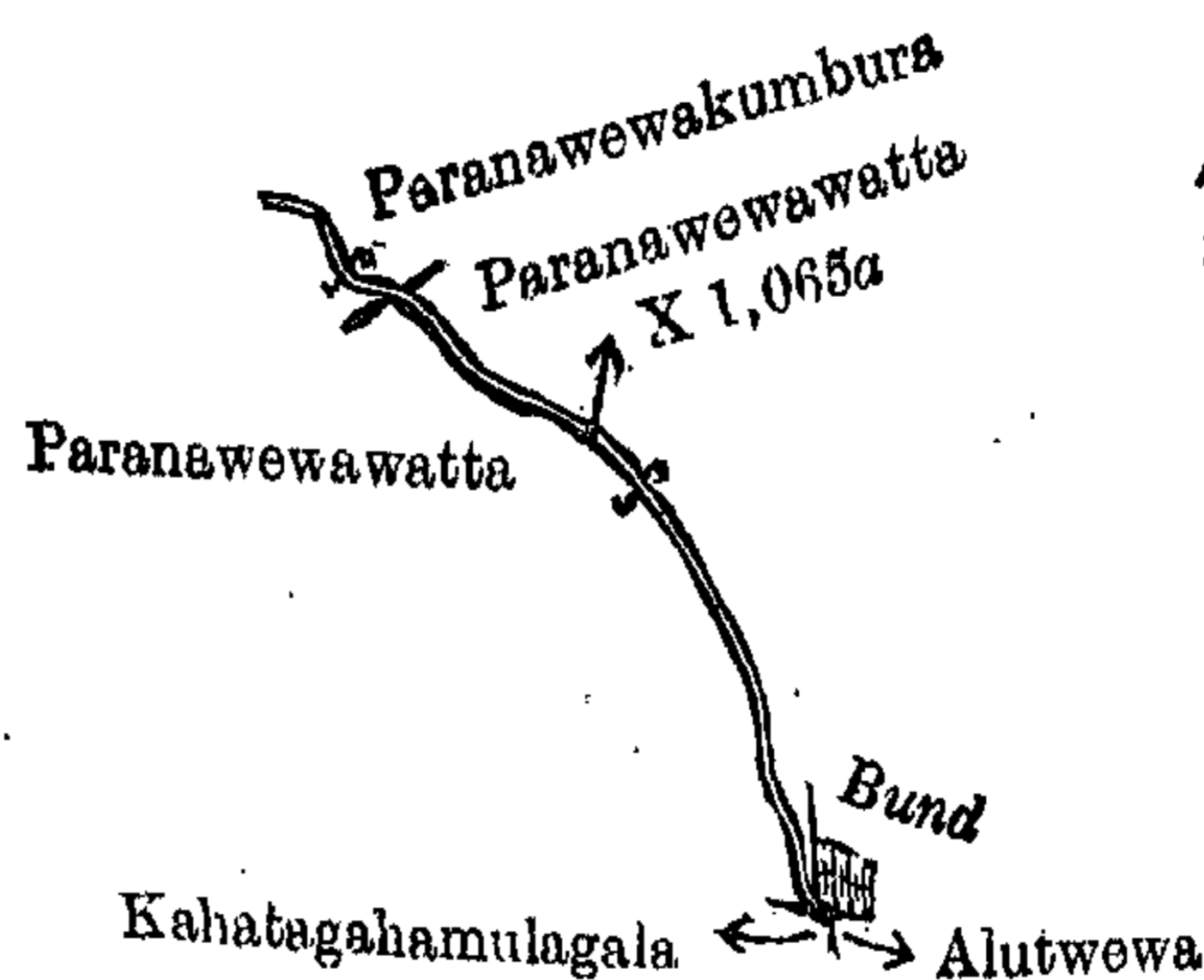
A. H. G. DAWSON,
for Surveyor-General.

VII.—Preliminary plan 2,039.

Situation : Kurundulla village in Mahagalboda Egoda korale of Hiriyala hatpattu of Kurunegala District.

Lot.	Name of Land.	Extent, A. R. P.
X 1065a	Kalatuwa-ela (irrigation channel)	0 0 5

and bounded as follows : on the north by Paranawewakumbura claimed by S. Y. M. Punchi Banda and others, Parana wewawatta claimed by Punchi Banda and another ; on the east by Paranawewawatta claimed by Punchi Banda and another a bund ; on the south by Alutwewa claimed by S. Y. M. Ukku Banda, Korale Arachchi, and others, Kahatagahamulagal claimed by S. B. Y. Wanni Unala Kiri Banda and another ; on the west by Paranawewawatta claimed by Punchi Banda and another, Paranawewakumbura claimed by S. Y. M. Punchi Banda and others.



Surveyor-General's Office,
Colombo, December 2, 1912.

Scale of 4 Chains to an Inch.

A. H. G. DAWSON,
for Surveyor-General.

Kurunegala S. O. 130, 1912—1913.

Kurunegala Notice No. 4,762.**Notice under "The Waste Lands Ordinances of 1897, 1899, 1900, and 1903."**

TAKE notice that unless within three months from February 28, 1913, the persons, if any, who claim any interest in the lands hereinafter mentioned or in any one or more of such lands make claim in person or in writing to the said lands or any of them or to some interest therein to N. A. Hampton, Esq., Special Officer appointed under section 28 of "The Waste Lands Ordinances of 1897, 1899, 1900, and 1903," at his office at Fort, Colombo:

Such Special Officer, in pursuance of the powers vested in him by the said Ordinances, will declare by writing under his hand that the said lands or such of them, as to which no claim has been made, are the property of the Crown.

N. A. HAMPTON,
Special Officer.

Description of the Lands referred to.

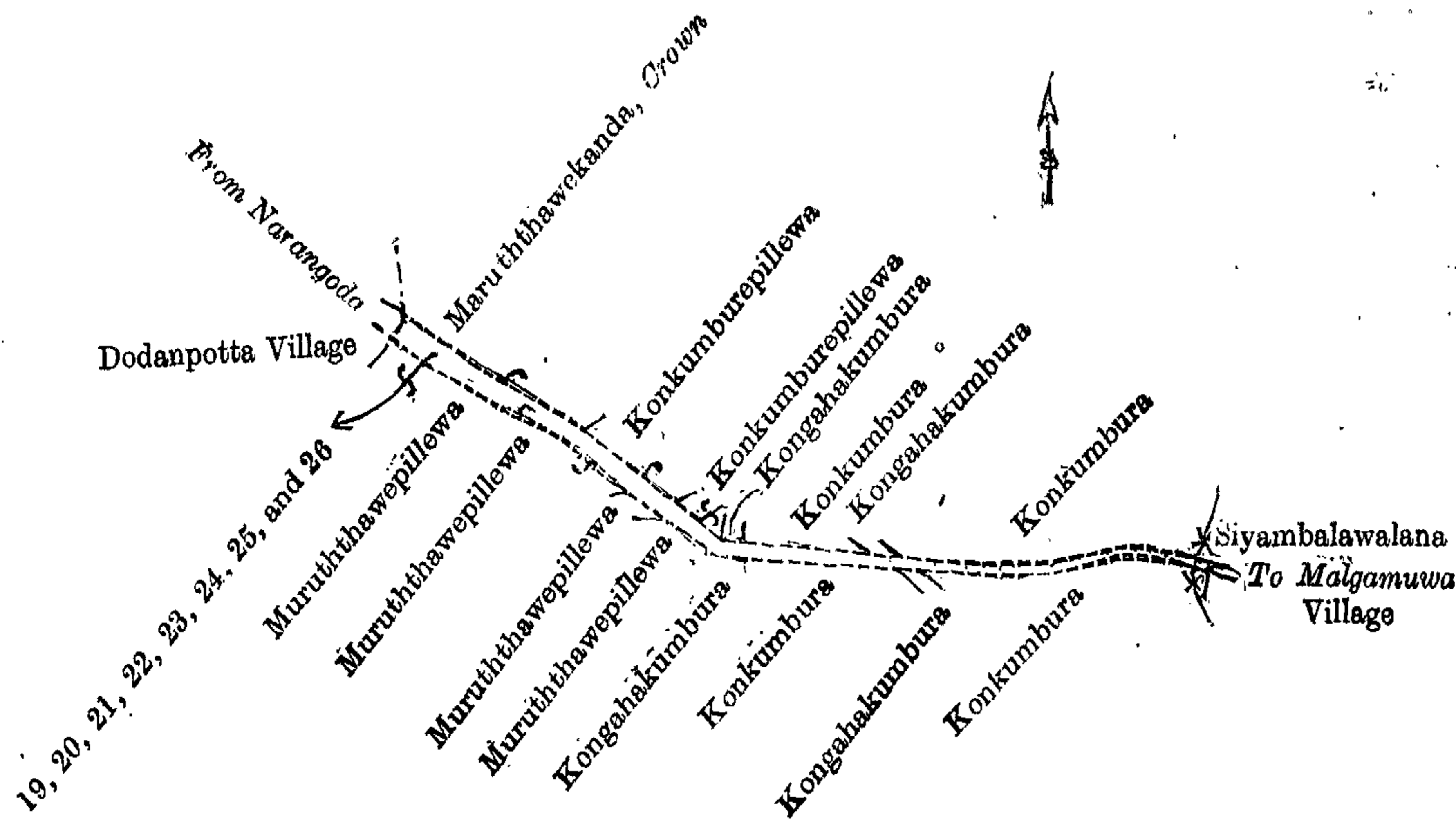
The following lots situated in the village of Wilhera, in the Meda Pattu East korale of the Katugampola hatpattu of the Kurunegala District, in the North-Western Province, as described in the annexed diagram:—

Preliminary plan 375.

Situation: Wilhera village in Meda Pattu East korale of Kurunegala District.

Lot.	Name of Land.	Extent, A. R. P.	Lot.	Name of Land.	Extent, A. R. P.
19	Part of old road	0 0 6	24	Part of old road	0 0 6½
20	Do.	0 0 15½	25	Do.	0 0 0½
21	Do.	0 0 2½	26	Do.	0 0 6
22	Do.	0 0 3½			
23	Do.	0 0 2			0 1 2½

and bounded as follows: on the north by Maruththawekanda declared to be the property of the Crown under the Waste Lands Ordinances, Konkumburepillewa claimed by Poy Hamy and others, Kongahakumbura claimed by Kirihamy and others, Konkumbura claimed by Liyana Patirannehelage Appuhamy and others Kongahakumbura claimed by Kirihamy and others, Konkumbura claimed by Liyana Patirannehelage Appuhamy and others; on the east by the village limit of Siyambalawalana; on the south by Konkumbura claimed by Liyana Patirannehelage Kiri Menika, Kongahakumbura claimed by Kiri Hamy and others, Konkumbura claimed by Liyana Patirannehelage Ungurala, Kongahakumbura claimed by Kirihamy and others, Muruththawepillewa claimed by Ran Arachehi and others; on the west by the village limit of Dodanpotta.



Surveyor-General's Office,
Colombo, December 16, 1912.

Scale of 4 Chains to an Inch.

Kurunegala S. O. 131, 1912—1913.

A. H. G. DAWSON,
for Surveyor-General.

Kurunegala Notice No. 4,763.**Notice under "The Waste Lands Ordinances of 1897, 1899, 1900, and 1903."**

TAKE notice that unless within three months from February 28, 1913, the persons, if any, who claim any interest in the lands hereinafter mentioned or in any one or more of such lands make claim in person or in writing to the said lands or any of them or to some interest therein to J. M. Davies, Esq., Special Officer appointed under section 28 of "The Waste Lands Ordinances of 1897, 1899, 1900, and 1903," at his office at Fort, Colombo:

Such Special Officer, in pursuance of the powers vested in him by the said Ordinances, will declare by writing under his hand that the said lands or such of them, as to which no claim has been made, are the property of the Crown.

J. M. DAVIES,
Special Officer.

Description of the Lands referred to.

The following lots situated in the village of Udamarakada, in the Weuda korale of the Weudawili hatpattu of the Kurunegala District, in the North-Western Province, as described in the annexed diagrams:—

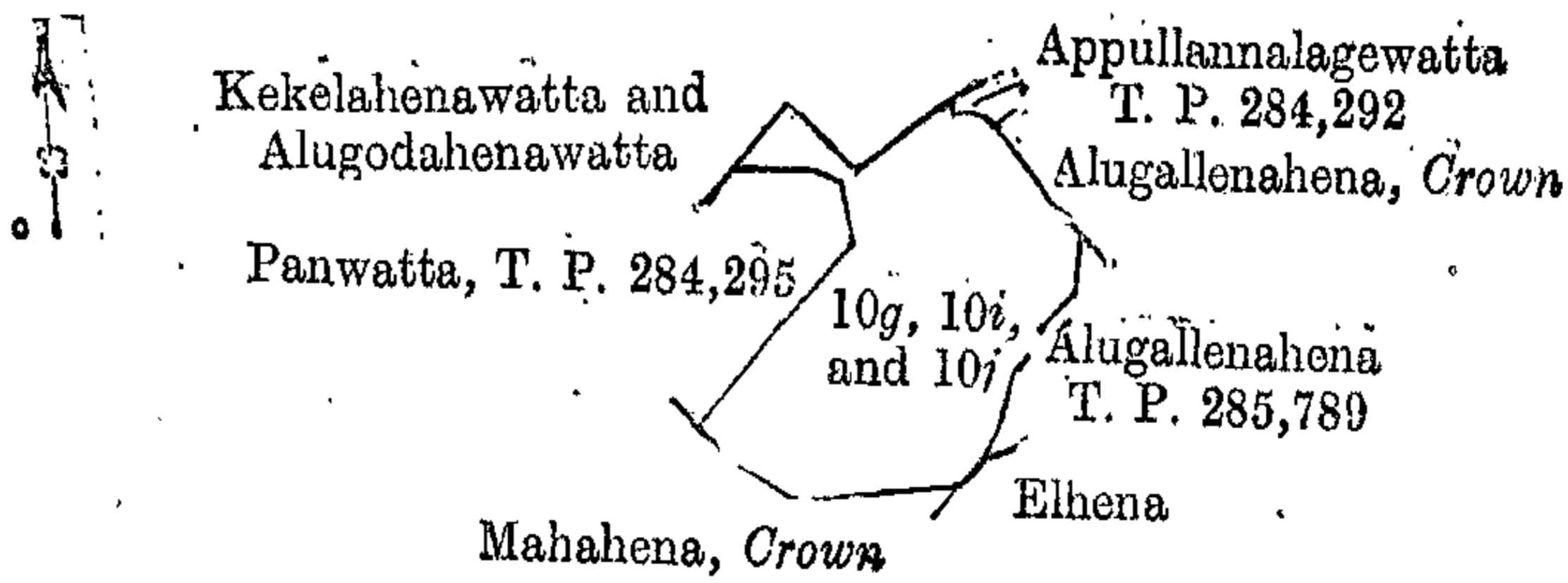
I.—Preliminary plan 1,088.

Situation: Udamarakada village in Weuda korale of Weudawili hatpattu of Kurunegala District.

Lot.	Name of Land.	Extent, A. R. P.
10g	Galkotuwahena	2 1 15
10i	Batalawatta	0 0 15
10j	Do.	0 0 24

2 2 14

and bounded as follows: on the north by Kekelohenawatta and Alugodahenawatta claimed by Jenudeen and Bahar, Appullannalagewatta sold by the Crown, T. P. 284,292; on the east by Alugallenahena claimed by the Crown, Alugallenahena sold by the Crown (T. P. 285,789), Elhena sold by the Crown; on the south by Mahahena claimed by the Crown; on the west by Panwatta sold by the Crown (T. P. 284,295).



Surveyor-General's Office,
Colombo, December 21, 1912.

Scale of 8 Chains to an Inch.

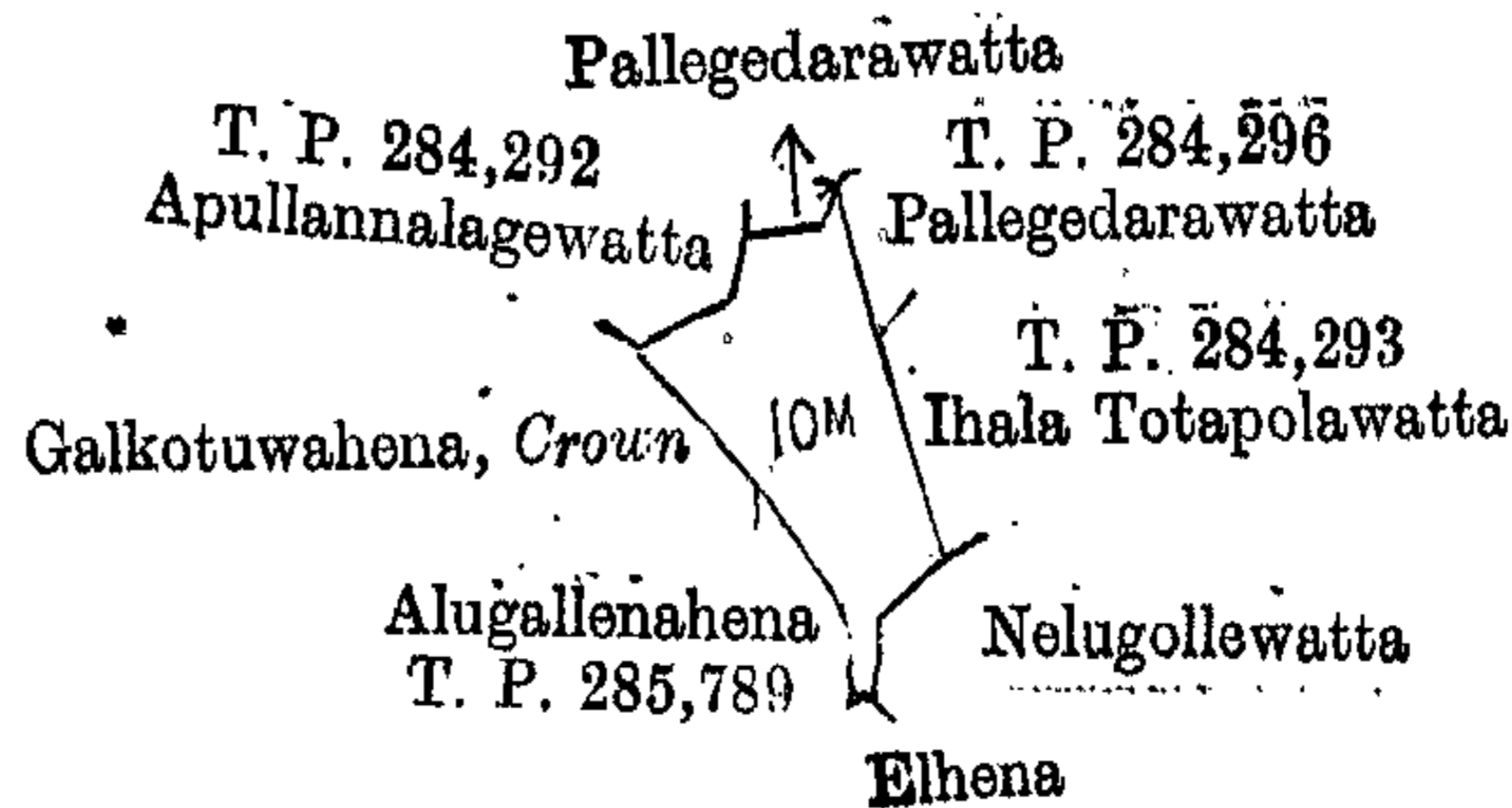
A. H. G. DAWSON,
for Surveyor-General.

II.—Preliminary plan 1,088.

Situation : Udamarakada village in Weuda korale of Weudawili hatpattu of Kurunegala District.

Lot.	Name of Land.	Extent, A. R. P.
10m	Alugallenahena	1 0 18

and bounded as follows : on the north by Appullannalagewatta sold by the Crown (T. P. 284,292), Pallegederawatta claimed by Rajapaksadurayalage Wattuwa ; on the east by Pallegederawatta sold by the Crown (T. P. 284,296), Ihalatotapolawatta sold by the Crown (T. P. 284,293) ; on the south by Nelugollewatta claimed by Rajapaksadurayalage Aruma, Elhena sold by the Crown ; on the west by Alugallenahena sold by the Crown (T. P. 285,789), Galkotuwahena sold by the Crown.



Surveyor-General's Office,
Colombo, December 21, 1912.

Scale of 8 Chains to an Inch.
Kurunegala S. O. 132, 1912—1913.

A. H. G. DAWSON,
for Surveyor-General.

Kurunegala Notice No. 4,764.

Notice under "The Waste Lands Ordinances of 1897, 1899, 1900, and 1903."

TAKE notice that unless within three months from February 28, 1913, the persons, if any, who claim any interest in the lands hereinafter mentioned or in any one or more of such lands make claim in person or in writing to the said lands or any of them or to some interest therein to N. A. Hampton, Esq., Special Officer appointed under section 28 of "The Waste Lands Ordinances of 1897, 1899, 1900, and 1903," at his office at Fort, Colombo :

Such Special Officer, in pursuance of the powers vested in him by the said Ordinances, will declare by writing under his hand that the said lands or such of them, as to which no claim has been made, are the property of the Crown.

N. A. HAMPTON,
Special Officer.

Description of the Lands referred to.

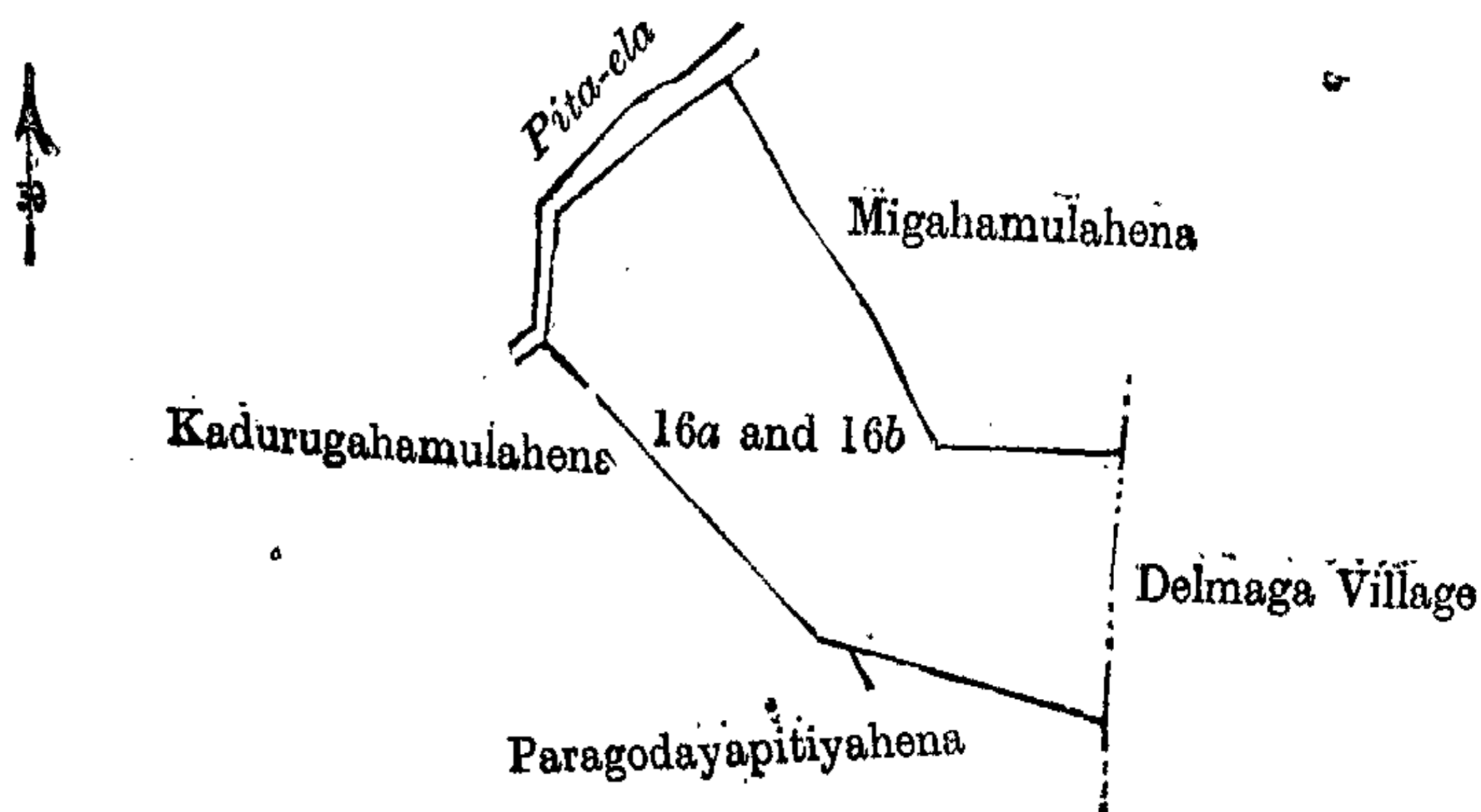
The following lots situated in the village of Kadirapola, in the Meda Pattu Korale West of the Katugampola hatpattu of the Kurunegala District, in the North-Western Province, as described in the annexed diagram :—

Preliminary plan 346.

Situation : Kadirapola village in Meda Pattu Korale West of Kurunegala District.

Lot.	Name of Land.	Extent, A. R. P.
16a	Paragodapitihahena	0 2 22
16b	Paragodapitiyawatta	0 3 4½
		1 1 26½

and bounded as follows : on the north by the Pita-ela, Migahamulahena sold by the Crown ; on the east by the village limit of Delmaga ; on the south by Paragodayapitihahena claimed by H. Asarapullege Savial Fernando, Kadurugahamulahena sold by the Crown ; on the west by Kadurugahamulahena sold by the Crown, the Pita-ela.



Surveyor-General's Office,
Colombo, December 19, 1912.

Scale of 4 Chains to an Inch.
Kurunegala S. O. 133, 1912—1913.

A. H. G. DAWSON,
for Surveyor-General.

Ratnapura Notice No. 4,765.

Notice under "The Waste Lands Ordinances of 1897, 1899, 1900, and 1903."

TAKE notice that unless within three months from February 28, 1913, the persons, if any, who claim any interest in the lands hereinafter mentioned or in any one or more of such lands make claim in person or in writing to the said lands or any of them or to some interest therein to H. O. Fox, Esq., Special Officer appointed under section 28 of "The Waste Lands Ordinances of 1897, 1899, 1900, and 1903," at his office at Fort, Colombo:

Such Special Officer, in pursuance of the powers vested in him by the said Ordinances, will declare by writing under his hand that the said lands or such of them, as to which no claim has been made, are the property of the Crown.

H. O. Fox,
Special Officer.

Description of the Lands referred to.

The following lots situated in the village of Elapata, in the Palle pattu of the Nawadun korale of the Ratnapura District, in the Province of Sabaragamuwa, as described in the annexed diagrams:—

I.—Preliminary plan 75.

Situation: Elapata village in Palle pattu of Nawadun korale of Ratnapura District.

Lot.	Name of Land.	Extent, A. R. P.
5	Kajuhena, Kandedeniyeheha, Kanattewattehena, Gurugehena, Ampitiyamukalana, Ampitiyehena, Yahalayalewatta	26 1 17
11d	Potuwilamukalana, Kekunagodamukalana	0 0 21
12	Kudagehena, Potuwilahena	4 1 35
13 ¹ / _a	Potuwilakanatta	0 0 25
13 ¹ / _b	Pitadeniya	0 1 37
15	Indikadahena, Waduwalagehena, Dombagahaliyaddehena, Muttettuwehena, Palle-gederahena, Dunkanatta, Ketagalahena, Mahahena, and Pelessehena	67 2 28
32	Yahalamukalana	19 1 39
34	Waduwalayehenamukalana, Gonamaladeniyamukalana, Potuwilamukalana	26 2 10
40	Liyaddehena, Hettigodayayehena, Ambaragehena, Puhuwalehena, Kudagehena, Kaballakadawatta, Yahalayahena	39 3 21
		185 0 33

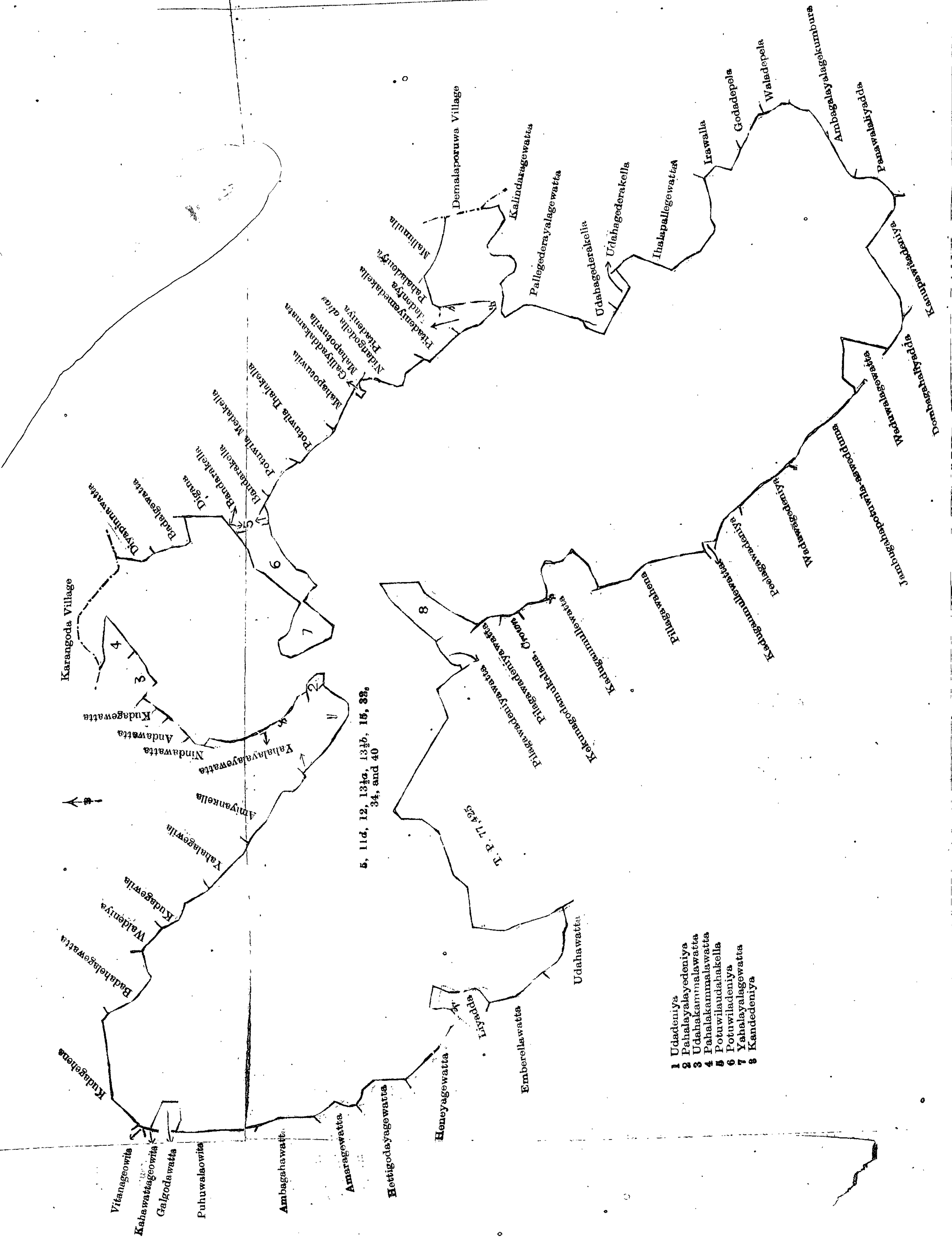
and bounded as follows: on the north by Kudagehena claimed by Damme Arachchilage Herathamy, Badahelagewatta claimed by Moragodayalage Anada, Waldeniya claimed by Wanasundara Muhandiramalage Appuhamy and others, Kudagewila claimed by Pannegama Vidanelage Ranmalhamy and others, Yahalagewila claimed by T. B. Elapata and others, Amiyankella claimed by ditto, Yahalayalayewatta claimed by Yahalayalaye Jantuwa, Udadeniya claimed by Yahalayalaye Jantuwa, Pahalayalayedeniya claimed by ditto, Yahalayalayewatta claimed by ditto, Nindawatta claimed by Vedalage Sahanda, Andawatta claimed by Manamalage Menika and others, Kudagewatta claimed by Pannegama Vidanelage Ranmalhamy and others, Udahakammalawatta claimed by Damme Arachchilage Herathamy and others, Pahalakammalawatta claimed by ditto, the village limit of Karangoda, Diyapinnawatta claimed by Guruge Serahamy and others, Badalgewatta claimed by Badalge Ukkuhamy and others, Digana claimed by Guruge Serahamy and others, Bandara-kella claimed by Andige Serahamy and others, Potuwilaudahakella claimed by Guruge Serahamy and others, Potuwiladeniya claimed by Potuwilalayalaye Kiriya and others, Yahalayalagewatta claimed by Yahalayalaye Jantuwa, Potuwiladeniya claimed by Potuwilalayalaye Kiriya, &c., Potuwilaudahakella claimed by Guruge Serahamy and others, Bandarakella claimed by Andige Serahamy and others, Potuwilamedakella claimed by ditto, Potuwilalihalakella claimed by ditto, Mahapotuwila claimed by Karangodagamage Punchimahatmaya and others, Galliyaddakamata claimed by ditto, Mahapotuwila claimed by ditto, Nidangodella *alias* Pitadeniya claimed by T. B. Elapata, Korale Mahatmaya, Pitadeniyamedakella claimed by Pallegederalaye Gunasiriya and others, Udadeniya claimed by Kalindaralalaye Dingiriya and others, Pahala-deniya claimed by ditto, Mallimulla claimed by Pallegederalaye Hatankira and others; on the east by the village limit of Demalaporuwa, Kalindarageyatta claimed by Kalindaralage Sindiriya and others, Pallegederalayalagewatta claimed by Pallegederalayalage Pinsonda and others, Udahagederakella claimed by Pallegederalayalage Rankira and others, Udahagedera-kella claimed by Pallegederalayalage Rankira, Ihalapallegewatta claimed by Ihalapallege Pinsetuwa and others, Irawalla claimed by ditto, Godadepela claimed by Waduwalage Kusala and others, Waladepela claimed by ditto, Ambagalayalage-kumbura claimed by the heirs of Wijeyasiriwardena Notary, Panawalaliyadda claimed by T. B. Elapata and others; on the south by Kanupawitadeniya claimed by T. B. Elapata, Dambagahaliyadda claimed by Vitanage Daniel Singho, Waduwalagewatta claimed by Waduwalage Ukkuhatana, Jambugahapotuwila-aswedduma claimed by Manamalage Ukkina, Waduwegedeniya claimed by Waduwalaye Sapa and others, Peelagawadeniya claimed by the heirs of Kadugam-mullewampurage Salenchiya, Kaduganmullewatta claimed by heirs of Kaduganmulle Selenchiya and others, Pillagawa-hena claimed by ditto, Kaduganmullewatta claimed by ditto, Kekunagodamukalana claimed by the Crown, Pilagawa-deniyawatta claimed by Yahalayalaye Kusala and others, Kandedeniya claimed by Yahalayalaye Jantuwa, Pilagawadeniya-watta claimed by Yahalayalaye Kusala and others, T. P. 77,425; on the west by Udahawatta claimed by T. B. Elapata and others, Emberellawatta claimed by Kahawattiye Ran Etana, Liyadda claimed by Kahawattiye Lama Etana and others, Heneyagewatta claimed by Kahawattiye Ran Etana, Hettigodayagewatta claimed by Hettigodayage Girigoris and others, Amaragewatta claimed by Wanasundera Muhandiramage Mohottihamy and others, Ambagahawatta claimed by ditto, Puhuwalaowita claimed by D. Jalat Arachchilage Punchimahatmaya and others, Galgodawatta claimed by Kahawatta Arachchilage Ran Etana and others, Kahawattageowita claimed by Kahawattage Pohosathhamy and others, Vitanage-owita claimed by D. Abeyagoonewardena Marthenis Appuhamy and others.

[For Diagram see page 362.]

II.—Preliminary plan 75.

Situation: Elapata village in Palle pattu of Nawadun korale of Ratnapura District.

Lot.	Name of Land.	Extent, A. R. P.
18	Panduweladeniya	3 2 3
20	Udumullalangahena, Katukitulahena, Imbulgalahenyaya, Hummuluwehena, Galde-walahena, Gamagehena, Botiyadeniyehena, Imbulgahahena, Landewattehenyaya, Etamalakanatta, Waduwalagehena, Vitanagehena, Manannalayehena, Pilleliyadde-hena, Welikadahena, Udawatta, Vitanagehena, Usupgehena, Ambagalagehena, Waduwalayehena, Yayinugehena, Gampahagehena, Bulugahahena, Tennepa-hena, Kanamediriangahahena, Nindahena, Wahumpurageudahawattahena, Pila-udahena, Malangamagehena, Gurupaskadahena	177 1 17
20l	Landewatta <i>alias</i> Nindahenawatta	0 0 38
65	Landagedeniya	1 1 26
73	Hammaluadeniya	1 1 14
74	Hammolagodella	0 0 12
75e	Hummullawedeniya	0 1 5
76	Udahummullawedeniya	0 2 33
		184 3 28



5, 11d, 12, 13a, 13b, 15, 32, 34, and 40

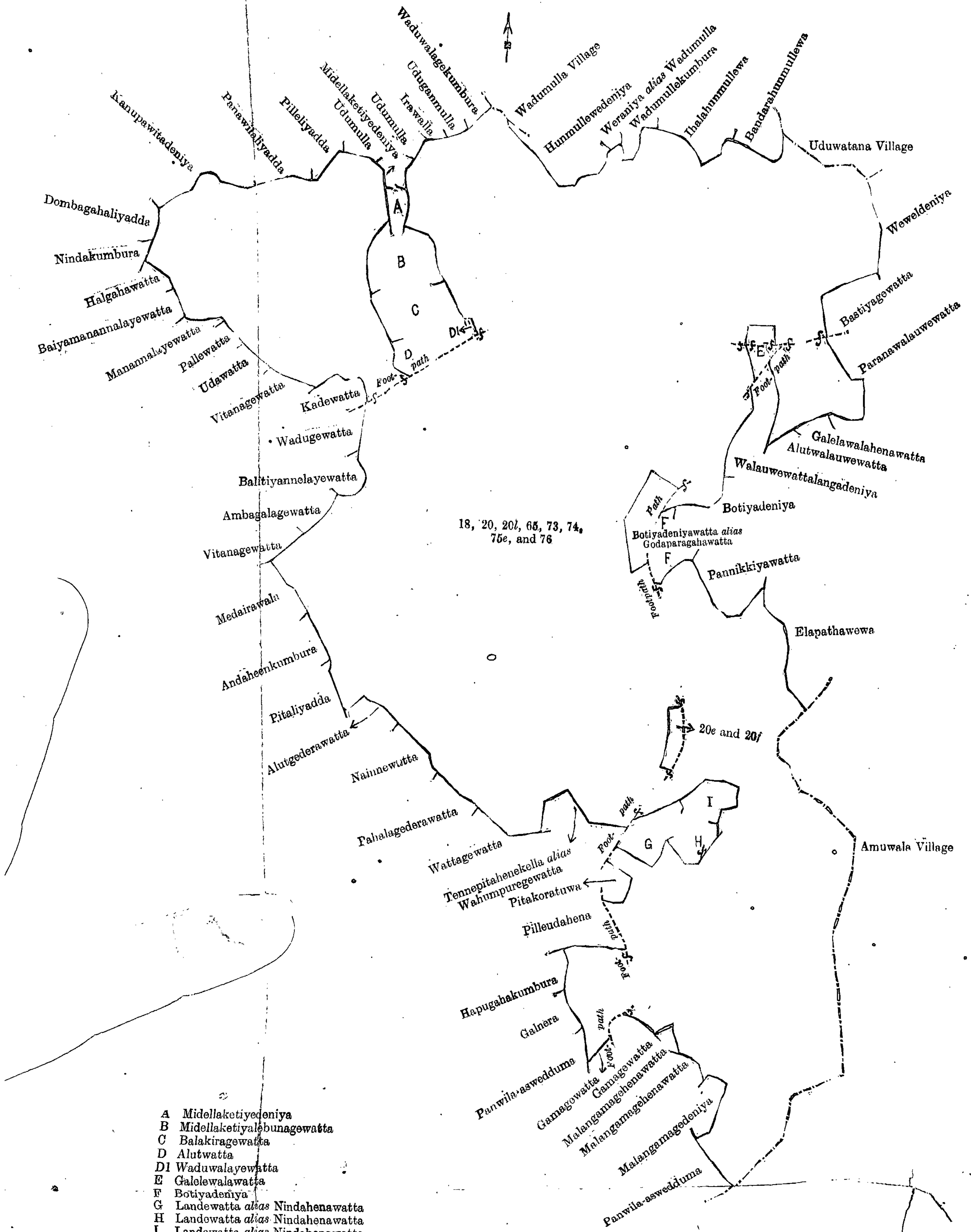
T. P. 77, 425

- 1 Udadeniya
- 2 Pahalayalagedeniya
- 3 Udahakammalawatta
- 4 Pahalakammalawatta
- 5 Potuwilaudahakella
- 6 Potuwiladeniya
- 7 Yahalayalagedeniya
- 8 Kandedeniya

Surveyor-General's Office, Colombo, October 4, 1912.

Scale of 8 Chains to an Inch.

A. H. G. DAWSON, for Surveyor-Ge



- A Midellaketiyedeniya
- B Midellaketiyalebunagewatta
- C Balakiragewatta
- D Alutwatta
- DI Waduwalayewatta
- E Galelawalawatta
- F Botiyadeniya
- G Landewatta alias Nindahenawatta
- H Landewatta alias Nindahenawatta
- I Landewatta alias Nindahenawatta

Surveyor-General's Office,
Colombo, October 4, 1912.

Scale of 8 Chains to an Inch.

A. H. G. DAWSON,
for Surveyor-General.

Kiriya and others, Talawattalayeekumbura claimed by Talawattalaye Selanchiya and others, Hettigodayagekumbura claimed by Hettigodayalage Girigorisa and others, Lindagawadeniya claimed by T. B. Elapata, Egodawatta claimed by Wahumpurage Davith Singho and others, Epitahawatta claimed by Karawita Dawulkarage Siyadoris Sinno and others, Elapalawa claimed by Mudduwage Ratranhamy and others, Gulanedeniya claimed by Hangomuwe Upasakaya and others, Epitagederawatta claimed by Hopitigalalayalaye Kiranchiya and others, Kapugehlahenawatta claimed by Kotagoda Vidanalage Karolis, Manannalagewatta claimed by Talawattage Bara and others, Polayalkanatta claimed by Dinessa Wahumpurayalage Babanisa and others, Pallemmeddewala claimed by Karawita Dawalkarage Manuel Sinno and others, Karangodalindagawahenewatta claimed by Hopitigalalayalaye Kiribaba and others, Pansalawatta claimed by Elapata Vihare, a footpath, Menikpatalehenekella claimed by Kuruwityalaye Allisa, Menikpatalehenekella claimed by Kuruwityalaye Wastu Kira, Udahinwatta claimed by Hompitiyalaye Kiribaba and others, Pahalawatta claimed by Hopitigalalayalaye Kiribaba and others, the village limit of Gangulwitiya ; on the south by a Gansabhawa path (the village limit of Gangulwitiya), the village limit of Niriella ; on the west by the village limit of Niriella, the Niriella-ganga (the village limit of Damme), Rankiriyagewatta claimed by Hopitigalalayalaye Rankiriya, Velungahawatta claimed by T. B. Elapata and others, Rankiriyagewatta claimed by Hopitigalalayalaye Rankiriya, Velungahawatta claimed by T. B. Elapata, Elleliyadda claimed by Hopitigalaya Petenchiya, Hatababalayewatta claimed by Hopitigalaya Kaluwa and others, a footpath, Okandawatta claimed by ditto, the Niriella-ganga, Gonnagahawatta claimed by T. B. Elapata and others, the Niriella-ganga, Humbahapitawatta claimed by T. B. Elapata, the Niriella-ganga, Bandarahrenawatta claimed by T. B. Elapata and others, the Niriella-ganga (the village limit of Damme), Annahagalahrenawatta claimed by T. B. Elapatha, Moragahapelessawatta claimed by ditto, Annahagalahrenawatta claimed by ditto and others, Hettigodayahena claimed by Hettigodayalaye Girigoris and others, Hettigodayahenewatta claimed by Miyangama Wahumpurage Kiri Dinga, Hettigodayahenewatta claimed by Moragahapelessa Wahumpurage Tambyah, T. Ps. 179,533, 77,422, and 77,425.

NOTE.—The following lots lying within the above boundaries are excluded from this notice, and their aggregate acreage of 43 acres and 19 perches is not included in the acreage of 475 acres, 1 rood and 33 perches given above :—

Preliminary plan 75.			Extent, A. R. P.
Lot.	Name of Land.		
23	Patalawalawatta	0 2 33
26j	Patalawalahrenawatta	1 0 10
26v	Menikpatalahrenakella	0 1 14
32b	T. P. 179,079	4 2 0
45	Minirandeniya	1 2 37
57	Hopitigalawatta, Arambe, Atagewatta	3 1 27
A 26x	Malangamagehenawatta	0 1 31
A 26y	Paluwatta	0 3 8
A 26z	Do.	0 3 15
A 26aa	Puwak ahahrenakella	0 3 2
A 26ab	Menikpatalahrenawatta	1 1 15
A 54	E. Mugaia, Paluwatta	1 1 22
A 55	Hopitigalamahakumbura	3 0 18
A 55a	Kekunagaha-aswedduma	0 3 27
A 55b	Medda-aswedduma	0 1 25
A 55c	Galawatadeniyaokanda	0 0 35
A 55d	Lindagawadeniya	0 2 16
A 55e	Galawatadeniya	1 2 15
A 55f	Udumullekumbura	0 3 11
A 55g	Agala-aswedduma	0 0 39
A 55h	Gangapahaladeniyapahalakella	0 1 13
A 55i	Halgahayata-aswedduma	0 1 31
A 56	Gangapahalalayadeniya, Minuwanwiladeniya, Galawatadeniya	16 3 19
A 56a	Menikpatalahrenawatta	0 0 36
			43 0 19

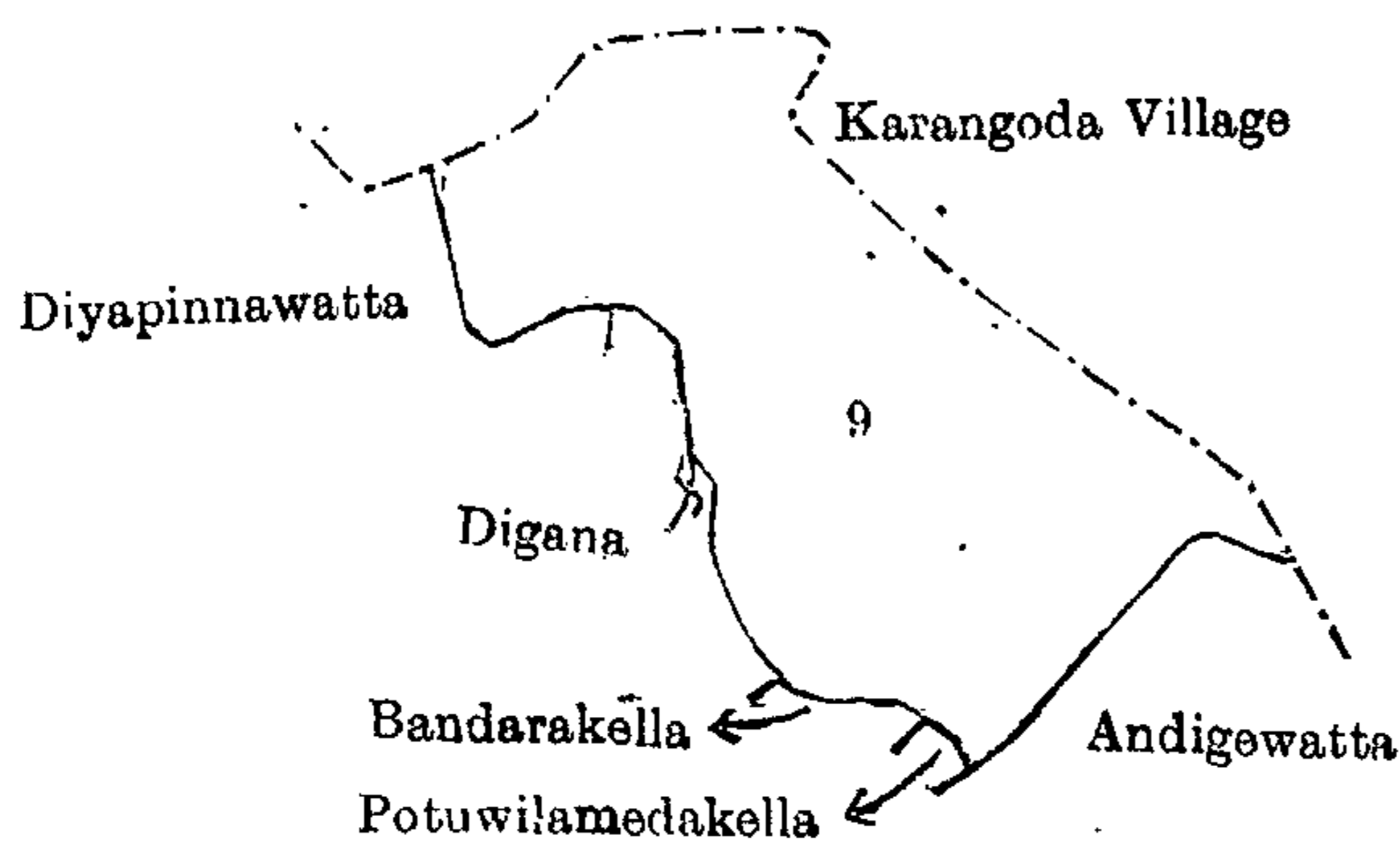
[For Diagram see page 366.]

IV.—Preliminary plan 75.

Situation : Elapata village in Palle pattu of Nawadun korale of Ratnapura District.

Lot.	Name of Land.	Extent, A. R. P.
9	Hapugodahena, Andigehenyaya	7 2 11

and bounded as follows : on the north and east by the village limit of Karangoda ; on the south by Andigewatta claimed by Guruge Serahamy and others, Potuwilamedakella claimed by Andige Serahamy and others, Bandarakella claimed by ditto ; on the west by Digana claimed by Guruge Serahamy and others, Diyapinnawatta claimed by ditto.

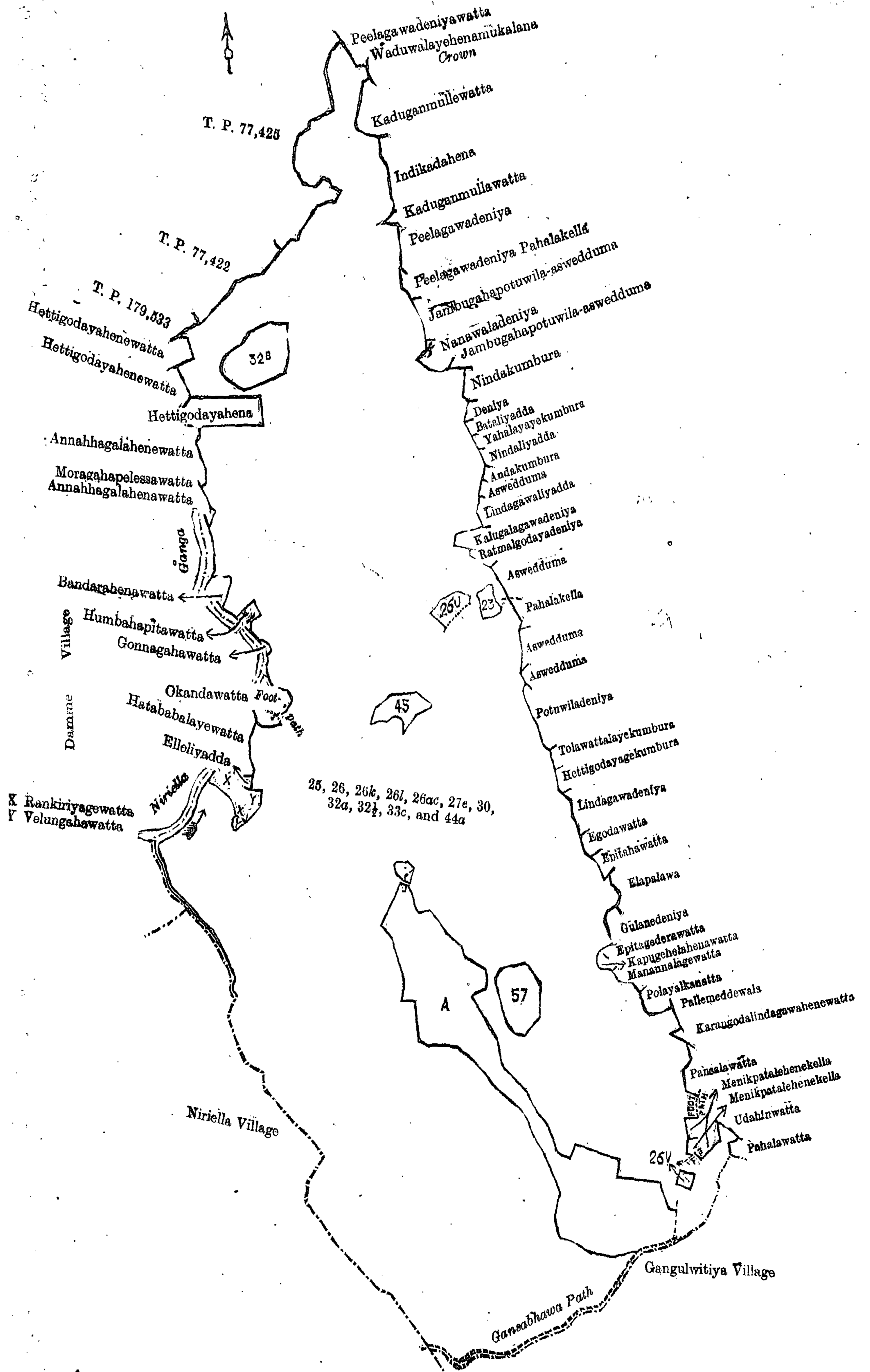


Surveyor-General's Office,
Colombo, October 4, 1912.

Scale of 8 Chains to an Inch.

Ratnapura S. O. 15, 1912—1913.

A. H. G. DAWSON,
for Surveyor-General.



Surveyor-General's Office,
Colombo, October 4, 1912.

Scale of 16 Chains to an Inch.

A. H. G. DAWSON,
for Surveyor-General.

Ratnapura Notice No. 4,766.

Notice under "The Waste Lands Ordinances of 1897, 1899, 1900, and 1903."

TAKE notice that unless within three months from February 28, 1913, the persons, if any, who claim any interest in the lands hereinafter mentioned or in any one or more of such lands or to some interest therein make claim in person or in writing to the said lands or any of them or to some interest therein to H. O. Fox, Esq., Special Officer appointed under section 28 of "The Waste Lands Ordinances of 1897, 1899, 1900, and 1903," at his office at Fort, Colombo:

Such Special Officer, in pursuance of the powers vested in him by the said Ordinances, will declare by writing under his hand that the said lands or such of them, as to which no claim has been made, are the property of the Crown.

H. O. Fox,
Special Officer.

Description of the Lands referred to.

The following lots situated in the village of Madalagama, in the Atakalan korale of the Pannil pattu of the Ratnapura District, in the Province of Sabaragamuwa, as described in the annexed diagrams:—

I.—Preliminary plan 19.

Situation: Madalagama village in Atakalan korale of Ratnapura District.

Lot.	Name of Land.	Extent, A. R. P.
1	Ketaliyanegodahenyaya	17 1 20
1½	Kolambugamahenyaya	0 3 35
2	Pitakandemukalana	280 2 34
2b	Kudumiriyedeniya	1 2 4
3	Hatarahawuldeniya	2 2 10
4	Pitakandewedduma	8 0 5
5	Pitawaturawegodahena	2 1 35
6	Pitawaturawedeniya	0 1 38
7	Miyanakolatenhena	6 0 15
8	Do.	4 3 15
9	Nawalakandemukalana	25 1 28
10	Warawehena, Habahena, Galdapuhena, Udapelapolahena, Mahahena, Epiwawattehena, Polwattahena, Nekatikandehena, Udakumburehena, Ellandehena, Peraketiyahena, Galassehena, Karamerichihena, Debarawakawatta, Galdapudeniye-hena, Nagahaketehena, Debarawakahena, Taligalahena, Udakadiramawattehena, Godaparagahadeniyehena, Kammalabendiwattahena, Ranawarawattehena, Dikdeniyehena, Badalgedeniye-hena, Kumburegodahena, Tennaudaman-diya, Madapandeniye-hena, Midilladeniyehena, Pilanwattahena, Ratkeliya-atura, Muttetuhena, Hapugahahena, Koratuwehena, Dikhena, Delgahahena, Tennehena, Madawalagawahena, Getapahalahena, Ambakotegawahena	512 3 14
11	Madabandeniya	0 3 5
14	Dikdeniya <i>alias</i> Polgahakumburedeniya	0 1 20
15	Kumburegodahena <i>alias</i> Badalgedeniya-addara	2 3 15
17	Galdapudeniya	4 1 35
18	Kadiramewatteudahadeniya	0 0 38
20	Batalawattahenekele	30 3 15
21	Udakumburedeniya	0 1 12
22	Narangahadeniya	0 3 12
26	Nekatikandekumbura	0 3 20
27	Nekatikandedeniya	0 1 35
29	Do.	0 2 9
40	Kerekadadeniya	0 1 12
41	Nekatikandehena, Kerekotudeniya-hena, Polwattahena, Kerekadadeniyahena, Yahalawattahena, Kerekokudeniya-godahena, Nawalahena	155 0 30
63	Hangamagekumburedeniya	0 1 5
64	Egodamukalana	4 0 0
65	Kerekokudeniya	0 1 30
67	Gangaegodakumbura	0 1 5
71	Tippolahenyaya, Diyawalehena, Alupotayagehena, Malmoradeniyehena, Lindalangahena, Kolagiyahena, Dunhena, Arambawalagodahena, Etambawalahena, Madolwitiyalahena, Tennaudahena, Hatarahaulegodahena, Nindahenyaya, Hapugahahenyaya	207 1 5
71a	Kanaellekumbura	0 2 11
71b	Madolwitiye-eladeniya	0 1 12
		1,274 2 19

and bounded as follows: on the north by the Heen-dola (the village limit of Yatagera), the village limit of Manana, the village limit of Horahinella, the village limit of Hawpe; on the east by a stream (the village limit of Pannapitiya); on the south by a stream (the village limit of Pannapitiya, the village limit of Endana), the Hangomuwa-ganga (the village limit of Nahalwatura); on the west by the Hangomuwa-ganga (the village limit of Nahalwatura), the village limit of Kolombugama.

NOTE.—The following lots lying within the above boundaries are excluded from this part of the notice, and their aggregate acreage of 52 acres 2 roods and 17 perches is not included in the acreage of 1,274 acres 2 roods and 19 perches given above:—

Lot.	Name of Land.	Preliminary plan 19.	Extent, A. R. P.
A 69	Tippolagedaragawakumbura	..	0 2 8
A 70	Tippola	..	9 0 30
A 71c	Tippolawatta	..	1 3 2
B 30	Polwattakumbura	..	1 1 35
B 31	Polwatta	..	0 2 20
C 10c	Debarawakawatta	..	0 3 12
C 32	Radagenugawadeniyekumbura	..	0 0 28
C 33	Radagewatta	..	0 3 12

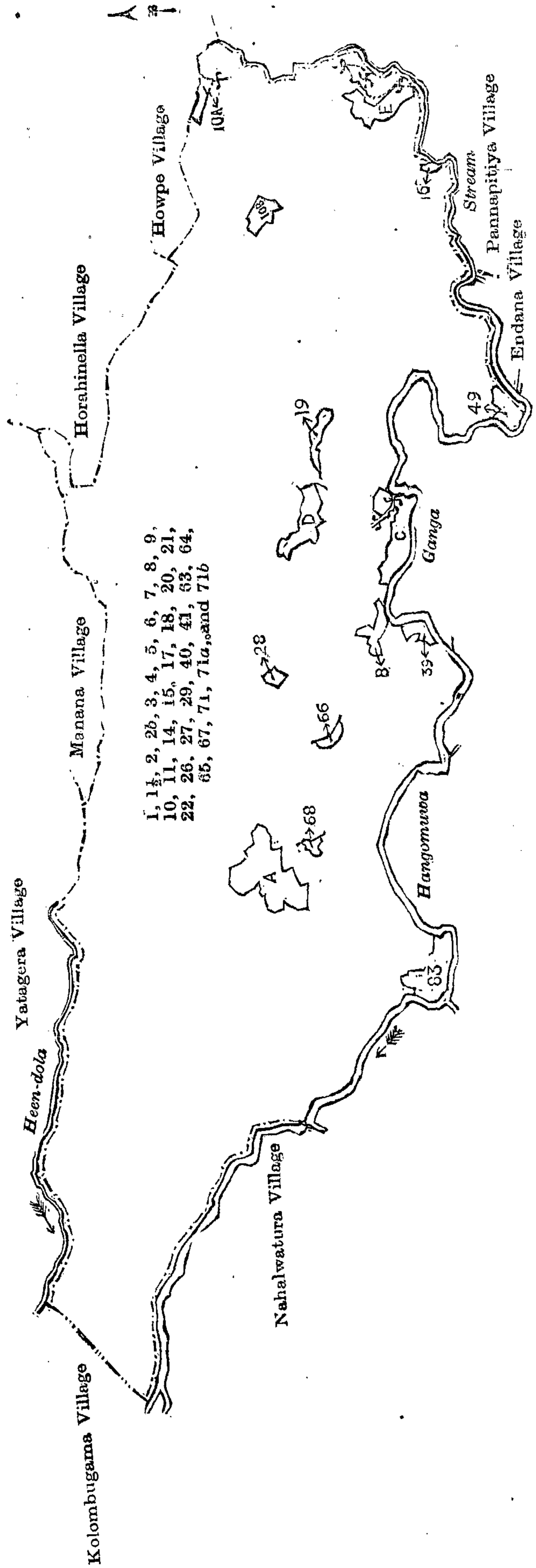
Lot.	Name of Land.	Extent, A. R. P.
C 34	Owita, Jalatgeliyadda, Pettarakumbura	2 3 26
C 35	Epitawatta	2 3 5
D 23	Kadiramakandewatta	2 1 5
D 24	Kadiramakandepelawatta	0 1 14
D 25	Udakumbura, Kudaliyaddakumbura	1 3 35
E 12	Alutwatta and Udahawatta	3 1 20
E 13	Polgahakumbura	4 2 15
10a	Pilanwattearamba	0 1 30
10b	Palanewatta	2 1 24
16	Ratkeliyadeniya	0 1 0
19	Pitadeniya	1 1 0
28	Nekatikandewatta	0 3 15
39	Nekatigewatta	1 2 18
49	Kadiramawatta	3 2 18
66	Kekunadeniyekumbura	1 0 5
68	Malmoradeniya	0 2 0
83	Galpottewalawatta and Medawatta	7 0 0
		52 2 17

[For Diagram see page 369.]

II.—Preliminary plan 19.

Situation : Madalagama village in Atakalan korale of Ratnapura District.

Lot.	Name of Land.	Extent, A. R. P.
72	Tunmoderaowita	1 0 10
73	Harakratinaelaudahena, Tunmoderapahalakella	4 0 16
74	Tunmoderahena	2 2 31
75	Dikdeniyehena	13 1 25
76	Diddeniya	1 2 0
77	Mandaragahahenedeniya	0 1 5
78	Miniranketiyehena	12 1 0
79	Mahagalahena, Galbodahena, Welipotahena, Dikdeniyegodahena, Sembugehena, Galwetakoratuwa, Watadeniyagodahena, Karakewichchigahamulehena, Udagedarawattahena, Elliyaddegodahena, Kudugalpolawattehena, Elliyaddewattehena, Mahakumburagodahena, Budugallanehena, Kiriwanagalgodehena, Godakumburegodamandiya, Gallanawattehena, Araudadeniyegodahena, Waturawagodahena, Amatilimandiya, Miraketiyahena, Arambegehena, Mandaragahahena, Dikdeniyagodahena, Waulenahena, Dimiangashena, Mimamalakotuwattehena, Ampitixewattehena, Iringiguhena, Wanuwalahena, Galaudahena, Kiriappugehena, Atukoralewattehenaudakella, Liyangehena, Bada-amuhena, Theambarahena, Gadadehigahawattehena, Udaweahena, Madittakosgahamulahena, Batahena, Dikahena, Bambarawelketiyehena, Udatennehena, Hapantantirihena, Udapepolgahahena, Pahalapepolgahahena, Bandiyahena, Rupahingehena, Jambugahahena, Andagalahena, Uda-andagalahena, Vyanahena, Ganimahena, Muttettuwahena, Arambagebandiya, Akulahena, Naralahena, Kudugalahena, Batalawattehena, Pinnatennehena, Pahalapinnatennehena, Panagodehena, Vedartehena, Kuraliyaddagodahena, Puwakgahadeniyagodahena, Madanayahena, Miyanakolatennehena, Udanayahena, Rukattanadabellehena, Pangahahena, Horapelainnahena, Kumballabanditennehena, Madamandiyahena, Idikadahena, Halgahadeniya, Halgahadeniyehena, Dikgalpotahena, Haduhena, Batahena, Rukmalegodahena, Angekumburegodahena, Nawalehena, Damunugahamulahena, Batagodahena, Alutwatta, Indigodellahena, Nawalehena, Menerihena, Gulanehena, Epitawattehena, Bulugahahena, Gulahitiyahena, Puarambehena, Wallagahahena, Godellahena, Waturawagodahena, Mahagalahena, Beraliadolahenekattiya, Mahagalahena, Galdeniyahena	741 2 36
79a	Gallaniyahenedeniya	0 1 23
79b	Mahagalahenedeniya	0 2 9
79c	Nagahawattegodahena	1 1 9
80	Waturawa, Purana, Udawaturawa	3 1 18
98	Puranadeniya <i>alias</i> Pandeniyapurana	0 0 30
99	Diddeniya	1 1 5
102	Dikdeniya	0 0 31
111	Halpandenyahena, Dedolana, Ginniyawehena, Bulatwattehena, Kotahalakumburegodahena, Gulanehena, Komaladeniyehena, Galaudahena, Kekunawalawattegodahena, Medahena, Horatennehena, Mahagalahena, Koswinnigahamulamandiya, Polayaltennehena, Annakkagahahenaudahakella, Pahala-annakkagalahena, Pahalaheriliwattehena, Diganehena, Diyalimhena, Welangewatteherasse, Kekunawalawatta	183 1 7
112	Wattehenedeniya	1 0 30
113	Komaldeniya	2 0 9
123	Pahalawattepurana	0 3 38
124	Marawedeniya	0 2 30
127	Welangawattegedeniya	1 0 15
131	Pandeniyekumbura	0 1 20
132	Madarinwattedeniya	0 0 15
136	Battahena	9 1 13
137	Waulenadeniya, Waulenahena, Halkotunahena, Galabodahena, Andurudolahena, Pitadeniyehena, Hellehena, Namagahawattehena, Welipotahena, Udahilipotahena, Boraluwahena, Pashaulahena	90 2 10
144	Hiarakandamukalana	140 2 10
145	Gulanahena	22 2 9
146	Heenpanwelahena	21 1 9
153	Udadeniya, Galagawadeniya	0 3 26
		1,259 1 9



1, 1 1/2, 2, 2b, 3, 4, 5, 6, 7, 8, 9,
 10, 11, 14, 15, 17, 18, 20, 21,
 22, 26, 27, 29, 40, 41, 53, 64,
 65, 67, 71, 71a, and 71b

Scale of 32 Chains to an Inch.

Surveyor-General's Office,
 Colombo, August 7, 1912.

A. H. G. DAWSON,
 for Surveyor-General.

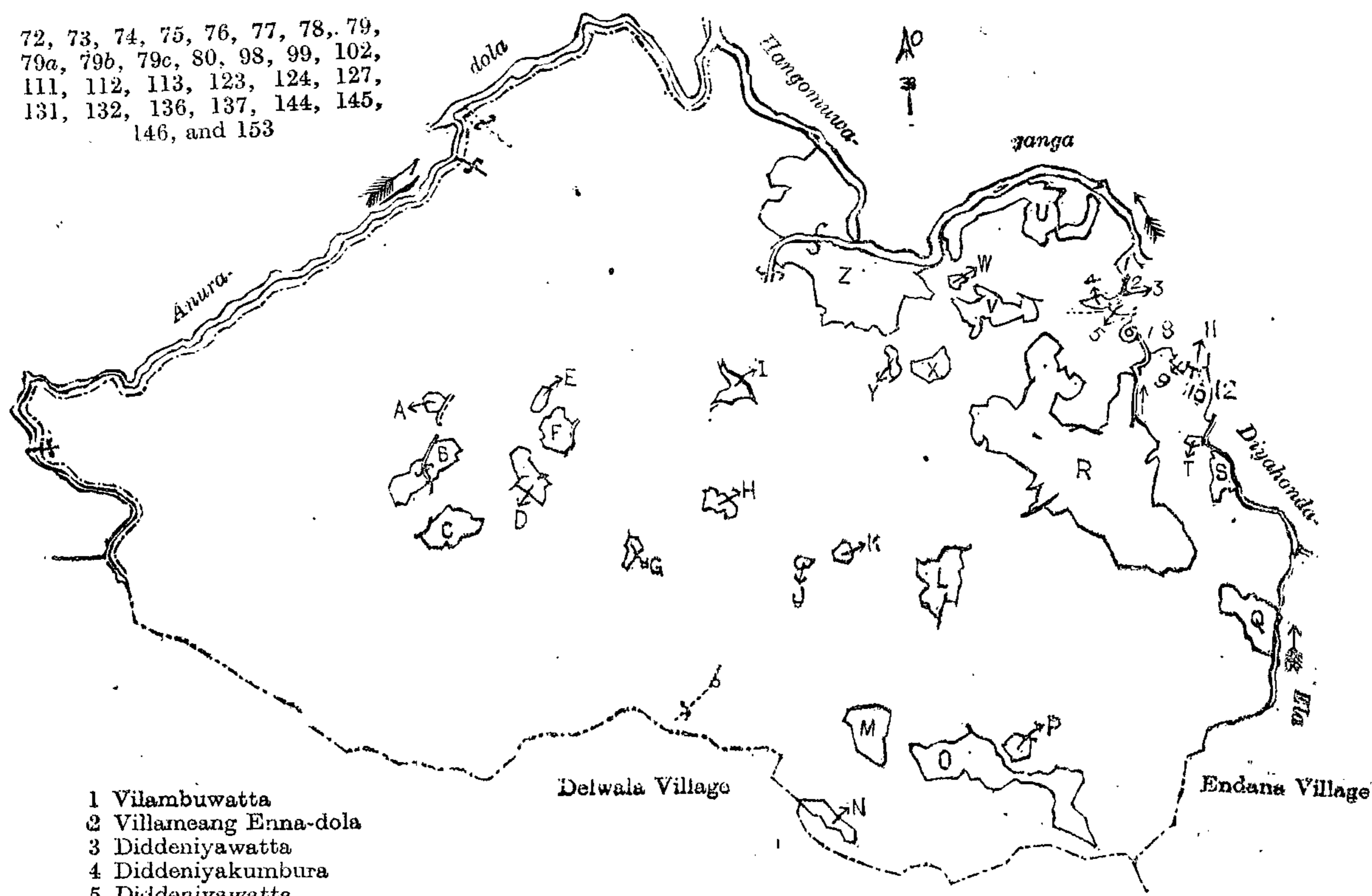
D 6

and bounded as follows: on the north by the Anura-dola, the Hangomuwa-ganga; on the east by Vilambu-watta claimed by Udahagedera Manannalage Andirisa and others, Villameangenna-dola, Diddeniyawatta claimed by Udahagedera Manannalage Saranga, Diddeniyakumbura claimed by ditto, Diddeniyawatta claimed by ditto, Watawaladeniya claimed by Moramudali Arachchilage Wasanahamy and others, the Villameangenna-dola, Horahenewatta claimed by Kodipili Arachchilage Mudalihamy and others, Horahenealutwatta claimed by Lekamalage Mohottihamy and others, a footpath, Horahenewatta claimed by Kodipili Arachchilage Mudalihamy and others, Horaheneralageliyadda claimed by the Madalagama Vihare, the village limit of Endane; on the south by the village limit of Delwala; on the west by the village limit of Delwala, the Anura-dola.

NOTE.—The following lots lying within the above boundaries are excluded from this notice, and their aggregate acreage of 133 acres 3 roods and 28 perches is not included in the acreage of 1,259 acres 1 rood and 9 perches given above:—

		Preliminary plan 19.			Extent, A. R. P.		
Lot.		Name of Land.					
A 138	..	Palagahatennewatta	0	3 4
B 139	..	Nalakatingewatta	1	3 25
B 140	..	Gamagewatta	1	3 35
C 143	..	Ranahingewatta	3	0 32
D 141	..	Atukoralewatta	1	0 19
D 142	..	Maduralagewatta	0	3 25
E 135	..	Maragahadeniyewedduma, Maragahadeniyakumbura	0	1 35
F 133	..	Madaringewattakumbura and Udukuruliadda	0	3 6
F 134	..	Madaringewatta	1	1 30
G 79f	..	Wewakumbura	0	2 8
H 128	..	Sembughenewatta	0	2 10
H 129	..	Puwakgahadeniyepahalakella, Puwakgahadeniyedahakella	0	2 20
I 130	..	Wearugatgallekumbura	0	3 11
J 126	..	Marawepaluwatta	0	1 15
K 125	..	Marawawatta	0	2 20
L 120	..	Pahalavillambiyepahalawatta	1	3 9
L 121	..	Pahalavillambiyekumbura	0	3 25
L 122	..	Batahenepahalawatta	0	3 31
M 147	..	Epitawatteudahakella	4	0 3
N 79h	..	Aluwinnawatta	1	3 26
O 148	..	Willambu-wewatta	4	1 36
O 149	..	Ambagahakumbura	1	2 10
O 150	..	Ambagahakumbura and Ambagahakumburepuradeniya	0	2 25
O 152	..	Udakumbura, Pallekumbura	3	3 26
P 151	..	Ambagahawatta	0	2 30
Q 110	..	Unapotagulanawatta	4	2 10
R 79e	..	Alutwatta	1	0 1
R 79g	..	Kekunadeniyegodawatta	0	1 0
R 111b	..	Kirimadupolawatta	0	0 30
R 114	..	Asweddunewatta, Hattelligewatta, Kotahalagahawatta, Kirimadupaluwatta, Koswatta, Nekatiyannewatta, Lindalandupitawatta, Unapolapahalawatta	17	0 25
R 115	..	Mahagalahenewatta	0	2 4
R 116	..	Mugundalawekumbura, Mahaliyadda, Hirikumbura, Rukmalaudahakella, Rukmalamedakella, Oluwalamulla, Polkandekumbura, Iriyagahaliyadda, Amunudonu-weliyadda, Angekumbura, Nindekumbura, Lindagawakumburapahalakella, Lindagawakumburaudahakella, Kekunedeniya, Divanganakumbura, Handurukkella, Welangahawattepahaladeniya, Gamekkumbura	16	2 10
R 117	..	Udahawatta, Uralindewatta	2	2 22
R 118	..	Welangawattahena, Welangewatta, Egodawatta, Villambu-watta, Kekun-deniyakella	6	0 15
R 119	..	Vilangawatteudahadeniya	0	2 0
S 109	..	Kotahelakumbureudahakella and Kotahelakumburepahalakella	1	2 30
T 108	..	Kekunawalawatta	0	1 15
U 94	..	Elliyaddeudahakella, Elliyaddepahalakella	1	0 0
U 95	..	Valliyaddegodawatta, Gorokgahawatta, Ketakadagegawawatta, Landugahawatta, Pandeniyegodawatta, Ihalagederawatta	6	1 28
U 96	..	Valliyadda	0	1 24
U 97	..	Pandeniyedahakella, Pandeniyemedakella, Alutpotagepandeniya, Pelimoderakumbura	1	3 35
79d	..	Galwetakoratuwa	0	2 11
91	..	Hewandeniyekumbura, Watadeniyamedakella, Watadeniyawilakella, Watadeniyapahalakella	1	1 5
92	..	Watadeniyepurana	1	1 28
W 93	..	Kudugalpolawatta	0	0 28
X 89	..	Andaradeniyewatta	0	2 35
X 90	..	Andarakumbura	0	3 18
Y 88	..	Ambagahadeniyepahalakella, Ambagahadeniyedahakella	0	3 19
Z 81	..	Waturawapahalakella, Waturawaudakella	1	0 22
Z 82	..	Alukolawatta, Hallakiyanagewatta, Kiribabagewatta Waturawawatta, Uda-gederawatta, Pahalagederawatta	10	3 18
Z 84	..	Owitakumbura, Kiriwandeniya, Arabekkumbura, Walamankumbura, Adarakella, Medakella, Chunbiyakumbura	7	1 0
Z 85	..	Nagahawatta, Alutpotagewatta	4	3 9
Z 86	..	Hatlahaudahakella, Hatlahawalakadayakumbura, Pinkumbura, Mahakumbura, Mahakumbureudahakella	3	3 30
Z 87	..	Egodawatta	1	3 0
						133	3 28

72, 73, 74, 75, 76, 77, 78, 79,
79a, 79b, 79c, 80, 98, 99, 102,
111, 112, 113, 123, 124, 127,
131, 132, 136, 137, 144, 145,
146, and 153



- 1 Vilambuwatta
- 2 Villameang Enna-dola
- 3 Diddeniyawatta
- 4 Diddeniyakumbura
- 5 Diddeniyawatta
- 6 Watawaladeniya
- 7 Villameang Enna-dola
- 8 Horahenewatta
- 9 Horahenealutwatta
- 10 Footpath
- 11 Horahenewatta
- 12 Horahenoralageliyadda

Surveyor-General's Office,
Colombo, August 7, 1912.

Scale of 32 Chains to an Inch.

A. H. G. DAWSON,
for Surveyor-General.

III.—Preliminary plan 19.

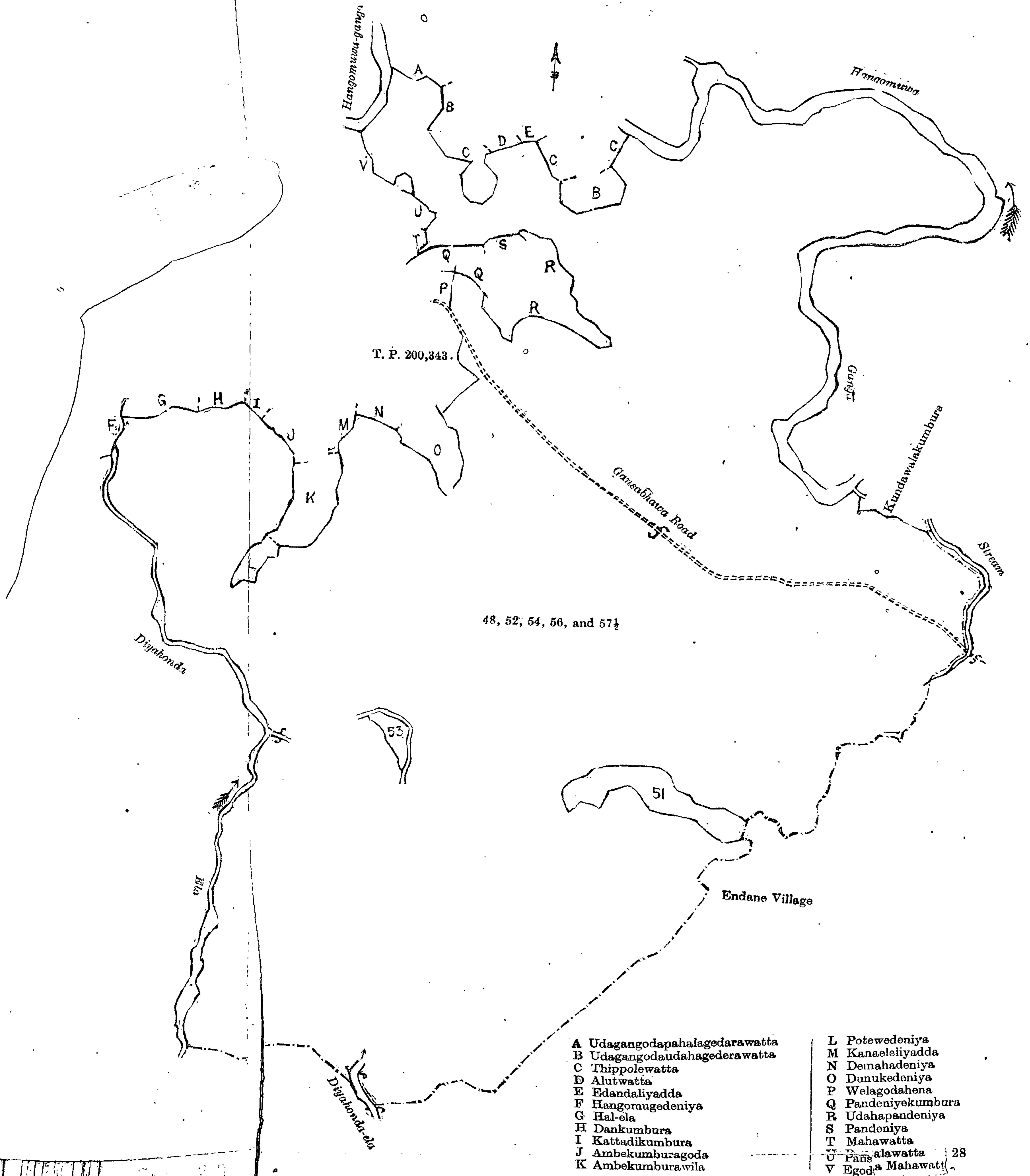
Situation : Madalagama village in Atakalan korale of Ratnapura District.

Lot.	Name of Land.	Extent, A. R. P.
48	Yadagewattehena, Potawehena, Pandeniyehena, Ihalapandeniyehena, Batadombayakelahena, Gulannahena, Dummadalahena, Potewegodahena, Bakinigahadeniyegodahena, Welegodahena, Ketagalagawamandiya, Debokkawehena, Widachchahena, Pandeniyagodahena, Yakdehigewattehena, Deniyagodahena, Jalatgehena, Galpotwalehena, Tenneudahena, Kundewalehena, Galagawadeniyehena, and Dikwalehena	200 1 30
52	Gairanayampukalana	5 3 15
54	Ellabodahena	25 3 36
56	Dunukedeniyewita	0 0 39
57½	Ketagalagawahena (Government vernacular school premises)	0 1 0
		<hr/> 232 3 0

and bounded as follows : on the north by Udagangodapahalagederawatta claimed by Wijetunga Arachchillage Rathanhamy and others, Udagangodaudahagederawatta claimed by ditto Appuhamy, &c., Thippolewatta claimed by Unupota Vidanelage Kirimenika and others, Alutwatta claimed by Liyana Radage Kaluhenaya and others, Edandalayadda claimed by ditto, Tippolawatta claimed by Unupota Vidanelage Kirimenika and others, Udagangodaudahagederawatta claimed by Wijetunga Arachchillage Appuhamy and others, Thippolewatta claimed by Unupota Vidanelage Kirimenika and others, the Hangomuwa-ganga ; on the east by the Hangomuwa-ganga, Hundawalakumbura claimed by Wijetunga Arachchillage Appuhamy and others, a stream, the village limit of Endane ; on the south by the village limit of Endane, the Diyahondela, the village limit of Endane ; on the west by the Diyahondela, Hangomugedeniya claimed by Kodapitti Arachchillage Mudalihamy and others, Hal-ela claimed by Unapota Vidanelage Kirimenika and others, Dankumbura claimed by ditto, Kattadikumbura claimed by ditto, Ambekumburagoda claimed by Unapota Vidanelage Heenhamy and others, Ambekumburawila claimed by Unapota Vidanelage Kirimenika and others, Potewedeniya claimed by ditto, Kanaeliliyadda claimed by ditto, Ambekumburawila claimed by Unapota Vidanelage Kirimenika and others, Demahadeniya claimed by ditto, Dunukedeniya claimed by ditto, T. P. 200,343, a path, Welagodahena claimed by Unapota Vidanelage Kirimenika and others, Pandeniyekumbura claimed by the Madalagama Pansala, Udahapandeniya claimed by Godagedera Vidanelage Mohottihamy and others, Pandeniyehena claimed by ditto, Pandeniyekumbura claimed by the Madalagama Pansala, Mahawatta claimed by Unapota Vidanelage Heenhamy and others, Pansalawatta claimed by the Madalagama Vihare, Egodamahawatta claimed by Unapota Vidanelage Kirimenika, the Hangomuwa-ganga.

NOTE.—The following lots lying within the above boundaries are excluded from this notice, and their aggregate acreage of 3 acres and 4 perches is not included in the acreage of 232 acres and 3 roods given above :—

Lot.	Name of Land.	Extent, A. R. P.
51	Udahapandeniyekumbura, Medapandeniya, Pahalapandeniya	2 2 5
53	Bakinigahadeniya	0 1 39
		<hr/> 3 0 4



- A Udagangodapahalagedarawatta
- B Udagangodaudahagederawatta
- C Thippolewatta
- D Alutwatta
- E Edandaliyadda
- F Hangomugedeniya
- G Hal-ela
- H Dankumbura
- I Kattadikumbura
- J Ambekumburagoda
- K Ambekumburawila

- L Potewedeniya
- M Kanaeleliyadda
- N Demahadeniya
- O Dunukedeniya
- P Welagodahena
- Q Pandeniye-kumbura
- R Udahapendeniya
- S Pandeniya
- T Mahawatta
- U Pan-alawatta 28
- V Egoda Mahawatta

General's Office,
August 7, 1912.

Scale of 8 Chains to an Inch.

Ratnapura S. O. 16, 1912—1913.

A. H. G. DAV
for Surveyor

Colombo No. 4,767.

Notice under "The Waste Lands Ordinances of 1897, 1899, 1900, and 1903."

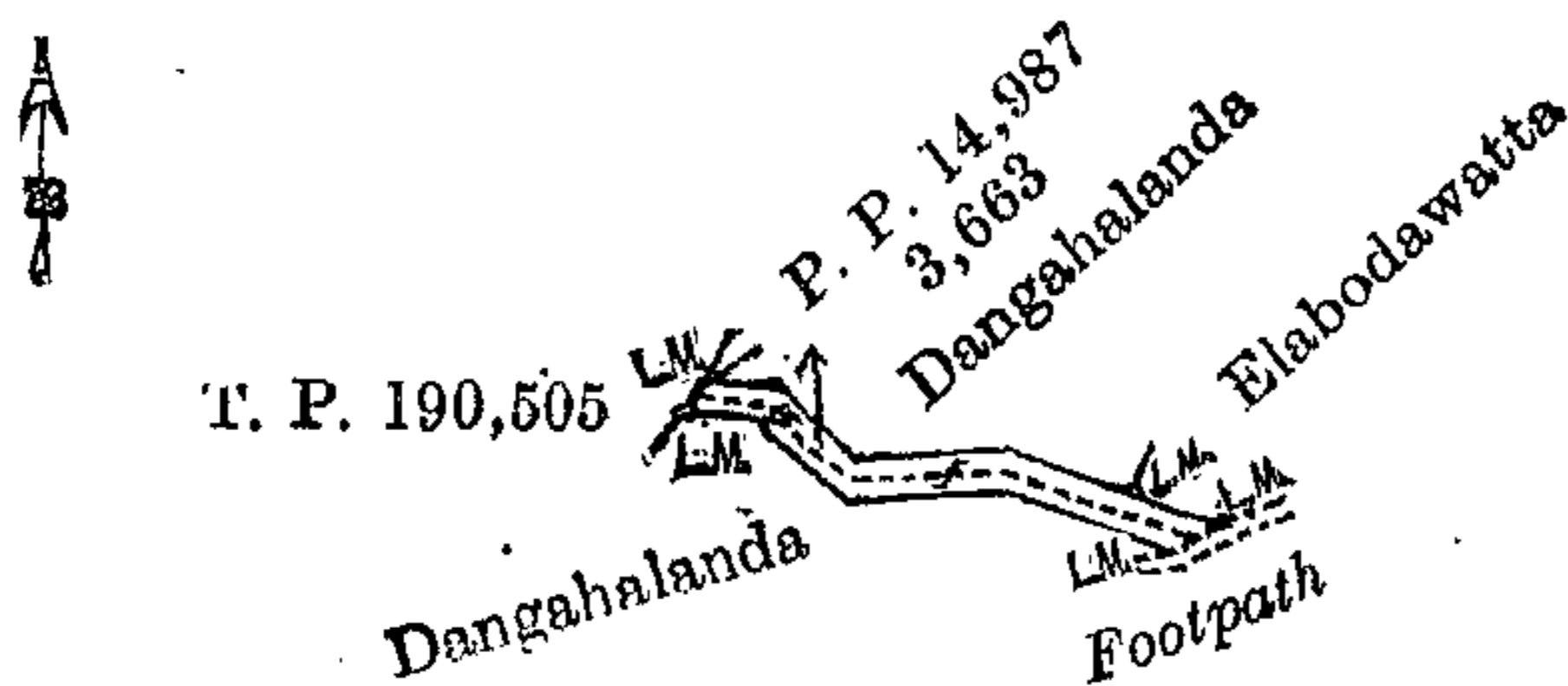
TAKE notice that unless within three months from February 28, 1913, the persons, if any, who claim any interest in the land hereinafter mentioned appear before the Assistant Government Agent of Colombo and Negombo Districts of the Western Province, at his office in Colombo, and make claim in person or in writing to the said land or to some interest therein :

Such Assistant Government Agent, in pursuance of the powers in him vested by the said Ordinances, will declare by writing under his hand that the said land, as to which no claim has been made, is the property of the Crown.

C. V. BRAYNE,
Assistant Government Agent.

Description of the Land referred to.

Lot 3,663 in preliminary plan 14,987, called and known as Dangahalanda (reservation for path), containing in extent 10 perches, situated in the village Eswatta, in the Udugaha pattuwa of the Hewagam korale of the Colombo District of the Western Province, as shown in the annexed diagram, and bounded on the north by Dangahalanda claimed by the Crown and Tanippuli Arachchige Don Brampi Gunaratne Jayatileke and Elabodawatta claimed by the Crown and Vitane-patirage Aron Appu ; on the east by footpath ; on the south by Dangahalanda claimed by the Crown and Tanippuli Arachchige Don Brampi Gunaratne Jayatileke ; on the west by title plan 190,505.



Surveyor-General's Office,
Colombo, January 6, 1913.

Scale of 4 Chains to an Inch.

A. J. WICKWAR,
for Surveyor-General.

Colombo Notice No. 4,768.

Notice under "The Waste Lands Ordinances of 1897, 1899, 1900, and 1903."

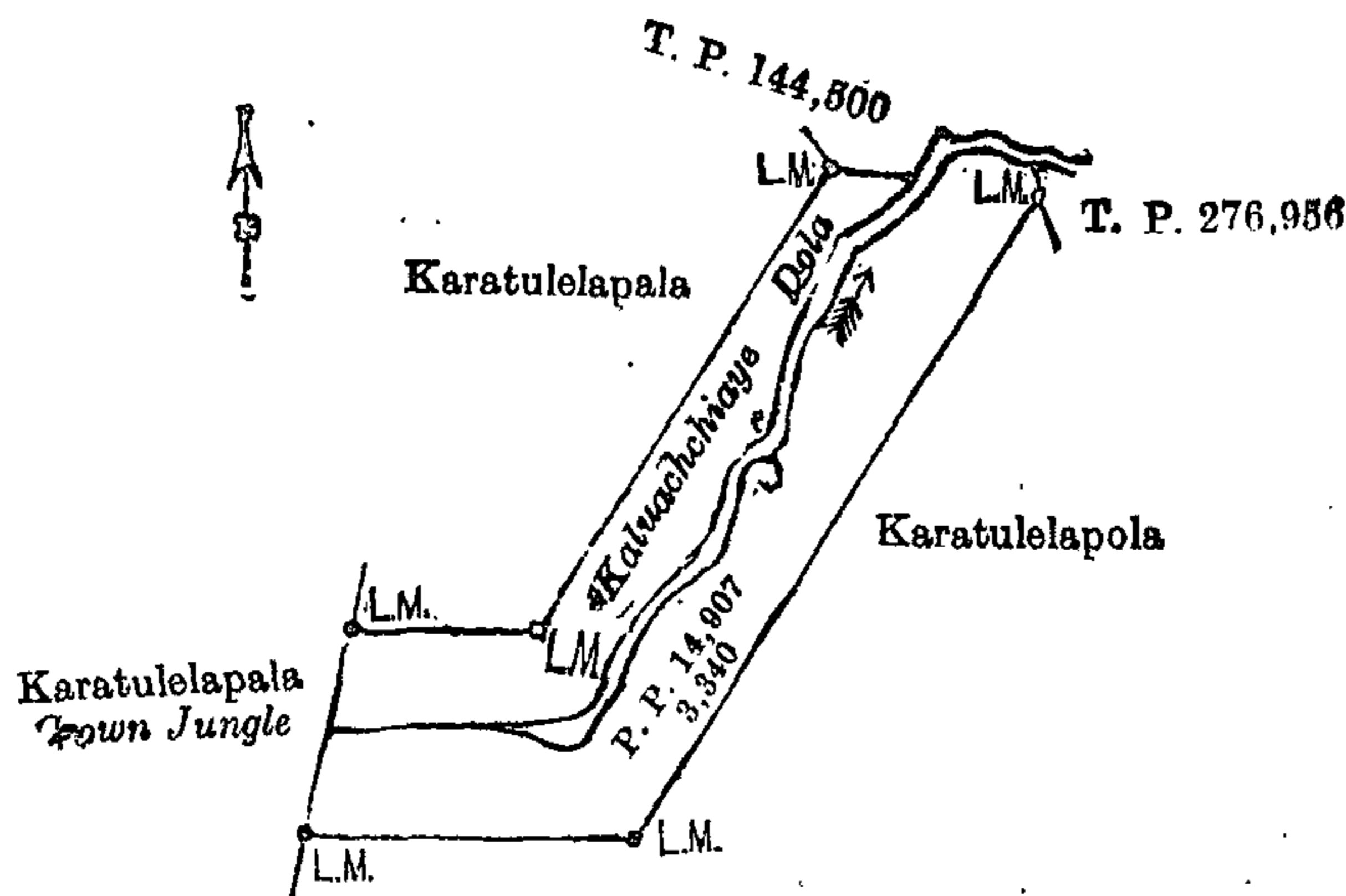
TAKE notice that unless within three months from February 28, 1913, the persons, if any, who claim any interest in the land hereinafter mentioned appear before the Assistant Government Agent of the Colombo and Negombo Districts of the Western Province, at his office in Colombo, and make claim to the said land or to some interest therein :

Such Assistant Government Agent, in pursuance of the powers in him vested by the said Ordinances, will declare by writing under his hand that the said land, to which no claim has been made, is the property of the Crown.

C. V. BRAYNE,
Assistant Government Agent.

Description of the Land referred to.

Lot 3,340 in preliminary plan 14,907, called and known as Karatulelapala (reservation for dola), containing in extent 1 acre 2 roods and 37 perches, situated in the village Kosgama, in the Udugaha pattu of the Hewagam korale in the Colombo District of the Western Province, as shown in the annexed diagram, and bounded on the north by title plan 144,500 and Kaluachige-dola ; on the east by title plan 276,956 and Karatulelapala claimed by Crown and Kadugoda Arachchige Don Martinus Perera ; on the south by Karatulelapala claimed by Crown and Kadugoda Arachchige Don Martinus Perera ; on the west by Karatulelapala Crown jungle and Karatulelapala claimed by Crown and Kadugoda Arachchige Don Martinus Perera.



Surveyor-General's Office,
Colombo, January 6, 1913.

Scale of 4 Chains to an Inch.

A. J. WICKWAR,
for Surveyor-General.

Colombo Notice No. 4,769.

Notice under "The Waste Lands Ordinances of 1897, 1899, 1900, and 1903."

TAKE notice that unless within three months from February 28, 1913, the persons, if any, who claim any interest in the lands hereinafter mentioned or in any one or more of such lands appear before the Assistant Government Agent of the Colombo and Negombo Districts of the Western Province, at his office in Colombo, and make claim in person or in writing to the said lands or any of them or to some interest therein :

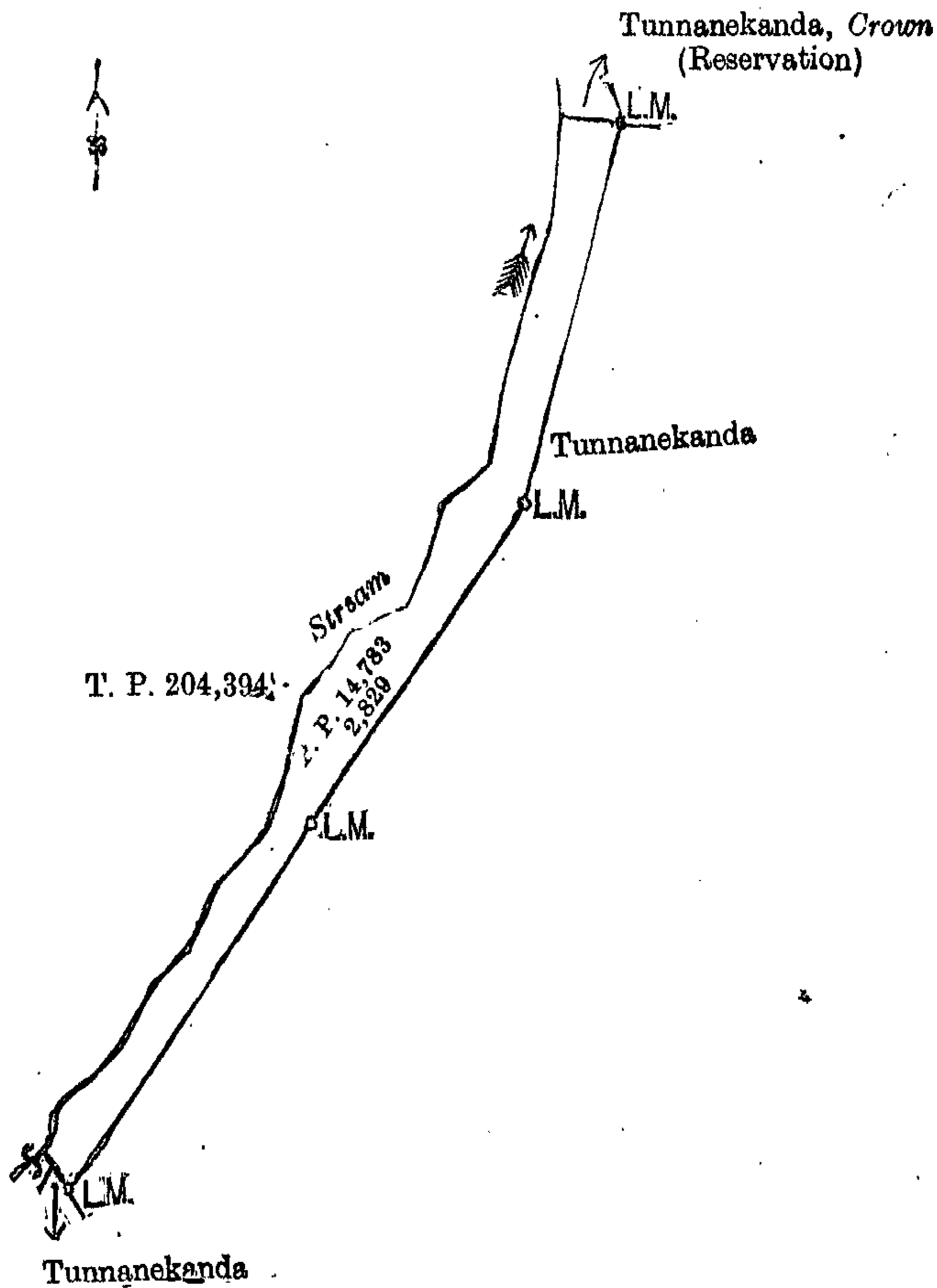
Such Assistant Government Agent, in pursuance of the powers in him vested by the said Ordinances, will declare by writing under his hand that the said lands or such of them, as to which no claim has been made, are the property of the Crown.

C. V. BRAYNE,
Assistant Government Agent.

Description of the Lands referred to.

PART I.

Lot 2,829 in preliminary plan 14,783, called and known as Tunnankanda (reservation for stream), containing extent 1 acre and 11 perches, situated in the village Tunnane, in the Meda pattu of Hewagam korale of the Colombo District, of the Western Province, as shown in the annexed diagram, and bounded on the north by Tunnankanda claimed by Crown (reservation); on the east by Tunnankanda claimed by Crown and the Hanwella Tea and Rubber Company, Limited; on the south by Tunnankanda claimed by Crown and the Hanwella Tea and Rubber Company, Limited; on the west by title plan 204,394.



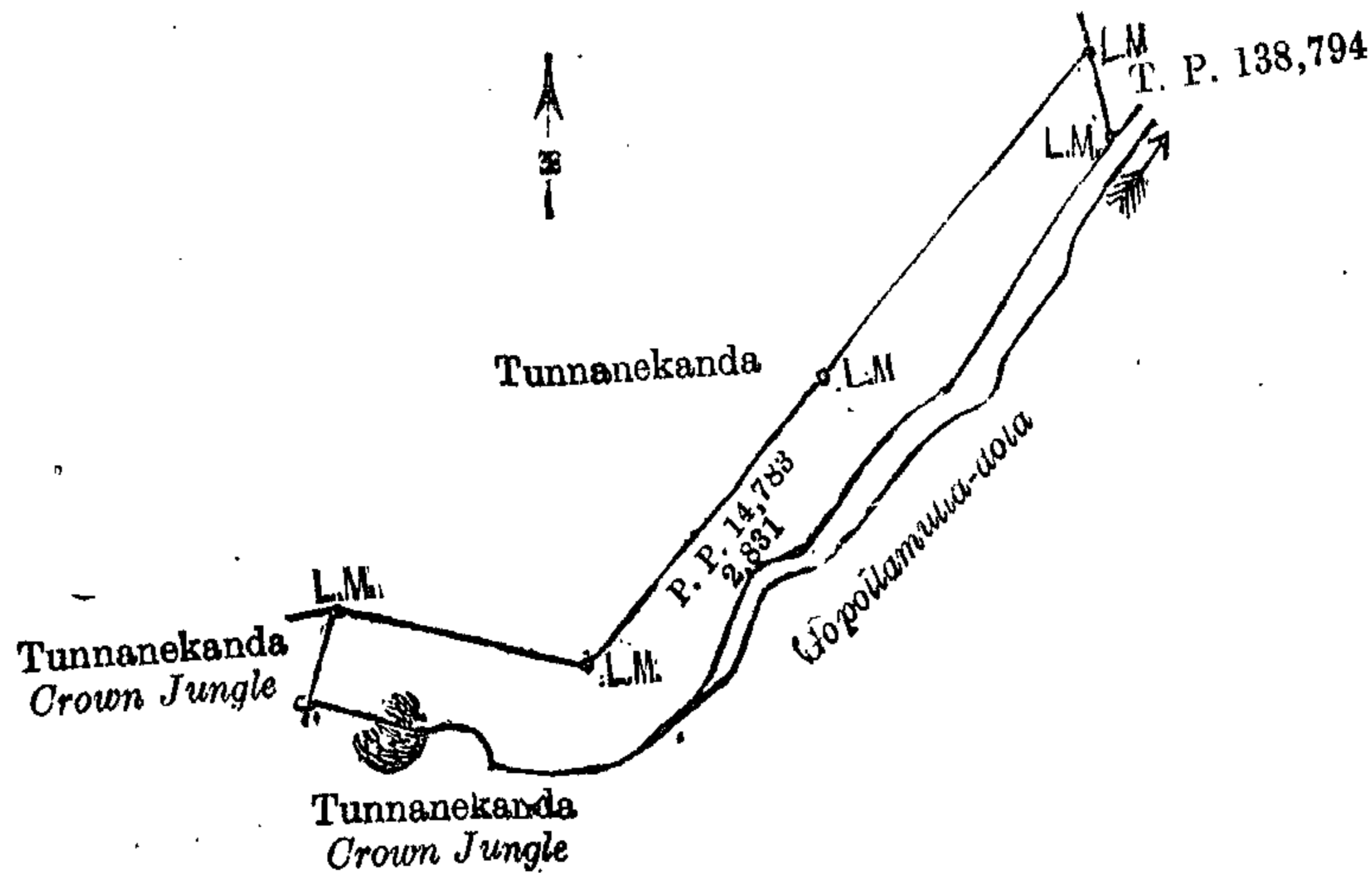
Surveyor-General's Office,
Colombo, January 6, 1913.

Scale of 4 Chains to an Inch.

A. J. WICKWAR,
for Surveyor-General.

PART II.

Lot 2,831 in preliminary plan 14,783, called and known as Tunnankanda (reservation for stream), containing extent 1 acre and 28 perches, situated in the village Tunnane, in the Meda pattu of Hewagam korale of the Colombo District, of the Western Province, as shown in the annexed diagram, and bounded on the north by Tunnankanda claimed by Crown and the Hanwella Tea and Rubber Company, Limited; on the east by title plan 138,794; on the south by Gopollamulla-dola and Tunnankanda Crown jungle; on the west by Tunnankanda Crown jungle.



Surveyor-General's Office,
Colombo, January 6, 1913.

Scale of 4 Chains to an Inch.

A. J. WICKWAR,
for Surveyor-General.

Colombo Notice No. 4,770.

Notice under "The Waste Lands Ordinances of 1897, 1899, 1900, and 1903."

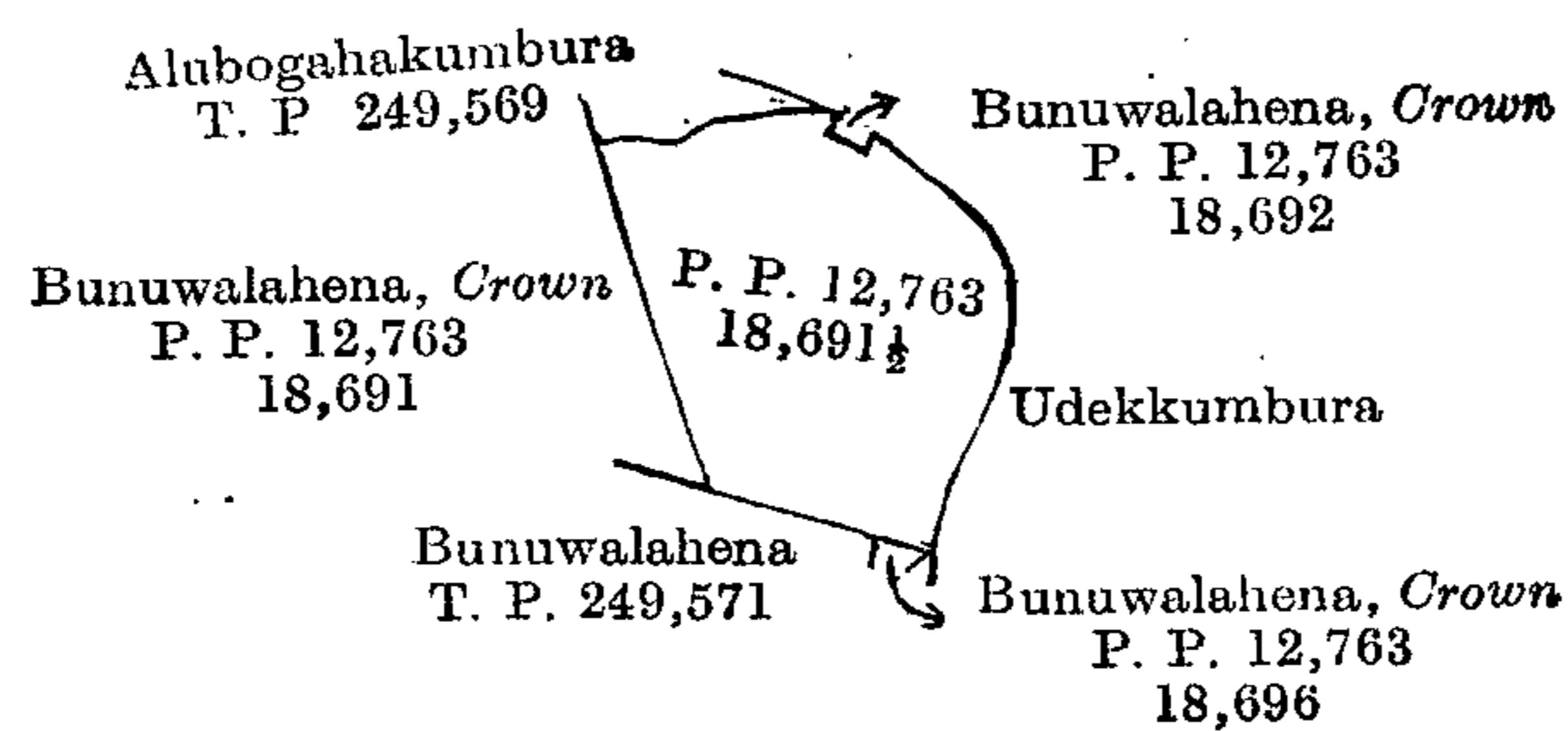
TAKE notice that unless within three months from February 28, 1913, the persons, if any, who claim any interest in the land hereinafter mentioned appear before the Assistant Government Agent of the Colombo and Negombo Districts of the Western Province, at his office in Colombo, and make claim in person or in writing to the said land or to some interest therein :

Such Assistant Government Agent, in pursuance of the powers in him vested by the said Ordinances, will declare by writing under his hand that the said land, to which no claim has been made, is the property of the Crown.

C. V. BRAYNE,
Assistant Government Agent.

Description of the Land referred to.

Lot 18,691½ in preliminary plan 12,763, called and known as Bunuwalahena (Crown reservation for a burial ground), containing in extent 3 acres and 28 perches, situated in the village Dampe, in the Gangaboda pattu of the Siyane Korale East, in the Colombo District, of the Western Province, as described in the annexed diagram, and bounded on the north by Alubogahakumbura claimed by M. S. Fernando (title plan 249,569); on the east by Bunuwalahena claimed by the Crown and Udekkumbura claimed by F. Peris Suriyapperuma and others; on the south by Bunuwalahena claimed by Crown and Bunuwalahena claimed by M. S. Fernando and another (title plan 249,571); on the west by Bunuwalahena claimed by the Crown and title plan 249,569.



Surveyor-General's Office,
Colombo, June 18, 1912.

Scale of 8 Chains to an Inch.

A. J. WICKWAR,
for Surveyor-General.

Matara Notice No. 4,771.

Notice under "The Waste Lands Ordinances of 1897, 1899, 1900, and 1903."

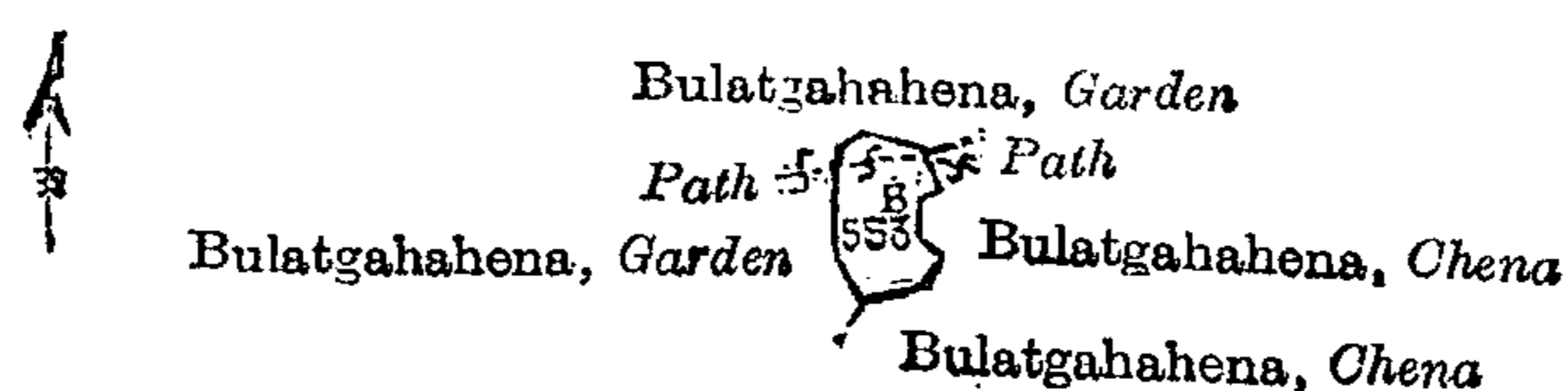
TAKE notice that unless within three months from February 28, 1913, the persons, if any, who claim any interest in the land hereinafter mentioned appear before the Assistant Government Agent of the Matara District, at the Matara Kachcheri, and make claim to the said land or to some interest therein :

Such Assistant Government Agent, in pursuance of the powers in him vested by "The Waste Lands Ordinances of 1897, 1899, 1900, and 1903," will declare by writing under his hand that the said land, to which no claim has been made, is the property of the Crown.

G. F. R. BROWNING,
Assistant Government Agent.

Description of the Land referred to.

The land commonly called or known as Bulatgahahenakumbura, situated in the village of Beralapanatara, in the Morawak korale of the Matara District, Southern Province, containing in extent 1 rood and 8 perches, shown as lot 553b in block survey preliminary plan 33, and in the annexed diagram; and bounded as follows: on the north by Bulatgahahena, garden claimed by T. Luvishamy; on the east by Bulatgahahena, chena, claimed by T. Luvishamy, and path; on the south by Bulatgahahena chena, claimed by T. Luvishamy; on the west by Bulatgahahena, garden, claimed by T. Luvishamy, and path.



Scale of 8 Chains to an Inch.

Surveyor-General's Office,
Colombo, October 25, 1912

A. H. G. DAWSON,
for Surveyor-General.

FINAL ORDERS.

Kurunegala S. O. No. 541.

Order under Section 2 of "The Waste Lands Ordinances of 1897, 1899, 1900, and 1903,"
declaring Lands to be Crown Property.

In the matter of the lands commonly called or known as Makulwewewatta (reservation on road), Elagawawatta (reservation on road), &c., situate in the village of Kirindiwelmada, in the Mahagalboda Egoda korale of the Hiriyala hatpattu of the Kurunegala District, in the North-Western Province, and of "The Waste Lands Ordinances of 1897, 1899, 1900, and 1903."

THE notice required by section 1 of "The Waste Lands Ordinances of 1897, 1899, 1900, 1903," having been duly published in manner prescribed by that section in respect of the above-named lands (*vide* Notice No. 4,524), and no claim having been made to the said lands or to any interest therein within the period of three months from the date specified in the said notice, I, John Murray Davies, Special Officer appointed under section 28 of the said Ordinances, under and by virtue of the powers vested in me in that behalf by section 2 of the said Ordinances, do hereby on January 16, 1913, order and declare that the said lands, as more fully described herein below, situate in the village of Kirindiwelmada, in the Mahagalboda Egoda korale of the Hiriyala hatpattu of the Kurunegala District, in the North-Western Province, and shown as lots R 903½a, I 905a, P 905a, Q 905a, Z 905a, Q 906c, Q 906d, S 906a, S 906d in preliminary plan 1,945, and in the annexed diagrams, and containing in extent 3 roods and 19½ perches, are the property of the Crown.

Description of the Lands referred to.

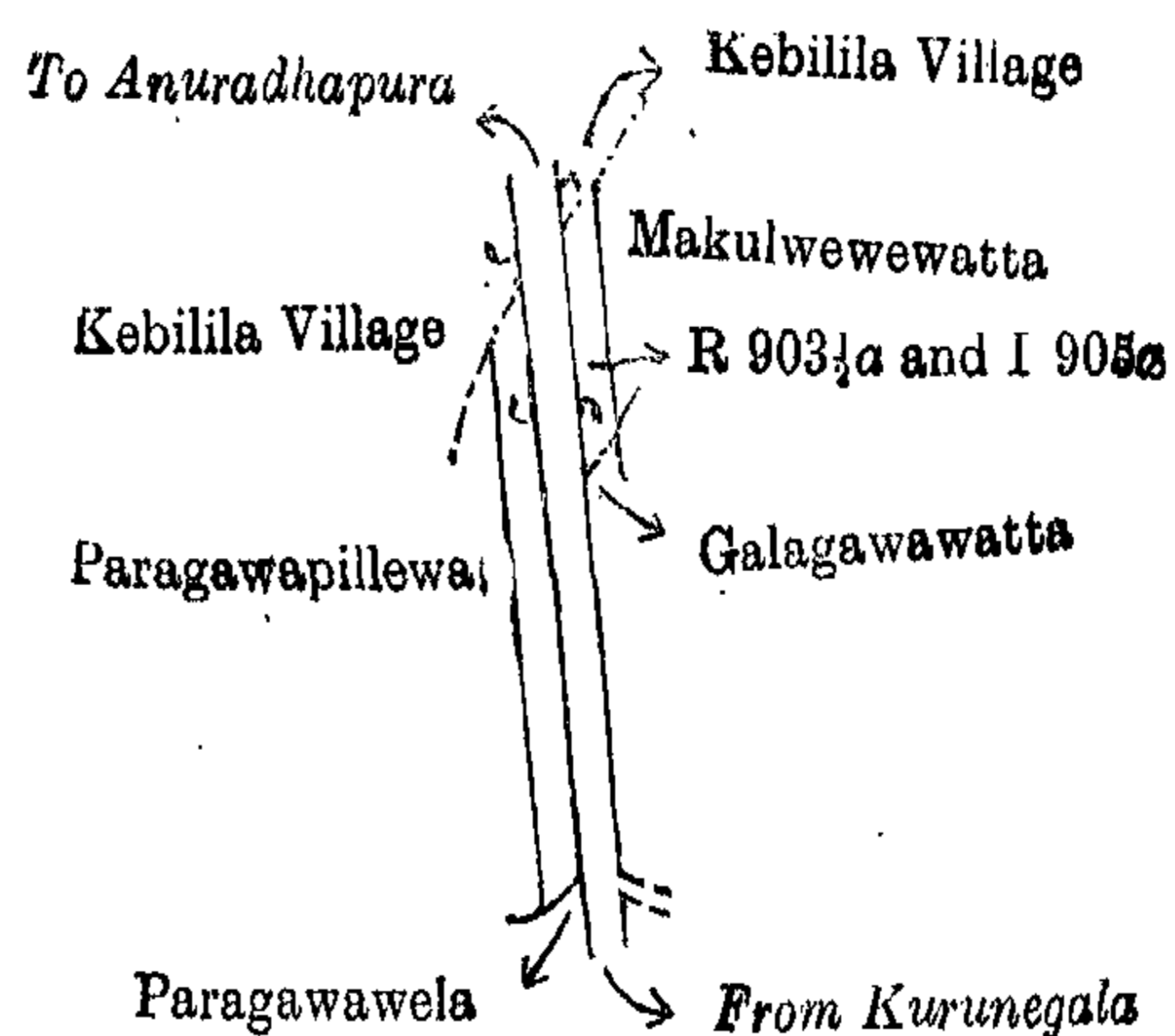
The following lots situated in the village of Kirindiwelmada, in the Mahagalboda Egoda korale of the Hiriyala hatpattu of the Kurunegala District, in the North-Western Province, as described in the annexed diagrams:—

I.—Preliminary plan 1,945.

Situation: Kirindiwelmada village in Mahagalboda Egoda korale of Kurunegala District.

Lot.	Name of Land.	Extent, A. R. P.
R 903½a	Makulwewewatta (reservation on road)	0 0 10
I 905a	Do. (do.)	0 0 21
		0 0 31

and bounded as follows: on the north by the village limit of Kebilila; on the east by Makulwewewatta sold by the Crown, Galagawawatta claimed by Marasinghe Arachchige Hetti Naide, the road from Anuradhapura to Kurunegala; on the south by Paragawawela claimed by E. C. de Fonseka; on the west by Paragawapillewa sold by the Crown.



Surveyor-General's Office,
Colombo, July 11, 1912.

Scale of 4 Chains to an Inch.

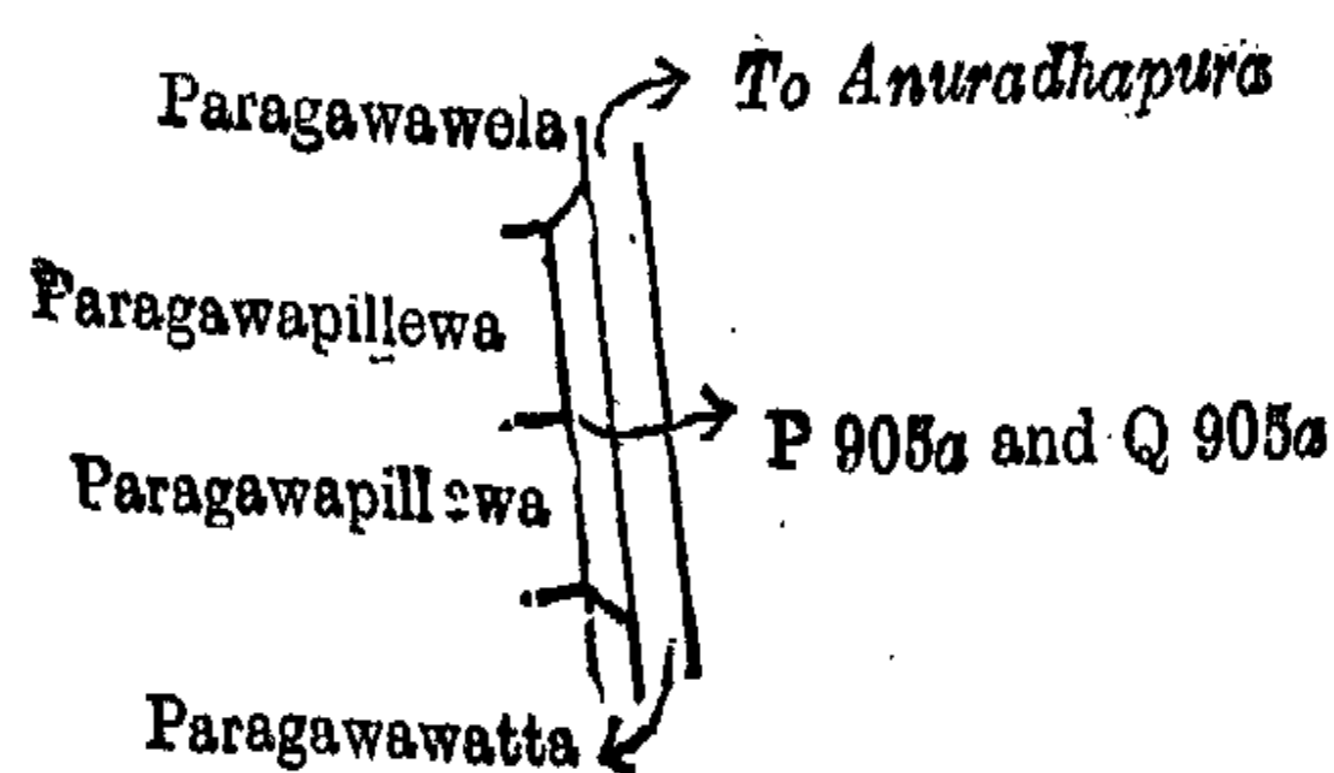
A. J. WICKWAR,
for Surveyor-General.

II.—Preliminary plan 1,945.

Situation: Kirindiwelmada village in Mahagalboda Egoda korale of Kurunegala District.

Lot.	Name of Land.	Extent, A. R. P.
P 905a	Makulwewewatta (reservation on road)	0 0 6
Q 905a	Do. (do.)	0 0 6
		0 0 12

and bounded as follows: on the north by Paragawawela claimed by E. C. de Fonseka; on the east by the road from Anuradhapura to Kurunegala; on the south by Paragawawatta claimed by E. C. de Fonseka; on the west by Paragawapillewa sold by the Crown.



Surveyor-General's Office,
Colombo, July 11, 1912.

Scale of 4 Chains to an Inch.

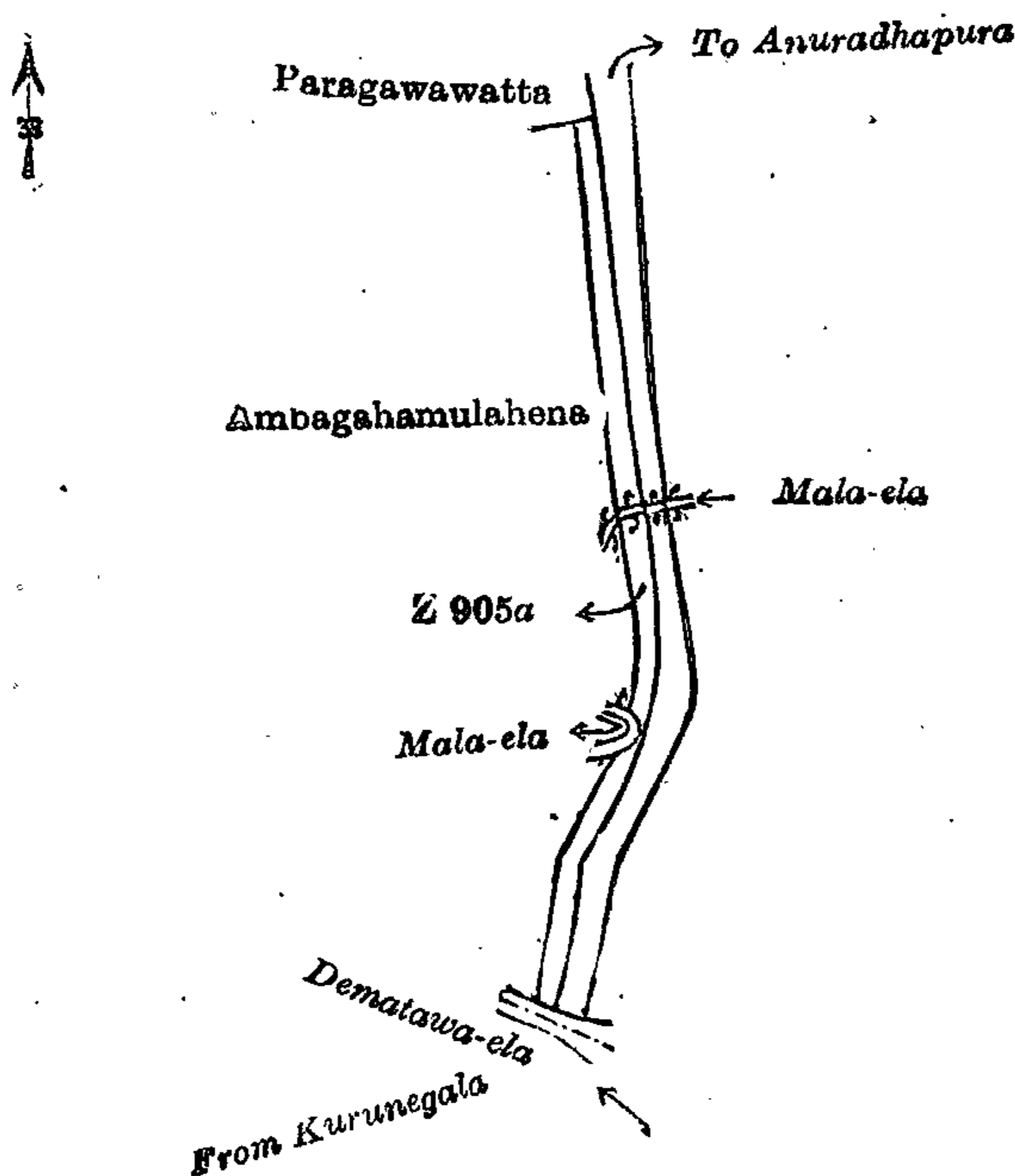
A. J. WICKWAR,
for Surveyor-General.

III.—Preliminary plan 1,945.

Situation : Kirindiwelmada village in Mahagalboda Egoda korale of Kurunegala District.

Lot.	Name of Land.	Extent, A. R. P.
Z 905a	Makulwewewatta	0 1 21

and bounded as follows : on the north by Paragawawatta claimed by E. C. de Fonseka ; on the east by the road from Anuradhapura to Kurunegala ; on the south by the Dematawa-ela ; on the west by Ambagahamulahena sold by the Crown.



Surveyor-General's Office,
Colombo, July 11, 1912.

Scale of 4 Chains to an Inch.

A. J. WICKWAR,
for Surveyor-General.

IV.—Preliminary plan 1,945.

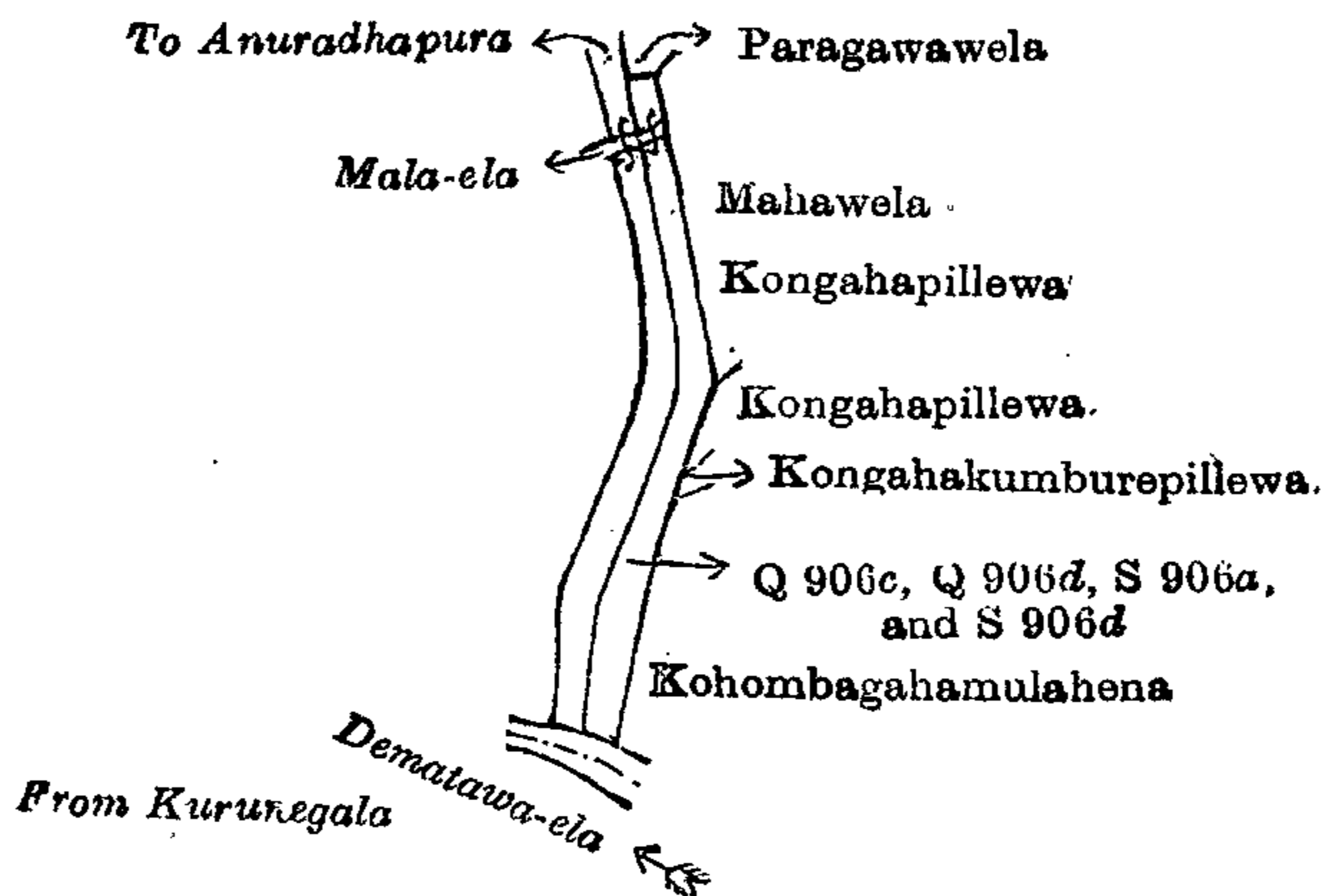
Situation : Kirindiwelmada village in Mahagalboda Egoda korale of Kurunegala District.

Lot.	Name of Land.	Extent, A. R. P.
Q 906c	Elagawawatta (reservation on road)	0 0 15
Q 906d	Kongahakumburapillewa (reservation on road)	0 0 0 $\frac{3}{4}$
S 906a	Kongahakumbura (reservation on road)	0 0 14
S 906d	Kongahapillewa (reservation on road)	0 0 6
		0 0 35 $\frac{3}{4}$

and bounded as follows : on the north by Paragawawela claimed by Hettiarachchige Paulu Peiris ; on the east by Mahawela claimed by Punchihamy Nachchila and others, Kongahapillewa claimed by Marasinghe Arachchige Pinhamy, Kongahapillewa sold by the Crown, Kongahakumburepillewa sold by the Crown, Kohombagahamulahena sold by the Crown ; on the south by the Dematawa-ela ; on the west by the road from Kurunegala to Anuradhapura.

January 16, 1913.

J. M. DAVIES,
Special Officer.



Surveyor-General's Office,
Colombo, July 11, 1912.

Scale of 4 Chains to an Inch.

A. J. WICKWAR,
for Surveyor-General.

Uva S. O. No. 1,445.

Order under Section 2 of "The Waste Lands Ordinances of 1897, 1899, 1900, and 1903,"
declaring Lands to be Crown Property.

In the matter of the lands commonly called or known as Rathbebilepatana, Waluganhinna, Usgalgedidowepatana, Pethangasgodapatana, &c., situate in the village of Udakendagolla, in the Dambawinipalata korale of the Udukinda division, in the Province of Uva, and of "The Waste Lands Ordinances of 1897, 1899, 1900, and 1903."

THE notice required by section 1 of "The Waste Lands Ordinances of 1897, 1899, 1900, and 1903," having been duly published in manner prescribed by that section in respect of the above-named lands (*vide* Notice No. 4,469), and no claim having been made to the said lands or to any interest therein within the period of three months from the date specified in the said notice, I, Norman Albert Hampton, Special Officer appointed under section 28 of the said Ordinances, under and by virtue of the powers vested in me in that behalf by section 2 of the said Ordinances, do hereby on January 16, 1913, order and declare that the said lands, as more fully described herein below, situate in the village of Udakendagolla, in the Dambawinipalata korale of the Udukinda division, in the Province of Uva, and shown as lots 1, 7, 10, 12, 14, and 14a in preliminary plan 192 and in the annexed diagram, and containing in extent 557 acres 2 roods and 30 perches, are the property of the Crown.

Description of the Lands referred to.

The following lots situated in the village of Udakendagolla, in the Dambawinipalata korale of the Udukinda division, in the Province of Uva, as described in the annexed diagram :—

Preliminary plan 192.

Situation : Udakendagolla village in Dambawinipalata korale of Udukinda division.

Lot.	Name of Land.	Extent, A. R. P.
1	Rathbebilepatana, Waluganhinna, Usgalgedidowepatana, Pethangasgodapatana, Hapugastennepatana, Heennarangasellepatana, Wellehena, Ampitigodapatana, Ambagasdowa, Kalugalpathapatana, Ambatennepatana	542 0 0
7	Vellehena	8 2 5
10	Dambagaha-arawehena	5 0 2
12	Usgalduwa	0 2 11
14	Do.	1 1 10
14a	Kandagahaulpotha	0 1 2
		557 2 30

and bounded as follows : on the north by the Kuda-oya, Kudawewatta claimed by Udakendagollegedara Garuwa, Pitapola-tilpotha claimed by Waralwatte Heen Kira and others, an ela, the Kendagahakandura, Gannilearawa claimed by Nadanu and others, T. P. 163,192, Amunukada-arawa claimed by Ratnayaka Mudiyansele Banda, late Korala (encroachment by owner of T. P. 163,192), T. P. 163,192, Amunukada-arawa claimed by Ratnayaka Mudiyansele Banda, late Korala (encroachment by owner of T. P. 163,192), Gannilearawa claimed by Nadanu and others, Pitapolekumbura claimed by Udakendagollegedara Nadanu and others, a footpath, Petangasgodawatta claimed by Udakendagollegedara Garuwa and others, Digareddekumbura claimed by Uranaliyanage Sadris Appu, Pinarawa claimed by Udakendagollegedara Ranbandiya, Meda-arawa claimed by Udakendagollegedara Garuwa, Nayakumbura claimed by Wataluegedara Wattu and others, Baragahauhanakumbura claimed by Kabinillewatte Selli, Agatawakkumbura claimed by Galpalamankada Ranbandiya, the Kuda-oya, Galpothamankadawatta claimed by Godekankanange Odris Appu and others ; on the east by the Kuda-oya, Mudumpitiya claimed by Mudumpitiyagedara Puncheda, Mudunpitiyawatta claimed by Mudunpitiyawatta Puncheda and others, Mudunpitiyawattehena claimed by Ganbedde Puncheda, Ambagahawatta claimed by Ambagahawattegedara Garuwa, a channel, the Maha-oya, Puswallanda *alias* Liyanmankadahena claimed by Jayasinghepedigedara Rankira and others ; on the south by the Maha-oya, the Malakandura, Ambatennehena claimed by Ratnayaka Mudiyansele Banda Korala and others, the Malakandura, the village limit of Ratkarawwa ; on the west by the village limit of Ratkarawwa, the village limit of Hinnarangolla.

NOTE.—The following lots lying within the above boundaries are excluded from this order, and their aggregate acreage of 47 acres and 31 perches is not included in the acreage of 557 acres 2 roods and 30 perches given above :—

Preliminary plan 192.

Lot.	Name of Land.	Extent, A. R. P.
A 9	Nayabunnewatta	7 0 13
A 13	Nayabunnehena	3 0 20
A 15	Nayabunnekumbura, Pethangahakumbura	8 2 10
A 15a	Nayabunnekumbura	0 2 10
A 17	Nayabunnekumbura, Pethangahahena, Kambokkagalawatta	4 3 36
11	Welihinnewatta	2 3 12
16	Kirioruwekumbura, Dambagaha-arawa, Hapugahaella, Udala, Gannile, Poluwinnakumbura, Himbilyagahaella, Mahahimbilyagahaella, Mulata-arawa	20 0 10
		47 0 31

N. A. HAMPTON,
Special Officer.

January 16, 1913.

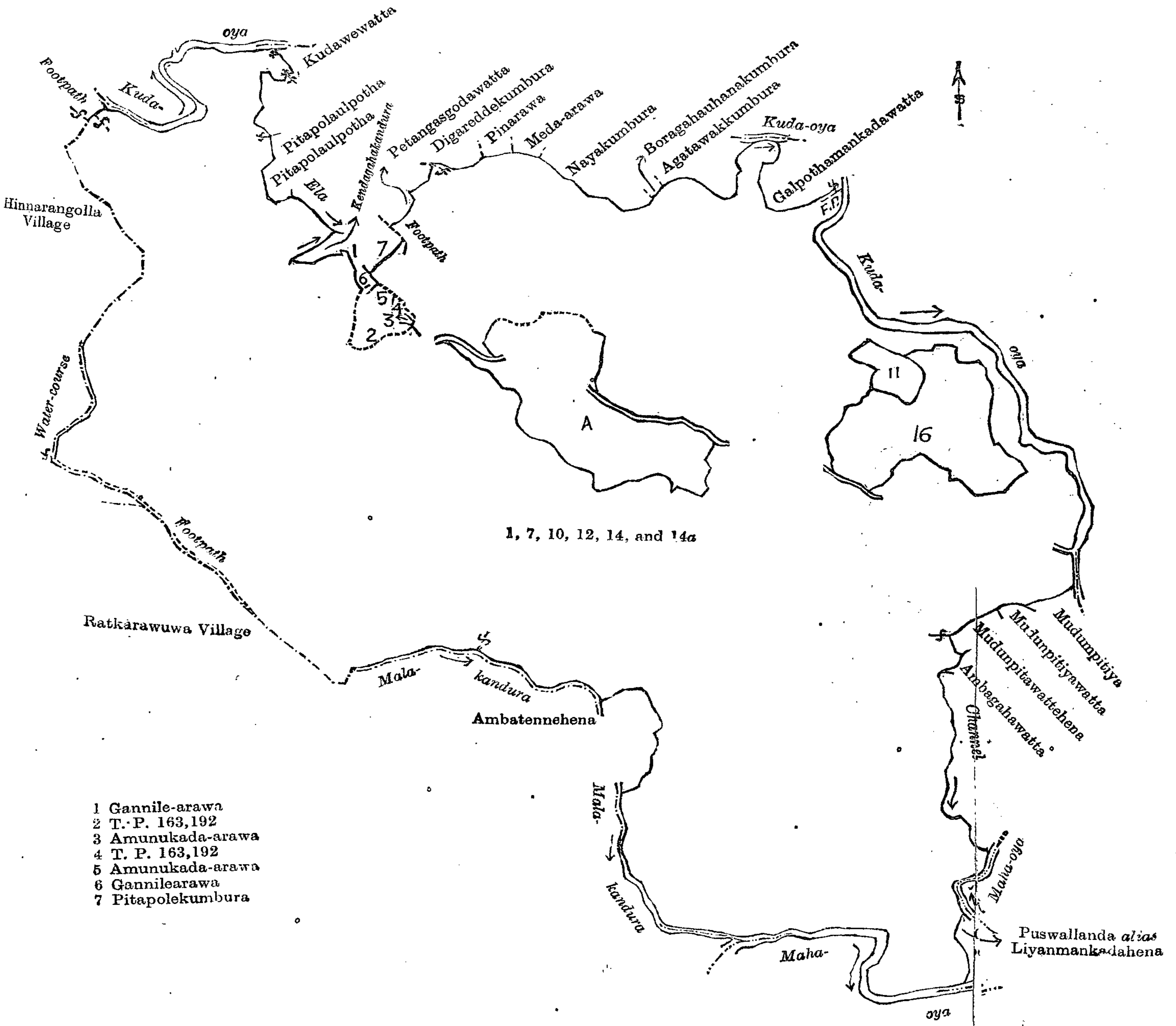
[For Diagram see page 379.]

Uva S. O. No. 1,446.

Order under Section 2 of "The Waste Lands Ordinances of 1897, 1899, 1900, and 1903,"
declaring Lands to be Crown Property.

In the matter of the lands commonly called or known as Bedirodegawakele, Damunugasgoda *alias* Hobarallepatana (reservation for Bedirodakandura and Hobarallekandura), Pitawakabeddehena *alias* Hobaralla, situate in the village of Haliellegama, in the Bogoda korale of the Yatikinda division, in the Province of Uva, and of "The Waste Lands Ordinances of 1897, 1899, 1900, and 1903."

THE notice required by section 1 of "The Waste Lands Ordinances of 1897, 1899, 1900, and 1903," having been duly published in manner prescribed by that section in respect of the above-named lands (*vide* Notice No. 4,318), and no claim having been made to the said lands or to any interest therein within the period of three months from the date specified in the said notice, I, Howard Orme Fox, Special Officer appointed under section 28 of the said Ordinances, under and by virtue of the powers vested in me in that behalf by section 2 of the said Ordinances, do hereby, on January 3, 1913, order and declare that the said lands, as more fully described herein below, situate in the village of Haliellegama, in the Bogoda korale of the Yatikinda division, in the Province of Uva, and shown as lots 1, 2a, 2b, 2c, 3a, and 3b in preliminary plan 20½ and in the annexed diagram, and containing in extent 12 acres 3 roods and 17 perches, are the property of the Crown.



1, 7, 10, 12, 14, and 14a

- 1 Gannile-arawa
- 2 T. P. 163,192
- 3 Amunukada-arawa
- 4 T. P. 163,192
- 5 Amunukada-arawa
- 6 Gannilearawa
- 7 Pitapolekumbura

Scale of 16 Chains to an Inch.

Surveyor-General's Office,
Colombo, June 11, 1912.

A. H. G. DAWSON,
for Surveyor-General.

Description of the Lands referred to.

The following lots situated in the village of Haliellegama, in the Bogoda korale of the Yatikinda division, in the Province of Uva, as described in the annexed diagram :—

Preliminary plan 20½.

Situation : Haliellegama village in Bogoda korale of Yatikinda division of Badulla District.

Lot.	Name of Land.	Extent,	A.	R.	P.
1	Bedirodegawakele	..	0	1	30
2a	Damunugasoda alias Hobarallepatana (reservation for Bedirodakandura)	..	2	3	25
2b	Do. (reservation for Hobarallekandura)	..	6	3	33
2c	Do. (reservation for Bedirodakandura)	..	0	2	2
3a	Pitawakabeddehena alias Hobaralla..	..	1	2	5
3b	Do.	0	2	2
			2	3	17

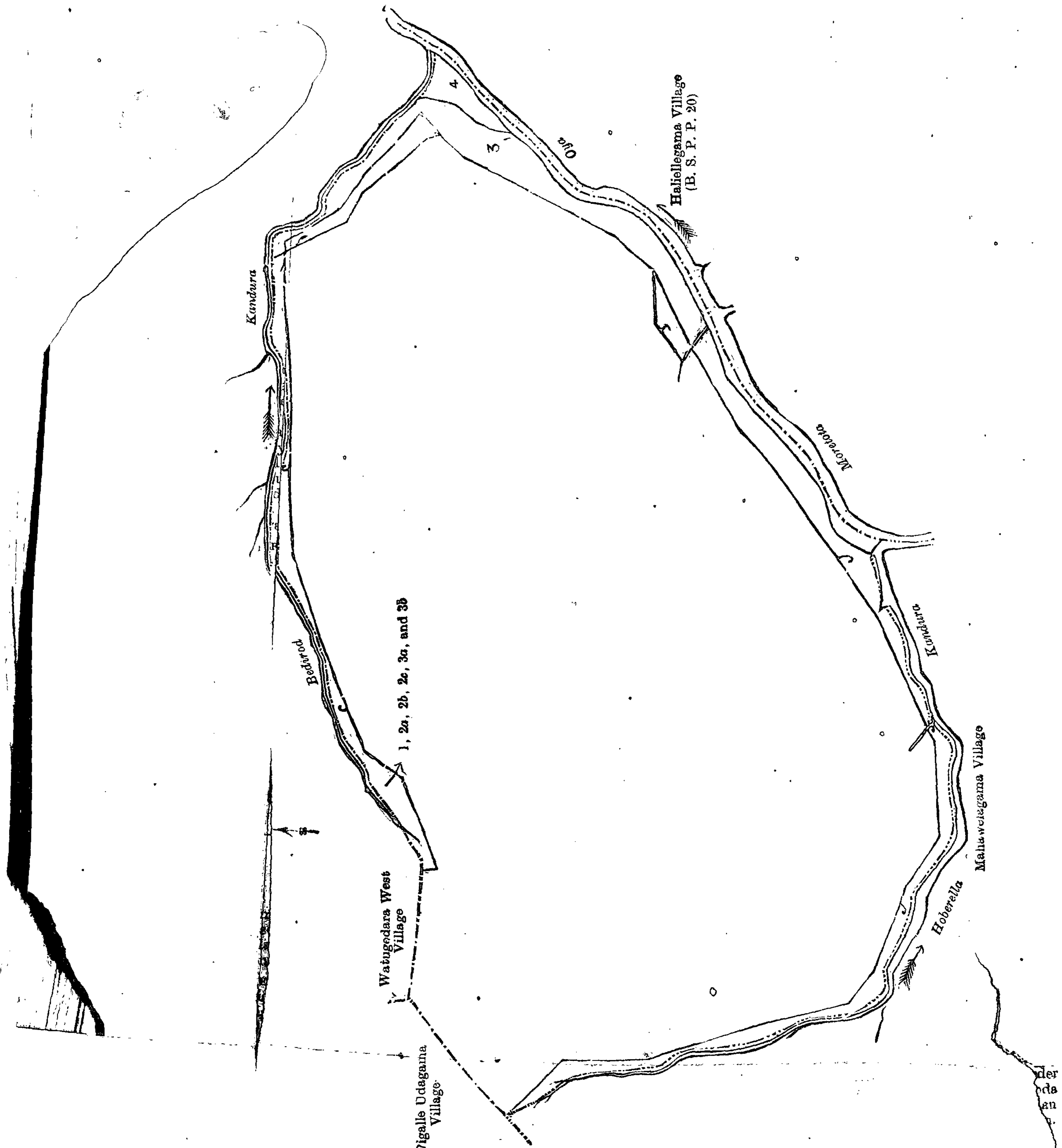
1 bounded as follows : on the north by the village limit of Digalle Udagama, the village limit of Watugedara West, Bedirodakandura ; on the east by the Bedirodakandura, the Moretota-oya ; on the south by the Moretota-oya, the barallekandura ; on the west by the Hobarallekandura, the village limit of Mahawelagama.

NOTE.—The following lots lying within the above boundaries are excluded from this order, and no part of their aggregate acreage of 167 acres 3 roods and 30 perches is included in the acreage of 12 acres 3 roods and 17 perches given above:—

Lot.	Name of Land.	Extent, A.	R.	P.
2	Damunugasgoda <i>alias</i> Hobaraellepatana	161	1	24
3	Pitawakabeddehena <i>alias</i> Hobaraellehena (reservation for Moretota-oya)	5	2	10
4	Dodanlandearawa	0	3	36
		167	3	30

January 8, 1913.

H. O. Fox,
Special Officer.



Surveyor-General's Office,
Colombo, October 6, 1911.

Scale of 8 Chains to an Inch.

A. H. G. DAWSON,
for Surveyor-General.

Uva S. O. No. 1,447.

Order under Section 4, Sub-section (1), of "The Waste Lands Ordinances of 1897, 1899, 1900, and 1903."

In the matter of the lands commonly called or known as Galkotuwa, Katugahamedahena, situate in the village of Kohowilakitulwattagama, in the Soranatota korale of the Wiyaluwa division, in the Province of Uva, and of "The Waste Lands Ordinances of 1897, 1899, 1900, and 1903."

WHEREAS in pursuance of section 1 of the said Ordinances it was duly declared and notified on July 17, 1908, that if no claim to the lands commonly called or known as Galkotuwa, Katugahamedahena, situate in the village of Kohowilakitulwattagama, in the Soranatota korale of the Wiyaluwa division, in the Province of Uva, containing in extent 1 acre 1 rood and 20 perches, and shown as lots 5a17 and 5a18 in preliminary plan 87, and in the annexed diagram, was made to Howard Orme Fox, Special Officer appointed under section 28 of the said Ordinances, within the period of three months from the date specified in the said notice, such lands would be declared the property of the Crown, and dealt with on account of the Crown (*vide* Notice No. 3,120):

And whereas Dandugollegedara Kiriwante made claim thereto, and I, Howard Orme Fox, Special Officer appointed under section 28 of the said Ordinances, made due inquiry into such claim, and whereas the said claimant and I, with the consent of His Excellency the Governor, came to an agreement in writing concerning the said land, under section 4, sub-section (1), of the said Ordinances, whereby it was agreed that the said claimant should be declared the purchaser of the said lands upon payment on or before March 22, 1909, to the Government Agent of the Province of Uva, at Badulla, of a sum of Ten Rupees (Rs. 10) only, as the purchase amount of the said lands, and whereas the said amount has been duly paid by the said claimant, he is hereby, in pursuance of the agreement aforementioned, declared to be the purchaser of the said lands, as more fully described herein below.

Description of the Lands referred to.

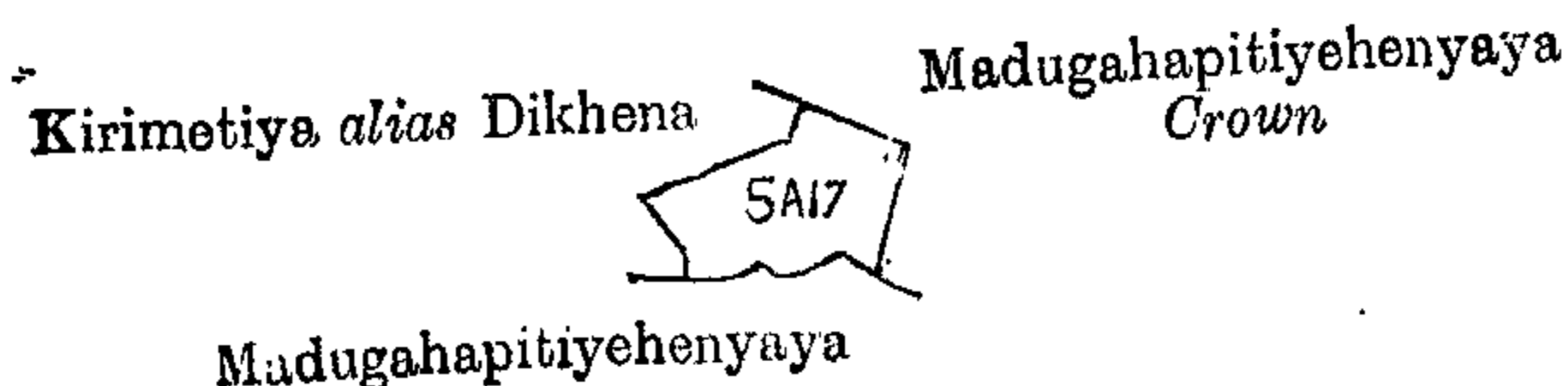
The following lots situated in the village of Kohowilakitulwattagama, in the Soranatota korale of the Wiyaluwa division, in the Province of Uva, as described in the annexed diagrams:—

I.—Preliminary plan 87.

Situation: Kohowilakitulwattagama village in Soranatota korale of Wiyaluwa division, Province of Uva.

Lot.	Name of Land.	Extent, A. R. P.
5a17	Galkotuwa	0 2 22

and bounded as follows: on the north by Kirimetiya *alias* Dikhena sold under the Waste Lands Ordinances to Kuria-arawe Kiri Banda, Madugahapitiyehenyaya declared to be the property of the Crown under the Waste Lands Ordinances; on the east by Madugahapitiyehenyaya declared to be the property of the Crown under the Waste Lands Ordinances; on the south by Madugahapitiyehenyaya claimed by Ganathi and others; and on the west by Kirimetiya *alias* Dikhena sold under the Waste Lands Ordinances to Kuria-arawe Kiri Banda.



Surveyor-General's Office,
Colombo, April 1, 1912.

Scale of 8 Chains to an Inch.

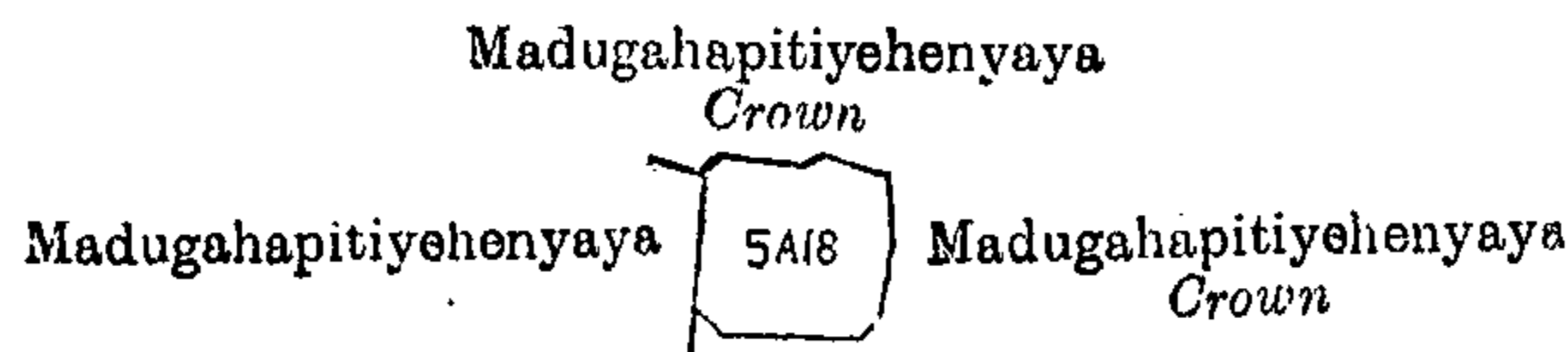
A. H. G. DAWSON,
for Surveyor-General.

II.—Preliminary plan 87.

Situation: Kohowilakitulwattagama village in Soranatota korale of Wiyaluwa division, Province of Uva.

Lot.	Name of Land.	Extent, A. R. P.
5a18	Katugahamedahena	0 2 38

and bounded as follows: on the north, east, and south by Madugahapitiyehenyaya declared to be the property of the Crown under the Waste Lands Ordinances; and on the west by Madugahapitiyehenyaya claimed by Ganathi and others.



Surveyor-General's Office,
Colombo, April 1, 1912.

Scale of 8 Chains to an Inch.

A. H. G. DAWSON,
for Surveyor-General.

Uva S. O. No. 1,448.

Order under Section 4, Sub-section (1), of "The Waste Lands Ordinances of 1897, 1899, 1900, and 1903."

In the matter of the land commonly called or known as Bulugahagawahena, situate in the village of Kohowilakitulwattagama, in the Soranatota korale of the Wiyaluwa division, in the Province of Uva, and of "The Waste Lands Ordinances of 1897, 1899, 1900, and 1903."

WHEREAS in pursuance of section 1 of the said Ordinances it was duly declared and notified on July 17, 1908, that if no claim to the land commonly called or known as Bulugahagawahena, situate in the village of Kohowilakitulwattagama, in the Soranatota korale of the Wiyaluwa division, in the Province of Uva, containing in extent 2 acres and 15 perches, and shown as lot 5a7 in preliminary plan 87, and in the annexed diagram, was made to Howard Orme Fox, Special Officer appointed under section 28 of the said Ordinances, within the period of three months from the date specified in the said notice, such land would be declared the property of the Crown, and dealt with on account of the Crown (*vide* Notice No. 3,120):

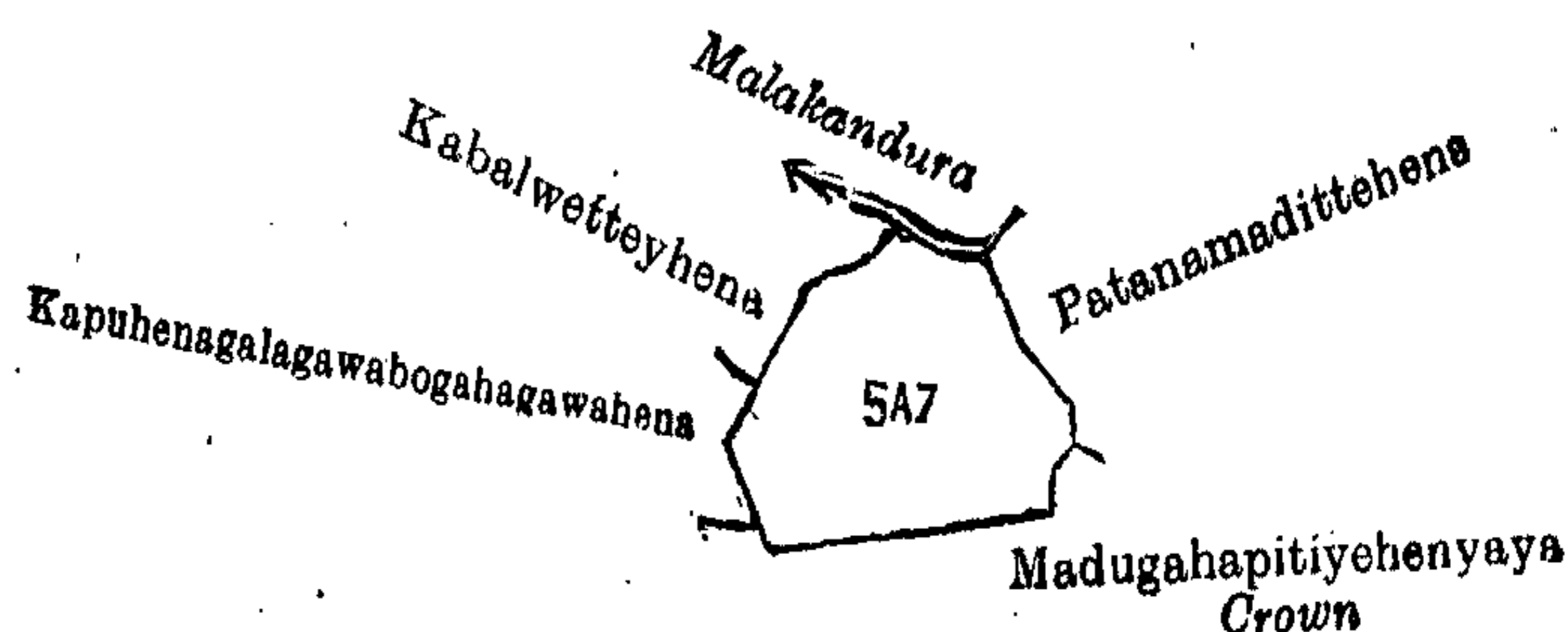
And whereas Gonkatuwagedara Kiri Banda made claim thereto, and I, Howard Orme Fox, Special Officer appointed under section 28 of the said Ordinances, made due inquiry into such claim, and whereas the said claimant and I, with the consent of His Excellency the Governor, came to an agreement in writing dated December 22, 1908, concerning the said land, under section 4, sub-section (1), of the said Ordinances, whereby it was agreed that the said claimant should be declared the purchaser of the said land upon payment on or before March 22, 1909, to the Government Agent of the Province of Uva, at Badulla, of a sum of Fifteen Rupees (Rs. 15) only, as the purchase amount of the said land, and whereas the said amount has been duly paid by the said claimant, he is hereby, in pursuance of the agreement aforementioned, declared to be the purchaser of the said land, as more fully described herein below.

Description of the Land referred to.

The land commonly called or known as Bulugahagawahena, situate in the village of Kohowilakitulwattagama, in the Soranatota korale of the Wiyaluwa division, of the Province of Uva, containing in extent 2 acres and 15 perches, and shown as lot 5a7 in preliminary plan 87, and in the annexed diagram, and bounded as follows: on the north by a malakandura; on the east by Patanamaditthehena declared to be the private property of Ilukellegedara Siyatu and another under the Waste Lands Ordinances, Madugahapitiyehenyaya declared to be the property of the Crown under the Waste Lands Ordinances; on the south by Madugahapitiyehenyaya declared to be the property of the Crown under the Waste Lands Ordinances; and on the west by Madugahapitiyehenyaya declared to be the property of the Crown under the Waste Lands Ordinances, Kapuhengalagawabogahagawahena sold under the Waste Lands Ordinances to Nekatgedara Siyatu, Kabalwattihena declared to be the private property of Ilukellegedara Siyatu and another under the Waste Lands Ordinances.

December 28, 1912.

H. O. Fox,
Special Officer.



Surveyor-General's Office,
Colombo, April 1, 1912.

Scale of 8 Chains to an Inch.

A. H. G. DAWSON,
for Surveyor-General.

Uva S. O. No. 1,449.

Order under Section 4, Sub-section (1), of "The Waste Lands Ordinances of 1897, 1899, 1900, and 1903."

In the matter of the land commonly called or known as Kapuhenawatta, situate in the village of Kohowilakitulwattagama, in the Soranatota korale of the Wiyaluwa division, in the Province of Uva, and of "The Waste Lands Ordinances of 1897, 1899, 1900, and 1903."

WHEREAS in pursuance of section 1 of the said Ordinances it was duly declared and notified on July 17, 1908, that if no claim to the land commonly called or known as Kapuhenawatta, situate in the village of Kohowilakitulwattagama, in the Soranatota korale of the Wiyaluwa division, in the Province of Uva, containing in extent 2 roods and 4 perches, and shown as lot 5n in preliminary plan 87, and in the annexed diagram, was made to Howard Orme Fox, Special Officer appointed under section 28 of the said Ordinances, within the period of three months from the date specified in the said notice, such land would be declared the property of the Crown, and dealt with on account of the Crown (*vide* Notice No. 3,120):

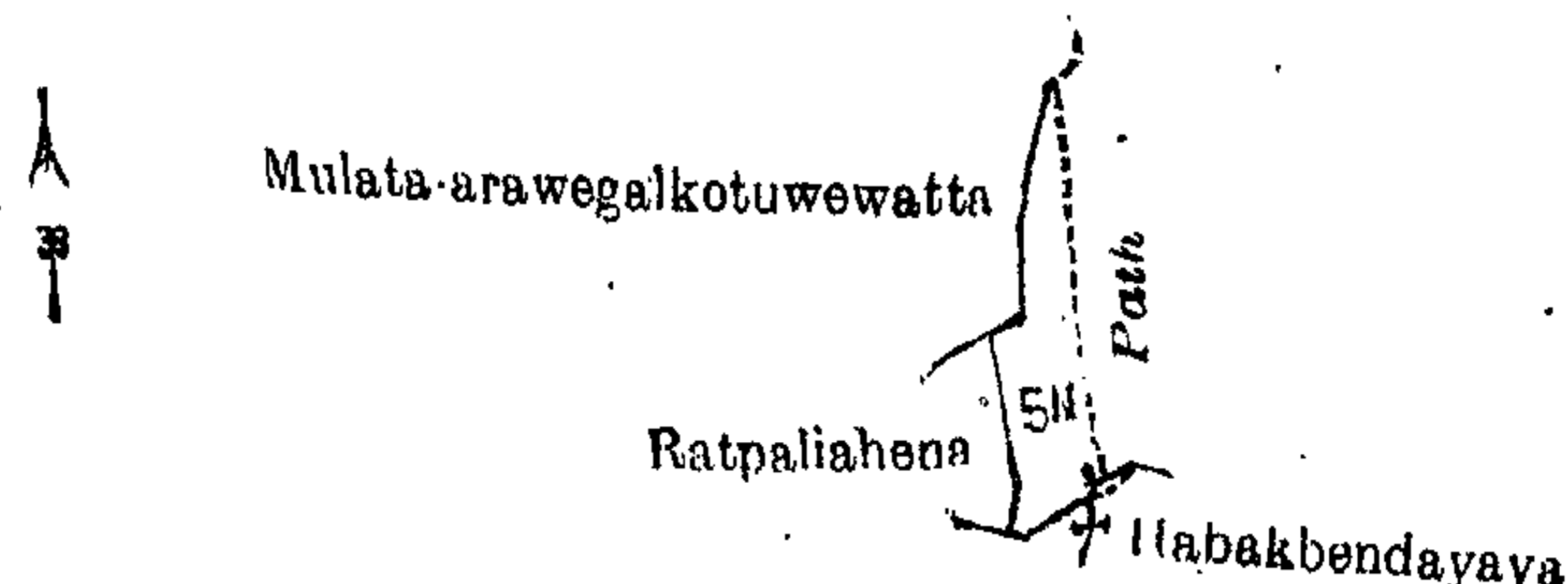
And whereas Kapuhenagedara Mutu Menika made claim thereto, and I, Howard Orme Fox, Special Officer appointed under section 28 of the said Ordinances, made due inquiry into such claim, and whereas the said claimant and I, with the consent of His Excellency the Governor, came to an agreement in writing dated December 22, 1908, concerning the said land, under section 4, sub-section (1), of the said Ordinances, whereby it was agreed that the said claimant should be declared the purchaser of the said land upon payment on or before March 22, 1909, to the Government Agent of the Province of Uva, at Badulla, of a sum of Four Rupees (Rs. 4) only, as the purchase amount of the said land, and whereas the said amount has been duly paid by the said claimant, she is hereby, in pursuance of the agreement aforementioned, declared to be the purchaser of the said land, as more fully described herein below.

Description of the Land referred to.

The land commonly called or known as Kapuhenawatta, situated in the village of Kohowilakitulwattagama, in the Soranatota korale of the Wiyaluwa division, in the Province of Uva, containing in extent 2 roods and 4 perches, and shown as lot 5n in preliminary plan 87, and in the annexed diagram, and bounded as follows: on the north by Mulata-arawegalkotuwewatta claimed by Mulata-arawa Pedris Appu; on the east by a path; on the south by Habakbendayaya sold under the Waste Lands Ordinances to the heirs of Ratnayaka Menikhitihamy Mudiyanseleage Kitulwatte Appuhamy; and on the west by Rappaliahena sold under the Waste Lands Ordinances to Burendagahawatte Pederis Appuhamy.

December 28, 1912.

H. O. Fox,
Special Officer.



Surveyor-General's Office,
Colombo, April 1, 1912.

Scale of 8 Chains to an Inch.

A. H. G. DAWSON,
for Surveyor-General.

Uva S. O. No. 1,450.

Order under Section 4, Sub-section (1), of "The Waste Lands Ordinances of 1897, 1899, 1900, and 1903."

In the matter of the land commonly called or known as Kapuhenagalagawawatta, situate in the village of Kohowilakitulwattagama, in the Soranatota korale of the Wiyaluwa division, in the Province of Uva, and of "The Waste Lands Ordinances of 1897, 1899, 1900, and 1903."

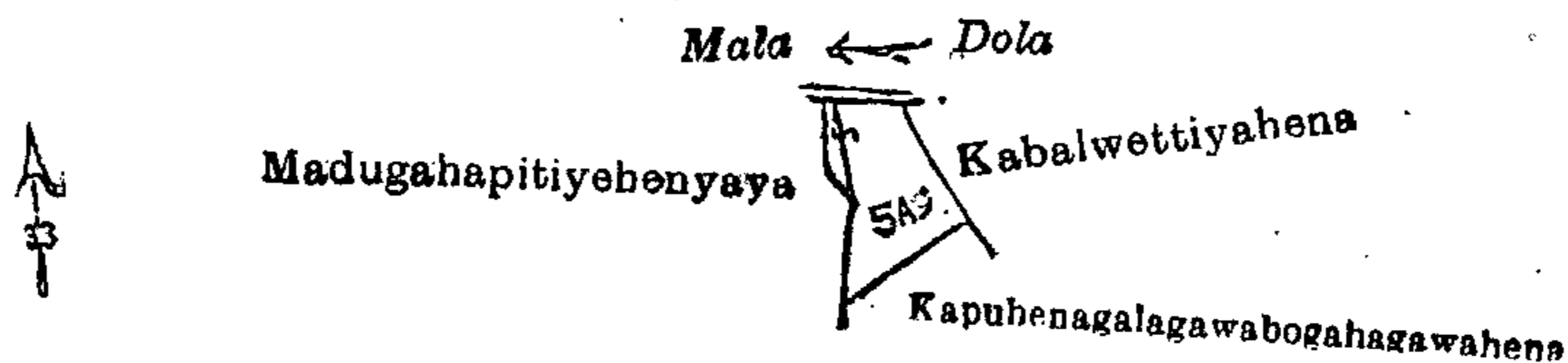
WHEREAS in pursuance of section 1 of the said Ordinances it was duly declared and notified on July 17, 1908, that if no claim to the land commonly called or known as Kapuhenagalagawawatta, situate in the village of Kohowilakitulwattagama, in the Soranatota korale of the Wiyaluwa division, in the Province of Uva, containing in extent 2 roods and 14 perches, and shown as lot 5a9 in preliminary plan 87, and in the annexed diagram, was made to Howard Orme Fox, Special Officer appointed under section 28 of the said Ordinances, within the period of three months from the date specified in this said notice, such land would be declared the property of the Crown, and dealt with on account of the Crown (*vide* Notice No. 3,120):

And whereas Kapuhena Kuma made claim thereto, and I, Howard Orme Fox, Special Officer appointed under section 28 of the said Ordinances, made due inquiry into such claim, and whereas the said claimant and I, with the consent of His Excellency the Governor, came to an agreement in writing concerning the said land, under section 4, sub-section (1), of the said Ordinances, whereby it was agreed that the said claimant should be declared the purchaser of the said land upon payment on or before March 22, 1909, to the Government Agent of the Province of Uva at Badulla, of a sum of Five Rupees (Rs. 5) only, as the purchase amount of the said land, and whereas the said amount has been duly paid by the said claimant, she is hereby, in pursuance of the agreement aforementioned, declared to be the purchaser of the said land, as more fully described herein below.

Description of the Land referred to.

The land commonly called or known as Kapuhenagalagawawatta, situated in the village of Kohowilakitulwattagama, in the Soranatota korale of the Wiyaluwa division, in the Province of Uva, containing in extent 2 roods and 14 perches, and shown as lot 5a9 in preliminary plan 87, and in the annexed diagram, and bounded as follows: on the north by a mala-dola; on the east by Kabalwethiyahena declared to be the private property of Ilukellegedara Siyatu and another under the Waste Lands Ordinances; on the south by Kapuhenagalagawabogahagawahena sold under the Waste Lands Ordinances to Nekatgedara Siyatu; and on the west by Madugahapitiyehenyaya (private).

December 28, 1912.

H. O. Fox,
Special Officer.Surveyor-General's Office,
Colombo, April 1, 1912.

Scale of 8 Chains to an Inch.

A. H. G. DAWSON,
for Surveyor-General.

Uva S. O. No. 1,451.

Order under Section 4, Sub-section (1), of "The Waste Lands Ordinances of 1897, 1899, 1900, and 1903,"
admitting Land to be Private Property.

In the matter of the land commonly called or known as Dodangastennehena, situate in the village of Kohowilakitulwattagama, in the Soranatota korale of the Wiyaluwa division, in the Province of Uva, and of "The Waste Lands Ordinances of 1897, 1899, 1900, and 1903."

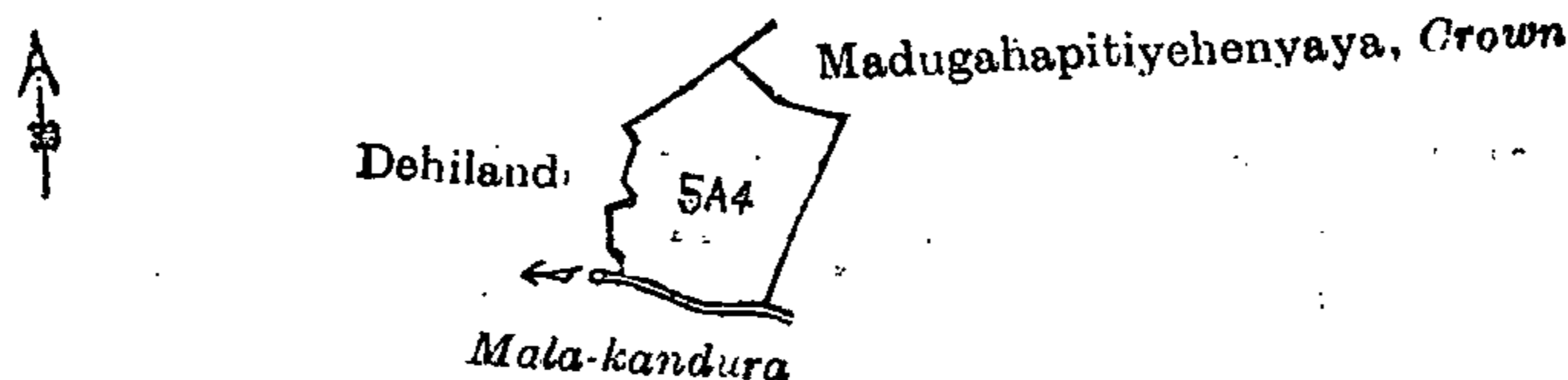
WHEREAS in pursuance of section 1 of the said Ordinances it was duly notified on July 17, 1908, that if no claim to the land commonly called or known as Dodangastennehena, situate in the village of Kohowilakitulwattagama, in the Soranatota korale of the Wiyaluwa division, in the Province of Uva, containing in extent 1 acre and 39 perches, and shown as lot 5a4 in preliminary plan 87, and in the annexed diagram, was made to Howard Orme Fox, Special Officer appointed under section 28 of the said Ordinances, within the period of three months from the date specified in such notice, such land would be declared the property of the Crown, and dealt with on account of the Crown (*vide* Notice No. 3,120):

And whereas (1) Ilukellegedara Ranhamy, (2) ditto Siyatu, (3) ditto Kiriwante, and (4) Ratnayaka Menikhitihamy Mudiyansele Kitulwatte Appuhamy, made claim thereto, and I, Howard Orme Fox, Special Officer appointed under section 28 of the said Ordinances, made due inquiry into such claim, and whereas the said 4th claimant withdrew his claim to the said land, I, with the consent of His Excellency the Governor, do hereby admit the claim of the said first, second, and third claimants to the said land, as more fully described herein below, under section 4, sub-section (1), of the said Ordinances.

Description of the Land referred to.

The land commonly called or known as Dodangastennehena, situate in the village of Kohowilakitulwattagama, in the Soranatota korale of the Wiyaluwa division, in the Province of Uva, containing in extent 1 acre and 39 perches, and shown as lot 5a4 in preliminary plan 87, and in the annexed diagram, and bounded as follows: on the north and east by Madugahapitiyehenyaya declared to be the property of the Crown under the Waste Lands Ordinances; on the south by a Malakandura; and on the west by Dehilanda sold under the Waste Lands Ordinances to Ilukellegedara Appuhamy.

December 21, 1912.

H. O. Fox,
Special Officer.Surveyor-General's Office,
Colombo, April 1, 1912.

Scale of 8 Chains to an Inch.

A. H. G. DAWSON,
for Surveyor-General.

Uva S. O. No. 1,452.

Order under Section 4, Sub-section (1), of "The Waste Lands Ordinances of 1897, 1899, 1900, and 1903," admitting Land to be Private Property.

In the matter of the land commonly called or known as Ratnakelemadehena, situate in the village of Kohowilakitulwattagama, in the Soranatota korale of the Wiyaluwa division, in the Province of Uva, and of "The Waste Lands Ordinances of 1897, 1899, 1900, and 1903."

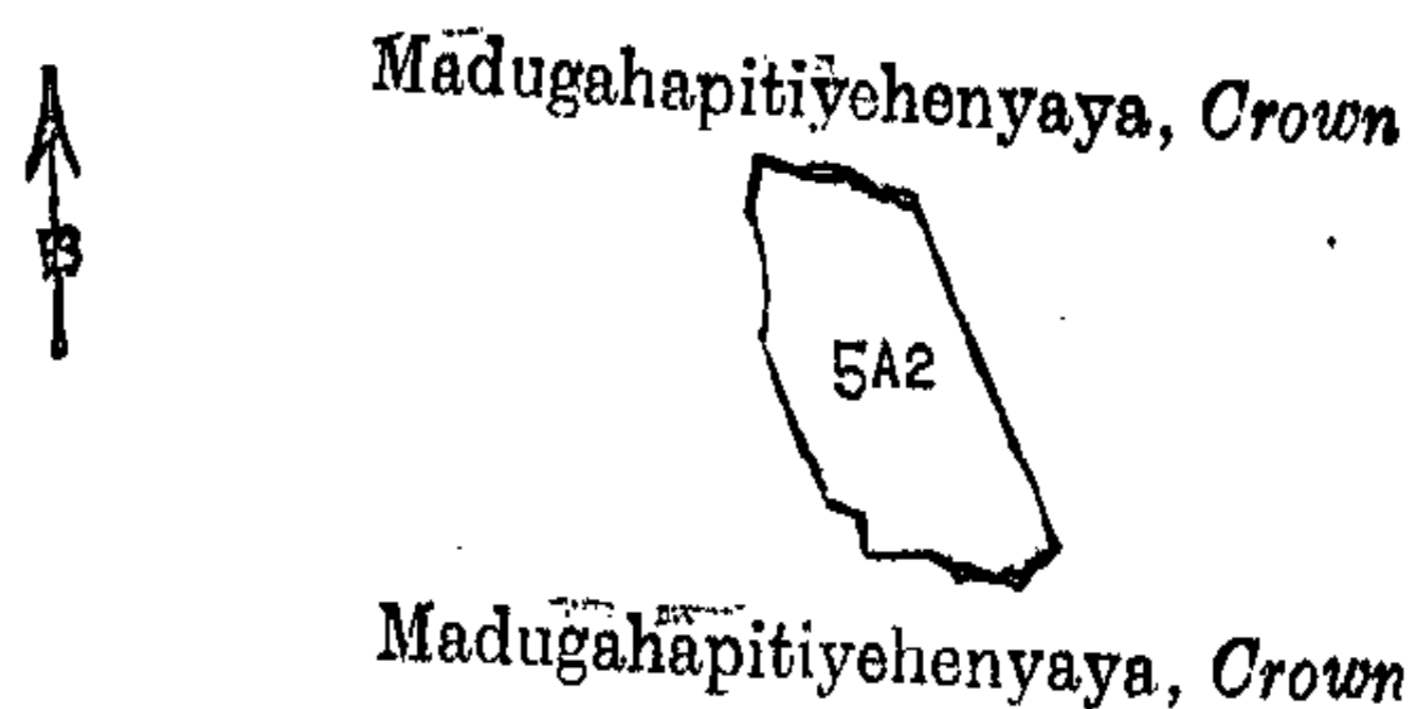
WHEREAS in pursuance of section 1 of the said Ordinances it was duly notified on July 17, 1908, that if no claim to the land commonly called or known as Ratnakelemadehena, situate in the village of Kohowilakitulwattagama, in the Soranatota korale of the Wiyaluwa division, in the Province of Uva, containing in extent 1 acre and 11 perches, and shown as lot 5a2 in preliminary plan 87, and in the annexed diagram, was made to Howard Orme Fox, Special Officer appointed under section 28 of the said Ordinances, within the period of three months from the date specified in such notice, such land would be declared the property of the Crown, and dealt with on account of the Crown (*vide* Notice No. 3,120):

And whereas (1) Pahelagedara Kiri Banda and (2) Ratnayaka Menikhitthamy Mudiyanseleage Kitulwatte Appuhamy made claim thereto, and I, Howard Orme Fox, Special Officer appointed under section 28 of the said Ordinances, made due inquiry into such claim, and whereas the said 2nd claimant withdrew his claim to the said land, I, with the consent of His Excellency the Governor, do hereby admit the claim of the said 1st claimant to the said land, as more fully described herein below, under section 4, sub-section (1), of the said Ordinances.

Description of the Land referred to.

The land commonly called or known as Ratnakelemadehena, situated in the village of Kohowilakitulwattagama, in the Soranatota korale of the Wiyaluwa division, in the Province of Uva, containing in extent 1 acre and 11 perches, and shown as lot 5a2 in preliminary plan 87, and in the annexed diagram, and bounded as follows: on the north, east, south, and west by Madugahapitiyehenyaya declared to be the property of the Crown under the Waste Lands Ordinances.

December 21, 1912.

H. O. Fox,
Special Officer.Surveyor-General's Office,
Colombo, April 1, 1912.

Scale of 8 Chains to an Inch.

A. H. G. DAWSON,
for Surveyor-General.

Uva S. O. No. 1,453.

Order under Section 4, Sub-section (1), of "The Waste Lands Ordinances of 1897, 1899, 1900, and 1903."

In the matter of the land commonly called or known as Maduruwatta, situate in the village of Kohowilakitulwattagama, in the Soranatota korale of the Wiyaluwa division, in the Province of Uva, and of the Waste Lands Ordinances of 1897, 1899, 1900, and 1903."

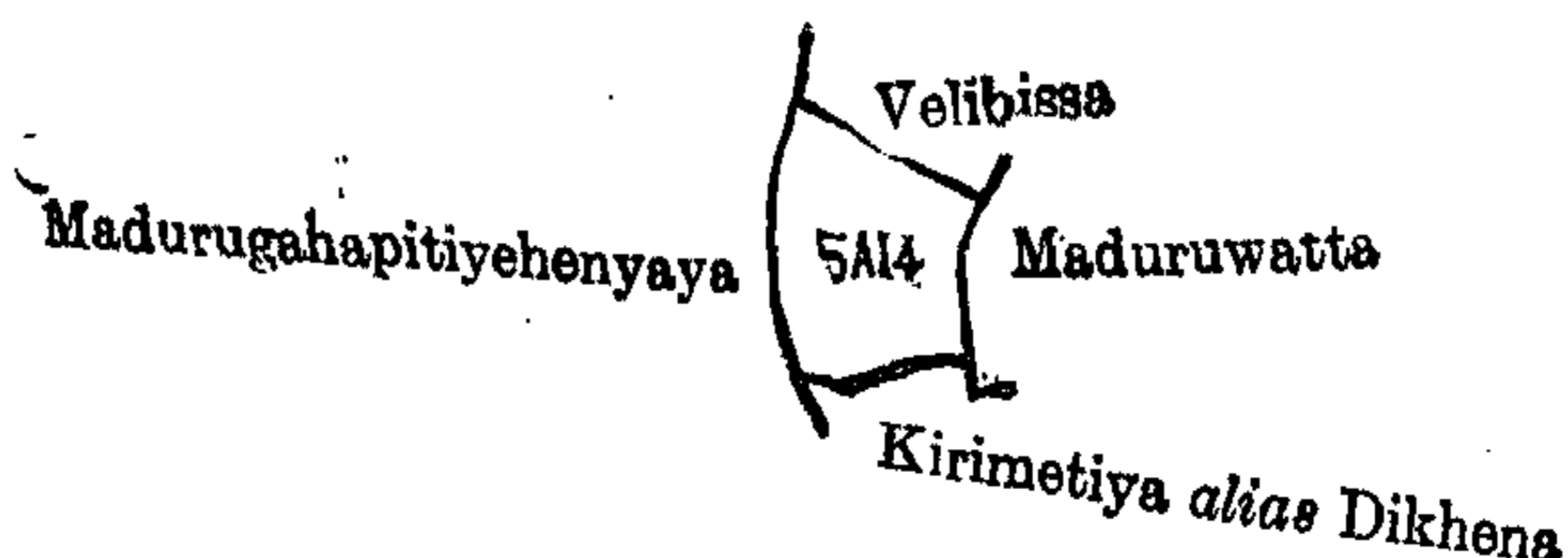
WHEREAS in pursuance of section 1 of the said Ordinances it was duly declared and notified on July 17, 1908, that if no claim to the land commonly called or known as Maduruwatta, situate in the village of Kohowilakitulwattagama, in the Soranatota korale of the Wiyaluwa division, in the Province of Uva, containing in extent 3 roods and 22 perches, and shown as lot 5a14 in preliminary plan 87, and in the annexed diagram, was made to Howard Orme Fox, Special Officer appointed under section 28 of the said Ordinances, within the period of three months from the date specified in the said notice, such land would be declared the property of the Crown, and dealt with on account of the Crown (*vide* Notice No. 3,120):

And whereas Pahelagedara Kiri Banda made claim thereto, and I, Howard Orme Fox, Special Officer appointed under section 28 of the said Ordinances, made due inquiry into such claim, and whereas the said claimant and I, with the consent of His Excellency the Governor, came to an agreement in writing dated December 22, 1908, concerning the said land, under section 4, sub-section (1), of the said Ordinances, whereby it was agreed that the said claimant should be declared the purchaser of the said land upon payment on or before March 22, 1909, to the Government Agent of the Province of Uva at Badulla, of a sum of Seven Rupees and Fifty Cents (Rs. 7.50) only, as the purchase amount of the said land, and whereas the said amount has been duly paid by the said claimant, he is hereby, in pursuance of the agreement aforementioned, declared to be the purchaser of the said land, as more fully described herein below.

Description of the Land referred to.

The land commonly called or known as Maduruwatta, situated in the village of Kohowilakitulwattagama, in the Soranatota korale of the Wiyaluwa division, in the Province of Uva, containing in extent 3 roods and 22 perches, and shown as lot 5a14 in preliminary plan 87, and in the annexed diagram, and bounded as follows: on the north by Welibissa sold under the Waste Lands Ordinances to Ilukellegedara Appuhamy; on the east by Maduruwatta sold under the Waste Lands Ordinances to Agawattegedara Kiriwante; on the south by Kirimetiya alias Dikhena sold under the Waste Lands Ordinances to Kuriarawe Kiri Banda; and on the west by Madurugahapitiyehenyaya claimed by Ganathi and others.

December 28, 1912.

H. O. Fox,
Special Officer.Surveyor-General's Office,
Colombo, April 1, 1912.

Scale of 8 Chains to an Inch.

A. H. G. DAWSON,
for Surveyor-General.

Uva S. O. No. 1,454.

Order under Section 4, Sub-section (1), of "The Waste Lands Ordinances of 1897, 1899, 1900, and 1903."

In the matter of the land commonly called or known as Maduruwatta, situate in the village of Kohowilakitulwattagama, in the Soranatota korale of the Wiyaluwa division, in the Province of Uva, and of "The Waste Lands Ordinances of 1897, 1899, 1900, and 1903."

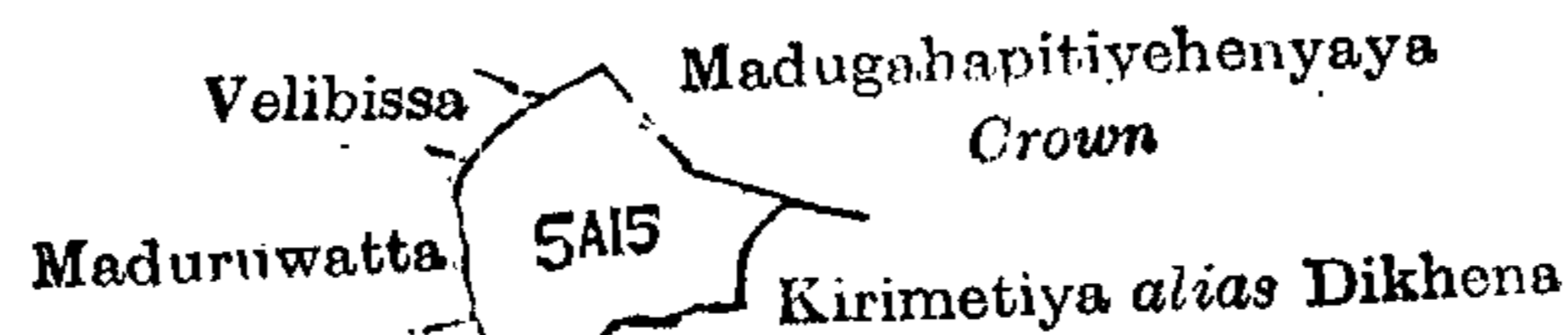
WHEREAS in pursuance of section 1 of the said Ordinances it was duly declared and notified on July 17, 1908, that if no claim to the land commonly called or known as Maduruwatta, situate in the village of Kohowilakitulwattagama, in the Soranatota korale of the Wiyaluwa division, in the Province of Uva, containing in extent 1 acre and 6 perches, and shown as lot 5a15 in preliminary plan 87, and in the annexed diagram, was made to Howard Orme Fox, Special Officer appointed under section 28 of the said Ordinances, within the period of three months from the date specified in the said notice, such land would be declared the property of the Crown, and dealt with on account of the Crown (*vide* Notice No. 3,120):

And whereas Agawattegedara Kiriwante made claim thereto, and I, Howard Orme Fox, Special Officer appointed under section 28 of the said Ordinances, made due inquiry into such claim, and whereas the said claimant and I, with the consent of His Excellency the Governor, came to an agreement in writing dated December 22, 1908, concerning the said land, under section 4, sub-section (1), of the said Ordinances, whereby it was agreed that the said claimant should be declared the purchaser of the said land upon payment on or before March 22, 1909, to the Government Agent of the Province of Uva at Badulla, of a sum of Seven Rupees and Fifty Cents (Rs. 7.50) only, as the purchase amount of the said land, and whereas the said amount has been duly paid by the said claimant, he is hereby, in pursuance of the agreement aforementioned, declared to be the purchaser of the said land, as more fully described herein below.

Description of the Land referred to.

The land commonly called or known as Maduruwatta, situate in the village of Kohowilakitulwattagama, in the Soranatota korale of the Wiyaluwa division, in the Province of Uva, containing in extent 1 acre and 6 perches, and shown as lot 5a15 in preliminary plan 87, and in the annexed diagram, and bounded as follows: on the north by Madugahapitiyehenyaya declared to be the property of the Crown under the Waste Lands Ordinances; on the east and south by Kiriwante *alias* Dikhena sold under the Waste Lands Ordinances to Kuriya-arawa Kiri Banda; and on the west by Kiriwante *alias* Dikhena sold under the Waste Lands Ordinances to Kuriya-arawa Kiri Banda, Maduruwatta sold under the Waste Lands Ordinances to Pahalagedara Kiri Banda, Welibissa sold under the Waste Lands Ordinances to Ilukellegedara Appuhamy.

December 28, 1912.

H. O. Fox,
Special Officer.Surveyor-General's Office,
Colombo, April 1, 1912.

Scale of 8 Chains to an Inch.

A. H. G. DAWSON,
for Surveyor-General.

Uva S. O. No. 1,455.

Order under Section 4, Sub-section (1), of "The Waste Lands Ordinances of 1897, 1899, 1900, and 1903."

In the matter of the land commonly called or known as Galkotuwa or Dikwatta, situate in the village of Kohowilakitulwattagama, in the Soranatota korale of the Wiyaluwa division, in the Province of Uva, and of "The Waste Lands Ordinances of 1897, 1899, 1900, and 1903."

WHEREAS in pursuance of section 1 of the said Ordinances it was duly declared and notified on July 17, 1908, that if no claim to the land commonly called or known as Galkotuwa or Dikwatta, situate in the village of Kohowilakitulwattagama, in the Soranatota korale of the Wiyaluwa division, in the Province of Uva, containing in extent 1 rood and 25 perches, and shown as lot 5a12 in preliminary plan 87, and in the annexed diagram, was made to Howard Orme Fox, Special Officer appointed under section 28 of the said Ordinances, within the period of three months from the date specified in the said notice, such land would be declared the property of the Crown, and dealt with on account of the Crown (*vide* Notice No. 3,120):

And whereas Gonkatuwegedara *alias* Udawattegedara Rammenika made claim thereto, and I, Howard Orme Fox, Special Officer appointed under section 28 of the said Ordinances, made due inquiry into such claim, and whereas the said claimant and I, with the consent of His Excellency the Governor, came to an agreement in writing, concerning the said land, under section 4, sub-section (1), of the said Ordinances, whereby it was agreed that the said claimant should be declared the purchaser of the said land upon payment on or before March 22, 1909, to the Government Agent of the Province of Uva at Badulla, of a sum of Three Rupees and Seventy-five Cents (Rs. 3.75) only, as the purchase amount of the said land, and whereas the said amount has been duly paid by the said claimant, she is hereby, in pursuance of the agreement aforementioned, declared to be the purchaser of the said land, as more fully described herein below.

Description of the Land referred to.

The land commonly called or known as Galkotuwa or Dikwatta, situated in the village of Kohowilakitulwattagama, in the Soranatota korale of the Wiyaluwa division, in the Province of Uva, containing in extent 1 rood and 25 perches, and shown as lot 5a12 in preliminary plan 87, and in the annexed diagram, and bounded as follows: on the north by Malakandura; on the east by Madugahapitiyehenyaya declared to be the property of the Crown under the Waste Lands Ordinances; on the south by Velibissa sold under the Waste Lands Ordinances to Ilukellegedara Appuhamy; and on the west by Madugahapitiyehenyaya claimed by Ganathi and others, Udawatta claimed by Gonkatuwegedara Rammenika.

December 28, 1912.

H. O. Fox,
Special Officer.Surveyor-General's Office,
Colombo, April 1, 1912.

Scale of 8 Chains to an Inch.

A. H. G. DAWSON,
for Surveyor-General.

Uva S. O. No. 1,456.

Order under Section 4, Sub-section (1), of "The Waste Lands Ordinances of 1897, 1899, 1900, and 1903."

In the matter of the land commonly called or known as Ritigahatenna, situate in the village of Kohowilakitulwattegama, in the Soranatota korale of the Wiyaluwa division, in the Province of Uva, and of "The Waste Lands Ordinances of 1897, 1899, 1900, and 1903."

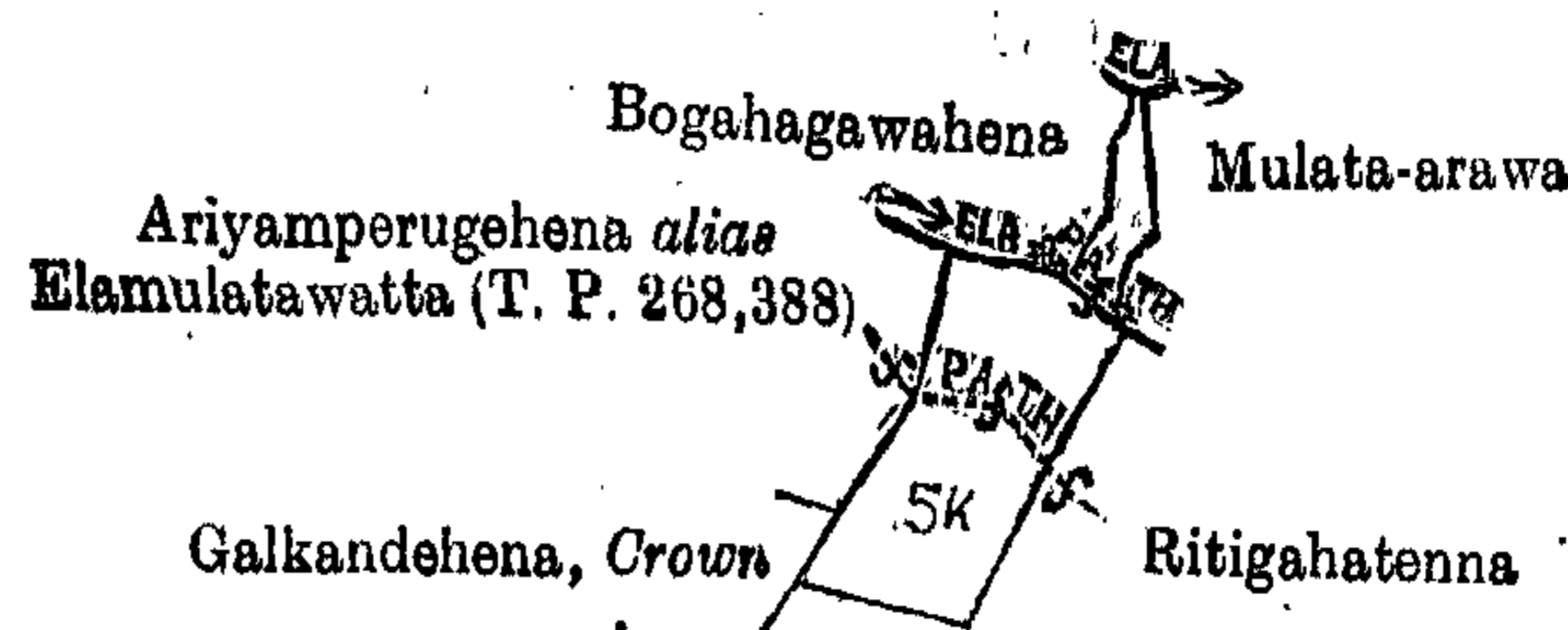
WHEREAS in pursuance of section 1 of the said Ordinances it was duly declared and notified on July 17, 1908, that if no claim to the land commonly called or known as Ritigahatenna, situate in the village of Kohowilakitulwattegama, in the Soranatota korale of the Wiyaluwa division, in the Province of Uva, containing in extent 1 acre and 33 perches, and shown as lot 5k in preliminary plan 87, and in the annexed diagram, was made to Howard Orme Fox, Special Officer appointed under section 28 of the said Ordinances, within the period of three months from the date specified in the said notice, such land would be declared the property of the Crown, and dealt with on account of the Crown (*vide* Notice No. 3,120):

And whereas Mulata-arawegedara Bogahamulawatta Hudu Menika made claim thereto, and I, Howard Orme Fox, Special Officer appointed under section 28 of the said Ordinances, made due inquiry into such claim, and whereas the said claimant and I, with the consent of His Excellency the Governor, came to an agreement in writing dated December 22, 1908, concerning the said land, under section 4, sub-section (1), of the said Ordinances, whereby it was agreed that the said claimant should be declared the purchaser of the said land upon payment on or before March 22, 1909, to the Government Agent of the Province of Uva at Badulla of a sum of Ten Rupees (Rs. 10) only, as the purchase amount of the said land, and whereas the said amount has been duly paid by the said claimant, she is hereby, in pursuance of the agreement aforementioned, declared to be the purchaser of the said land, as more fully described herein below.

Description of the Land referred to.

The land commonly called or known as Ritigahatenna, situated in the village of Kohowilakitulwattegama, in the Soranatota korale of the Wiyaluwa division, in the Province of Uva, containing in extent 1 acre and 33 perches, and shown as lot 5k in preliminary plan 87, and in the annexed diagram, and bounded as follows: on the north by an ela, Bogahagawahena claimed by Mulata-arawegedara Mutu Menika and others, an ela; on the east by Mulata-arawa claimed by Mulata-arawegedara Mutu Menika and others, a footpath, Ritigahatenna declared to be the private property of the heirs of Ratnayaka Menikhitihamy Mudiyansele Kitulwatte Appuhamy under the Waste Lands Ordinances; on the south by Ritigahatenna declared to be the private property of the heirs of Ratnayaka Menikhitihamy Mudiyansele Kitulwatte Appuhamy under the Waste Lands Ordinances; and on the west by Galkandehena declared to be the property of the Crown under the Waste Lands Ordinances, Ariyamperugehena *alias* Elamulatawatta (T. P. 268,388), granted on certificate of quiet possession to Ana Muna Keena Mohideen Saibo.

December 28, 1912.

H. O. Fox,
Special Officer.Surveyor-General's Office,
Colombo, April 1, 1912.

Scale of 8 Chains to an Inch.

A. H. G. DAWSON,
for Surveyor-General.

Uva S. O. No. 1,457.

Order under Section 4, Sub-section (1), of "The Waste Lands Ordinances of 1897, 1899, 1900, and 1903."

In the matter of the land commonly called or known as Pinnaladahena, situate in the village of Kohowilakitulwattegama, in the Soranatota korale of the Wiyaluwa division, in the Province of Uva, and of "The Waste Lands Ordinances of 1897, 1899, 1900, 1903."

WHEREAS in pursuance of section 1 of the said Ordinances it was duly declared and notified on July 17, 1908, that if no claim to the land commonly called or known as Pinnaladahena, situate in the village of Kohowilakitulwattegama, in the Soranatota korale of the Wiyaluwa division, in the Province of Uva, containing in extent 3 acres and 4 perches, and shown as lot 1401 in preliminary plan 87, and in the annexed diagram, was made to Howard Orme Fox, Special Officer appointed under section 28 of the said Ordinances, within the period of three months from the date specified in the said notice, such land would be declared the property of the Crown, and dealt with on account of the Crown (*vide* Notice No. 3,120):

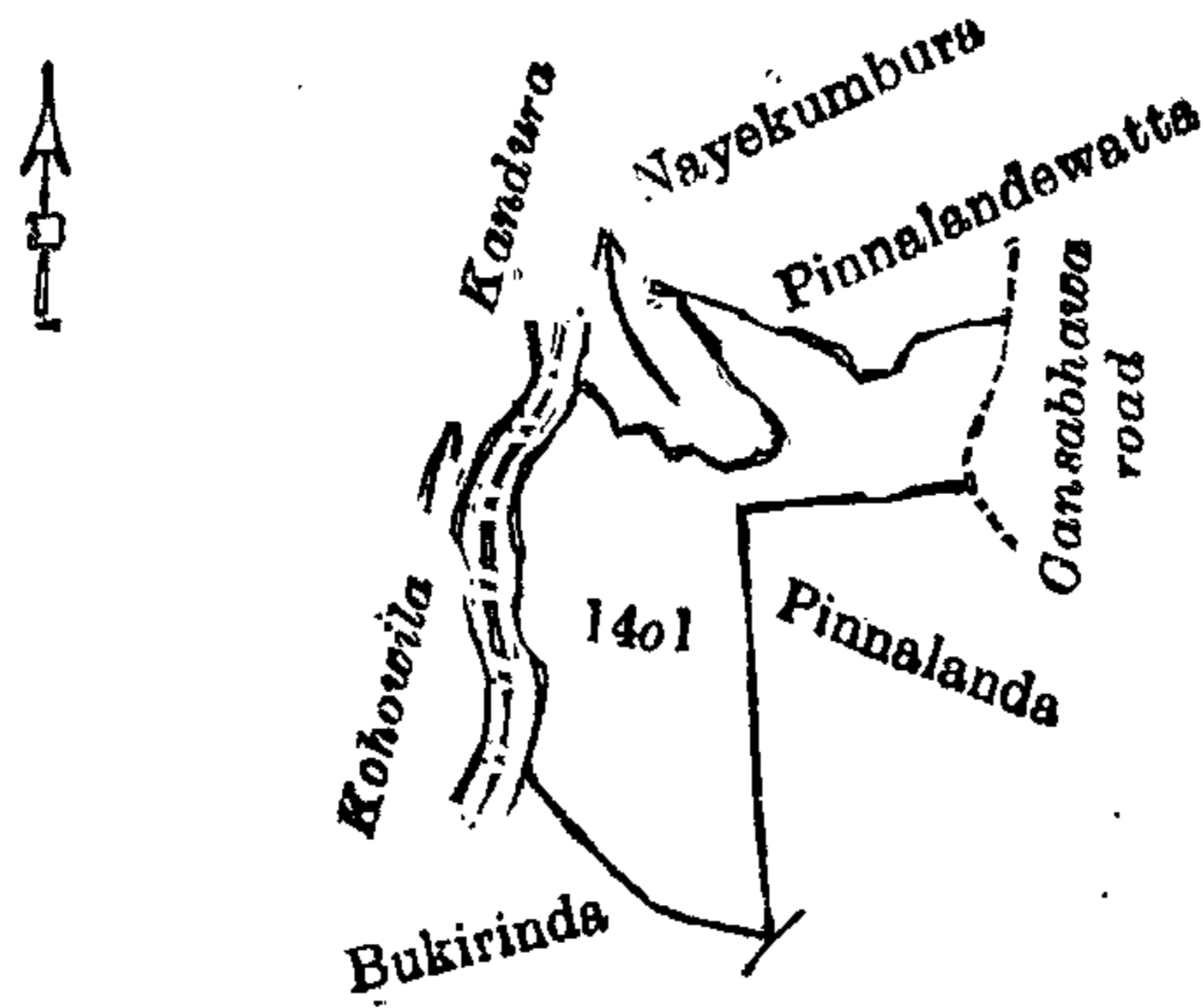
And whereas Jayasekara Jayasundara Mudiyansele Heen Banda made claim thereto, and I, Howard Orme Fox, Special Officer appointed under section 28 of the said Ordinances, made due inquiry into such claim, and whereas the said claimant and I, with the consent of His Excellency the Governor, came to an agreement in writing dated December 22, 1908, concerning the said land, under section 4, sub-section (1), of the said Ordinances, whereby it was agreed that the said claimant should be declared the purchaser of the said land, upon payment on or before March 22, 1909, to the Government Agent of the Province of Uva, at Badulla, of a sum of Twenty-two Rupees and Fifty Cents (Rs. 22.50) only, as the purchase amount of the said land, and whereas the said amount has been duly paid by the said claimant, he is hereby, in pursuance of the agreement aforementioned, declared to be the purchaser of the said land, as more fully described herein below.

Description of the Land referred to.

The land commonly called or known as Pinnaladahena, situated in the village of Kohowilakitulwattegama, in the Soranatota korale of the Wiyaluwa division, in the Province of Uva, containing in extent 3 acres and 4 perches, and shown as lot 1401 in preliminary plan 87, and in the annexed diagram, and bounded as follows: on the north by Naye-kumbura declared to be the private property of Jayasekara Jayasundara Mudiyansele Heen Banda under the Waste Lands Ordinances, Pinnalandewatta claimed by Jayasegedara Heen Banda; on the east by a Gansabhawa road; Pinnalanda declared to be the private property of Jayasekara Jayasundara Mudiyansele Heen Banda under the Waste Lands Ordinances; on the south by Bukirinda sold by the Crown; and on the west by the Kohowilakandura.

December 31, 1912.

H. O. Fox,
Special Officer.



Surveyor-General's Office,
Colombo, April 1, 1912.

Scale of 8 Chains to an Inch.

A. H. G. DAWSON,
for Surveyor-General.

Uva S. O. No. 1,458.

**Order under Section 4, Sub-section (1), of "The Waste Lands Ordinances of 1897, 1899, 1900, and 1903,"
admitting Land to be Private Property.**

In the matter of the land commonly called or known as Moralanda, situate in the village of Kohowilakitulwattagama, in the Soranatota korale of the Wiyaluwa division, in the Province of Uva, and of "The Waste Lands Ordinances of 1897, 1899, 1900, and 1903."

WHEREAS in pursuance of section 1 of the said Ordinances it was duly notified on July 17, 1908, that if no claim to the land commonly called or known as Moralanda, situate in the village of Kohowilakitulwattagama, in the Soranatota korale of the Wiyaluwa division, in the Province of Uva, containing in extent 3 roods and 36 perches, and shown as lot 5a11 in preliminary plan 87, and in the annexed diagram, was made to Howard Orme Fox, Special Officer appointed under section 28 of the said Ordinances, within the period of three months from the date specified in such notice, such land would be declared the property of the Crown, and dealt with on account of the Crown (*vide* Notice No. 3,120):

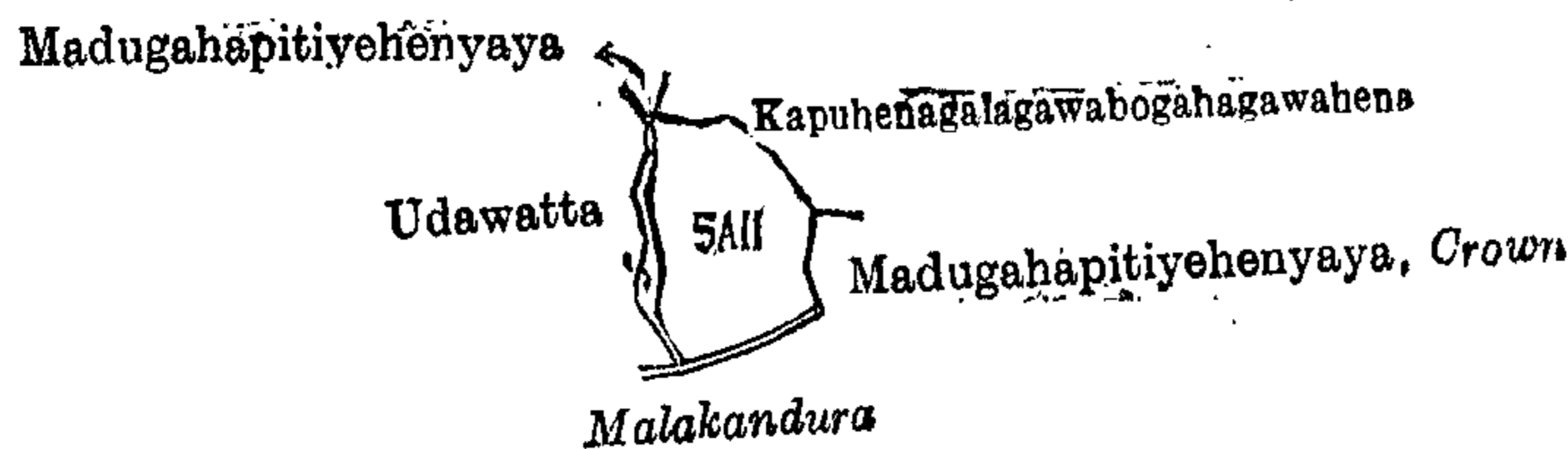
And whereas Ilukellegedara Appuhamy, made claim thereto, and I, Howard Orme Fox, Special Officer appointed under section 28 of the said Ordinances, made due inquiry into such claim, I, with the consent of His Excellency the Governor, do hereby admit the claim of the said claimant to the said land, as more fully described herein below, under section 4, sub-section (1), of the said Ordinances.

Description of the Land referred to.

The land commonly called or known as Moralanda, situated in the village of Kohowilakitulwattagama, in the Soranatota korale of the Wiyaluwa division, in the Province of Uva, containing in extent 3 roods and 36 perches, and shown as lot 5a11 in preliminary plan 87, and in the annexed diagram, and bounded as follows: on the north by Madugahapitiyehenyaya (private), Kapuhenagalagawabogahagawahena sold under the Waste Lands Ordinances to Nekatgedara Siyatu; on the east by Kapuhenagalagawabogahagawahena sold under the Waste Lands Ordinances to Nekatgedara Siyatu, Madugahapitiyehenyaya declared to be the property of the Crown under the Waste Lands Ordinances; on the south by a Malakandura; and on the west by Udawatta claimed by Udawatta Ran Menika and others.

December 21, 1912.

H. O. Fox,
Special Officer.



Surveyor-General's Office,
Colombo, April 1, 1912.

Scale of 8 Chains to an Inch.

A. H. G. DAWSON,
for Surveyor-General.

Uva S. O. No. 1,459.

Order under Section 4, Sub-section (1), of "The Waste Lands Ordinances of 1897, 1899, 1900, and 1903."

In the matter of the land commonly called or known as Ratpaliahena, situate in the village of Kohowilakitulwattagama, in the Soranatota korale of the Wiyaluwa division, in the Province of Uva, and of "The Waste Lands Ordinances of 1897, 1899, 1900, and 1903."

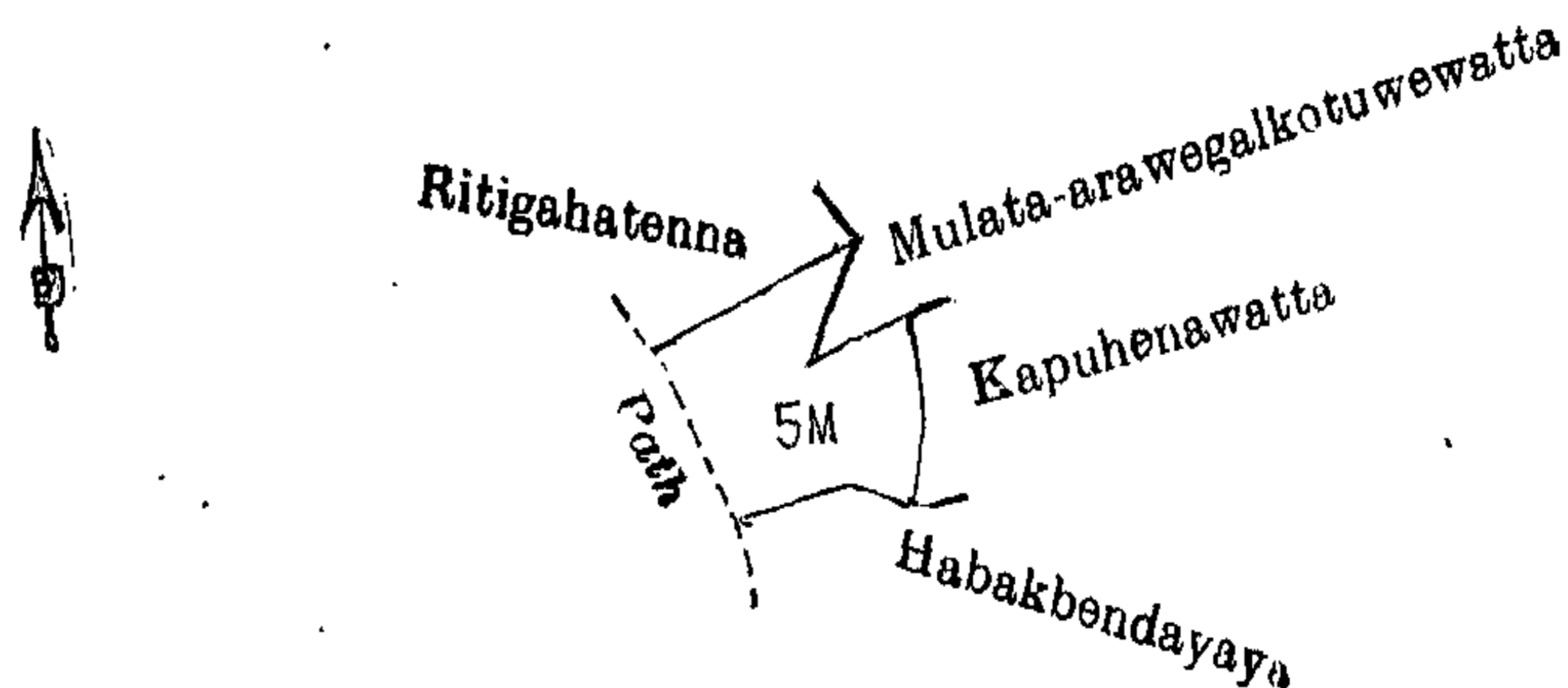
WHEREAS in pursuance of section 1 of the said Ordinances it was duly declared and notified on July 17, 1908, that if no claim to the land commonly called or known as Ratpaliahena, situate in the village of Kohowilakitulwattagama, in the Soranatota korale of the Wiyaluwa division, in the Province of Uva, containing in extent 1 acre and 14 perches, and shown as lot 5m in preliminary plan 87, and in the annexed diagram, was made to Howard Orme Fox, Special Officer appointed under section 28 of the said Ordinances, within the period of three months from the date specified in the said notice, such land would be declared the property of the Crown, and dealt with on account of the Crown (*vide* Notice No. 3,120):

And whereas Burendagahawatta Pedris Appuhamy made claim thereto, and I, Howard Orme Fox, Special Officer appointed under section 28 of the said Ordinances, made due inquiry into such claim, and whereas the said claimant and I, with the consent of His Excellency the Governor, came to an agreement in writing dated December 22, 1908, concerning the said land, under section 4, sub-section (1), of the said Ordinances, whereby it was agreed that the said claimant should be declared the purchaser of the said land upon payment on or before March 22, 1909, to the Government Agent of the Province of Uva at Badulla, of a sum of Nine Rupees (Rs. 9) only, as the purchase amount of the said land, and whereas the said amount has been duly paid by the said claimant, he is hereby, in pursuance of the agreement aforementioned, declared to be the purchaser of the said land, as more fully described herein below.

Description of the Land referred to.

The land commonly called or known as Ratpaliahena, situated in the village of Kohowilakitulwattagama, in the Soranatota korale of the Wiyaluwa division, in the Province of Uva, containing in extent 1 acre and 14 perches, and shown as lot 5m in preliminary plan 87, and in the annexed diagram, and bounded as follows: on the north by Ritigahatenna declared to be the private property of the heirs of Ratnayaka Menikhitihamy Mudiyanseleage Kitulwatta Appuhamy under the Waste Lands Ordinances; on the east by Mulata-arawegalkotuwewatta claimed by Mulata-arawe Pedris Appu, Kapuhnewatta sold under the Waste Lands Ordinances to Kapuhenedara Mutu Menika; on the south by Habakbendayaya sold under the Waste Lands Ordinances to the heirs of Ratnayaka Menikhitihamy Mudiyanseleage Kitulwatta Appuhamy; and on the west by a path.

December 28, 1912.

H. O. Fox,
Special Officer.Surveyor-General's Office,
Colombo, April 1, 1912.

Scale of 8 Chains to an Inch.

A. H. G. DAWSON,
for Surveyor-General.**Uva S. O. No. 1,460.****Order under Section 4, Sub-section (1), of "The Waste Lands Ordinances of 1897, 1899, 1900, and 1903," admitting Lands to be Private property.**

In the matter of the lands commonly called or known as Pinnalanda, Welibissa, Puhulwelwatta, Nayekumbura, situate in the village of Kohowilakitulwattagama, in the Soranatota korale of the Wiyaluwa division, in the Province of Uva, and of "The Waste Lands Ordinances of 1897, 1899, 1900, and 1903."

WHEREAS in pursuance of section 1 of the said Ordinances it was duly notified on July 17, 1908, that if no claim to the lands commonly called or known as Pinnalanda, Welibissa, Puhulwelwatta, Nayekumbura, situate in the village of Kohowilakitulwattagama, in the Soranatota korale of the Wiyaluwa division, in the Province of Uva, containing in extent 8 acres 2 roods and 14 perches, and shown as lots 14o, 14w, 14y, 14z, 14q in preliminary plan 87, and in the annexed diagrams, was made to Howard Orme Fox, Special Officer appointed under section 28 of the said Ordinances, within the period of three months from the date specified in such notice, such lands would be declared the property of the Crown, and dealt with on account of the Crown (*vide* Notice No. 3,120):

And whereas Jayasekara Jayasundara Mudiyanseleage Heen Banda, made claim thereto, and I, Howard Orme Fox, Special Officer appointed under section 28 of the said Ordinances, made due inquiry into such claim, I, with the consent of His Excellency the Governor, do hereby admit the claim of the said claimant to the said lands, as more fully described herein below, under section 4, sub-section (1), of the said Ordinances.

Description of the Lands referred to.

The following lots situated in the village of Kohowilakitulwattagama, in the Soranatota korale of the Wiyaluwa division, in the Province of Uva, as described in the annexed diagrams:—

I.—Preliminary plan 87.

Situation: Kohowilakitulwattagama village in Soranatota korale of Wiyaluwa division, Province of Uva.

Lot.	Name of Land.	Extent, A. R. P.
14o ..	Pinnalanda	6 3 9
14w ..	Welibissa	0 3 4
14y ..	Puhulwelwatta	0 1 30
14z ..	Pinnalanda	0 0 17
		8 0 20

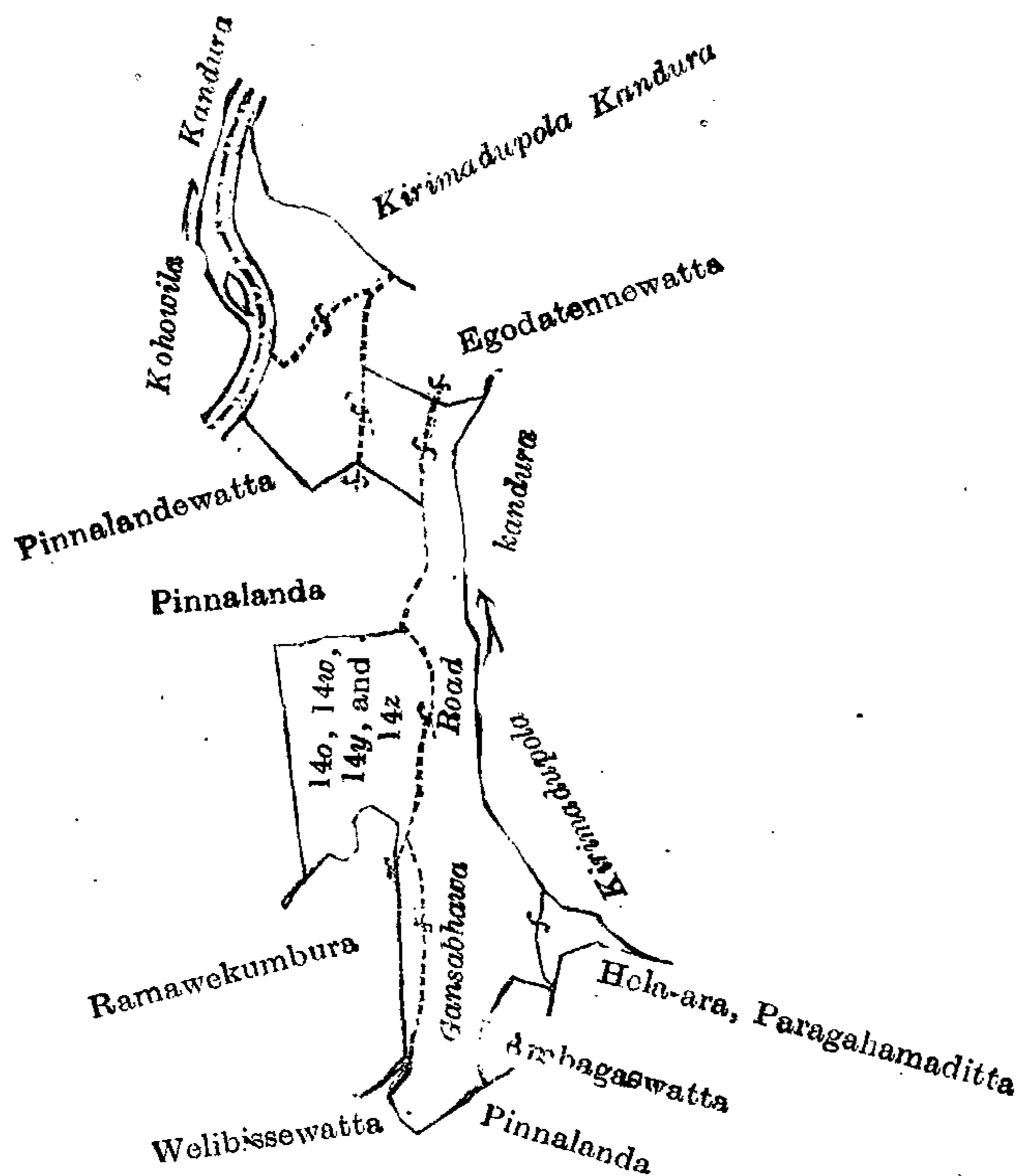
and bounded as follows: on the north by the Kirimadupolakandura, a footpath, Egodatennewatta claimed by Jayasegedara Heen Banda; on the east by the Kirimadupolakandura; on the south by Hela-arawa, Paragahamaditta claimed by Jayasegedara Banda and others, Ambagaswatta sold by the Crown, Pinnalanda claimed by Jayasegedara Heen Banda; and on the west by Welibissewatta claimed by Nelligahamaditte Kiriwante, Ramawekumbura claimed by Nelligahamaditte Kiriwante and others, Pinnalanda sold under the Waste Lands Ordinances to Jayasekara Jayasundara Mudiyanseleage Heen Banda, Pinnalandewatta claimed by Jayasegedara Heen Banda, the Kohowilakandura.

[For Diagram see page 389.]

II.—Preliminary plan 87.

Situation: Kohowilakitulwattagama village in Soranatota korale of Wiyaluwa division, Province of Uva.

Lot.	Name of Land.	Extent, A. R. P.
14q ..	Nayekumbura	0 1 34



Surveyor-General's Office,
Colombo, April 1, 1912.


Scale of 8 Chains to an Inch.

A. H. G. DAWSON,
for Surveyor-General.

and bounded as follows: on the north by Pinnalandewatta claimed by Jayasegedara Heen Banda; on the east and south by Pinnalanda sold under the Waste Lands Ordinances to Jayasekara Jayasundara Mudiyansele Heen Banda; and on the west by the Kohowilakandura.

December 28, 1912.

H. O. Fox,
Special Officer.



Surveyor-General's Office,
Colombo, April 1, 1912.

Scale of 8 Chains to an Inch.

A. H. G. DAWSON,
for Surveyor-General.

Uva S. O. No. 1,461.

Order under Section 4, Sub-section (1), of "The Waste Lands Ordinances of 1897, 1899, 1900, and 1903."

In the matter of the land commonly called or known as Kirimetiya *alias* Dikhena, situate in the village of Kohowilakitulwattagama, in the Soranatota korale of the Wiyaluwa division, in the Province of Uva, and of "The Waste Lands Ordinances of 1897, 1899, 1900, and 1903."

WHEREAS in pursuance of section 1 of the said Ordinances it was duly declared and notified on July 17, 1908, that if no claim to the land commonly called or known as Kirimetiya *alias* Dikhena, situate in the village of Kohowilakitulwattagama, in the Soranatota korale of the Wiyaluwa division, in the Province of Uva, containing an extent 1 acre and 33 perches, and shown as lot 5a16 in preliminary plan 87, and in the annexed diagram, was made to Howard Orme Fox, Special Officer appointed under section 28 of the said Ordinances, within the period of three months from the date specified in the said notice, such land would be declared the property of the Crown, and dealt with on account of the Crown (*vide* Notice No. 3,120):

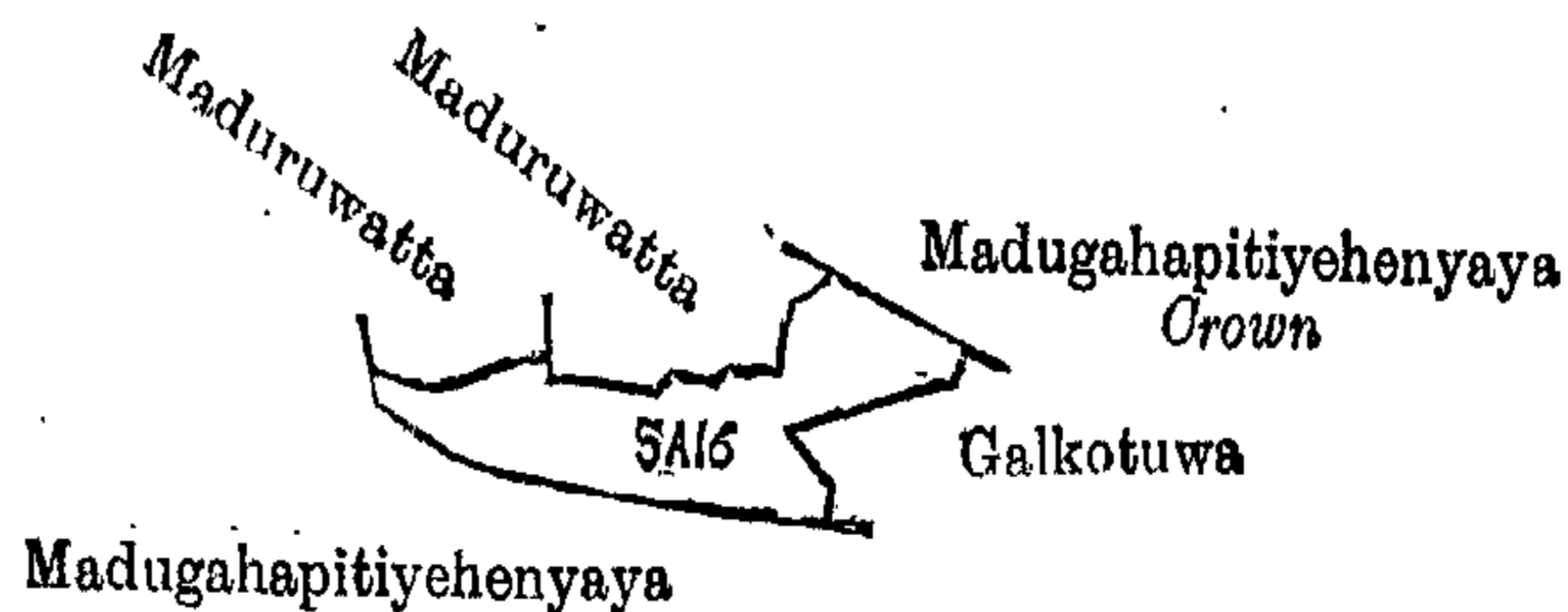
And whereas Kuriarawe Kiri Banda made claim thereto, and I, Howard Orme Fox, Special Officer appointed under section 28 of the said Ordinances, made due inquiry into such claim, and whereas the said claimant and I, with the consent of His Excellency the Governor, came to an agreement in writing dated December 22, 1908, concerning the said land, under section 4, sub-section (1), of the said Ordinances, whereby it was agreed that the said claimant should be declared the purchaser of the said land upon payment on or before March 22, 1909, to the Government Agent of the Province of Uva at Badulla, of a sum of Eleven Rupees and Twenty-five Cents (Rs. 11.25) only, as the purchase amount of the said land, and whereas the said amount has been duly paid by the said claimant, he is hereby, in pursuance of the agreement aforementioned, declared to be the purchaser of the said land, as more fully described herein below.

Description of the Land referred to.

The land commonly called or known as Kirimetiya *alias* Dikhena, situate in the village of Kohowilakitulwattagama, in the Soranatota korale of the Wiyaluwa division, in the Province of Uva, containing an extent 1 acre and 33 perches, and shown as lot 5a16 in preliminary plan 87, and in the annexed diagram, and bounded as follows: on the north by Maduruwatta sold under the Waste Lands Ordinances to Pahalagedara Kiri Banda, Maduruwatta sold under the Waste Lands Ordinances to Agawattegedara Kiriwante, Madugahapitiyehenyaya declared to be the property of the Crown under the Waste Lands Ordinances; on the east by Galkotuwa sold under the Waste Lands Ordinances to Dandugollegedara Kiriwante; on the south and west by Madugahapitiyehenyaya claimed by Ganathi and others.

December 28, 1912.

H. O. Fox,
Special Officer.



Surveyor-General's Office,
Colombo, April 1, 1912.

Scale of 8 Chains to an Inch.

A. H. G. DAWSON,
for Surveyor-General.

Uva S. O. No. 1,462.

Order under Section 4, Sub-section (1), of "The Waste Lands Ordinances of 1897, 1899, 1900, and 1903."

In the matter of the lands commonly called or known as Dehilanda, Welibissa, situate in the village of Kohowilakitulwattagama, in the Soranatota korale of the Wiyaluwa division, in the Province of Uva, and of "The Waste Land Ordinances of 1897, 1899, 1900, and 1903."

WHEREAS in pursuance of section 1 of the said Ordinances it was duly declared and notified on July 17, 1908, that if no claim to the lands commonly called or known as Dehilanda, Welibissa, situate in the village of Kohowilakitulwattagama, in the Soranatota korale of the Wiyaluwa division, in the Province of Uva, containing in extent 2 acres 3 roods and 4 perches, and shown as lot 5a3 and 5a13 in preliminary plan 87, and in the annexed diagram, was made to Howard Orme Fox, Special Officer appointed under section 28 of the said Ordinances, within the period of three months from the date specified in the said notice, such lands would be declared the property of the Crown, and dealt with on account of the Crown (*vide* Notice No. 3,120):

And whereas (1) Ilukellegedara Appuhamy made claim to both these lots 5a3 and 5a13, and (2) Ratnayaka Menikhitihamy Mudiyanseleage Kitulwatte Appuhamy made claim to lot 5a3, and I, Howard Orme Fox, Special Officer appointed under section 28 of the said Ordinances, made due inquiry into such claims, and whereas the said 2nd claimant Ratnayaka Menikhitihamy Mudiyanseleage Kitulwatte Appuhamy withdrew his claim to lot 5a3, and whereas the said 1st claimant Ilukellegedara Appuhamy, and I, with the consent of His Excellency the Governor, came to an agreement in writing dated December 22, 1908, concerning the said lands, under section 4, sub-section (1), of the said Ordinances, whereby it was agreed that the said 1st claimant, Ilukellegedara Appuhamy, should be declared the purchaser of the said lands upon payment on or before March 22, 1909, to the Government Agent of the Province of Uva at Badulla, of a sum of Twenty Rupees and Seventy-five Cents (Rs. 20.75) only, as the purchase amount of the said lands, and whereas the said amount has been duly paid by the said claimant, he is hereby, in pursuance of the agreement afore-mentioned, declared to be the purchaser of the said lands, as more fully described herein below.

Description of the Lands referred to.

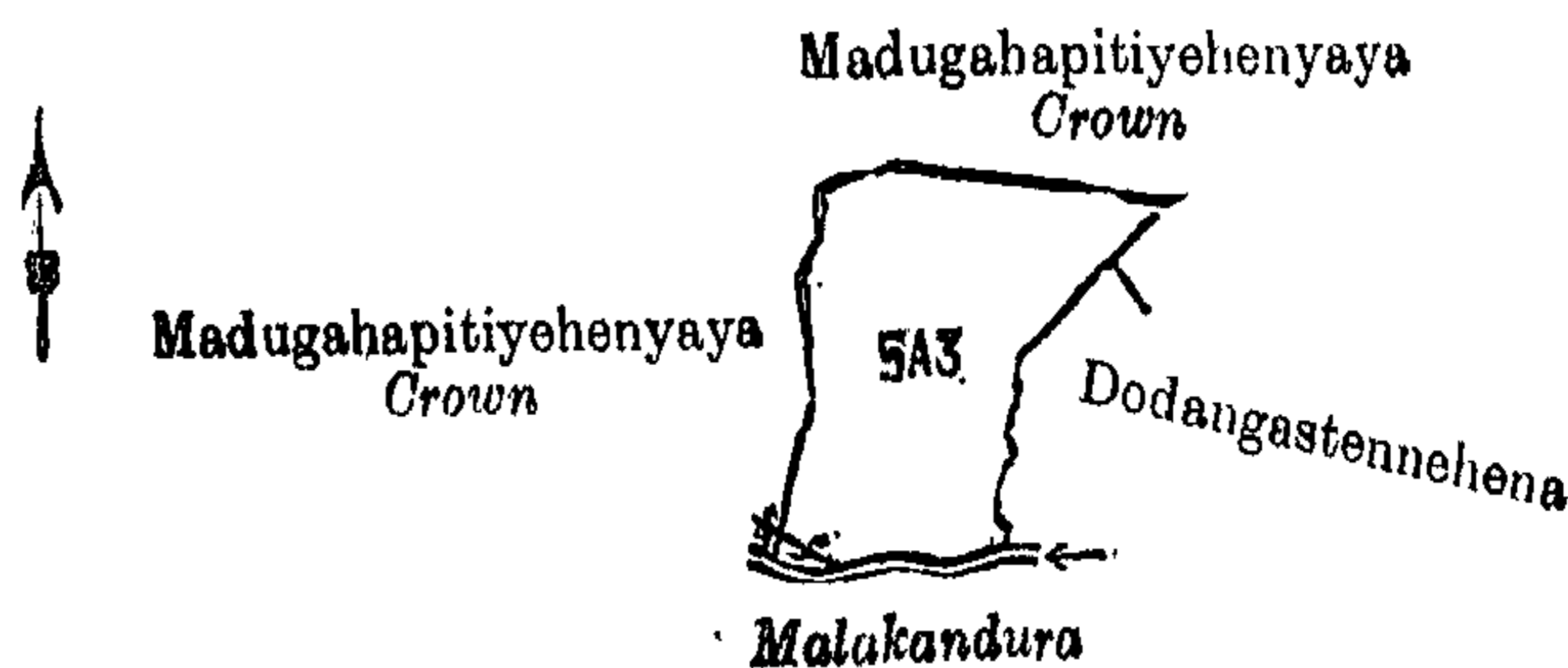
The following lots situated in the village of Kohowilakitulwattagama, in the Soranatota korale of the Wiyaluwa division, in the Province of Uva, as described in the annexed diagrams:—

I.—Preliminary plan 87.

Situation: Kohowilakitulwattagama village in Soranatota korale of Wiyaluwa division, Province of Uva.

Lot.	Name of Land.	Extent, A. R. P.
5a3	Dehilanda	2 0 32

and bounded as follows: on the north by Madugahapitiyehenyaya declared to be the property of the Crown under the Waste Lands Ordinances; on the east by Madugahapitiyehenyaya declared to be the property of the Crown under the Waste Lands Ordinances, Dodangastennahena declared to be the private property of Ilukellegedara Ranhamy and two others under the Waste Lands Ordinances; on the south by a Malakandura; and on the west by Madugahapitiyehenyaya declared to be the property of the Crown under the Waste Lands Ordinances.



Surveyor-General's Office,
Colombo, April 1, 1912.

Scale of 8 Chains to an Inch.

A. H. G. DAWSON,
for Surveyor-General.

II.—Preliminary plan 87.

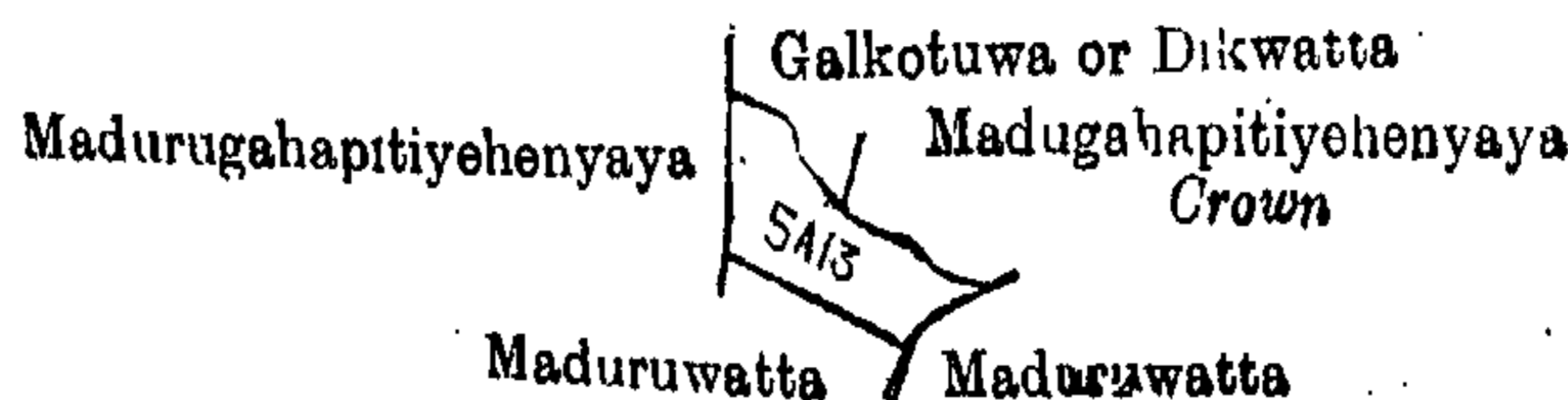
Situation: Kohowilakitulwattagama village in Soranatota korale of Wiyaluwa division, Province of Uva.

Lot.	Name of Land.	Extent, A. R. P.
5a13	Velibissa	0 2 12

and bounded as follows: on the north by Galkotuwa or Dikwatta sold under the Waste Lands Ordinances to Gonkatuwagedara Ran Menika, Madugahapitiyehenyaya declared to be the property of the Crown under the Waste Lands Ordinances; on the east by Maduruwatta sold under the Waste Lands Ordinances to Agawattegedara Kiriwante; on the south by Maduruwatta sold under the Waste Lands Ordinances to Pahalagedara Kiri Banda; and on the west by Madurugahapitiyehenyaya claimed by Ganathi and others.

December 28, 1912.

H. O. Fox,
Special Officer.



Surveyor-General's Office,
Colombo, April 1, 1912.

Scale of 8 Chains to an Inch.

A. H. G. DAWSON,
for Surveyor-General.

Uva S. O. No. 1,463.

Order under Section 4, Sub-section (1), of "The Waste Lands Ordinances of 1897, 1899, 1900, and 1903."

In the matter of the land commonly called or known as Patanamadittehena, situate in the village of Kohowilakitulwattagama, in the Soranatota korale of the Wiyaluwa division, in the Province of Uva, and of "The Waste Lands Ordinances of 1897, 1899, 1900, and 1903."

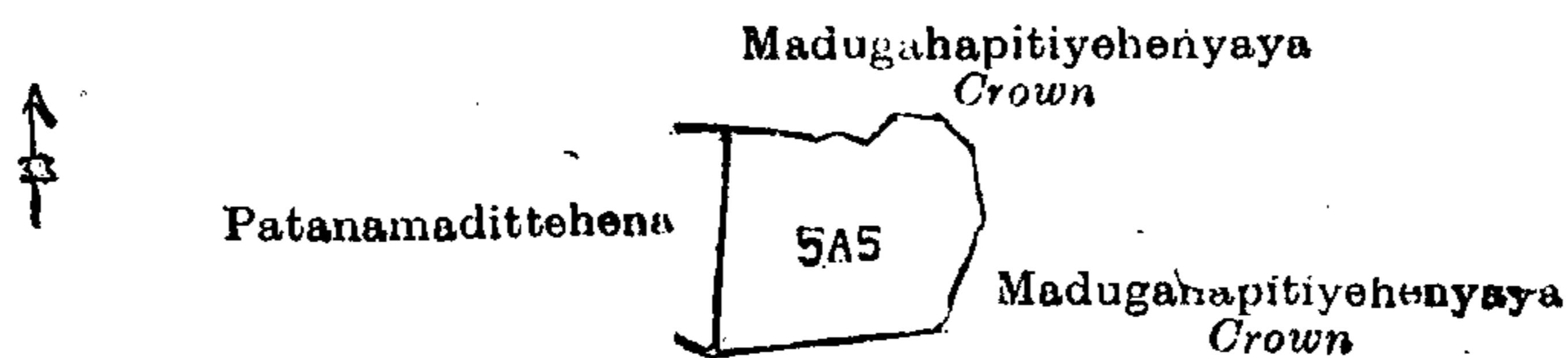
WHEREAS in pursuance of section 1 of the said Ordinances it was duly declared and notified on July 17, 1908, that if no claim to the land commonly called or known as Patanamadittehena, situate in the village of Kohowilakitulwattagama, in the Soranatota korale of the Wiyaluwa division, in the Province of Uva, containing in extent 1 acre 2 roods and 27 perches, and shown as lot 5a5 in preliminary plan 87, and in the annexed diagram, was made to Howard Orme Fox, Special Officer appointed under section 28 of the said Ordinances, within the period of three months from the date specified in the said notice, such land would be declared the property of the Crown, and dealt with on account of the Crown (*vide* Notice No. 3,120).

And whereas (1) Ilukellegedara Siyatu, (2) ditto Kiriwante, made claim thereto, and I, Howard Orme Fox, Special Officer appointed under section 28 of the said Ordinances, made due inquiry into such claim, and whereas the said claimants, and I, with the consent of His Excellency the Governor, came to an agreement in writing, dated December 22, 1908, concerning the said land, under section 4, sub-section (1), of the said Ordinances, whereby it was agreed that the said claimants should be declared the purchasers of the said land upon payment on or before March 22, 1909, to the Government Agent of the Province of Uva at Badulla, of a sum of Eleven Rupees and Twenty-five Cents (Rs. 11.25) only, as the purchase amount of the said land, and whereas the said amount has been duly paid by the said claimants, they are hereby, in pursuance of the agreement aforementioned, declared to be the purchasers of the said land, as more fully described herein below.

Description of the Land referred to.

The land commonly called or known as Patanamadittehena, situated in the village of Kohowilakitulwattagama, in the Soranatota korale of the Wiyaluwa division, in the Province of Uva, containing in extent 1 acre 2 roods and 27 perches, and shown as lot 5a5 in preliminary plan 87, and in the annexed diagram, and bounded as follows: on the north, east, and south by Madugahapitiyehenyaya declared to be the property of the Crown under the Waste Lands Ordinances; and on the west by Patanamadittehena declared to be the private property of Ilukellegedara Siyatu and another under the Waste Lands Ordinances.

December 28, 1912.

H. O. Fox,
Special Officer.Surveyor-General's Office,
Colombo, April 1, 1912.

Scale of 8 Chains to an Inch.

A. H. G. DAWSON,
for Surveyor-General.

Uva S. O. No. 1,464.

Order under Section 4, Sub-section (1), of "The Waste Lands Ordinances of 1897, 1899, 1900, and 1903."

In the matter of the land commonly called or known as Kapuhenagalagawabogahamullehena, situate in the village of Kohowilakitulwattagama, in the Soranatota korale of the Wiyaluwa division, in the Province of Uva, and of "The Waste Lands Ordinances of 1897, 1899, 1900, and 1903."

WHEREAS in pursuance of section 1 of the said Ordinances it was duly declared and notified on July 17, 1908, that if no claim to the land commonly called or known as Kapuhenagalagawabogahamullehena, situate in the village of Kohowilakitulwattagama, in the Soranatota korale of the Wiyaluwa division, in the Province of Uva, containing in extent 1 acre 1 rood and 12 perches, and shown as lot 5a10 in preliminary plan 87, and in the annexed diagram, was made to Howard Orme Fox, Special Officer appointed under section 28 of the said Ordinances, within the period of three months from the date specified in the said notice, such land would be declared the property of the Crown, and dealt with on account of the Crown (*vide* Notice No. 3,120):

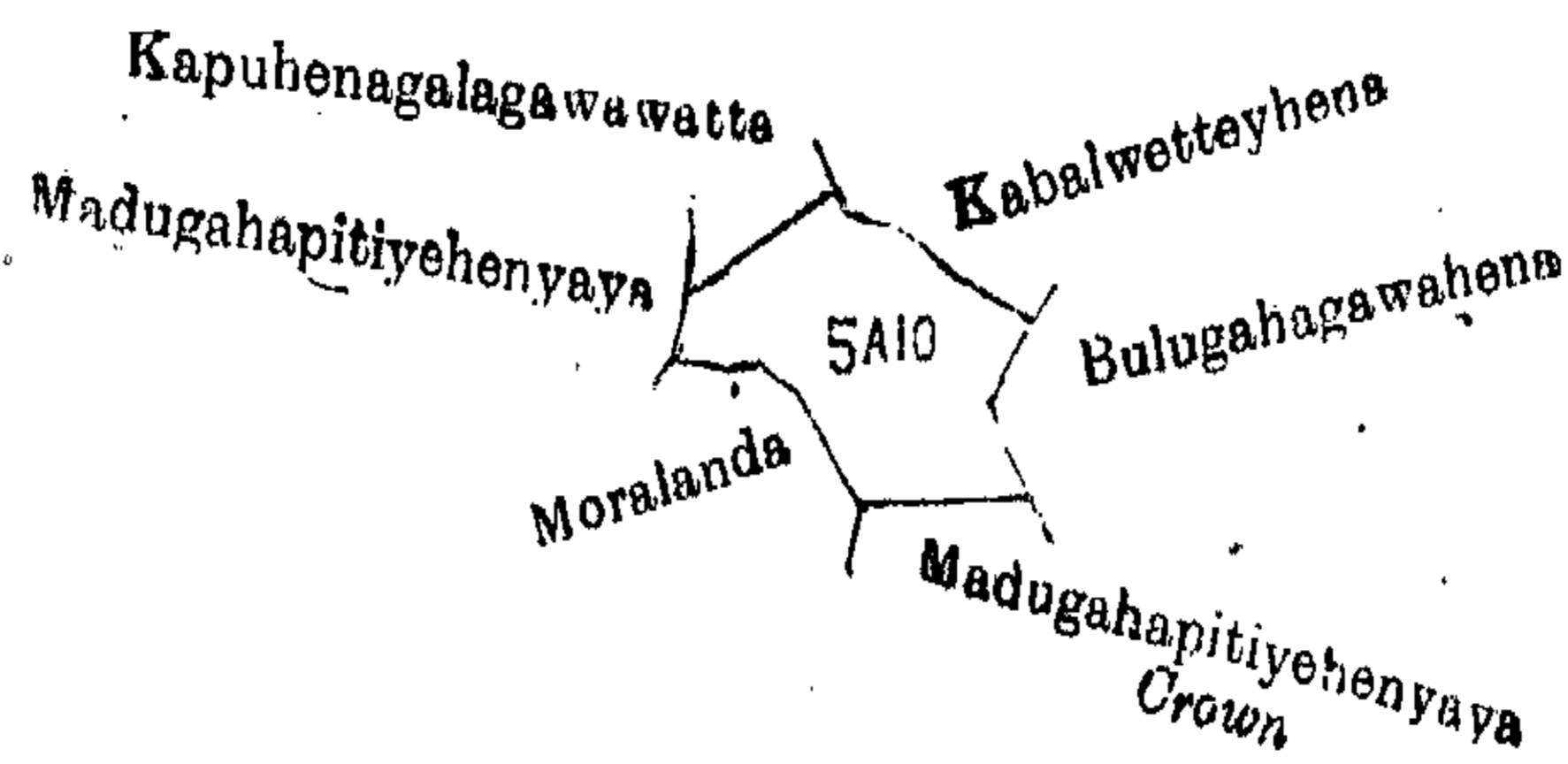
And whereas Nekatgedara Siyatu made claim thereto, and I, Howard Orme Fox, Special Officer appointed under section 28 of the said Ordinances, made due inquiry into such claim, and whereas the said claimant and I, with the consent of His Excellency the Governor, came to an agreement in writing dated December 22, 1908, concerning the said land, under section 4, sub-section (1), of the said Ordinances, whereby it was agreed that the said claimant should be declared the purchaser of the said land upon payment on or before March 22, 1909, to the Government Agent of the Province of Uva at Badulla, of a sum of Ten Rupees (Rs. 10) only, as the purchase amount of the said land, and whereas the said amount has been duly paid by the said claimant, he is hereby, in pursuance of the agreement aforementioned, declared to be the purchaser of the said land, as more fully described herein below.

Description of the Land referred to.

The land commonly called or known as Kapuhenagalagawabogahamullehena, situated in the village of Kohowilakitulwattagama, in the Soranatota korale of the Wiyaluwa division, in the Province of Uva, containing in extent 1 acre 1 rood and 12 perches, and shown as lot 5a10 in preliminary plan 87, and in the annexed diagram, and bounded as follows: on the north by Kapuhenagalagawawatta sold under the Waste Lands Ordinances to Kapuhena Kuma, Kabalwetteyhena declared to be the private property of Ilukellegedara Siyatu and another under the Waste Lands Ordinances; on the east by Bulugahagawahena sold under the Waste Lands Ordinances to Gonkatuwegedara Kiri Banda; on the south by Madugahapitiyehenyaya declared to be the property of the Crown under the Waste Lands Ordinances, Moralanda declared to be the private property of Ilukellegedara Appuhamy under the Waste Lands Ordinances; and on the west by Madugahapitiyehenyaya (private).

December 28, 1912.

H. O. Fox,
Special Officer.



Surveyor-General's Office,
Colombo, April 1, 1912.

Scale of 8 Chains to an Inch.

A. H. G. DAWSON,
for Surveyor-General.

Uva S. O. No. 1,465.

**Order under Section 4, Sub-section (1), of "The Waste Lands Ordinances of 1897, 1899, 1900, and 1903,"
admitting Lands to be Private Property.**

In the matter of the lands commonly called or known as Patanamadittehena, Kabalwetteyhena, situate in the village of Kohowilakitulwattagama, in the Soranatota korale of the Wiyaluwa division, in the Province of Uva, and of "The Waste Lands Ordinances of 1897, 1899, 1900, and 1903."

WHEREAS in pursuance of section 1 of the said Ordinances it was duly notified on July 17, 1908, that if no claim to the lands commonly called or known as Patanamadittehena, Kabalwetteyhena, situate in the village of Kohowilakitulwattagama, in the Soranatota korale of the Wiyaluwa division, in the Province of Uva, containing in extent 2 acres and 14 perches, and shown as lot 5a6 and 5a8 in preliminary plan 87, and in the annexed diagrams, was made to Howard Orme Fox, Special Officer appointed under section 28 of the said Ordinances, within the period of three months from the date specified in such notice, such lands would be declared the property of the Crown, and dealt with on account of the Crown (*vide* Notice No. 3,120):

And whereas (1) Ilukelgedara Siyatu, (2) ditto Kiriwante, made claim thereto, and I, Howard Orme Fox, Special Officer appointed under section 28 of the said Ordinances, made due inquiry into such claim, I, with the consent of His Excellency the Governor, do hereby admit the claim of the said claimants to the said lands, as more fully described herein below, under section 4, sub-section (1), of the said Ordinances.

Description of the Lands referred to.

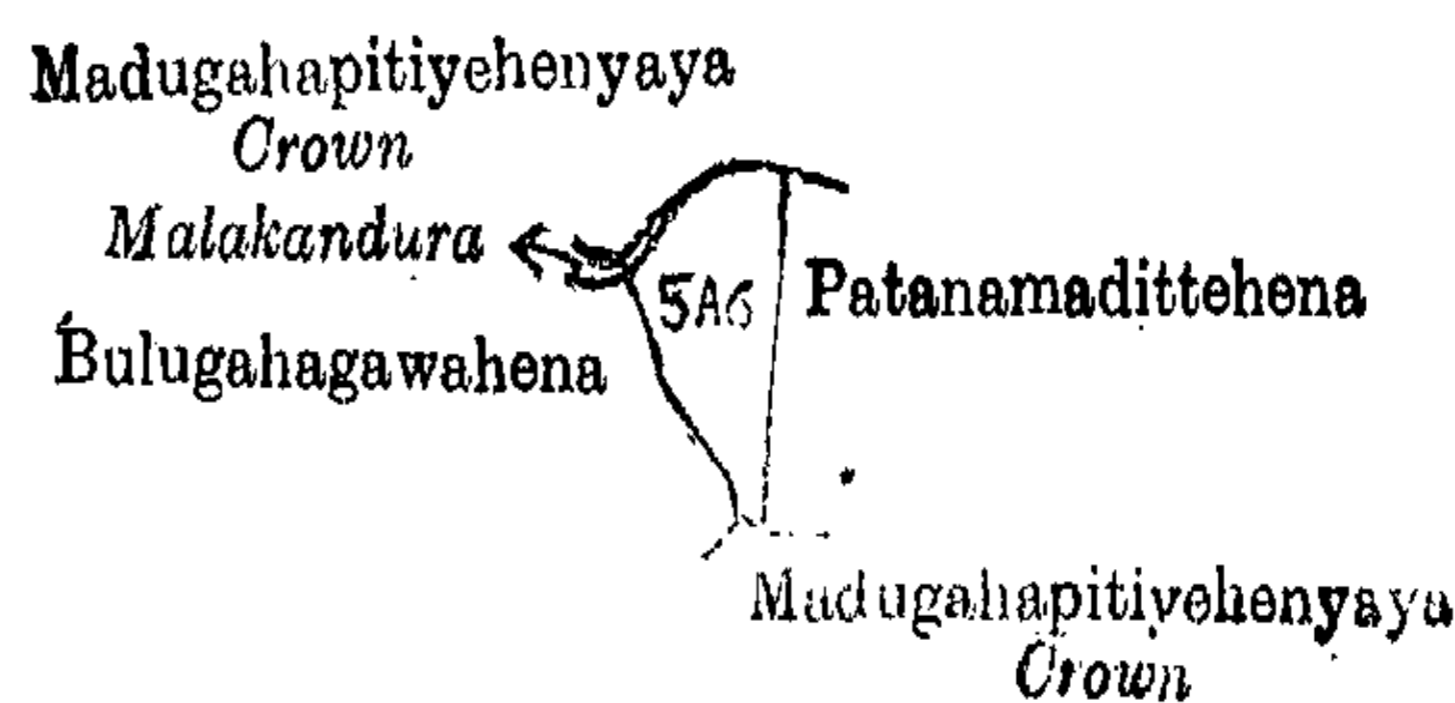
The following lots situated in the village of Kohowilakitulwattagama of the Soranatota korale of the Wiyaluwa division, in the Province of Uva, as described in the annexed diagrams:—

I.—Preliminary plan 87.

Situation: Kohowilakitulwattagama village in Soranatota korale of Wiyaluwa division, Province of Uva.

Lot.	Name of Land.	Extent, A. R. P.
5a6	Patanamadittehena	0 2 12

and bounded as follows: on the north by Madugahapitiyehenyaya declared to be the property of the Crown under the Waste Lands Ordinances; on the east by Patanamadittehena sold under the Waste Lands Ordinances to Ilukelgedara Siyatu and another; on the south by Madugahapitiyehenyaya declared to be the property of the Crown under the Waste Lands Ordinances; and on the west by Bulugahagawahena sold under the Waste Lands Ordinances to Gonkatuwegedara Kiri Banda, a Malakandura.



Surveyor-General's Office,
Colombo, April 1, 1912.

Scale of 8 Chains to an Inch.

A. H. G. DAWSON,
for Surveyor-General.

II.—Preliminary plan 87.

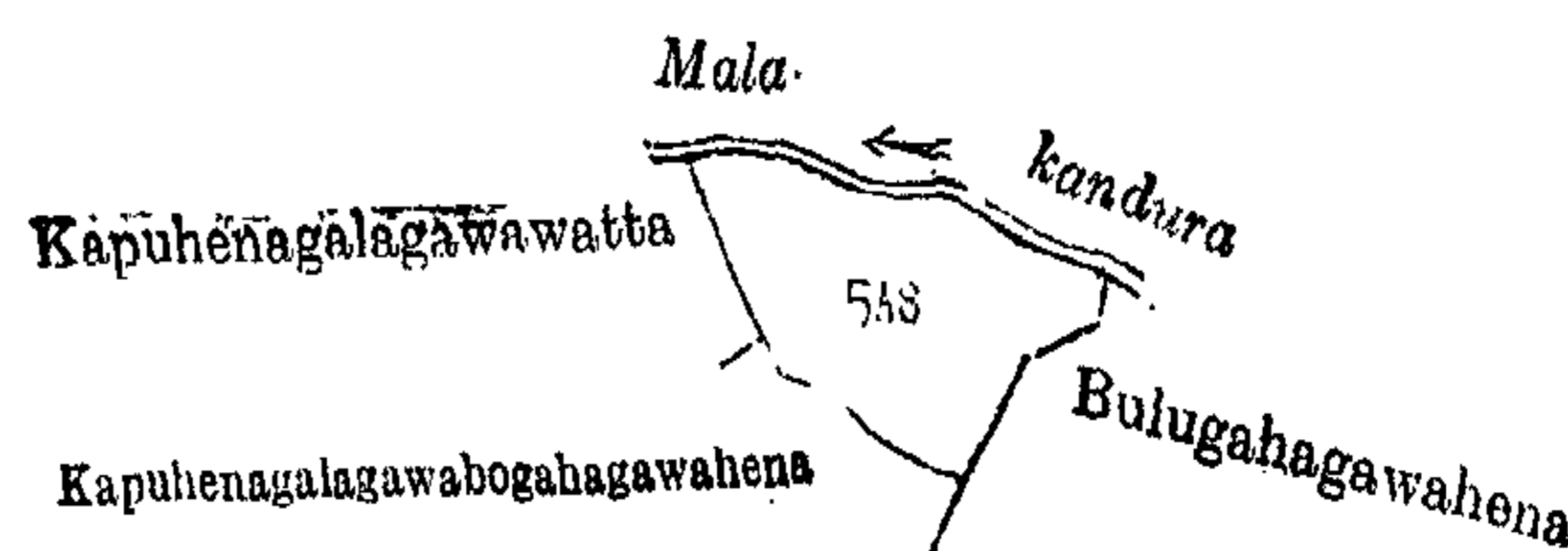
Situation: Kohowilakitulwattagama village in Soranatota korale of Wiyaluwa division, Province of Uva.

Lot.	Name of Land.	Extent, A. R. P.
5a8	Kabalwetteyhena	1 2 2

and bounded as follows: on the north by a Malakandura; on the east by Bulugahagawahena sold under the Waste Lands Ordinances to Gankatuwegedara Kiri Banda; on the south by Kapuhēnagalagawabogahagawahena sold under the Waste Lands Ordinances to Nekatgedara Siyatu; and on the west by Kapuhēnagalagawawatta sold under the Waste Lands Ordinances to Kapuhene Kuma.

December 28, 1912.

H. O. Fox,
Special Officer.



Surveyor-General's Office,
Colombo, April 1, 1912.

Scale of 8 Chains to an Inch.

A. H. G. DAWSON,
for Surveyor-General.