



Ceylon Government Gazette

Published by Authority.

No. 6,551 — FRIDAY, MARCH 7, 1913.

PART I.—General: Minutes, Proclamations, Appointments, and General Government Notifications.
PART II.—Legal and Judicial.

PART III.—Provincial Administration.
PART IV.—Land Settlement.
PART V.—Mercantile, Marine, Municipal, Local, &c.

Separate paging is given to each Part in order that it may be filed separately.

Part IV.—Land Settlement.

	PAGE		PAGE
Preliminary Notices	393	Final Orders	415

PRELIMINARY NOTICES.

Kurunegala Notice No. 4,772.

Notice under "The Waste Lands Ordinances of 1897, 1899, 1900, and 1903."

TAKE notice that unless within three months from March 7, 1913, the persons, if any, who claim any interest in the lands hereinafter mentioned or in any one or more of such lands make claim in person or in writing to the said lands or any of them or to some interest therein to J. M. Davies, Esq., Special Officer appointed under section 28 of "The Waste Lands Ordinances of 1897, 1899, 1900, and 1903," at his office at Fort, Colombo:

Such Special Officer, in pursuance of the powers vested in him by the said Ordinances, will declare by writing under his hand that the said lands or such of them, as to which no claim has been made, are the property of the Crown.

J. M. DAVIES,
Special Officer.

Description of the Lands referred to.

The following lots situated in the village of Kosgahagoda, in the Kinyama korale of the Katugampola hatpattu of the Kurunegala District, in the North-Western Province, as described in the annexed diagram:—

Preliminary plan 1,379.

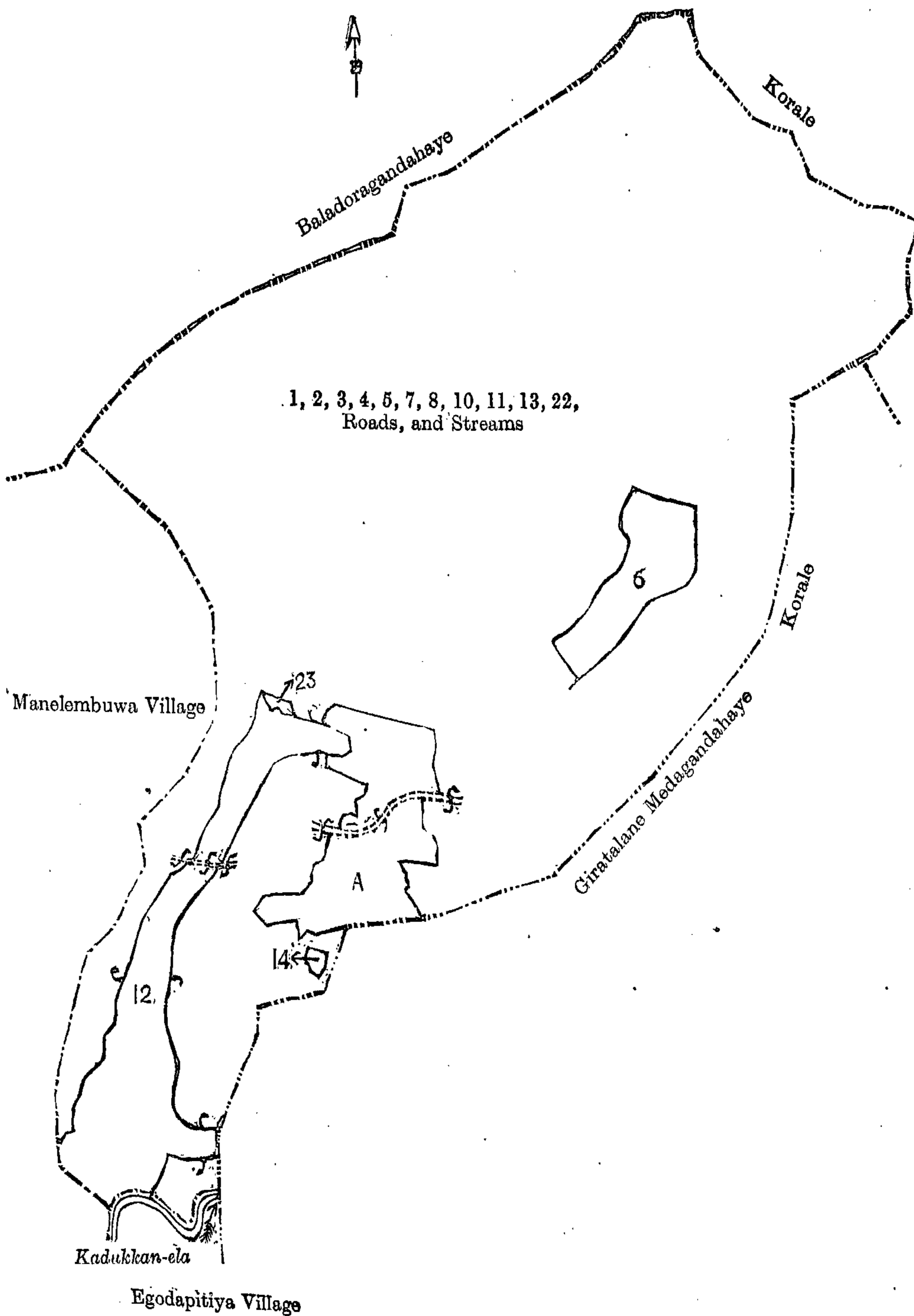
Situation: Kosgahalanda village in Kinyama korale of Kurunegala District.

Lot.	Name of Land.	Extent, A. R. P.
1 ..	Maragahamulahenyaya	118 3 13
2 ..	Pokunagawamukalana	55 3 9
3 ..	Kumbukgahawewa	19 2 22
4 ..	Ehatugahamulaminipittaniya	0 0 23
5 ..	Ambagahamulahenyaya	61 3 25
7 ..	Ambagahamulahenyaya	1 3 27
8 ..	Gederagawawewa	9 0 17
10 ..	Kuwalawewa	1 2 1
11 ..	Dangahamulapillewa, Palugahakumburapillewa, Hambagahakumburapillewa, Kajugahakumburapillewa, Ehetugahakumburapillewa	13 1 36
13 ..	Dangahamulakumburapillewa	27 1 17
22 ..	Kosgahagala	0 0 12
	Roads	2 3 22
	Streams	0 0 27
		<hr/>
		312 3 11

and bounded as follows: on the north by the boundary of the Baladora Gandahaye korale; on the east by the boundary of the Baladora Gandahaye korale, the boundary of the Giratalane Medagandahaye korale; on the south by the boundary of the Giratalane Medagandahaye korale, the Kadukkan-ela (the village limit of Egodapitiya); on the west by the village limit of Manelembuwa.

NOTE.—The following lots lying within the above boundaries are excluded from this notice, and their aggregate acreage of 46 acres 3 roods and 22 perches is not included in the acreage of 312 acres 3 roods and 11 perches given above:—

		Preliminary plan 1,379.		Extent, A. R. P.	
Lot.	Name of Land.				
6	Dangahakumbura, Suriyagahamulekumbura	8	0 4
12	Dangahakumbura, Palugahakumbura, Helambakumbura, Kajugahakumbura, Ehetugahakumbura, Ambagahamulekumbura	22	3 27
23	Kajugahamulawatta	0	1 9
14	Daminigahawatta	0	1 6
A 9	Wewapawalawatuyaya	5	1 11
A 15	Daminigahawatta	2	0 12
A 16	Do.	2	3 20
A 17	Kosgahawatta	1	2 31
A 18	Do.	1	0 13
A 19	Do.	0	3 3
A 20	Kajugahagala	0	2 17
A 21	Kosgahawatta	0	3 29
				46	3 22



Surveyor-General's Office,
Colombo, December 6, 1910.

Scale of 16 Chains to an Inch.

A. H. G. DAWSON,
for Surveyor-General.

Kurunegala S. O. 134, 1912—1913.

Kurunegala Notice No. 4,773.

Notice under "The Waste Lands Ordinances of 1897, 1899, 1900, and 1903."

TAKE notice that unless within three months from March 7, 1913, the persons, if any, who claim any interest in the lands hereinafter mentioned or in any one or more of such lands make claim in person or in writing to the said lands or any of them or to some interest therein to J. M. Davies, Esq., Special Officer appointed under section 28 of "The Waste Lands Ordinances of 1897, 1899, 1900, and 1903," at his office at Fort, Colombo :

Such Special Officer, in pursuance of the powers vested in him by the said Ordinances, will declare by writing under his hand that the said lands or such of them, as to which no claim has been made, are the property of the Crown.

J. M. DAVIES,
Special Officer.

Description of the Lands referred to.

The following lots situated in the village of Udugodagama, in the Mahagalboda Egoda korale of the Hiriyala hatpattu of the Kurunegala District, in the North-Western Province, as described in the annexed diagrams :—

I.—Preliminary plan 1,993.

Situation : Udugodagama village in Mahagalboda Egoda korale of Hiriyala hatpattu of Kurunegala District.

Lot.	Name of Land.	Extent, A. R. P.	Lot.	Name of Land.	Extent, A. R. P.
L 987	Dematagollehenyaya	.. 146 3 30	M 987	Ihalawewa (tank)	.. 2 1 33
L 987a	Helambagahamulahena	.. 12 2 4	N 987	Mavimadehena	.. 26 1 0
L 987b	Migahamulakumburepillewa	.. 0 0 35	N 987a	Kahatagahamulahena	.. 6 3 30
L 987c	Migahakumburepillewa	.. 0 1 7	O 987	Do. 23 1 0
L 987d	Do. 0 0 18	O 987c	Diulgahakumburegala	.. 2 1 30
L 987e	Ihalawewa (tank)	.. 0 0 4	O 987d	Godawewa (tank)	.. 0 3 35
L 987f	Do. 0 0 15	O 987e	Dangahamulahena	.. 5 1 37
L 987g	Do. 0 1 28	O 987f	Mawimadehena	.. 0 2 16
L 987k	Pattiyehena 0 2 6	P 987	Waduressahena	.. 6 3 21
L 987m	Palugahamulahena	.. 8 2 20	P 987b	Medakumburepillewa	.. 0 1 10
L 987n	Dalupotewewa (tank)	.. 0 0 15			252 1 38
L 987t	Migahamulagala	.. 6 2 24			
L 987u	Gansabhawa road	.. 0 1 20			

and bounded as follows : on the north by the village limit of Nelunpatgama, the village limit of Pambegama, on the east by the village limit of Nambigama, the village limit of Moranegama, Galagawa-amuna claimed by H. B. Ukku Banda, Registrar, an ela, Migahamulakumbura claimed by Mudiyanse Upasakaralalage Appuhami and others, Ihalawela claimed by Dingiribandalage Ukku Amma and others, Ihalawela claimed by Mudiyanse Vedarala and others, Ihalawela claimed by H. B. Ukku Banda, Registrar, Ihalawela claimed by Bandiralalage Kirihamy and others, Ihalawela claimed by Memunuweralalage Kirihamy and another, Ihalawela claimed by Bandiralalage Kirihamy and others, Ihalawela claimed by H. B. Ukku Banda, Registrar, Ihalawela claimed by Mudiyanse Vedarala and others, Ihalawela claimed by Dingiribandalage Ukku Amma and others, Migahakumbura claimed by Mudiyanse Appuhami and another, Murungagahamulagala sold by the Crown, Pattiyahenawatta sold by the Crown, Siyambalagahamulagala sold by the Crown, Alutwatta claimed by Dingiribandalage Ukku Amma and others, Pattiyahena claimed by Vidanalage Ukku Amma and others, Bogahamuladalupehena sold by the Crown, Bogahamuladalupehena sold by the Crown, Dalupotawewa claimed by the Crown, Damunugahamulagala sold by the Crown, Dematagollehenyaya claimed by Holiyabandaralage Ukku Banda, Registrar, and others, Damunugahamulagala sold by the Crown, Wattagawahenagala sold by the Crown, Wattagawahena sold by the Crown, Damunugahamulagala sold by the Crown, Migahamulagala sold by the Crown, Nikagolledalupehena sold by the Crown, Dematagollehenyaya claimed by Holiyabandaralage Ukku Banda, Registrar, and others, Nikagolledalupehena sold by the Crown, Nikagolledalupehena sold by the Crown, Pahalawattagala sold by the Crown, Migahakumbura claimed by Ganitalage Hapuwa and another, the Mala-ela, Diulgahakumbura claimed by Pinalage Dingiriya and another, Migahamulakumbura claimed by Ganitalage Seuranga, Migahamulahena sold by the Crown, the land of Godawewa tank, Godawewa claimed by Ranhamige Muthu Menika and others, Amunagawagala sold by the Crown, Waduressawatta sold by the Crown, Waduressahena claimed by Appuralage Kawwala and others, Damunugahamulawatta sold by the Crown, Helambagahamulapillewa sold by the Crown, the village limit of Moranegama ; on the south by the village limit of Wegolla ; on the west by the Katukenda-ela, the Mala-ela, the village limit of Galhinna, the village limit of Nelunpatgama.

[For Diagram see page 396.]

II.—Preliminary plan 2,005.

Situation : Udugodagama village in Mahagalboda Egoda korale of Hiriyala hatpattu of Kurunegala District.

Lot.	Name of Land.	Extent, A. R. P.
V 1005a	Dematagollehenyaya	.. 0 0 5

and bounded as follows : on the north by Dematagollehenyaya claimed by Holiyabandaralage Ukku Banda, Registrar, and others ; on the east and south by Damunugahamulagala sold by the Crown ; on the west by Dematagollehenyaya claimed by Holiyabandaralage Ukku Banda, Registrar, and others.

Dematagollehenyaya V 1005a
Damunugahamulagala

Surveyor-General's Office,
Colombo, December 4, 1912.

Scale of 4 Chains to an Inch.

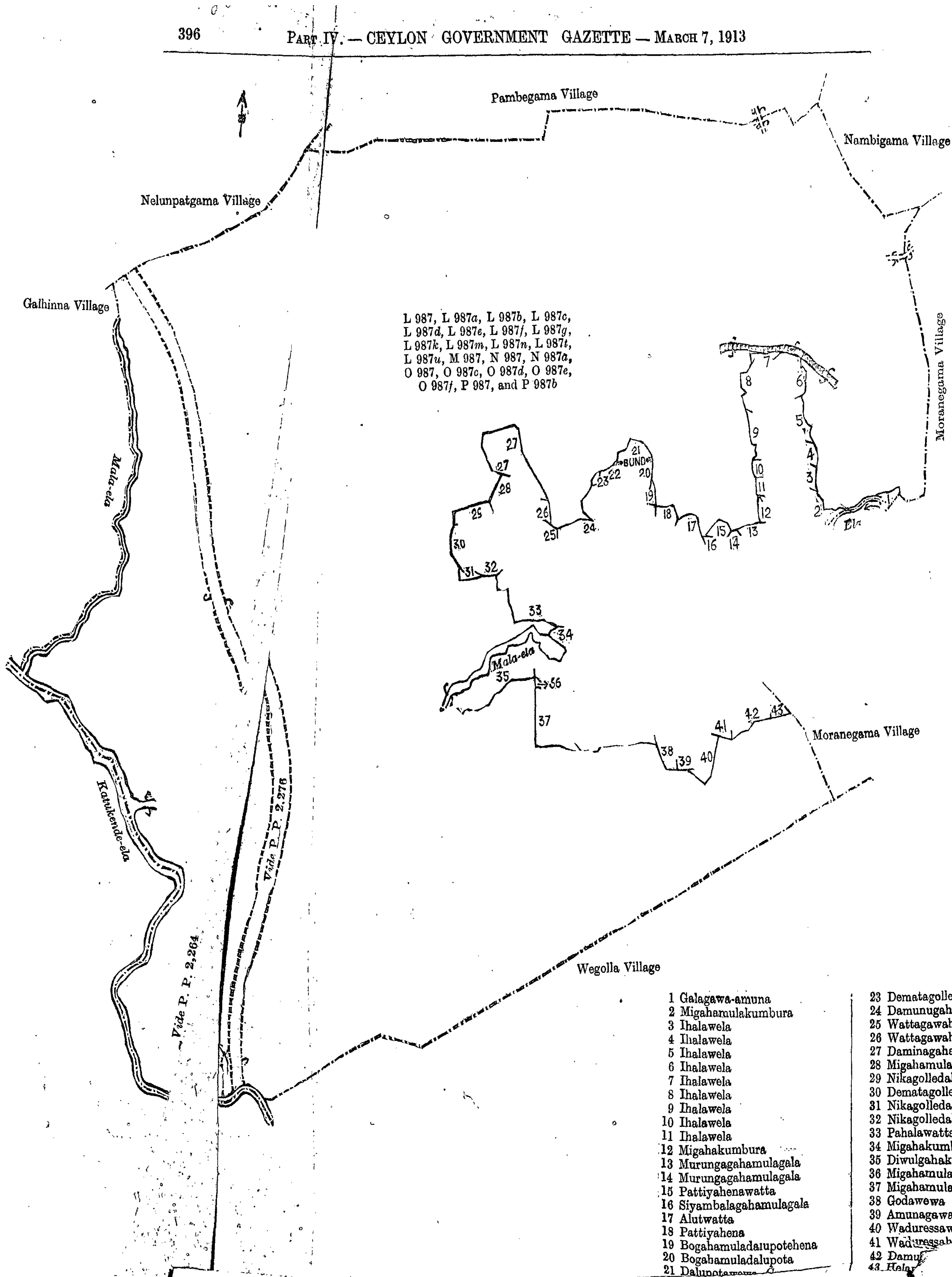
A. H. G. DAWSON,
for Surveyor-General.

III.—Preliminary plan 2,005.

Situation : Udugodagama village in Mahagalboda Egoda korale of Hiriyala hatpattu of Kurunegala District.

Lot.	Name of Land.	Extent, A. R. P.
V 1005a	Pattiyehena	.. 0 0 29

D 2



L 987, L 987a, L 987b, L 987c,
 L 987d, L 987e, L 987f, L 987g,
 L 987k, L 987m, L 987n, L 987t,
 L 987u, M 987, N 987, N 987a,
 O 987, O 987c, O 987d, O 987e,
 O 987f, P 987, and P 987b

- | | |
|---------------------------|----------------------|
| 1 Galagawa-amuna | 23 Dematagollehenyay |
| 2 Migahamulakumbura | 24 Damunugahamulag |
| 3 Ihalawela | 25 Wattagawahenagal |
| 4 Ihalawela | 26 Wattagawahena |
| 5 Ihalawela | 27 Daminagahamulag |
| 6 Ihalawela | 28 Migahamulagala |
| 7 Ihalawela | 29 Nikagolledalupoth |
| 8 Ihalawela | 30 Dematagollehenyay |
| 9 Ihalawela | 31 Nikagolledalupoth |
| 10 Ihalawela | 32 Nikagolledalupoth |
| 11 Ihalawela | 33 Pahalawattagala |
| 12 Migahakumbura | 34 Migahakumbura |
| 13 Murungagahamulagala | 35 Diwulgahakumbur |
| 14 Murungagahamulagala | 36 Migahamulakumb |
| 15 Pattiyahenawatta | 37 Migahamulahena |
| 16 Siyambalagahamulagala | 38 Godawewa |
| 17 Alutwatta | 39 Amunagawagala |
| 18 Pattiyahena | 40 Waduressawatta |
| 19 Bogahamuladalupotehena | 41 Waduressawatta |
| 20 Bogahamuladalupota | 42 Damunugahamulag |
| 21 Dalunotawatta | 43 Halawatta |

Surveyor-General's Office,
 Colombo, December 4, 1912.

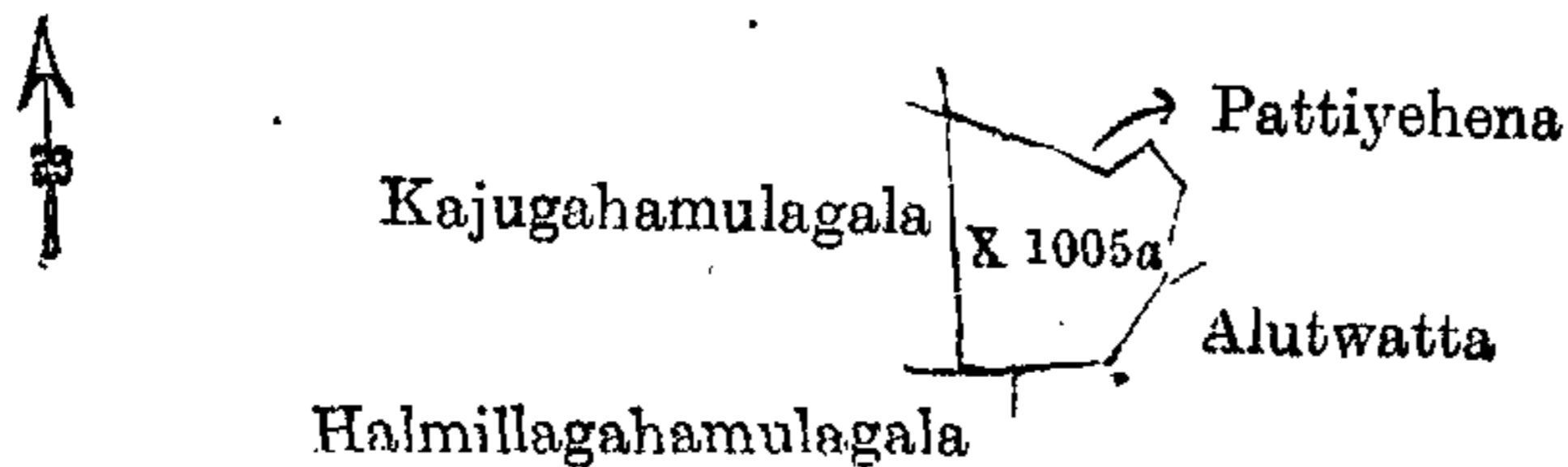
Scale of 3 Chains to an Inch.

22 Damunugahamulagala

A. H. G. DAVSON,
 for Surveyor-General.

Inga
 bhaga

and bounded as follows : on the north by Pattiyeheha claimed by Vidanalage Ukku Amma and others ; on the east by Pattiyeheha claimed by Vidanalage Ukku Amma and others, Alutwatta claimed by Dingiribandalage Ukka Amma and others ; on the south by Alutwatta claimed by Dingiribandalage Ukku Amma and others, Halmillagahamulagala sold by the Crown ; on the west by Kajugahamulagala claimed by Banda.



Surveyor-General's Office,
Colombo, December 4, 1912.

Scale of 4 Chains to an Inch.

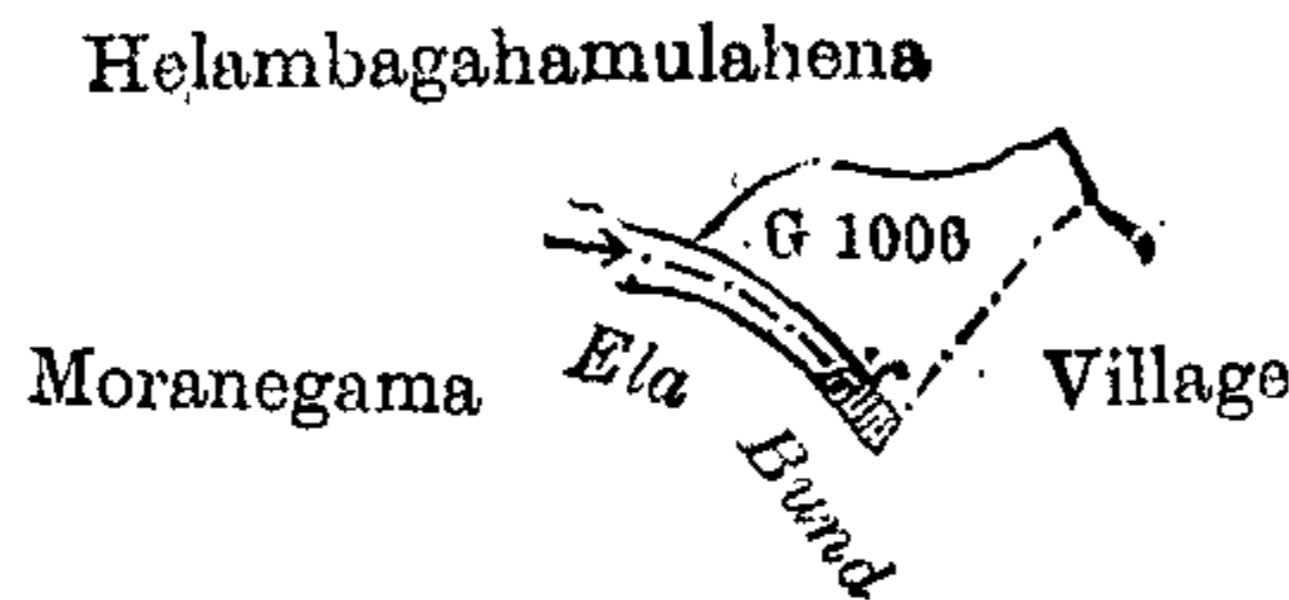
A. H. G. DAWSON,
for Surveyor-General.

IV.—Preliminary plan 2,005.

Situation : Udugodagama village in Mahagalboda Egoda korale of Hiriyala hatpattu of Kurunegala District.

Lot.	Name of Land.	Extent, A. R. P.
G 1006	Galagawa-amuna (tank)	0 0 28

and bounded as follows : on the north by Helambagahamulahena claimed by Holiyabandaralage Ukku Banda, Registrar ; on the east by the village limit of Moranegama ; on the south and west by an ela (the village limit of Moranegama.)



Surveyor-General's Office,
Colombo, December 4, 1912.

Scale of 4 Chains to an Inch.

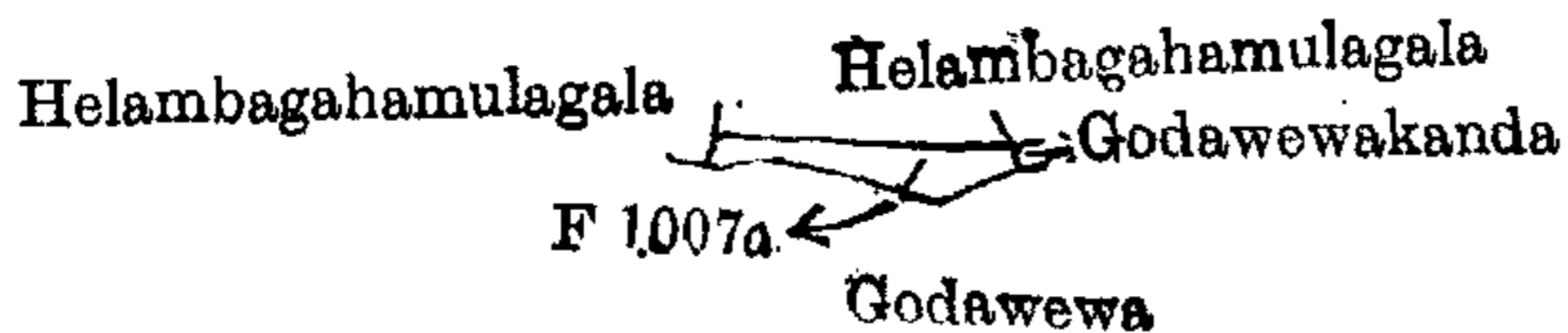
A. H. G. DAWSON,
for Surveyor-General.

V.—Preliminary plan 2,005.

Situation : Udugodagama village in Mahagalboda Egoda korale of Hiriyala hatpattu of Kurunegala District.

Lot.	Name of Land.	Extent, A. R. P.
F 1007a	Godawewekanda (tank bund)	0 0 4

and bounded as follows : on the north by Helambagahamulagala sold by the Crown ; on the east by Godawewekanda claimed by Ranhamige Muthu Menika and others ; on the south by Godawewa claimed by Ranhamige Muthu Menika and others ; on the west by Helambagahamulagala sold by the Crown.



Surveyor-General's Office,
Colombo, December 4, 1912.

Scale of 4 Chains to an Inch.

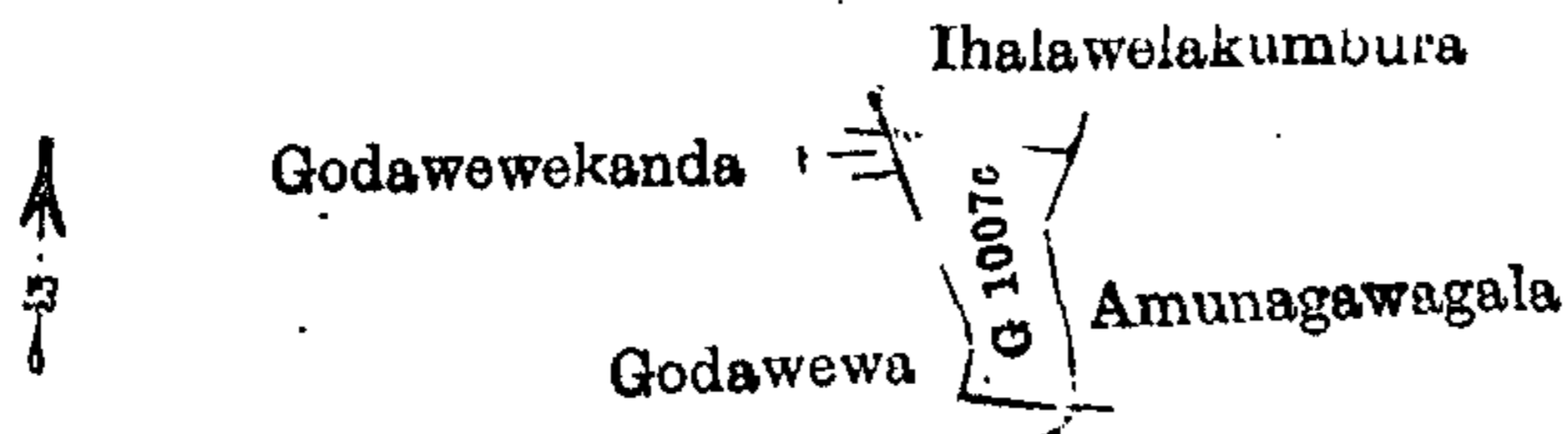
A. H. G. DAWSON,
for Surveyor-General.

VI.—Preliminary plan 2,005.

Situation : Udugodagama village in Mahagalboda Egoda korale of Hiriyala hatpattu of Kurunegala District.

Lot.	Name of Land.	Extent, A. R. P.
G 1007c	Godawewa (tank and bund)	0 0 24

and bounded as follows : on the north by Ihalawelakumbura sold by the Crown ; on the east by Amunagawagala sold by the Crown ; on the south by Godawewa claimed by Ranhamige Muthu Menika and others ; on the west by Godawewa claimed by Ranhamige Muthu Menika and others Godawewekanda claimed by ditto.



Surveyor-General's Office,
Colombo, December 4, 1912.

Scale of 4 Chains to an Inch.

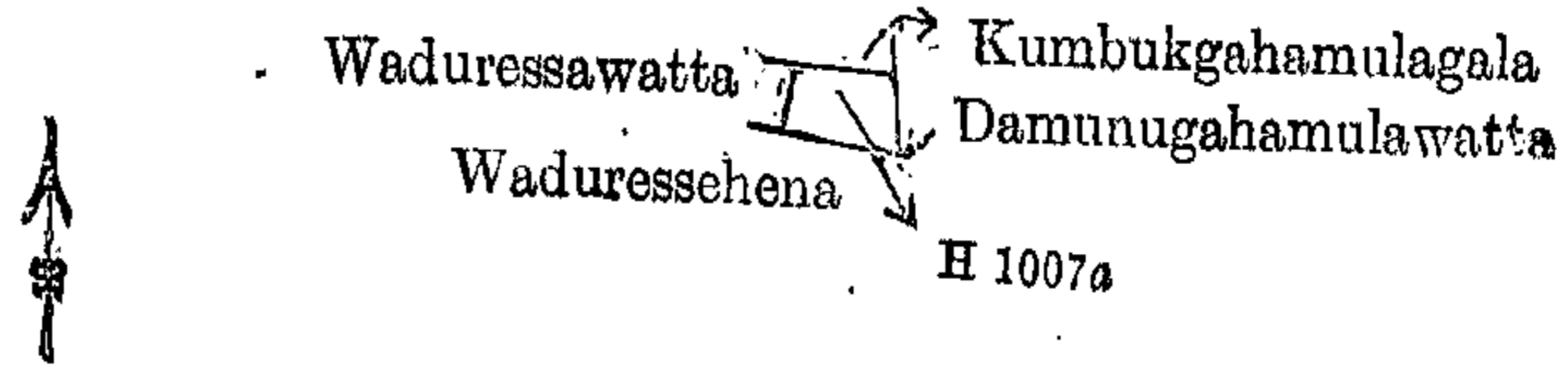
A. H. G. DAWSON,
for Surveyor-General.

VII.—Preliminary plan 2,005.

Situation : Udugodagama village in Mahagalboda Egoda korale of Hiriyala hatpattu of Kurunegala District.

Lot.	Name of Land.	Extent, A. R. P.
H 1007a	Waduressehena	0 0 7

and bounded as follows : on the north by Kumbukgahamulagala sold by the Crown ; on the east by Damunugahantulawatta sold by the Crown ; on the south by Waduressehena claimed by Appuralage Kawrala and others ; on the west by Waduresawatta sold by the Crown.



Surveyor-General's Office,
Colombo, December 4, 1912.

Scale of 4 Chains to an Inch.

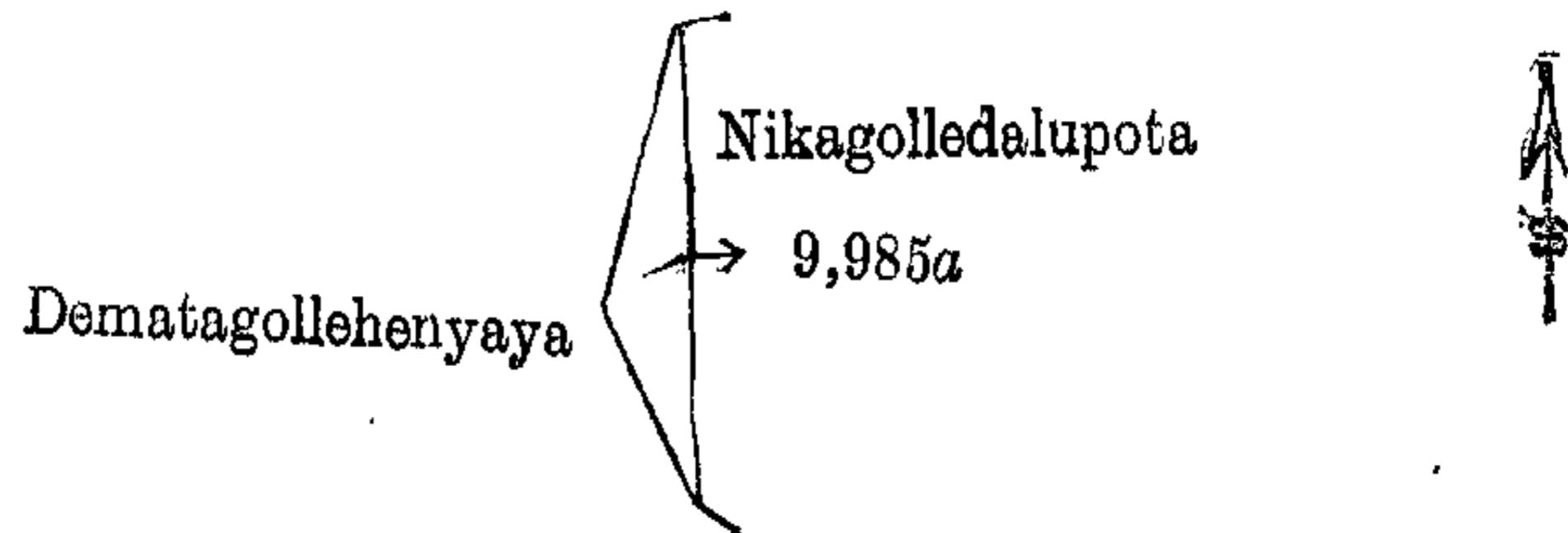
A. H. G. DAWSON,
for Surveyor-General.

VIII.—Preliminary plan 2,005.

Situation : Udugodagama village in Mahagalboda Egoda korale of Hiriyala hatpattu of Kurunegala District.

Lot.	Name of Land.	Extent, A. R. P.
9985a	Dematagollehenyaya	0 0 12

and bounded as follows : on the north by Dematagollehenyaya claimed by Holiyabandaralage Ukku Banda, Registrar, and others ; on the east by Nikagolledalupota sold by the Crown ; on the south and west by Dematagollehenyaya claimed by Holiyabandaralage Ukku Banda, Registrar, and others.



Surveyor-General's Office,
Colombo, December 4, 1912.

Scale of 4 Chains to an Inch.

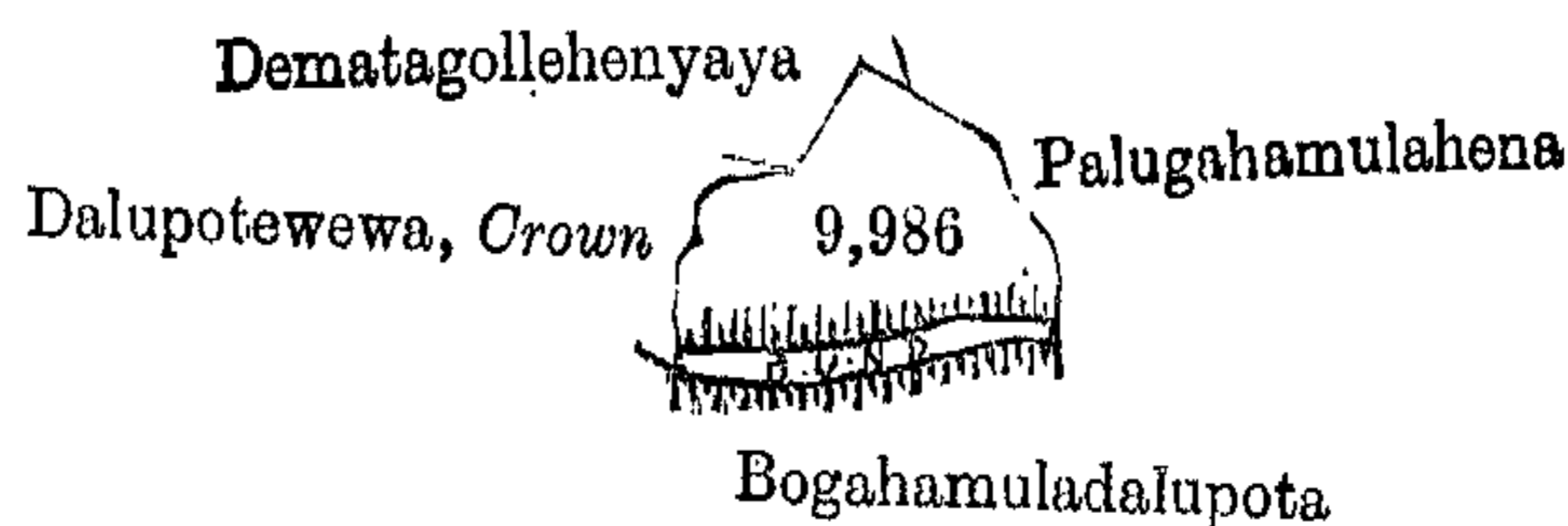
A. H. G. DAWSON,
for Surveyor-General.

IX.—Preliminary plan 2,005.

Situation : Udugodagama village in Mahagalboda Egoda korale of Hiriyala hatpattu of Kurunegala District.

Lot.	Name of Land.	Extent, A. R. P.
9986	Dalupotewewa (tank)	0 1 10

and bounded as follows : on the north by Dematagollehenyaya claimed by Holiyabandaralage Ukku Banda, Registrar, and others, Palugahamulahena claimed by ditto ; on the east by Palugahamulahena claimed by Holiyabandaralage Ukku Banda, Registrar ; on the south by Bogahamuladalupota sold by the Crown ; on the west by Dalupotewewa claimed by the Crown.



Surveyor-General's Office,
Colombo, December 4, 1912.

Scale of 4 Chains to an Inch.

A. H. G. DAWSON,
for Surveyor-General.

Kurunegala S. O. 135, 1912—1913.

Kurunegala Notice No. 4,774.

Notice under "The Waste Lands Ordinances of 1897, 1899, 1900, and 1903."

TAKE notice that unless within three months from March 7, 1913, the persons, if any, who claim any interest in the lands hereinafter mentioned or in any one or more of such lands make claim in person or in writing to the said lands or any of them or to some interest therein to J. M. Davies, Esq.; Special Officer appointed under section 28 of "The Waste Lands Ordinances of 1897, 1899, 1900, and 1903," at his office at Fort, Colombo :

Such Special Officer, in pursuance of the powers vested in him by the said Ordinances, will declare by writing under his hand that the said lands or such of them, as to which no claim has been made, are the property of the Crown.

J. M. DAVIES,
Special Officer.

Description of the Lands referred to.

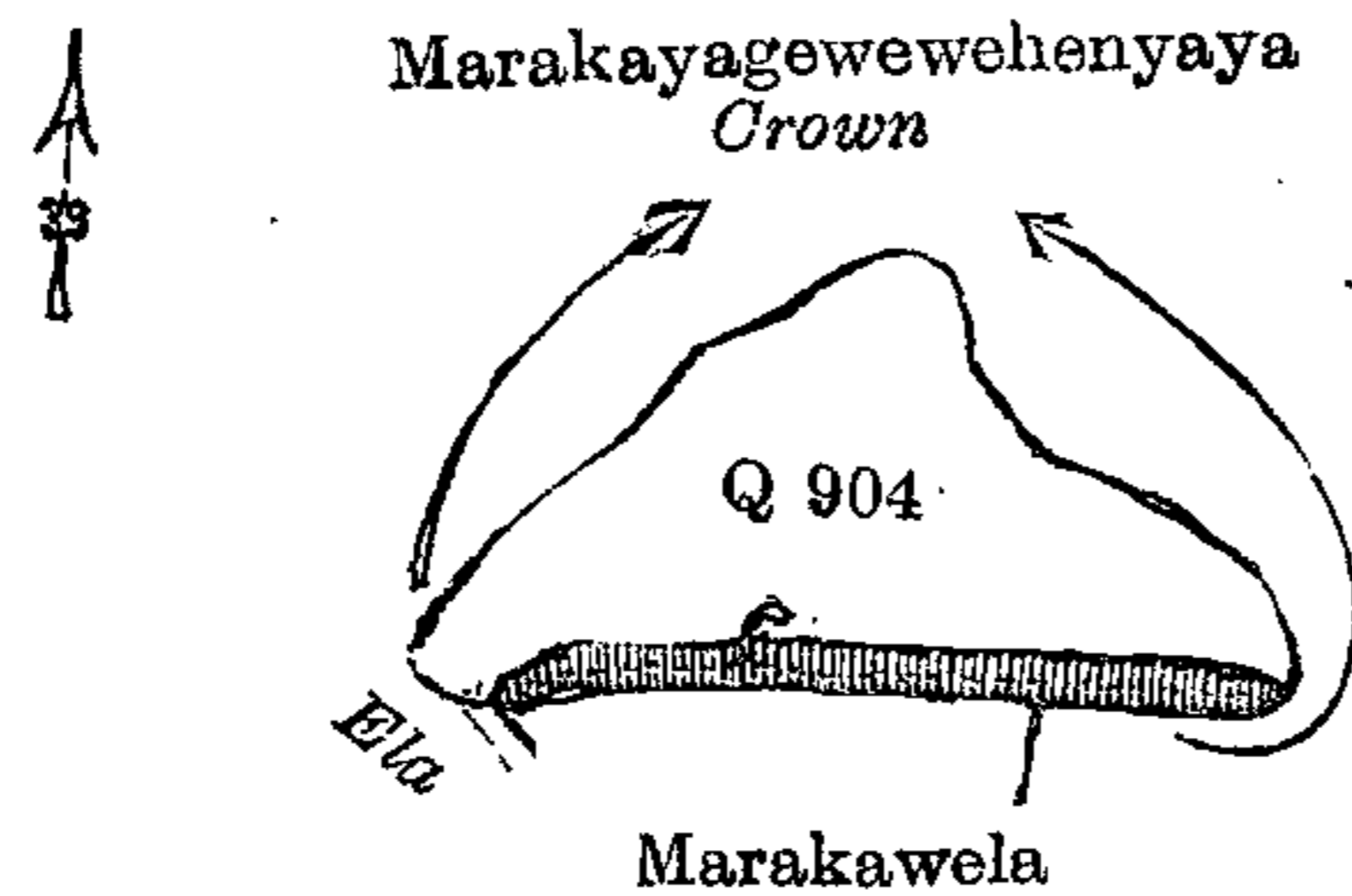
The following lots situated in the village of Galwewa, in the Mahagalboda Egoda korale of the Hiriyala hatpattu of the Kurunegala District, in the North-Western Province, as described in the annexed diagrams :—

I.—Preliminary plan 1,945.

Situation : Galwewa village in Mahagalboda Egoda korale of Kurunegala District.

Lot.	Name of Land.	Extent, A. R. P.
Q 904	Marakawewa (tank)	0 3 8

and bounded as follows : on the north and east by Marakayagewewehenyaya claimed by the Crown ; on the south by Marakawela claimed by Vedanaidelage Panchappu Naide and others ; on the west by Marakayagewewehenyaya claimed by the Crown.



Surveyor-General's Office,
Colombo, December 19, 1912.

Scale of 4 Chains to an Inch.

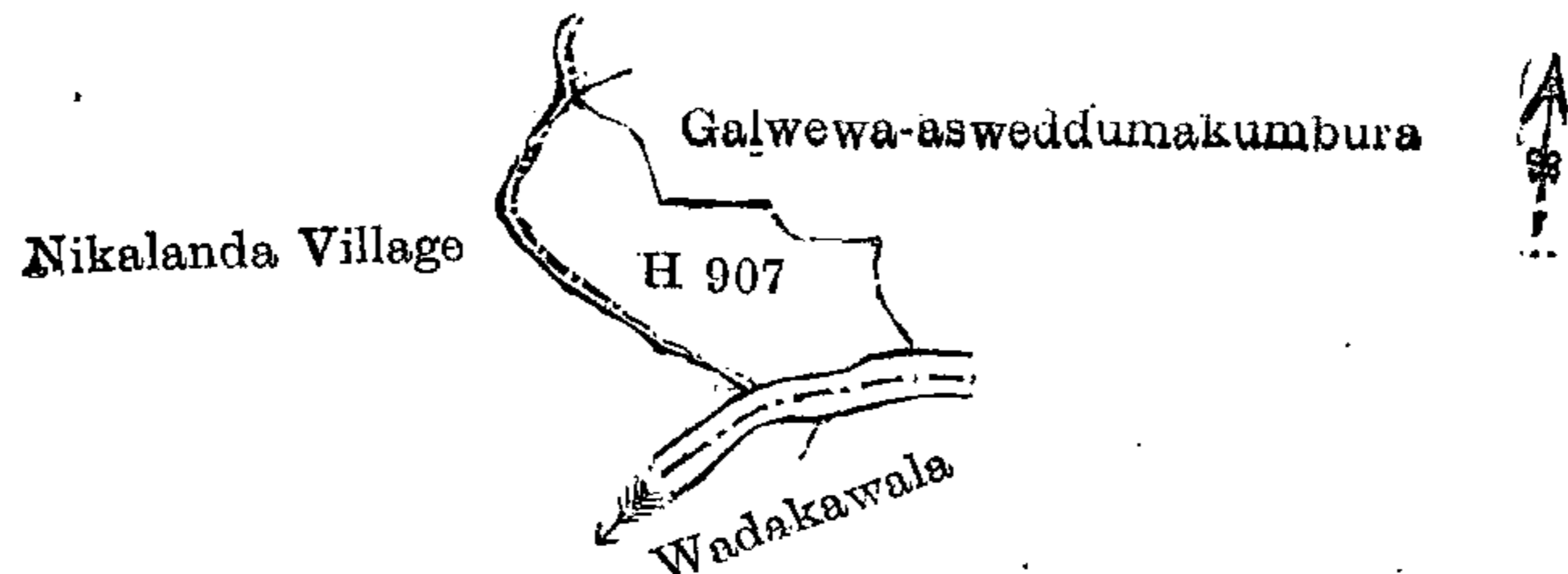
A. H. G. DAWSON,
for Surveyor-General.

II.—Preliminary plan 1,945.

Situation: Galwewa village in Mahagalboda Egoda korale of Kurunegala District.

Lot.	Name of Land.	Extent, A. R. P.
H 907	Alutamuna	0 1 24

and bounded as follows: on the north by the village limit of Nikalanda; on the east by Galwewa-asweddumakumbura claimed by Menikanaidelage Dingiri Appu; on the south by the Vedakahawala; on the west by the village limit of Nikalanda.



Surveyor-General's Office,
Colombo, December 19, 1912.

Scale of 4 Chains to an Inch.

A. H. G. DAWSON,
for Surveyor-General.

Kurunegala S. O. 136, 1912—1913.

Kurunegala Notice No. 4,775.

Notice under "The Waste Lands Ordinances of 1897, 1899, 1900, and 1903."

TAKE notice that unless within three months from March 7, 1913, the persons, if any, who claim any interest in the land hereinafter mentioned make claim in person or in writing to the said land or to some interest therein to J. M. Davies, Esq., Special Officer appointed under section 28 of "The Waste Lands Ordinances of 1897, 1899, 1900, and 1903," at his office at Fort, Colombo:

Such Special Officer, in pursuance of the powers vested in him by the said Ordinances, will declare by writing under his hand that the land, to which no claim has been made, is the property of the Crown.

J. M. DAVIES,
Special Officer.

Description of the Land referred to.

The land commonly called or known as Ela-addarapillewa, situated in the village of Migaswewa, in the Mahagalboda Egoda korale of the Hiriyala hatpattu of the Kurunegala District, in the North-Western Province, containing in extent 4 acres 1 rood and 27 perches, and shown as lot K 1064 in preliminary plan 2,039, and in the annexed diagram, and bounded as follows: on the north by part of T. P. 97,837; on the east by Migahamulakumbura claimed by R. M. Kapuruhamy and others, Bogahakumbura *alias* Migahakumbura claimed by R. M. Mudalihamy and others, Bogahakumbura claimed by William of Nabirittewa, Bogahakumbura claimed by R. M. Dingiri Menika and others; on the south by the village limit of Kurundulla (the Hiripitiya or the Kurundulla-ela); on the west by the village limit of Kalatuwa (the Hiripitiya-ela or the Kurundulla-ela).

[For Diagram see page 400.]

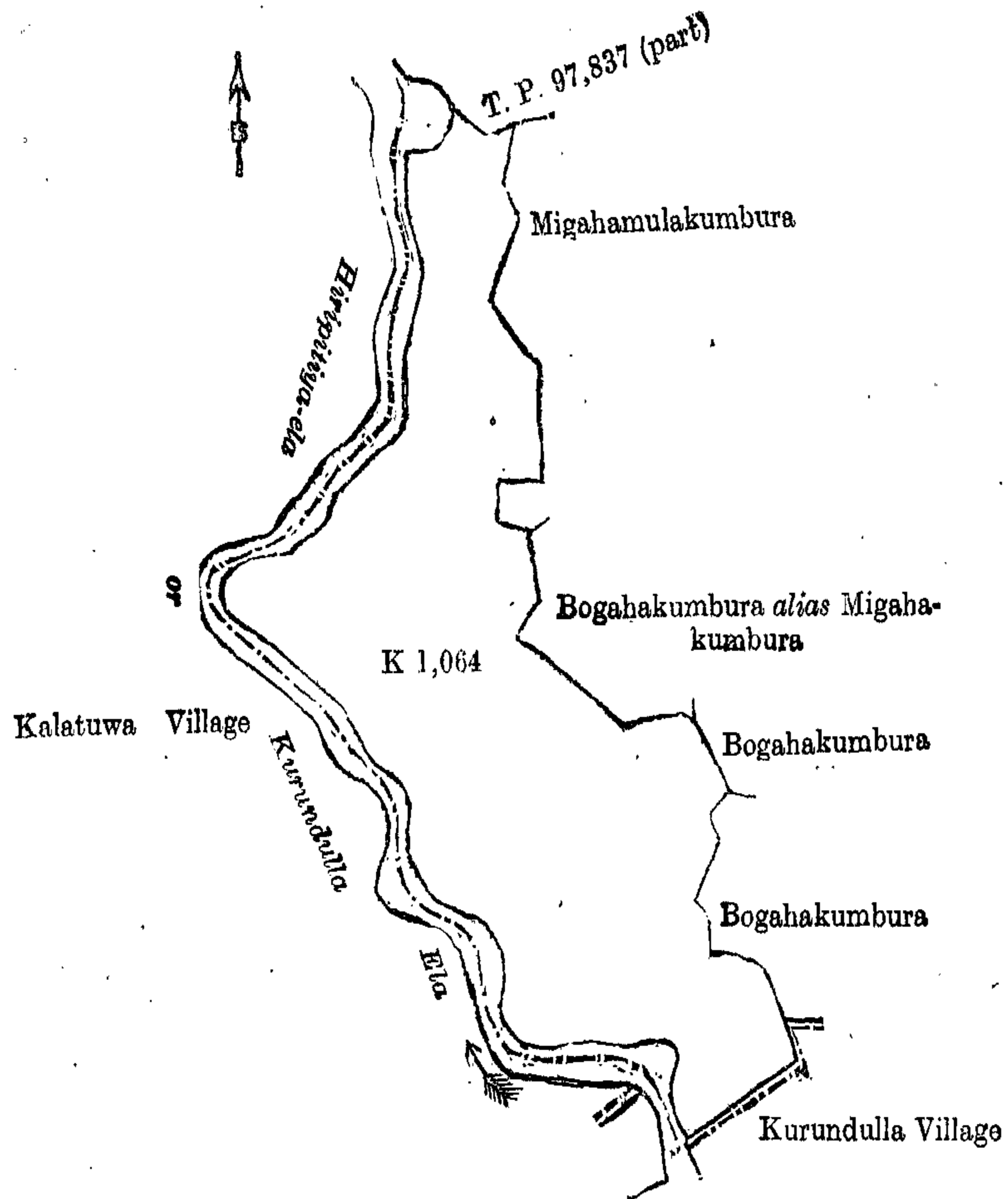
Kurunegala Notice No. 4,776.

Notice under "The Waste Lands Ordinances of 1897, 1899, 1900, and 1903."

TAKE notice that unless within three months from March 7, 1913, the persons, if any, who claim any interest in the lands hereinafter mentioned or in any one or more of such lands make claim in person or in writing to the said lands or any of them or to some interest therein to J. M. Davies, Esq., Special Officer appointed under section 28 of "The Waste Lands Ordinances of 1897, 1899, 1900, and 1903," at his office at Fort, Colombo:

Such Special Officer, in pursuance of the powers vested in him by the said Ordinances, will declare by writing under his hand that the said lands or such of them, as to which no claim has been made, are the property of the Crown.

J. M. DAVIES,
Special Officer.



Surveyor-General's Office,
Colombo, December 19, 1912.

Scale of 4 Chains to an Inch.

A. H. G. DAWSON,
for Surveyor-General.

Kurunegala S. O. 137, 1912—1913.

Description of the Lands referred to.

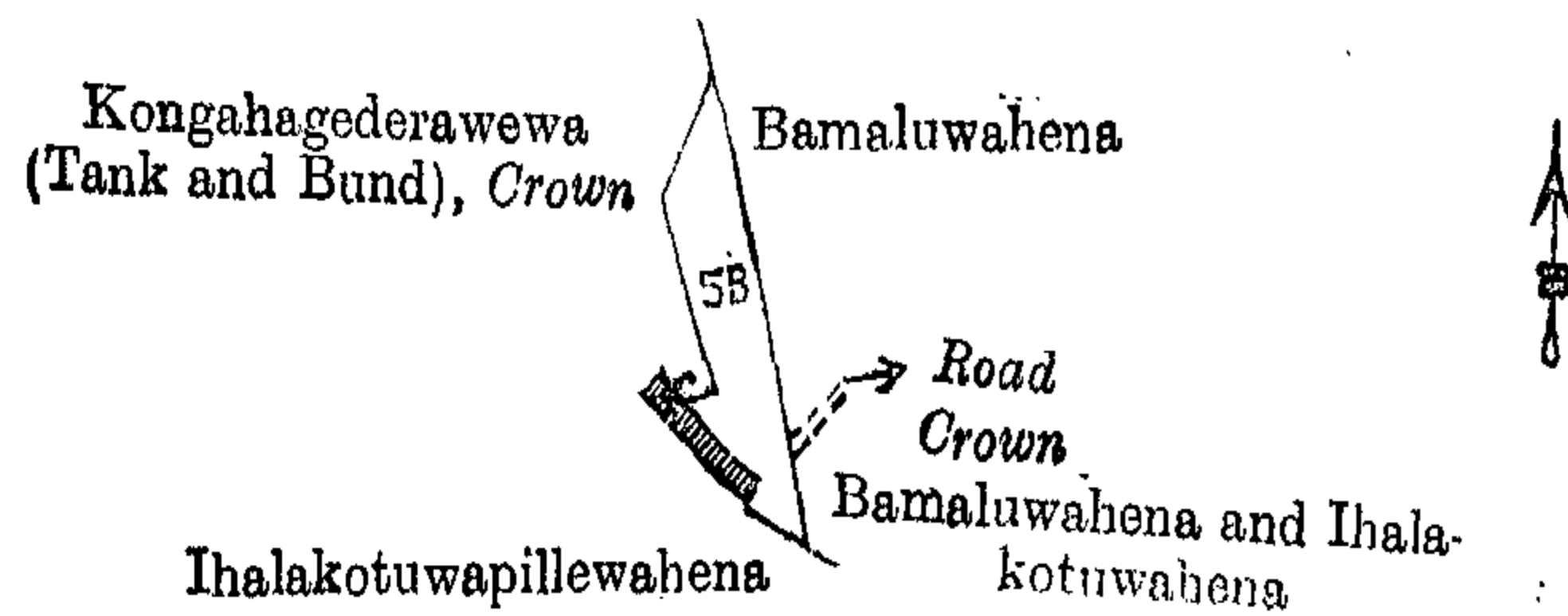
The following lots situated in the village of Kongahagedera, in the Ihalawisideke korale of the Hiriyala hatpattu of the Kurunegala District, in the North-Western Province, as described in the annexed diagrams:—

I.—Preliminary plan 1,181.

Situation : Kongahagedera village in Ihalawisideke korale of Hiriyala hatpattu of Kurunegala District.

Lot.	Name of Land.	Extent, A. R. P.
5b	Kongahagederawewa (tank)	0 2 13

and bounded as follows : on the north by Kongahagederawewa (tank and bund) claimed by the Crown ; on the east by Bamaluwahena claimed by Kuruppu Mudiyansele Mudalihamy and another, Bamaluwahena and Ihalakotuwahena claimed by Abdul Rahamin and another ; on the south by Ihalakotuwapillewahena claimed by Kuruppu Mudiyansele Punchi Appuhamy ; on the west by Kongahagederawewa (tank and bund) claimed by the Crown.



Surveyor-General's Office,
Colombo, December 20, 1912.

Scale of 8 Chains to an Inch.

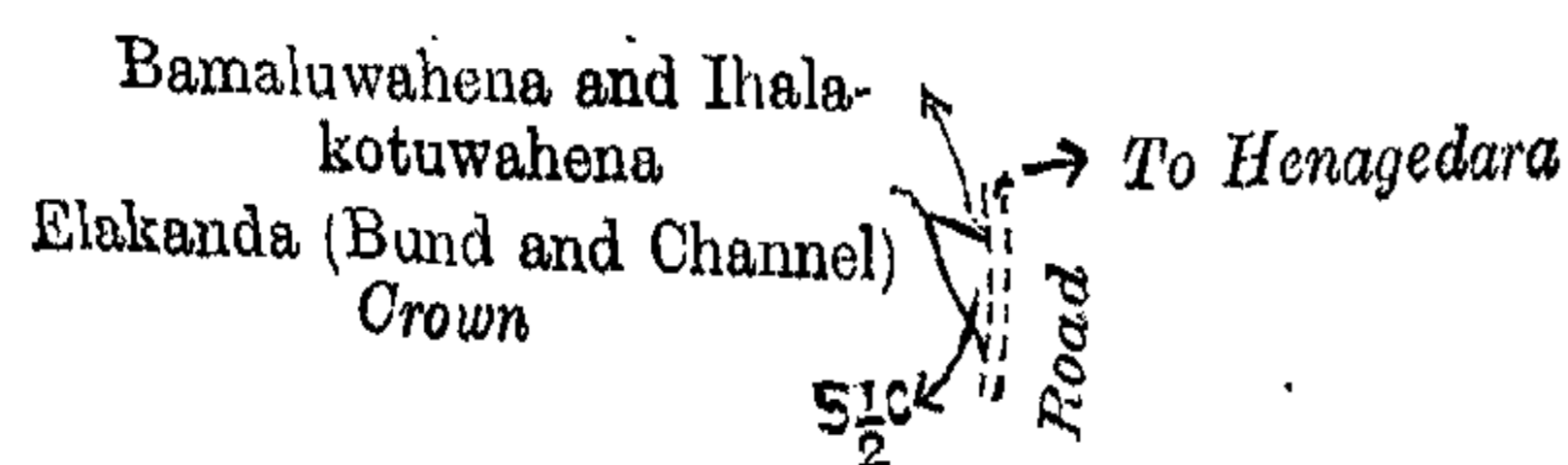
A. H. G. DAWSON,
for Surveyor-General.

II.—Preliminary plan 1,181.

Situation : Kongahagedera village in Ihalawisideke korale of Hiriyala hatpattu of Kurunegala District.

Lot.	Name of Land.	Extent, A. R. P.
5½c	Bamaluwahena	0 0 12

and bounded as follows : on the north by Bamaluwahena and Ihalakotuwahena claimed by Abdul Rahamin and another ; on the east by a road ; on the south and west by Elakanda (bund and channel) claimed by the Crown.



Surveyor-General's Office,
Colombo, December 20, 1912.

Scale of 8 Chains to an Inch.

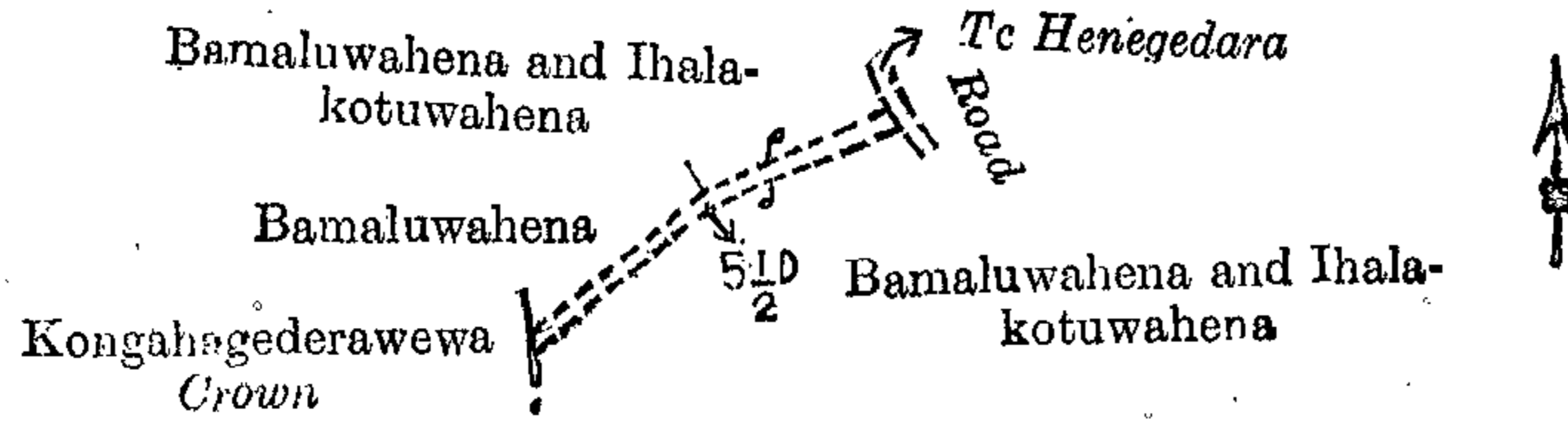
A. H. G. DAWSON,
for Surveyor-General.

III.—Preliminary plan 1,181.

Situation : Kongahagedera village in Ihalawisideke korale of Hiriyala hatpattu of Kurunegala District.

Lot.	Name of Land.	Extent, A. R. P.
5½d	Road	0 0 26

and bounded as follows : on the north by Bamaluwahena claimed by Kuruppu Mudiyansele Mudalihamy and another, Bamaluwahena and Ihalakotuwahena claimed by Abdul Rahamin and another ; on the east by a road ; on the south by Bamaluwahena and Ihalakotuwahena claimed by Abdul Rahamin and another ; on the west by Kongahagederawewa claimed by the Crown.



Surveyor-General's Office,
Colombo, December 20, 1912.

Scale of 8 Chains to an Inch.

A. H. G. DAWSON,
for Surveyor-General.

Kurunegala S. O. 138, 1912—1913.

Kurunegala Notice No. 4,777.

Notice under "The Waste Lands Ordinances of 1897, 1899, 1900, and 1903."

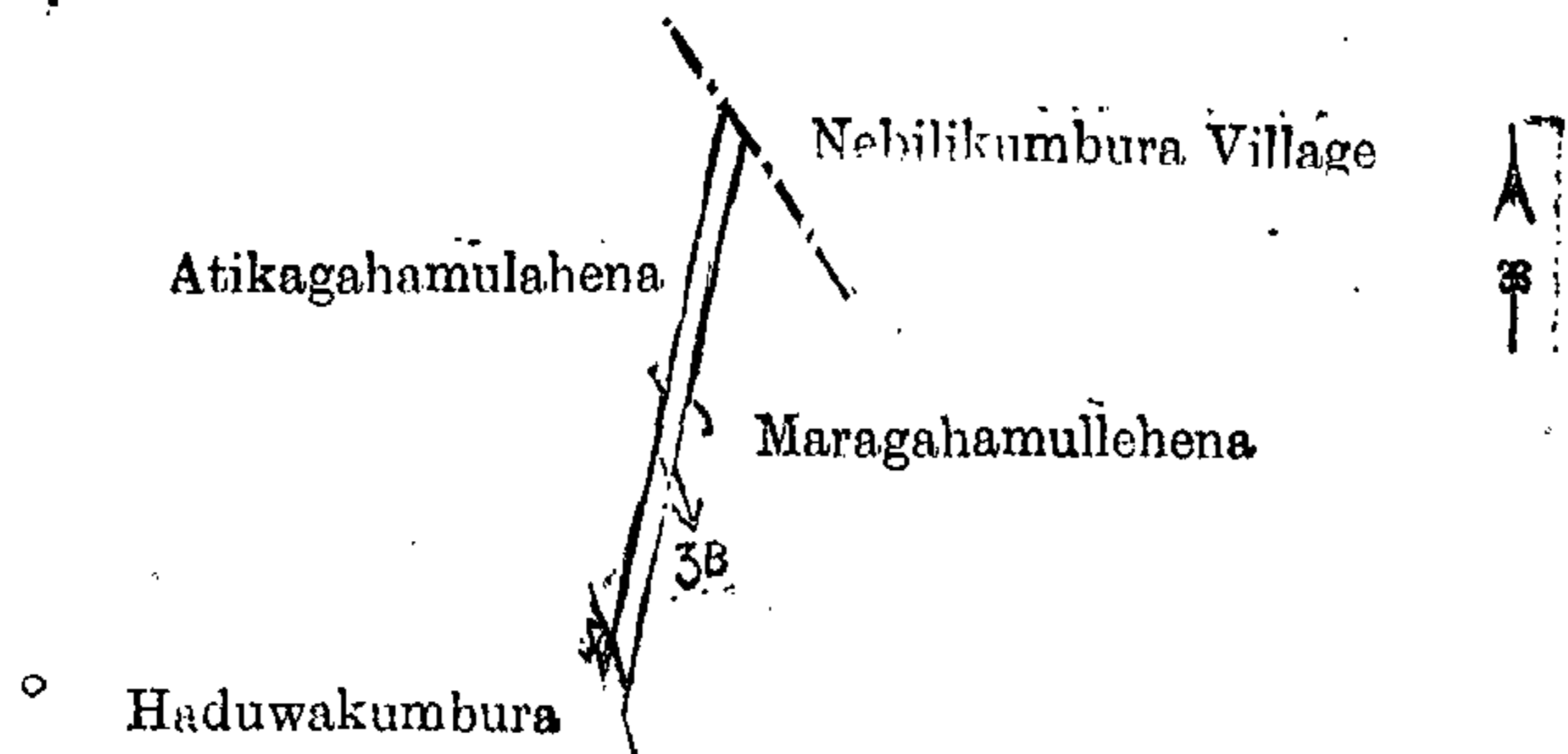
TAKE notice that unless within three months from March 7, 1913, the persons, if any, who claim any interest in the land hereinafter mentioned make claim in person or in writing to the said land or to some interest therein to J. M. Davies, Esq., Special Officer appointed under section 28 of "The Waste Lands Ordinances of 1897, 1899, 1900, and 1903," at his office at Fort, Colombo :

Such Special Officer, in pursuance of the powers vested in him by the said Ordinances, will declare by writing under his hand that the land, to which no claim has been made, is the property of the Crown.

J. M. DAVIES,
Special Officer.

Description of the Land referred to.

The land commonly called or known as Road, situated in the village of Moragolla, in the Ihalawisideke korale of the Hiriyala hatpattu of the Kurunegala District, in the North-Western Province, containing in extent 13 perches, and shown as lot 3b in preliminary plan 1,180, and in the annexed diagram, and bounded as follows : on the north by the village limit of Nebilikumbura ; on the east by Maragahamullehena claimed by Eiyanna Mammadu Lebbe and others ; on the south by Haduwakumbura claimed by Kuna Adanpulle and others ; on the west by Atikagahamulahena claimed by Kana Ahamed Lebbe and others.



Surveyor-General's Office,
Colombo, December 20, 1912.

Scale of 4 Chains to an Inch.

A. H. G. DAWSON,
for Surveyor-General.

Kurunegala S. O. 139, 1912—1913.

Anuradhapura Notice No. 4,778.

Notice under "The Waste Lands Ordinances of 1897, 1899 1900, and 1903."

TAKE notice that unless within three months from March 7, 1913, the persons, if any, who claim any interest in the lands hereinafter mentioned or in any one or more of such lands make claim in person or in writing to the said lands or any of them or to some interest therein to W. E. Wait, Esq., Special Officer appointed under section 28 of "The Waste Lands Ordinances of 1897, 1899, 1900, and 1903," at his office at Fort, Colombo :

Such Special Officer, in pursuance of the powers vested in him by the said Ordinances, will declare by writing under his hand that the said lands or such of them, as to which no claim has been made, are the property of the Crown.

W. E. WAIT,
Special Officer.

Description of the Lands referred to.

The following lots situated in the village of Galweragollawa, in the Pahala Kende tulana of the Kende korale of the Nuwaragam palata, in the North-Central Province, as described in the annexed diagram :—

Preliminary plan 587.

Situation : Galweragollawa village in Kende korale of Anuradhapura District.

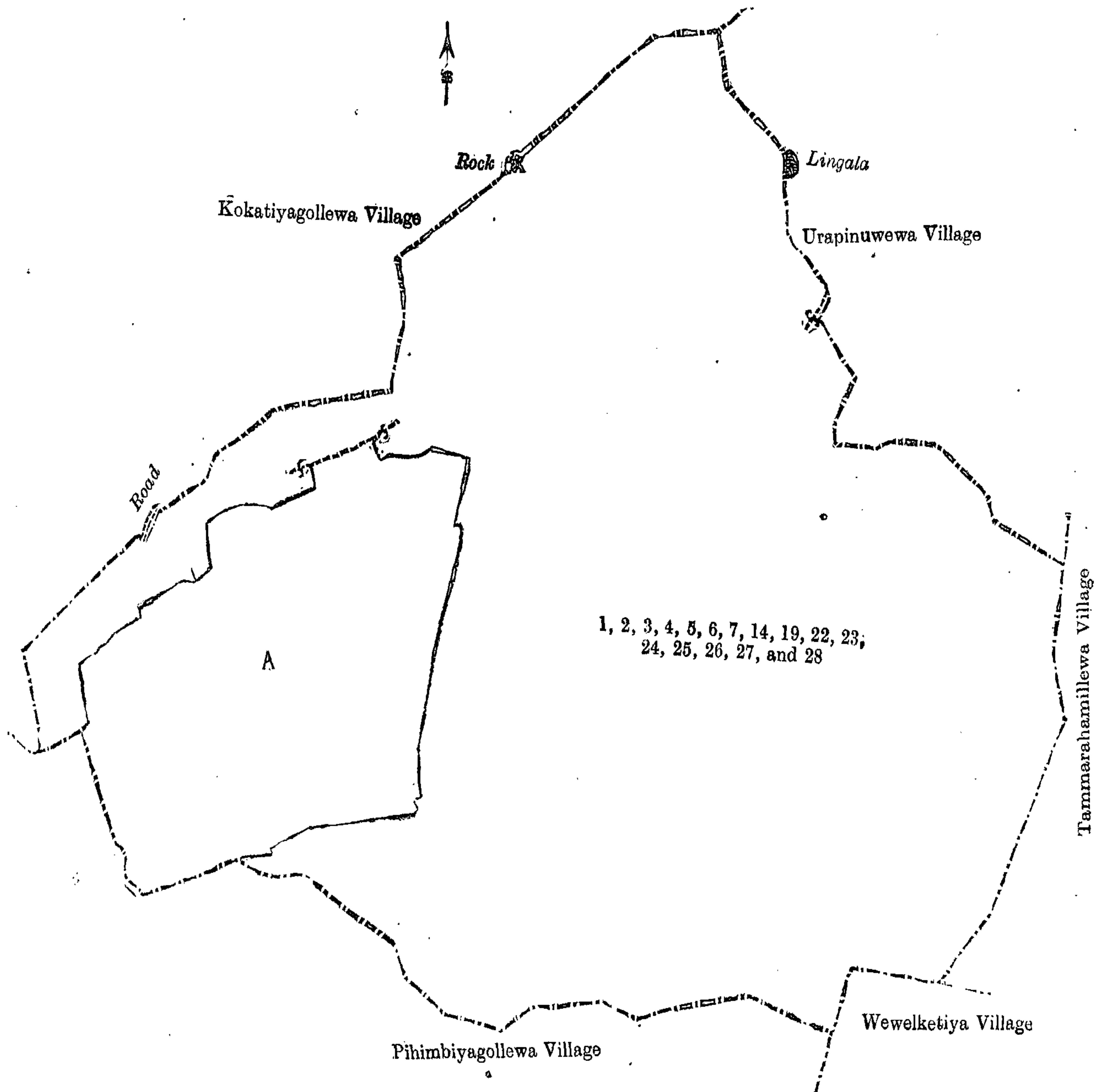
Lot.	Name of Land.	Extent, A. R. P.	Lot.	Name of Land.	Extent, A. R. P.
1	Galweragollewalandu	127 2 39	22	Pinpara	0 0 15
2	Galweragollewamukalana	11 0 21	23	Adipara	0 0 3
3	Do.	8 2 18	24	Do.	0 0 24
4	Landukele	127 2 24	25	Do.	0 0 34
5	Galweragollewawewa	99 2 25	26	Ela	0 1 39
6	Landukele	3 1 13	27	Ela	0 0 16
7	Mukalana	30 3 21	28	Adipara	0 0 16
14	Landukele	3 0 31			
19	Bund reservation	0 1 30			
					413 3 9

and bounded as follows: on the north by the village limit of Kokatiyagollewa, the village limit of Urapinuwewa; on the east by the village limit of Urapinuwewa, the village limit of Tammarahamillewa; on the south by the village limit of Wewelketiya, the village limit of Pihimbiyagollewa; on the west by the village limit of Pihimbiyagollewa, the village limit of Kokatiyagollewa.

NOTE.—The following lots lying within the above boundaries are excluded from this notice, and their aggregate acreage of 93 acres and 32 perches is not included in the acreage of 413 acres 3 roods and 9 perches given above:—

Preliminary plan 587.

Lot.	Name of Land.	Extent, A. R. P.
A 8	Landukele claimed on T. P. 233,724 and part of T. P. 255,493	1 3 30
A 9	Galweragollewagangoda claimed on T. Ps. 244,755, 214,160, 214,123, 214,161, &c.	4 3 18
A 10	Landukele claimed on T. Ps. 255,493, 256,413, 230,148, &c.	5 1 9
A 11	T. Ps. 153,327, 255,413, 230,148, 202,743 claimed on T. Ps. 153,327, 202,743	8 1 18
A 12	Landukele	1 0 20
A 13	Galweragollewewela	0 0 5
A 15	Galweragollewapuranawela, parts of T. Ps. 153,330, 153,327	51 0 7
A 16	T. Ps. 244,775, 214,160, 153,330, 169,685, 198,223, 214,123, 255,493, 214,161 claimed on T. Ps. 153,330, 169,685	10 3 22
A 17	Bund reservation, part of T. P. 198,223	1 1 14
A 18	Akkarewatta, T. P. 198,223 (part), claimed on T. P. 198,223	1 0 23
A 20	Galweragollewapuranawatta	4 3 31
A 21	Galweragollewagangoda claimed on T. P. 244,776	2 0 35
		93 0 32



Surveyor-General's Office,
Colombo, October 9, 1912.

Scale of 16 Chains to an Inch.

A. H. G. DAWSON,
for Surveyor-General.

Anuradhapura S. O. 12, 1912—1913.

Anuradhapura Notice No. 4,779.

Notice under "The Waste Lands Ordinances of 1897, 1899, 1900, and 1903."

TAKE notice that unless within three months from March 7, 1913, the persons, if any, who claim any interest in the lands hereinafter mentioned or in any one or more of such lands or to some interest therein make claim in person or in writing to the said lands or any of them or to some interest therein to W. E. Wait, Esq., Special Officer appointed under section 28 of "The Waste Lands Ordinances of 1897, 1899, 1900, and 1903," at his office at Fort, Colombo :

Such Special Officer, in pursuance of the powers vested in him by the said Ordinances, will declare by writing under his hand that the said lands or such of them, as to which no claim has been made, are the property of the Crown.

W. E. WAIT,
Special Officer.

Description of the Lands referred to.

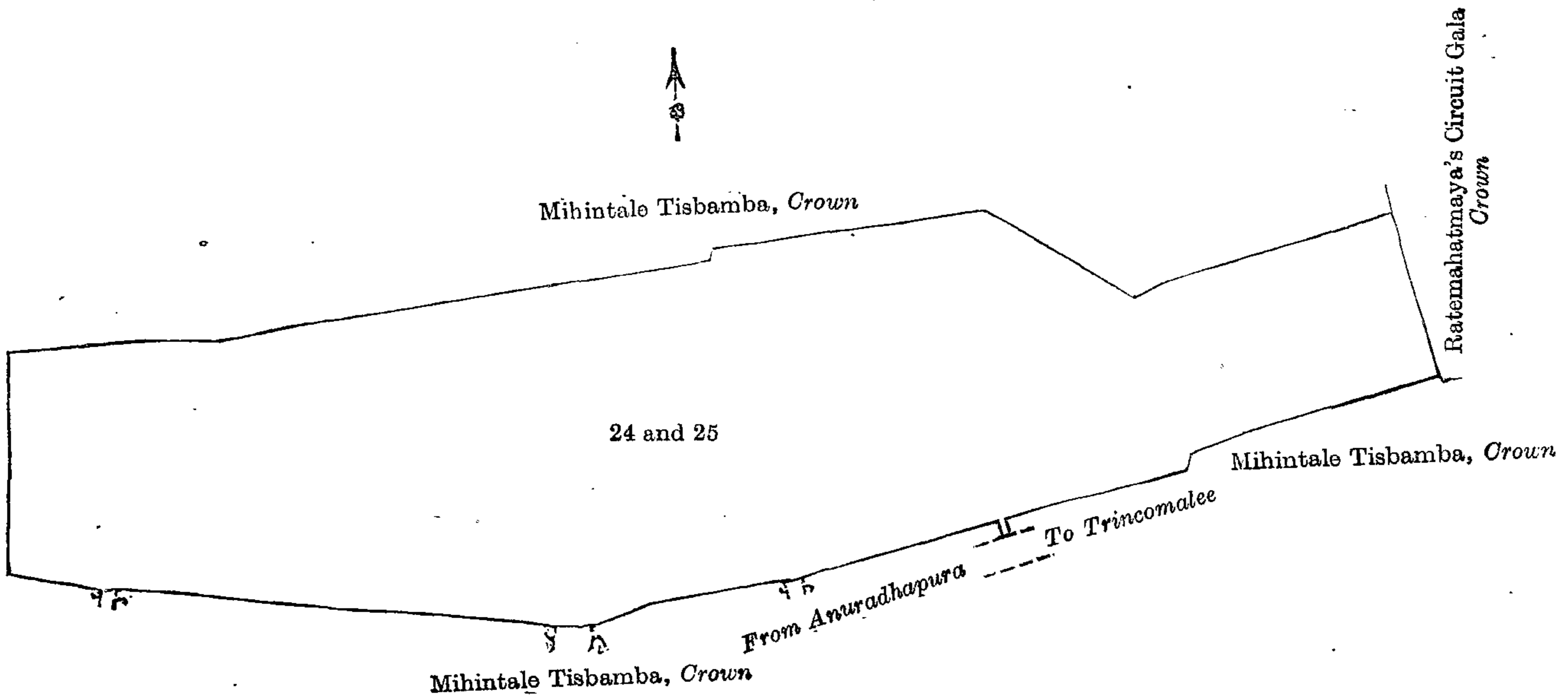
The following lots situated in the village of Mihintale, in the Kanduru tulana of the Kanadara korale of the Nuwaragam palata, in the North-Central Province, as described in the annexed diagrams :—

I.—Preliminary plan 564. Field sheet F/4/64.

Situation : Mihintale village in Kanadara korale of Anuradhapura District.

Lot.	Name of Land.	Extent, A. R. P.
24	Public Works Department yard ..	2 2 37
25	Ratemahatmaya's circuit bungalow ..	0 1 16
		3 0 13

and bounded as follows : on the north by Mihintaletisbamba (open land) declared to be the property of the Crown under the Waste Lands Ordinances ; on the east by the Ratemahatmaya's circuit gala declared to be the property of the Crown under the Waste Lands Ordinances ; on the south by the Mihintaletisbamba (open land) declared to be the property of the Crown under the Waste Lands Ordinances, the road from Trincomalee to Anuradhapura, Mihintaletisbamba (open land) declared to be the property of the Crown under the Waste Lands Ordinances, a road, Mihintaletisbamba (open land) declared to be Crown property under the Waste Lands Ordinances, a road, Mihintaletisbamba (open land) declared to be Crown property under the Waste Lands Ordinances, a road, Mihintaletisbamba (open land) declared to be Crown property under the Waste Lands Ordinances ; on the west by the Mihintaletisbamba (open land) declared to be the property of the Crown under the Waste Lands Ordinances.



Surveyor-General's Office,
Colombo, January 6, 1913.

Scale of 2 Chains to an Inch.

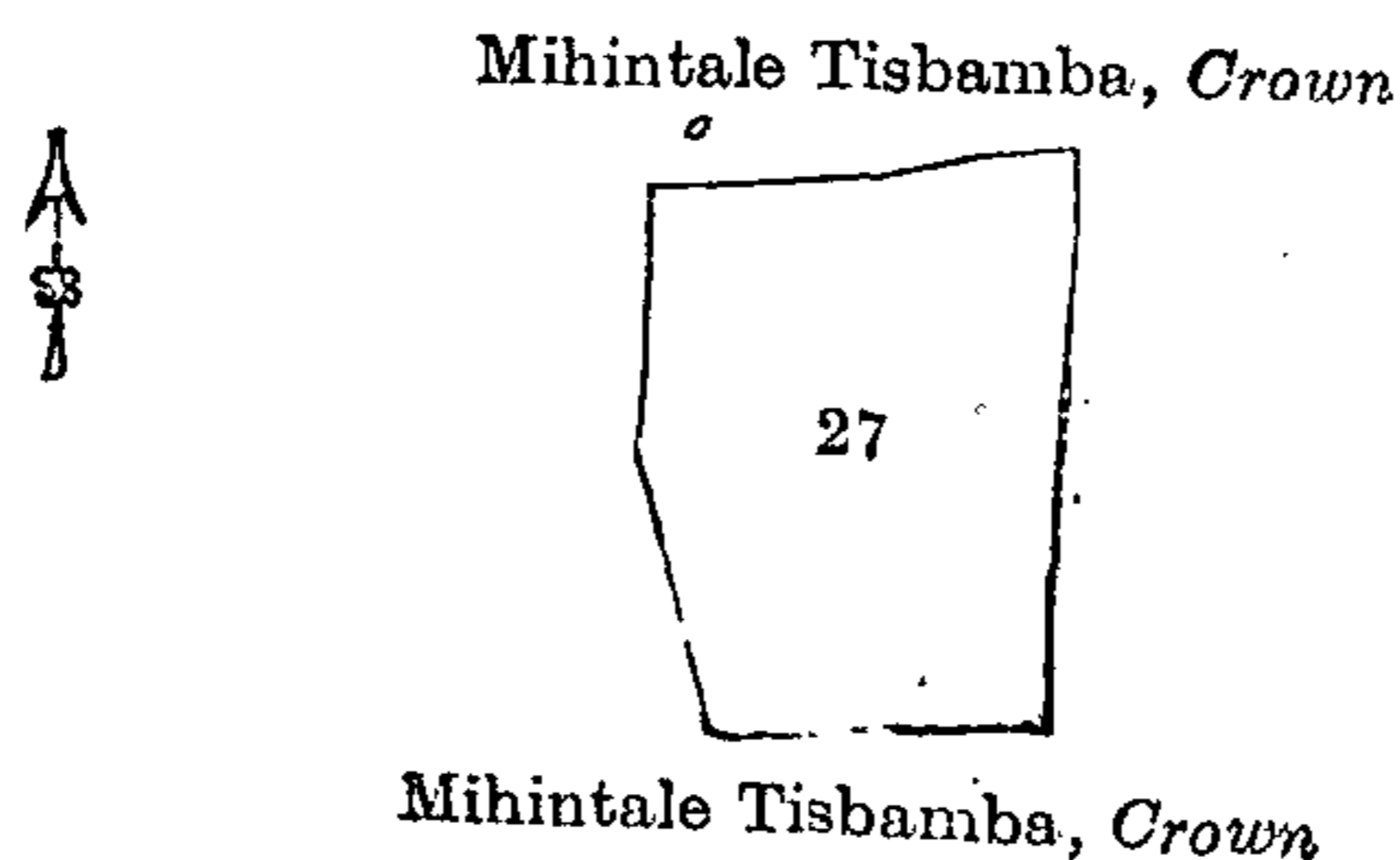
A. H. G. DAWSON,
for Surveyor-General.

II.—Preliminary plan 564. Field sheet F/4/64.

Situation : Mihintale village in Kanadara korale of Anuradhapura District.

Lot.	Name of Land.	Extent, A. R. P.
27	Wewinginerubungalawa (irrigation bungalow and premises) ..	0 0 36

and bounded as follows : on the north, east, south, and west by the Mihintaletisbamba (open land) declared to be the property of the Crown under the Waste Lands Ordinances.



Surveyor-General's Office,
Colombo, January 6, 1913.

Scale of 2 Chains to an Inch.

A. H. G. DAWSON,
for Surveyor-General.

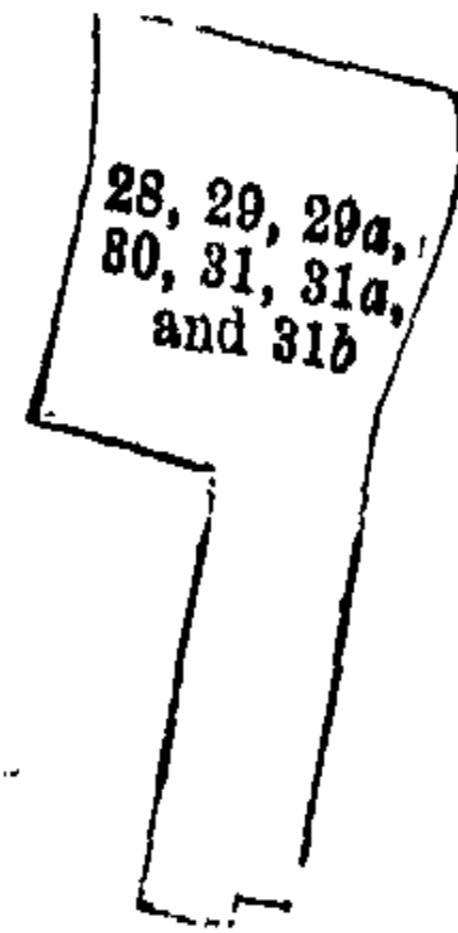
III.—Preliminary plan 564. Field sheet F/4/64.

Situation : Mihintale village in Kanadara korale of Anuradhapura District.

Lot.	Name of Land.	Extent, A. R. P.	Lot.	Name of Land.	Extent, A. R. P.
28	Mosque and premises	0 0 14	31a	Kade (boutique and premises)	0 0 1
29	Kade (boutique and premises)	0 0 3 $\frac{1}{2}$	31b	do. (do.)	0 0 3 $\frac{1}{2}$
29a	do. (do.)	0 0 4 $\frac{1}{2}$			
30	do. (do.)	0 0 4			0 0 32
31	do. (do.)	0 0 1 $\frac{1}{2}$			

and bounded as follows : on the north, east, south, and west by the Mihintaletisbamba (open land) declared to be the property of the Crown under the Waste Lands Ordinances.

Mihintale Tisbamba



Crown

Surveyor-General's Office,
Colombo, January 6, 1913.

Scale of 2 Chains to an Inch.

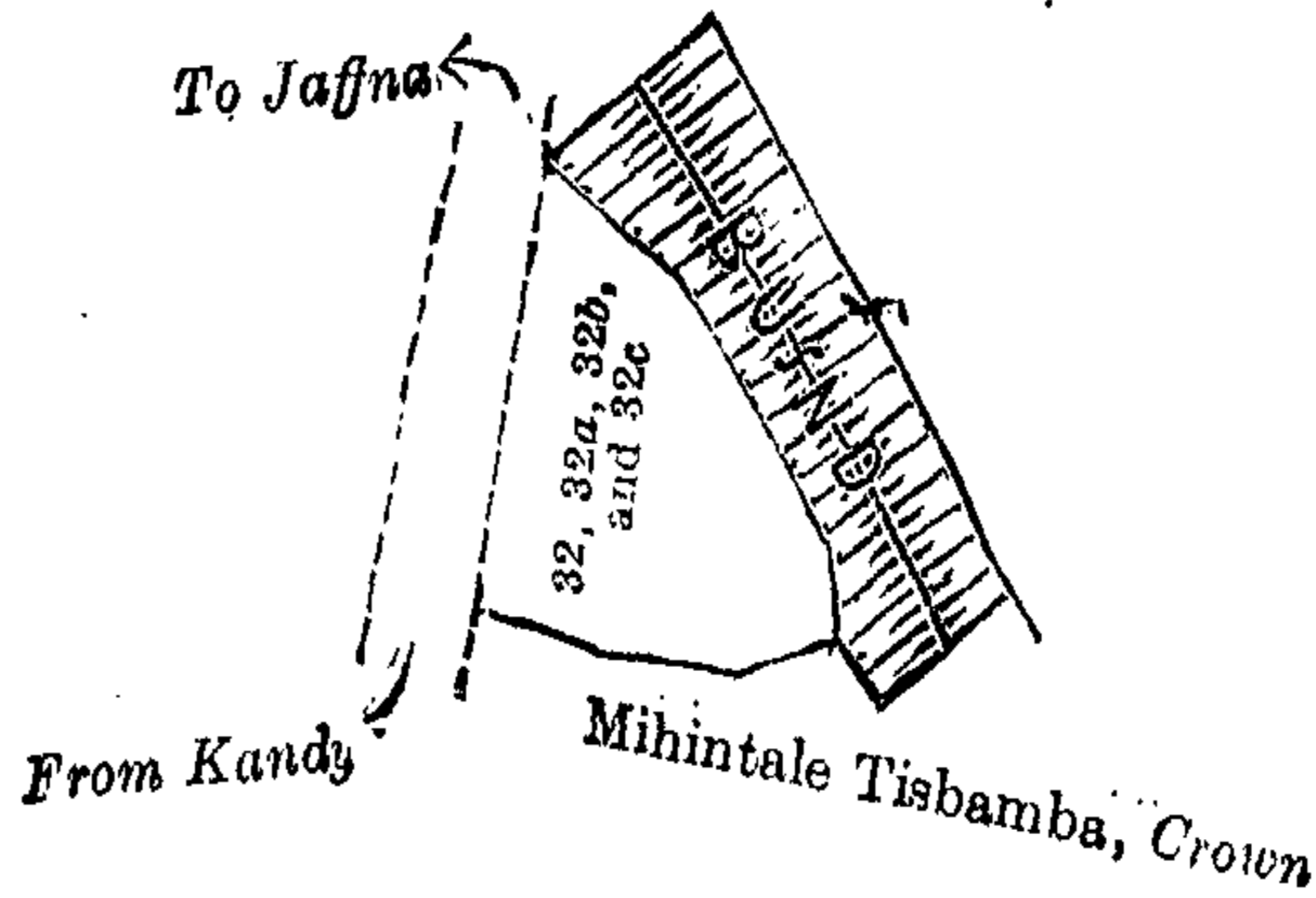
A. H. G. DAWSON,
for Surveyor-General.

IV.—Preliminary plan 564. Field sheet F/4/64.

Situation : Mihintale village in Kanadara korale of Anuradhapura District.

Lot.	Name of Land.	Extent, A. R. P.
32	Teberumewatta (tavern and premises)	0 0 18 $\frac{1}{2}$
32a	Kade (boutique and premises)	0 0 1
32b	Do. (do.)	0 0 1 $\frac{1}{2}$
32c	Do. (do.)	0 0 1 $\frac{1}{2}$
		0 0 22

and bounded as follows : on the north and east by a bund ; on the south by the Mihintaletisbamba (open land) declared to be the property of the Crown under the Waste Lands Ordinances ; on the west by the road from Kandy to Jaffna.



Surveyor-General's Office,
Colombo, January 6, 1913.

Scale of 2 Chains to an Inch.

A. H. G. DAWSON,
for Surveyor-General.

V.—Preliminary plan 564. Field sheet F/4/64.

Situation : Mihintale village in Kanadara korale of Anuradhapura District.

Lot.	Name of Land.	Extent, A. R. P.
33	Kade (boutique and premises)	0 0 7
34	Do. (do.)	0 0 2
34a	Do. (do.)	0 0 5
		0 0 14

and bounded as follows : on the north, east, south, and west by the Mihintaletisbamba (open land) declared to be the property of the Crown under the Waste Lands Ordinances.

Mihintale Tisbamba



Crown

Surveyor-General's Office,
Colombo, January 6, 1913.

Scale of 2 Chains to an Inch.

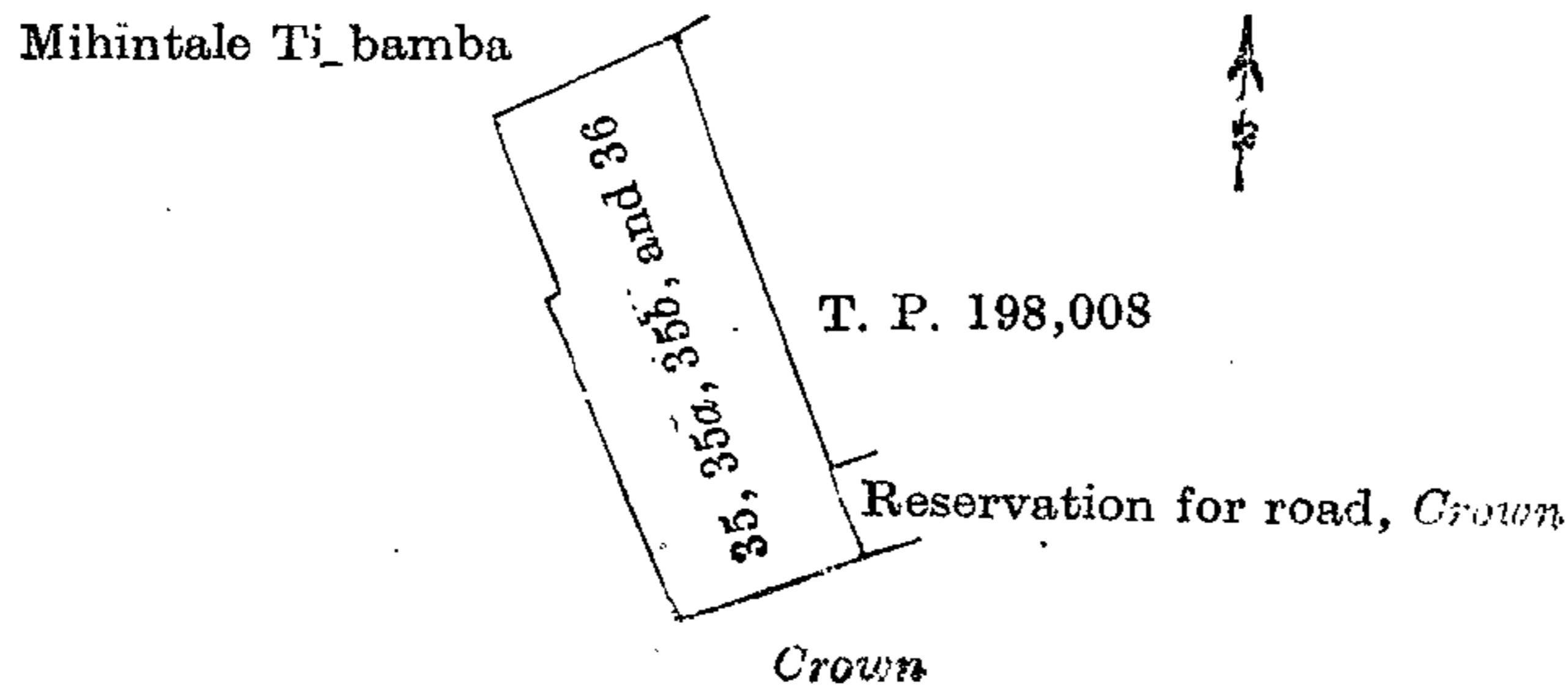
A. H. G. DAWSON,
for Surveyor-General.

VI.—Preliminary plan 564. Field sheet F/4/64.

Situation : Mihintale village in Kanadara korale of Anuradhapura District.

Lot.	Name of Land.	Extent, A. R. P.
35	Sangili-innawatta	0 0 12 $\frac{3}{4}$
35a	Sangiligewatta	0 0 5 $\frac{3}{4}$
35b	Do.	0 0 9 $\frac{1}{2}$
36	Do.	0 0 6
		0 0 34

and bounded as follows : on the north by Mihintaletisbamba (open land) declared to be the property of the Crown under the Waste Lands Ordinances ; on the east by T. P. 198,008, reservation for road declared to be the property of the Crown under the Waste Lands Ordinances ; on the south and west by the Mihintaletisbamba (open land) declared to be the property of the Crown under the Waste Lands Ordinances.



Surveyor-General's Office,
Colombo, January 6, 1913.

Scale of 2 Chains to an Inch.


A. H. G. DAWSON,
for Surveyor-General.

VII.—Preliminary plan 564. Field sheet F/4/64.

Situation : Mihintale village in Kanadara korale of Anuradhapura District.

Lot.	Name of Land.	Extent, A. R. P.
41	Mihintalekele	0 0 7

and bounded as follows : on the north, east, south, and west by the Mihintaletisbamba (open land) declared to be the property of the Crown under the Waste Lands Ordinances.



Surveyor-General's Office,
Colombo, January 6, 1913.

Scale of 2 Chains to an Inch.

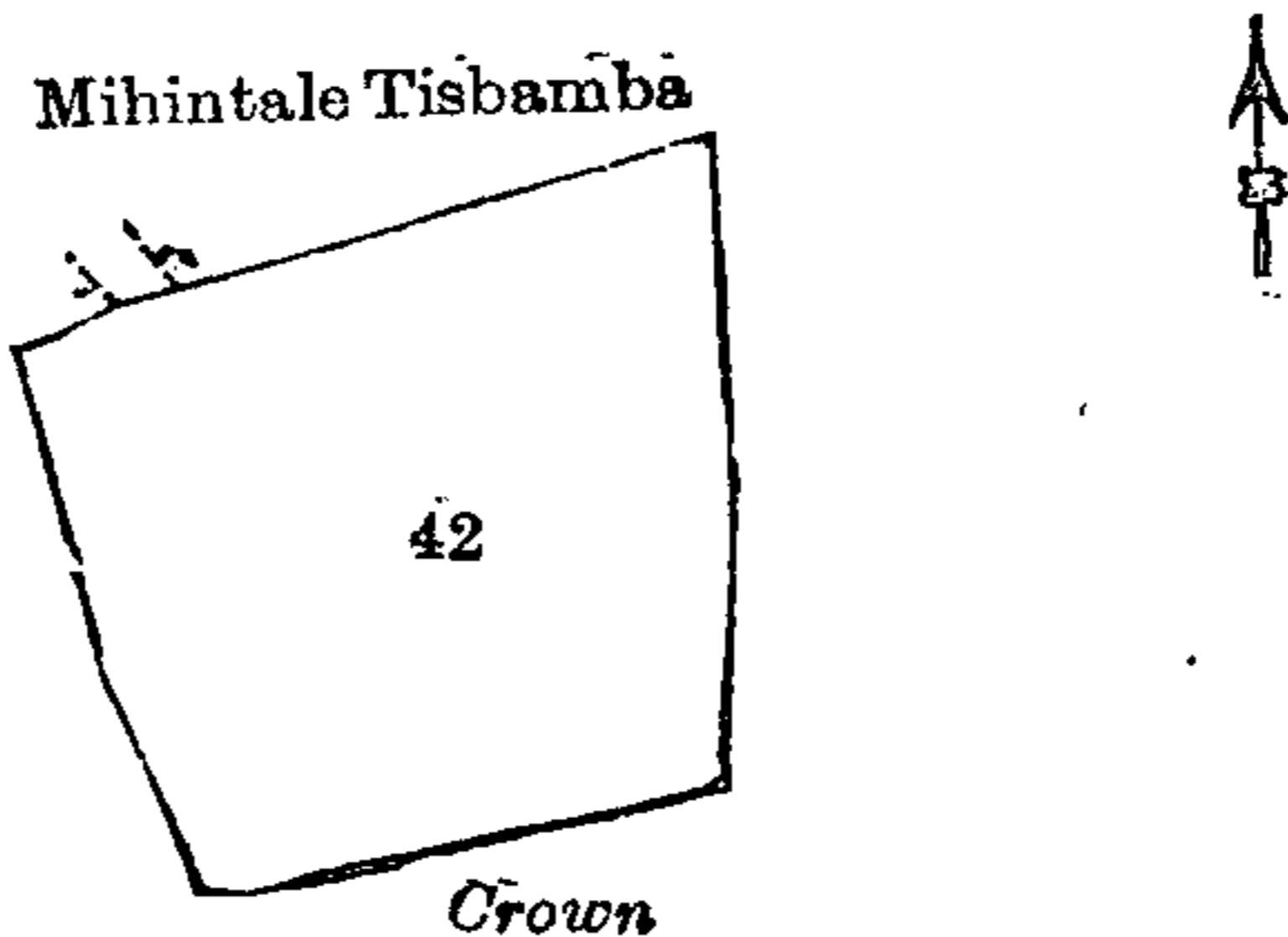
A. H. G. DAWSON,
for Surveyor-General.

VIII.—Preliminary plan 564. Field sheet F/4/64.

Situation : Mihintale village in Kanadara korale of Anuradhapura District.

Lot.	Name of Land.	Extent, A. R. P.
42	Public Works Department overseer's quarters	0 1 21

and bounded as follows : on the north, east, south, and west by the Mihintaletisbamba (open land) declared to be the property of the Crown under the Waste Lands Ordinances.



Surveyor-General's Office,
Colombo, January 6, 1913.

Scale of 2 Chains to an Inch.

A. H. G. DAWSON,
for Surveyor-General.

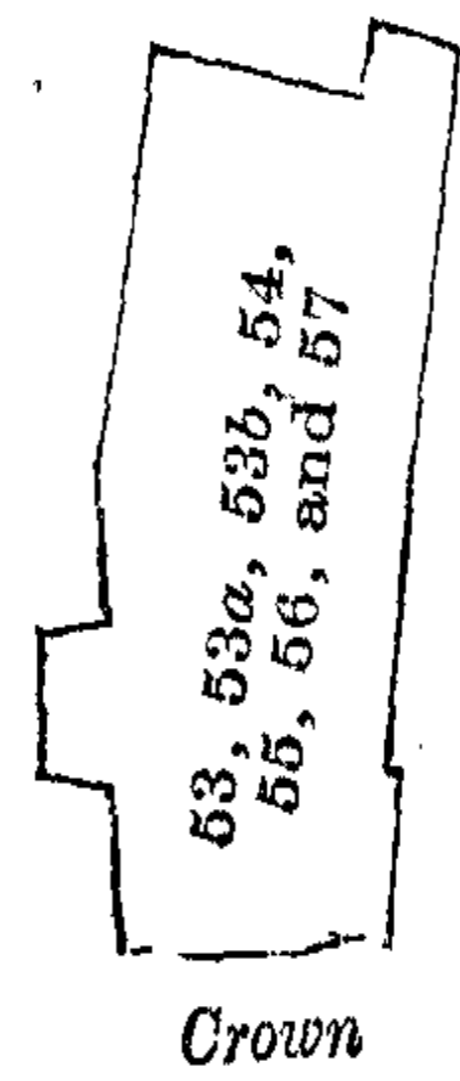
IX.—Preliminary plan 564. Field sheet F/4/64.

Situation : Mihintale village in Kanadara korale of Anuradhapura District.

Lot.	Name of Land.	Extent, A. R. P.	Lot.	Name of Land.	Extent, A. R. P.
53	Kade (boutique and premises)	0 0 1	56	Kade (boutique and premises)	0 0 8
53a	Do. (do.)	0 0 3 $\frac{3}{4}$	57	Do. (do.)	0 0 8
53b	Do. (do.)	0 0 5 $\frac{1}{4}$			0 1 2
54	Do. (do.)	0 0 9			
55	Do. (do.)	0 0 7			

and bounded as follows: on the north, east, south, and west by the Mihintaletisbamba (open land) declared to be the property of the Crown under the Waste Lands Ordinances.

Mihintale Tisbamba



Surveyor-General's Office,
Colombo, January 6, 1913.

Scale of 2 Chains to an Inch.

A. H. G. DAWSON,
for Surveyor-General.

X.—Preliminary plan 564. Field sheet F/4/64.

Situation: Mihintale village in Kanadara korale of Anuradhapura District.

Lot.	Name of Land.	Extent, A. R. P.
49	Resthouse and premises	1 0 12

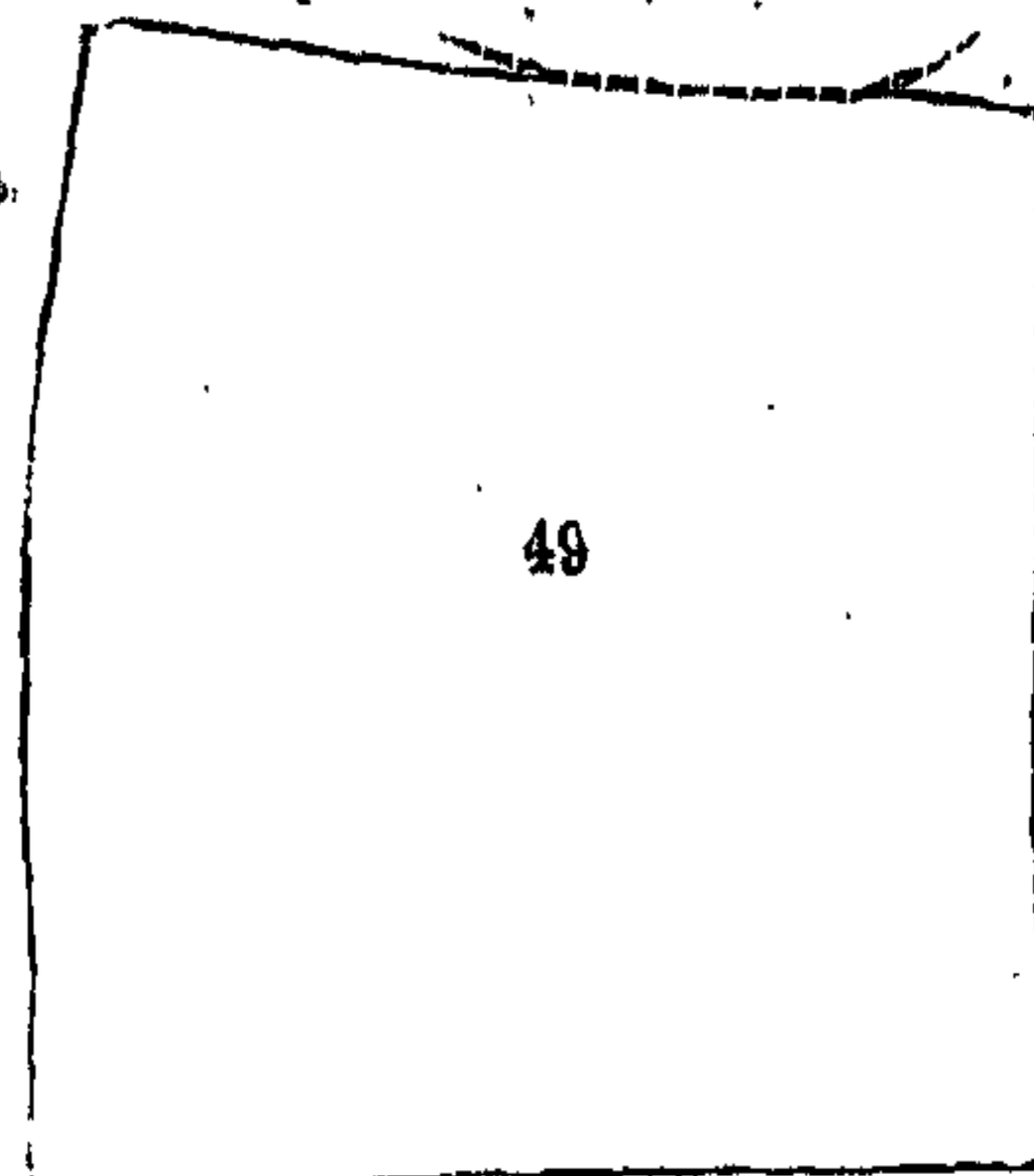
and bounded as follows: on the north by the Mihintaletisbamba (open land) declared to be the property of the Crown under the Waste Lands Ordinances, the road from Anuradhapura to Trincomalee, the Mihintaletisbamba (open land) declared to be the property of the Crown under the Waste Lands Ordinances; on the east, south, and west by the Mihintaletisbamba (open land) declared to be the property of the Crown under the Waste Lands Ordinances.

From Anuradhapura

To Trincomalee

Mihintale Tisbamba.

Mihintale Tisbamba



Crown

Surveyor-General's Office,
Colombo, January 6, 1913.

Scale of 2 Chains to an Inch.

A. H. G. DAWSON,
for Surveyor-General.

XI.—Preliminary plan 564. Field sheet F/4/64.

Situation: Mihintale village in Kanadara korale of Anuradhapura District.

Lot.	Name of Land.	Extent, A. R. P.
50	District Engineer's bungalow and premises	1 3 31

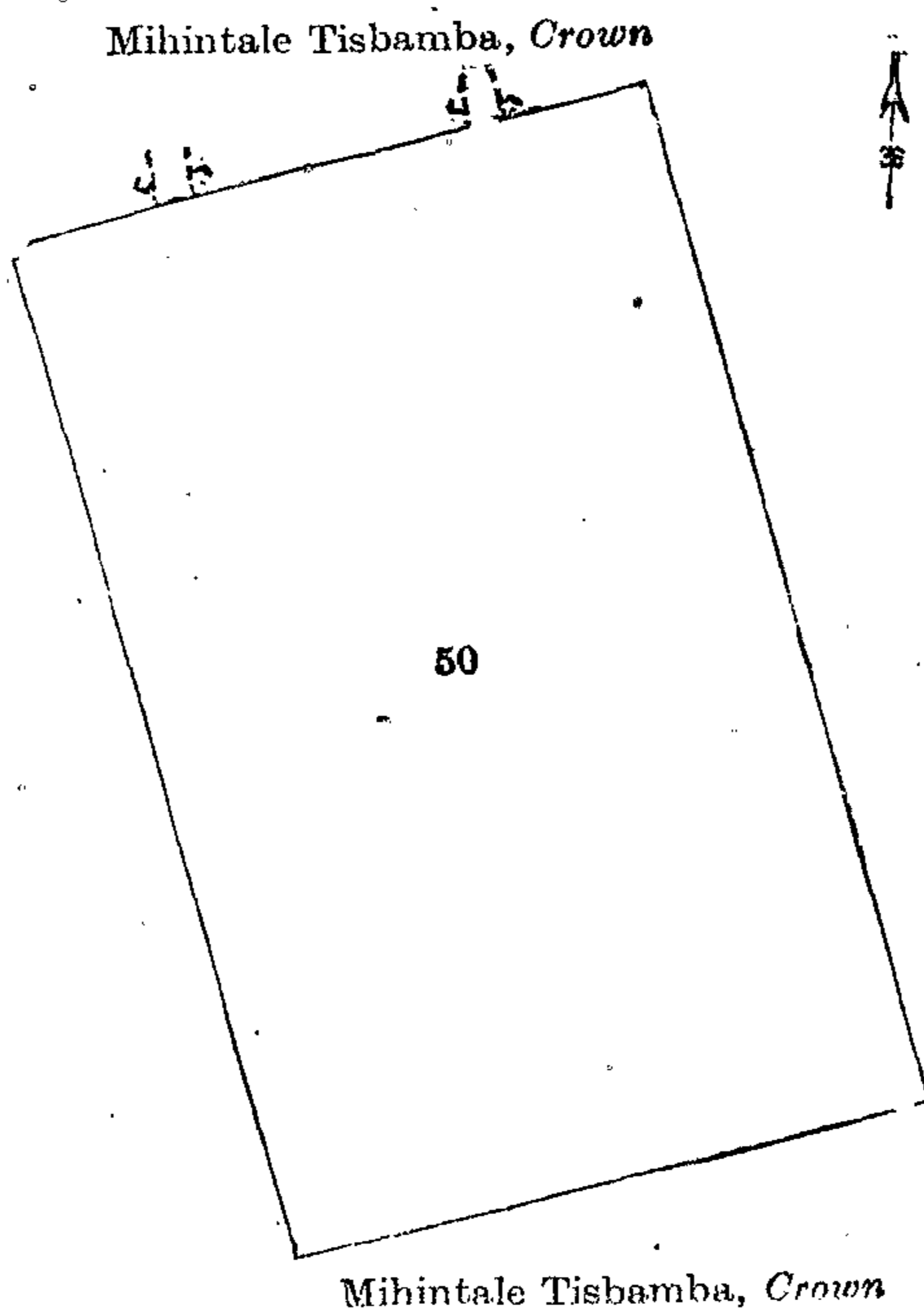
and bounded as follows: on the north, east, south, and west by the Mihintaletisbamba declared to be the property of the Crown under the Waste Lands Ordinances.

[For Diagram see page 407.]

XII.—Preliminary plan 564. Field sheet F 4/64.

Situation: Mihintale village in Kanadara korale of Anuradhapura District.

Lot.	Name of Land.	Extent, A. R. P.
51	Public Works Department storekeeper's quarter	0 1 25

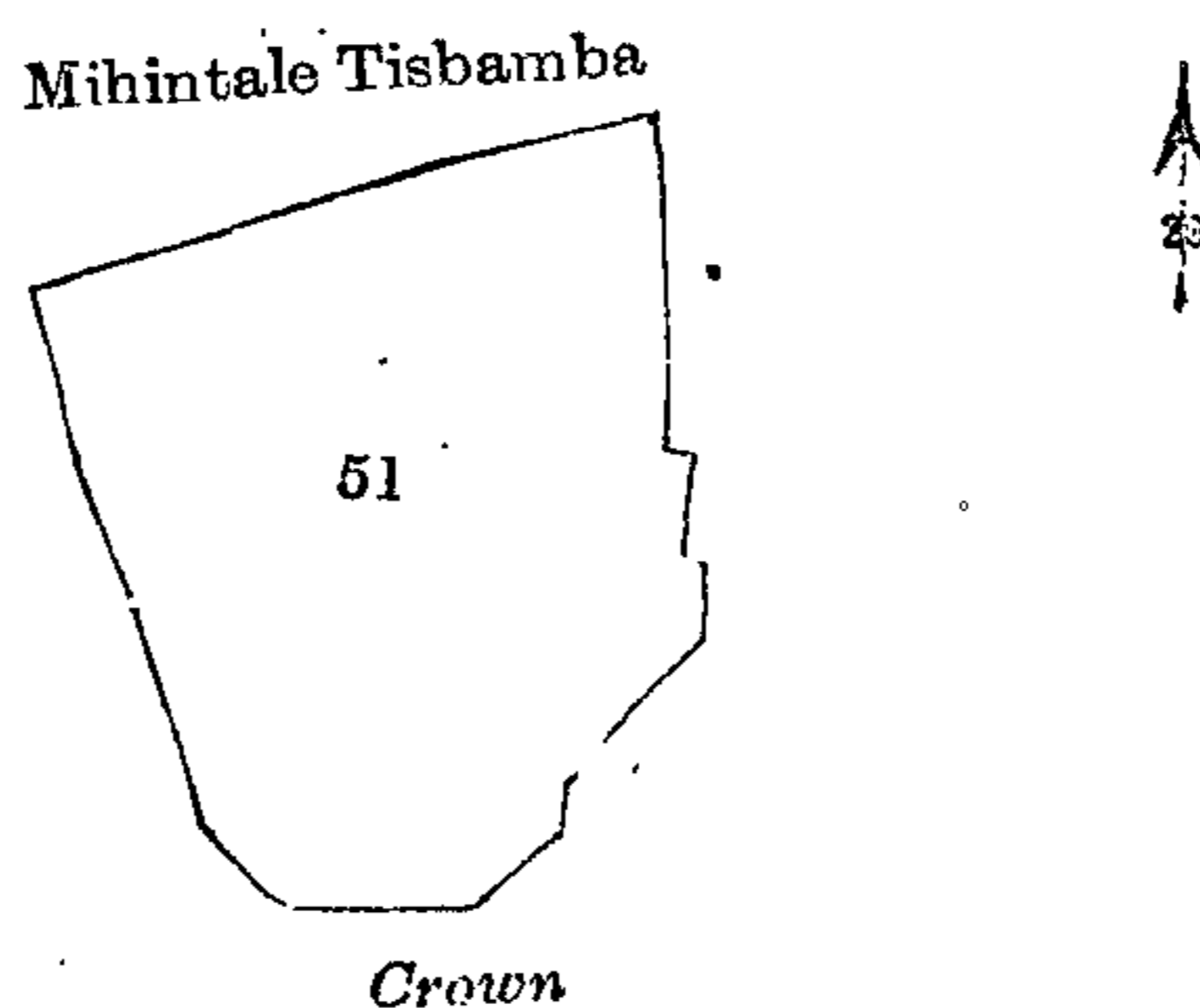


Surveyor-General's Office,
Colombo, January 6, 1913.

Scale of 2 Chains to an Inch.

A. H. G. DAWSON,
for Surveyor-General.

and bounded as follows : on the north, east, south, and west by the Mihintaletisbamba (open land) declared to be the property of the Crown under the Waste Lands Ordinances.



Surveyor-General's Office,
Colombo, January 6, 1913.

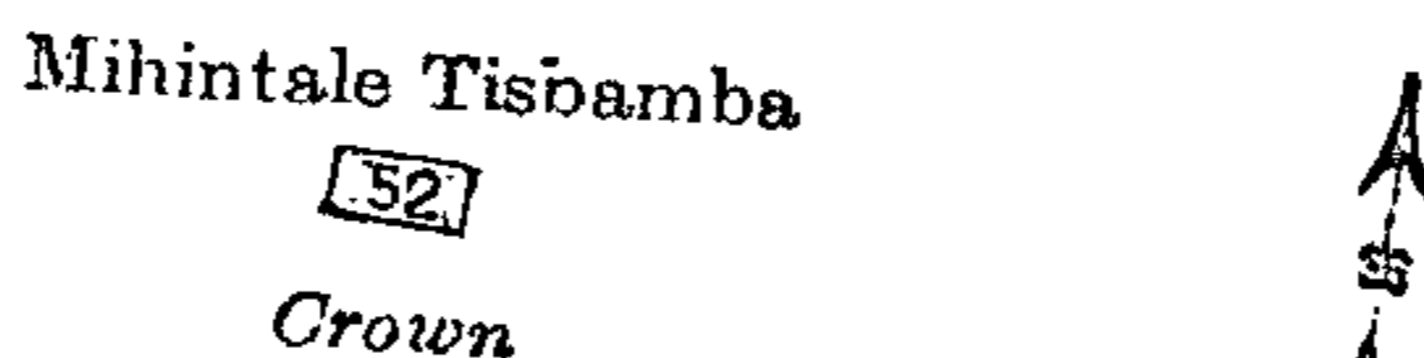
Scale of 2 Chains to an Inch.

A. H. G. DAWSON,
for Surveyor-General.

XIII.—Preliminary plan 564. Field sheet F/4/64.
Situation : Mihintale village in Kanadara korale of Anuradhapura District.

Lot.	Name of Land.	Extent, A. R. P.
52	Blacksmith's shop	0 0 1

and bounded as follows : on the north, east, south, and west by the Mihintaletisbamba (open land) declared to be the property of the Crown under the Waste Lands Ordinances.



Surveyor-General's Office,
Colombo, January 6, 1913.

Scale of 2 Chains to an Inch.

A. H. G. DAWSON,
for Surveyor-General.

XIV.—Preliminary plan 564. Field sheet F/4/64.
Situation : Mihintale village in Kanadara korale of Anuradhapura District.

Lot.	Name of Land.	Extent, A. R. P.
58	Town Arachchi's office	0 0 4

and bounded as follows : on the north, east, south, and west by the Mihintaletisbamba (open land) declared to be the property of the Crown under the Waste Lands Ordinances.

Mihintale Tisbamba



Crown

Surveyor-General's Office,
Colombo, January 6, 1913.

Scale of 2 Chains to an Inch.

A. H. G. DAWSON,
for Surveyor-General.

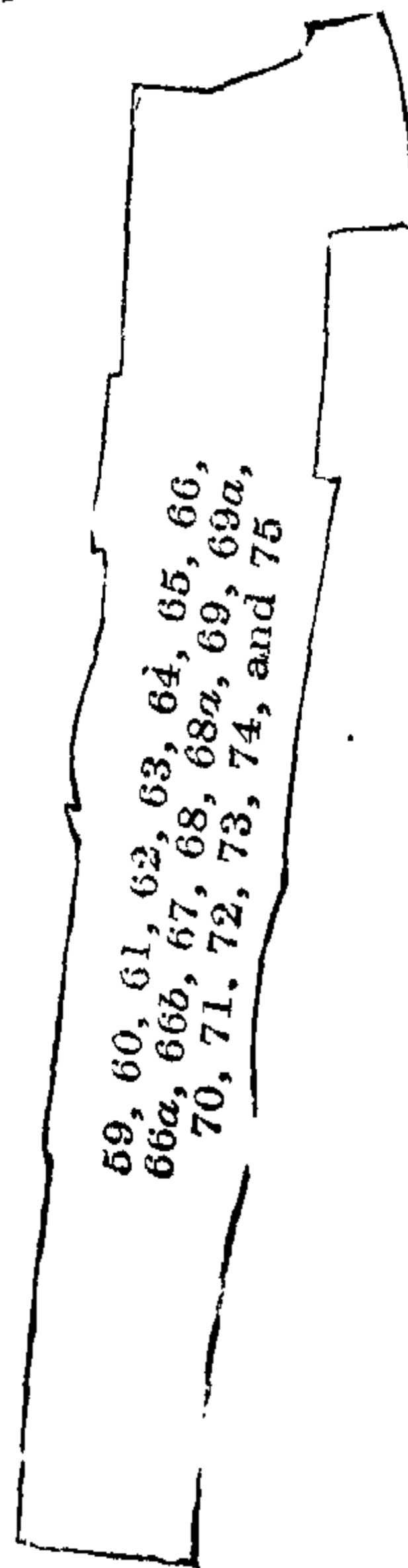
XV.—Preliminary plan 564. Field sheet F/4/64.

Situation: Mihintale village in Kanadara korale of Anuradhapura District.

Lot.	Name of Land.	Extent, A. R. P.	Lot.	Name of Land.	Extent, A. R. P.
59 ..	Kade (boutique and premises)	0 0 6	68a ..	Kade (boutique and premises)	0 0 3½
60 ..	Do. (do.)	0 0 5	69 ..	Do. (do.)	0 0 3½
61 ..	Do. (do.)	0 0 5	69a ..	Do. (do.)	0 0 3½
62 ..	Do. (do.)	0 0 3	70 ..	Do. (do.)	0 0 9
63 ..	Do. (do.)	0 0 5	71 ..	Do. (do.)	0 0 5
64 ..	Do. (do.)	0 0 6	72 ..	Do. (do.)	0 0 5
65 ..	Do. (do.)	0 0 8	73 ..	Do. (do.)	0 0 7
66 ..	Do. (do.)	0 0 6	74 ..	Do. (do.)	0 0 6
66a ..	Do. (do.)	0 0 1	75 ..	Do. (do.)	0 0 6
66b ..	Do. (do.)	0 0 1			
67 ..	Do. (do.)	0 0 8			0 2 26
68 ..	Do. (do.)	0 0 3½			

and bounded as follows: on the north, east, south, and west by the Mihintale Tisbamba (open land) declared to be the property of the Crown under the Waste Lands Ordinances.

Mihintale Tisbamba



Crown

Surveyor-General's Office,
Colombo, January 6, 1913.

Scale of 2 Chains to an Inch.

A. H. G. DAWSON,
for Surveyor-General.

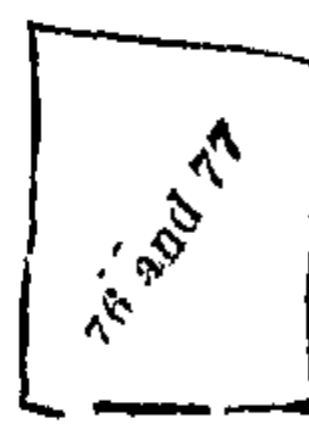
XVI.—Preliminary plan 564. Field sheet F/4/64.

Situation: Mihintale village in Kanadara korale of Anuradhapura District.

Lot.	Name of Land.	Extent, A. R. P.
76 ..	Kade (boutique and premises)	0 0 12
77 ..	Do. (do.)	0 0 5
		0 0 17

and bounded as follows: on the north, east, south, and west by the Mihintale Tisbamba (open land) declared to be the property of the Crown under the Waste Lands Ordinances.

Mihintale Tisbamba



Crown

Surveyor-General's Office,
Colombo, January 6, 1913.

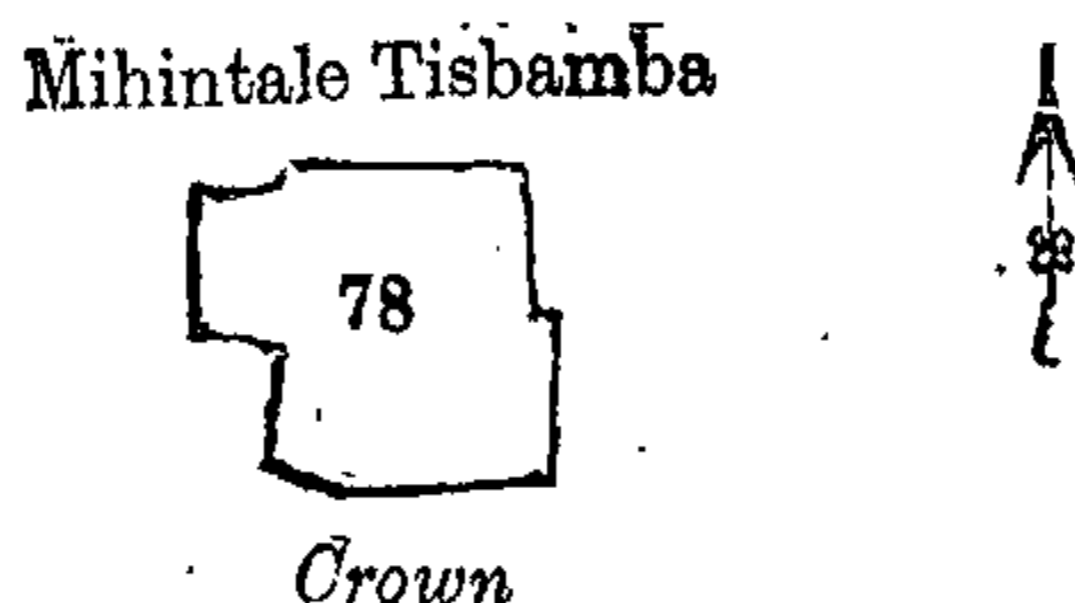
Scale of 2 Chains to an Inch.

A. H. G. DAWSON,
for Surveyor-General.

XVII.—Preliminary plan 564. Field sheet F/4/64.
Situation : Mihintale village in Kanadara korale of Anuradhapura District.

Lot.	Name of Land.	Extent, A. R. P.
78	Kade (boutique and premises)	0 0 11

and bounded as follows : on the north, east, south, and west by the Mihintaletisbamba (open land) declared to be the property of the Crown under the Waste Lands Ordinances.



Scale of 2 Chains to an Inch.

Surveyor-General's Office,
Colombo, January 6, 1913.

A. H. G. DAWSON,
for Surveyor-General.

Anuradhapura S. O. 13, 1912—1913.

Uva Notice No. 4,780.

Notice under "The Waste Lands Ordinances of 1897, 1899, 1900, and 1903."

TAKE notice that unless within three months from March 7, 1913, the persons, if any, who claim any interest in the lands hereinafter mentioned or in any one or more of such lands make claim in person or in writing to the said lands or any of them or to some interest therein to J. M. Davies, Esq., Special Officer appointed under section 28 of "The Waste Lands Ordinances of 1897, 1899, 1900, and 1903," at his office at Fort, Colombo :

Such Special Officer, in pursuance of the powers vested in him by the said Ordinances, will declare by writing under his hand that the said lands or such of them, as to which no claim has been made, are the property of the Crown.

J. M. DAVIES,
Special Officer.

Description of the Lands referred to.

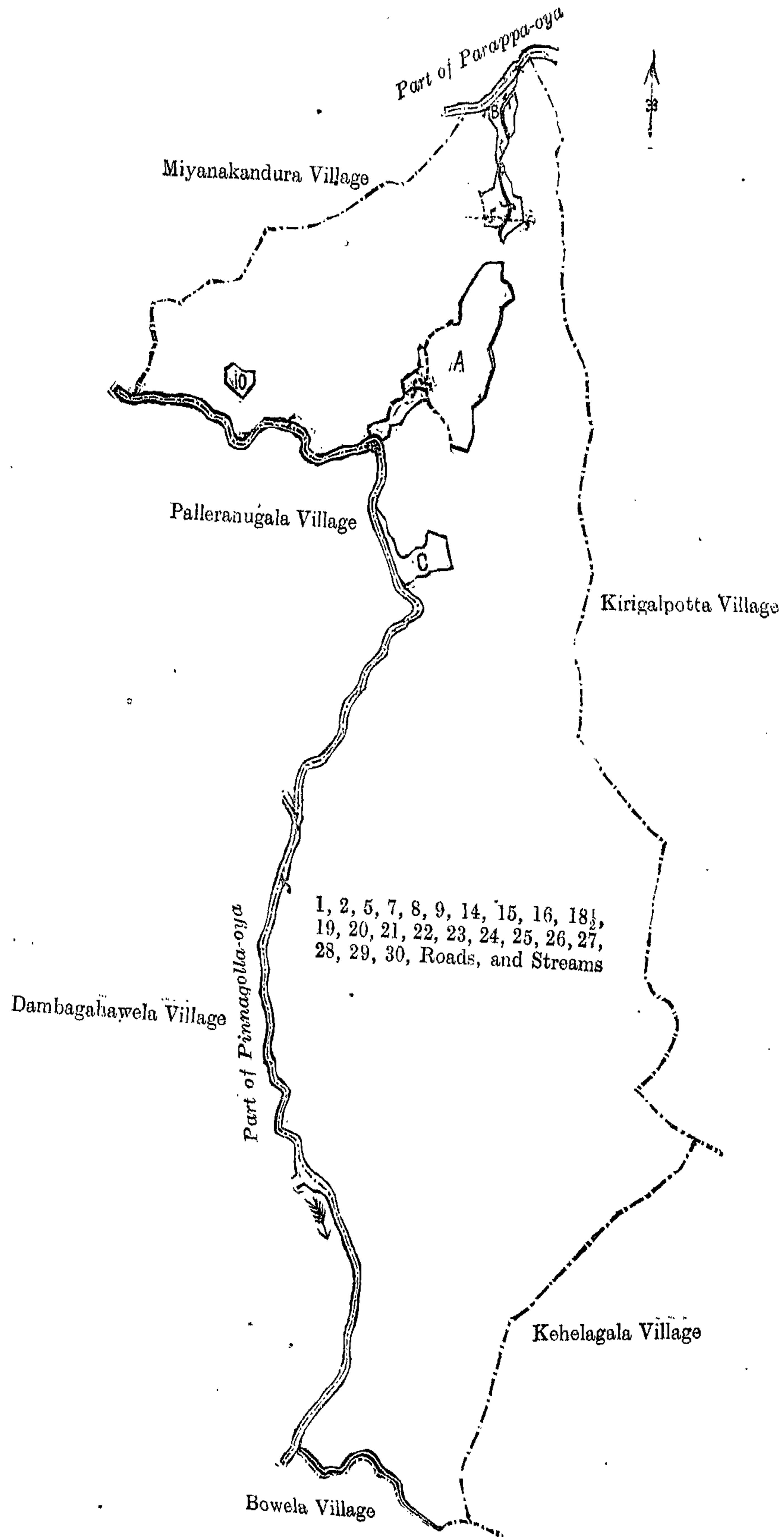
The following lots situated in the village of Ranugalla, in the Kandukara korale of the Buttala division, in the Province of Uva, as described in the annexed diagram :—

Lot.	Name of Land.	Extent, A. R. P.
1	Gedumamukalana	2 3 31
2	Seenimullehenyaya	15 1 31
5	Heraligaswatta	2 0 31
7	Galkotuwehena, Dewalehenyaya, Kahatagahapitihenyaya, Moratuwegedera-wattehena, Narangederawattehena, Malwattahena, Lolugahalandehena	49 2 11
8	Kahagolletalawa, Bogahapitiyetalawa, Galkotuwetalawa, Wewekelepatana, Nelligastennepatana	97 1 9
9	Deiyannemukalana and Gorokgaha-areemukalana	29 0 10
14	Kalugommanamukalana, Lindapitiyemukalana	31 0 5
15	Kalugalgodatalawa, Ratupasketiyetalawa, Mudiyanse dawaputalawa, Kahatagahapitiyetalawa, Bogahagodatalawa	411 1 24
16	Udakiulehena, Watagoda, Hapugahawelayenyaya, Hapugahawelawatta, Wella, Tennehena, Galpottahena, Millagastennehena	72 0 0
18½	Udakiulemukalana, Ambagolupitiyemukalana	14 2 5
19	Ambagollepitihayehena	2 0 36
20	Ambagollepitiyemukalana	3 2 18
21	Ambagollepitihayehena	2 1 16
22	Gorandiyemukalana, Millagastennemukalana	7 1 21
23	Ambagollepitiyemukalana	10 2 38
24	Ambagollehenyaya	24 0 33
25	Uda-ambagollemukalana	2 0 23
26	Kandagetiyetalawa	6 3 36
27	Waradangollemukalana, Oyagawamukalana, Meegahakiulemukalana, Kenda-ketiyemukalana, Uda-ambagollemukalana	142 2 8
28	Hunuketiyehayehena, Arewehenyaya	20 1 15
29	Waradangollehena	2 0 12
30	Kandagetiyetalawa, Ousulugalatalawa, Meegahakiuletalawa, Ambagollepatana	64 1 12
	Roads	4 2 15
	Streams	24 2 15
		1,043 2 15

and bounded as follows : on the north by the village limit of Miyanakandura, part of the Parappa-oya ; on the east by the village limit of Kirigalpotta, the village limit of Kehelagala ; on the south by the village limit of Bowela ; on the west by part of Pinnagolla-oya (the village limit of Dambagahawela), the village limit of Palle Ranugala, the village limit of Miyanakandura.

NOTE.—The following lots lying within the above boundaries are excluded from this notice, and their aggregate acreage of 42 acres and 16 perches is not included in the acreage of 1,043 acres 2 roods and 15 perches given above :—

Preliminary plan 230.			Extent, A. R. P.
Lot.	Name of Land.		
B 3	Seenimullewatta	1 0 37
B 4	Pallewattekumbura	2 2 3
B 6	Pallewatta, Agalakapapuwatta	4 3 25
10	Dewalewatta	1. 1 8
A 11	Pita-arawa	2 3 8
A 12	Naranwattegederawatta, Moratuwegederewatta, Siyathugewatta, Walauwewatta, Berakaragederawatta, Tennewatta, Kotuwegedarawatta, Udagederawatta, Elagedarawatta	13 0 29
A 13	Mahawelakumbura	11 1 22
C 17	Galgodamullewatta <i>alias</i> Galgodamullekumbura	1 0 17
C 18	Hapugahawela	3 2 27
			42 0 16



Surveyor-General's Office,
Colombo, December 23, 1912.

Scale of 32 Chains to an Inch.

Uva S. O. 66, 1912—1913.

A. H. G. DAWSON,
for Surveyor-General.

Uva Notice No. 4,781.

Notice under "The Waste Lands Ordinances of 1897, 1899, 1900, and 1903."

TAKE notice that unless within three months from March 7, 1913, the persons, if any, who claim any interest in the lands hereinafter mentioned or in any one or more of such lands make claim in person or in writing to the said lands or any of them or to some interest therein to J. M. Davies, Esq., Special Officer appointed under section 28 of "The Waste Lands Ordinances of 1897, 1899, 1900, and 1903," at his office at Fort, Colombo:

Such Special Officer, in pursuance of the powers vested in him by the said Ordinances, will declare by writing under his hand that the said lands or such of them, as to which no claim has been made, are the property of the Crown.

J. M. DAVIES,
Special Officer.

Description of the Lands referred to.

The following lots situated in the village of Udawaradola, in the Kandukara korale of the Buttala division, in the Province of Uva, as described in the annexed diagram:—

Preliminary plan 216.
Situation: Udawaradola village in Kandukara korale of Badulla District.

Lot.	Name of Land.	Extent, A. R. P.
1	Waradolatalawe	73 3 16
2	Ambagahawattepatana	1 3 0
3 $\frac{1}{2}$	Ambagahawattehena (encroachment by the owner of T. P. 240,280)	0 0 6
3 $\frac{1}{4}$	Ambagahawatta (encroachment by the owner of T. P. 240,280)	0 1 15
5	Helagederawattehena, Heenlandehena	2 2 1
6	Meegahapitiyepatana	3 0 26
7	Kadainkandureduwa	0 0 9
8	Mulatekumburehena	0 2 24
11	Bambaragodehena, Gedigahapitahena, Pittiagederawattahena, Agalapanehena, Polwattehena, Ampitiyahena, Egodawattekandurehena, Galhena, Pahala-bambaragodahena, Ihalabambaragodahena, Kandagaselehena, Lindagawawattehena, Watuwagewatta, Polwatta	12 1 21
11a	Bambaragodehena	0 0 12
11c	Do.	1 0 20
11e	Do.	15 3 29
13	Waradolaoyeduwa	0 0 21
14	Kanameiyagalepatana and Bambaragahagodepatana	83 1 18
17 $\frac{1}{2}$	Waradolapatana (reservation)	0 2 10
17 $\frac{1}{3}$	Do. (reservation for road)	0 0 4
17 $\frac{1}{4}$	Waradola-oya	0 1 8
	Streams	8 3 26
	Roads	2 0 14
		207 1 0

and bounded as follows: on the north by the village limit of Tolabowatta; on the east by the village limit of Tolabowatta, part of the Millakandura (the village limit of Pallearadola); on the south by part of Waradola, the village limit of Pallearadola; on the west by the village limit of Amunumulla, part of Bullugolla-oya, the boundary of the Passara korale.

NOTE.—The following lots lying within the above boundaries are excluded from this notice, and their aggregate acreage of 49 acres 3 roods and 32 perches is not included in the acreage of 207 acres and 1 rood given above:—

Preliminary plan 216.

Lot.	Name of Land.	Extent, A. R. P.
A 3	Kitulgollearambo <i>alias</i> Bangalawewatta, Bathalawatta, Heelandewatta, Helagederawatta, Hewangedarawatta, Kitulgahakumburewatta, Miriswatta, Gedigahapitiyewatta, Pitiyegederawatta, Dikwellegederawatta	7 1 33
A 3 $\frac{1}{2}$	Ambagahawatta (T. P. 240,280)	1 0 20
A 4	Helagederawatta	1 0 20
A 9	Mulatekumbura, Dombagahakumbura, Hewanarawa, Kitulgahakumbura, Andarawekumbura, Dehiwattekumbura, Agalapanekumbura, Bambaragodakumbura, Kendagaswelakumbura, Pailamulekumbura, Ketaharawwekumbura, Deiyannekumbura	20 1 20
A 10	Nakatiarawa	1 1 3
11b	Bambaragodahena	1 2 34
A 11d	Do.	5 2 3
A 12	Agalapasewatta	0 3 24
A 15	Bambaragodawatta and Lindagawawatta	1 1 3
A 16	Egodawatta	2 3 27
17	Kohowilakumbura, Kohowilakumburahena, T. P. 57,910, 239,570	6 1 5
		49 3 32

[For Diagram see page 412.]

Colombo Notice No. 4,782.

Notice under "The Waste Lands Ordinances of 1897, 1899, 1900, and 1903."

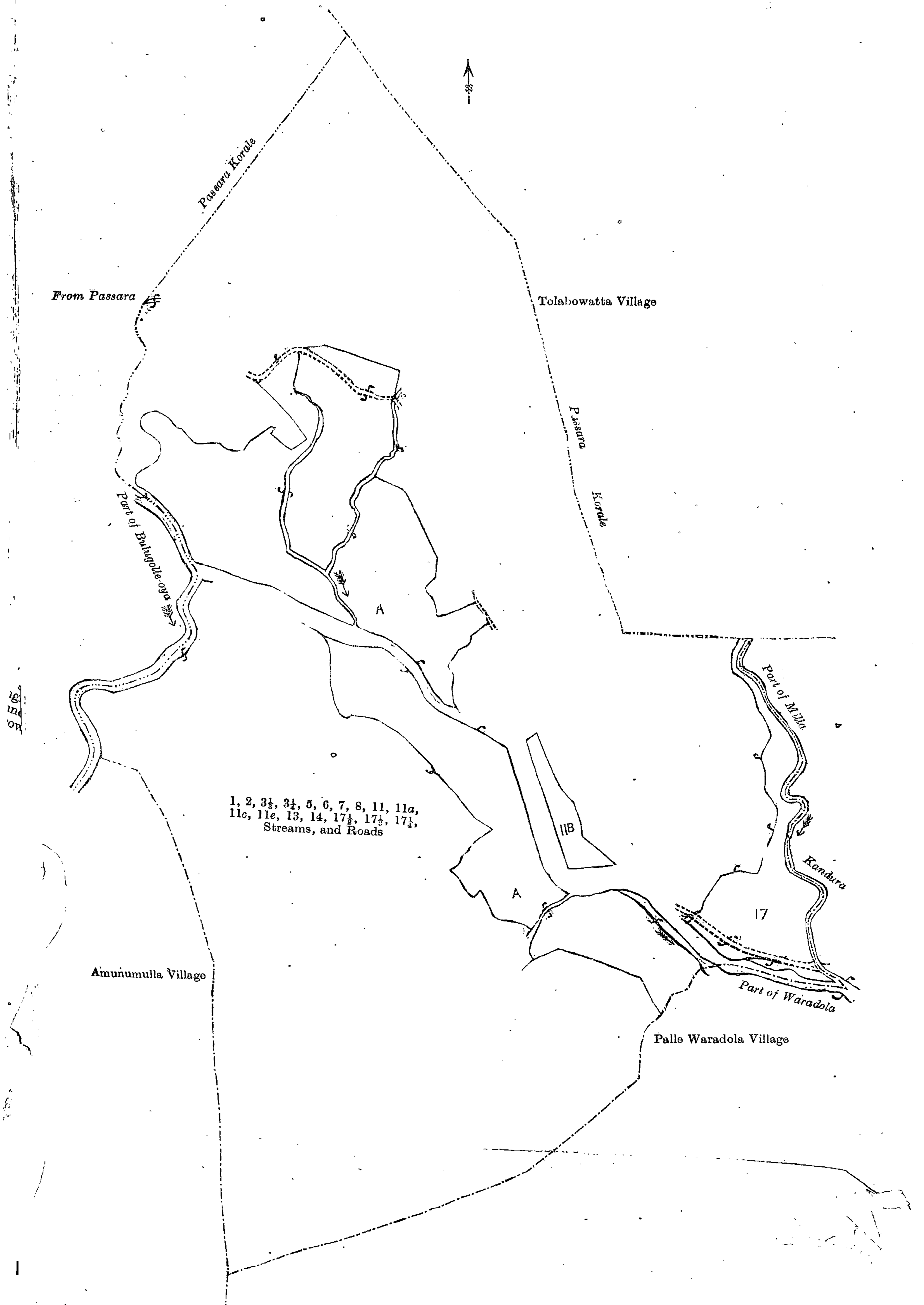
TAKE notice that unless within three months from March 7, 1913, the persons, if any, who claim any interest in the lands hereinafter mentioned or in any one or more of such lands appear before the Assistant Government Agent of the Colombo and Negombo Districts of the Western Province, at his office in Colombo, and make claim in person or in writing to the said lands or any of them or to some interest therein:

Such Assistant Government Agent, in pursuance of the powers in him vested by the said Ordinances, will declare by writing under his hand that the said lands or such of them, as to which no claim has been made, are the property of the Crown.

Surv
Colombo January 6, 1913

C. V. BRAYNE,
Assistant Government Agent.

D 6



Surveyor-General's Office,
Colombo, December 14, 1912.

Scale of 8 Chains to an Inch.
Uva S. O. 67, 1912—1913.

A. H. G. DAWSON,
for Surveyor-General.

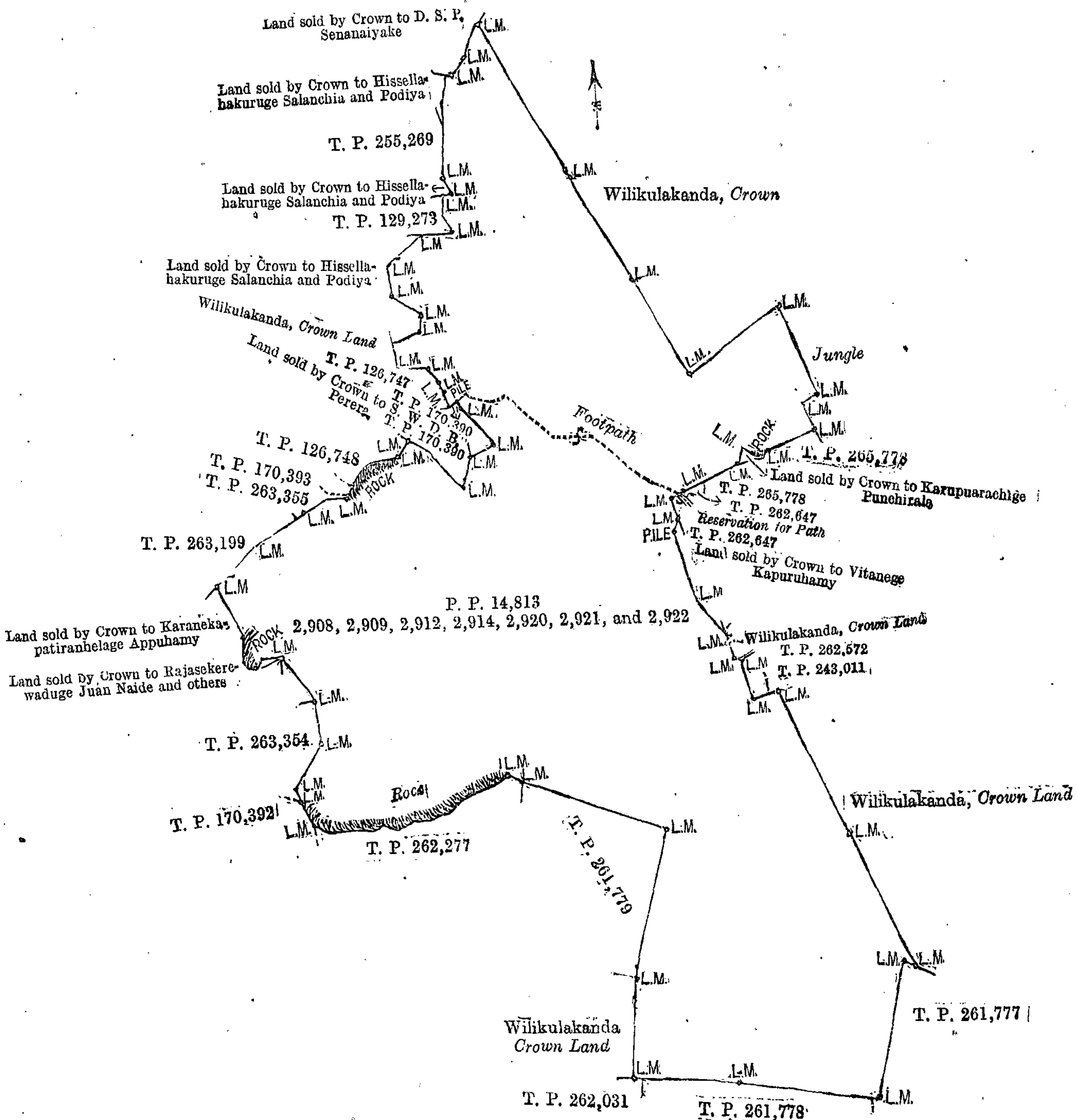
Description of the Lands referred to.

PART I.

Preliminary plan 14,813, in the village Botale, in the Udugaha pattu of the Hapitigam korale of the Negombo District, of the Western Province, as shown in the annexed diagram :—

Lot.	Name of Land.	Extent, A. R. P.
2908	Porakanda (Crown reservation)	2 2 14
2909	Porekandahena (Crown reservation)	0 0 25
2912	Wilikulakanda (Crown reservation)	3 0 36
2914	Do. (do.)	3 2 6
2920	Wilikulakandekele (Crown reservation)	17 3 39
2921	Do. (do.)	50 2 18
2922	Welikulakandekele (footpath and reservation)	0 3 24
		79 0 2

Boundaries : on the north by Wilikulakanda Crown jungle ; on the east by title plan 265,778, land sold by Crown to Karupuarachige Punchirala, title plan 265,778, title plan 262,647, reservation for path, title plan 262,647, land sold by Crown to Vitanege Kapuruhamy, Wilikulakanda Crown land, title plan 262,572, title plan 243,011, Wilikulakanda Crown land and title plan 261,777 ; on the south by title plan 261,778 and title plan 262,031 ; on the west by Welikulakanda Crown land, title plan 261,779, title plan 262,277, title plan 170,392, title plan 263,354, land sold by Crown to Rajesekerewaduge Juan Naide and others, land sold by Crown to Karanekapatiranhelage Appuhamy, title plan 263,199, title plan 263,355, title plan 170,393, title plan 126,748, title plan 170,390, land sold by Crown to S. W. D. B. Perera, title plan 170,390, title plan 126,747, Wilikulakanda Crown land, land sold by Crown to Hisellahakuruge Salochia and Podiya, title plan 129,273, land sold by Crown to Hisellahakuruge Salochia and Podiya, title plan 265,269, land sold by Crown to Hisellahakuruge Salochia and Podiya, and land sold by Crown to D. S. P. Senanayaka.

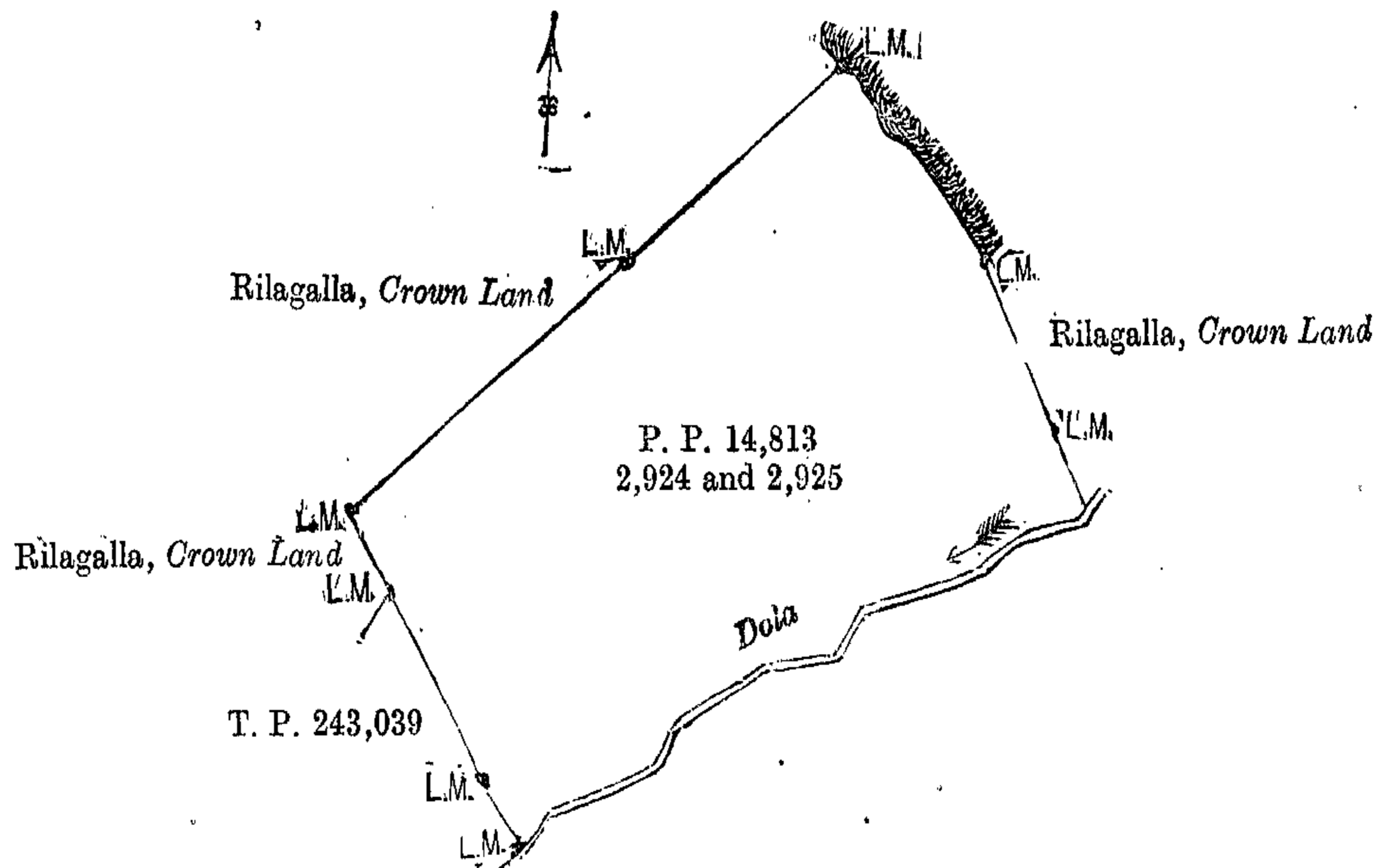


PART II.

Preliminary plan 14,813, in the village Botale, of the Udugaha pattu of the Hapitigam korale of the Negombo District, of the Western Province, as shown in the annexed diagram :—

Lot.	Name of Land.	Extent, A. R. P.
2924 ..	Rilagalla (Crown reservation)	4 0 7
2925 ..	Do. (do.)	0 3 14
		4 3 21

Boundaries : on the north by Rilagalla Crown land ; on the east by Rilagalla Crown land ; on the south by dola ; on the west by title plan 243,039 and Rilagalla Crown land.



Surveyor-General's Office,
Colombo, January 6, 1913.

Scale of 4 Chains to an Inch.

A. J. WICKWAR,
for Surveyor-General.

Colombo Notice No. 4,783.

Notice under "The Waste Lands Ordinances of 1897, 1899, 1900, and 1903."

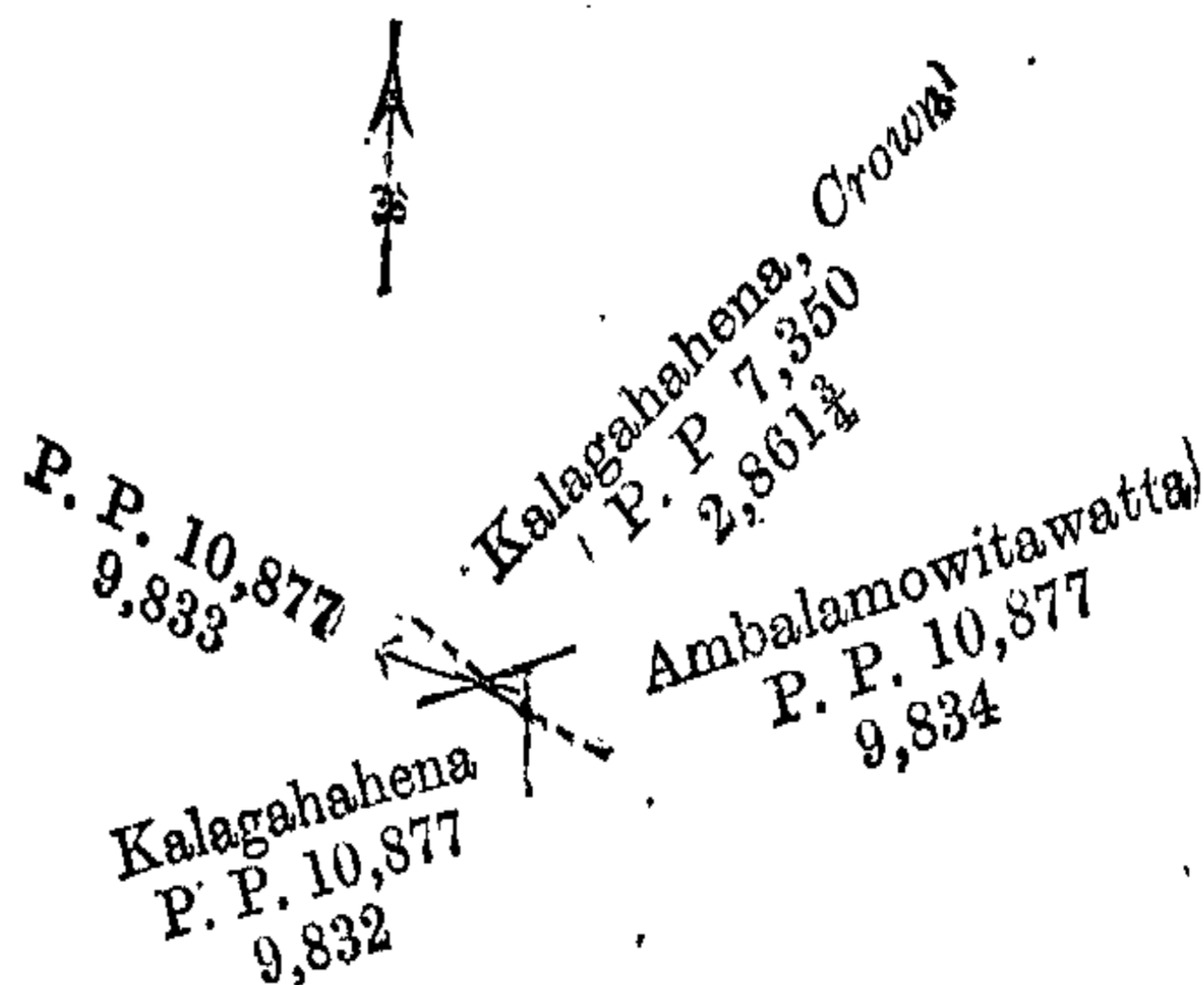
TAKE notice that unless within three months from March 7, 1913, the persons, if any, who claim any interest in the land hereinafter mentioned appear before the Assistant Government Agent of the Colombo and Negombo Districts of the Western Province, at his office in Colombo, and make claim in person or in writing to the said land or to some interest therein :

Such Assistant Government Agent, in pursuance of the powers in him vested by the said Ordinances, will declare by writing under his hand that the said land, to which no claim has been made, is the property of the Crown.

C. V. BRAYNE,
Assistant Government Agent.

Description of the Land referred to.

Lot 9,833 in preliminary plan 10,877, called and known as Kalagahahena (Crown reservation), containing in extent $\cdot 50$ of a perch, situated in the village Labugama, in the Meda pattu of the Hewagam korale, in the Colombo District of the Western Province, as described in the annexed diagram ; and bounded on the north by lot 2,861 $\frac{1}{2}$ in preliminary plan 7,350 called Kalagahahena claimed by Crown ; on the east by lot 9,834 in preliminary plan 10,877 called Ambalamowitawatta claimed by W. M. Nicholas ; and on the south-west by lot 9,832 in preliminary plan 10,877 called Kelagahahena claimed by W. M. Nicholas.



Surveyor-General's Office,
Colombo, December 10, 1912.

Scale of 4 Chains to an Inch.

A. J. WICKWAR,
for Surveyor-General.

Colombo Notice No. 4,784.

Notice under "The Waste Lands Ordinances of 1897, 1899, 1900, and 1903."

TAKE notice that unless within three months from March 7, 1913, the persons, if any, who claim any interest in the lands hereinafter mentioned or in any one or more of such lands appear before the Assistant Government Agent of the Colombo and Negombo Districts of the Western Province, at his office in Colombo, and make claim in person or in writing to the said lands or any of them or to some interest therein:

Such Assistant Government Agent, in pursuance of the powers in him vested by the said Ordinances, will declare by writing under his hand that the said lands or such of them, as to which no claim has been made, are the property of the Crown.

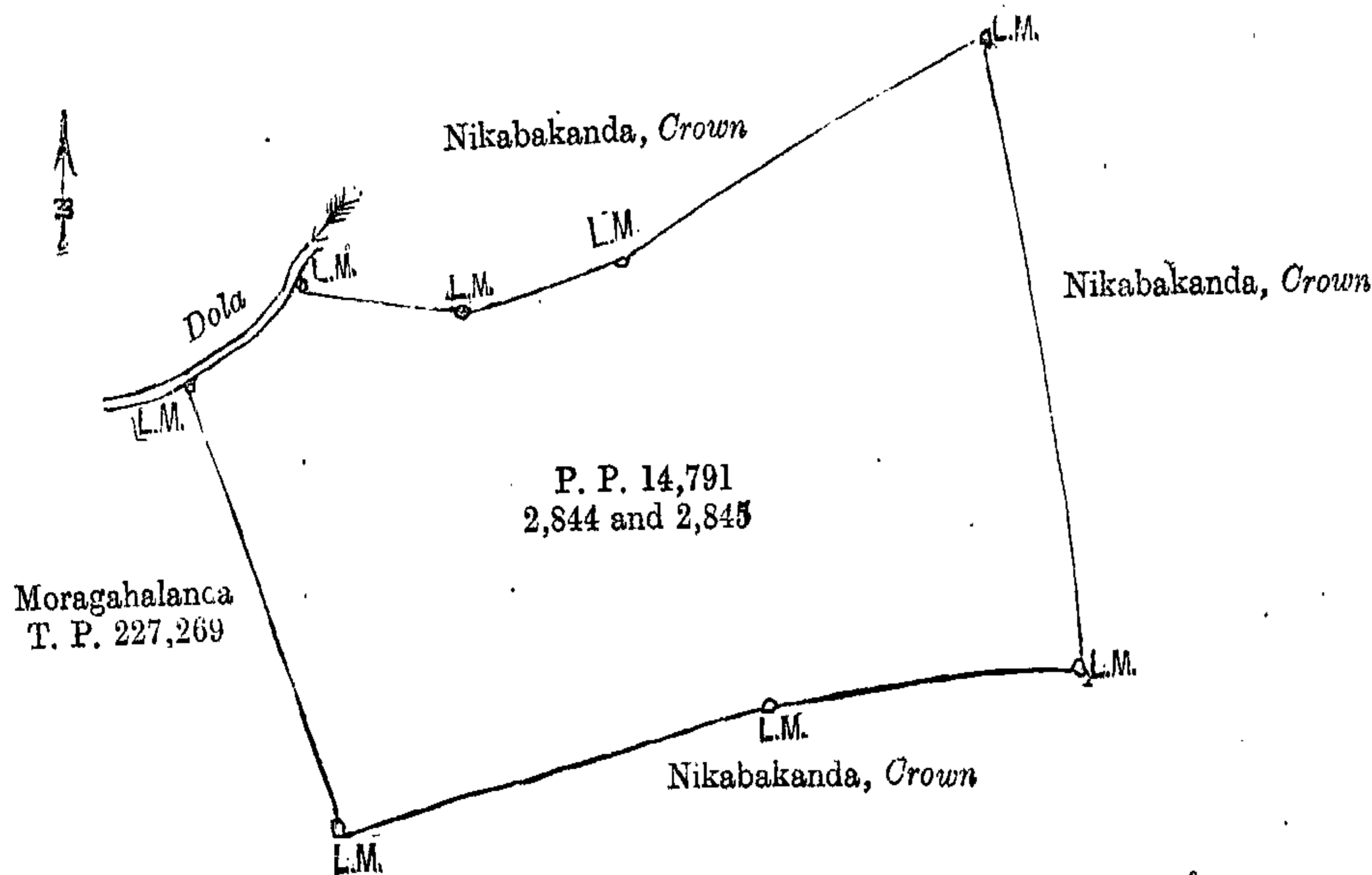
C. V. BRAYNE,
Assistant Government Agent.

Description of the Lands referred to.

Situation: In preliminary plan 14,791, in the village Malagala, in the Meda pattu of the Hewagam korale, in the Colombo District of the Western Province, as shown in the annexed diagram:—

Lot.	Name of Land.	Extent, A. R. P.
2844	Nikabakandehena (Crown reservation)	3 1 3
2845	Do. (do.)	3 2 24
		6 3 27

Boundaries: on the north by dola and Nikabakanda Crown land; on the east by Nikabakanda Crown land; on the south by Nikabakanda Crown land; and on the west by Moragahalanda claimed by Mr. H. J. Pieris (title plan 227,269).



Surveyor-General's Office,
Colombo, October 23, 1912.

Scale of 4 Chains to an Inch.

A. J. WICKWAR,
for Surveyor-General.

FINAL ORDERS.

Galle S. O. No. 250.

Order under Section 2 of "The Waste Lands Ordinances of 1897, 1899, 1900, and 1903,"
declaring Lands to be Crown Property.

In the matter of the lands commonly called or known as Yatiniyarawatta, Wawulketagodamukalana, &c., situated in the village of Welandawa, in the Talpe pattu of the Galle District, in the Southern Province, and of "The Waste Lands Ordinances of 1897, 1899, 1900, and 1903."

THE notice required by section 1 of "The Waste Lands Ordinances of 1897, 1899, 1900, and 1903," having been duly published in manner prescribed by that section in respect of the above-named lands (*vide* Notice No. 4,446), and no claim having been made to the said lands or to any interest therein within the period of three months from the date specified in the said notice, I, Harry Chambers Toller, Special Officer appointed under section 28 of the said Ordinances, under and by virtue of the powers vested in me in that behalf by section 2 of the said Ordinances, do hereby on January 9, 1913, order and declare that the said lands, as more fully described herein below, situate in the village of Welandawa, in the Talpe pattu of the Galle District, in the Southern Province, and shown as lots 2, 3, 4, 5, 23, 24, 26, 31, 33, 40a, 41, 42, 51, 55, 56, 57, 58, 59, 60, 62, 62a, 63, 64, 65, 66, 67, 68, 69, 70, 73, 74, 77a, 80, 81, 84, 85, 86, 87, 88, 91, and streams and roads in preliminary plan 568, and in the annexed diagram, and containing in extent 1,098 acres 1 rood and 29 perches, are the property of the Crown.

Description of the Lands referred to.

The following lots situated in the village of Welandawa, in the Talpe pattu of the Galle District, in the Southern Province, as described in the annexed diagram:—

Preliminary plan 568.

Situation: Welandawa village in Talpe pattu of Galle District.

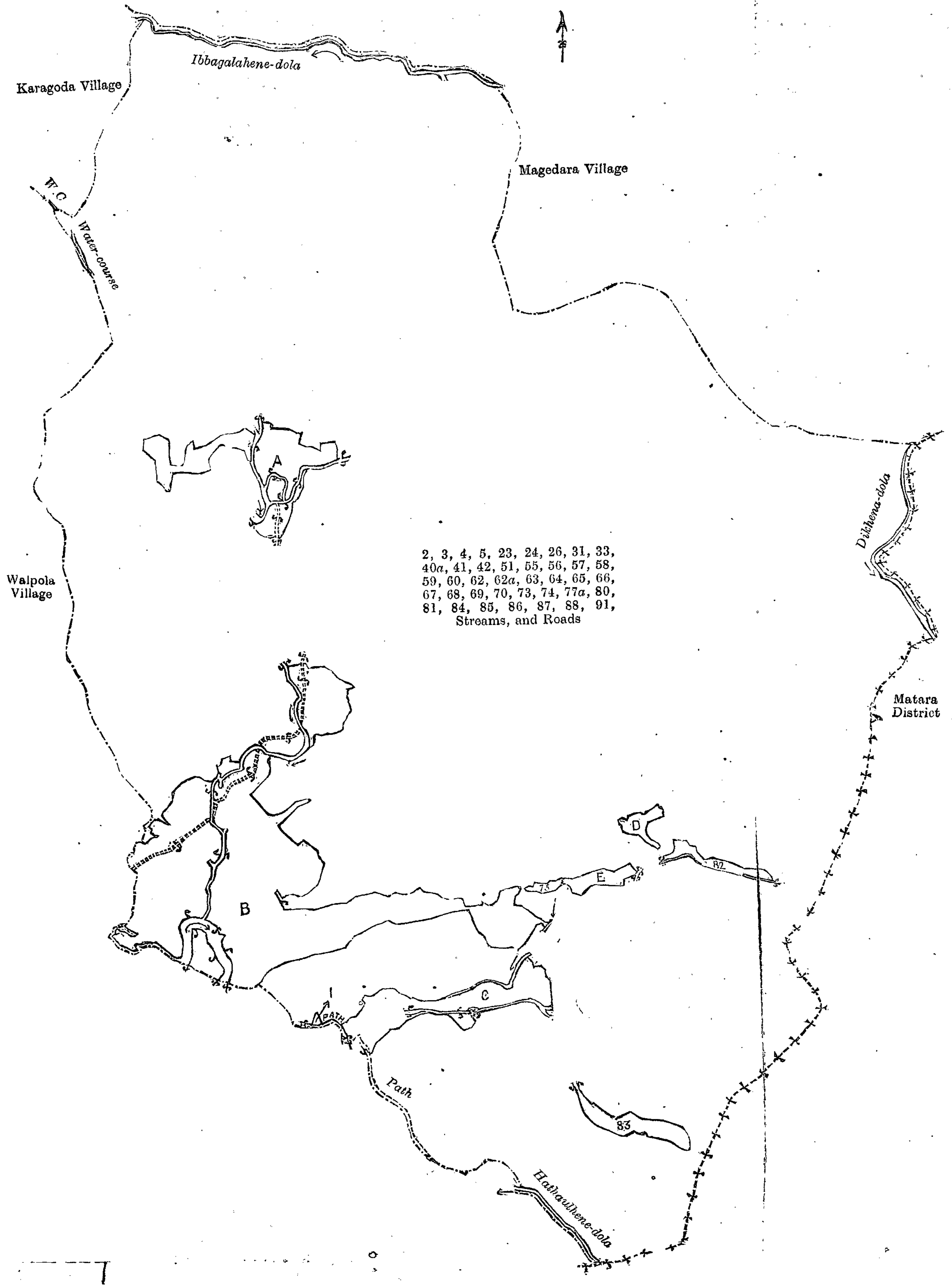
Lot.	Name of Land.	Extent, A. R. P.	Lot.	Name of Land.	Extent, A. R. P.
2	Yatiniyarawatta ..	0 0 8	62	Hunnahenedeniya ..	0 2 25
3	Do. ..	0 0 8	62a	Galpottenedeniya ..	0 2 5
4	Do. ..	0 0 11	63	Galpotteneepunchideniya ..	0 1 23
5	Wawulketagodamukalana, Yatin- niyaragoda, Walupathirigoda, Nidanwalagodadolamukalana, Thiri- wanahenegoda, Dambemula- kumbura, Ibbagalahenedole- mukalana, Panikumburegoda, Hathaulhena, &c. 1,050 0 0	1,050 0 0	64	Mathuwellandaweudumulla ..	0 0 39
23	Wawulketagoda <i>alias</i> Balagalagoda ..	0 1 0	65	Arakamuladeniya ..	0 1 33
24	Wawulketagoda <i>alias</i> Balagalagoda <i>alias</i> Godellagewatta ..	0 0 5	66	Do. ..	0 2 18
26	Balagegalangedeniya <i>alias</i> Wawul- ketamukalanadeniya ..	0 0 32	67	Walupathirigoda, Walupathirigoda- batalakoratuwa ..	0 2 11
31	Helambagahaokanda ..	0 0 35	68	Andanagalalangadeniya ..	0 0 25
33	Arachhigedeniyewattedeniya ..	0 0 7	69	Lindalangadeniyaokanda ..	0 0 28
40a	Kerendeniya ..	0 2 9	70	Buriyawattedeniya ..	0 1 25
41	Tiruwanahenedeniya ..	0 2 28	73	Elagawakumbura ..	0 1 5
42	Tiruwanahena ..	3 2 3	74	Naranwelagoda ..	2 1 33
51	Daha-atahaulhena ..	8 1 27	77a	Ambagahawattekumbura ..	0 2 0
55	Do. ..	0 1 28	80	Wewekumbura-addaradeniya ..	0 0 25
56	Badungalahenedeniya ..	0 3 16	81	Wewedeniya ..	2 1 21
57	Werellahenedeniya ..	0 3 5	84	Hathhaulhena ..	5 0 25
58	Kumbukarahenedeniya ..	0 2 5	85	Hathhaulhenemedadeniya ..	0 1 18
59	Ibbagalapaludeniya ..	0 1 14	86	Hathhaulhenepunchideniya ..	0 0 23
60	Ilumbedeniya ..	0 1 19	87	Kudawitadeniya ..	0 1 18
			88	Paragahaduwehena ..	0 0 7
			91	Deniyekumbureudumulla ..	0 0 26
			—	Streams ..	14 1 0
			—	Roads ..	0 2 16
					1,098 1 29

and bounded as follows: on the north by the village limit of Magedara; on the east by the village limit of Magedara, the boundary of the Matara District; on the south by the boundary of the Matara District, the village limit of Walpola; on the west by the village limit of Walpola, the village limit of Karagoda.

NOTE.—The following lots lying within the above boundaries are excluded from this order, and their aggregate acreage of 103 acres and 37 perches is not included in the acreage of 1,098 acres 1 rood and 29 perches given above:—

Preliminary plan 568.

Lot.	Name of Land.	Extent, A. R. P.	Lot.	Name of Land.	Extent, A. R. P.
A 43	Weralugahawatteowita ..	0 2 28	B 20	Dalukgahagoda ..	0 0 4
A 44	Weralugahawatta ..	0 3 17	B 21	Badalwatta ..	0 0 8
A 45	Imbulgaskoratuwa ..	0 3 1	B 22	Godellagewatta (T. P. 238,820) ..	0 1 29
A 46	Delgahakoratuwa ..	0 0 2	B 25	Galagawakoratuwa ..	0 0 5
A 47	Ilumbekumbura ..	5 1 30	B 27	Bassanawattedeniya ..	0 0 31
A 48	Jambugahawatta ..	0 1 25	B 28	Pilunowitewatta ..	0 1 16
A 49	Ilumbewatta ..	1 0 4	B 29	Kossalaketiyewatta, Walapathiri- goda ..	1 0 35
A 50	Daha-atahaulhena ..	0 3 10	B 30	Helambagahaokanda ..	0 1 39
A 52	Ilumbedeniya ..	0 0 10	B 32	Kossalaketiyewatta ..	1 0 30
A 53	T. P. 235,597 ..	2 1 27	B 34	Pitadeniyewatta ..	0 2 7
A 54	Ilumbedeniya ..	0 0 4	B 35	Pitadeniyewatta ..	1 0 25
A 61	Pengirikoratuwa ..	0 1 27	B 36	Balappalla ..	0 3 20
B 6	Narangahakumbura, Muttettuwa, Pinunowita, Koholana, Yati- niyara, Walupathiriwila, Kekuna- gahadeniya, Badalgedeniya, Galagawaliyadda, Lindalanga- liyadda ..	26 2 30	B 37	Mathuwellandawewatta ..	0 3 37
B 7	Walupathirigodella <i>alias</i> Amba- gahagodella ..	0 0 23	B 38	Mathuwellandawekumbura ..	3 0 30
B 8	Gommallakumbura (T. P. 125,742) ..	3 0 22	B 39	Peragasokanda (T. P. 120,088) ..	0 1 22
B 9	Welandaweowita ..	1 3 15	B 40	Waragasokanda ..	0 1 14
B 10	Meddeduwa ..	1 3 22	B 71	Naranwelawatta ..	1 2 21
B 11	Godapitawatta (T. P. 125,741) ..	5 3 14	B 72	Do. ..	2 1 4
B 12	Godapitawatta ..	0 0 2	75	Puwakliyaddedeniya ..	0 2 12
B 13	Do. ..	1 0 13	C 89	Pareikumbura, Ihaladeniya ..	9 0 31
B 14	Do. ..	0 0 1	C 90	Deniyekanda ..	0 0 12
B 15	Godellagawawatta, Gamagewatta ..	5 0 12	C 92	Godellawatta ..	1 1 6
B 16	Potuliyadda ..	1 1 10	D 78	Wewakumbura-addarawatta ..	0 1 5
B 17	Galagawakumbura (T. P. 116,001) ..	1 0 6	D 79	Wewakumbura ..	1 0 27
B 18	Pinnawatta, &c. ..	5 1 25	E 76	Gedara-addarakumbura ..	1 1 30
B 19	Dalukgahagoda <i>alias</i> Walupathiri- goda (T. Ps. 185,586 and 185,587) ..	2 0 25	E 77	Ambagahawatta ..	0 1 9
			1	Yatiniyarawatta (T. P. 244,232) ..	0 0 26
			82	Midellaketiyekumbura ..	1 3 5
			83	Hathhaulhenedeniya (T. P. 228,972) ..	3 0 12
					103 0 37



2, 3, 4, 5, 23, 24, 26, 31, 33,
40a, 41, 42, 51, 55, 56, 57, 58,
59, 60, 62, 62a, 63, 64, 65, 66,
67, 68, 69, 70, 73, 74, 77a, 80,
81, 84, 85, 86, 87, 88, 91,
Streams, and Roads

General's Office,
March 20, 1912.

Scale of 16 Chains to an Inch.

A. H. G. Dawson,
for Surveyor-General.

D 8

Kurunegala S. O. No. 542.

Order under Section 4, Sub-section (1), of "The Waste Lands Ordinances of 1897, 1899, 1900, and 1903."

In the matter of the land commonly called or known as Renadelagodellamukalana, situate in the village of Meddepola, in the Meda Pattu Korale East of the Katugampola hatpattu of the Kurunegala District, in the North-Western Province, and of "The Waste Lands Ordinances of 1897, 1899, 1900, and 1903."

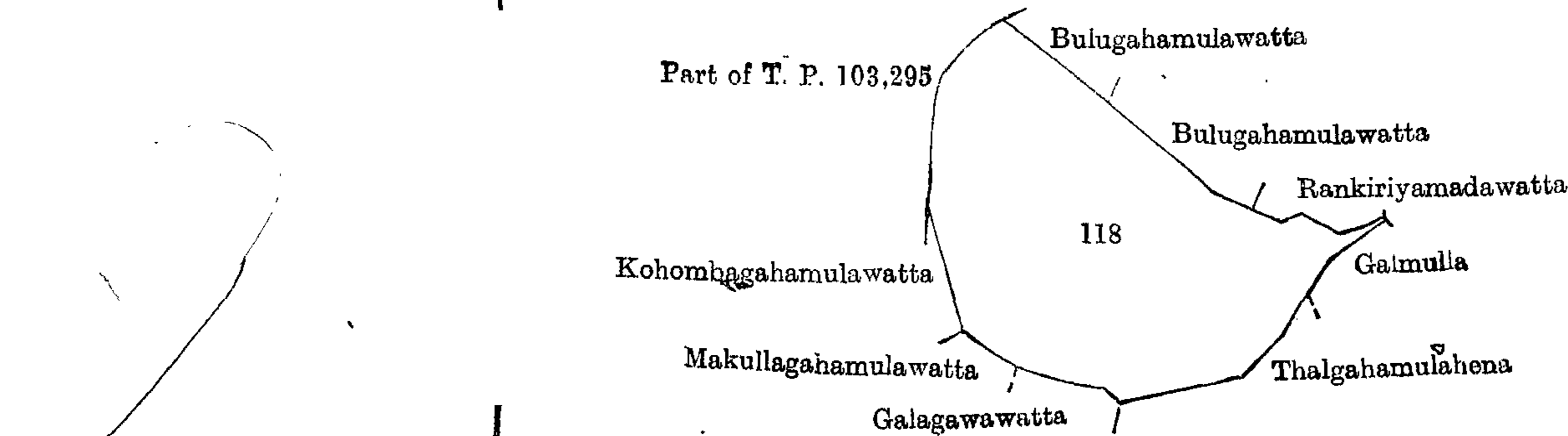
WHEREAS in pursuance of section 1 of the said Ordinances it was duly declared and notified on April 4, 1912, that if no claim to the land commonly called or known as Renadelagodellamukalana, situate in the village of Meddepola, in the Meda Pattu Korale East of the Katugampola hatpattu of the Kurunegala District, in the North-Western Province, containing in extent 9 acres 2 roods and 7 perches, and shown as lot 118 in preliminary plan 386, and in the annexed diagram, was made to John Murray Davies, Special Officer appointed under section 28 of the said Ordinances, within the period of three months from the date specified in the said notice, such land would be declared the property of the Crown, and dealt with on account of the Crown (*vide* Notice No. 4,386):

And whereas (1) Jayasuriya Arachchillage Kirihamy, (2) Gangodalekamalage Siyatuhamy, (3) Gurugaloda Mudiyansele Utku Banda, made claim thereto, and whereas John Murray Davies, Special Officer appointed under section 28 of the said Ordinances, made due inquiry into such claim, and whereas the said claimants, and I, came to an agreement in writing dated August 6, 1912, concerning the said land, under section 4, sub-section (1), of the said Ordinances, whereby it was agreed that the said claimants should be declared the purchasers of the said land upon payment on or before December 6, 1912, to the Government Agent, at Kurunegala, or to the Settlement Officer, of a sum of Rupees Three hundred and eighty (Rs. 380) only, as the purchase amount of the said land, and whereas the said amount has been duly paid by the said claimants, they are hereby, in pursuance of the agreement aforementioned declared to be the purchasers of the said land, as more fully described herein below.

Description of the Land referred to.

The land commonly called or known as Renadelagodellamukalana, situated in the village of Meddepola, in the Meda Pattu Korale East of the Katugampola hatpattu of the Kurunegala District, in the North-Western Province, containing in extent 9 acres 2 roods and 7 perches, shown as lot 118 in preliminary plan 386, and in the annexed diagram, and bounded as follows: on the north by part of T. P. 103,295, Bulugahamulawatta claimed by Jayasuriya Arachchillage Kirihamy and others; on the east by Bulugahamulawatta claimed by Jayasuriya Arachchillage Kirihamy and others, Rankiriyamadawatta claimed by Durainne Kirihatana and others; on the south by Galmulla claimed by Gurugaloda Mudiyansele Ausadahamy, Thalgahamulawatta claimed by Sembukutti Arachchillage Bastian Silva and others, Galagawawatta claimed by Dasanayaka Mudiyansele Kirihamy; on the west by Makullagahamulawatta claimed by Gangodalekamalage Siyatuhamy and another, Kohombagahamulawatta encroached upon by T. P. 103,295 and T. P. 103,295.

January 23, 1913.

J. M. DAVIES,
Special Officer.Surveyor-General's Office,
Colombo, May 28, 1909.

Scale of 8 Chains to an Inch.

J. B. M. RIDOUT,
for Acting Surveyor-General.

Kurunegala S. O. No. 543.

Order under Section 4, Sub-section (1), of "The Waste Lands Ordinances of 1897, 1899, 1900, and 1903,"
declaring Lands to be Crown Property.

In the matter of the lands commonly called or known as Nerawiyamukalana, Guru-ela (stream), Nerawiyamukalana (reservation for road), situate in the village of Nerawiya, in the Tittaweligandahe korale of the Hiriyala hatpattu of the Kurunegala District, in the North-Western Province, and of "The Waste Lands Ordinances of 1897, 1899, 1900, and 1903."

WHEREAS in pursuance of section 1 of the said Ordinances it was duly notified on May 24, 1912, that if no claim to the lands commonly called or known as Nerawiyamukalana, Guru-ela (stream), Nerawiyamukalana (reservation for road), situate in the village of Nerawiya, in the Tittaweligandahe korale of the Hiriyala hatpattu of the Kurunegala District, in the North-Western Province, containing in extent 181 acres 3 roods and 5 perches, and shown as lots 9864, 9864a, 9864b, 9864c, 9864d, 9864e, 9864f, 9864g, 9864h, 9864i, 9864j, 9864k, 9864l, 9864m, 9864n, 9864o, 9864p, 9864q, 9864r, 9864s, 9864t, 9864u, 9864v, 9864w, 9864x, 9864y, 9864z, in preliminary plan 1,943, and in the annexed diagram, was made to John Murray Davies, Special Officer appointed under section 28 of the said Ordinances, within the period of three months from the date specified in such notice, such lands would be declared the property of the Crown, and dealt with on account of the Crown (*vide* Notice No. 4,417):

And whereas Benniehennedige Henry John Peiris and Karunakankanange Romiel Fernando, made claim thereto, and whereas the said claimants have withdrawn their claims to the said lands, I, John Murray Davies, Special Officer appointed under section 28 of the said Ordinances, under and by virtue of the powers vested in me in that behalf by section 4, sub-section (1), of the said Ordinances, do hereby on January 26, 1913, order and declare under section 4, sub-section (1), of the said Ordinances, that the said lands, as more fully described herein below, are the property of the Crown.

RECORDED
1913

Description of the Lands referred to.

The following lots situated in the village of Nerawiya, in the Tittaweligandahe korale of the Hiriya hatpattu of the Kurunegala District, in the North-Western Province, as described in the annexed diagram :—

Preliminary plan 1,943.

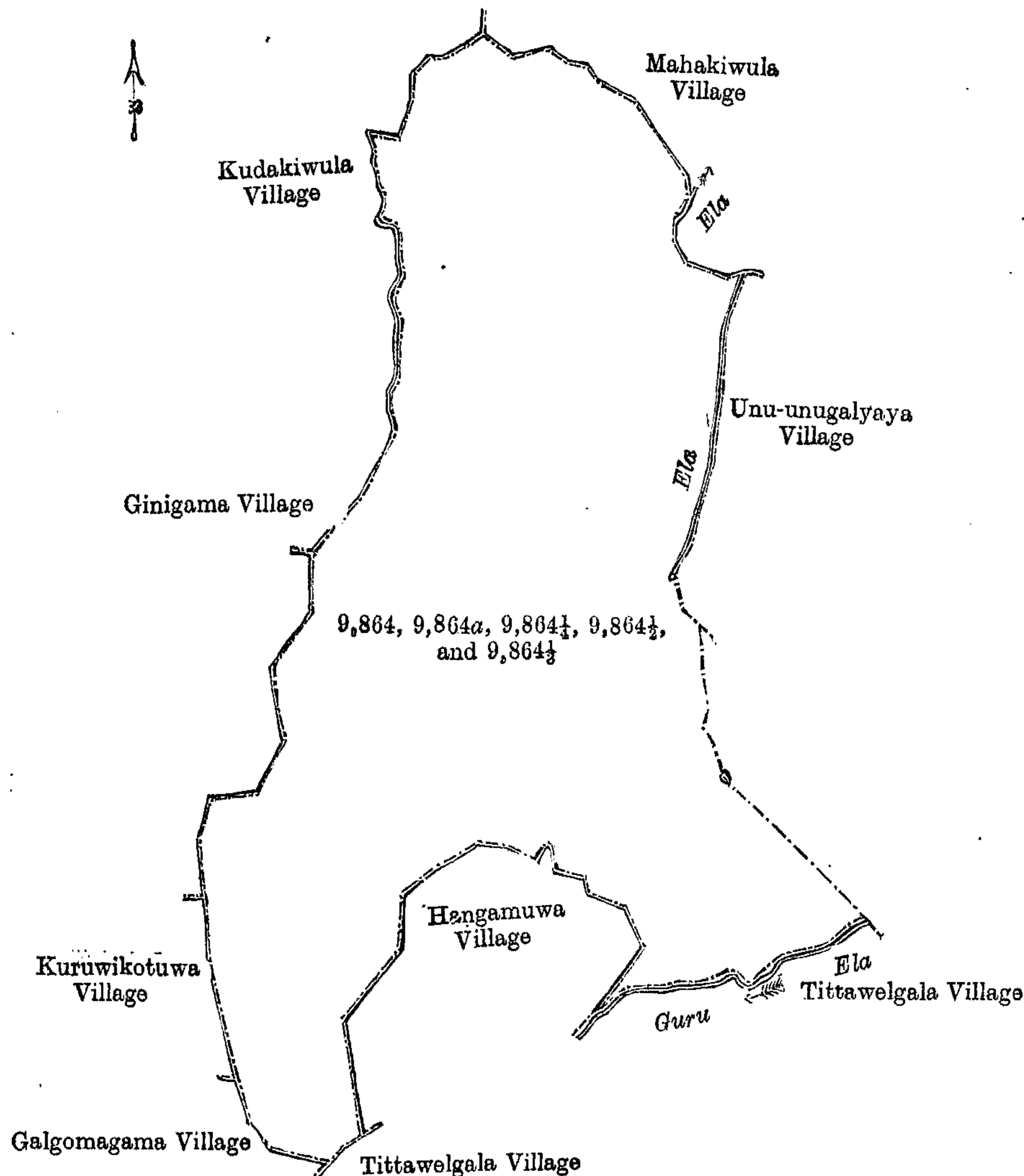
Situation : Nerawiya village in Tittaweligandahe korale of Hiriya hatpattu of Kurunegala District.

Lot.	Name of Land.	Extent, A. R. P.	Lot.	Name of Land.	Extent, A. R. P.
9864	Nerawiyamukalana	138 1 14	9864½	Guru-ela (stream)	0 0 24
9864a	Guru-ela (stream)	0 0 1			
9864¼	Nerawiyamukalana	42 3 8			181 3 5
9864½	Nerawiyamukalana (reservation for road)	0 1 38			

and bounded as follows : on the north by the village limit of Kuda Kiwula, the village limit of Maha Kiwula ; on the east by the village limit of Maha Kiwula, the village limit of Unu-unugalaya ; on the south by the village limit of Tittaweligala, the Guru-ela, the village limit of Hangamuwa, the village limit of Tittaweligala ; on the west by the village limit of Galgomuwa, the village limit of Kuruwikotuwa, the village limit of Ginigama, the village limit of Kuda Kiwula.

J. M. DAVIES,
Special Officer.

January 26, 1913.



Surveyor-General's Office,
Colombo, April 2, 1912.

Scale of 16 Chains to an Inch.

A. J. WICKWAR,
for Surveyor-General.

Uva S. O. No. 1,466.

Order under Section 4, Sub-section (1), of "The Waste Lands Ordinances of 1897, 1899, 1900, and 1903," admitting Land to be Private Property.

In the matter of the land commonly called or known as Nugatalawehena, situate in the village of Kohowilakitulwattagama, in the Soranatotakorale of the Wiyaluwa division, in the Province of Uva, and of "The Waste Lands Ordinances of 1897, 1899, 1900, and 1903."

WHEREAS in pursuance of section 1 of the said Ordinances it was duly notified on July 17, 1908, that if no claim to the land commonly called or known as Nugatalawehena, situate in the village of Kohowilakitulwattagama, in the Soranatotakorale of the Wiyaluwa division, in the Province of Uva, containing in extent 1 acre 1 rood and 17 perches, and shown as lot 5f in preliminary plan 87, and in the annexed diagram, was made to Howard Orme Fox, Special Officer appointed under section 28 of the said Ordinances, within the period of three months from the date specified in such notice, such land would be declared the property of Crown, and dealt with on account of the Crown (*vide* Notice No. 3,120):

And whereas Ratnayaka Menikhitihamy Mudiyansele Kitulwatte Appuhamy, made claim thereto, and I, Howard Orme Fox, Special Officer appointed under section 28 of the said Ordinances, made due inquiry into such claim, and whereas the said claimant Ratnayaka Menikhitihamy Mudiyansele Kitulwatte Appuhamy, now dead, leaving as heirs (1) Dikwellagamagedara Lankatileke Jayasundere Mudiyansele Heen Menika of Kitulwatta, (2) Ratnayaka Menikhitihamy Mudiyansele Idamegedara Loku Appuhamy of Kitulwatta, and (3) ditto Punehi Appuhamy, I, with the consent of His Excellency the Governor, do hereby admit the claim of the said heirs of the said deceased claimant, as more fully described herein below, under section 4, sub-section (1), of the said Ordinances.

Description of the Land referred to.

The following lot situated in the village of Kohowilakitulwattagama, in the Soranatota korale of the Wiyaluwa division, in the Province of Uva, as described in the annexed diagram:—

Preliminary plan 87.

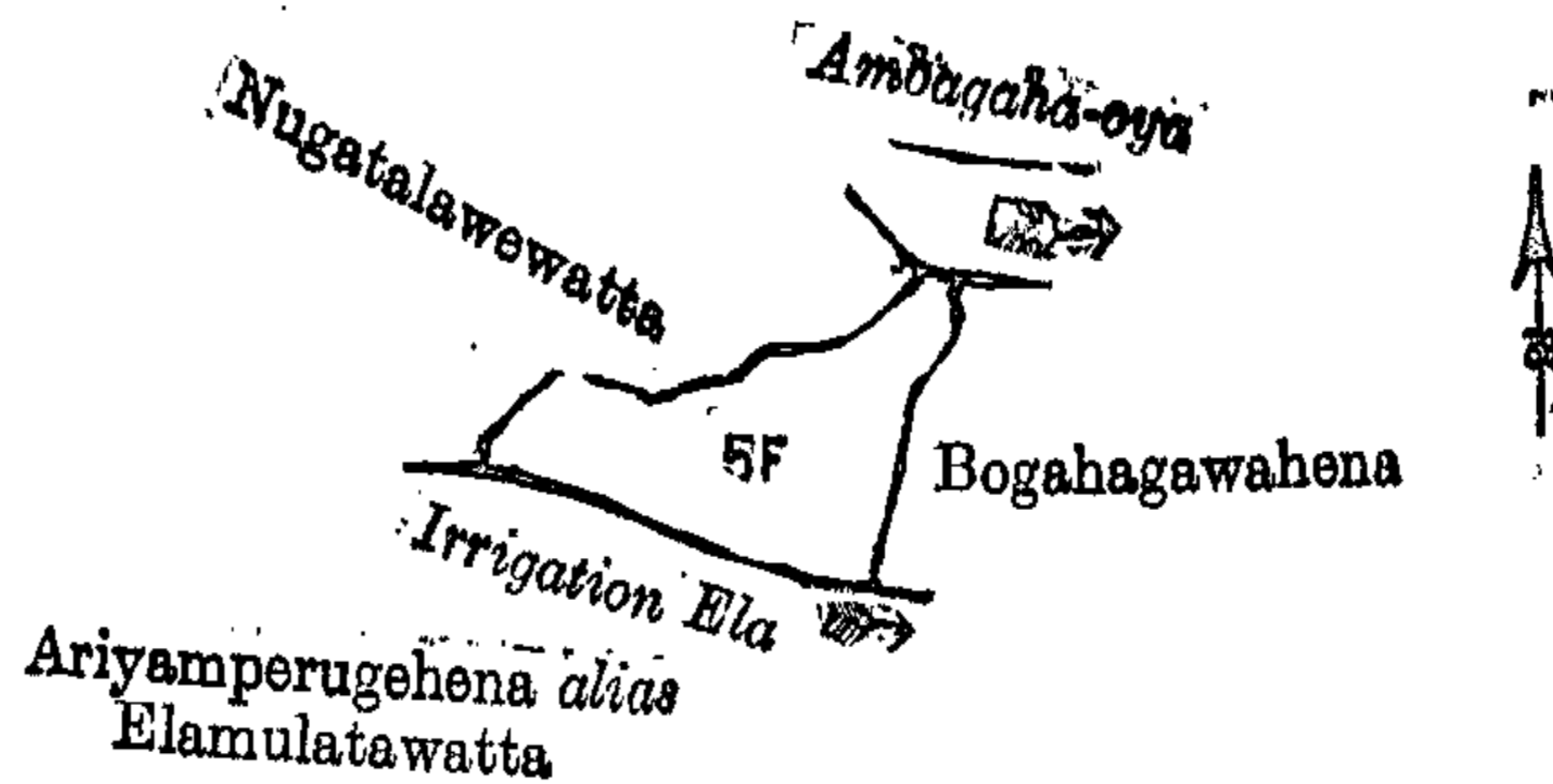
Situation: Kohowilakitulwattagama village in Soranatota korale of Wiyaluwa division, Province of Uva.

Lot.	Name of Land.	Extent, A. R. P.
5f.	Nugatalawehena	1 1 17

and bounded as follows: on the north by Nugatalawewatta claimed by S. M. B. Egodawela Korala, the Ambagaha-oya; on the east by Bogahagawahena claimed by Mulata-arawegedara Mutu Menika and others and by the Crown; on the south by an irrigation ela; on the west by Nugatalawewatta claimed by S. M. B. Egodawela Korala.

H. O. Fox,
Special Officer.

December 28, 1912.



Surveyor-General's Office,
Colombo, April 11, 1907.

Scale of 8 Chains to an Inch.

C. MEADEN,
for Surveyor-General.

Uva S. O. No. 1,467.

**Order under Section 2 of "The Waste Lands Ordinances of 1897, 1899, 1900, and 1903,"
declaring Lands to be Crown Property.**

In the matter of the lands commonly called or known as Hingurugalapatana, Hingurugalapatana *alias* Galkandeyaya, Madugahapitiyehenyaya, Galkandehena, Madugahapitiya, Batalawattahena, Welibissawattahena, situate in the village of Kohowilakitulwattagama, in the Soranatota korale of the Wiyaluwa division, in the Province of Uva, and of "The Waste Lands Ordinances of 1897, 1899, 1900, and 1903."

THE notice required by section 1 of "The Waste Lands Ordinances of 1897, 1899, 1900, and 1903," having been duly published in manner prescribed by that section in respect of the above-named lands (*vide* Notice No. 3,120), and no claim having been made to the said lands or to any interest therein within the period of three months from the date specified in the said notice, I, Howard Orme Fox, Special Officer appointed under section 28 of the said Ordinances, under and by virtue of the powers vested in me in that behalf by section 2 of the said Ordinances, do hereby on January 9, 1913, order and declare that the said lands, as more fully described herein below, situate in the village of Kohowilakitulwattagama, in the Soranatota korale of the Wiyaluwa division, in the Province of Uva, and shown as lots 4, 4a, 4b, 5, 5p, 5j, 5a1, and 28a in preliminary plan 87 and in the annexed diagrams, and containing in extent 88 acres 2 roods and 38 perches, are the property of the Crown.

Description of the Lands referred to.

The following lots situated in the village of Kohowilakitulwattagama, in the Soranatota korale of the Wiyaluwa division, in the Province of Uva, as described in the annexed diagrams:—

I.—Preliminary plan 87.

Situation: Kohowilakitulwattagama village in Soranatota korale of Wiyaluwa division, Province of Uva.

Lot.	Name of Land.	Extent, A. R. P.	Lot.	Name of Land.	Extent, A. R. P.
4	Hingurugalapatana	40 0 0	5	Madugahapitiyehenyaya	26 0 22
4a	Hingurugalapatana <i>alias</i> Galkandeyaya	15 0 15	5p	Galkandehena	1 0 32
4b	Do.	4 1 32			86 3 21

and bounded as follows: on the north by T. P. 268,388; on the east by Ritigahatenna sold under the Waste Lands Ordinances to Mulata Arawegedara Bogahamulawatte Hudu Menika, Ritigahatenna declared to be the property of the heirs of Ratnayake Menikhitihamy Mudiyansele Kitulwatte Appuhamy under the Waste Lands Ordinances, Habakbendayaya sold under the Waste Lands Ordinances to the heirs of Ratnayake Menikhitihamy Mudiyansele Kitulwatte Appuhamy, Habakbendakandura (the village limit of Udalaeligama); on the south by a footpath; on the west T. Ps. 134,270, 134,268, 134,267 by Madugahapitiyehenyaya declared to be the property of the Crown under the Waste Lands Ordinances.

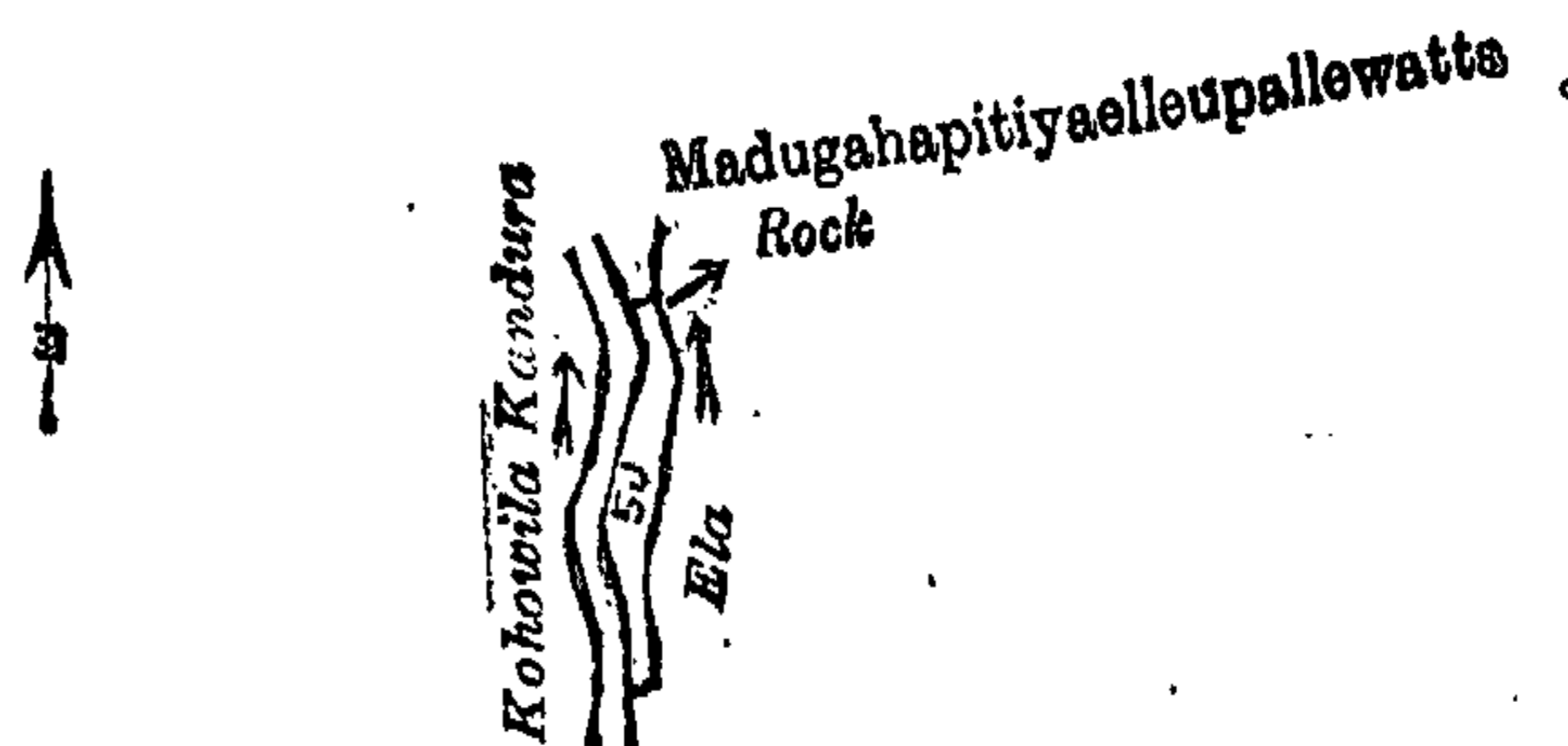
[For Diagram see page 421.]

II.—Preliminary plan 87.

Situation: Kohowilakitulwattagama village in Soranatota korale of Wiyaluwa division, Province of Uva.

Lot.	Name of Land.	Extent, A. R. P.
5j	Madugahapitiya	0 1 10

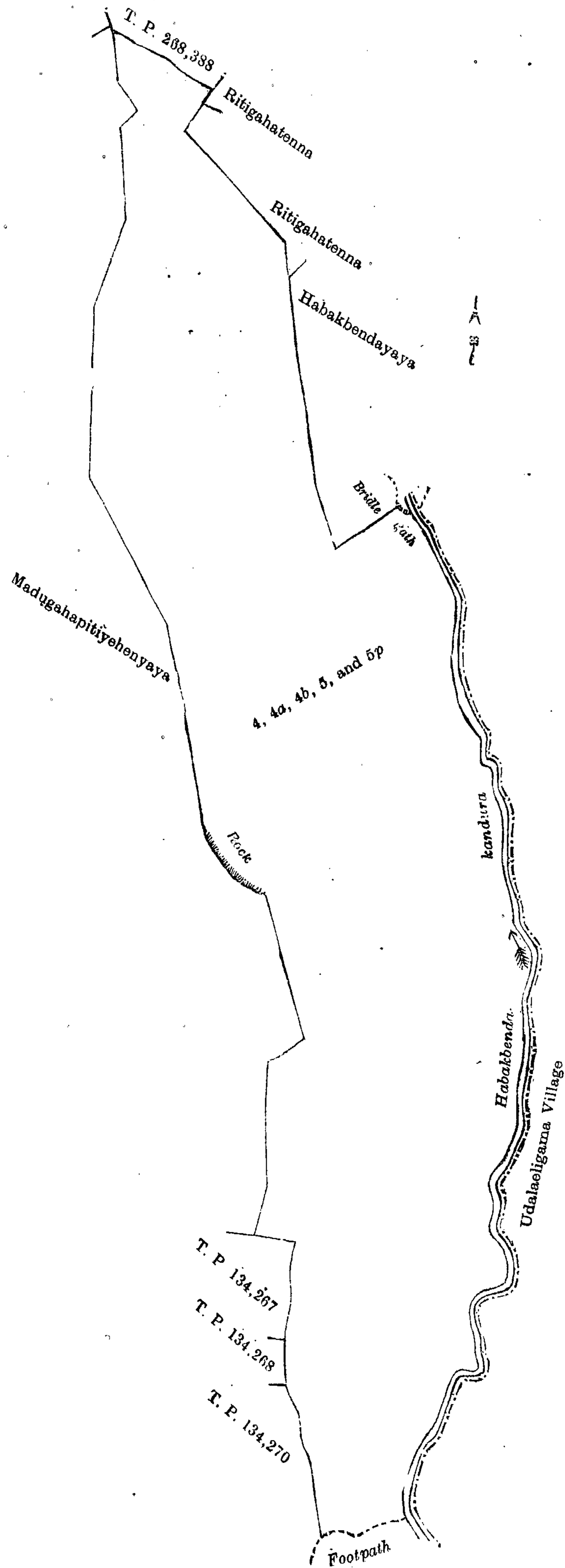
and bounded as follows: on the north by Madugahapitiyaellenpallewatta sold by the Crown; on the east and south by an ela; on the west by Kohowilakandura.



Surveyor-General's Office,
Colombo, November 21, 1912.

Scale of 8 Chains to an Inch.

A. H. G. DAWSON,
for Surveyor-General.



Surveyor-General's Office,
Colombo, November 21, 1912.

Scale of 8 Chains to an Inch.

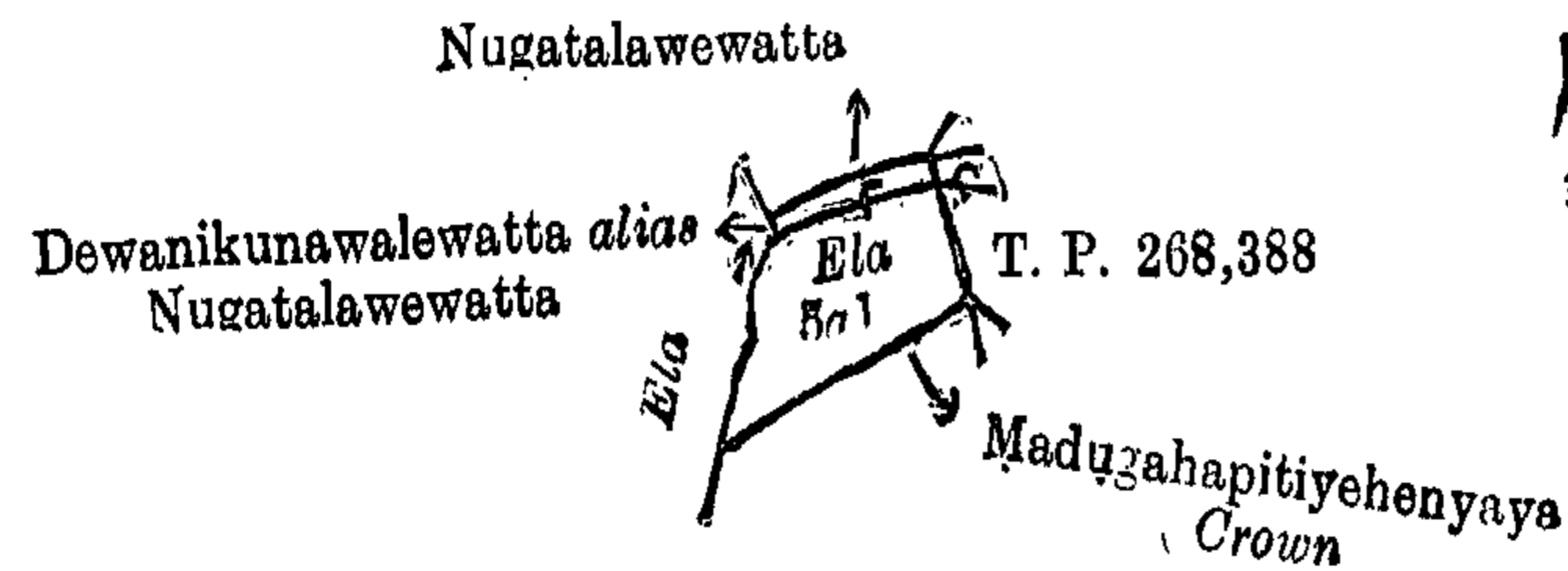
A. H. G. DAWSON,
for Surveyor-General.

III.—Preliminary plan 87.

Situation: Kohowilakitulwattagama village in Soranatota korale of Wiyaluwa division, Province of Uva.

Lot.	Name of Land.	Extent, A. R. P.
5a1	Galkandehena	0 3 30

and bounded as follows: on the north by Nugatalawewatta claimed by S. M. B. Egodawela Korala; on the east by T. P. 268,388; on the south by Madugahapitiyehenyaya declared to be the property of the Crown under the Waste Lands Ordinances; on the west by Dewanikunawalewatta *alias* Nugatalawewatta (private).



Scale of 8 Chains to an Inch.

Surveyor-General's Office,
Colombo, November 21, 1912.A. H. G. DAWSON,
for Surveyor-General.

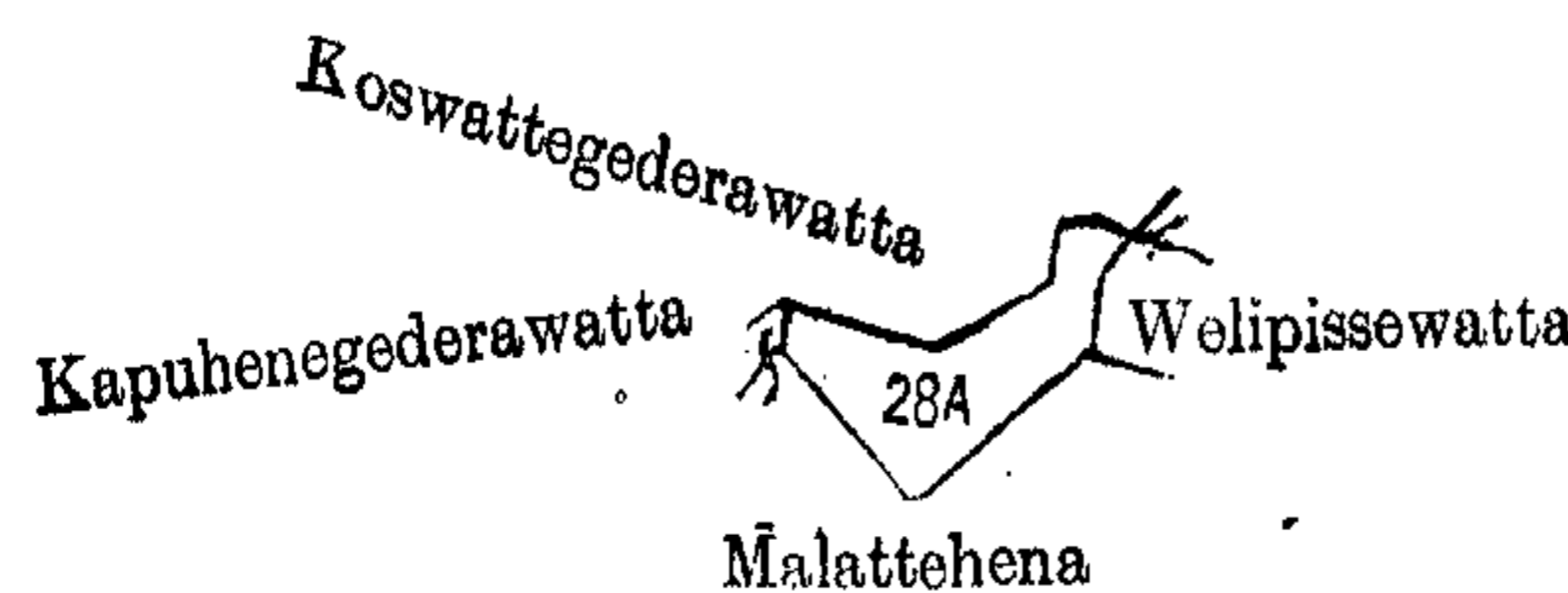
IV.—Preliminary plan 87.

Situation: Kohowilakitulwattagama village in Soranatota korale of Wiyaluwa division, Province of Uva.

Lot.	Name of Land.	Extent, A. R. P.
28a	Batalawattehena and Welibissawattehena	0 2 17

and bounded as follows: on the north by Koswattededarawatta claimed by Koswattededara Appuhamy and others on the east by Welibissewatta sold by the Crown; south by Malattehena sold by the Crown; on the west by Kapuhenedarawatta claimed by Kapuhenedara Siyatu and another.

January 9, 1913.

H. O. Fox,
Special Officer.

Scale of 8 Chains to an Inch.

Surveyor-General's Office,
Colombo, January 7, 1913.A. H. G. DAWSON,
for Surveyor-General.

Kegalla S. O. No. 20.

Order under Section 2 of "The Waste Lands Ordinances of 1897, 1899, 1900, and 1903,"
declaring Land to be Crown Property.

In the matter of the land commonly called or known as Ginihiriyagalemukalana, situate in the village of Kosinna, in the Kinigoda korale of the Kegalla District, in the Province of Sabaragamuwa, and of "The Waste Lands Ordinances of 1897, 1899, 1900, and 1903."

THE notice required by section 1 of "The Waste Lands Ordinances of 1897, 1899, 1900, and 1903," having been duly published in manner prescribed by that section in respect of the above-named land (*vide* Notice No. 4,383), and no claim having been made to the said land or to any interest therein within the period of three months from the date specified in the said notice, I, Maxwell Maclagam Wedderburn, Special Officer appointed under section 28 of the said Ordinances, under and by virtue of the powers vested in me in that behalf by section 2 of the said Ordinances, do hereby on January 10, 1913, order and declare that the said land, as more fully described herein below, situate in the village of Kosinna, in the Kinigoda korale of the Kegalla District, in the Province of Sabaragamuwa, and shown as lot 26 in preliminary plan 101, and in the annexed diagram, and containing in extent 31 acres and 17 perches, is the property of the Crown.

Description of the Land referred to.

The following lot situated in the village of Kosinna, in the Kinigoda korale of the Kegalla District, in the Province of Sabaragamuwa, as described in the annexed diagram:—

Preliminary plan 101.

Situation: Kosinna village in Kinigoda korale of Kegalla District.

Lot.	Name of Land.	Extent, A. R. P.
26	Ginihiriyagalemukalana	31 0 17

and bounded as follows: on the north by Thorakumbura (threshing-floor) claimed by Suduhakurayalage Handuna and others, Kossinnewelyaya claimed by H. Dingiri Mepika and others, Welwatta claimed by Wijesuriyagedara Ran Menika and others, Kossinnewelyaya claimed by H. Dingiri Menika and others; on the east by Ginihirigalehena sold by the Crown, Ginihiriyagalawatta claimed by H. Dingiri Appu and others, Berawadeniyewatta *alias* Gamimewatta sold by the Crown (T. P. 279,109), Berawadeniyekumbura sold by the Crown, Berawadeniyewatta *alias* Gamimewatta sold by the Crown (T. P. 279,109), Gamimewatta sold by the Crown (T. P. 279,109), Banagegawawatta claimed by Hettetige Jotihamy; on the south by the village limit of Walalgoda; on the west by Amunagawahena sold by the Crown, Amunagawahenewatta sold by the Crown, the Kebellagolle-ela, Henakkayettenewatta sold by the Crown, Thorakumburewatta sold by the Crown, Thorakumbura claimed by Suduhakurayalage Handuna and others.

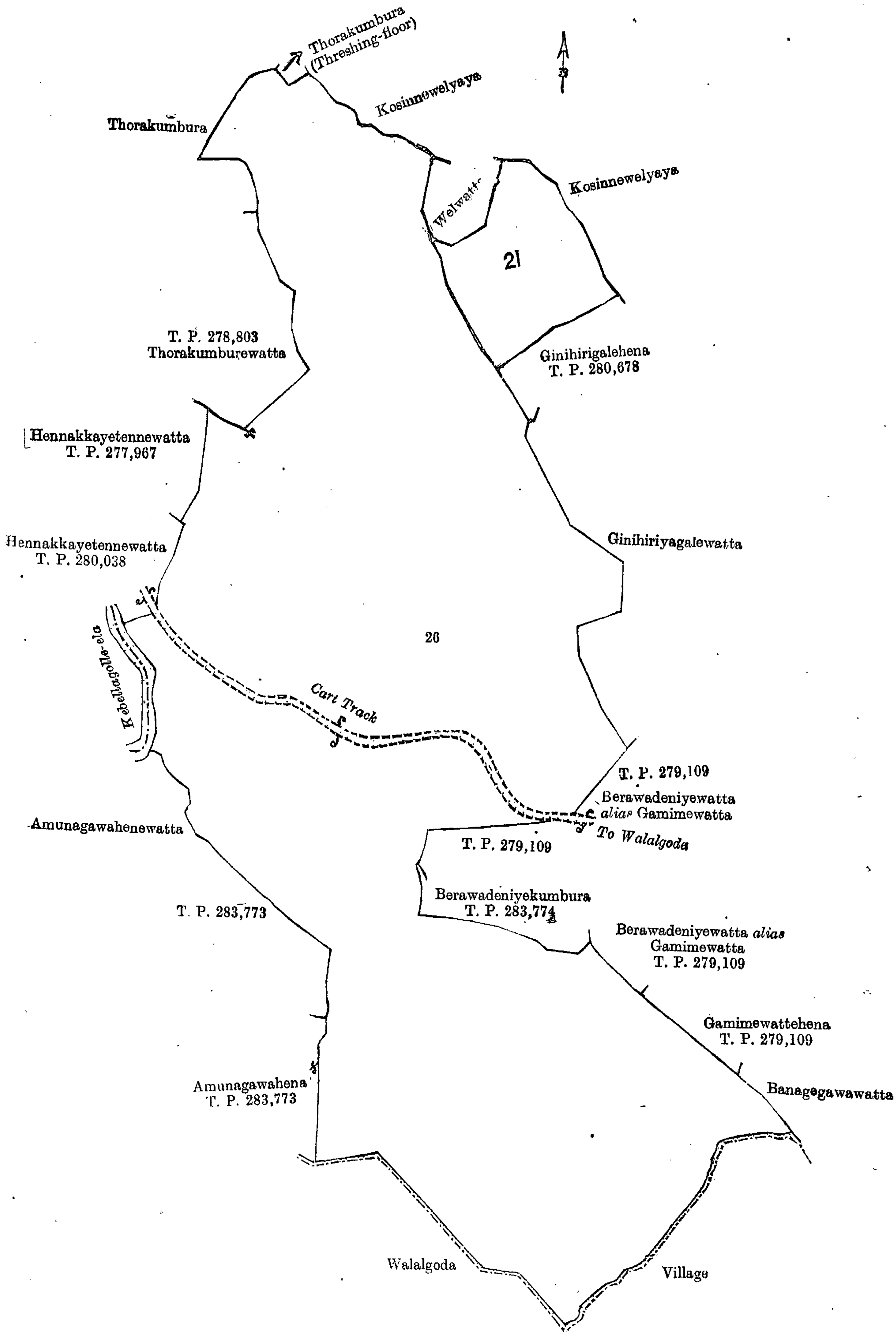
NOTE.—The following lot lying within the above boundaries is excluded from this order, and its extent of 1 acre 3 roods and 11 perches is not included in the acreage of 31 acres and 17 perches given above :—

Preliminary plan 101.

Lot.	Name of Land.	Extent, A. R. P.
21	Ginihiriyagalehena..	1 3 11

M. M. WEDDERBURN,
Special Officer.

January 10, 1913.



Surveyor-General's Office,
Colombo, February 12, 1913.

Scale of 4 Chains to an Inch.

A. H. G. DAWSON,
for Surveyor-General.

**Order under Section 2 of "The Waste Lands Ordinances of 1897, 1899, 1900, and 1903,"
declaring Land to be Crown Property.**

In the matter of the land commonly called and known as Mirigankanda (Crown reservation for a road), situate in the village of Mirigama, in the Udugaha pattuwa of Hapitigam korale of the Negombo District, in the Western Province, and of "The Waste Lands Ordinances of 1897, 1899, 1900, and 1903."

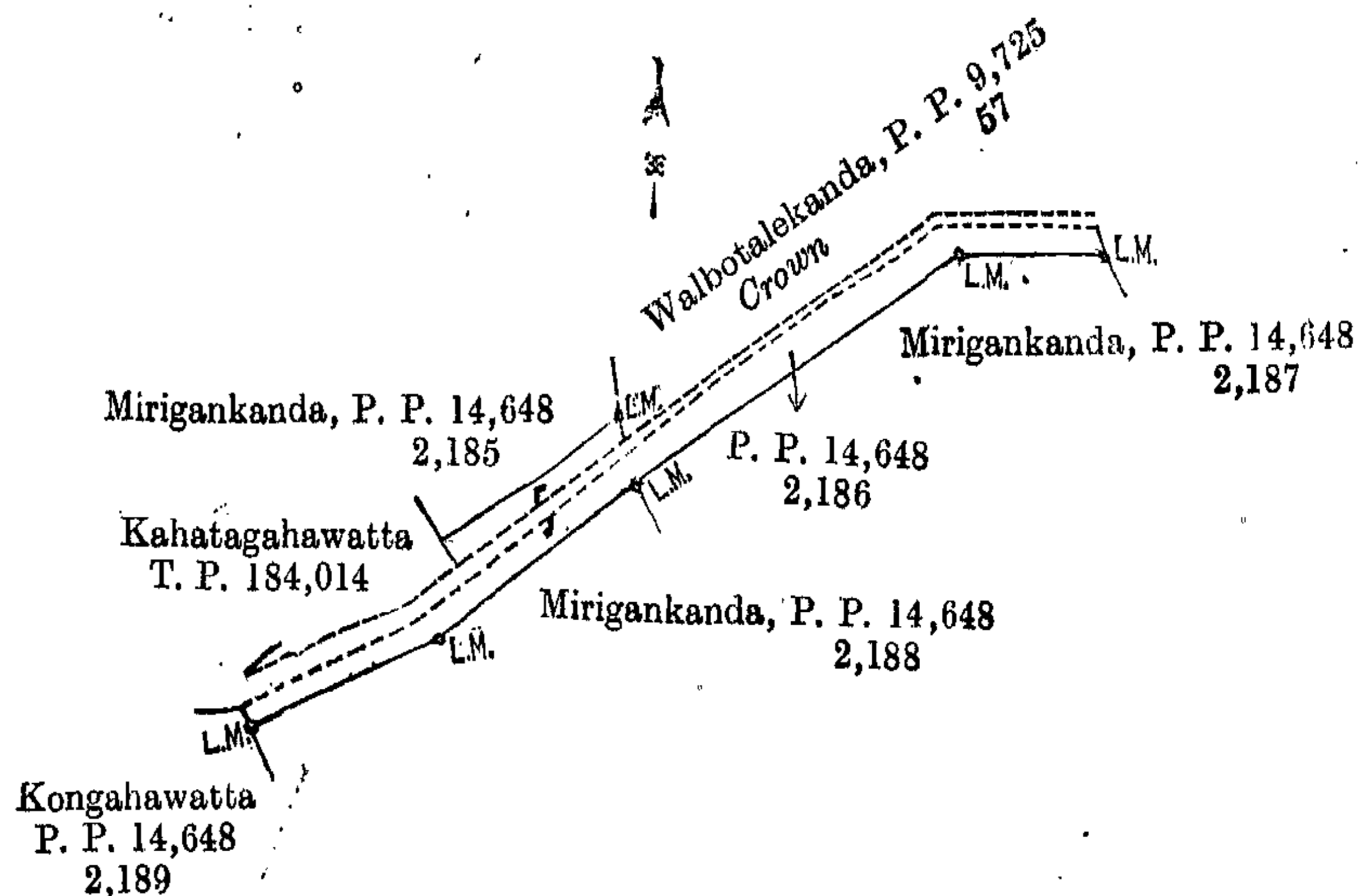
THE notice required by section 1 of "The Waste Lands Ordinances of 1897, 1899, 1900, and 1903," having been duly published in manner prescribed by that section in respect of the above-named land (*vide* Notice No. 4,617), and no claim having been made to the said land or to any interest therein within the period of three months from the date specified in the said notice, I, Charles Valentine Brayne, Assistant Government Agent of the Colombo and Negombo Districts, under and by virtue of the powers vested in me in that behalf by section 2 of the said Ordinances, do hereby on February 10, 1913, order and declare that the said land, as more fully described herein below, situate in the village of Mirigama, in the Udugaha pattuwa of Hapitigam korale of the Negombo District, in the Western Province, and shown as lot 2,186 in preliminary plan 14,648, and in the annexed diagram, and containing in extent 1 rood and 25 perches, is the property of the Crown.

Description of the Land referred to.

Lot 2,186 in preliminary plan 14,648, called and known as Mirigankanda (Crown reservation for a road), containing in extent 1 rood and 25 perches, situated in the village Mirigama, in Udugaha pattuwa of Hapitigam korale of the District of Negombo, in the Western Province, as described in the annexed diagram, and bounded on the north by Kahatagahawatta claimed by R. A. Sulanchi, Vel-Vidane, on title plan 184,014, Mirigankanda sold by the Crown to Ranasuriya Appuhamillage Sulanchi Appuhamy, being lot 2,185 in P. P. 14,648, and Walbotalekanda belonging to the Crown, being lot 57 in P. P. 9,725; on the east by road and Crown reservation for a road; on the south by Mirigankanda sold by the Crown to Kahagalahakuruge Sinchiya and Agallahakuruge Andorissa, being lot 2,187 in P. P. 14,648, and Mirigankanda sold by the Crown to Ranasinghe Hettiarachchige Don Julis Ranasingha, being lot 2,188 in P. P. 14,648; on the west by Kongahawatta sold by the Crown to Abeysingha Naulla Arachchiralage Don Cornelis, being lot 2,189 in P. P. 14,648, and Crown reservation for a road.

February 10, 1913.

C. V. BRAYNE,
Assistant Government Agent.



Surveyor-General's Office,
Colombo, July 15, 1912.

Scale of 4 Chains to an Inch.

A. J. WICKWAR,
for Surveyor-General.

**Order under Section 2 of "The Waste Lands Ordinances of 1897, 1899, 1900, and 1903,"
declaring Lands to be Crown Property.**

In the matter of the lands commonly called or known as Dodangewatta, Malagewattagawahena, situate in the village of Kotapola, in the Morawak korale of the Matara District, in the Southern Province, and of "The Waste Lands Ordinances of 1897, 1899, 1900, and 1903."

THE notice required by section 1 of "The Waste Lands Ordinances of 1897, 1899, 1900, and 1903," having been duly published in manner prescribed by that section in respect of the above-named lands (*vide* Notice No. 4,510), and no claim having been made to the said lands or to any interest therein within the period of three months from the date specified in the said notice, I, George Frederick Reginald Browning, Assistant Government Agent of the Matara District in the Southern Province, under and by virtue of the powers vested in me in that behalf by section 2 of the said Ordinances, do hereby on December 11, 1912, order and declare that the said lands, as more fully described herein below, situate in the village of Kotapola, in the Morawak korale of the Matara District, in the Southern Province, and shown as lots 123b and 312a1 in block survey preliminary plan 45, and in the annexed diagrams, and containing in extent 6 acres 1 rood and 29 perches, are the property of the Crown.

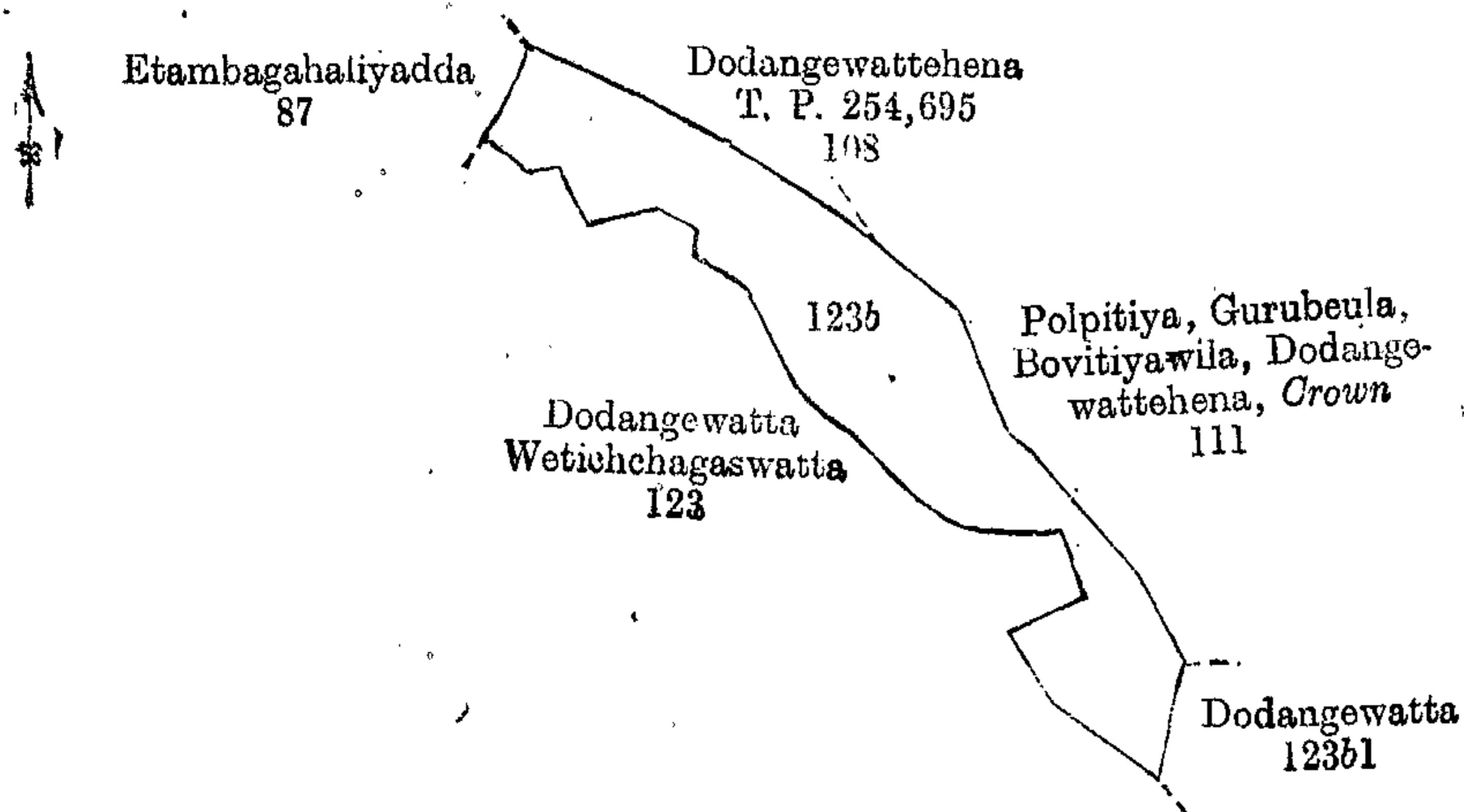
Description of the Lands referred to.

The following lots situated in the village of Kotapola, in the Morawak korale of the Matara District, in the Southern Province, as described in the annexed diagrams:—

I.—Block survey preliminary plan 45. Field sheet O/10/50-88.
Situation: Kotapola village in Morawak korale of Matara District.

Lot.	Name of Land.	Extent, A. R. P.
123b	Dodangewatta	4 3 8

and bounded as follows: on the north by lot 87 Etambagahaliyadda, Uduhummaradeniya, &c., lot 108 Dodangewattehena, T. P. 254,695; on the east by lot 111 Polpitiya, Gurubeula, Bovitiyawila, Dodangewattehena belonging to the Crown and lot 123b1 Dodangewatta; on the south by lot 123b Dodangewatta, lot 123 Dodangewatta, Wetichchagaswatta claimed by Panagodage Don Thomis and others; and on the west by lot 123 Dodangewatta and Wetichchagaswatta claimed by Panagodage Don Thomis and others, and by lot 87 Etambagahaliyadda, Uduhummaradeniya, &c.



Surveyor-General's Office,
Colombo, February 23, 1911.

Scale of 8 Chains to an Inch.

A. H. G. DAWSON,
for Surveyor-General.

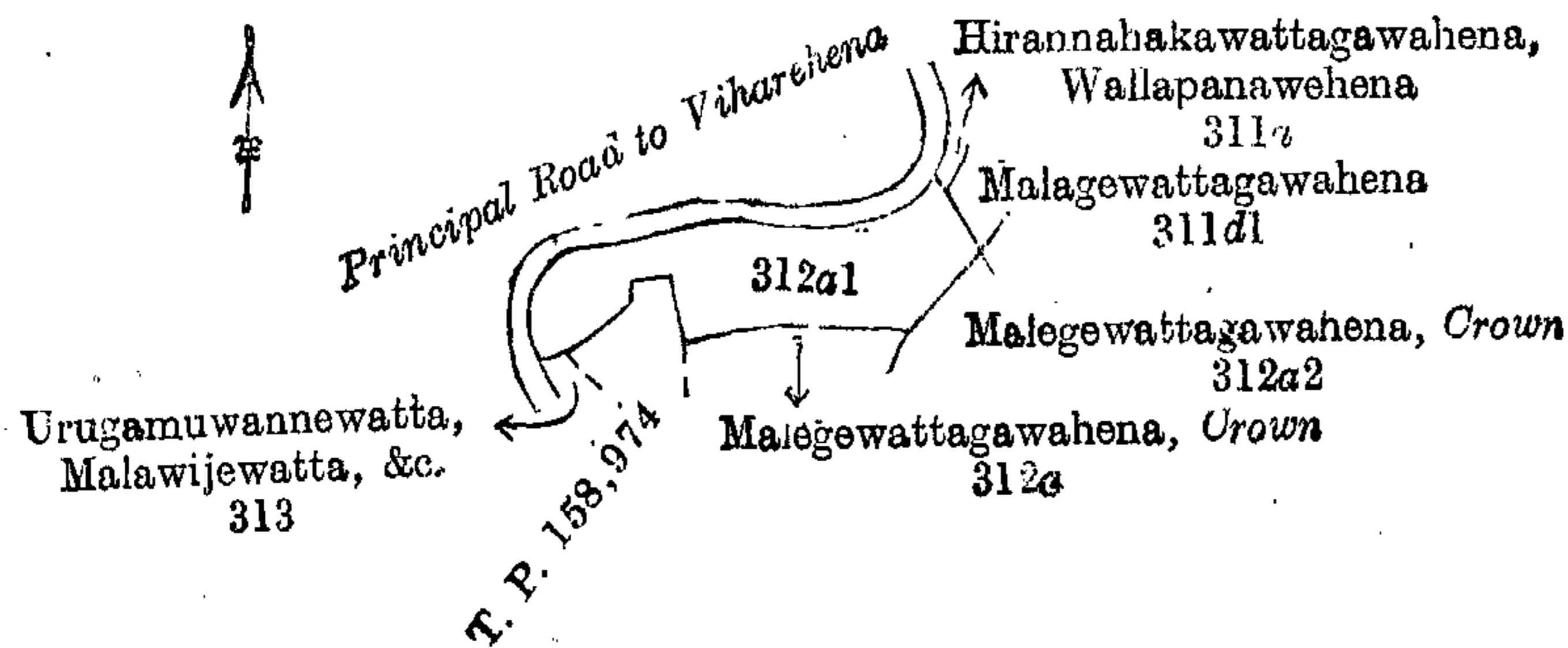
II.—Block survey preliminary plan 45. Field sheet O/15/1-9.
Situation: Kotapola village in Morawak korale of Matara District.

Lot.	Name of Land.	Extent, A. R. P.
312a1	Malagewattagawahena	1 2 21

and bounded as follows: on the north by the principal road to Viharahena; on the east by lot 311a Hirannahakawattagawahena, Wallapanawehena, lot 311d1 Malagewattagawahena and lot 312a2 Malegewattagawahena claimed by the Crown; on the south by lot 312a Malegewattagawahena claimed by the Crown, T. P. 158,974, and lot 313 Urugamuwannewatta, Malawijewatta, &c.; and on the west by the principal road to Viharahena.

December 11, 1912.

G. F. R. BROWNING,
Assistant Government Agent.



Surveyor-General's Office,
Colombo, February 23, 1911.

Scale of 8 Chains to an Inch.

A. H. G. DAWSON,
for Surveyor-General.

**Order under Section 4, Sub-section (1), of "The Waste Lands Ordinances of 1897, 1899, 1900, and 1903,"
declaring Land to be Crown Property.**

In the matter of the land commonly called or known as Kalugedegahahenawatta, situate in the village of Kotapola, in the Morawak korale of the Matara District, in the Southern Province, and of "The Waste Lands Ordinances of 1897, 1899, 1900, and 1903."

WHEREAS in pursuance of section 1 of the said Ordinances it was duly notified on August 30, 1912, that if no claim to the land commonly called or known as Kalugedegahahenawatta, situate in the village of Kotapola, in the Morawak korale of the Matara District, in the Southern Province, containing in extent 2 roods and 32 perches, and shown as lot 73a in block survey preliminary plan 45, and in the annexed diagram, was made to the Assistant Government Agent of the Matara District within the period of three months from the date specified in such notice such land would be declared the property of the Crown, and dealt with on account of the Crown (*vide* Notice No. 4,510):

And whereas (1) Babune Achige Andirishami and (2) Babune Achige Andirishami, on behalf of his wife Babune Achchige Dingihami, all of Kotapola, made claim thereto, and whereas the said claimants have withdrawn their claim to the said land, I, George Frederick Reginald Browning, Assistant Government Agent of the Matara District, in the Southern Province, under and by virtue of the powers vested in me in that behalf by section 4 of the said Ordinances, do hereby on February 7, 1913, order and declare under section 4, sub-section (1), of the said Ordinances that the said land, as more fully described herein below, is the property of the Crown.

Description of the Land referred to.

The following lot situated in the village of Kotapola, in the Morawak korale of the Matara District, in the Southern Province, as described in the annexed diagram:—

Block survey preliminary plan 45. Field sheet O/10/50-58.

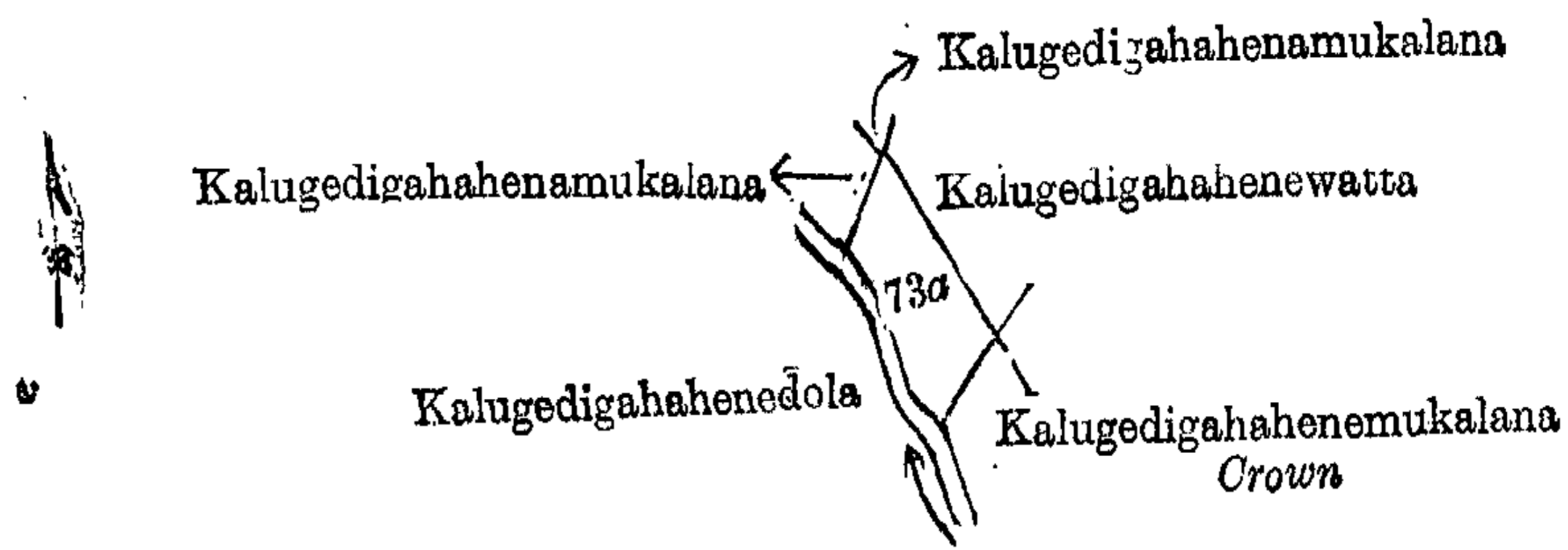
Situation: Kotapola village in Morawak korale of Matara District.

Lot.	Name of Land.	Extent, A. R. P.
73a	Kalugedegahahenawatta	0 2 32

and bounded as follows: on the north by Kalugedegahahenemukalana claimed by B. Andris and others and Kalugedegahahenawatta claimed by B. Andris and others; on the east by Kalugedegahahenawatta claimed by B. Andris and others and Kalugedegahahenemukalana claimed by the Crown; on the south by Kalugedegahahenemukalana claimed by the Crown; and on the west by Kalugedegahahene-dola and Kalugedegahahenemukalana claimed by B. Andris and others.

Matara Kachcheri,
February 7, 1913.

G. F. R. BROWNING,
Assistant Government Agent.



Surveyor-General's Office,
Colombo, July 15, 1911.

Scale of 8 Chains to an Inch.

A. H. G. DAWSON,
for Surveyor-General.

**Order under Section 4, Sub-section (1), of "The Waste Lands Ordinances of 1897, 1899, 1900, and 1903,"
declaring Land to be Crown Property.**

In the matter of the land commonly called or known as Hewagewattehena, situate in the village of Kotapola, in the Morawak korale of the Matara District, in the Southern Province, and of "The Waste Lands Ordinances of 1897, 1899, 1900, and 1903."

WHEREAS in pursuance of section 1 of the said Ordinances it was duly notified on August 30, 1912, that if no claim to the land commonly called or known as Hewagewattehena, situate in the village of Kotapola, in the Morawak korale of the Matara District, in the Southern Province, containing in extent 8 acres and 34 perches, and shown as lot 123c in block survey preliminary plan 45, and in the annexed diagram, was made to the Assistant Government Agent of the Matara District within the period of three months from the date specified in such notice such land would be declared the property of the Crown, and dealt with on account of the Crown (*vide* Notice No. 4,510):

And whereas Panagodage Don Mathes of Kotapola made claim thereto, and whereas the said claimant has withdrawn his claim to the said land, I, George Frederick Reginald Browning, Assistant Government Agent of the Matara District, Southern Province, under and by virtue of the powers vested in me in that behalf by section 4 of the said Ordinances, do hereby on February 7, 1913, order and declare under section 4, sub-section (1), of the said Ordinances, that the said land, as more fully described herein below, is the property of the Crown.

Description of the Land referred to.

The following lot situated in the village of Kotapola, in the Morawak korale of the Matara District, in the Southern Province:—

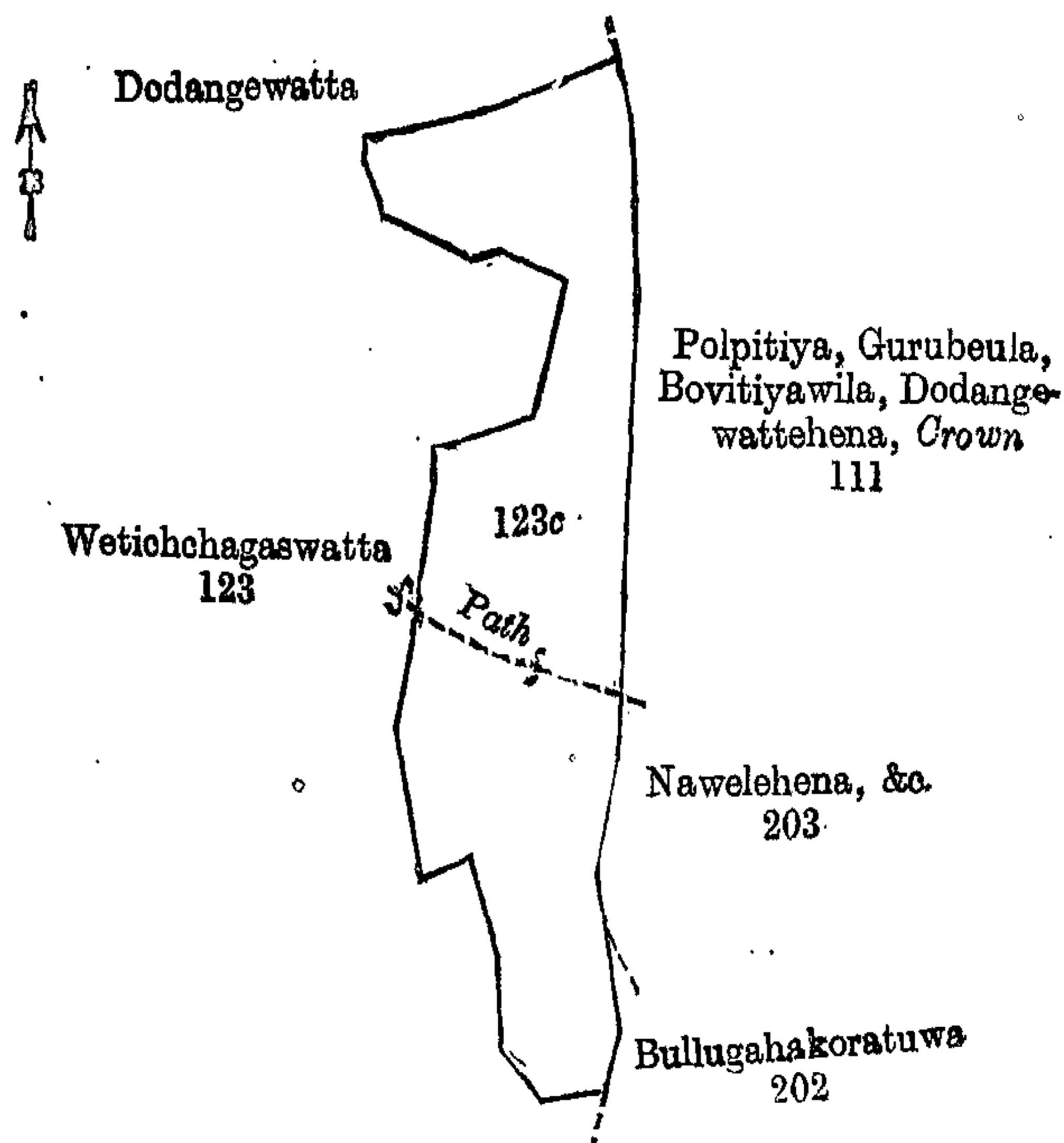
Block survey preliminary plan 45. Field sheets O/15/2-10, O/10/50-58.
Situation: Kotapola village in Morawak korale of Matara District.

Lot.	Name of Land.	Extent, A. R. P.
123c	Hewagewattehena	8 0 34

and bounded as follows: on the north by lot 123 Dodangewatta and Wetichchagaswatta claimed by Panagodage Don Thomis and others; on the east by lot 111 Polpitiya, Gurubeula, Bovitiyawila, Dodangewattehena belonging to the Crown, lot 203 Nawalehena, &c., and lot 202 Bullugahakoratuwa; on the south by lot 123 Dodangewatta, Wetichchagaswatta claimed by Panagodage Don Thomis and others; and on the west by lot 123 Dodangewatta and Wetichchagaswatta claimed by Panagodage Don Thomis and others.

Matara Kachcheri,
February 7, 1913.

G. F. R. BROWNING,
Assistant Government Agent.



Surveyor-General's Office,
Colombo, February 23, 1911.

Scale of 8 Chains to an Inch.

A. H. G. DAWSON,
for Surveyor-General.

**Order under Section 4, Sub-section (1), of "The Waste Lands Ordinances of 1897, 1899, 1900, and 1903,"
declaring Land to be Crown Property.**

In the matter of the land commonly called or known as Paluwatthena, situate in the village of Kotapola, in the Morawak korale of the Matara District, in the Southern Province, and of "The Waste Lands Ordinances of 1897, 1899, 1900, and 1903."

WHEREAS in pursuance of section 1 of the said Ordinances it was duly notified on August 30, 1912, that if no claim to the land commonly called or known as Paluwatthena, situate in the village of Kotapola, in the Morawak korale of the Matara District, in the Southern Province, containing in extent 5 acres 1 rood and 3 perches, and shown as lot 253d in block survey preliminary plan 45, and in the annexed diagram, was made to the Assistant Government Agent of the Matara District within the period of three months from the date specified in such notice such land would be declared the property of the Crown, and dealt with on account of the Crown (*vide* Notice No. 4,510) :

And whereas Kadimatcharige Andirisa of Batandura in Kotapola made claim thereto, and whereas the said claimant has withdrawn his claim to the said land, I, George Frederick Reginald Browning, Assistant Government Agent of the Matara District of the Southern Province, under and by virtue of the powers vested in me in that behalf by section 4 of the said Ordinances, do hereby on February 7, 1913, order and declare under section 4, sub-section (1), of the said Ordinances that the said land, as more fully described herein below, is the property of the Crown.

Description of the Land referred to.

The following lot situated in the village of Kotapola, in the Morawak korale of the Matara District, in the Southern Province:—

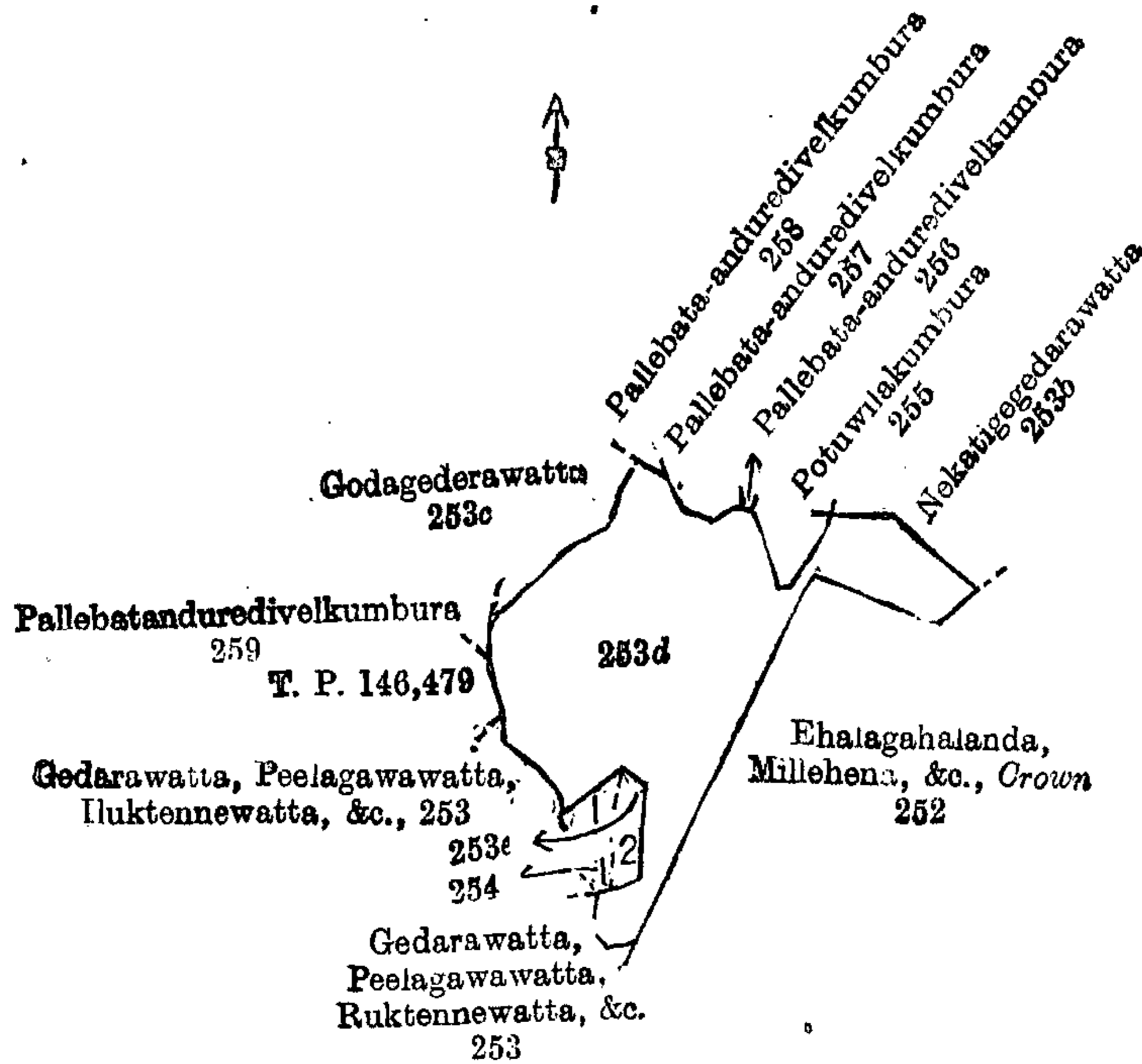
Block survey preliminary plan 45. Field sheet O/10/51-59.
Situation: Kotapola village in Morawak korale of Matara District.

Lot.	Name of Land.	Extent, A. R. P.
253d	Paluwatthena	5 1 3

and bounded as follows: on the north by lot 253c Godagedarawatta claimed by R. L. Dingihamy, lot 258 Pallebata-anduradivelkumbura, lot 257 Pallebata-anduredivelkumbura, lot 256 Pallebata-anduredivelkumbura, lot 255 Potuwilakumbura claimed by K. Balaya and others, and lot 253b Nekatigegedarawatta; on the east by lot 252 Ehalagahalanda and Millehena, &c., belonging to the Crown; on the south by lot 253 Gedarawatta, Peelagawawatta, Ruktennewatta, &c., claimed by R. L. Babun Appu and others; and on the west by lot 253c Godagedarawatta claimed by R. L. Dingihamy, lot 259 Pallebatanduredivelkumbura, T. P. 146,479, lot 253 Gedarawatta, Peelagawawatta, Iluktennewatta, &c., Paluwatthedeniya claimed by R. Don Andris and others, and Paluwattekoralatuwa claimed by R. L. Davit Appu.

Matara Kachcheri,
February 7, 1913.

G. F. R. BROWNING,
Assistant Government Agent.



Surveyor-General's Office,
Colombo, February 23, 1911.

Scale of 8 Chains to an Inch.

A. H. G. DAWSON,
for Surveyor-General.

**Order under Section 4, Sub-section (1), of "The Waste Lands Ordinances of 1897, 1899, 1900, and 1903,"
declaring Land to be Crown Property.**

In the matter of the land commonly called or known as Peelagawawattalangahena, situate in the village of Kotapola, in the Morawak korale of the Matara District, in the Southern Province, and of "The Waste Lands Ordinances of 1897, 1899, 1900, and 1903."

WHEREAS in pursuance of section 1 of the said Ordinances it was duly notified on August 30, 1912, that if no claim to the land commonly called or known as Peelagawawattalangahena, situate in the village of Kotapola, in the Morawak korale of the Matara District, in the Southern Province, containing in extent 2 acres and 8 perches, and shown as lot 312g in block survey preliminary plan 45, and in the annexed diagram, was made to the Assistant Government Agent of the Matara District, in the Southern Province, within the period of three months from the date specified in such notice such land would be declared the property of the Crown, and dealt with on account of the Crown (*vide* Notice No. 4,510) :

And whereas Hewowita Liyanage Davit of Kotapola made claim thereto, and whereas the said claimant has withdrawn his claim to the said land, I, George Frederick Reginald Browning, Assistant Government Agent of the Matara District, in the Southern Province, under and by virtue of the powers vested in me in that behalf by section 4 of the said Ordinances, do hereby on February 7, 1913, order and declare under section 4, sub-section (1), of the said Ordinances that the said land, as more fully described herein below, is the property of the Crown.

Description of the Land referred to.

The following lot situated in the village of Kotapola, in the Morawak korale of the Matara District, in the Southern Province:—

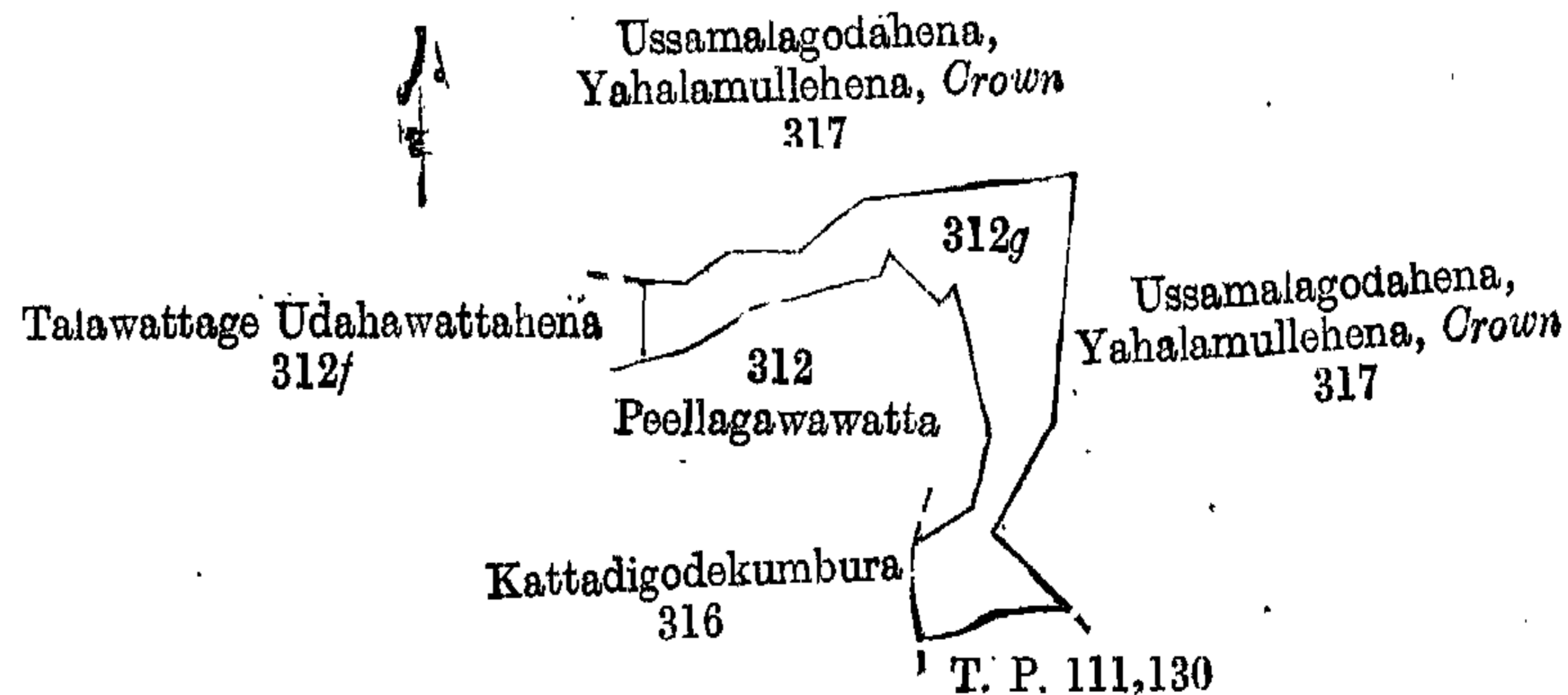
Block survey preliminary plan 45. Field sheet O/15/2-10.
Situation: Kotapola village in Morawak korale of Matara District.

Lot.	Name of Land.	Extent, A. R. P.
312g	Peelagawawattalangahena	2 0 8

and bounded as follows: on the north and east by lot 317 Ussamalagodahena, Yahalamullehena belonging to the Crown; on the south by T. P. 111,130; and on the west by lot 312f Talawattage Udahawattahena, lot 312 Peelagawawatta claimed by Hevovitaliyanage Davit, &c., and lot 316 Kattigodekumbura.

Matara Machcheri,
February 7, 1913.

G. F. R. BROWNING,
Assistant Government Agent.



Surveyor-General's Office,
Colombo, February 23, 1911.

Scale of 8 Chains to an Inch.

A. H. G. DAWSON,
for Surveyor-General.

**Order under Section 2 of "The Waste Lands Ordinances of 1897, 1899, 1900, and 1903,"
declaring Lands to be Crown Property.**

In the matter of the lands commonly called or known as Ketakalagahagawakoratuwa, Muruthahenawattekella, Muruthahenawatta, and Nawalehena, situate in the village of Saputantirikanda, in the West Giruwa pattu of the Hambantota District, in the Southern Province, and of "The Waste Lands Ordinances of 1897, 1899, 1900, and 1903."

THE notice required by section 1 of "The Waste Lands Ordinances of 1897, 1899, 1900, and 1903," having been duly published in manner prescribed by that section in respect of the above-named lands (*vide* Notice No. 4,587), and no claim having been made to the said lands or to any interest therein within the period of three months from the date specified in the said notice, I, Thomas Augustus Carey, Assistant Government Agent, Hambantota, under and by virtue of the powers vested in me in that behalf by section 2 of the said Ordinances, do hereby on January 28, 1913, order and declare that the said lands, as more fully described herein below, situate in the village of Saputantirikanda, in the West Giruwa pattu of the Hambantota District, in the Southern Province, and shown as lots 4, 4d, 4i, and 4k in block survey preliminary plan 51, and in the annexed diagrams, and containing in extent 5 acres 2 roods and 26 perches, are the property of the Crown.

Description of the Lands referred to.

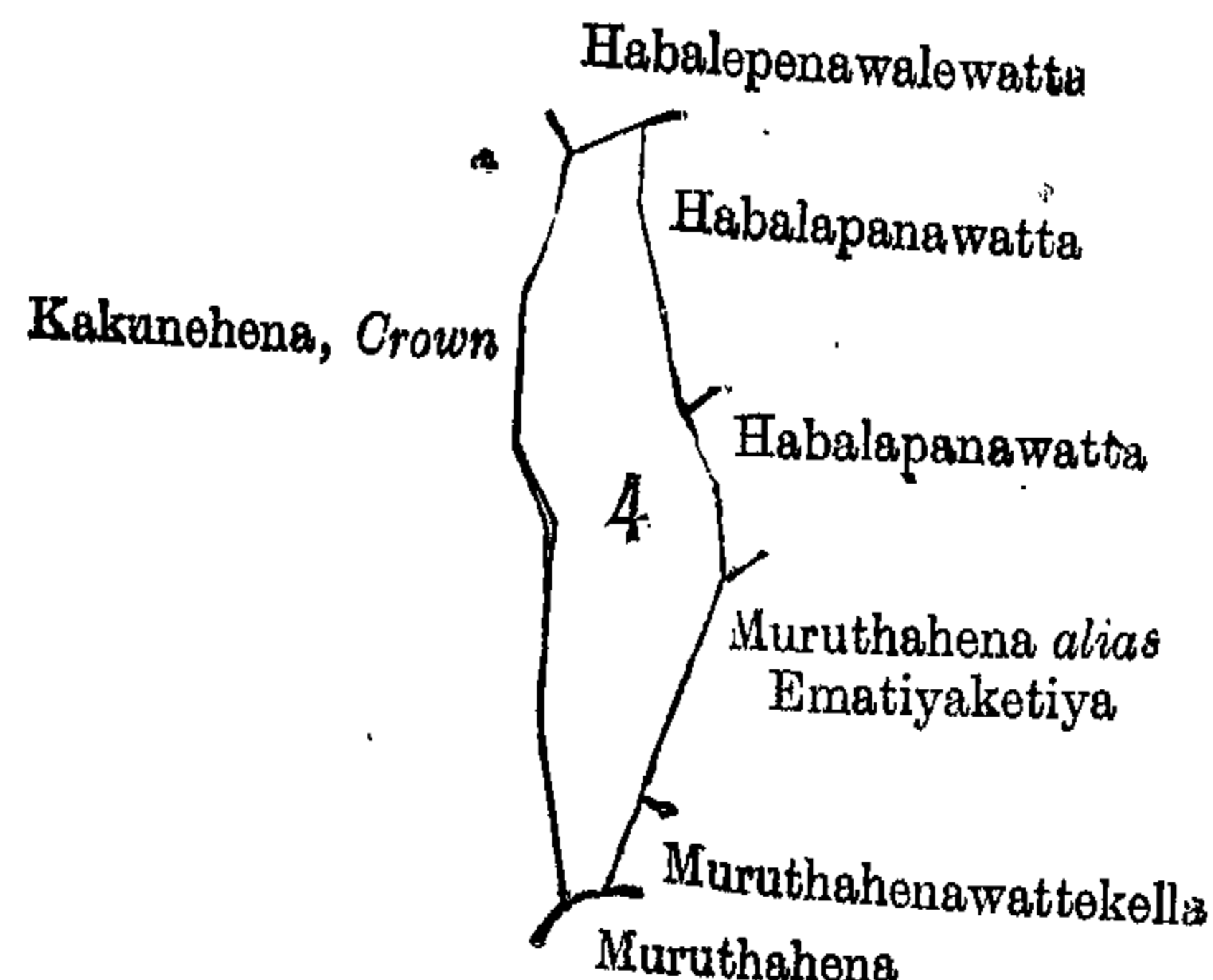
The following lots situated in the village of Saputantirikanda, in the West Giruwa pattu of the Hambantota District, in the Southern Province, as described in the annexed diagrams:—

I.—Preliminary plan 51. Field sheets O/15/21-29, O/15/37-45.

Situation: Saputantirikanda village in West Giruwa pattu of Hambantota District.

Lot.	Name of Land.	Extent, A. R. P.
4	Ketakalagahagawakoratuwa	2 2 18

and bounded as follows: on the north by Habalepenawalewatta claimed by G. Babun Appu; east by Habalapanawatta claimed by P. Babun Appu and others, Habalapanawatta claimed by P. Babun Appu and others, Muruthahena *alias* Ematiyaketiya claimed by Matukandage Appu and others, Muruthahenawattekella claimed by Matukandage Appu and others; south by Muruthahena claimed by Matukandage Appu; and west by Kakunehena belonging to the Crown.



Surveyor-General's Office,
Colombo, November 8, 1911.

Scale of 8 Chains to an Inch.

A. H. G. DAWSON,
for Surveyor-General.

II.—Preliminary plan 51. Field sheet O/15/37-45.

Situation : Saputantirikanda village in West Giruwa pattu of Hambantota District.

Lot.	Name of Land.	Extent, A. R. P.
4d	Muruthahenawattakella	0 0 36

and bounded as follows : on the north by Muruthahena *alias* Ematiyaketiya claimed by Matukandage Appu and others ; east by Muruthahena *alias* Ematiyaketiya claimed by Matukandage Appu and others ; south by Muruthahena claimed by Matukandage Appu ; and west by Ketakalagahagawakoratuwa belonging to the Crown.

Surveyor-General's Office,
Colombo, November 8, 1911.

Scale of 8 Chains to an Inch.

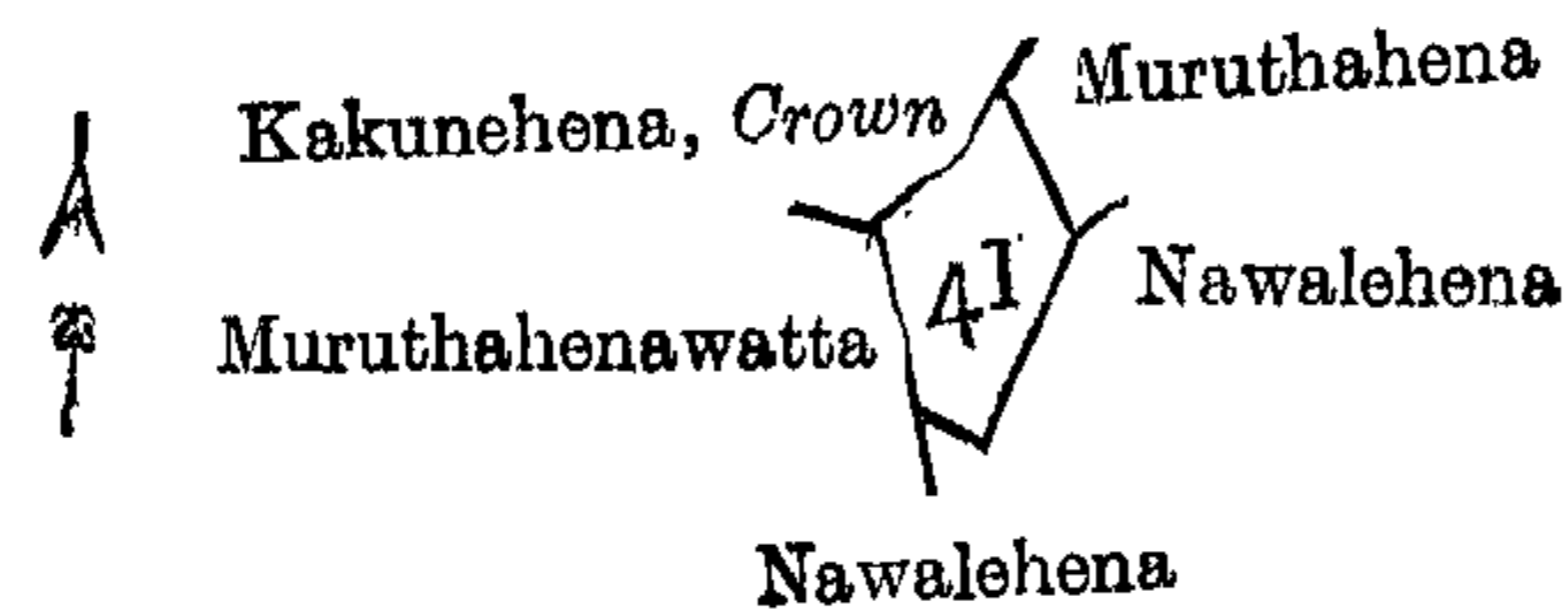
A. H. G. DAWSON,
for Surveyor-General.

III.—Preliminary plan 51. Field sheet O/15/37-45.

Situation : Saputantirikanda village in West Giruwa pattu of Hambantota District.

Lot.	Name of Land.	Extent, A. R. P.
4i	Muruthahenawatta	0 1 35

and bounded as follows : on the north by Kakunehena belonging to the Crown ; east by Muruthahena claimed by Matukandage Appu, Nawalahena claimed by Matukandage Appu and others ; south by Nawalahena claimed by Matukandage Appu and others ; and west by Muruthahenawatta claimed by H. Dingi Appu.

Surveyor-General's Office,
Colombo, November 8, 1911.

Scale of 8 Chains to an Inch.

A. H. G. DAWSON,
for Surveyor-General.

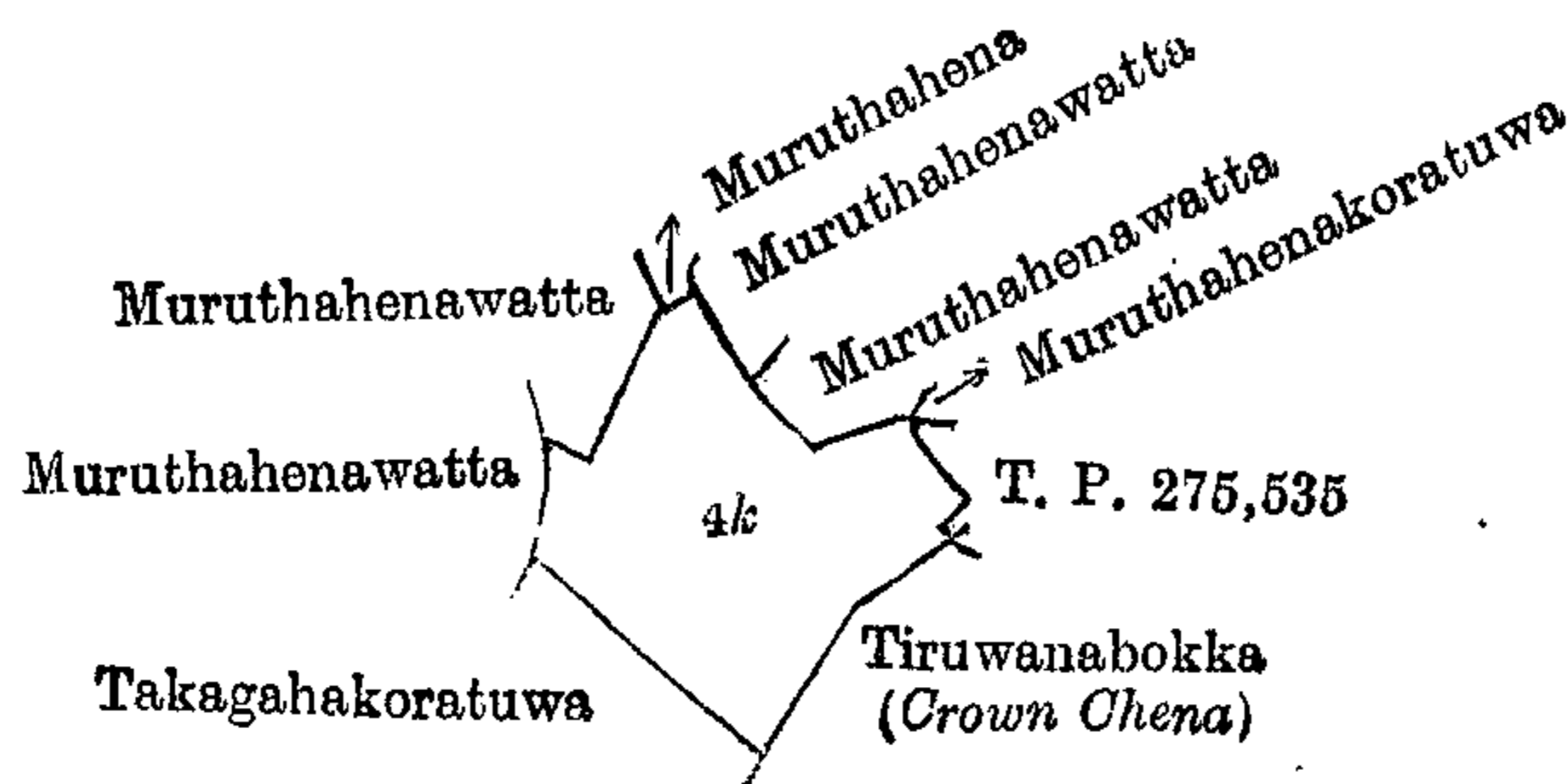
IV.—Preliminary plan 51. Field sheet O/15/37-45.

Situation : Saputantirikanda village in West Giruwa pattu of Hambantota District.

Lot.	Name of Land.	Extent, A. R. P.
4k	Nawalahena	2 1 17

and bounded as follows : on the north by Muruthahena claimed by Matukandage Appu, Muruthahenawatta claimed by H. Dingi Appu, P. Babun Appu, and others, Muruthahenawatta claimed by Matukandage Appu, and Muruthahenakoratuwa claimed by Matukandage Appu and others ; east by T. P. 275,535 and Tiruwanabokka (Crown chena) ; south by Takagahakoratuwa claimed by P. Babun Appu and Tiruwanabokka (Crown chena) ; west by Muruthahenawatta claimed by H. Dingi Appu, Muruthahenawatta claimed by H. Dingi Appu, and Takagahakoratuwa claimed by P. Babun Appu.

January 28, 1913.

T. A. CAREY,
Assistant Government Agent.Surveyor-General's Office,
Colombo, November 8, 1911.

Scale of 8 Chains to an Inch.

A. H. G. DAWSON,
for Surveyor-General.Order under Section 2 of "The Waste Lands Ordinances of 1897, 1899, 1900, and 1903,"
declaring Lands to be Crown Property.

In the matter of the lands commonly called or known as Etaheraligahagawawatta *alias* Paragahawatta, Etaheraligahagawakoratuwa, Etaheraligahagawawatta, Maha-arambahena, Karadiyahena, Kospalayewatta, Mulankolahena, Galpolahenakoratuwa, Kongahakoratuwa, Mulankolahenakoratuwa, Gedarahenawattakoratuwa, Kongahawatta and Kongahawattakelle, and Galpolahenakoratuwa, situate in the village of Warapitiya, in the West Giruwa pattu of the Hambantota District, in the Southern Province, and of "The Waste Lands Ordinances of 1897, 1899, 1900, and 1903."

THE notice required by section 1 of "The Waste Lands Ordinances of 1897, 1899, 1900, and 1903," having been duly published in manner prescribed by that section in respect of the above-named lands (*vide* Notice No. 4,588), and no claim having been made to the said lands or to any interest therein within the period of three months from the date specified in the said notice, I, Thomas Augustus Carey, Assistant Government Agent, Hambantota, under and by virtue of the powers vested in me in that behalf by section 2 of the said Ordinances, do hereby on January 28, 1913, order and declare that the said lands, as more fully described herein below, situate in the village of Warapitiya, in the West Giruwa pattu of the Hambantota District, in the Southern Province, and shown as lots 10, 10b, 10d, 10p, 19a1, 19k, 19m, 19n1, 19p, 19q, 19s1, 19v1, and 19y1, in block survey preliminary plan 52, and in the annexed diagrams, and containing in extent 11 acres 2 roods and 22 perches, are the property of the Crown.

Description of the Lands referred to.

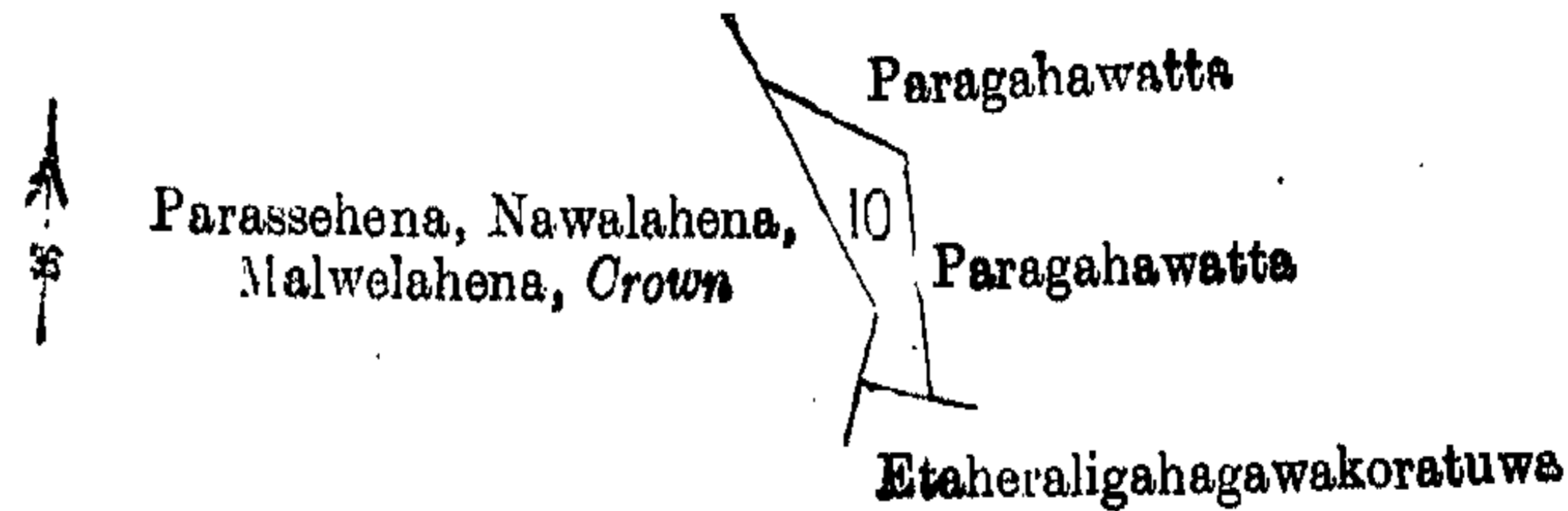
The following lots situated in the village of Warapitiya, in the West Giruwa pattu of the Hambantota District, in the Southern Province, as described in the annexed diagrams:—

I.—Preliminary plan 52. Field sheet O/15/37-45.

Situation: Warapitiya village in West Giruwa pattu of Hambantota District.

Lot.	Name of Land.	Extent, A. R. P.
10	Etaheraligahagawawatta <i>alias</i> Paragahawatta	0 1 39

and bounded as follows: on the north by Paragahawatta claimed by K. Baboonhamy and others; east by Paragahawatta claimed by K. Baboonhamy and others; south by Etaheraligahagawakoratuwa claimed by K. Baboonhamy and others; and west by Parassehena, Nawalahena, Malwelahena belonging to the Crown.



Surveyor-General's Office,
Colombo, November 8, 1911.

Scale of 8 Chains to an Inch.

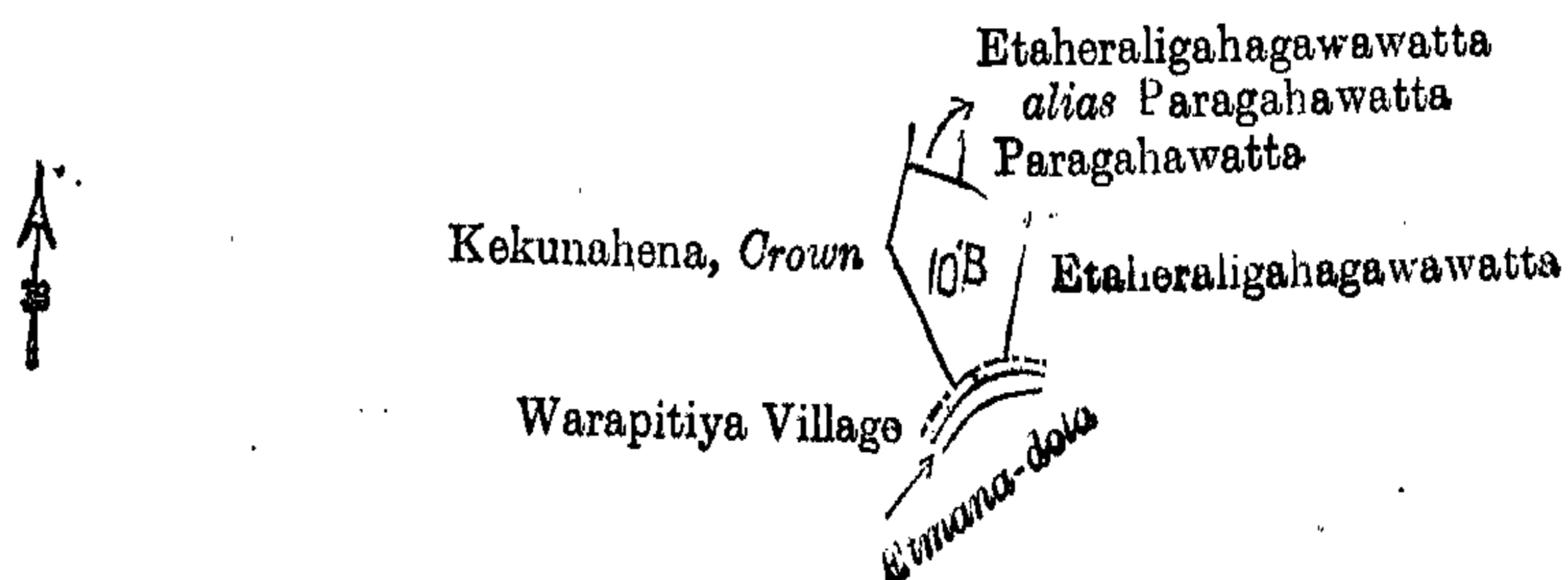
A. H. G. DAWSON,
for Surveyor-General.

II.—Preliminary plan 52. Field sheet O/15/37-45.

Situation: Warapitiya village in West Giruwa pattu of Hambantota District.

Lot.	Name of Land.	Extent, A. R. P.
10b	Etaheraligahagawakoratuwa	0 2 25

and bounded as follows: on the north by Etaheraligahagawawatta *alias* Paragahawatta claimed by K. Baboonhamy and others, and Paragahawatta claimed by K. Baboonhamy and others; east by Etaheraligahagawawatta claimed by K. Baboonhamy; south by Etmana-dola; west by Kekunahena belonging to the Crown.



Surveyor-General's Office,
Colombo, November 8, 1911.

Scale of 8 Chains to an Inch.

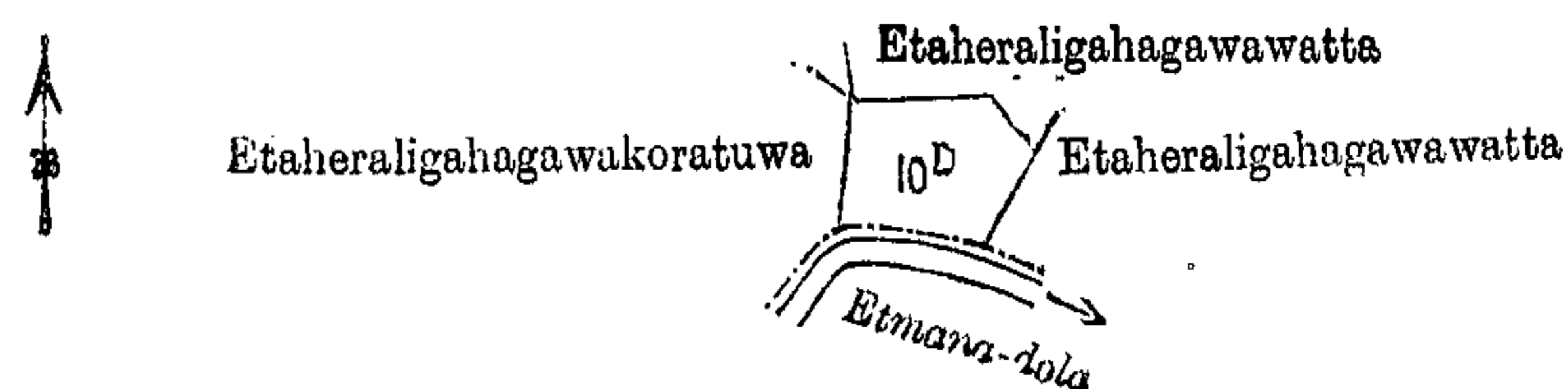
A. H. G. DAWSON,
for Surveyor-General.

III.—Preliminary plan 52. Field sheet O/15/37-45.

Situation: Warapitiya village in West Giruwa pattu of Hambantota District.

Lot.	Name of Land.	Extent, A. R. P.
10d	Etaheraligahagawawatta	0 3 17

and bounded as follows: on the north by Etaheraligahagawawatta claimed by K. Baboonhamy and others; east by Etaheraligahagawawatta claimed by K. Siman Appu and others; south by Etmana-dola; and west by Etaheraligahagawakoratuwa claimed by K. Baboonhamy and others.



Surveyor-General's Office,
Colombo, November 8, 1911.

Scale of 8 Chains to an Inch.

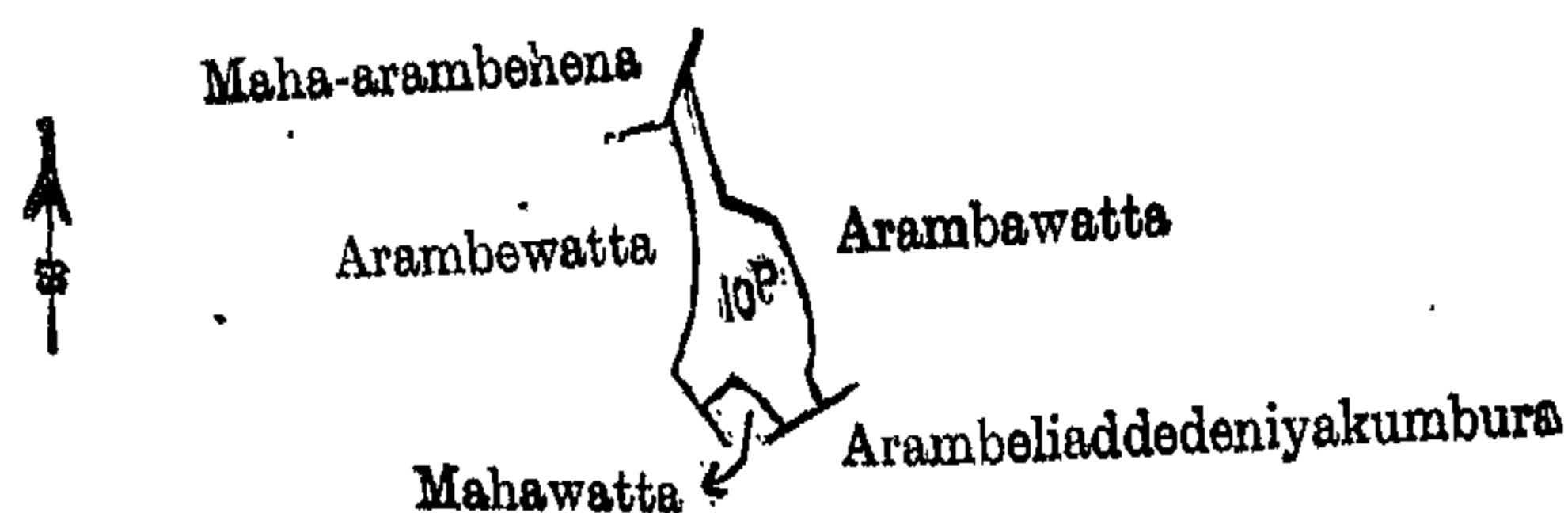
A. H. G. DAWSON,
for Surveyor-General.

IV.—Preliminary plan 52. Field sheet O/15/37-45.

Situation: Warapitiya village in West Giruwa pattu of Hambantota District.

Lot.	Name of Land.	Extent, A. R. P.
10p	Maha-arambahena	0 2 13

and bounded as follows: on the north by Maha-arambahena belonging to the Crown; east by Arambawatta claimed by K. Don Andris and others; south by Arambeliaddedeniyakumbura claimed by K. K. Don Abaran and others and Mahawatta claimed by K. Don Andris; and on the west by Arambewatta claimed by K. H. Don Andris and others.



Surveyor-General's Office,
Colombo, November 8, 1911.

Scale of 8 Chains to an Inch.

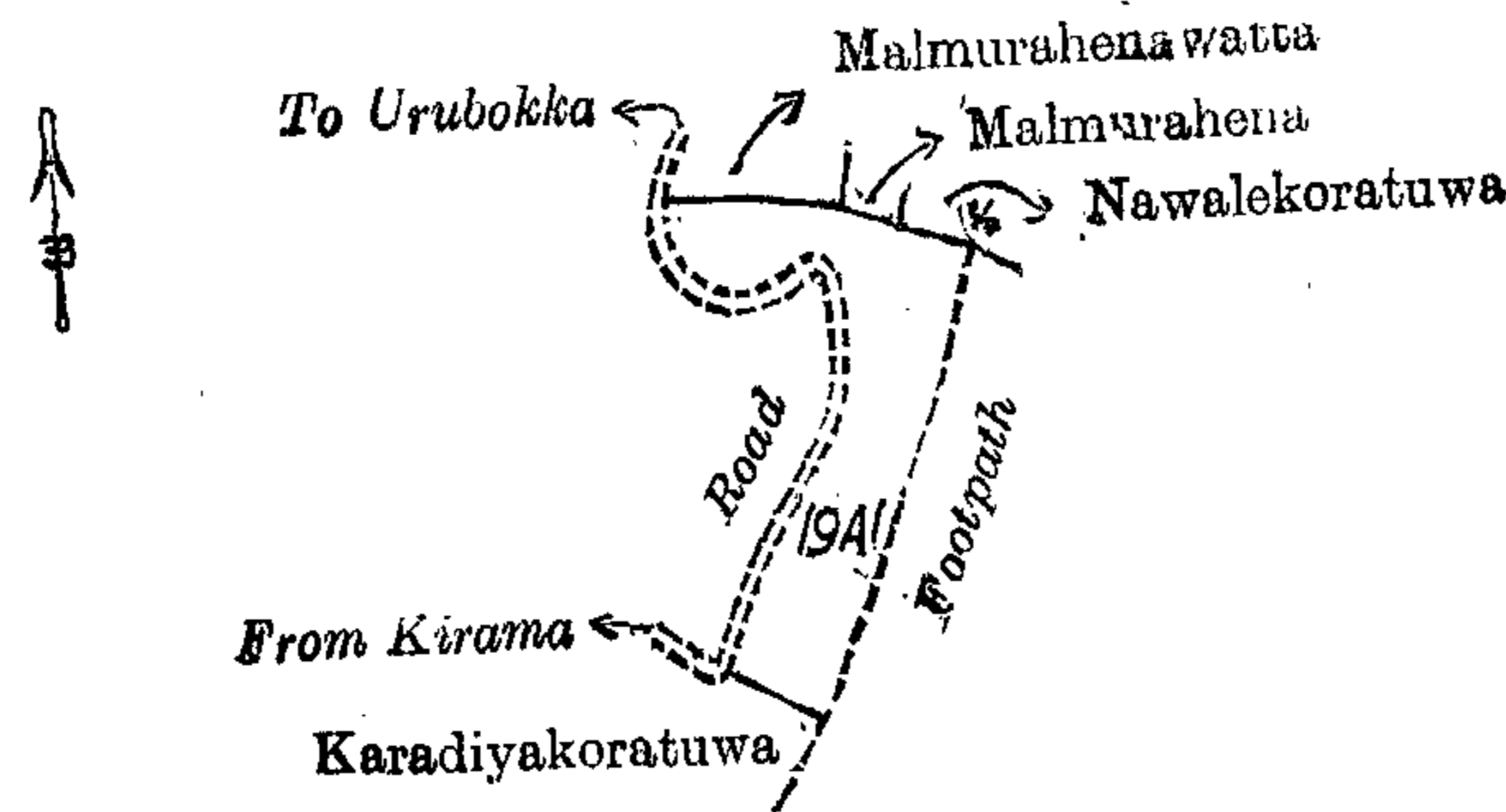
A. H. G. DAWSON,
for Surveyor-General.

V.—Preliminary plan 52. Field sheet O/15/37-45.

Situation: Warapitiya village in West Giruwa pattu of Hambantota District.

Lot.	Name of Land.	Extent, A. R. P.
19a1	Karadiyahena	1 2 3

and bounded as follows: on the north by Malmurahenawatta claimed by K. Don Davith and others, Malmurahena claimed by K. Don Janis and others, and Nawalekoratuwa claimed by J. T. Davithhany and others; east by footpath; south by footpath and Karadiyakoratuwa claimed by K. Singho Appu and others; and west by the road from Kirama to Urubokka.



Surveyor-General's Office,
Colombo, November 8, 1911.

Scale of 8 Chains to an Inch.

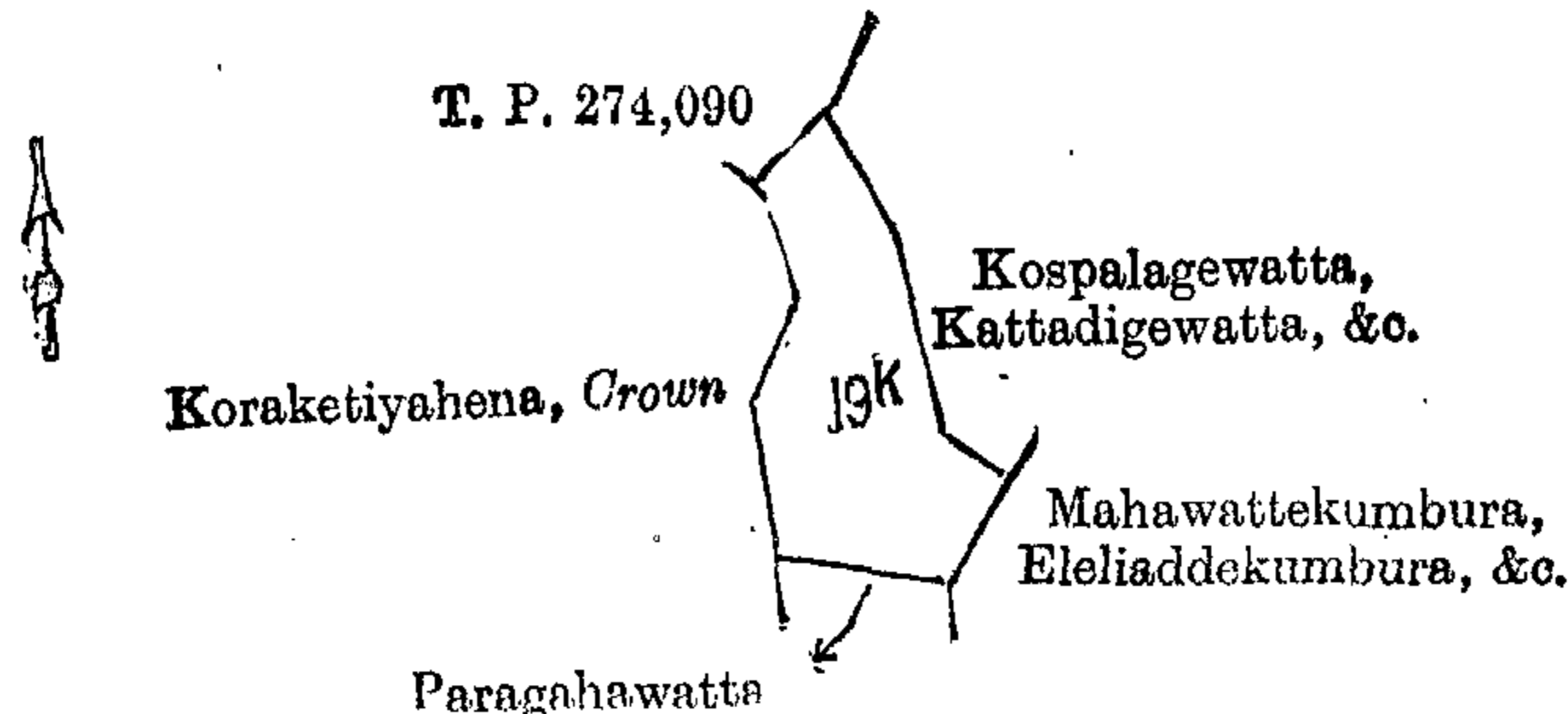
A. H. G. DAWSON,
for Surveyor-General.

VI.—Preliminary plan 52. Field sheet O/15/37-45.

Situation: Warapitiya village in West Giruwa pattu of Hambantota District.

Lot.	Name of Land.	Extent, A. R. P.
19k	Kospalayewatta	1 3 9

and bounded as follows: on the north by T. P. 274,090 and Kospalagewatta, Kattadigewatta, &c., claimed by K. Singho Appu, K. Don Lewis, and others; east by Kospalagewatta, Kattadigewatta, &c., claimed by K. Singho Appu, K. Don Lewis and others, and Mahawattakumbura, Eleliaddekumbura, &c., claimed by R. H. Radage Wattu and others; south by Mahawattakumbura, Eleliaddekumbura, &c., claimed by R. H. Radage Wattu and others, and Paragahawatta claimed by K. Don Janis and others; and west by Koraketiyahena belonging to the Crown.



Surveyor-General's Office,
Colombo, November 8, 1911.

Scale of 8 Chains to an Inch.


A. H. G. DAWSON,
for Surveyor-General.

VII.—Preliminary plan 52. Field sheet O/15/37-45.

Situation: Warapitiya village in West Giruwa pattu of Hambantota District.

Lot.	Name of Land.	Extent, A. R. P.
19m	Mulankolahena	0 1 36

and bounded as follows: on the north by Mulankolahenakoratuwa claimed by K. Singho Appu; east by Mulankolahenawatta, &c., claimed by R. Radage Wattu Baba and another; south by Mulankolahenawatta, &c., claimed by R. Radage Wattu Baba and another and Radaniarekumbura claimed by R. H. Radage Wattu and others; and west by Radaniarekumbura claimed by R. H. Radage Wattu and others.



Surveyor-General's Office,
Colombo, November 8, 1911.

Scale of 8 Chains to an Inch.

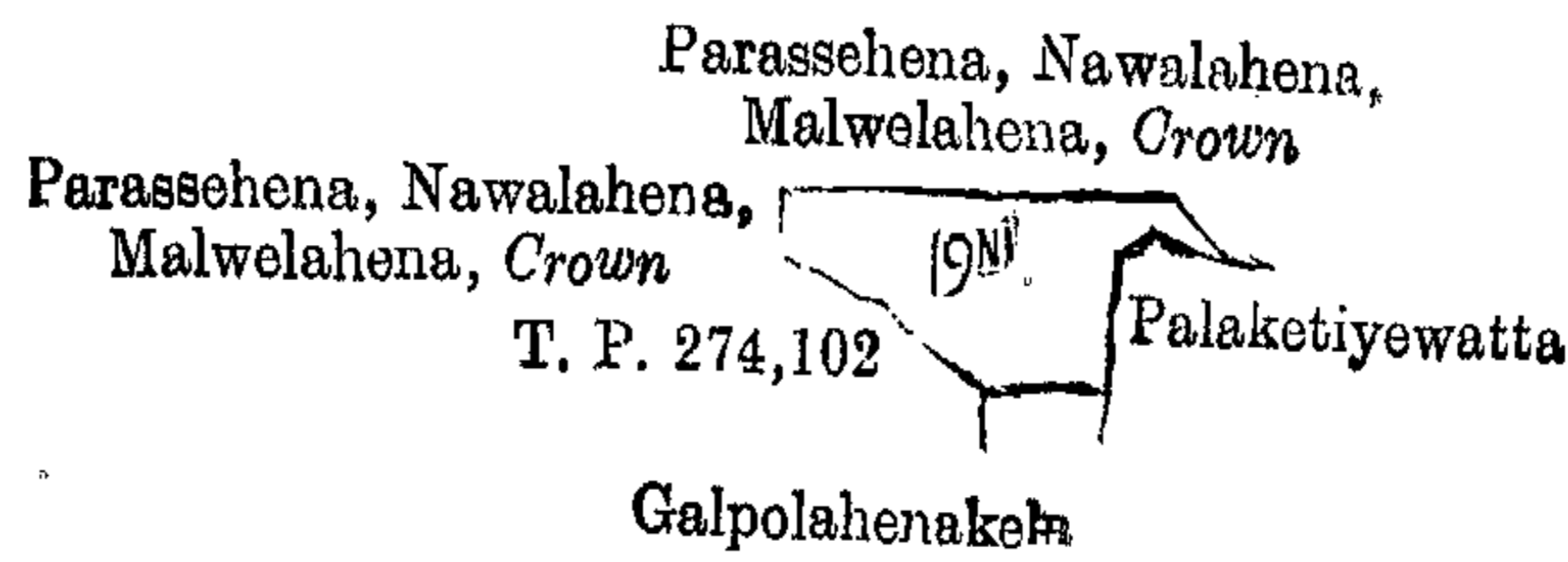
A. H. G. DAWSON,
for Surveyor-General.

VIII.—Preliminary plan 52. Field sheet O/15/37-45.

Situation: Warapitiya village in West Giruwa pattu of Hambantota District.

Lot.	Name of Land.	Extent, A. R. P.
19n1	Galpolahenakoratuwa	1 0 19

and bounded as follows: on the north by Parassehena, Nawalahena, and Malwelahena belonging to the Crown; east by Palaketiyawatta claimed by Kitangala Sobita Terunnanse, Agalakada Mudalali, and others; south by Galpolahenakele claimed by J. G. Don Adrian Appu and T. P. 274,102; and west by Parassehena, Nawalahena, and Malwelahena belonging to the Crown, and T. P. 274,102.



Surveyor-General's Office,
Colombo, November 8, 1911.

Scale of 8 Chains to an Inch.

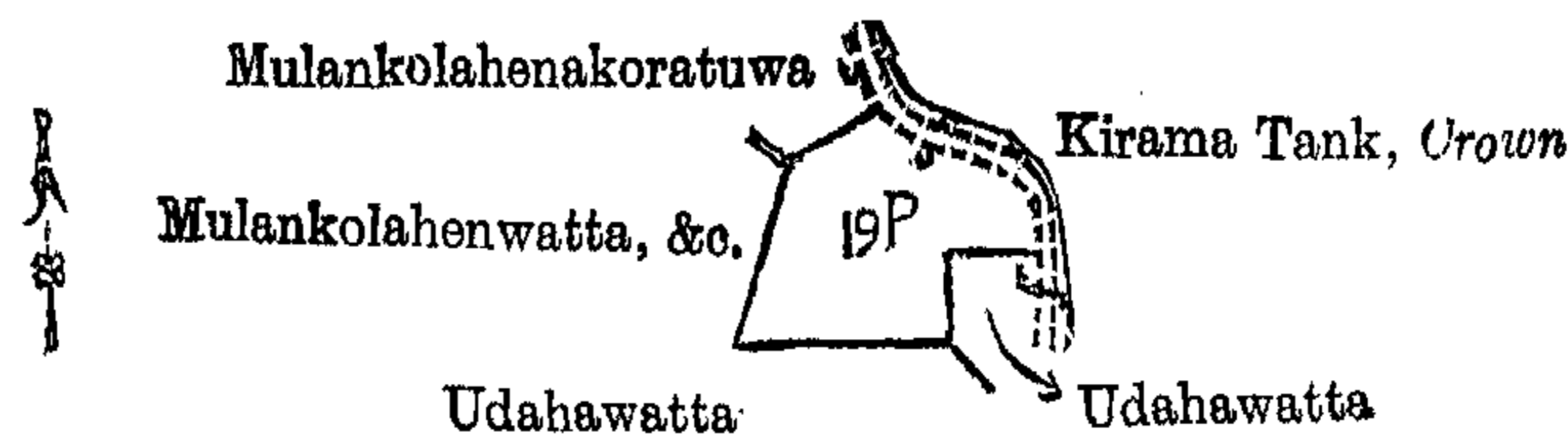
A. H. G. DAWSON,
for Surveyor-General.

IX.—Preliminary plan 52. Field sheet O/15/37-45.

Situation: Warapitiya village in West Giruwa pattu of Hambantota District.

Lot.	Name of Land.	Extent, A. R. P.
19p	Kongahakoratuwa	1 1 10

and bounded as follows: on the north by Mulankolohenakoratuwa claimed by R. Radage Wattu Baba and the Kirama tank belonging to the Crown; east by the Kirama tank belonging to the Crown; south by Udahawatta claimed by R. Radage Wattu Baba and Udahawatta claimed by R. Radage Wattu Baba and another; and west by Mulankolohenwatta, &c., claimed by R. Radage Wattu Baba and another.



Surveyor-General's Office,
Colombo, November 8, 1911.

Scale of 8 Chains to an Inch.

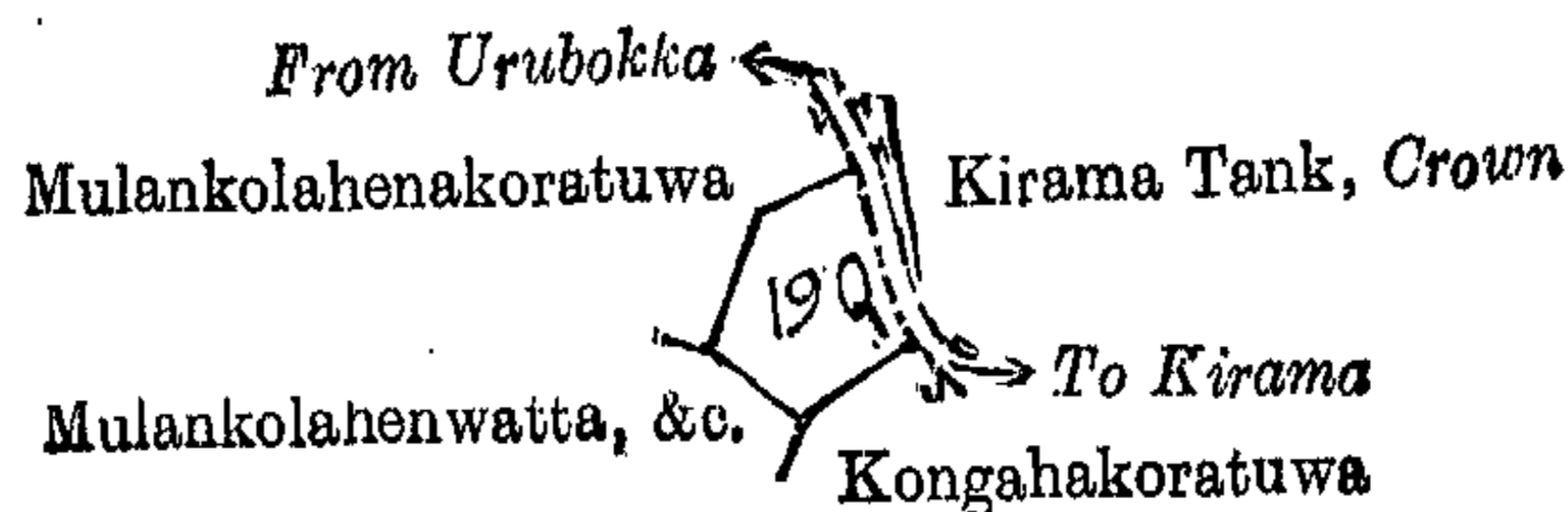
A. H. G. DAWSON,
for Surveyor-General.

X.—Preliminary plan 52. Field sheet O/15/37-45.

Situation: Warapitiya village in West Giruwa pattu of Hambantota District.

Lot.	Name of Land.	Extent, A. R. P.
19q	Mulankolohenakoratuwa	0 2 12

and bounded as follows: on the north by Mulankolohenakoratuwa claimed by Kodikarage Singho Appu and road; east by the Kirama tank belonging to the Crown; south by Kongahakoratuwa claimed by Don Juanis Abeywickreme and Mulankolohenwatta, &c., claimed by R. Radage Wattu Baba and another; and west by Mulankolohenakoratuwa claimed by Kodikarage Singho Appu.



Surveyor-General's Office,
Colombo, November 8, 1911.

Scale of 8 Chains to an Inch.

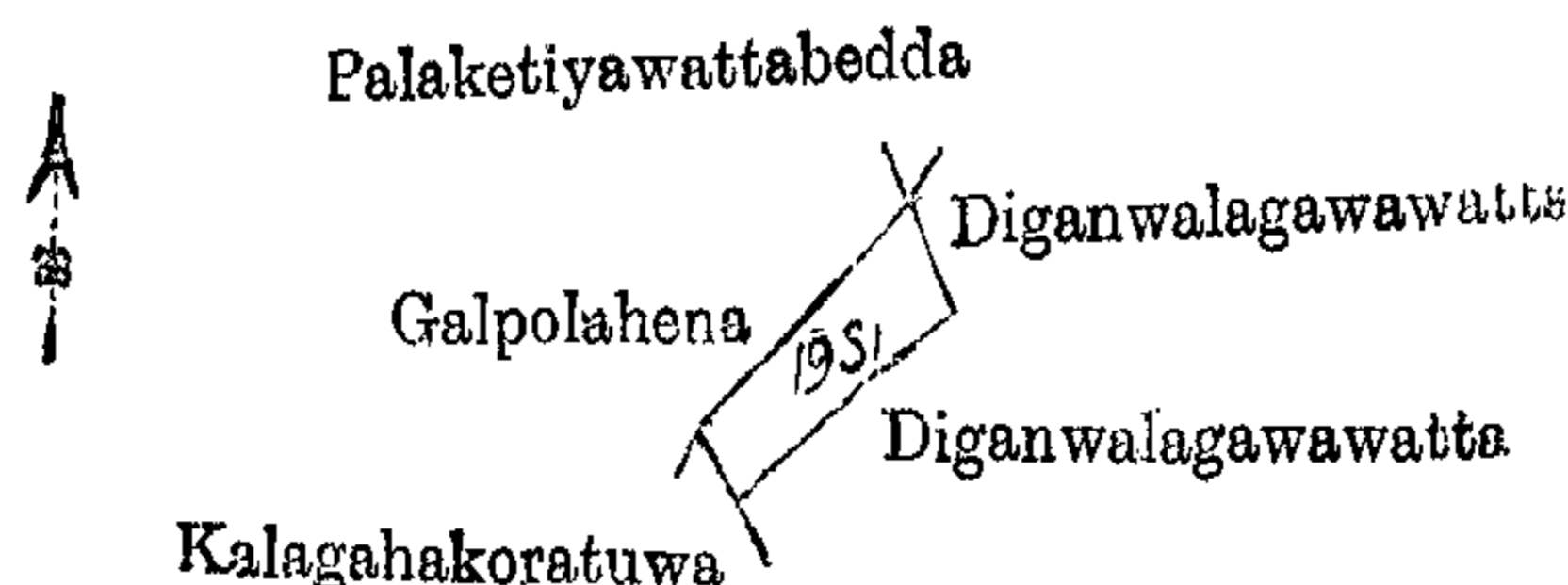
A. H. G. DAWSON,
for Surveyor-General.

XI.—Preliminary plan 52. Field sheet O/15/37-45.

Situation: Warapitiya village in West Giruwa pattu of Hambantota District.

Lot.	Name of Land.	Extent, A. R. P.
19s1	Gedarahenawattakoratuwa	0 1 36

and bounded as follows: on the north by Galpolahena claimed by J. G. Don Adrian and others, Palaketiyawattabedda claimed by Kitangala Sobita Terunnanse, Agalakada Mudalali, and others, Diganwalagawawatta claimed by A. P. Jayisiriya and others; east by Diganwalagawawatta claimed by A. P. Jayisiriya and others; south by Diganwalagawawatta claimed by A. P. Jayisiriya and others, and Kalagahakoratuwa claimed by Agan Podige Rodda and others; and west by Galpolahena claimed by J. G. Don Adrian and others.



Surveyor-General's Office,
Colombo, November 8, 1911.

Scale of 8 Chains to an Inch.


A. H. G. DAWSON,
for Surveyor-General.

XII.—Preliminary plan 52. Field sheet O/15/37-45.

Situation: Warapitiya village in West Giruwa pattu of Hambantota District.

Lot.	Name of Land.	Extent, A. R. P.
19v1	Kongahawatta and Kongahawattakelle	0 0 32

and bounded as follows: on the north by Galpolahenakoratuwa claimed by J. G. Don Hendrick and Diganwalagawawatta claimed by A. P. Jayisiriya and others; east by Diganwalagawawatta claimed by A. P. Jayisiriya and others; south by Diganwalagawawatta claimed by A. P. Jayisiriya and others and Bogahakoratuwa claimed by J. T. Loku Appu and others; and west by Galpolahenakoratuwa claimed by J. G. Don Hendrick.



Surveyor-General's Office,
Colombo, November 8, 1911.

Scale of 8 Chains to an Inch.

A. H. G. DAWSON,
for Surveyor-General.

XIII.—Preliminary plan 52. Field sheet O/15/37-45.

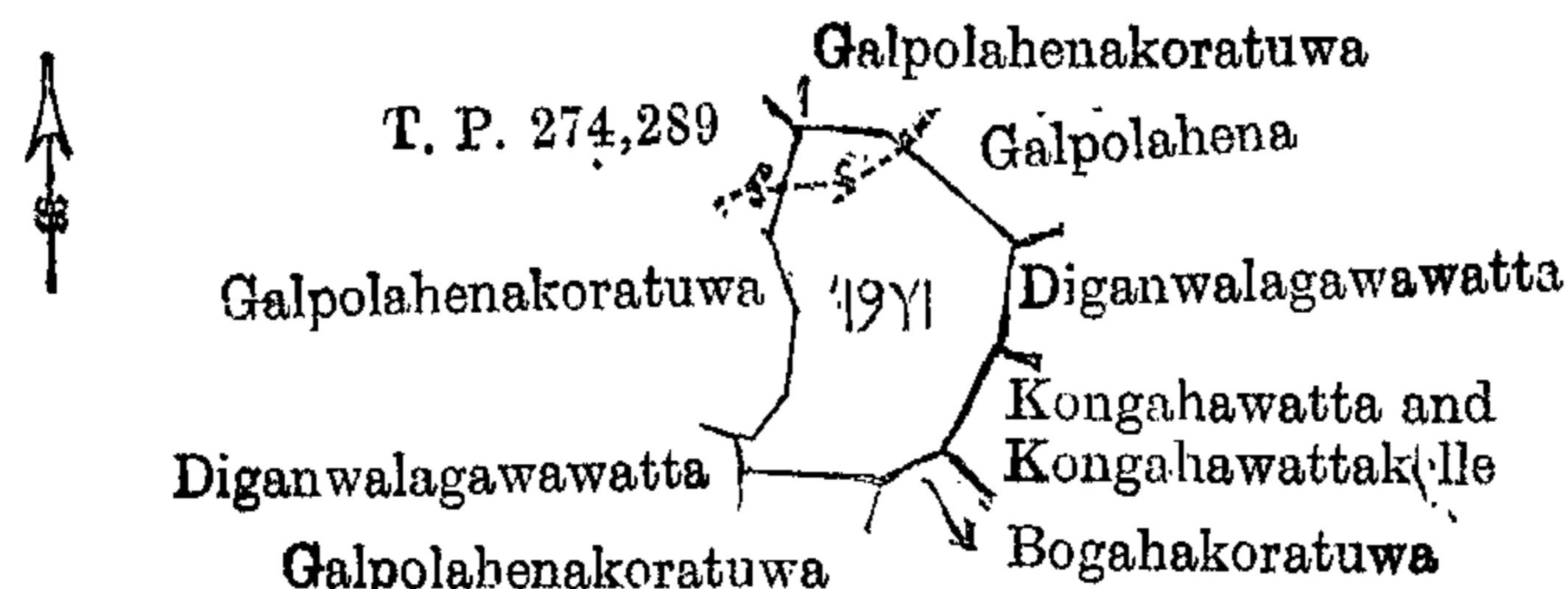
Situation : Warapitiya village in West Giruwa pattu of Hambantota District.

Lot.	Name of Land.	Extent, A. R. P.
19y1	Galpolahenakoratuwa	1 2 11

and bounded as follows : on the north by Galpolahenakoratuwa claimed by J. G. Don Hendrick and Galpolahena claimed by Don Adrian and others ; east by Diganwalagawawatta claimed by A. P. Jayisiriya and others and Kongahawatta and Kongahawattakella claimed by A. P. Dinga and others ; south by Bogahakoratuwa claimed by J. T. Loku Appu and others, Galpolahenakoratuwa claimed by J. G. Don Adrian and another ; and west by Diganwalagawawatta claimed by A. P. Jayisiriya and others, Galpolahenakoratuwa claimed by J. T. Davithhamy and others and T. P. 274,289.

January 28, 1913.

T. A. CAREY,
Assistant Government Agent.



Surveyor-General's Office,
Colombo, November 8, 1911.

Scale of 8 Chains to an Inch.

A. H. G. DAWSON,
for Surveyor-General.

Matara S. O. No. 1,614.

Order under Section 4, Sub-section (1), of "The Waste Lands Ordinances of 1897, 1899, 1900, and 1903,"
declaring Lands to be Crown Property.

In the matter of the lands commonly called or known as Ambalagodawatta or Gansabhawawatta and path, situate in the village of Yakkabedda, in the Weligam korale of the Matara District, in the Southern Province, and of "The Waste Lands Ordinances of 1897, 1899, 1900, and 1903."

WHEREAS in pursuance of section 1 of the said Ordinances it was duly notified on September 27, 1912, that if no claim to the lands commonly called or known as Ambalagodawatta or Gansabhawawatta and path, situate in the village of Yakkabedda, in the Weligam korale of the Matara District, in the Southern Province, containing in extent 35 perches, and shown as lots 30a and 30b in preliminary plan 554, and in the annexed diagram, was made to Frederick Lewis, Special Officer appointed under section 28 of the said Ordinances, within the period of three months from the date specified in such notice, such lands would be declared the property of the Crown, and dealt with on account of the Crown (*vide* Notice No. 4,540) :

And whereas (1) Karandugoda Kankanange Baba Appu, (2) Amaranaike Danapala Don Hendrick Appu, (3) Sinan Merupatiranage Don David de Silva, Fiscal's Arachchi, made claim thereto, and whereas the said claimants have withdrawn their claims to the said lands, I, Frederick Lewis, Special Officer appointed under section 28 of the said Ordinances, under and by virtue of the powers vested in me in that behalf by section 4 of the said Ordinances, do hereby on January 27, 1913, order and declare under section 4, sub-section (1), of the said Ordinances, that the said lands, as more fully described herein below, are the property of the Crown.

Description of the Lands referred to.

The following lots situated in the village of Yakkabedda, in Weligam korale of the Matara District, in the Southern Province, as described in the annexed diagram :—

Preliminary plan 554.

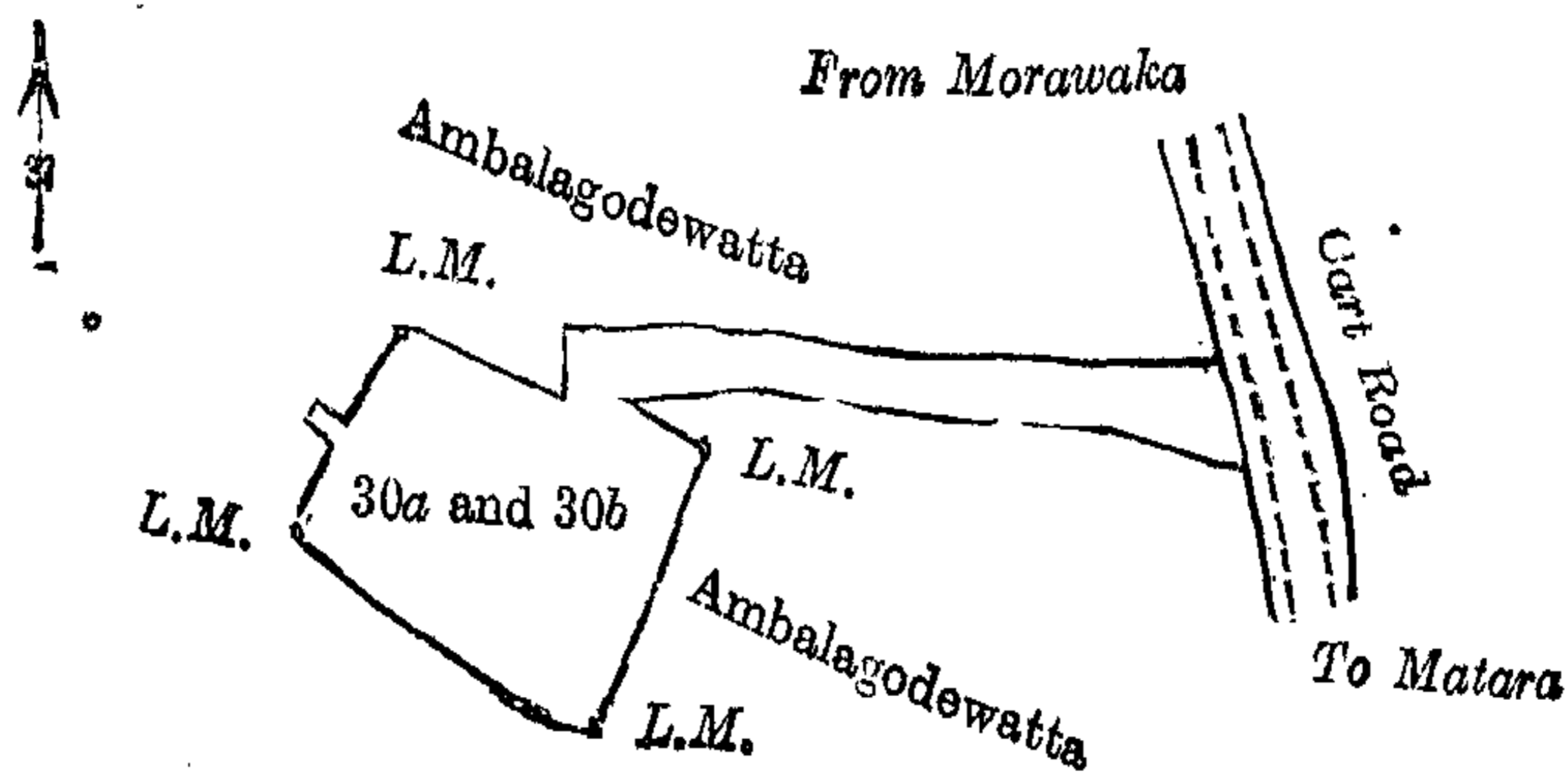
Situation : Yakkabedda village in Weligam korale of Matara District.

Lot.	Name of Land.	Extent, A. R. P.
30a	Ambalagodewatta or Gansabhawawatta	0 0 24
30b	Path	0 0 11
		0 0 35

and bounded as follows : on the north by Ambalagodawatta claimed by Don Dines de Silva Ratnayaka and others ; on the east by the cart road from Morawaka to Matara ; on the south and west by Ambalagodawatta claimed by Don Dines de Silva Ratnayaka and others.

January 27, 1913.

FREDERICK LEWIS,
Special Officer.



Surveyor-General's Office,
Colombo, August 26, 1912.

Scale of 2 Chains to an Inch.

A. H. G. DAWSON,
for Surveyor-General.

Hambantota S. O. No. 897.

Order under Section 4, Sub-section (1), of "The Waste Lands Ordinances of 1897, 1899, 1900, and 1903," admitting Lands to be Private Property.

In the matter of the land commonly called or known as Dangahahena, situate in the village of Medamulana, in the West Giruwa pattu of the Hambantota District, in the Southern Province, and of "The Waste Lands Ordinances of 1897, 1899, 1900, and 1903."

WHEREAS in pursuance of section 1 of the said Ordinances it was duly notified on May 1, 1908, that if no claim to the land commonly called or known as Dangahahena, situate in the village of Medamulana, in the West Giruwa pattu of the Hambantota District, in the Southern Province, containing in extent 7 acres 1 rood and 20 perches, and shown as lot 31e in preliminary plan 375, and in the annexed diagram, was made to Walter Ernest Wait, Special Officer appointed under section 28 of the said Ordinances, within the period of three months from the date specified in such notice, such land would be declared the property of the Crown, and dealt with on account of the Crown (*vide* Notice No. 3,036):

And whereas Ahangama Lanka Giganage Wattu Baba made claim thereto, and I, Walter Ernest Wait, Special Officer appointed under section 28 of the said Ordinances, made due inquiry into such claim; I, with the consent of His Excellency the Governor, do hereby admit the claim of the said claimant to the said land, as more fully described herein below, under section 4, sub-section (1), of the said Ordinances.

Description of the Land referred to.

The following lot situated in the village of Medamulana, in the West Giruwa pattu of the Hambantota District, in the Southern Province, as described in the annexed diagram:—

Preliminary plan 375.

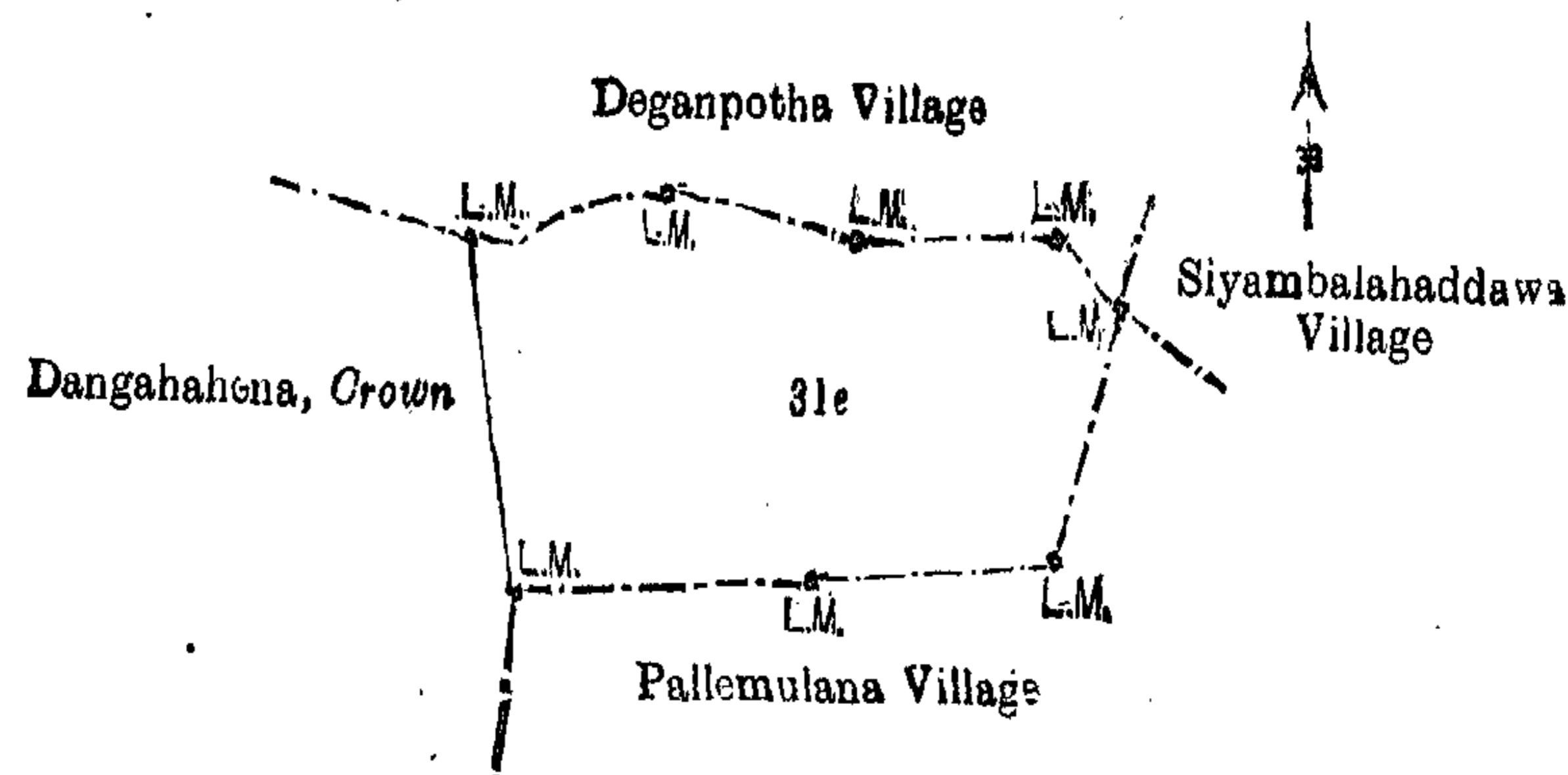
Situation: Medamulana village in West Giruwa pattu of Hambantota District.

Lot.	Name of Land.	Extent, A. R. P.
31e	Dangahahena	7 1 20

and bounded as follows: on the north by the village limit of Deganpotha; on the east by the village limit of Siyambalahaddawa; on the south by the village limit of Pallemulana; on the west by Dangahahena claimed by the Crown.

W. E. WAIT,
Special Officer.

January 24, 1913.



Surveyor-General's Office,
Colombo, December 23, 1912.

Scale of 8 Chains to an Inch.

A. H. G. DAWSON,
for Surveyor-General.

Hambantota S. O. No. 898.

Order under Section 4, Sub-section (1), of "The Waste Lands Ordinances of 1897, 1899, 1900, and 1903," declaring Lands to be Crown Property.

In the matter of the lands commonly called or known as Dangahahena, situate in the village of Medamulana, in the West Giruwa pattu of the Hambantota District, in the Southern Province, and of "The Waste Lands Ordinances of 1897, 1899, 1900, and 1903."

WHEREAS in pursuance of section 1 of the said Ordinances it was duly declared and notified on May 1, 1908, that if no claim to the said lands, commonly called or known as Dangahahena, situate in the village of Medamulana, in the West Giruwa pattu of the Hambantota District, in the Southern Province, containing in extent 34 acres 3 roods and 13 perches, and shown as lot 31a and 31d in preliminary plan 375, and in the annexed diagram, was made to Walter Ernest Wait, Special Officer appointed under section 28 of the said Ordinances, within the period of three months from the date specified in the said notice, such lands would be declared to be the property of the Crown (*vide* Notice No. 3,036):

And whereas Ahangama Lanka Giganage Wattu Baba, made claim thereto, and I, Walter Ernest Wait, Special Officer appointed under section 28 of the said Ordinances, made due inquiry into such claim, and whereas the said claimant and I, with the consent of His Excellency the Governor, came to an agreement in writing, dated October 17, 1911, whereby

it was agreed that the said claimant (a) should be declared the owner of 7 acres more or less of lot 31 (now shown as lot 31e of 7 acres 1 rood and 20 perches) in block survey preliminary plan 375; (b) should be declared the purchaser of 18 acres more or less of the said land upon payment, on or before December 17, 1911, to the Assistant Government Agent of Matara, of a sum of Two hundred and Seventy Rupees (Rs. 270) only, as the purchase amount of the said 18 acres more or less, and whereas the said claimant withdrew his claim to the remainder of the lands appearing in the said notice, and whereas it was further agreed by the said agreement that in default of such payment the claim of the said claimant to the said 18 acres more or less, in respect of which the said payment was to be made should also be considered to have been withdrawn, and the said portion of land should be declared to be the property of the Crown, and whereas the said claimant has failed to make the said payment by the due date, the said lots 31 and 31d, as more fully described herein below, are declared to be the property of the Crown.

Description of the Lands referred to.

The following lots situated in the village of Medamulana, in the West Giruwa pattu of the Hambantota District, in Southern Province, as described in the annexed diagram :—

Preliminary plan 375.

Situation: Medamulana village in West Giruwa pattu of Hambantota District.

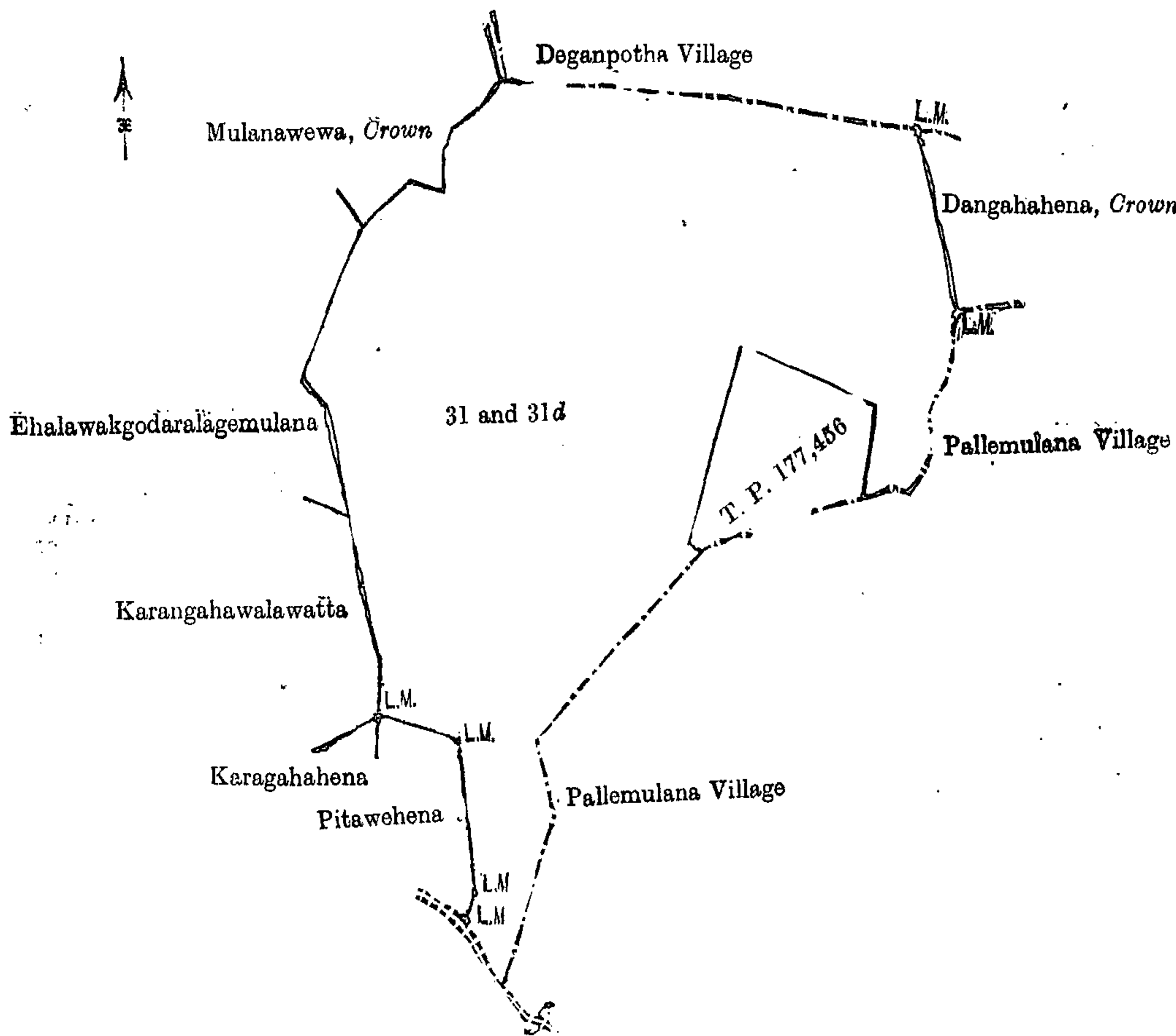
Lot.	Name of Land.	Extent, A. R. P.
31	Dangahahena	34 3 5
31d	Do.	0 0 8

34 3 13

and bounded as follows: on the north by the village limit of Deganpotha; on the east by Dangahahena claimed by the Crown, the village limit of Pallemulana, T. P. 177,456, the village limit of Pallemulana; on the south by a road; on the west by Pitawehena claimed by D. D. Rajapaksa, Karangahahena claimed by ditto, Karangahawalawatta claimed by ditto, Ehalawakgodaralagemulana claimed by P. Dissanayaka and others, Mulanawewa claimed by the Crown.

W. E. WAIT,
Special Officer.

January 24, 1913.



Surveyor-General's Office,
Colombo, December 23, 1912.

Scale of 8 Chains to an Inch.

A. H. G. DAWSON,
for Surveyor-General.

Hambantota S. O. No. 899.

Order under Section 4, Sub-section (1), of "The Waste Lands Ordinances of 1897, 1899, 1900, and 1903," admitting Lands to be Private Property.

In the matter of the lands commonly called or known as Pelawattekella, Galpadigawahena, situated in the village of Kohomporuwa, in the West Giruwa pattu of the Hambantota District, in the Southern Province, and of "The Waste Lands Ordinances of 1897, 1899, 1900, and 1903."

WHEREAS in pursuance of section 1 of the said Ordinances it was duly notified on September 17, 1909, that if no claim to the lands commonly called or known as Pelawattekella, Galpadigawahena, situate in the village of Kohomporuwa, in the West Giruwa pattu of the Hambantota District, in the Southern Province, containing in extent 2 acres and 34 perches, and shown as lots 6a and 6e in preliminary plan 200, and in the annexed diagram, was made to Walter Ernest Wait, Special Officer appointed under section 28 of the said Ordinances, within the period of three months from the date specified in such notice, such lands would be declared the property of the Crown, and dealt with on account of the Crown (*vide* Notice No. 3,571):

And whereas Jayawardana Weerakodi Jayasin Arachchige Don Mathes, made claim thereto, and Charles Valentine Brayne, Special Officer appointed under section 28 of the said Ordinances, made due inquiry into such claim, I, Walter Ernest Wait, Special Officer appointed under section 28 of the said Ordinances, with the consent of His Excellency the Governor, do hereby admit the claim of the said claimant to the said lands, as more fully described herein below, under section 4, sub-section (1), of the said Ordinances.

Description of the Lands referred to:

The following lots situated in the village of Kohomporuwa, in the West Giruwa pattu of the Hambantota District, in the Southern Province, as described in the annexed diagram:—

Preliminary plan 200.

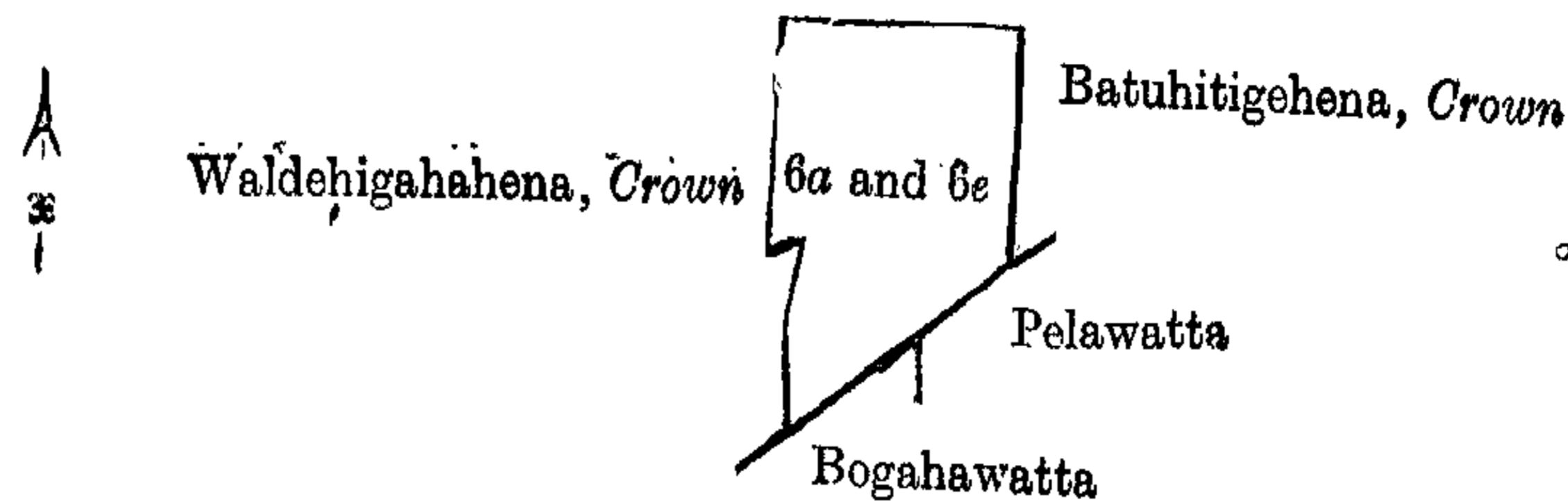
Situation: Kohomporuwa village in West Giruwa pattu of Hambantota District.

Lot.	Name of Land.	Extent, A. R. P.
6a ..	Pelawattekella ..	0 2 34
6e ..	Galpadigawahena ..	1 2 0
		2 0 34

and bounded as follows: on the north by Batuhitigehena to be declared the property of the Crown under the Waste Lands Ordinances; on the east by Batuhitigehena to be declared the property of the Crown under the Waste Lands Ordinances; on the south by Pelawatta claimed by Jayawardana Weerakutti Jasinge Don Mathes, Bogahawatta claimed by ditto; on the west by Waldehigahahena to be declared the property of the Crown under the Waste Lands Ordinances.

W. E. WAIT,
Special Officer.

January 25, 1913.



Surveyor-General's Office,
Colombo, November 15, 1912.

Scale of 8 Chains to an Inch.

A. H. G. DAWSON,
for Surveyor-General.

Hambantota S. O. No. 900.

Order under Section 4, Sub-section (1), of "The Waste Lands Ordinances of 1897, 1899, 1900, and 1903," admitting Land to be Private Property.

In the matter of the land commonly called or known as Medawatta, situate in the village of Kohomporuwa, in the West Giruwa pattu of the Hambantota District, in the Southern Province, and of "The Waste Lands Ordinances of 1897, 1899, 1900, and 1903."

WHEREAS in pursuance of section 1 of the said Ordinances it was duly notified on September 17, 1909, that if no claim to the land commonly called or known as Medawatta, situate in the village of Kohomporuwa, in the West Giruwa pattu of the Hambantota District, in the Southern Province, containing in extent 3 roods and 32 perches, and shown as lot 6c in preliminary plan 200, and in the annexed diagram, was made to Walter Ernest Wait, Special Officer appointed under section 28 of the said Ordinances, within the period of three months from the date specified in such notice, such land would be declared the property of Crown, and dealt with on account of the Crown (*vide* Notice No. 3,571):

And whereas Don Samel Munasin Dissanayaka, made claim thereto, and Charles Valentine Brayne, Special Officer appointed under section 28 of the said Ordinances, made due inquiry into such claim, I, Walter Ernest Wait, Special Officer appointed under section 28 of the said Ordinances, with the consent of His Excellency the Governor, do hereby admit the claim of the said claimants to the said land, as more fully described herein below, under section 4, sub-section (1), of the said Ordinances.

Description of the Land referred to:

The following lot situated in the village of Kohomporuwa, in the West Giruwa pattu of the Hambantota District, in the Southern Province, as described in the annexed diagram:—

Preliminary plan 200.

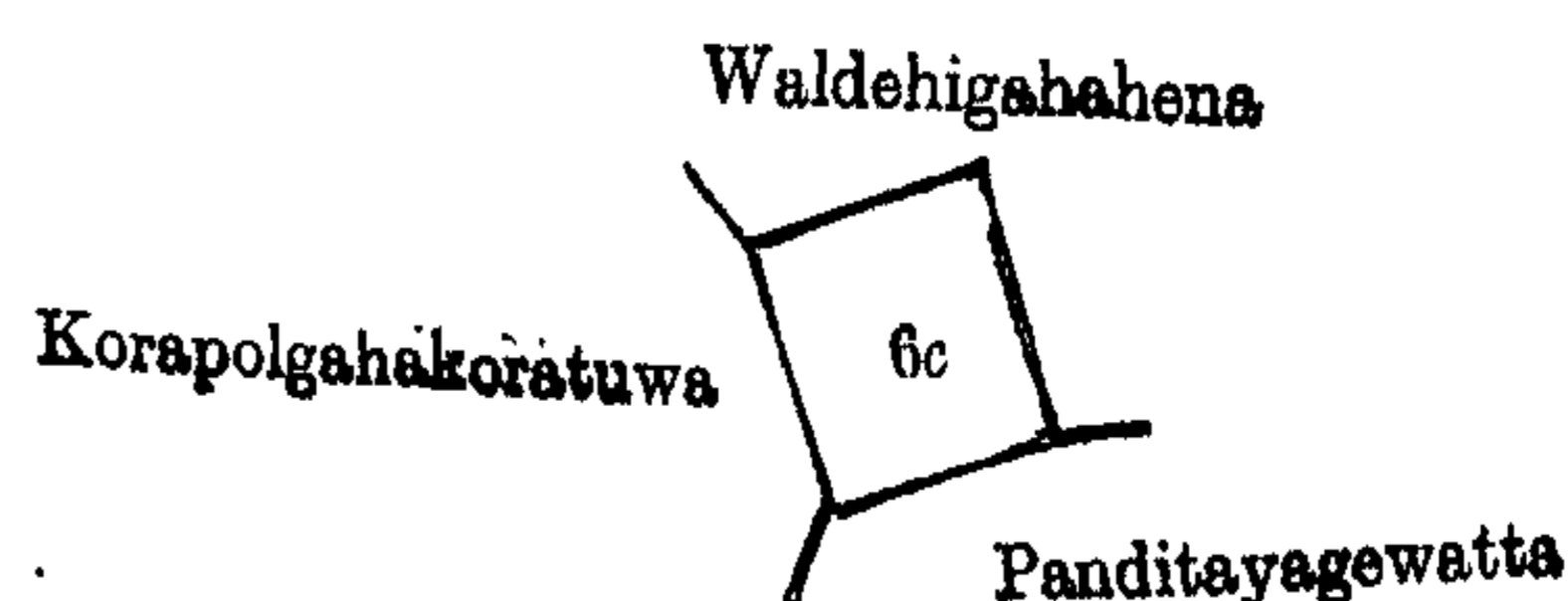
Situation: Kohomporuwa village in West Giruwa pattu of Hambantota District.

Lot.	Name of Land.	Extent, A. R. P.
6c ..	Medawatta ..	0 3 32

and bounded as follows: on the north and east by Waldehigahahena to be declared the property of Badurage Lusa and others under the Waste Lands Ordinances; on the south by Panditayagewatta claimed by Kankanana Panditage Sami; on the west by Korapolgahakoratuwa claimed by Badurage Lusa and others.

W. E. WAIT,
Special Officer.

January 25, 1913.



Surveyor-General's Office,
Colombo, November 15, 1912.

Scale of 8 Chains to an Inch.

A. H. G. DAWSON,
for Surveyor-General.

Hambantota S. O. No. 901.**Order under Section 4, Sub-section (1), of "The Waste Lands Ordinances of 1897, 1899, 1900, and 1903," admitting Land to be Private Property.**

In the matter of the land commonly called or known as Jagodayahena, situate in the village of Kohomporuwa, in the West Giruwa pattu of the Hambantota District, in the Southern Province, and of "The Waste Lands Ordinances of 1897, 1899, 1900, and 1903."

WHEREAS in pursuance of section 1 of the said Ordinances it was duly notified on September 17, 1909, that if no claim to the land commonly called or known as Jagodayahena, situate in the village of Kohomporuwa, in the West Giruwa pattu of the Hambantota District, in the Southern Province, containing in extent 1 acre 3 roods and 39 perches, and shown as lot 6b in preliminary plan 200, and in the annexed diagram, was made to Walter Ernest Wait, Special Officer under section 28 of the said Ordinances, within the period of three months from the date specified in such notice, such land would be declared the property of the Crown, and dealt with on account of the Crown (*vide* Notice No. 3,571):

And whereas Hellalage Babuna, made claim thereto, and Charles Valentine Brayne, Special Officer appointed under section 28 of the said Ordinances, made due inquiry into such claim, I, Walter Ernest Wait, Special Officer appointed under section 28 of the said Ordinances, with the consent of His Excellency the Governor, do hereby admit the claim of the said claimant to land, as more fully described herein below, under section 4, sub-section (1), of the said Ordinances.

Description of the Land referred to.

The following lot situated in the village of Kohomporuwa, in the West Giruwa pattu of the Hambantota District, in the Southern Province, as described in the annexed diagram:—

Preliminary plan 200.

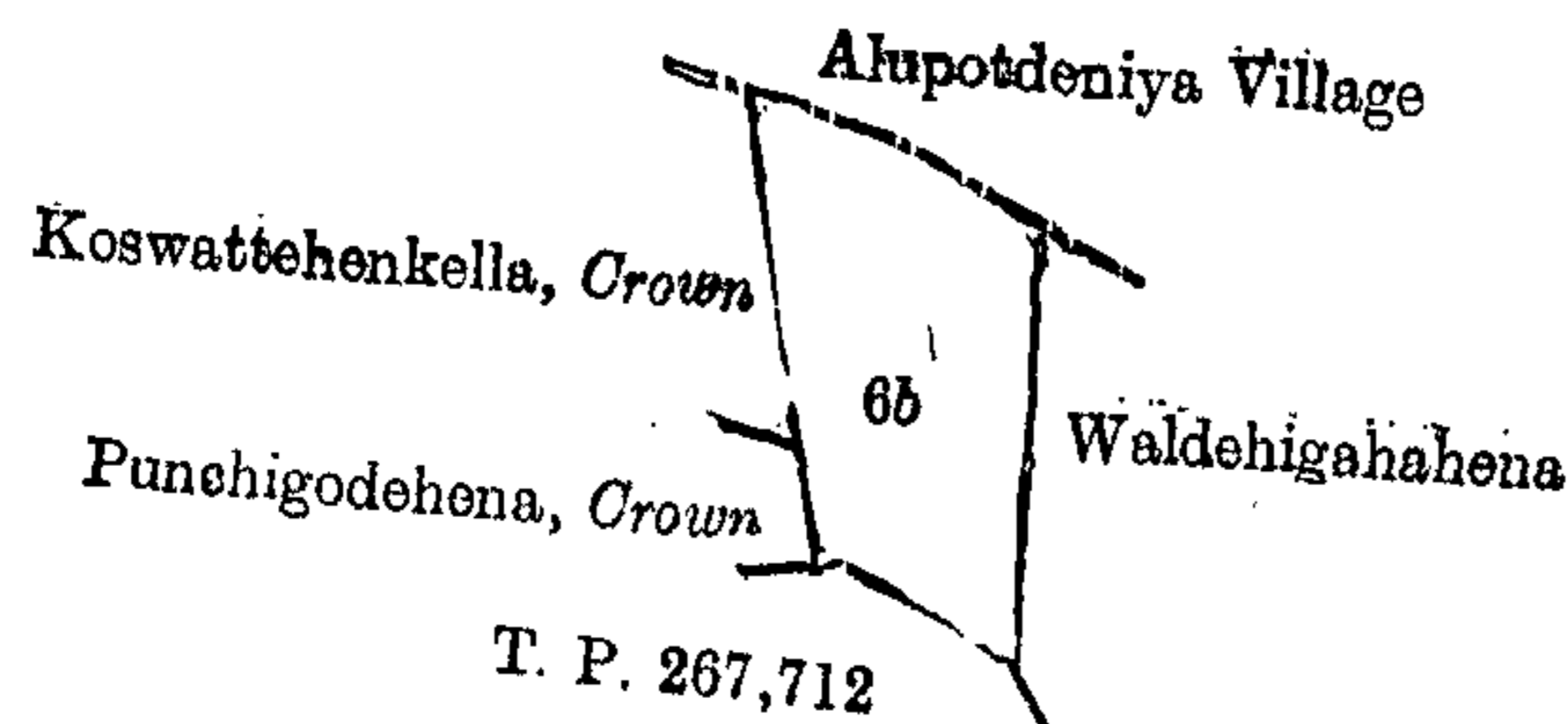
Situation: Kohomporuwa village in West Giruwa pattu of Hambantota District.

Lot.	Name of Land.	Extent, A. B. P.
6b	Jagodayahena	1 3 39

and bounded as follows: on the north by the village limit of Alupotdeniya; on the east by Waldehigahahena to be declared the property of Badurage Lusa and others under the Waste Lands Ordinances; on the south by T. P. 267,712; on the west by Punchigodahena to be declared the property of the Crown under the Waste Lands Ordinances, Koswattehenkella to be declared the property of the Crown under the Waste Lands Ordinances.

W. E. WAIT,
Special Officer.

January 25, 1913.



Surveyor-General's Office,
Colombo, November 15, 1912.

Scale of 8 Chains to an Inch.

A. H. G. DAWSON,
for Surveyor-General.

Kurunegala S. O. No. 544.**Order under Section 4, Sub-section (1), of "The Waste Lands Ordinances of 1897, 1899, 1900, and 1903," declaring Lands to be Crown Property.**

In the matter of the lands commonly called or known as Kotikandemukalana, Tambalekanda, Millagahakele, situate in the village of Ihala Kotuwella, in Meda Pattu Korale East of the Katugampola hatpattu of the Kurunegala District, in the North-Western Province, and of "The Waste Lands Ordinances of 1897, 1899, 1900, and 1903."

WHEREAS in pursuance of section 1 of the said Ordinances it was duly notified on August 4, 1911, that if no claim to the lands commonly called or known as Kotikandemukalana, Tambalekanda, Millagahakele, situate in the village of Ihala Kotuwella, in the Meda Pattu Korale East of the Katugampola hatpattu of the Kurunegala District, in the North-Western Province, containing in extent 20 acres 1 rood and 37 perches, and shown as lots 51, 51h, 61 in preliminary plan 353, and in the annexed diagrams, was made to John Murray Davies, Special Officer appointed under section 28 of the said Ordinances, within the period of three months from the date specified in such notice, such lands would be declared the property of the Crown, and dealt with on account of the Crown (*vide* Notice No. 4,155):

And whereas Edmund Banda Kottuwella, as administrator of the estate of Ramanayaka Mudiyansele Appuhamy Korala, made claim thereto, and whereas by an agreement dated March 15, 1912, the said claimant Edmund Banda Kottuwella, as administrator of the estate of Ramanayaka Mudiyansele Appuhamy Korala, in consideration of being declared the purchaser of lots 51h and 61 in block survey preliminary plan 353, Ihala Kotuwella, withdrew his claim to the above lots 51, 51h, and 61; I, John Murray Davies, Special Officer appointed under section 28 of the said Ordinances, under and by virtue of the powers vested in me in that behalf by section 4 of the said Ordinances, do hereby on January 16, 1913, order and declare, under section 4, sub-section (1), of the said Ordinances, that the said lands, as more fully described herein below, are the property of the Crown.

Description of the Lands referred to.

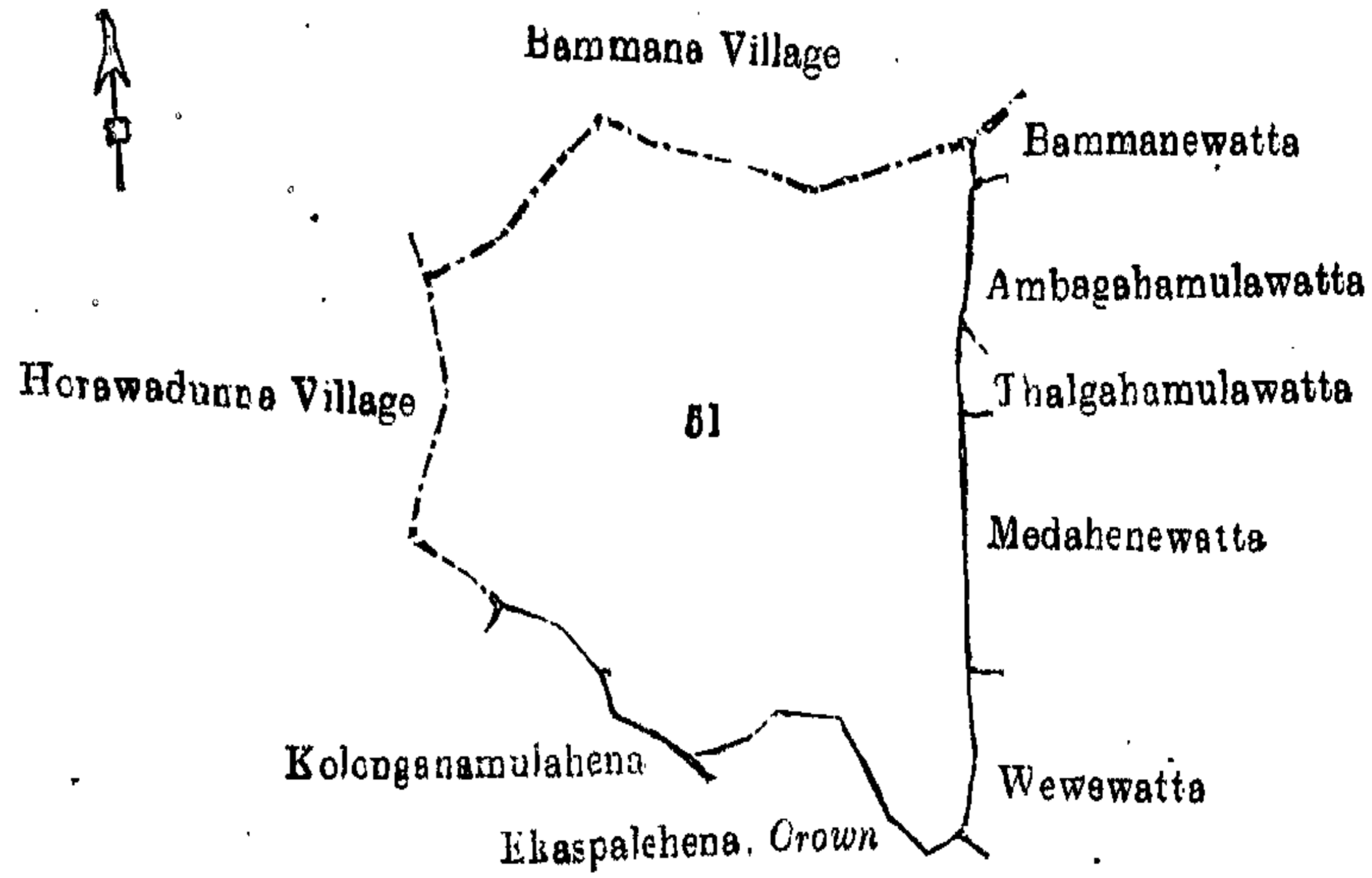
The following lots situated in the village of Ihala Kotuwella, in the Meda Pattu Korale East of the Katugampola hatpattu of the Kurunegala District, in the North-Western Province, as described in the annexed diagrams:—

I.—Preliminary plan 353.

Situation: Ihala Kotuwella village in Meda Pattu Korale East of Kurunegala District.

Lot.	Name of Land.	Extent, A. B. P.
51	Kotikandemukalana	11 3 23

and bounded as follows: on the north by the village limit of Bammana; on the east by Bammanewatta sold by the Crown, Ambaghamulawatta sold by the Crown, Thalgahamulawatta sold by the Crown, Medahenewatta sold by the Crown, Wewewatta sold by the Crown; on the south by Ekaspalehena to be declared the property of the Crown under the Waste Lands Ordinances, Kolongahamulahena sold to Edmund Banda Kottuwella, as administrator of the estate of Ramanayaka Mudiyansele Appuhamy Korala, under the Waste Lands Ordinances; on the west by the village limit of Horawaduna.



Surveyor-General's Office,
Colombo, November 18, 1912.

Scale of 4 Chains to an Inch.

A. H. G. DAWSON,
for Surveyor-General.

II.—Preliminary plan 353.

Situation: Ihala Kotuwella village in Meda Pattu Korale East of Kurunegala District.

Lot.	Name of Land.	Extent, A. R. P.
51h	Tambalekanda	4 2 22

and bounded as follows: on the north by Kalanghamulahena sold to Edmund Banda Kotuwella, as administrator of the estate of Ramanayaka Mudiyansele Appuhamy Korala, under the Waste Lands Ordinances, Hakuttehena to be declared the property of the Crown under the Waste Lands Ordinances; on the east by Attikkaghamulawatta sold by the Crown, Attikkagahawatta claimed by R. M. Punchappuhamy and others; on the south by Kahataghamulawatta sold by the Crown, Elhenewatta sold by the Crown; on the west by the village limit of Horawadunna.



Surveyor-General's Office,
Colombo, November 18, 1912.

Scale of 4 Chains to an Inch.

A. H. G. DAWSON,
for Surveyor-General.

III.—Preliminary plan 353.

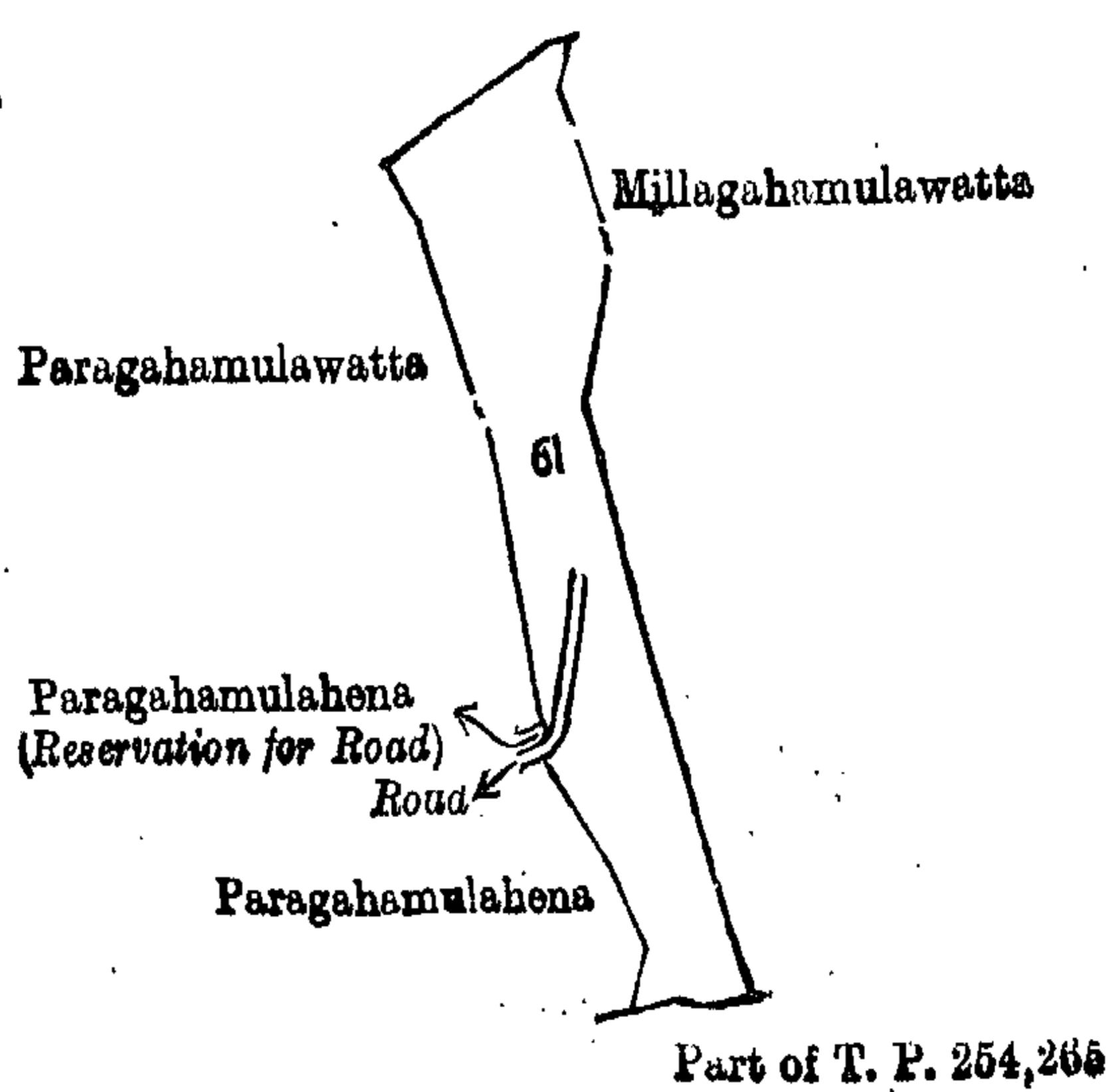
Situation: Ihala Kotuwella village in Meda Pattu Korale East of Kurunegala District.

Lot.	Name of Land.	Extent, A. R. P.
61	Millagahakele	3 3 32

and bounded as follows: on the north by Paraghamulawatta sold by the Crown; on the east by Millaghamulawatta sold by the Crown; on the south by part of T. P. 254,265; on the west by Paraghamulahena sold by the Crown, a road, Paraghamulahena (road reservation) claimed by A. M. Punchappuhamy and others, Paraghamulawatta sold by the Crown.

January 16, 1913.

J. M. DAVIES,
Special Officer.



Surveyor-General's Office,
Colombo, June 28, 1911.

Scale of 8 Chains to an Inch.

A. H. G. DAWSON,
for Surveyor-General.

Kurunegala S. O. No. 545.**Order under Section 4, Sub-section (1), of "The Waste Lands Ordinances of 1897, 1899, 1900, and 1903."**

In the matter of the lands commonly called or known as Kolongahamulahena, Dambukelemukalana, situate in the village of Ihala Kotuwella, in the Meda Pattu Korale East of the Katugampola hatpattu of the Kurunegala District, in the North-Western Province, and of "The Waste Lands Ordinances of 1897, 1899, 1900, and 1903."

WHEREAS in pursuance of section 1 of the said Ordinances it was duly declared and notified on August 4, 1911 that if no claim to the lands commonly called or known as Kolongahamulahena, Dambukelemukalana, situate in the village of Ihala Kotuwella, in the Meda Pattu Korale East of the Katugampola hatpattu of the Kurunegala District, in the North-Western Province, containing in extent 6 acres 2 roods and 35 perches, and shown as lots 51k and 64 in preliminary plan 353, and in the annexed diagrams, was made to John Murray Davies, Special Officer appointed under section 28 of the said Ordinances, within the period of three months from the date specified in the said notice, such lands would be declared the property of the Crown, and dealt with on account of the Crown (*vide* Notice No. 4,155):

And whereas Edmund Banda Kotuwella, as administrator of the estate of Ramanayaka Mudiyansele Appuhamy Korala, made claim thereto, and I, John Murray Davies, Special Officer appointed under section 28 of the said Ordinances, made due inquiry into such claim, and whereas the said claimant and I, with the consent of His Excellency the Governor, came to an agreement in writing dated March 15, 1912, concerning the said lands, under section 4, sub-section (1), of the said Ordinances, whereby it was agreed that the said claimant should be declared the purchaser of the said lands upon payment on or before June 15, 1912, to the Government Agent, North-Western Province, or to the Settlement Officer, of a sum of One hundred and Forty-eight Rupees and Fifty Cents (Rs. 148.50) only, as the purchase amount of the said lands, and whereas the said amount has been duly paid by the said claimant, he is hereby, in pursuance of the agreement afore-mentioned, declared to be the purchaser of the said lands, as more fully described herein below.

Description of the Lands referred to.

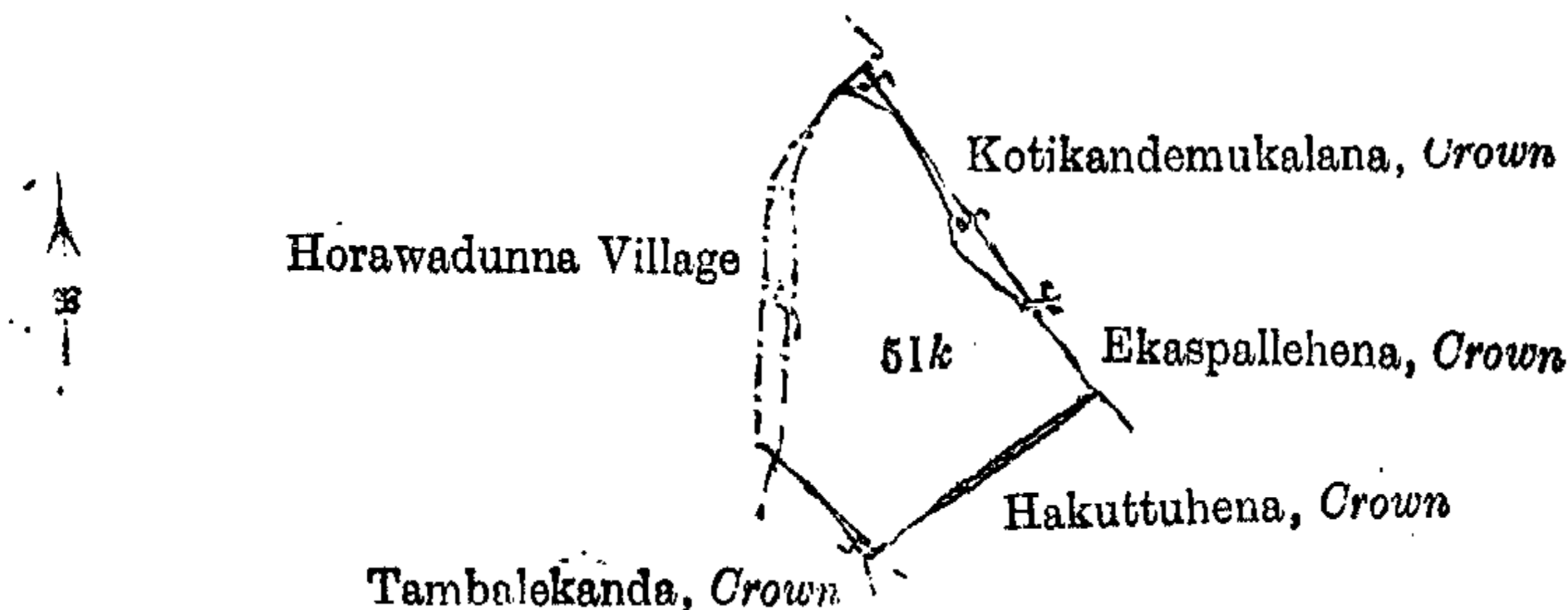
The following lots situated in the village of Ihala Kotuwella, in the Meda Pattu Korale East of the Katugampola hatpattu of the Kurunegala District, in the North-Western Province, as described in the annexed diagrams:—

I.—Preliminary plan 353.

Situation: Ihala Kotuwella village in Meda Pattu Korale East of Kurunegala District.

Lot.	Name of Land.	Extent, A. R. P.
51k	Kolongahamulahena	2 3 29

and bounded as follows: on the north by Kotikandemukalana to be declared the property of the Crown under the Waste Lands Ordinances; on the east by Ekaspallehena to be declared the property of the Crown under the Waste Lands Ordinances, Hakuttuhena to be declared the property of the Crown under the Waste Lands Ordinances; on the south by Hakuttuhena to be declared the property of the Crown under the Waste Lands Ordinances, Tambalekanda to be declared the property of the Crown under the Waste Lands Ordinances; on the west by the village limit of Horawadunna.



Surveyor-General's Office,
Colombo, November 18, 1912.

Scale of 8 Chains to an Inch.

A. H. G. DAWSON,
for Surveyor-General.

II.—Preliminary plan 353.

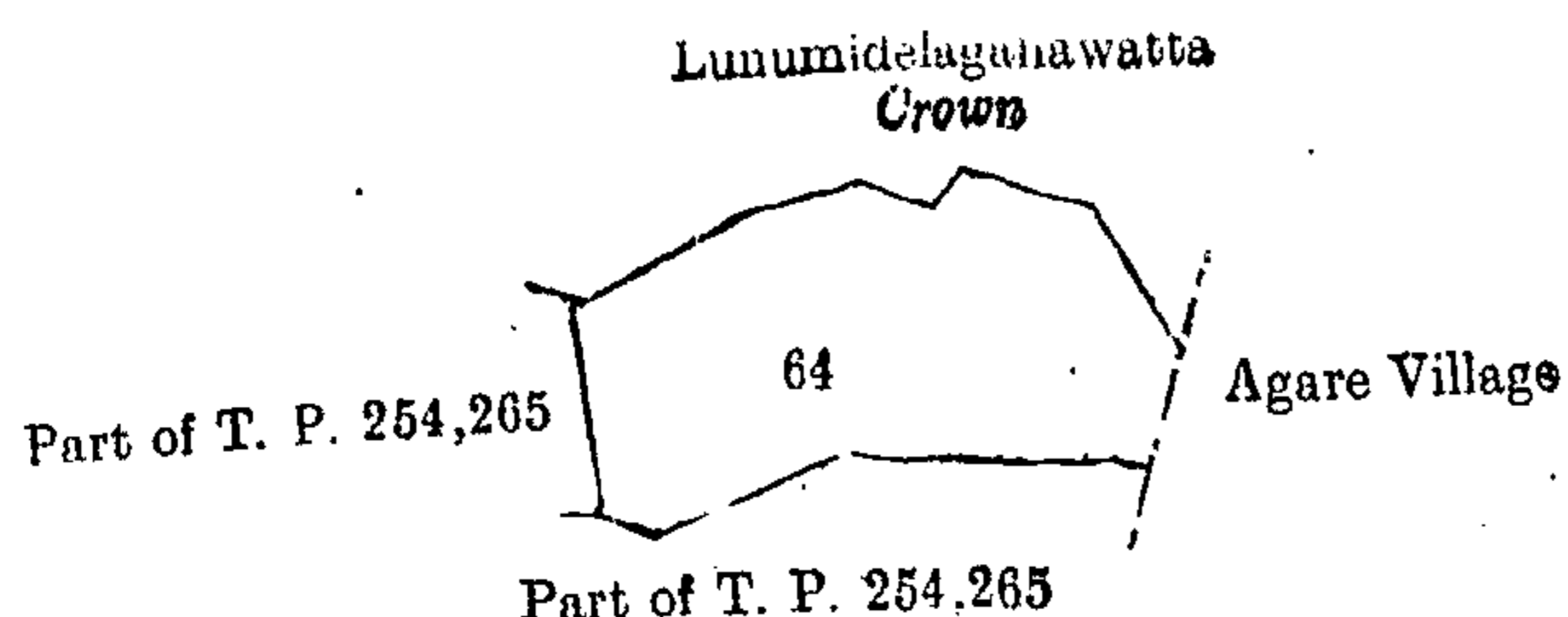
Situation: Ihala Kotuwella village in Meda Pattu Korale East of Kurunegala District.

Lot.	Name of Land.	Extent, A. R. P.
64	Dambukelemukalana	3 3 6

and bounded as follows: on the north by Lunumidelagahawatta to be declared the property of the Crown under the Waste Lands Ordinances; on the east by the village limit of Agare; on the south by part of T. P. 254,265; on the west by part of T. P. 254,265.

January 16, 1913.

J. M. DAVIES,
Special Officer.



Surveyor-General's Office,
Colombo, November 18, 1912.

Scale of 8 Chains to an Inch.

A. H. G. DAWSON,
for Surveyor-General.

Kurunegala S. O. No. 546.

Order under Section 2 of "The Waste Lands Ordinances of 1897, 1899, 1900, and 1903,"
declaring Lands to be Crown Property.

In the matter of the lands commonly called or known as Road Reservation, Kadurugahamulawatta (reservation for Gansabhawa road), Para (road), &c., situate in the village of Ihala Kotuwella, in the Meda Pattu Korale East of the Katugampola hatpattu of the Kurunegala District, in the North-Western Province, and of "The Waste Lands Ordinances of 1897, 1899, 1900, and 1903."

THE notice required by section 1 of "The Waste Lands Ordinances of 1897, 1899, 1900, and 1903," having been duly published in manner prescribed by that section in respect of the above-named lands (*vide* Notice No. 4,155), and no claim having been made to the said lands or to any interest therein within the period of three months from the date specified in the said notice, I, John Murray Davies, Special Officer appointed under section 28 of the said Ordinances, under and by virtue of the powers vested in me in that behalf by section 2 of the said Ordinances, do hereby on January 16, 1913, order and declare that the said lands, as more fully described herein below, situate in the village of Ihala Kotuwella, in the Meda Pattu Korale East of the Katugampola hatpattu of the Kurunegala District, in the North-Western Province, and shown as lots 5j, 17a, 17b, 21d, 22f, 23l, 21f, 23j, 21l, 22j, 22e, 23i, 23n, 23o, 23t, 23u, 23v, 26a, 26b, 26c, 38c, 40, 41z, 59a, 59e, 60b, and 63 in preliminary plan 353 and in the annexed diagrams, and containing in extent 20 acres 2 roods and 33 perches, are the property of the Crown.

Description of the Lands referred to.

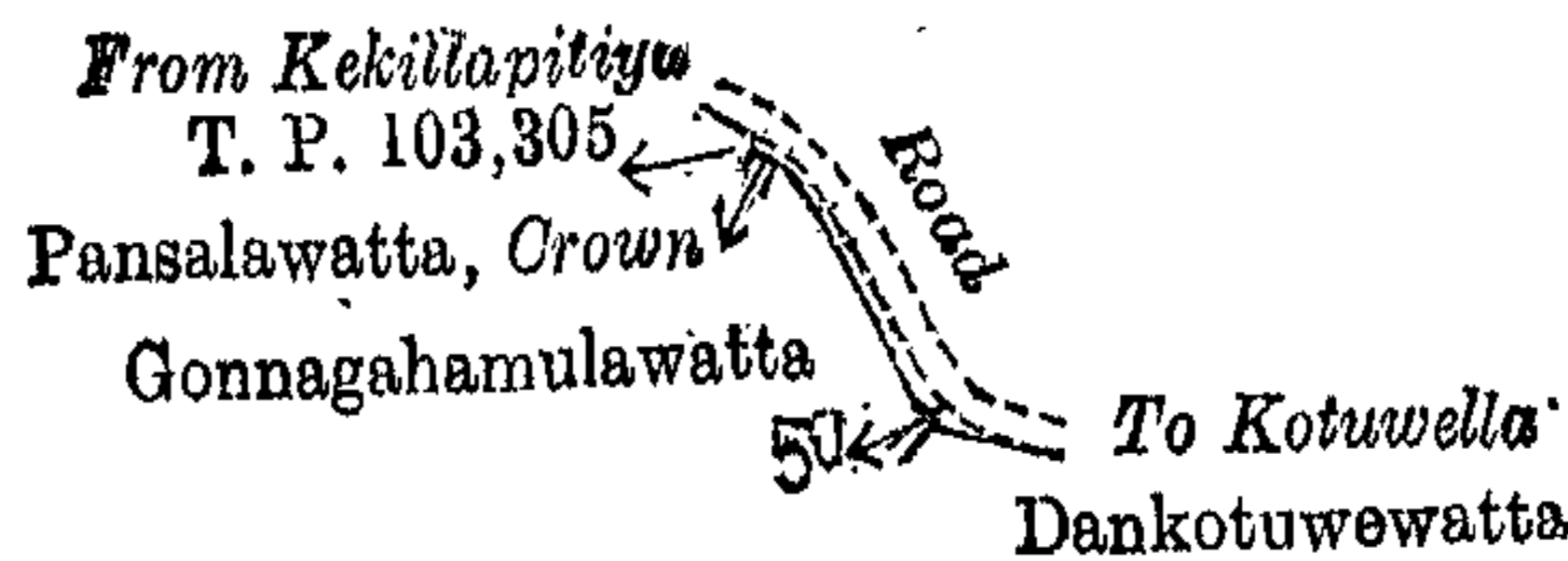
The following lots situated in the village of Ihala Kotuwella, in the Meda Pattu Korale East of the Katugampola hatpattu of the Kurunegala District, in the North-Western Province, as described in the annexed diagrams:—

I.—Preliminary plan 353.

Situation: Ihala Kotuwella village in Meda Pattu Korale East of Kurunegala District.

Lot.	Name of Land.	Extent, A. R. P.
5j	Road reservation	0 0 8

and bounded as follows: on the north and east by the road from Kekillapitiya to Kotuwella; on the south by Dankotuwewatta sold by the Crown; on the west by Gonnagahamulawatta sold by the Crown, Pansalawatta claimed by the Crown. T. P. 103,305.



Surveyor-General's Office,
Colombo, June 28, 1911.

Scale of 8 Chains to an Inch.

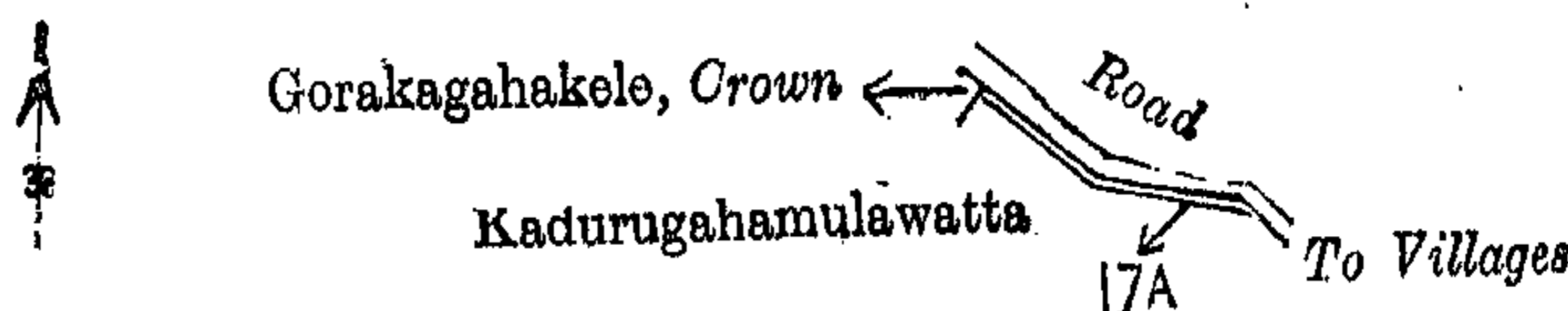
A. H. G. DAWSON,
for Surveyor-General.

II.—Preliminary plan 353.

Situation: Ihala Kotuwella village in Meda Pattu Korale East of Kurunegala District.

Lot.	Name of Land.	Extent, A. R. P.
17a	Kadurugahamulawatta (reservation for Gansabhawa road)	0 0 7

and bounded as follows: on the north and east by the road to the villages; on the south by Kadurugahamulawatta sold by the Crown; on the west by Gorakagahakele sold by the Crown.



Surveyor-General's Office,
Colombo, June 28, 1911.

Scale of 8 Chains to an Inch.

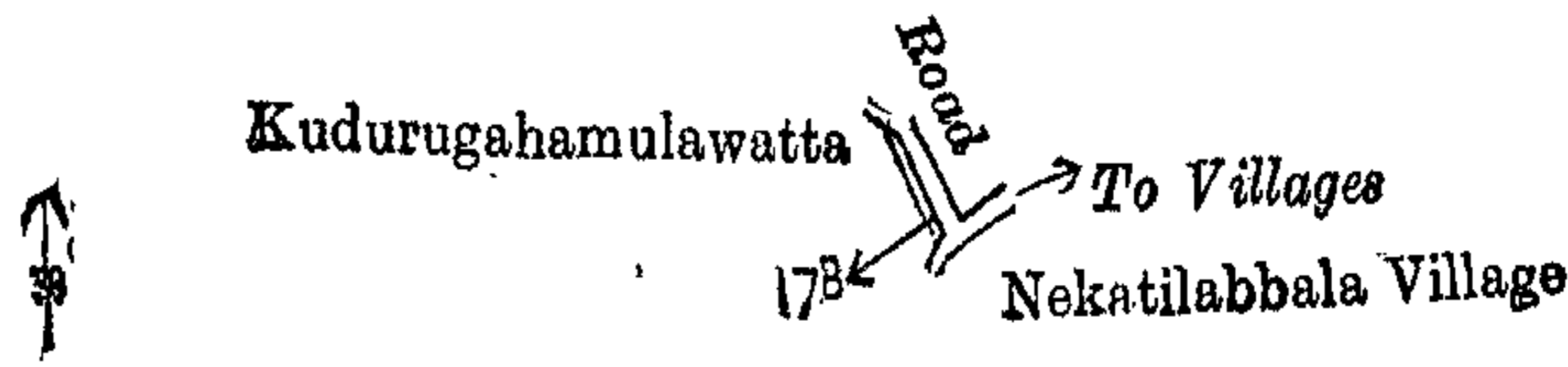
A. H. G. DAWSON,
for Surveyor-General.

III.—Preliminary plan 353.

Situation: Ihala Kotuwella village in Meda Pattu Korale East of Kurunegala District.

Lot.	Name of Land.	Extent, A. R. P.
17b	Kadurugahamulawatta (reservation for Gansabhawa road)	0 0 3

and bounded as follows: on the north and east by a road to the villages; on the south by a road; on the west by Kadurugahamulawatta sold by the Crown.



Surveyor-General's Office,
Colombo, June 28, 1911.

Scale of 8 Chains to an Inch.

A. H. G. DAWSON,
for Surveyor-General.

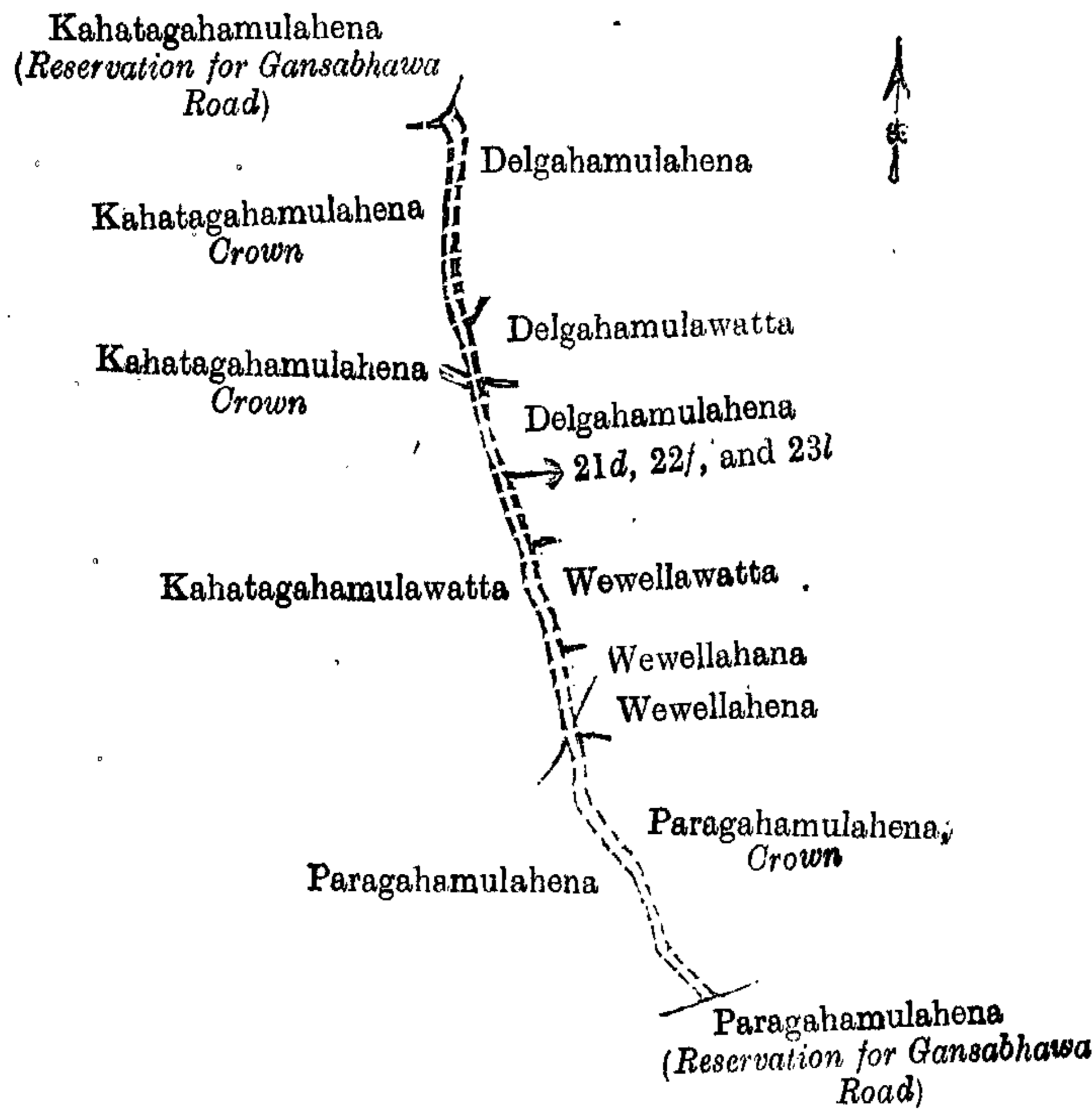
IV.—Preliminary plan 353.

Situation: Ihala Kotuwella village in Meda Pattu Korale East of Kurunegala District.

Lot.	Name of Land.	Extent, A. R. P.
21d	Para (road)	0 0 21
22f	Do.	0 0 21
23l	Do.	0 0 19

0 1 21

and bounded as follows: on the north by Kahatagahamulahena (reservation for Gansabhawa road) claimed by H. M. Herathami Arachchi and another; on the east by Delgahamulahena sold by the Crown, Delgahamulawatta sold by the Crown, Delgahamulahena sold by the Crown, Wewellawatta sold by the Crown, Wewellahena sold by ditto, Paragahamulahena sold by the Crown; on the south by Paragahamulahena (reservation for Gansabhawa road) claimed by H. M. Herathami Arachchi and another; on the west by Paragahamulahena sold by the Crown; Kahatagahamulawatta sold by the Crown, Kahatagahamulahena claimed by the Crown.



Surveyor-General's Office,
Colombo, June 28, 1911.

Scale of 8 Chains to an Inch.

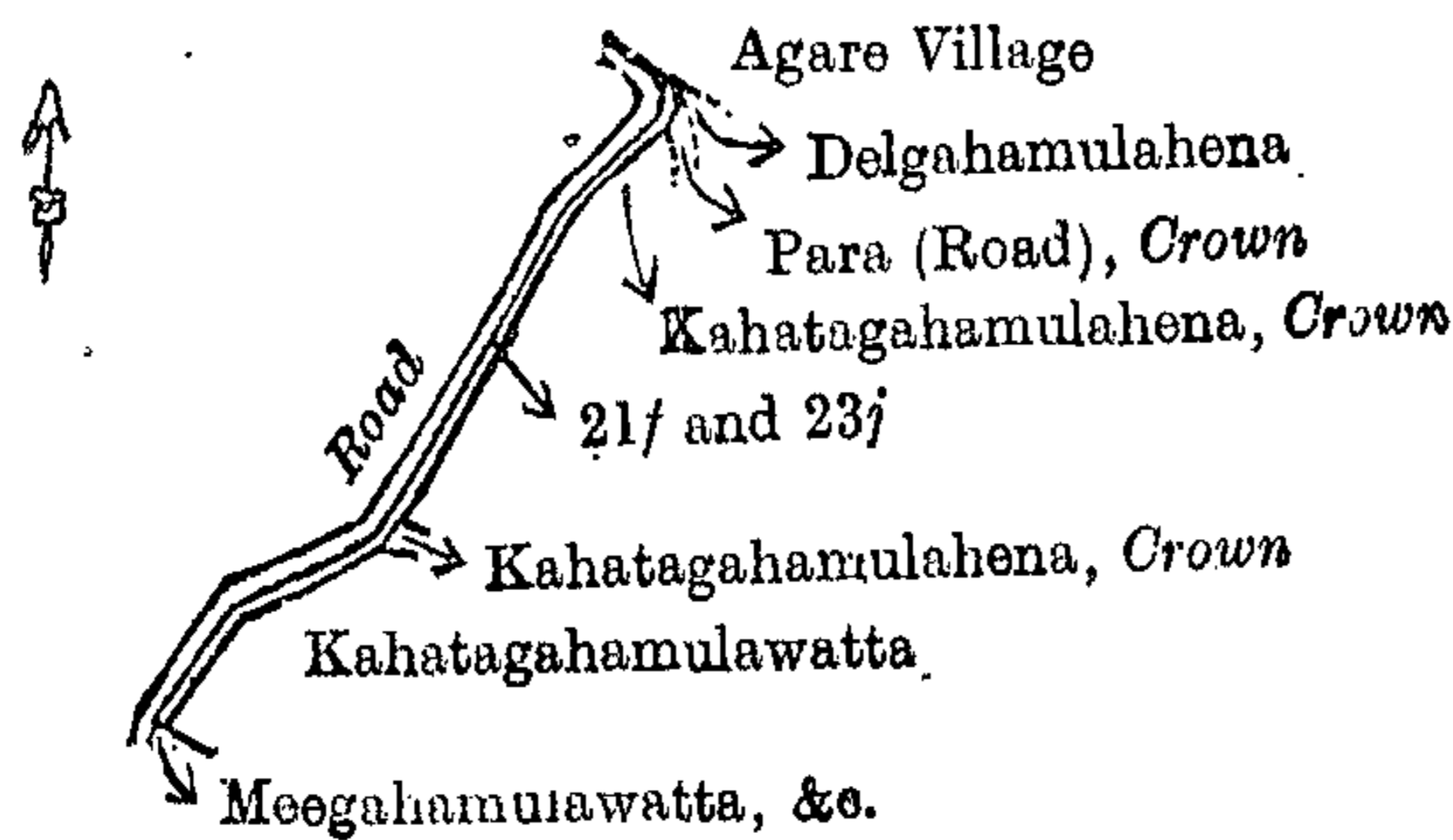
A. H. G. DAWSON,
for Surveyor-General.

V.—Preliminary plan 353.

Situation : Ihala Kotuwella village in Meda Pattu Korale East of Kurunegala District.

Lot.	Name of Land.	Extent, A. R. P.
21f	Road	0 0 8
23j	Kahatagahamulahena (reservation for Gansabhawa road)	0 0 13
		0 0 21

and bounded as follows : on the north by the village limit of Agare ; on the east by Delgahamulahena sold by the Crown, a road claimed by the Crown, Kahatagahamulahena claimed by the Crown, Kahatagahamulawatta sold by the Crown ; on the south by Meegahamulawatta, &c., claimed by R. M. Appuhami and others ; on the west by a road.



Surveyor-General's Office,
Colombo, June 28, 1911.

Scale of 8 Chains to an Inch.

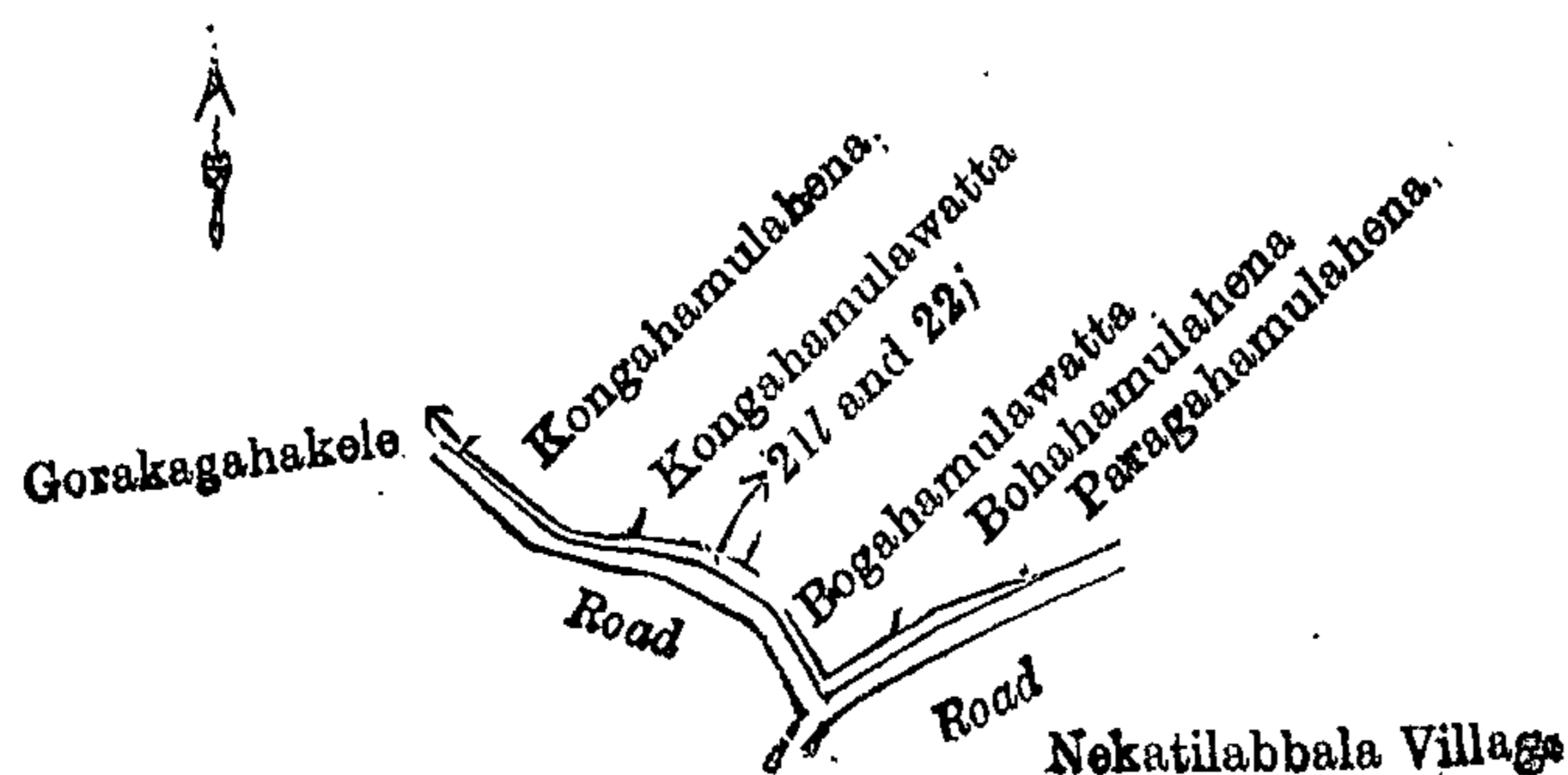
A. H. G. DAWSON,
for Surveyor-General.

VI.—Preliminary plan 353.

Situation : Ihala Kotuwella village in Meda Pattu Korale East of Kurunegala District.

Lot.	Name of Land.	Extent, A. R. P.
21l	Road	0 0 10
22j	Do.	0 0 16
		0 0 26

and bounded as follows : on the north by Kongahamulahena sold by the Crown, Kongahamulawatta sold by the Crown, Bogahamulawatta sold by the Crown, Bogahamulahena sold by the Crown, Paragahamulahena sold by the Crown ; on the east by a road ; on the south by a road ; on the west by Gorakagahakele sold by the Crown.



Surveyor-General's Office,
Colombo, June 28, 1911.

Scale of 8 Chains to an Inch.

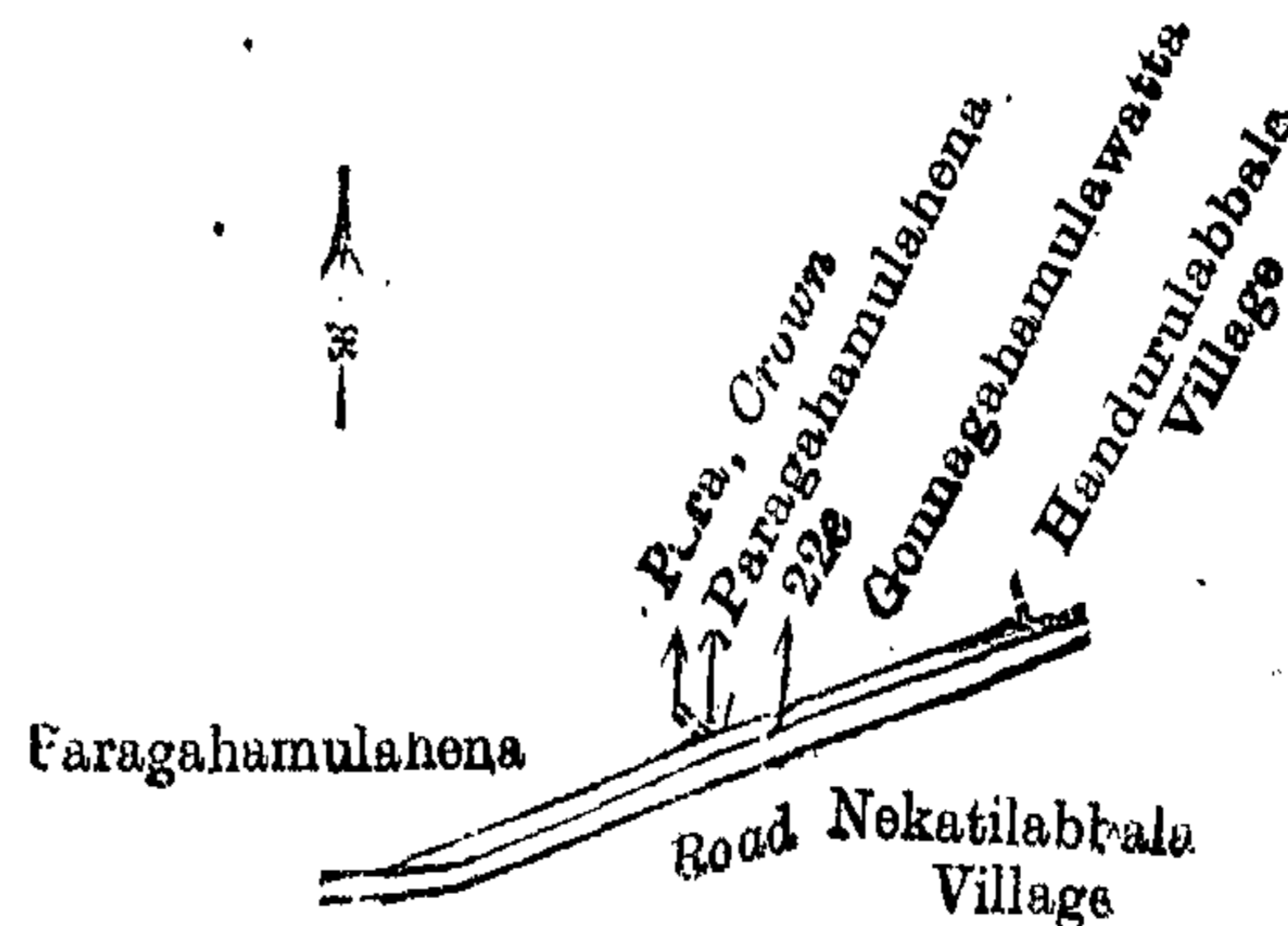
A. H. G. DAWSON,
for Surveyor-General.

VII.—Preliminary plan 353.

Situation : Ihala Kotuwella village in Meda Pattu Korale East of Kurunegala District.

Lot.	Name of Land.	Extent, A. R. P.
22c	Paragahamulahena (reservation for Gansabhawa road)	0 0 29

and bounded as follows : on the north by Paragahamulahena sold by the Crown, a road claimed by the Crown, Paragahamulahena sold by the Crown, Gonnagahamulawatta sold by the Crown ; on the east by the village limit of Handurulabbala ; on the south and west by a road.



Surveyor-General's Office,
Colombo, June 28, 1911.

Scale of 8 Chains to an Inch.

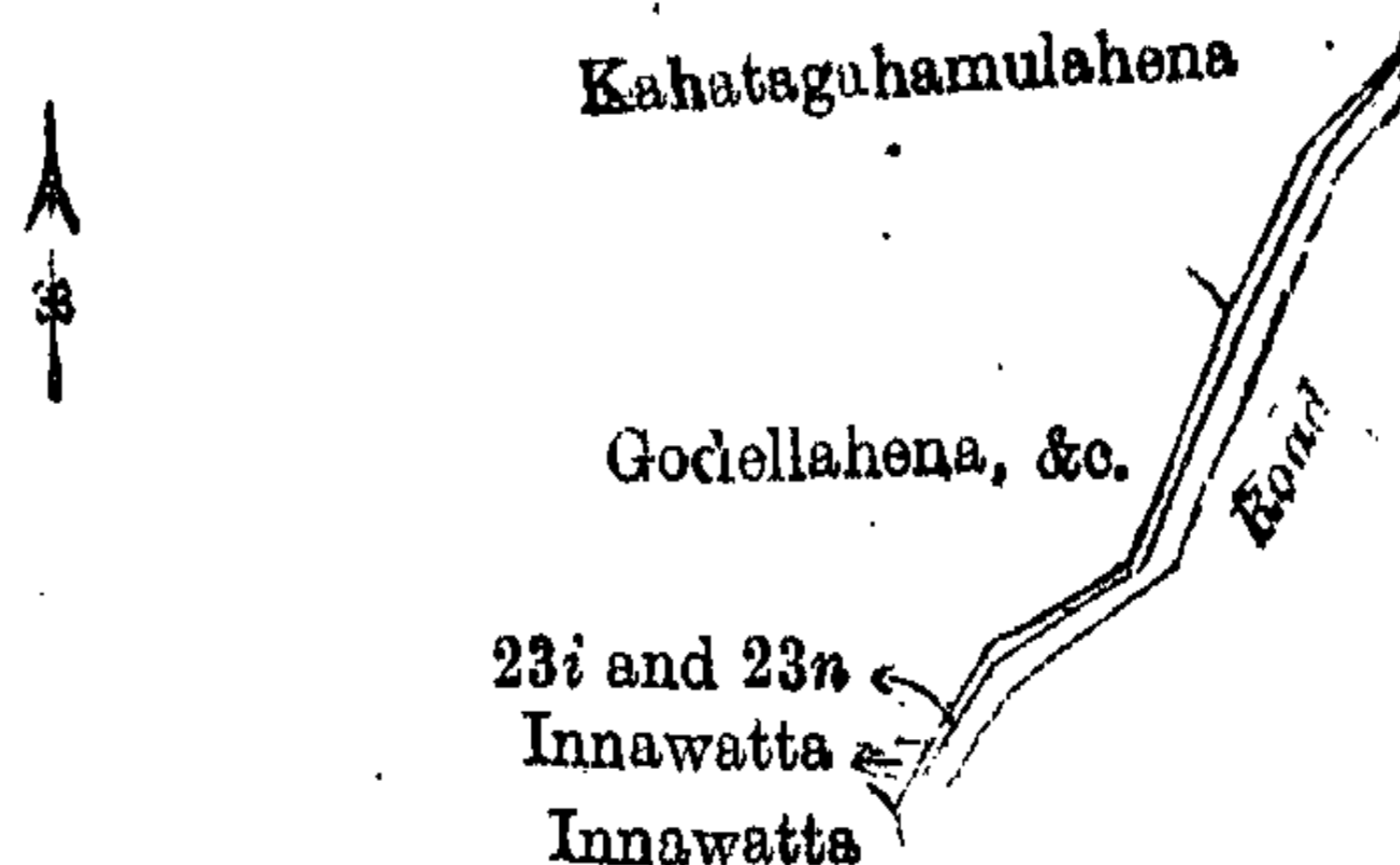
A. H. G. DAWSON,
for Surveyor-General.

VIII.—Preliminary plan 353.

Situation : Ihala Kotuwella village in Meda Pattu Korale East of Kurunegala District.

Lot.	Name of Land.	Extent, A. R. P.
23i	Girambagahamulahena, Kosgahamulahena (reservation for Gansabhawa road)	0 0 12
23n	Kahatagahamulahena (reservation for Gansabhawa road)	0 0 10
		0 0 22

and bounded as follows : on the north by Innawatta sold by the Crown, Godellahena, &c., claimed by Liyanarallage Menu Etana and others, Kahatagahamulahena sold by the Crown ; on the east and south by a road ; on the west by Innawatta sold by the Crown.



Surveyor-General's Office,
Colombo, June 28, 1911.

Scale of 8 Chains to an Inch.

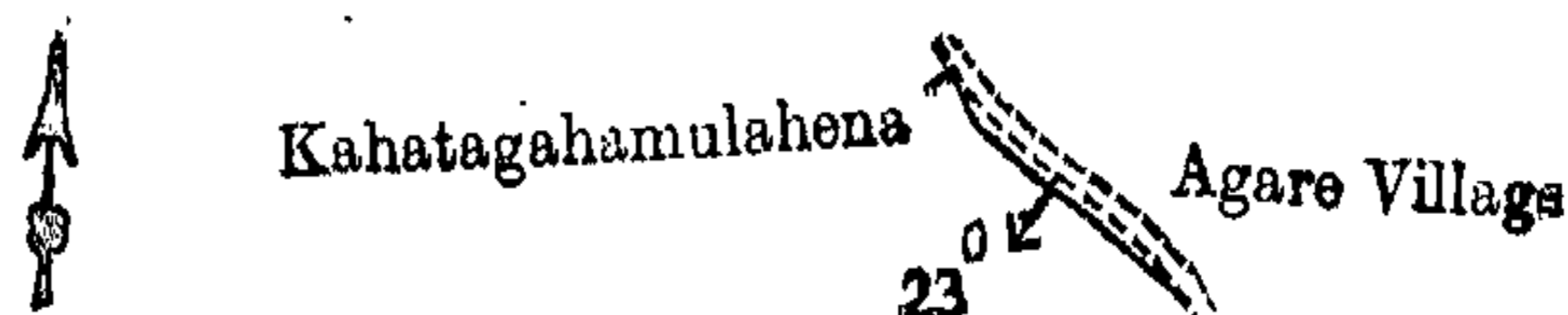
A. H. G. DAWSON,
for Surveyor-General.

IX.—Preliminary plan 353.

Situation : Ihala Kotuwella village in Meda Pattu Korale East of Kurunegala District.

Lot.	Name of Land.	Extent, A. R. P.
23o	Kahatagahamulahena (reservation for Gansabhawa road)	0 0 6

and bounded as follows : on the north and east by the village limit of Agare ; on the south and west by Kahatagahamulahena sold by the Crown.



Surveyor-General's Office,
Colombo, June 28, 1911.

Scale of 8 Chains to an Inch.

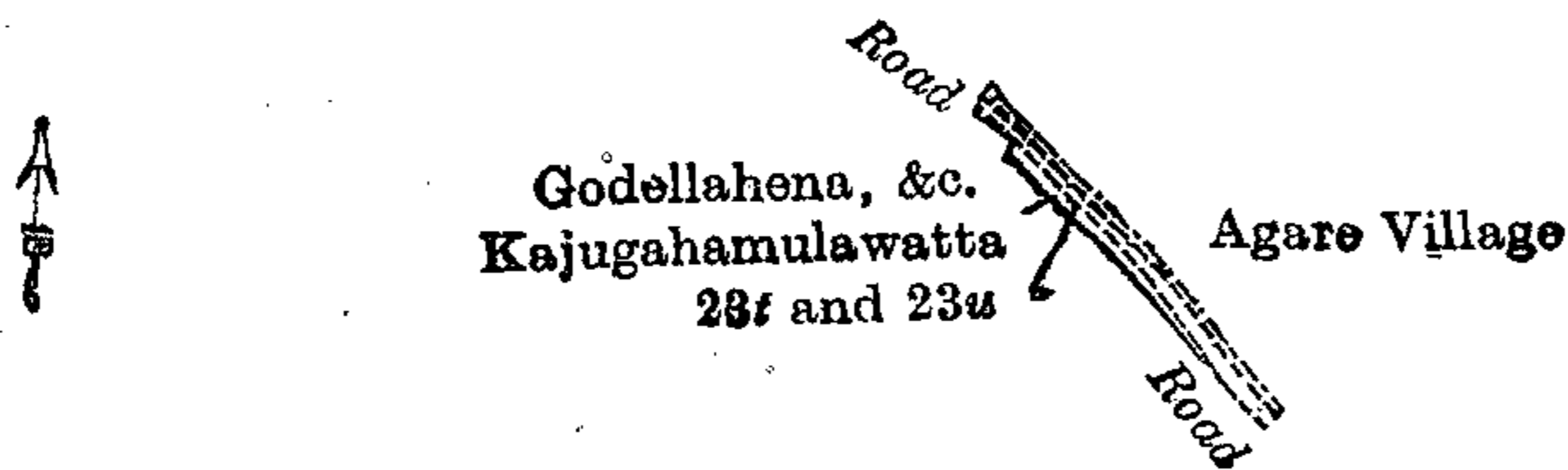
A. H. G. DAWSON,
for Surveyor-General.

X.—Preliminary plan 353.

Situation : Ihala Kotuwella village in Meda Pattu Korale East of Kurunegala District.

Lot.	Name of Land.	Extent, A. R. P.
23t	Kajugahamulawatta (reservation for Gansabhawa road)	0 0 6
23u	Jambugahamulahena (do.)	0 0 3
		0 0 9

and bounded as follows : on the north and east by the village limit of Agare ; on the south by Kajugahamulawatta sold by the Crown ; on the west by Godellahena, &c., claimed by Liyanarallage Menu Etana and others.



Surveyor-General's Office,
Colombo, June 28, 1911.

Scale of 8 Chains to an Inch.

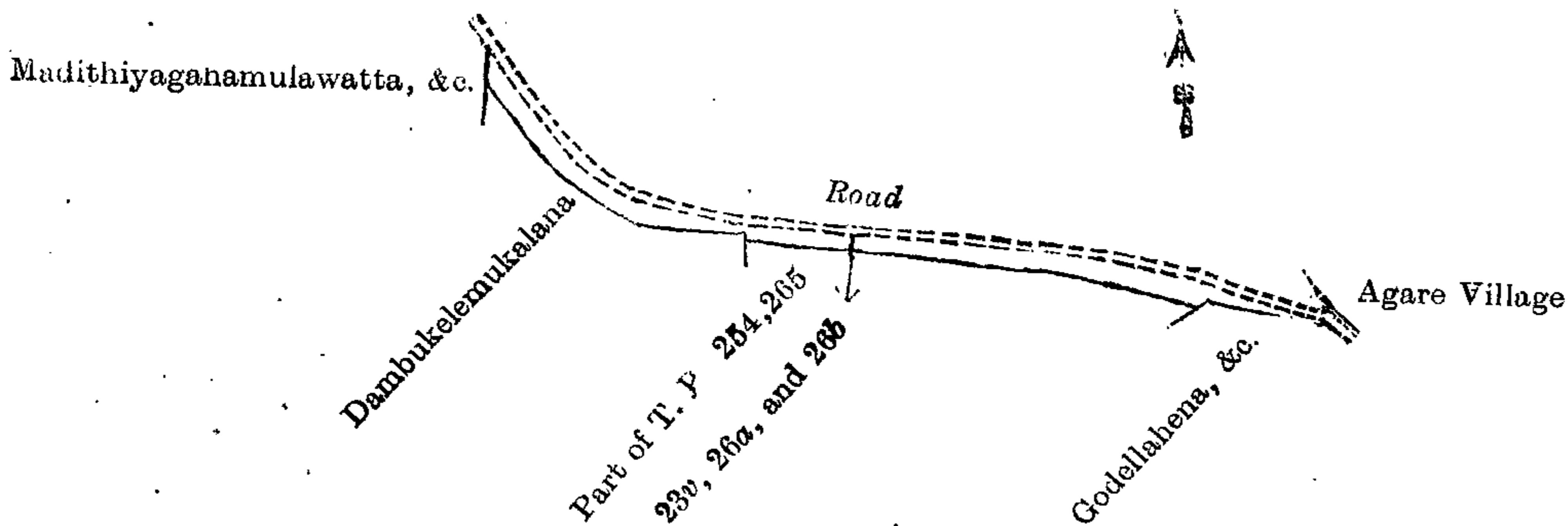
A. H. G. DAWSON,
for Surveyor-General.

XI.—Preliminary plan 353.

Situation : Ihala Kotuwella village in Meda Pattu Korale East of Kurunegala District.

Lot.	Name of Land.	Extent, A. R. P.
23v	Jambugahamulahena (reservation for Gansabhawa road)	0 0 4
26a	Kandekelumukalana (do.)	0 1 38
26b	Godellahena alias Kajuhena (do.)	0 1 13
		0 3 15

and bounded as follows : on the north by a road ; on the east by the village limit of Agare ; on the south by Godellahena, &c., claimed by Liyanarallage Menu Etana and others, part of T. P. 254,265, Dambukelemukalana sold by the Crown ; on the west by Madithiyagahamulawatta, &c., sold by the Crown.



Surveyor-General's Office,
Colombo, June 28, 1911.

Scale of 8 Chains to an Inch.

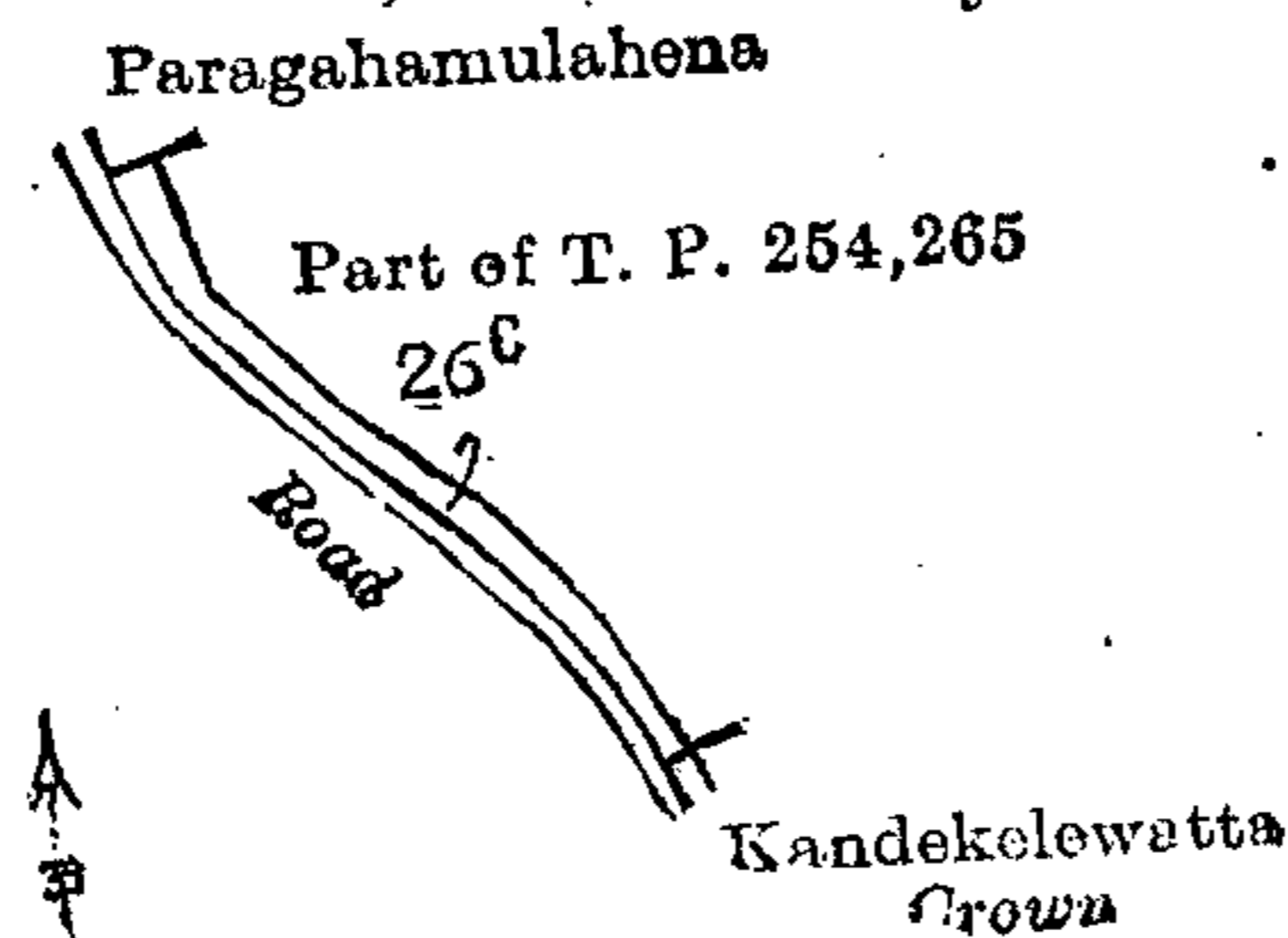
A. H. G. DAWSON,
for Surveyor-General.

XII.—Preliminary plan 353.

Situation : Ihala Kotuwella village in Meda Pattu Korale East of Kurunegala District.

Lot.	Name of Land.	Extent, A. R. P.
26c	Ratmaheramukalana (reservation for Gansabhawa road)	0 1 20

and bounded as follows : on the north by Paragahamulahena sold by the Crown ; on the east by part of T. P. 254,265 ; on the south by Kandekewatta claimed by the Crown ; on the west by a road.



Surveyor-General's Office,
Colombo, June 28, 1911.

Scale of 8 Chains to an Inch.

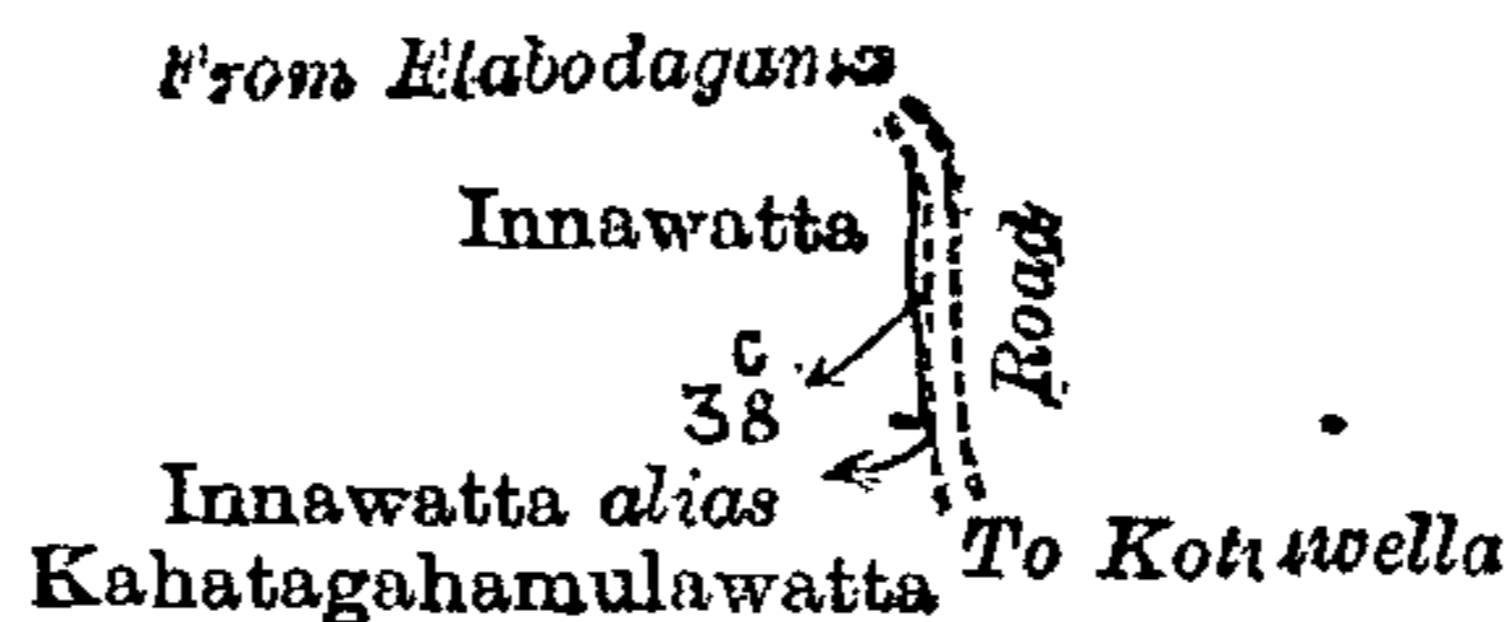
A. H. G. DAWSON,
for Surveyor-General.

XIII.—Preliminary plan 353.

Situation : Ihala Kotuwella village in Meda Pattu Korale East of Kurunegala District.

Lot.	Name of Land.	Extent, A. R. P.
38c	Innawatta (reservation for Gansabhawa road)	0 0 6

and bounded as follows : on the north and east by the road from Elabodagama to Kotuwella ; on the south by Innawatta alias Kahatagahamulawatta claimed by R. M. Ranmenika and others ; on the west by Innawatta claimed by R. M. Appuhami Korala.



Surveyor-General's Office,
Colombo, June 28, 1911.

Scale of 8 Chains to an Inch.

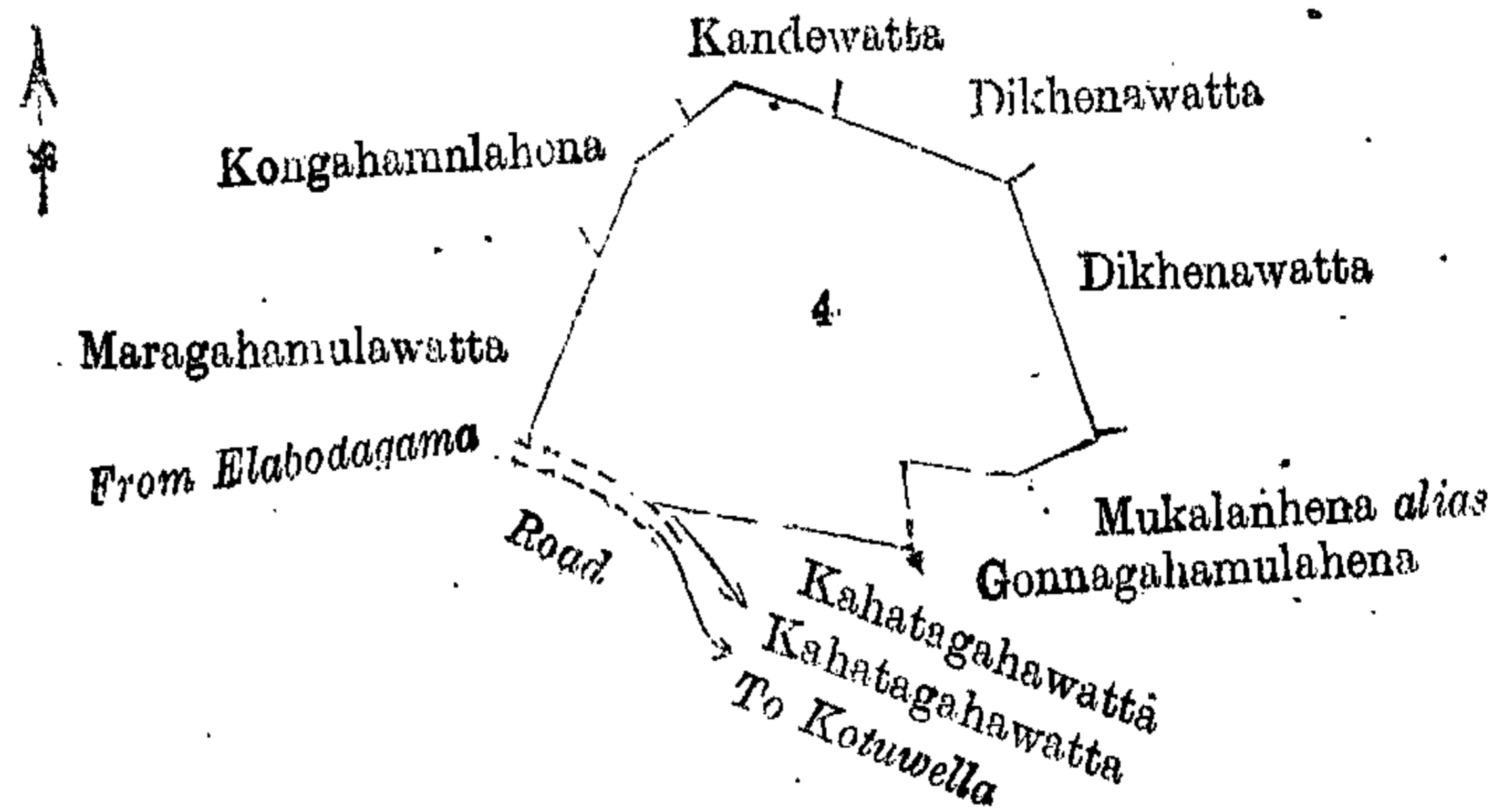
A. H. G. DAWSON,
for Surveyor-General.

XIV.—Preliminary plan 353.

Situation : Ihala Kotuwella village in Meda Pattu Korale East of Kurunegala District.

Lot.	Name of Land.	Extent, A. R. P.
40	Kandahena	5 1 39

and bounded as follows : on the north by Kandewatta sold by the Crown, Dikhenawatta sold by the Crown ; on the east by Dikhenawatta sold by the Crown ; on the south by Mukalanahena *alias* Gonnagahamulahena sold by the Crown, Kahatagahawatta sold by the Crown, the road from Kotuwella to Elabodagama ; on the west by Maragahamulawatta sold by the Crown, Kongahamulahena sold by the Crown.



Surveyor-General's Office
Colombo, June 28, 1911.

Scale of 8 Chains to an Inch.

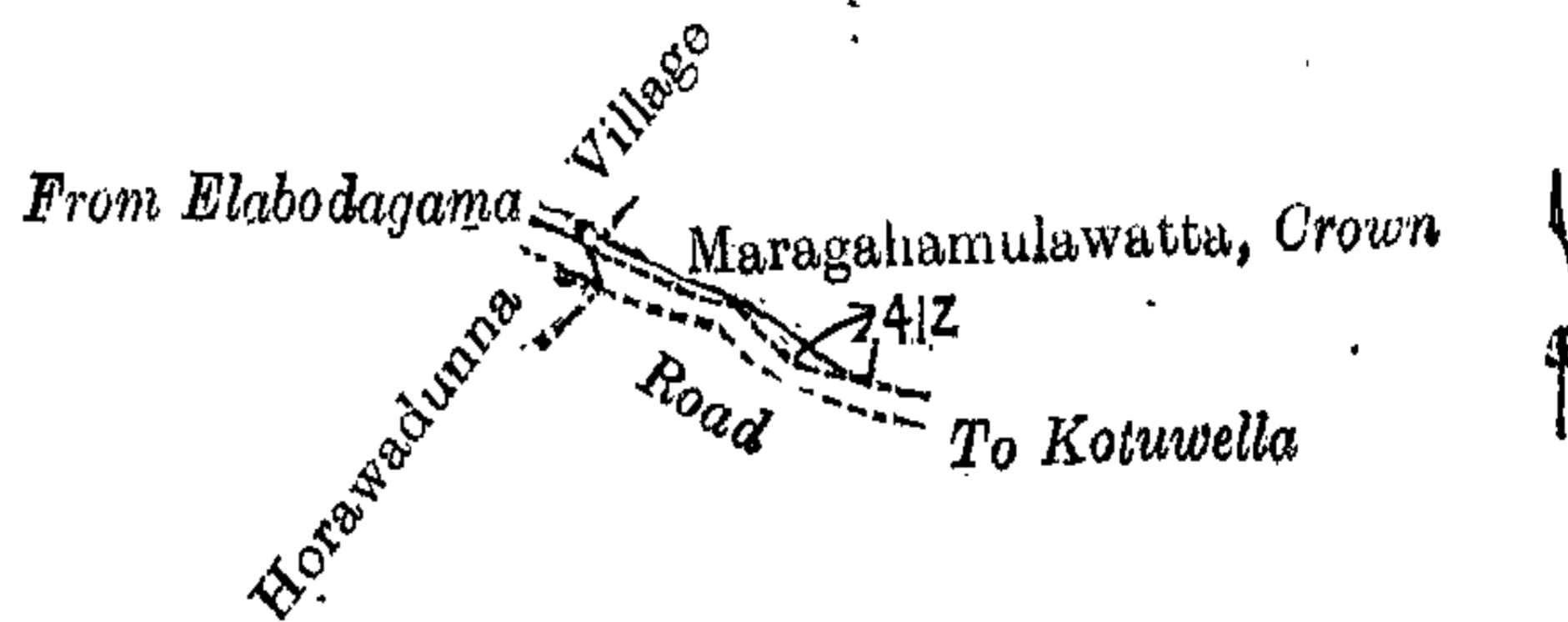
A. H. G. DAWSON,
for Surveyor-General.

XV.—Preliminary plan 353.

Situation : Ihala Kotuwella village in Meda Pattu Korale East of Kurunegala District.

Lot.	Name of Land.	Extent, A. R. P.
41z	Maragahamulawatta (reservation for Gansabhawa road)	0 0 15

and bounded as follows : on the north and east by Maragahamulawatta sold by the Crown ; on the south by the road from Kotuwella to Elabodagama ; on the west by the village limit of Horawadunna.



Surveyor-General's Office,
Colombo, June 28, 1911.

Scale of 8 Chains to an Inch.

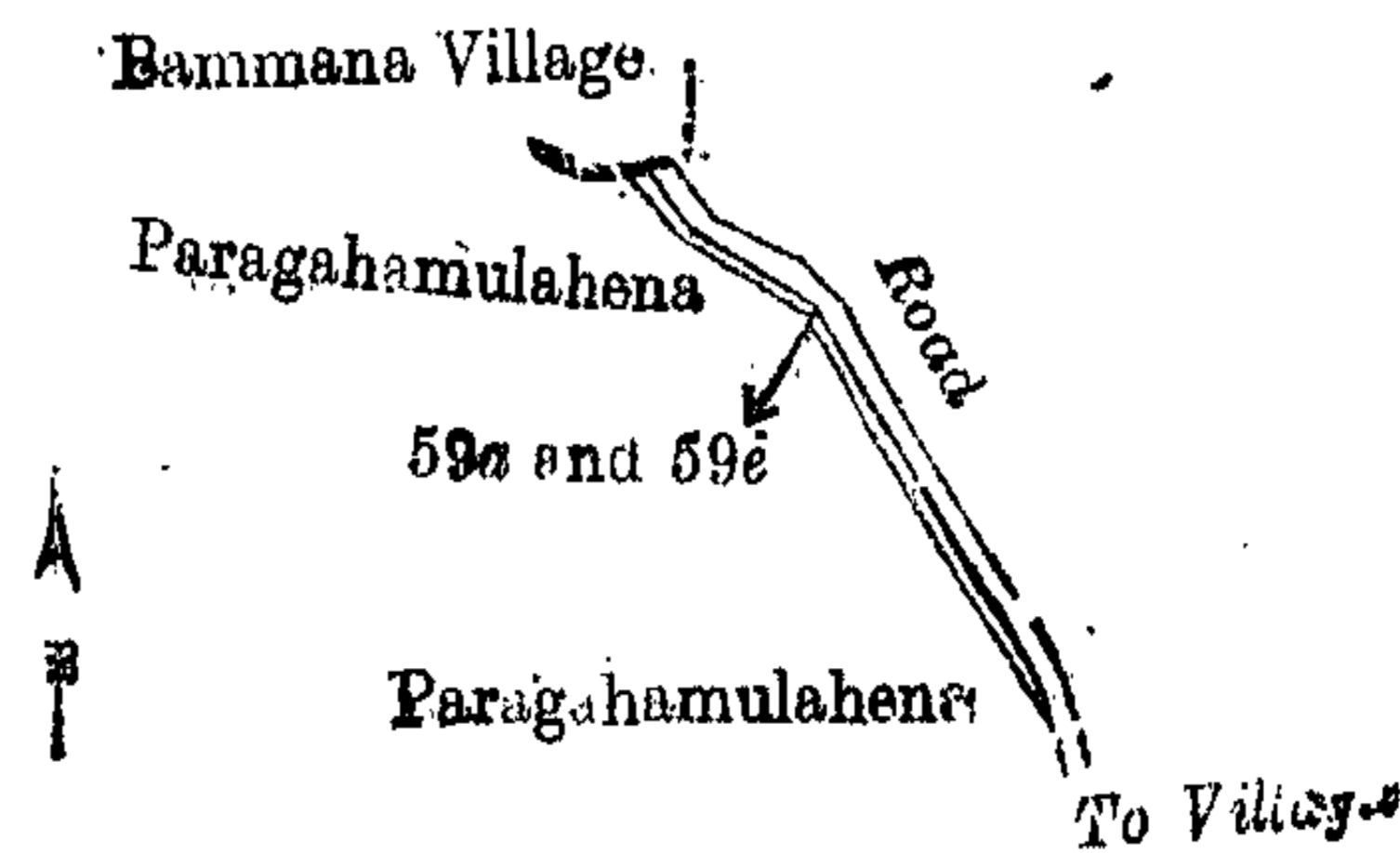
A. H. G. DAWSON,
for Surveyor-General.

XVI.—Preliminary plan 353.

Situation : Ihala Kotuwella village in Meda Pattu Korale East of Kurunegala District.

Lot.	Name of Land.	Extent, A. R. P.
59a	Paragahamulahena (reservation for Gansabhawa road)	0 0 15
59e	Do. (do.)	0 0 4
		0 0 19

and bounded as follows : on the north by the village limit of Bammana ; on the east by a road to the villages ; on the south and west by Paragahamulahena sold by the Crown.



Surveyor-General's Office,
Colombo, June 28, 1911.

Scale of 8 Chains to an Inch.

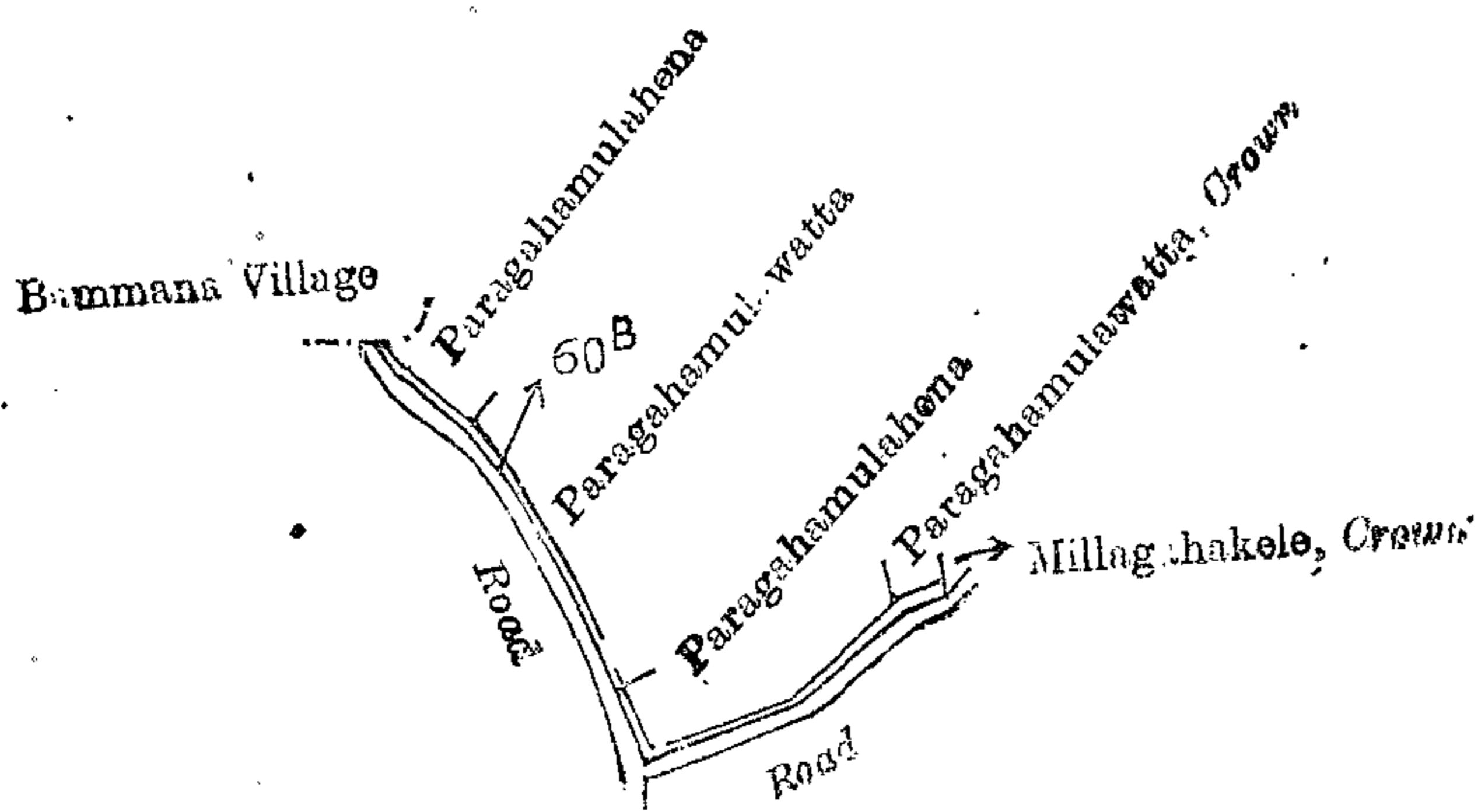
A. H. G. DAWSON,
for Surveyor-General.

XVII.—Preliminary plan 353.

Situation : Ihala Kotuwella village in Meda Pattu Korale East of Kurunegala District.

Lot.	Name of Land.	Extent, A. R. P.
60b	Paragahamulahena (reservation for Gansabhawa road)	0 0 31

and bounded as follows : on the north by the village limit of Bammana, Paragahamulahena sold by the Crown, Paragahamulawatta sold by the Crown, Paragahamulahena sold by the Crown, Paragahamulawatta sold by the Crown ; on the east by Millagahakele claimed by the Crown ; on the south and west by a road.



Surveyor-General's Office,
Colombo, June 28, 1911.

Scale of 8 Chains to an Inch.

A. H. G. DAWSON,
for Surveyor-General.

XVIII.—Preliminary plan 353.

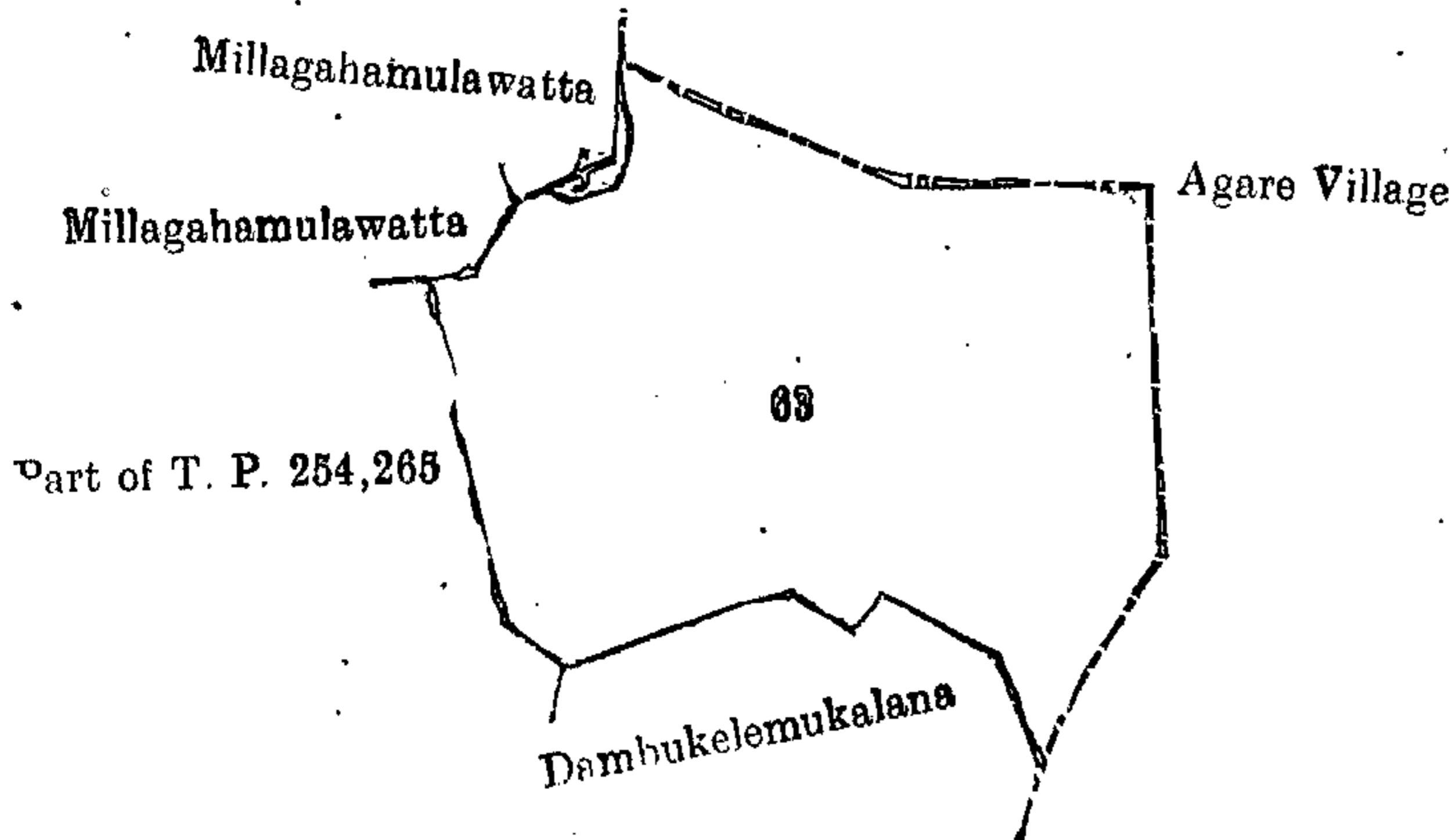
Situation: Ihala Kotuwella village in Meda Pattu Korale East of Kurunegala District.

Lot.	Name of Land.	Extent, A. R. P.
63	Lunumidelgahawatta	12 1 16

and bounded as follows: on the north by the village limit of Agara; on the east by the village limit of Agara; on the south by Dambukelemukalana sold to Edmund Banda Kotuwella, as administrator of the estate of Ramanayaka Mudiyanseelage Appuhamy Korala, under the Waste Lands Ordinances; and on the west by part of T. P. 254,265, Millagahamulawatta sold by the Crown.

J. M. DAVIES,
Special Officer.

January 16, 1913.



Surveyor-General's Office,
Colombo, November 18, 1912.

Scale of 8 Chains to an Inch.

A. H. G. DAWSON,
for Surveyor-General.

Kurunegala S. O. No. 547.

**Order under Section 2 of "The Waste Lands Ordinances of 1897, 1899, 1900, and 1903,"
declaring Lands to be Crown Property.**

In the matter of the lands commonly called or known as cemetery, road, Dandagamuwa-oya (part), situate in the village of Ihala Hakgamuwa, in the Yatikaha korale of the Katugampola hatpattu of the Kurunegala District, in the North-Western Province, and of "The Waste Lands Ordinances of 1897, 1899, 1900, and 1903."

THE notice required by section 1 of "The Waste Lands Ordinances of 1897, 1899, 1900, and 1903," having been duly published in manner prescribed by that section in respect of the above-named lands (*vide* Notice No. 4,583), and no claim having been made to the said lands or to any interest therein within the period of three months from the date specified in the said notice, I, John Murray Davies, Special Officer appointed under section 28 of the said Ordinances, under and by virtue of the powers vested in me in that behalf by section 2 of the said Ordinances, do hereby on February 6, 1913, order and declare that the said lands, as more fully described herein below, situate in the village of Ihala Hakgamuwa, in the Yatikaha korale of the Katugampola hatpattu of the Kurunegala District, in the North-Western Province, and shown as lots 7c, 9, and 10 in preliminary plan 970, and in the annexed diagrams, and containing in extent 3 acres 1 rood and 26 perches, are the property of the Crown.

Description of the Lands referred to.

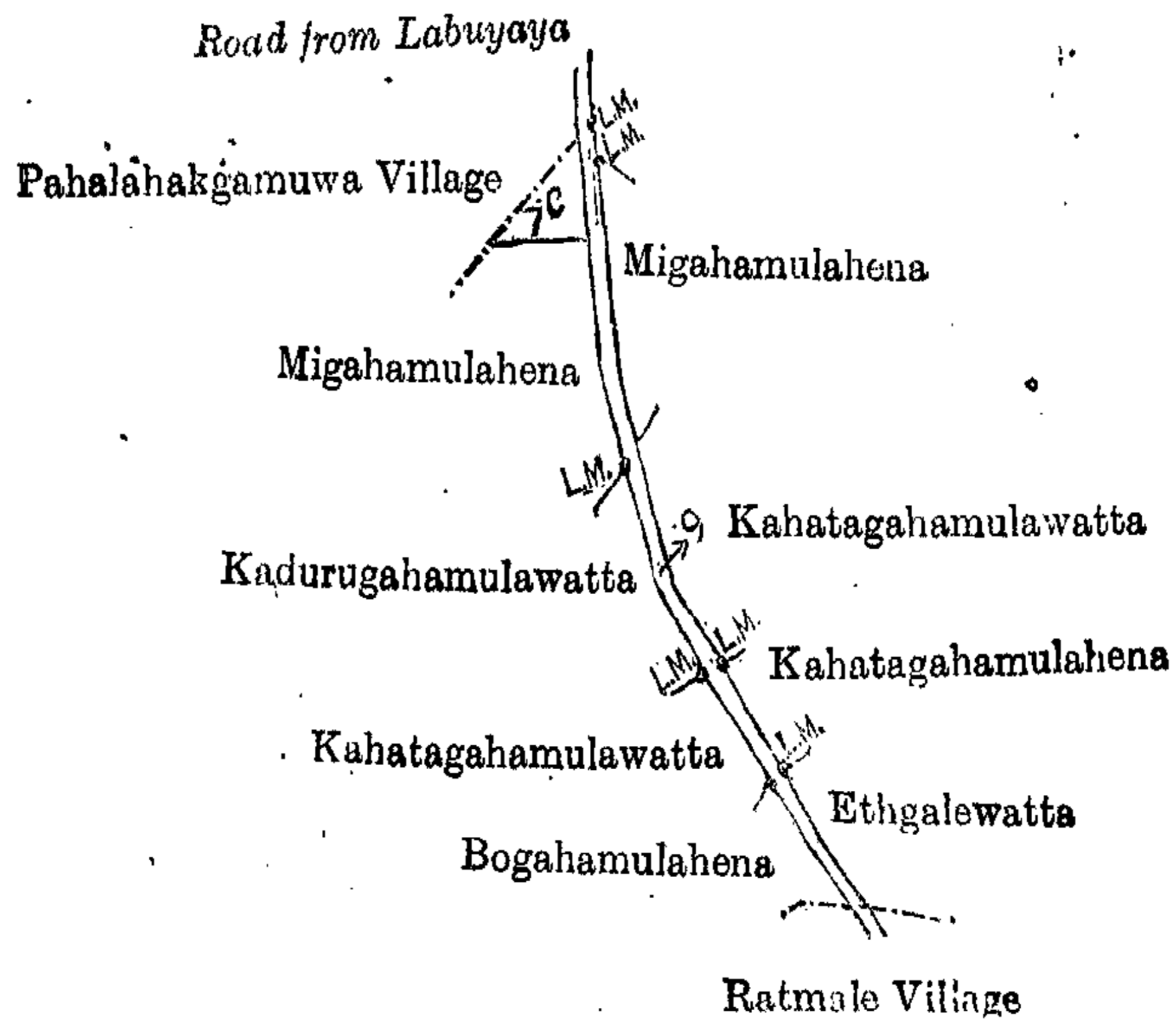
The following lots situated in the village of Ihala Hakgamuwa, in the Yatikaha korale of the Katugampola hatpattu of the Kurunegala District, in the North-Western Province, as described in the annexed diagrams:—

I.—Preliminary plan 970.

Situation: Ihala Hakgamuwa village in Yatikaha korale of Kurunegala District.

Lot.	Name of Land.	Extent, A. R. P.
7c	Cemetery	0 1 0
9	Road	0 2 3
		0 3 3

and bounded as follows: on the north by the village limit of Pahala Hakgamuwa, a road; on the east by Migahamulahena sold by the Crown, Kahatagahamulawatta sold by the Crown, Kahatagahamulahena sold by the Crown, Ethgalewatta sold by the Crown; on the south by the Ratmale village; on the west by Bogahamulahena sold by the Crown, Kahatagahamulawatta sold by the Crown, Kadurugahamulawatta sold by the Crown, Migahamulahena sold by the Crown, the village limit of Pahala Hakgamuwa.



Surveyor-General's Office,
Colombo, September 4, 1912.

Scale of 8 Chains to an Inch.

A. H. G. DAWSON,
for Surveyor-General.

II.—Preliminary plan 970.

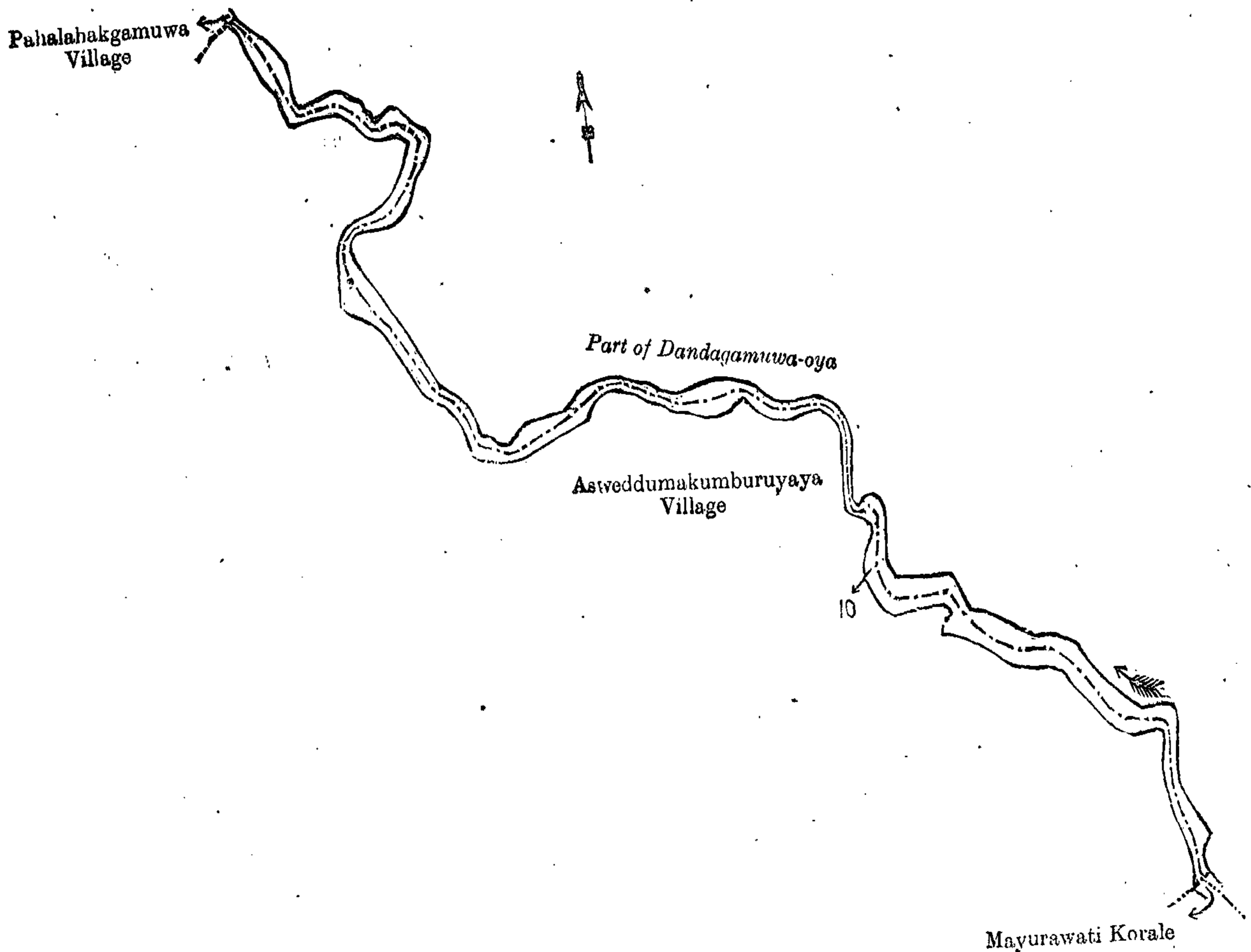
Situation : Ihala Hakgamuwa village in Yatikaha korale of Kurunegala District.

Lot.	Name of Land.	Extent, A. R. P.
10	Dandagamuwa-oya (part)	2 2 23

and bounded as follows : on the north by the village limit of Pahala Hakgamuwa (a part of the Dandagamuwa-oya) ; on the east by the village limit of Pahala Hakgamuwa (a part of the Dandagamuwa-oya) ; on the south by the boundary limit of the Mayurawati korale, Asweddumakumburayaya (private) ; on the west by Asweddumakumburayaya (private), the village limit of Pahala Hakgamuwa.

February 6, 1913.

J. M. DAVIES,
Special Officer.



Surveyor-General's Office,
Colombo, September 4, 1912.

Scale of 8 Chains to an Inch.

A. H. G. DAWSON,
for Surveyor-General.

Kurunegala S. O. No. 548.**Order under Section 2 of "The Waste Lands Ordinances of 1897, 1899, 1900, and 1903,"
declaring Land to be Crown Property.**

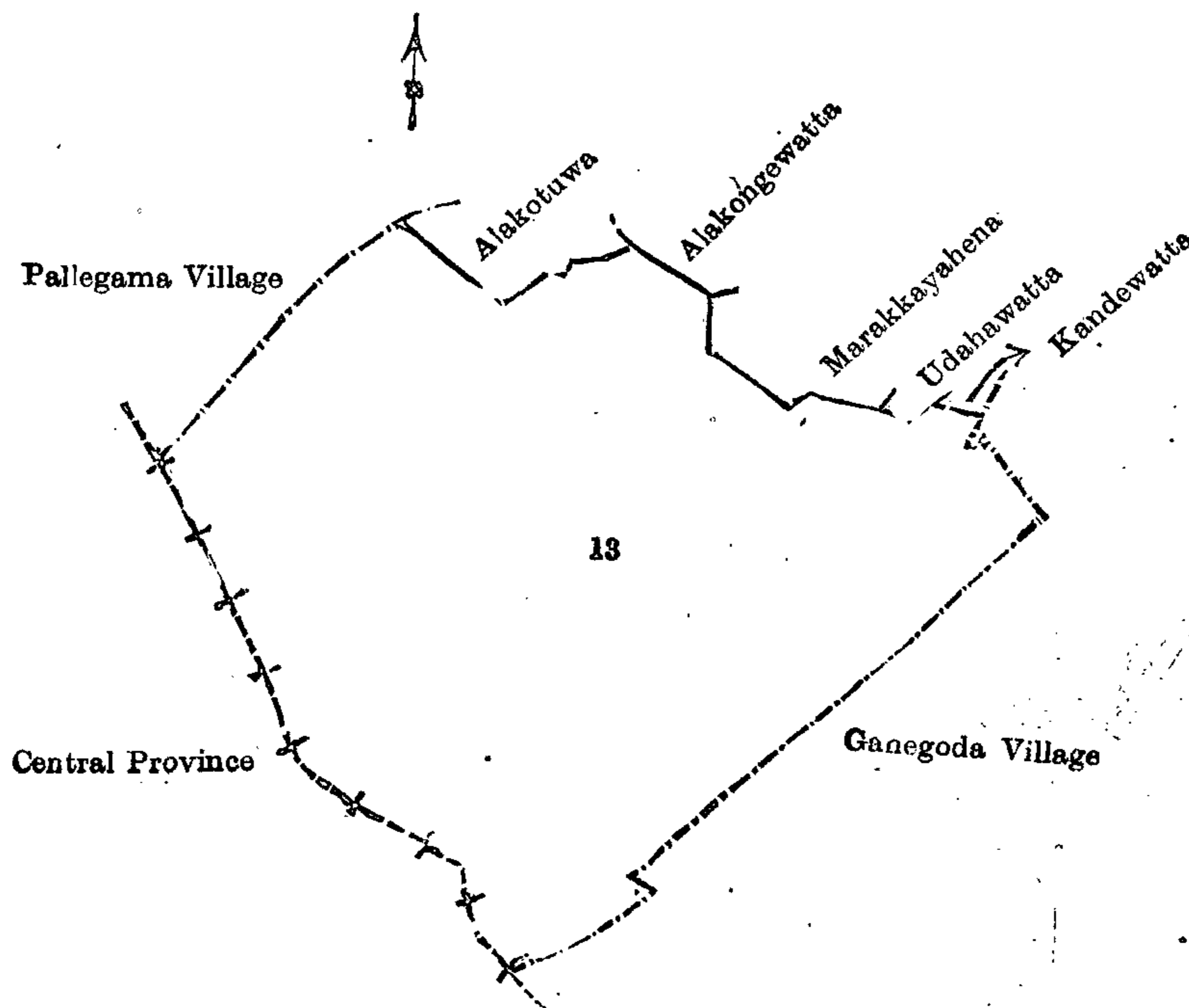
In the matter of the land commonly called or known as Weudakandemukalana, situate in the village of Wadiyagoda, in the Weuda korale of the Weudawili hatpattu of the Kurunegala District, in the North-Western Province, and of "The Waste Lands Ordinances of 1897, 1899, 1900, and 1903."

THE notice required by section 1 of "The Waste Lands Ordinances of 1897, 1899, 1900, and 1903," having been duly published in manner prescribed by that section in respect of the above-named land (*vide* Notice No. 4,570), and no claim having been made to the said land or to any interest therein within the period of three months from the date specified in the said notice, I, John Murray Davies, Special Officer appointed under section 28 of the said Ordinances, under and by virtue of the powers vested in me in that behalf by section 2 of the said Ordinances, do hereby on February 1, 1913, order and declare that the said land, as more fully described herein below, situate in the village of Wadiyagoda, in the Weuda korale of the Weudawili hatpattu of the Kurunegala District, in the North-Western Province, and shown as lot 13 in preliminary plan 1,099, and in the annexed diagram, and containing in extent 29 acres 2 roods and 34 perches, is the property of the Crown.

Description of the Land referred to.

The land commonly called or known as Weudakandemukalana, situated in the village of Wadiyagoda, in the Weuda korale of the Weudawili hatpattu of the Kurunegala District, in the North-Western Province, containing in extent 29 acres 2 roods and 34 perches, and shown as lot 13 in preliminary plan 1,099 in the annexed diagram, and bounded as follows: on the north by Alakotuwa sold by the Crown, Alakongewatta sold by the Crown, Marakkayahena sold by the Crown, Udahawatta sold by the Crown, Kandewatta sold by ditto; on the east by the village limit of Ganegoda; on the south by the village limit of Ganegoda, the boundary limit of the Central Province; on the west by the boundary limit of the Central Province, the village limit of Pallegama.

February 1, 1913.

J. M. DAVIES,
Special Officer.Surveyor-General's Office,
Colombo, August 29, 1912.

Scale of 8 Chains to an Inch.

A. H. G. DAWSON,
for Surveyor-General.**Uva S. O. No. 1,468.****Order under Section 4, Sub-section (1), of "The Waste Lands Ordinances of 1897, 1899, 1900, and 1903."**

In the matter of the land commonly called or known as Habakbendahenyaya, situate in the village of Kohowilakitulwattagama, in the Soronatota korale of the Wiyaluwa division, in the Province of Uva, and of "The Waste Lands Ordinances of 1897, 1899, 1900, and 1903."

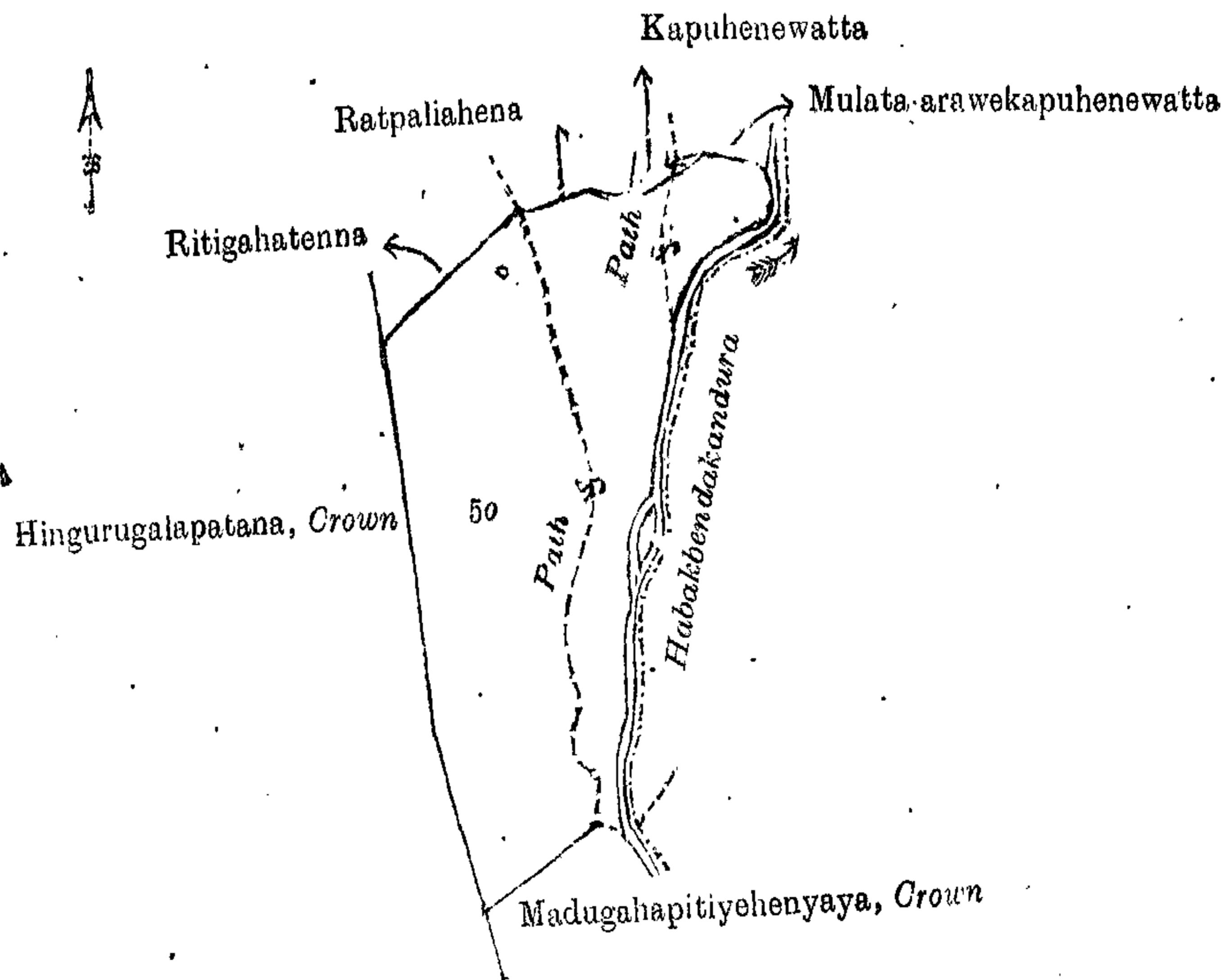
WHEREAS in pursuance of section 1 of the said Ordinances it was duly declared and notified on July 17, 1908, that if no claim to the land commonly called or known as Habakbendahenyaya, situate in the village of Kohowilakitulwattagama, in the Soronatota korale of the Wiyaluwa division, in the Province of Uva, containing in extent 10 acres 3 roods and 36 perches, and shown as lot 50 in preliminary plan 87, and in the annexed diagram, was made to Howard Orme Fox, Special Officer appointed under section 28 of the said Ordinances, within the period of three months from the date specified in the said notice, such land would be declared the property of the Crown, and dealt with on account of the Crown (*vide* Notice No. 3,120):

And whereas Ratnayaka Menikhitihamy Mudiyansele Kitulwatte Appuhamy, made claim thereto, and I, Howard Orme Fox, Special Officer appointed under section 28 of the said Ordinances, made due inquiry into such claim, and whereas the said claimant and I, with the consent of His Excellency the Governor, came to an agreement in writing dated December 22, 1908, concerning the said land, under section 4, sub-section (1), of the said Ordinances, whereby it was agreed that the said claimant should be declared the purchaser of the said land upon payment on or before March 22, 1909, to the Government Agent of the Province of Uva at Badulla, of a sum of Eighty-two Rupees and Fifty Cents (Rs. 82.50) only, as the purchase amount of the said land, and whereas the said amount has been duly paid by the said claimant, and whereas the said claimant Ratnayaka Menikhitihamy Mudiyansele Kitulwatte Appuhamy has died, his heirs (1) Dikwellagamage Lankatilake Jayasundera Mudiyansele Heen Menika of Kitulwatta, (2) Ratnayaka Menikhitihamy Mudiyansele Idamegedara Loku Appuhamy of Kitulwatta, (3) ditto Punchi Appuhamy are hereby, in pursuance of the agreement afore-mentioned, declared to be the owners of the said land, as more fully described herein below.

Description of the Land referred to.

The land commonly called or known as Habakbendahenyaya, situated in the village of Kohowilakitulwattegama, in the Soranotota korale of the Wiyaluwa division, in the Province of Uva, containing in extent 10 acres 3 roods and 36 perches, and shown as lot 50 in preliminary plan 87 and in the annexed diagram, and bounded as follows: on the north by Ritigahatenna declared to be the private property of the heirs of Ratnayaka Menikhitihamy Mudiyanseleage Kitulwatte Appuhamy under the Waste Lands Ordinances, Ratpaliahena sold under the Waste Lands Ordinances to Burandagahawatte Pediris Appuhamy, Kapuhewatta sold under the Waste Lands Ordinances to Kapuhenedara Mutu Menika, Mulata-arawekapuhewatta claimed by Kapuhena Mutu Menika; on the east by the Habakbendakandura; on the south by Madugahapitihenyaya declared to be the property of the Crown under the Waste Lands Ordinances; and on the west by Hingurugalapatana declared to be the property of the Crown under the Waste Lands Ordinances.

December 21, 1912.

H. O. Fox,
Special Officer.Surveyor-General's Office,
Colombo, April 1, 1912.

Scale of 8 Chains to an Inch.

A. H. G. DAWSON,
for Surveyor-General.

Uva S. O. No. 1,469.

Order under Section 4, Sub-section (1), of "The Waste Lands Ordinances of 1897, 1899, 1900, and 1903,"
declaring Land to be Crown Property.

In the matter of the land commonly called or known as Madugahapitihenyaya, situate in the village of Kohowilakitulwattegama, in the Soranotota korale of the Wiyaluwa division, in the Province of Uva, and of "The Waste Lands Ordinances of 1897, 1899, 1900, and 1903."

WHEREAS in pursuance of section 1 of the said Ordinances it was duly notified on July 17, 1908, that if no claim to the land commonly called or known as Madugahapitihenyaya, situate in the village of Kohowilakitulwattegama, in the Soranotota korale of the Wiyaluwa division, in the Province of Uva, containing in extent 72 acres 1 rood and 12 perches, and shown as lot 5a in preliminary plan 87, and in the annexed diagram, was made to Howard Orme Fox, Special Officer appointed under section 28 of the said Ordinances, within the period of three months from the date specified in such notice, such land would be declared the property of the Crown, and dealt with on account of the Crown (*vide* Notice No. 3,120):

And whereas (1) Ilukkegedara Siyatu, (2) ditto Kiriwante, (3) ditto Ranhamy, (4) ditto Appuhamy, (5) Agawattegedara Kiriwante, (6) Gonkatuwegedara *alias* Udawattegedara Ran Menika, (7) Ratnayaka Menikhitihamy Mudiyanseleage Kitulwatte Appuhamy, made claim thereto, and whereas the said 1st and 2nd claimants have withdrawn claim to this lot 5a, in consideration of being declared along with the aforesaid 3rd claimant, owners of the land now forming lot 5a4 and of being declared the owners of the lands now forming lots 5a6 and 5a8 and of being declared the purchasers of the land now forming lot 5a5, and whereas the said 3rd claimant has withdrawn claim to this lot 5a in consideration of being declared along with the aforesaid 1st and 2nd claimants the owners of the land now forming lot 5a4, and whereas the said 4th claimant has withdrawn claim to this lot 5a in consideration of being declared the owner of the land now forming lot 5a11 and the purchaser of the lands now forming lots 5a3 and 5a13, and whereas the said 5th claimant has withdrawn claim to this lot 5a in consideration of being declared the purchaser of the land now forming lot 5a15, and whereas the said 6th claimant has withdrawn claim to this lot 5a in consideration of being declared the purchaser of the land now forming lot 5a12, and whereas the said 7th claimant has withdrawn claim to this lot 5a in consideration of being declared the owner of lot 5f and of the land now forming lot 5l and the purchaser of the land now forming lot 5o, vested in me in that behalf by section 4 of the said Ordinances, under and by virtue of the powers under section 4, sub-section (1), of the said Ordinances, do hereby on December 28, 1912, order and declare property of the Crown.

Description of the Land referred to.

The following lot situated in the village of Kohowilakitulwattagama, in the Soranatotā korale of the Wiyaluwa division, in the Province of Uva, as described in the annexed diagram:—

Preliminary plan 87.

Situation: Kohowilakitulwattagama village in Soranatotā korale of Wiyaluwa division, Province of Uva.

Lot.	Name of Land.	Extent, A. R. P.
5a	Madugahapitiyehenyaya	72 1 12

and bounded as follows: on the north by Galkandehena declared to be the property of the Crown under the Waste Lands Ordinances; on the east by Galkandehena declared to be the property of the Crown under the Waste Lands Ordinances. Hingurugalapatana *alias* Galkandeyaya declared to be the property of the Crown under the Waste Lands Ordinances, Hingurugalapatana declared to be the property of the Crown under the Waste Land Ordinances, Hingurugalapatana *alias* Galkandeyaya declared to be the property of the Crown under the Waste Lands Ordinances; on the south by T. P. 134,267; on the west by Madugahapitiyehenyaya claimed by Ganathi and others, Katugahamedahena sold under the Waste Lands Ordinances to Dandugollegedara Kiriwante, Madugahapitiyehenyaya claimed by Ganathi and others, Galkotuwa sold under the Waste Lands Ordinances to Dandugollegedara Kiriwante, Kiriwante *alias* Dikhena sold under the Waste Lands Ordinances to Kuriya-arawe Kiri Banda, Maduruwatta sold under the Waste Lands Ordinances to Agawattegedara Kiriwante, Welibissa sold under the Waste Lands Ordinances to Illukellegedara Appuhamy, Galkotuwa or Dikwatta sold under the Waste Lands Ordinances to Galkotuwegedara *alias* Udawattegedara Ran Menika, the Malakandura, Moralanda declared to be the property of Illukellegedara Appuhamy under the Waste Lands Ordinances, Kapuhenegalagawabogahamullehena sold under the Waste Lands Ordinances to Neketgedara Siyatu, Bulugahagawahena sold under the Waste Lands Ordinances to Gonkatuwegedara Kiri Banda, Patanamadittehena declared to be the property of Illukellegedara Siyatu and another under the Waste Lands Ordinances, Patanamadittehena sold to Illukellegedara Siyatu and another under the Waste Lands Ordinances, Patanamadittehena declared to be the property of Illukellegedara Siyatu and another under the Waste Lands Ordinances, a Malakandura, Dodangastennehena declared to be the property of Illukellegedara Siyatu and two others under the Waste Lands Ordinances, Dehilanda sold under the Waste Lands Ordinances to Illukellegedara Appuhamy, Malakandura, the Kohowilakandura an ela.

NOTE.—The following lot lying within the above boundaries is excluded from this order and its extent of 1 acre and 11 perches is not included in the acreage of 72 acres 1 rood and 12 perches given above:—

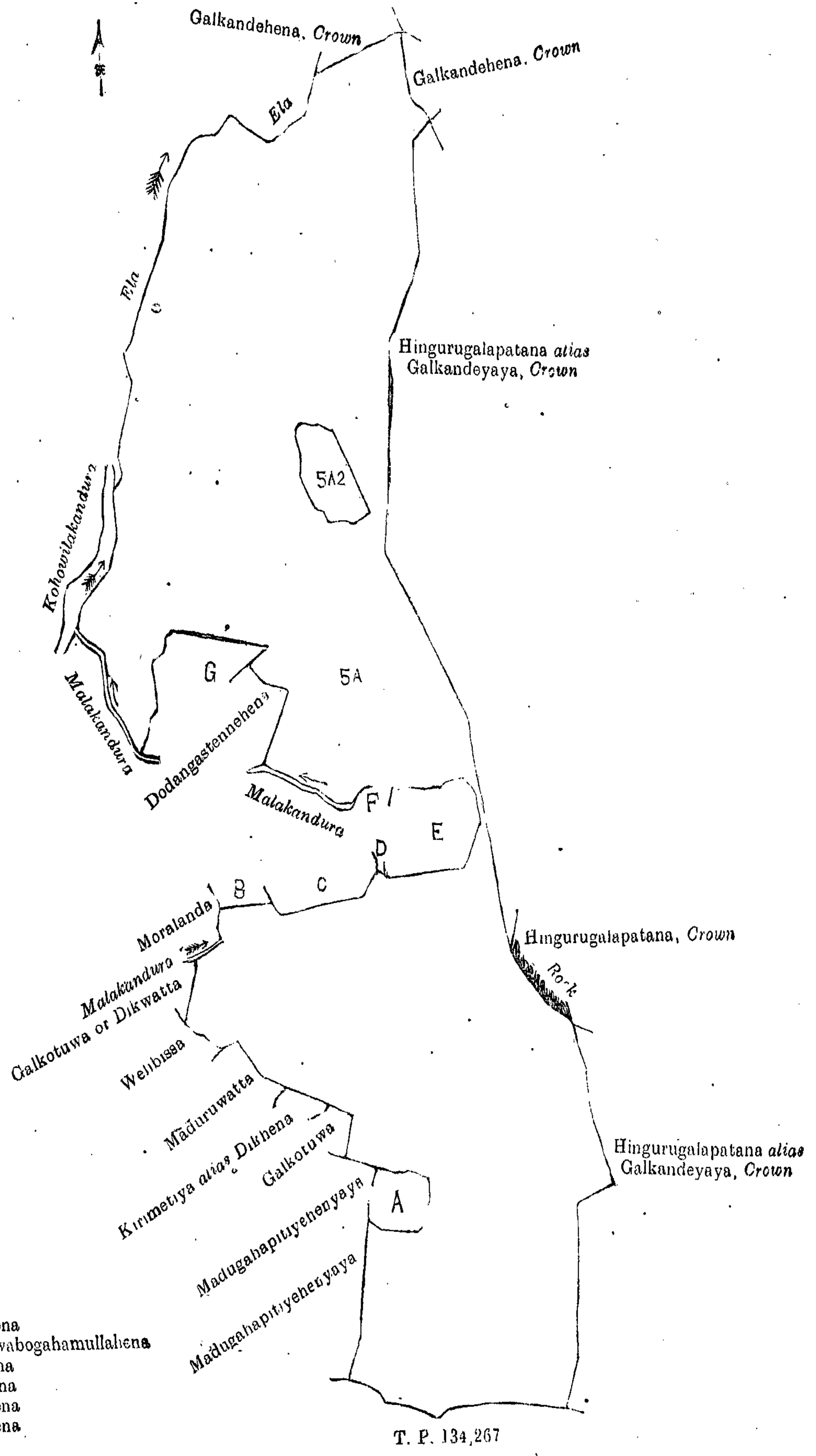
Preliminary plan 87.

Lot.	Name of Land.	Extent, A. R. P.
5a2	Ratnakelemāda	1 0 11

December 28, 1912.

H. O. Fox,
Special Officer.

[For Diagram see page 450.]



- A Katugahamedahena
- B Kapuhenegal gawaboghamullahena
- C Bulugahagawahena
- D Patanamadittehena
- E Patanamadittehena
- F Patanamadittehena
- G Dehilanda

Surveyor-General's Office,
Colombo, November 21, 1912.

Scale of 8 Chains to an Inch.

A. H. G. DAWSON,
for Surveyor-General