

Ceylon Government Gazette

Published by Authority.

No. 6,552 — FRIDAY, MARCH 14, 1913.

PART I.—General: Minutes, Proclamations, Appointments,
and General Government Notifications.

PART II.—Legal and Judicial.

PART III.—Provincial Administration.

PART IV.—Land Settlement.

PART V.—Mercantile, Marine, Municipal, Local, &c.

Separate paging is given to each Part in order that it may be filed separately.

Part IV.—Land Settlement.

	PAGE		PAGE
Preliminary Notices	451	Final Orders	479

PRELIMINARY NOTICES.

Hambantota Notice No. 4,785.

Notice under "The Waste Lands Ordinances of 1897, 1899, 1900, and 1903."

TAKE notice that unless within three months from March 14, 1913, the persons, if any, who claim any interest in the lands hereinafter mentioned or in any one or more of such lands or to some interest therein make claim in person or in writing to the said lands or any of them or to some interest therein to W. E. Wait, Esq., Special Officer appointed under section 28 of "The Waste Lands Ordinances of 1897, 1899, 1900, and 1903," at his office at Fort, Colombo:

Such Special Officer, in pursuance of the powers vested in him by the said Ordinances, will declare by writing under his hand that the said lands or such of them, as to which no claim has been made, are the property of the Crown.

W. E. WAIT,
Special Officer.

Description of the Lands referred to.

The following lots situated in the village of Omare, in the Giruwa Pattu West of the Hambantota District, in the Southern Province, as described in the annexed diagrams:—

I.—Preliminary plan 161.

Situation: Omare village in Giruwa Pattu West of Hambantota District.

Lot.	Name of Land.	Extent, A. R. P.	Lot.	Name of Land.	Extent, A. R. P.
108 ..	Ratrangahakoratuwa	.. 0 3 12	135 ..	Raluwegederawatta	.. 1 3 0
109 ..	Pinkoratuwa	.. 1 0 12	136 ..	Polkoratuwewatta 0 2 38
110 ..	Wickremagewewa (tank)	.. 3 1 34	137 ..	Ratakolagederawatta	.. 0 3 21
118 ..	Dunagodagewatta 2 0 17	138 ..	Bimbirigahakoratuwa	.. 1 2 3
119 ..	Boralayawatta 2 0 3	139 ..	Maha-alutwatta 0 3 32
120 ..	Godellewatta 3 0 12	140 ..	Pinkoratuwa 0 1 16
123 ..	Dunugodagewatta 1 1 27	191 ..	Keppitiyapalessewewa (tank)	.. 0 3 6
126 ..	Ambalamagawawatta	.. 2 3 37	192 ..	Kolongahakoratuwa	.. 4 1 25
127 ..	Do.	.. 3 0 24	198 ..	Kapukoratuwa 2 1 37
128 ..	Kankanigewewa (tank)	.. 4 0 2	199 ..	Siyambalagahawewa (tank)	.. 2 3 18
130 ..	Deniyewealeatmaga <i>alias</i> Wickremage- atmaga 0 2 39	203 ..	Galpottehenekoratuwa	.. 5 2 26
131 ..	Kankanigeruppe 1 1 7	206 ..	Kapukoratuwewatta	.. 1 2 10
132 ..	Etambagahakoratuwewatta	.. 2 1 6	207 ..	Kapukoratuwedeniya	.. 1 0 23
133 ..	Jayasingewatta 1 0 29	208 ..	Murungagahawattedeniya	.. 1 0 36
134 ..	Ambalamagawawatta	.. 2 0 28			58 0 20

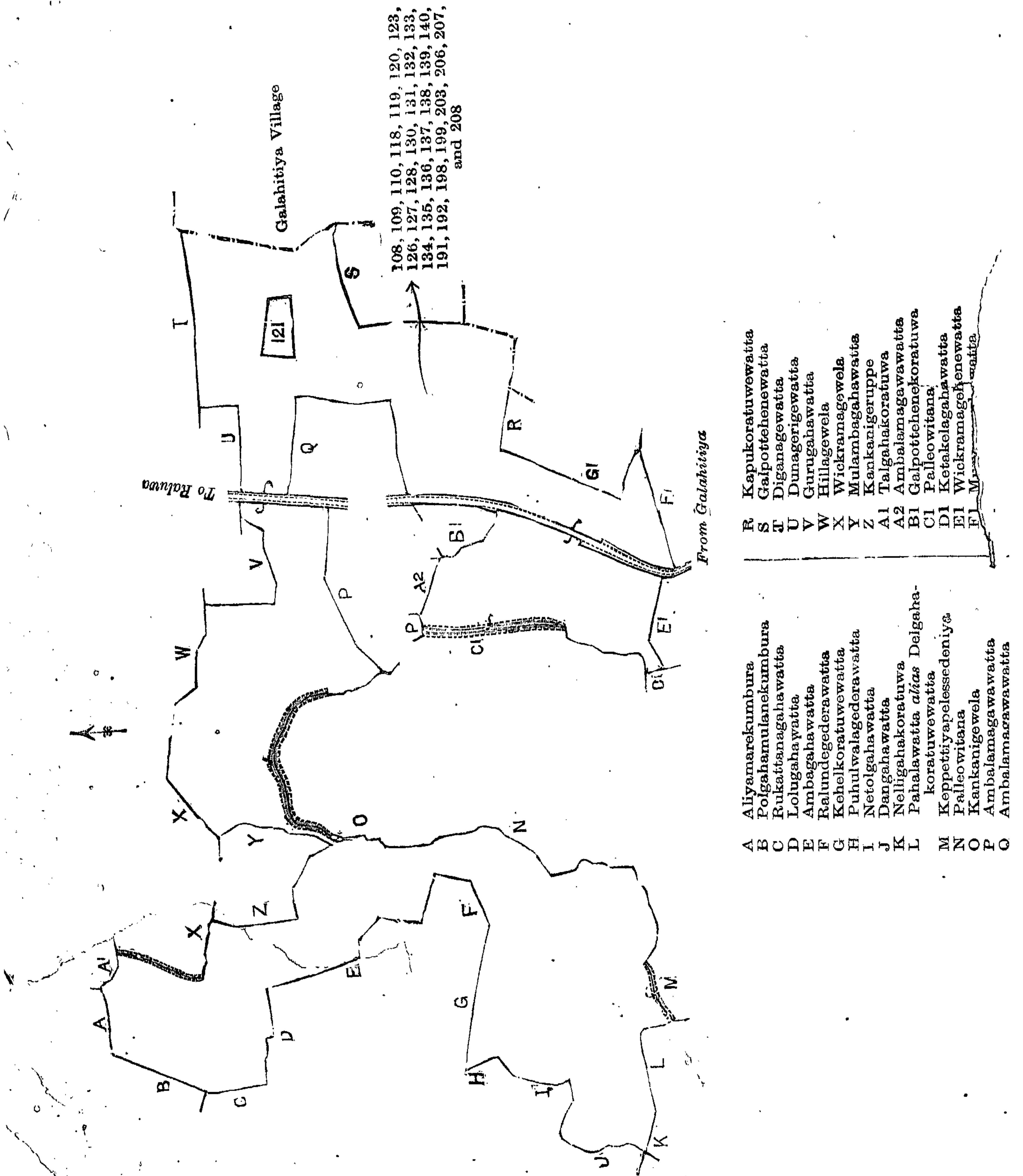
and bounded as follows: on the north by Aliyamarekumbura claimed by Don Bastian Disanayaka Amarakon and others, Talgahakoratuwa claimed by Wepotairage Kiri Appu, Wickremagewela claimed by Jayasin Arachchige Don Andris and others, Kankanigeruppe claimed by Don Davith Siriwardena and others, Mulambagahawatta claimed by Edirachcharige Sedara, Wickremagewela claimed by Jayasin Arachchige Don Andris and others, Hillagewela claimed by Ranasinge Don Nikulas and others, Gurugahawatta claimed by Don Samel Abeyagoonawardena, Dunaperigewatta claimed by Ramanayaka Hewa Bopige Heenhamy, Diganagewatta claimed by Giganagamage Don Samel and others; on the east

by the village limit of Galahitiya, Galpottchenewatta claimed by Ranasinge Babun, Kapukoruwewatta claimed by Wanniarachchige Appu and others; on the south by Murungagahawatta claimed by Senerat Patirana Malhamy, Wickramagehenewatta sold by the Crown, Ketakelagahawatta claimed by Kodituwakkuge Babahamy, Paleowitana claimed by Ranasinghe Davith and others, Ambalamagawawatta claimed by Ranasinghe Appu, Galpottchenekoratuwa claimed by Ranasinghe Don Dines, Ambalamagawawatta claimed by Wanniarachchige Kankanange Don Davith, Ambalamagawawatta claimed by Ranasinghe Appu, Kankanigewela claimed by Senerat Patirana Malhamy, Paleowitana claimed by Ranasinghe Davith and others, Keppettiyapelessedeniya claimed by Weerasin Kankanange Don Andris, Pahalahawatta *alias* Delgahakoratuwewatta claimed by Weerasin Kankanange Dingi Appuhamy, Nelligahakoratuwa claimed by Pinna-godage Heen Appu; on the west by Dangahawatta claimed by Jayawickrema Arachchige Appu, Netolagahawatta claimed by Weerasin Kankanange Don Andris, Puhulwalagederawatta claimed by Patabendige Babunhamy, Kehelkoratuwewatta claimed by ditto, Ralundegederawatta claimed by Wanniarachchige Andris and others, Ambagahawatta claimed by Liyanage Wattuhamy and others, Lolugahawatta claimed by Patabendige Nikulas, Rukattanagahawatta claimed by Kankanilokuge Heen Appu, Polgahamulanekumbura claimed by Wepotairage Kawanihamy and others.

NOTE.—The following lots lying within the above boundaries is excluded from this notice, and the acreage of 1 rood and 35 perches is not included in the acreage of 58 acres and 20 perches given above.

Preliminary plan 161.

Lot.	Name of Land.	Extent, A. R. P.
121	Godellewatta	0 1 35



Surveyor-General's Office,
Colombo, January 6, 1913.

Scale of 8 Chains to an Inch.

A. H. G. DAWSON,
for Surveyor-General.

II.—Preliminary plan 161.

Situation : Omare village in Giruwa Pattu West of Hambantota District.

Lot.	Name of Land.	Extent, A. R. P.	Lot.	Name of Land.	Extent, A. R. P.
2	Ritigahahenekella	2 0 10	41	Kapukoratuwedeniya	0 1 11
4	Kudagodahena, Lolugahahena, Hedde- wehena, Bogahahena	22 1 28	43	Kapukoratuwewattehena	0 3 16
5	Mahagalahena, Ittabenehena	8 0 17	54	Indiketiymandiyewatta	1 2 22
6	Rukattanahena	6 3 8	55	Mahabalagewattedeniya	0 1 28
7	Galabodahena	4 2 7	56	Oliyamarewewa (tank)	1 1 31
8	Gallendehena	6 3 38	59	Bogahamulanewewa (tank)	2 0 5
11	Ketakelagahawattedeniya	0 2 13	62	Ketakelagahawatta	2 1 6
12	Indiketiaredeniya	0 2 26	63	Punchihamigewatta	4 2 29
13	Indiketiarekoratuwa	1 3 19	64	Katuwanagederawatta <i>alias</i> Geegana- gewatta	1 3 21
14	Kendaketiymandiya	3 2 8	74	Kiruwanehenewatta	0 3 34
20a	Narangashena	0 1 0	75	Do.	1 0 24
23	Dambehena	3 3 19	82	Limakaralhenedeniya	0 0 22
24	Ehalagahahenewatta	5 1 1	83	Gonawetuna-arewewa (tank)	6 0 1
31	Ritigahahena	4 1 38			
33	Kapuhena	1 3 24			97 1 22
40	Madugahawalawattedeniya	0 0 36			

and bounded as follows : on the north by the village limit of Bowala, the village limit of Muruthawela ; on the east by the village limit of Galahitiya ; on the south by Diganagewatta claimed by Diganagamage Don Simon and others, Ketuwana-gederawatta claimed by Diganagamage Don Simon and others, Diganaralagewatta claimed by Diganagamage Carolis, Kaluhamigewatta claimed by Diganagamage Carolis, Wiyangedigewatta claimed by Diganagamage Bala Appu, Kospelakoratuwa claimed by Ranasinge Kiri Appu, Ketakelagahawatta claimed by Paanchala Vidanagamage James Appu, Kospelakoratuwa claimed by Ranasinge Kiri Appu, a road, Bogahamulanekumbura claimed by Ranasinge Nikulas, Wewapulawalekoratuwa claimed by Diganagamage Don Andris, Kendamandiyewatta claimed by Diganagamage Nikulashamy, Medahenewatta *alias* Kongahahenewatta *alias* Ruppattinnagahawatta claimed by Diganagamage Nikulashamy, Kendamandiyewatta claimed by ditto, Katuimbulehena claimed by Kankanilokuge Nikulas, Mahabalalamayagewatta claimed by Wepotairage Don Siyadoris and others, Indiketiyemandiyewatta claimed by Wepotairage Don Samel, Mahabalalamayagewatta claimed by Wepotairage Don Siyadoris and others, Aliyamarekumbura claimed by Don Bastian Dissanayaka Amarakon and others, Ketakelagahawatta claimed by Wepotaira Senerat Arachchige Deonis and others, Udamulanewaladeniya claimed by Maddumagamage Davith, Udamulanedeniya claimed by Wepotairage Appuhamy, Narangashenewatta *alias* Ketakelagahawala claimed by Wepotaira Senerat Arachchige Heen Appu, Narangashenewatta claimed by Senerat Patiranage Malhamy, Narangashena claimed by ditto, Narangashenewatta claimed by ditto, Narangashena claimed by Abeygoonawardena Wepotaira Don Bastian, Narangashenewatta claimed by Wepotaira Senerat Arachchige Heen Appu, Liyanagahahena *alias* Ketakelagahawala claimed by Wepotaira Senerat Arachchige Deonis and others, Ehalagahahenewatta claimed by Ekanayake Arachchige Don Cornelis, Kehelagahadeniya claimed by ditto, Hunnannehena *alias* Kudagerigehena claimed by A. L. M. Abdul Hamid and others, Kehelagahadeniya claimed by Ekanayake Arachchige Don Cornelis, Limakaralhena claimed by Senerat Patiranage Endoris and others, Ritigahahenewatta claimed by Jayawickrema Arachchige Andris, Ritigahahenewatta claimed by Pinnagerige Hinni Appu, Ritigahahenewatta claimed by Jayawickrema Arachchige Andris, Limakaralhena and Ihalagahahena claimed by Senerat Patiranage Endoris, Limakaralhena and Ihalagahahena sold by the Crown, Pattigekoratuwawatta claimed by Ekanayake Arachchige Heen Appu, Gonawetuna-arekumbura claimed by Jayawickrema Arachchige Appu and others ; on the west by Malugahawatta claimed by Galwalagamage Don Andris, Pittennehenedeniya claimed by Munasin Arachchige Don Carolis, Karadiyahena claimed by ditto.

NOTE.—The following lots lying within the above boundaries are excluded from this notice and their aggregate acreage of 13 acres 2 roods and 16 perches is not included in the acreage of 97 acres 1 rood and 22 perches given above :—

Lot.	Name of Land.	Extent, A. R. P.
1	Ritigahahena	3 0 11
3	Ketakelagahahenewatta	5 2 35
9	Ruppehenewatta	1 3 27
25	Ehalagahahenewatta	0 1 30
42	Kapukoratuwewatta	2 1 33
		13 2 16

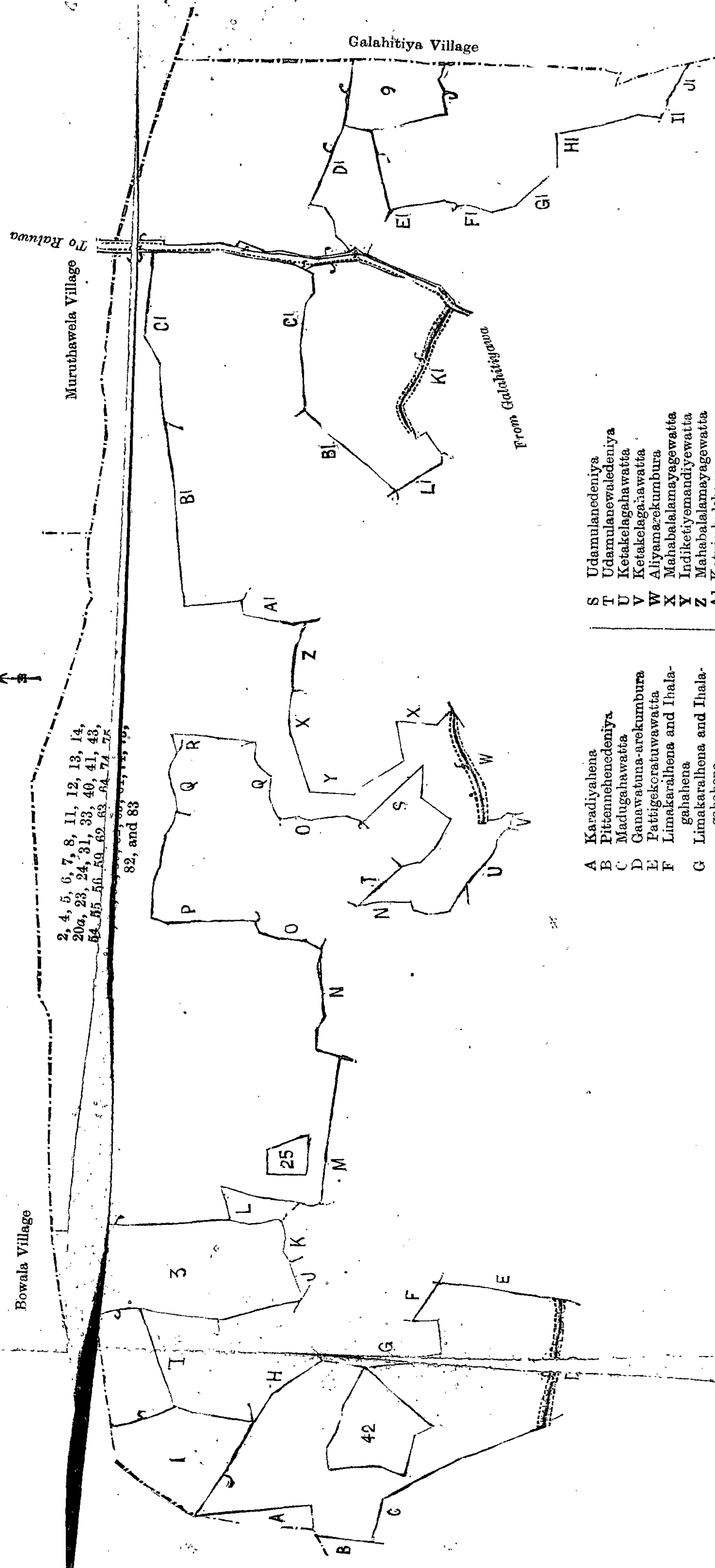
[For Diagram see page 454.]

III.—Preliminary plan 161.

Situation : Omare village in Giruwa Pattu West of Hambantota District.

Lot.	Name of Land.	Extent, A. R. P.	Lot.	Name of Land.	Extent, A. R. P.
218	Meegahawatta	2 2 6	264	Karagahawewa (tank)	1 0 24
220	Tembiligahakoratuwa	1 1 7	265	Talgashenekoratuwa	1 0 16
222	Gorakegawakoratuwa	0 2 26	267	Galpottahena	1 3 12
223	Kirigonnegawakoratuwa	0 1 14	269	Kapukoratuwewattekella	0 2 20
224	Welagawakoratuwa	0 2 32	270	Galpottahenewatta	0 2 2
226	Tembiligahakoratuwa	2 2 6	272	Balamuttagewatta	3 2 4
227	Karapandurekoratuwa	2 2 23	274	Bukendehena	0 3 1
231	Pindeniyeewewa (tank)	2 0 25	276	Rajapaksegewatta <i>alias</i> Bogaha- watta	3 2 38
233	Ginigalarewewa (tank)	0 1 36	277	Ketakelagahahena <i>alias</i> Balamutta- gehena	2 0 22
235	Ihalawattekella	0 2 36	278	Ketakelagahawatta	1 2 10
236	Godellewatta	3 1 31			37 0 31
238	Godellewattekella <i>alias</i> Godawane- koratuwa	0 2 1			
239	Medawewa (tank)	1 1 27			
241	Talgashenewattekebella	0 3 12			

and bounded as follows : on the north by Abeysingewatta claimed by Arambage Andris and others, Etambagahakoratuwa claimed by Jayasinghe Babanhamy and others, Kehelagahenegederawatta claimed by Hinni Appu Don Samel and others, Mahakoratuwa claimed by Pinnagodage Hinni Appu and others, Pindeniyeekumbura claimed by the Galahitiya Pansala, Pansala, Gederawatta claimed by Ekanayake Arachchige Andris, Pindeniyeekumbura claimed by the Galahitiya Pansala.



2, 4, 5, 6, 7, 8, 11, 12, 13, 14,
20a, 23, 24, 31, 33, 40, 41, 43,
54, 55, 56, 59, 62, 63, 64, 74, 75,
82, and 83

- | | | | |
|---|---|----|---|
| A | Karadiyehena | S | Udamulanedeniya |
| B | Pittemhenedeniya | T | Udamulanewaledeniya |
| C | Madugahawatta | U | Ketakelegahawatta |
| D | Ganawatuna-arekumbura | V | Ketakelegahawatta |
| E | Pattigekoratuwawatta | W | Aliyamarekumbura |
| F | Limakaralhena and Ihala-gahahena | X | Mahabalalamayagewatta |
| G | Limakaralhena and Ihala-gahahena | Y | Indiketyemandyewatta |
| H | Ritigahahenewatta | Z | Mahabalalamayagewatta |
| I | Ritigahahenewatta | A1 | Katumbulehena |
| J | Limakaralhena | B1 | Keudamandyewatta |
| K | Keheganadeniya | C1 | Medahenewatta <i>alias</i> Kongahahenewatta <i>alias</i> Ruppattimnagahawatta |
| L | Hunnarnohena <i>alias</i> Kudagerigehena | D1 | Ketakelegahawatta |
| M | Ehalagahahenewatta | E1 | Kospekoratuwa |
| N | Liyangahahena <i>alias</i> Ketakelegahawala | F1 | Wiyangedigewatta |
| O | Narangashenewatta | G1 | Kaluhamigewatta |
| P | Narangashena | H1 | Diganaragewatta |
| Q | Narangashenewatta | I1 | Katumanagederawatta |
| R | Narangashena | J1 | Diganagewatta |
| | | K1 | Boghamulanekumbura |
| | | L1 | Wewapulawalekoratuwa |

Surveyor-General's Office,
Colombo, January 6, 1913.

Scale of 8 Chains to an Inch.

A. H. G. DAVIDSON
for Surveyor-General

Weragamagen Jayasin Arachchige claimed by Seneniyegegeraw south by Wan Kiriappu and Rajapaksegew claimed by Pe and others, D uweewatta cl Galpottihena Abaran, Pelamandiyewatta kara, Alupoth

NOTE.—
acreage of 13

Lot.	Meas.
219	Meas.
221	Kir
225	Bal
232	Gin
240	Tal

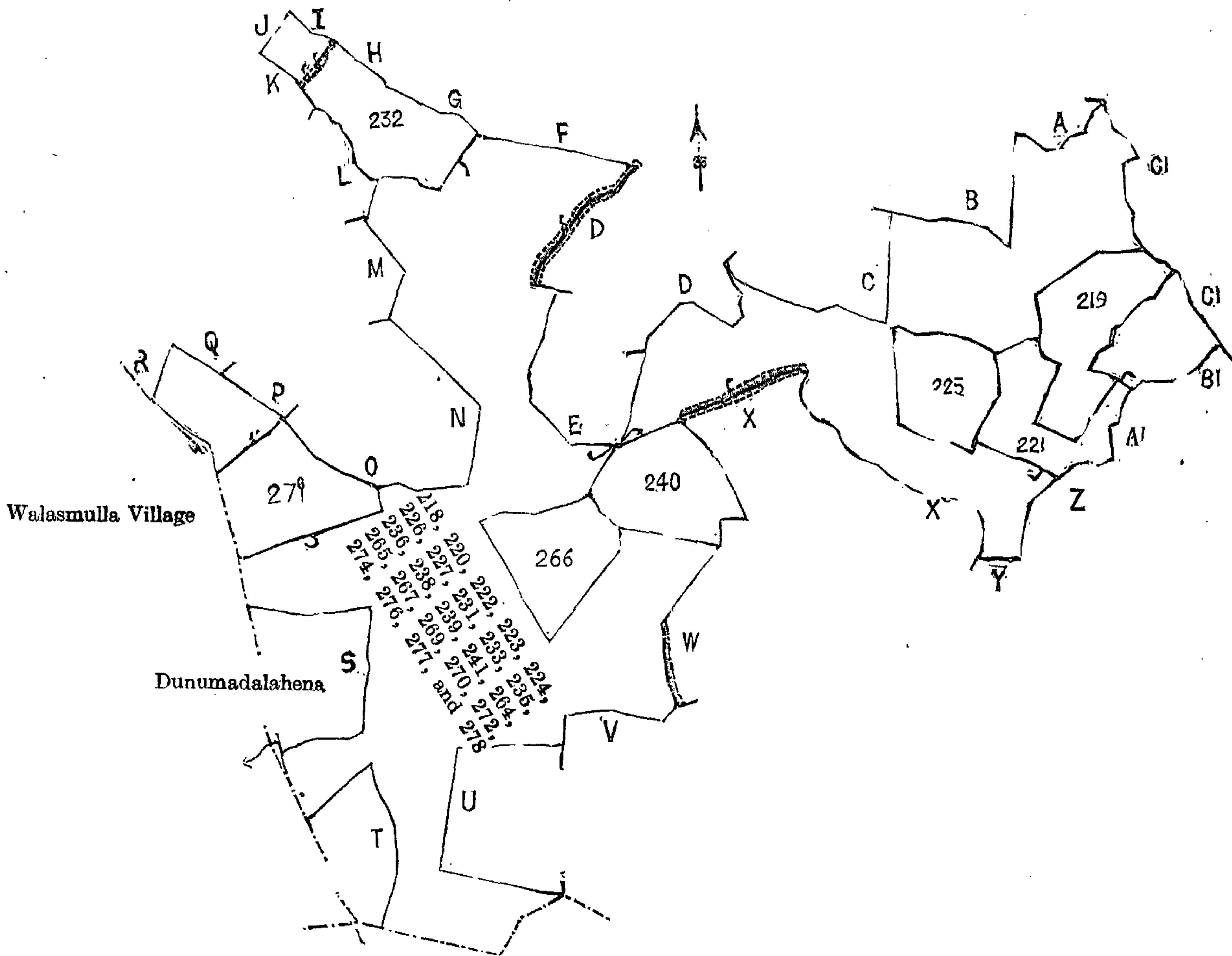
Walasmulla

Weragamageruppewatta claimed by Kodituwakku Kankanange Hinni Appu, Morawakralagederawatta, claimed by Jayasin Arachchige Babahamy, Hakmanagederawatta claimed by Ratnapulleralage Siya; on the east by Mahawela claimed by Senarat Patiranage Don Jayan, Kiramagederawatta claimed by Vidana Arachchige Don Samel, Halpandenyegederawatta claimed by Peramunige Samel, Alutgederawatta claimed by Vidana Arachchige Don Simon; on the south by Wanwegederawatta claimed by Vidana Arachchige Don Simon, Gewalgawawela claimed by Abeysingamaachchige Kiriappu and others, Karagahapotawa claimed by Wijewickremage Don Carolis, Ambagahawatta claimed by ditto, Rajapaksegewatta *alias* Bogahawatta claimed by ditto, the village limit of Koholana; on the west by Bukandehenewatta claimed by Peramunige Samelhamy, the village limit of Walasmulla, Dunumadalahena claimed by D. V. P. Don Davith and others, Dunumadalagahawatta claimed by Senarat Patiranage Endoris, the village limit of Walasmulla, Kapukoratuwewatta claimed by Jayawickremage Don Abaran, Mataragederawatta claimed by Jayawickrama Arachchige Babahamy, Galpottihena claimed by Abeywickrama Kankanange Juwanis, Kuruwita-arewatta claimed by Jayawickremage Don Abaran, Pelawatta claimed by Don Samel Basnayake, Rasakomehenewatta claimed by Jayasunderage Babun, Nindamandiyewatta claimed by Arambage Andris, Nindamandiya *alias* Wewagawawatta claimed by Don Nikulas Wadigadiwakara, Alupotha claimed by Gunasekara Arachchige Adris and others.

NOTE.—The following lots lying within the above boundaries are excluded from this notice, and their aggregate acreage of 13 acres 1 rood and 16 perches is not included in the acreage of 37 acres and 31 perches given above:—

Preliminary plan 161.

Lot.	Name of Land.	Extent, A. R. P.	Lot.	Name of Land.	Extent, A. R. P.
219	Meegahawatta	.. 2 0 25	266	Ketakelagahawatta	.. 1 3 17
221	Kiramagederawatta	.. 1 2 20	271	Kuruwitihenewatta	.. 2 0 21
225	Balamuttageewatta	.. 1 2 16			
232	Ginigalarekumbura	.. 2 0 6			13 1 16
240	Talgashenewatta	.. 1 3 31			



- Koholana Village
- | | |
|---|---|
| A Hakmanagederawatta | P Galpottihena |
| B Morawakralagederawatta | Q Mataragederawatta |
| C Weragamageruppewatta | R Kapukoratuwewatta |
| D Pindenyekumbura | S Dunumadalagahawatta |
| E Gederawatta | T Bukandehenewatta |
| F Mahakoratuwa | U Rajapaksegewatta <i>alias</i> Bogahawatta |
| G Kehelgahahenegederawatta | V Ambagahawatta |
| H Etambagahakoratuwa | W Karagahapotawa |
| I Abeysingewatta | X Gewalgawawela |
| J Alupotha | Y Wanwegederawatta |
| K Nindamandiya <i>alias</i> Wewagawawatta | Z Alutgederawatta |
| L Nindamandiyewatta | Al Halpandenyegederawatta |
| M Rasakomehenewatta | B1 Kiramagederawatta |
| N Pelawatta | Cl Mahawela |
| O Kuruwita-arewatta | |

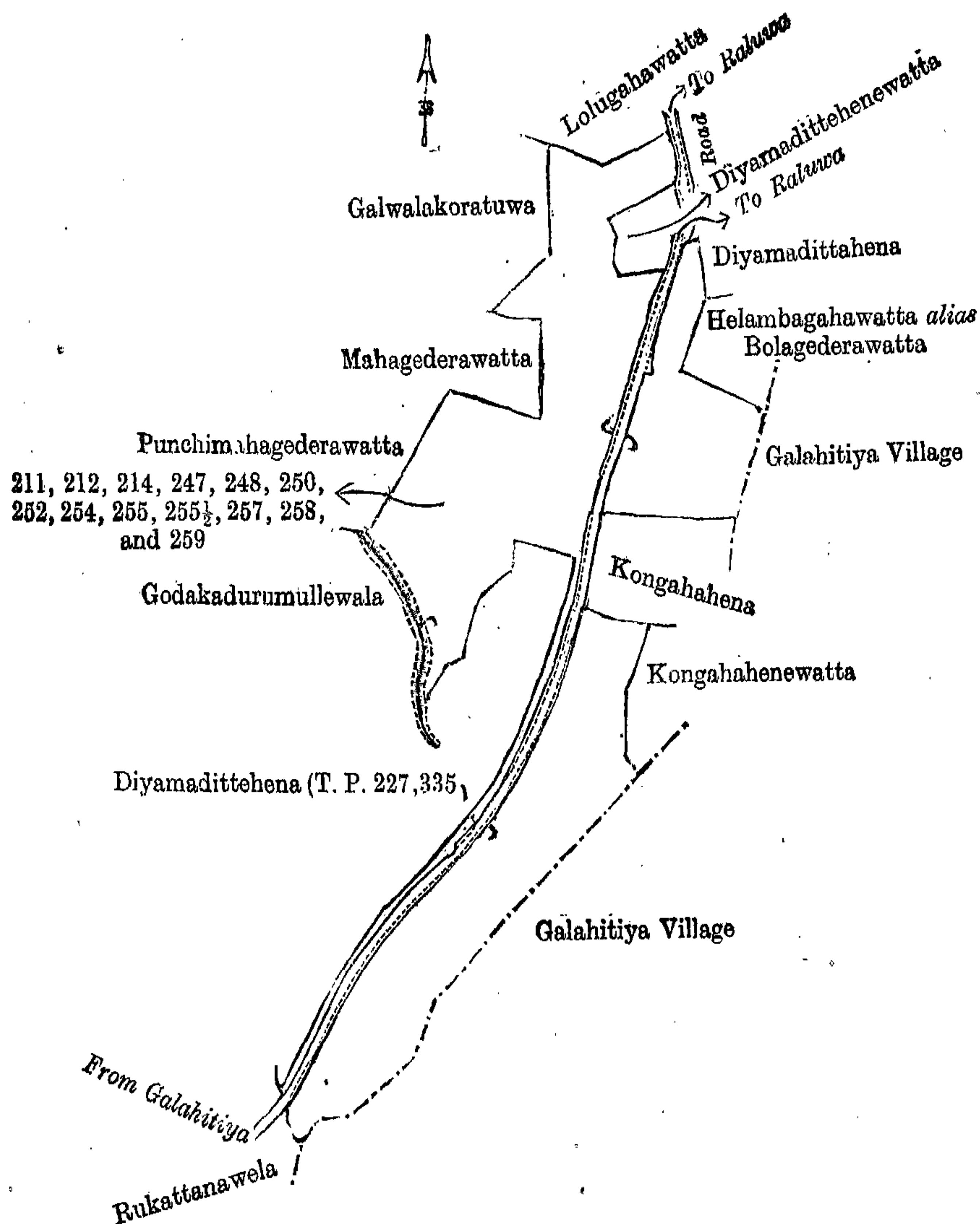
Scale of 8 Chains to an Inch.

IV.—Preliminary plan 161.

Situation : Omare village in Giruwa Pattu West of Hambantota District.

Lot.	Name of Land.	Extent, A. R. P.	Lot.	Name of Land.	Extent, A. R. P.
211	Diyamadittahenekoratuwa	0 2 1	254	Kongahahenewatta	0 3 37
212	Galwalakoratuwa <i>alias</i> Diyamadittahena	1 3 10	255	Galpottihena	2 1 12
214	Diyamadittahenewatta	0 1 30	255½	Do.	0 0 36
247	Godakadurumullewewa (tank)	1 1 36	257	Diyamadittihena (road reservation)	0 1 39
248	Dangahawattekella and Paulawattekella	3 1 28	258	Galpottihenekella (road reservation)	0 0 17
250	Diyamadittihena	2 0 10	259	Talgaskoratuwekella	1 2 8
252	Galpottihena	0 1 23			15 3 7

and bounded as follows : on the north by Lolugahawatta claimed by Maddumagama Davith; a road, Diyamadittihenewatta claimed by Maddumagama Kalinghamy, Diyamadittahena claimed by Moti Arachchige Nikulas, Helambagahawatta *alias* Bolagederawatta claimed by Ossun Saibo Lebbe Mohamadu Cassim; on the east by the village limit of Galahitiya, Kongahahena claimed by Moti Arachchige Nikulas, Kongahahenewatta claimed by Vidanagama Appu, the village limit of Galahitiya; on the south by the village limit of Galahitiya, Rukattanawela claimed by Vidana Arachchige Don Samel; on the west by Diyamadittihena sold by the Crown (T. P. 227,335), Godakadurumullewala claimed by Abeysingama Achchige Kiri Appu and others, Punchimahagederawatta claimed by Moti Arachchige Dingihamy, Mahagederawatta claimed by Ranasinge Nikulas, Galwalakoratuwa claimed by Maddumagama Appu.



Surveyor-General's Office,
Colombo, January 6, 1913.

Scale of 8 Chains to an Inch.

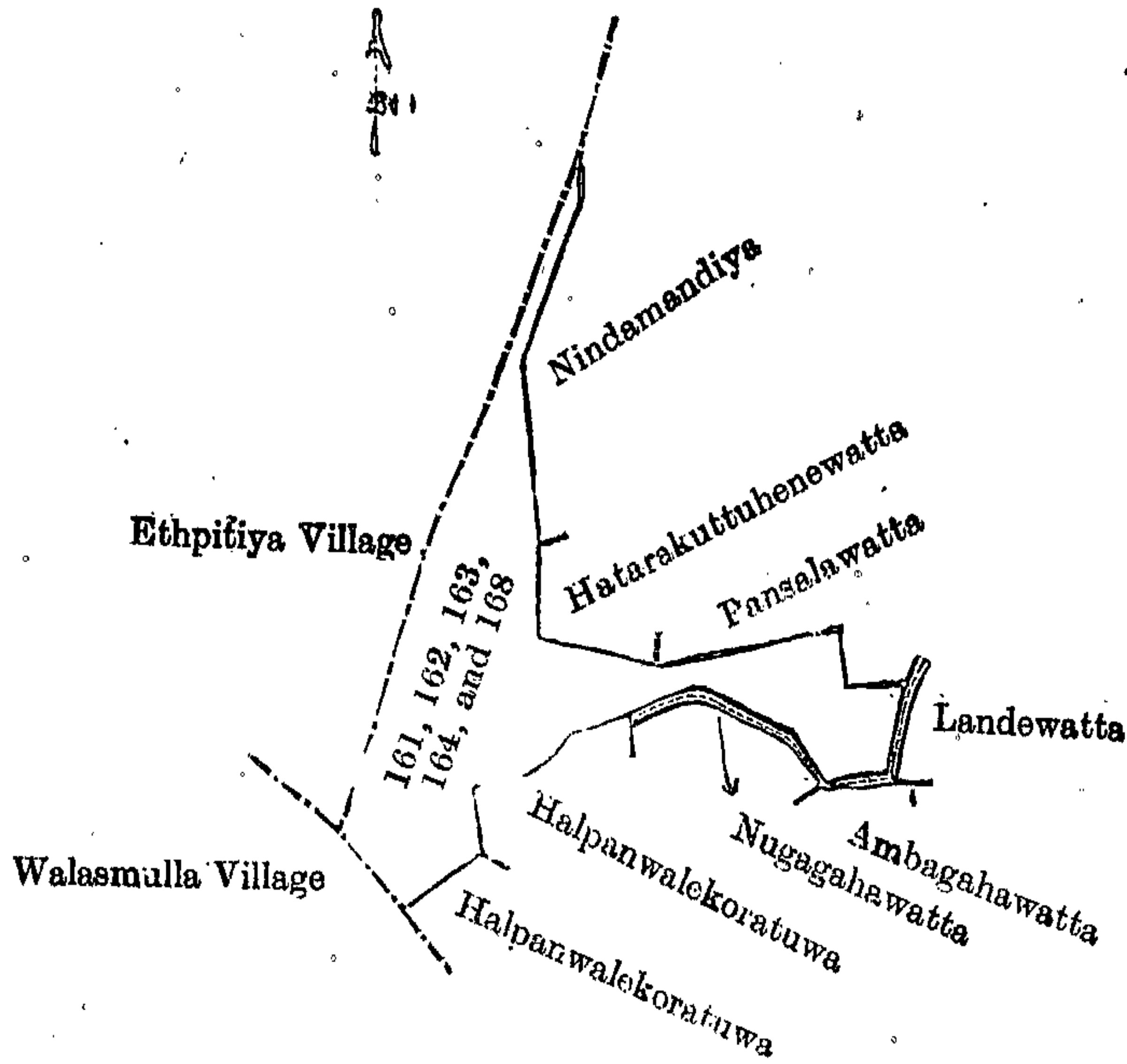
A. H. G. DAWSON,
for Surveyor-General.

V.—Preliminary plan 161.

Situation : Omare village in Giruwa Pattu West of Hambantota District.

Lot.	Name of Land.	Extent, A. R. P.
161	Godellaudamandiya	0 0 28
162	Nindamandiyekella	0 3 2
163	Hatarakuttuhena	2 1 30
164	Halpanwalawattekella	0 2 28
168	Pansalawatta	0 3 39
		5 0 7

and bounded as follows : on the north by Nindamandiya claimed by Alahapperumage Don Dines and others, Hattarakuttahenewatta claimed by Wepotairage Nikulas, Pansalawatta claimed by Senerat Patiranage Endoris and others; on the east by Landewatta claimed by Alahapperumage Dingihamy and others; on the south by Ambagahawatta claimed by Puhulwelhewapatiranage Dingi Baba, Nugagahawatta claimed by Pinnagodage Don Davith, Halpanwalekoratuwa claimed by Senerat Patiranage Endoris, Halpanwalekoratuwa claimed by Gunasekara Arachchige Adris Appu, the village limit of Walasmulla; on the west by the village limit of Ethpitiya.



Surveyor-General's Office,
Colombo, January 6, 1913.

Scale of 8 Chains to an Inch.

A. H. G. DAWSON,
for Surveyor-General.

VI.—Preliminary plan 161.

Situation : Omare village in Giruwa Pattu West of Hambantota District.

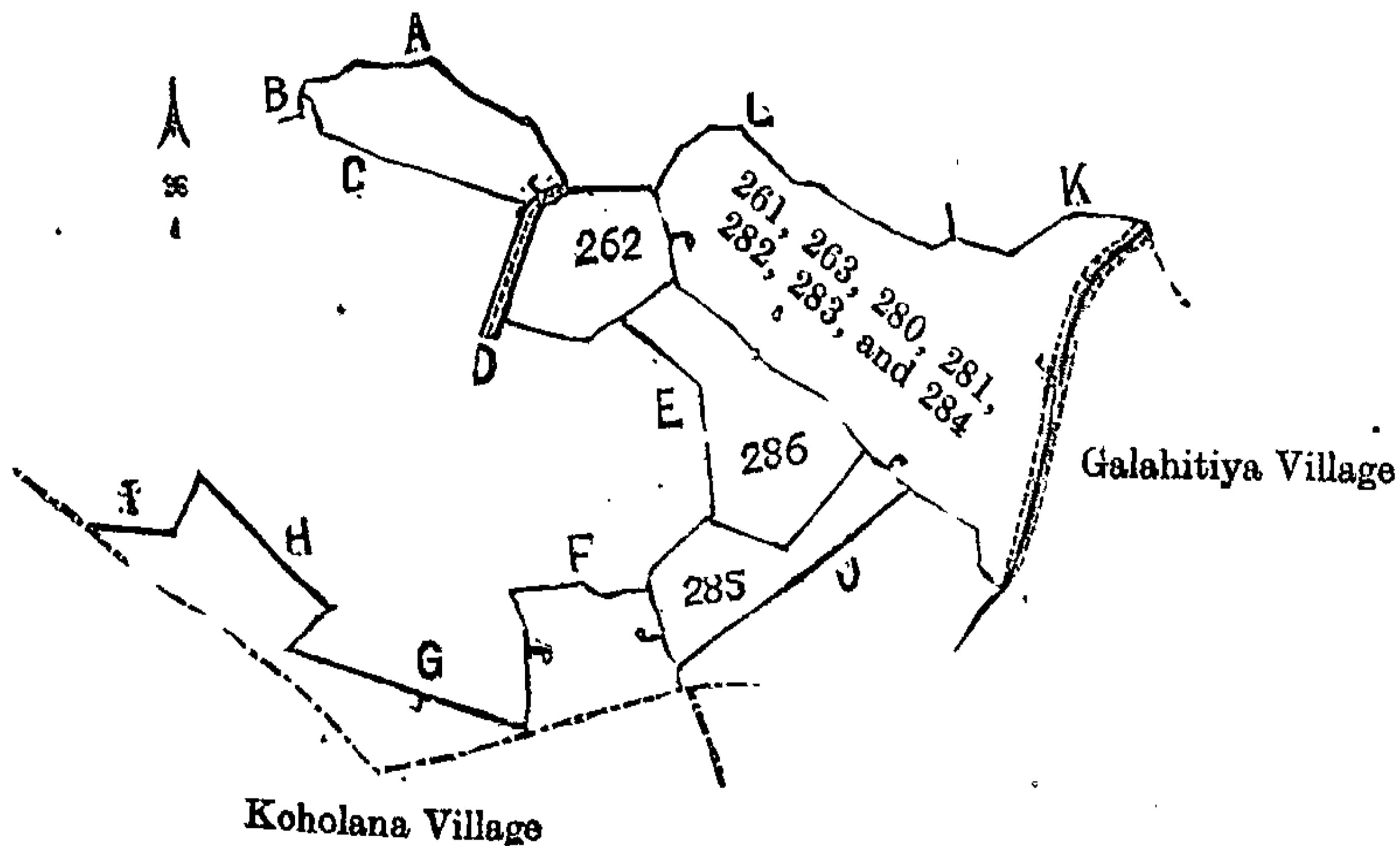
Lot.	Name of Land.	Extent, A. R. P.
261	Naranamullewewa (tank)	4 2 17
263	Ganbiriralagewatta	0 3 38
280	Medamandiya	0 1 9
281	Deiyandaragewatta	0 2 11
282	Batalakoratuwewatta <i>alias</i> Madugahawatta	0 2 27
283	Kanattegahakoratuwa	0 3 1
284	Pansalekoratuwa	0 0 8
		7 3 31

and bounded as follows: on the north by Gewalgawawela claimed by Abesingama Achchige Kiriappu and others, Ulegederawatta claimed by Vidana Arachchige Don Siman and others; on the east by the village limit of Galahitiye; on the south by Pansalewatta claimed by Abesin Gamachchige Kiri Appu, trustee of the Galahitiya Pansala, the village limit of Koholana; on the west by Ihalawatta claimed by Wijewickremage Don Carolis, Deiyandaragewatta claimed by Vidana-gamage Andris, Batalakoratuwa *alias* Madugahawatta claimed by Akurugoda Patiranage Babunhamy, Kongahawatta claimed by Don Carolis Wijewickreme and others, Paulakoratuwa claimed by ditto, Kopiawatta claimed by Wijewickremage Don Carolis, Gambiriralagewatta claimed by Vidana Arachchige Don Carolis, Karagahapotawa claimed by Wijewickremage Don Carolis.

NOTE.—The following lots lying within the above boundaries are excluded from this notice, and their aggregate acreage of 3 acres and 22 perches is not included in the acreage of 7 acres 3 roods and 31 perches given above:—

Preliminary plan 161.

Lot.	Name of Land.	Extent, A. R. P.
262	Pahalawatta	0 3 24
285	Pansalekoratuwa	0 3 28
286	Paulakoratuwa	1 1 10
		3 0 22



- A Gewalgawawela
- B Karagahapotawa
- C Gambiriralagewatta
- D Kopewatta
- E Paulakoratuwa
- F Kongshawatta
- G Batalakoratuwa *alias* Madugahawatta
- H Deiyandaragewatta
- I Ihalawatta
- J Pansalewatta
- K Ulegederawatta
- L Gewalgawawela

Surveyor-General's Office,
Colombo, January 6, 1913.

Scale of 8 Chains to an Inch.

A. H. G. DAWSON,
for Surveyor-General.

VII.—Preliminary plan 161.

Situation : Omare village in Giruwa Pattu West of Hambantota District.

Lot.	Name of Land.	Extent, A. R. P.
147	Radawatta ..	2 0 31
185	Mahawewa (tank) ..	6 1 6
186	Pansalewatta ..	1 1 35
		9 3 32

and bounded as follows : on the north by Bogahakoratuwa claimed by Pinnagoda Kuruppuge Don Elias ; on the east by Vedagedarawatta claimed by Senarat Patiranage Don Jayan, Vedawattagedeniya claimed by ditto, Pansalewatta claimed by Omare Pansala, Mahawala claimed by Senarat Patiranage Don Jayan and others ; on the south by Mahawala claimed by Senarat Patiranage Don Jayan and others, Koratuwewatta claimed by Jasin Arachchige Babahamy, Medakoratuwewatta claimed by Senarat Patiranage Adris ; on the west by Giruwagederawatta claimed by Jayasin Arachchige Don Andris, Pallewelagederawatta claimed by Vidana Patiranage Punchiappu and others, Pinnagodagewela claimed by Don Bastian Dissanayaka Amarakoon and others.



Surveyor-General's Office,
Colombo, January 6, 1913.

Scale of 8 Chains to an Inch.

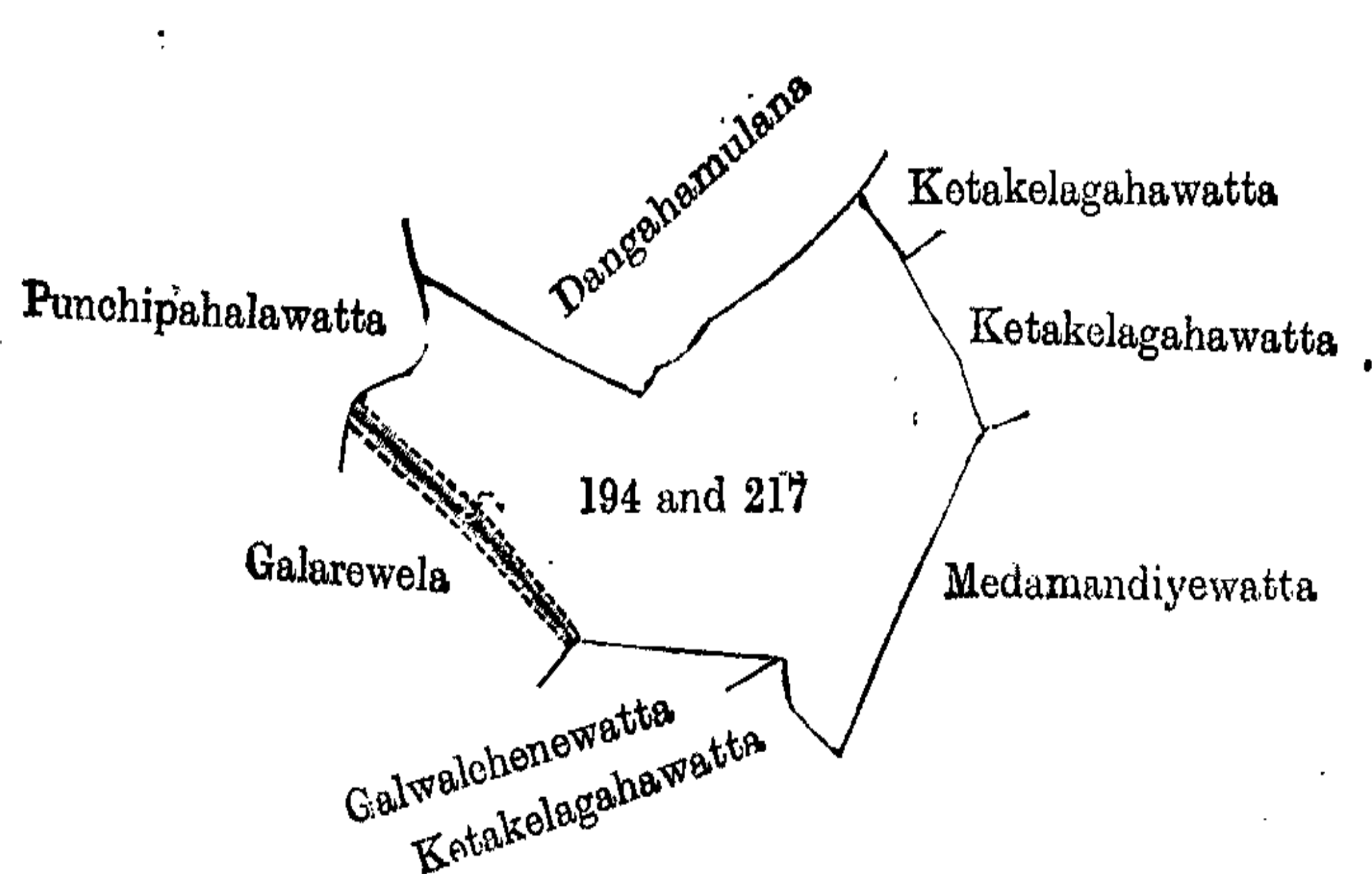
A. H. G. DAWSON,
for Surveyor-General.

VIII.—Preliminary plan 161.

Situation : Omare village in Giruwa Pattu West of Hambantota District.

Lot.	Name of Land.	Extent, A. R. P.
194	Medamandiyewatta ..	4 1 28
217	Galarewewa (tank) ..	2 0 30
		6 2 18

and bounded as follows : on the north by Dangahamulana claimed by Weerasin Kankanange Dingi Appuhamy ; on the east by Ketakelagahawatta claimed by Kodituwakkuge Babahamy, Medamandiyewatta claimed by Weerasin Kankanange Dingi Appuhamy ; on the south by Ketakelagahawatta claimed by Tantirige Babunhamy and others, Galwalehenewatta claimed by Weerasin Kankanange Dingi Appuhamy, Galarewela claimed by Weerasin Kankanange Don Andris and others ; on the west by Punchipahalawatta claimed by Weerasin Kankanange Don Andris and others.



Surveyor-General's Office,
Colombo, January 6, 1913.

Scale of 8 Chains to an Inch.

A. H. G. DAWSON,
for Surveyor-General.

IX.—Preliminary plan 161.

Situation : Omare village in Giruwa Pattu West of Hambantota District.

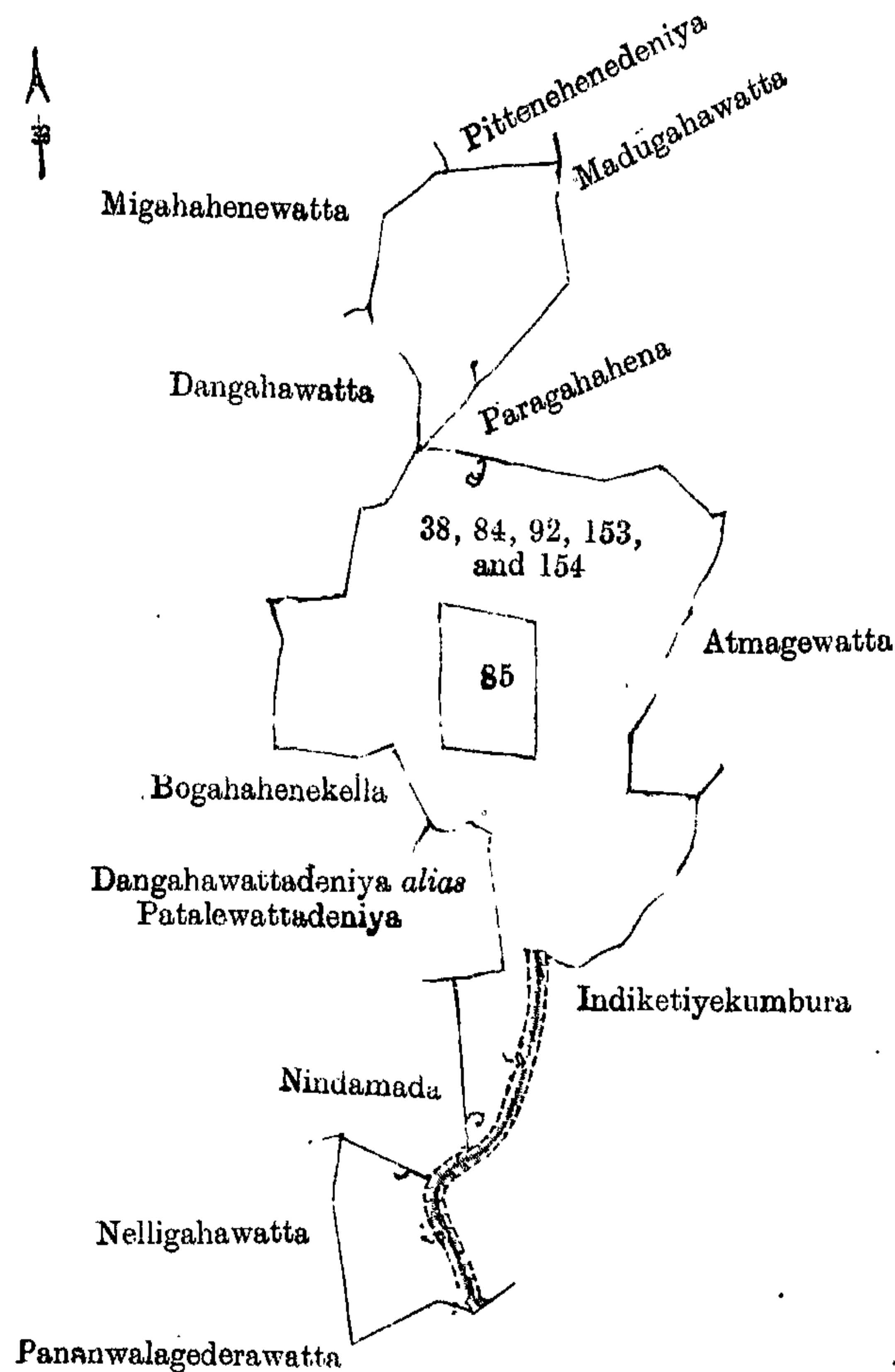
Lot.	Name of Land.	Extent, A. R. P.
38	Paragahahenekebella	2 2 1
84	Paragahahena, Bogahahenekella, and Madugahawelehena	7 1 32
92	Kuttuhena	1 3 9
153	Indiketiyewewa <i>alias</i> Unapandurewewa (tank)	1 1 16
154	Indiketiyewewapotawa <i>alias</i> Unapandurewewapotawa (tank)	0 3 15
		13 3 33

and bounded as follows : on the north by Migahahenewatta claimed by Don Cornelis Jayasuriya, Pittenehenedeniya claimed by Munasin Arachchige Don Carolis ; on the east by Madugahawatta claimed by Galwalagamage Don Andris, Paragahahena claimed by Senarat Patiranage Don Mathes, Atmagewatta claimed by Gunasekara Kankanage Juwanis and others, Indiketiyekumbura claimed by Don Gunarat Wadigadiwakara and others ; on the south by Indiketiyekumbura claimed by Don Gunarat Wadigadiwakara and others, Pananwalagederawatta claimed by Senerat Patiranage Don Davith and others, Nelligahawatta claimed by Senarat Patiranage Babahamy and others, Nindamada claimed by Senarat Patiranage Don Mathes ; on the west by Dangahawattadeniya *alias* Patalewattadeniya claimed by Kulasin Liyanage Pedris, Bogahahenekella claimed by Kodituwakkuge Juwanis, Dangahawatta claimed by Gunasekara Kankanage Babun, Migahahenewatta claimed by Don Cornelis Jayasuriya.

NOTE.—The following lot lying within the above boundaries is excluded from this notice, and its extent of 3 roods and 36 perches is not included in the acreage of 13 acres 3 roods and 33 perches given above :—

Preliminary plan 161.

Lot.	Name of Land.	Extent, A. R. P.
85	Paragahahenewatta	0 3 36



Surveyor-General's Office,
Colombo, January 6, 1913.

Scale of 8 Chains to an Inch.

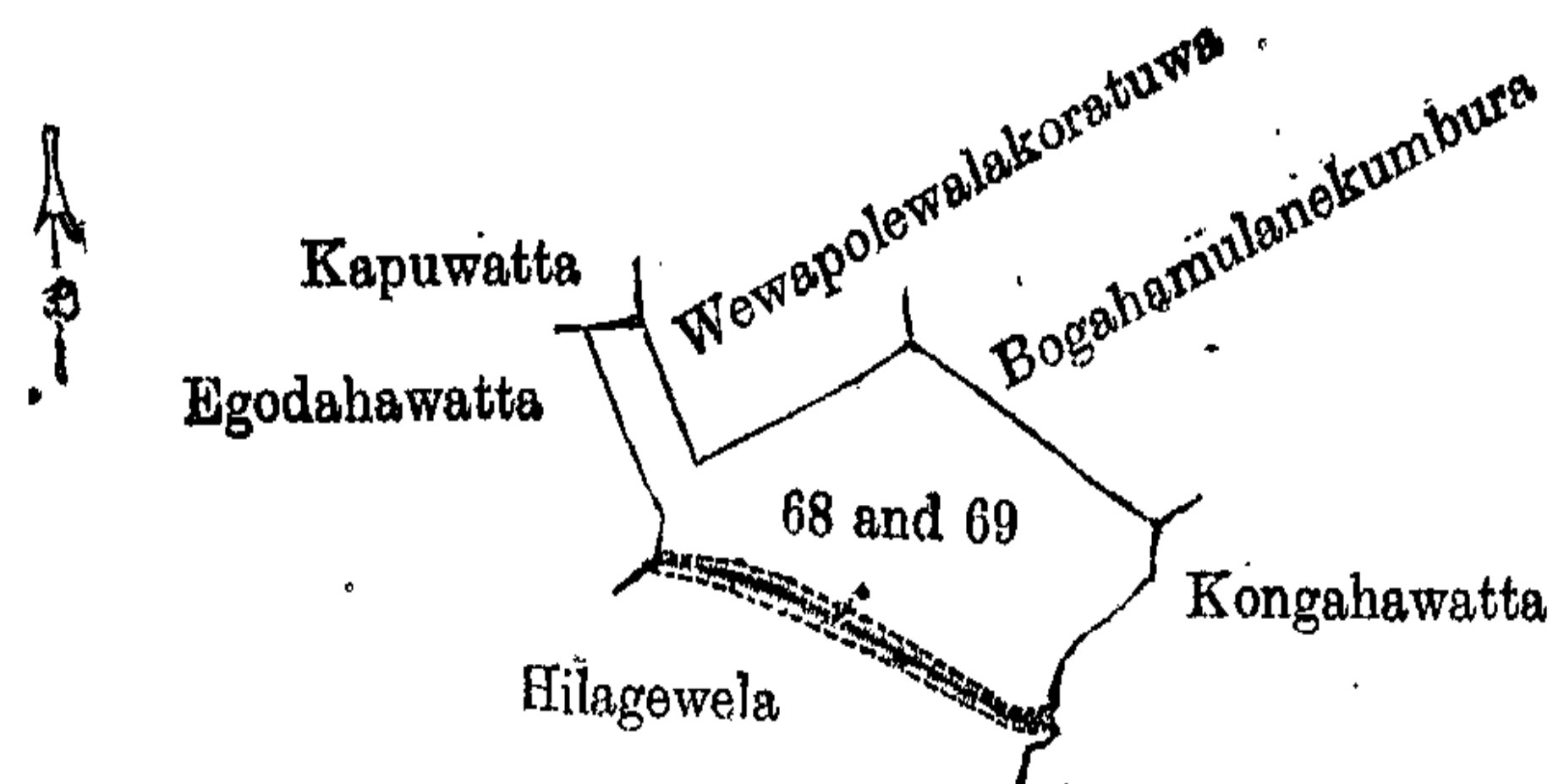
A. H. G. DAWSON,
for Surveyor-General.

X.—Preliminary plan 161.

Situation : Omare village in Giruwa Pattu West of Hambantota District.

Lot.	Name of Land.	Extent, A. R. P.
68	Heellagewewa (tank)	2 0 30
69	Liyanagahadeniya	0 0 34
		2 1 24

and bounded as follows : on the north by Wewapolewalakoratuwa claimed by Diganagamage Don Andris, Bogahamulanekumbura claimed by Ranasinge Nikulas and others ; on the east by Kongahawatta claimed by Giganagamage Nikulas ; on the south by Hilagewela claimed by Ranasinge Don Nikulas and others ; on the west by Egodahawatta claimed by Gunasekara Kankanage Nikulas and others, Kapuwatta claimed by Gunasekara Kankanage Nikulas and others.



Surveyor-General's Office,
Colombo, January 6, 1913.

Scale of 8 Chains to an Inch.

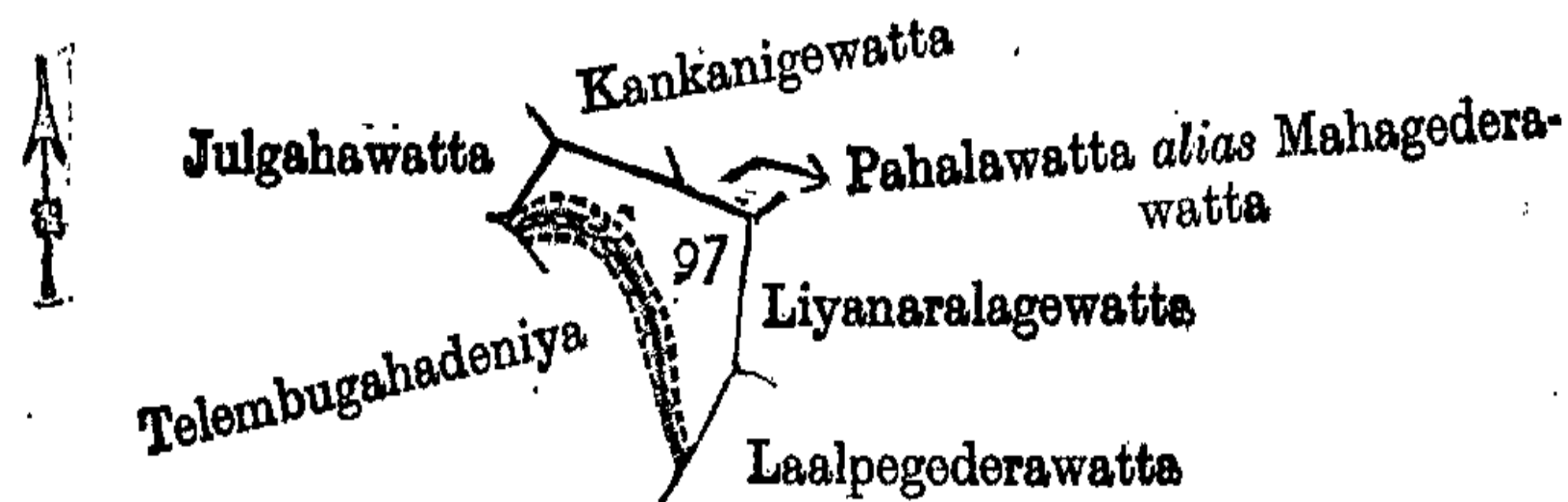
A. H. G. DAWSON,
for Surveyor-General.

XI.—Preliminary plan 161.

Situation : Omare village in Giruwa Pattu West of Hambantota District.

Lot.	Name of Land.	Extent, A. R. P.
97	Telambugahadeniyewewa (tank)	0 3 11

and bounded as follows : on the north by Kankanangewatta claimed by Abewardene Kankanange Sawanhamy, Pahalawatta *alias* Mahagederawatta claimed by ditto and others ; on the east by Liyanaralagewatta claimed by Pinnagoda Kuruppuge Don Elias, La-alpegederawatta claimed by Senerat Patiranage Don Jayan and others ; on the south by Telembugahadeniya claimed by Senerat Patiranage Don Jayan and others ; on the west by Julgahawatta claimed by Ekanayaka Arachchige Don Cornelis.



Surveyor-General's Office,
Colombo, January 6, 1913.

Scale of 8 Chains to an Inch.


A. H. G. DAWSON,
for Surveyor-General.

XII.—Preliminary plan 161.

Situation : Omare village in Giruwa Pattu West of Hambantota District.

Lot.	Name of Land.	Extent, A. R. P.
107	Polgahamulanewewa (tank)	0 0 33

and bounded as follows : on the north by Vidanamuttugewatta claimed by Wepotairage Podihamy ; on the east by Polgahamulanekumbura claimed by Wepotairage Kawanihamy and others ; on the south by Rukattanagahawatta claimed by Kankanilokuge Heenappu and others ; on the west by Vidanamuttugewatta claimed by Wepotairage Podihamy.



Surveyor-General's Office,
Colombo, January 6, 1913.

Scale of 8 Chains to an Inch.

A. H. G. DAWSON,
for Surveyor-General.

XIII.—Preliminary plan 161.

Situation : Omare village in Giruwa Pattu West of Hambantota District.

Lot.	Name of Land.	Extent, A. R. P.
144	Vedadeniyawewa (tank)	0 1 37

and bounded as follows : on the north by Giganagederawatta claimed by Patabendige Dingi Appu ; on the east by Kankanangederawatta claimed by Senerat Patiranage Babahamy and others ; on the south by Vedagederawattedeniya claimed by Senerat Patiranage Don Jayan ; on the west by Vedagederawattedeniya claimed by Senerat Patiranage Don Jayan, Maharuppewatta claimed by Pinnagedi Kuruppuge Don Elias.



Surveyor-General's Office,
Colombo, January 6, 1913.

Scale of 8 Chains to an Inch.

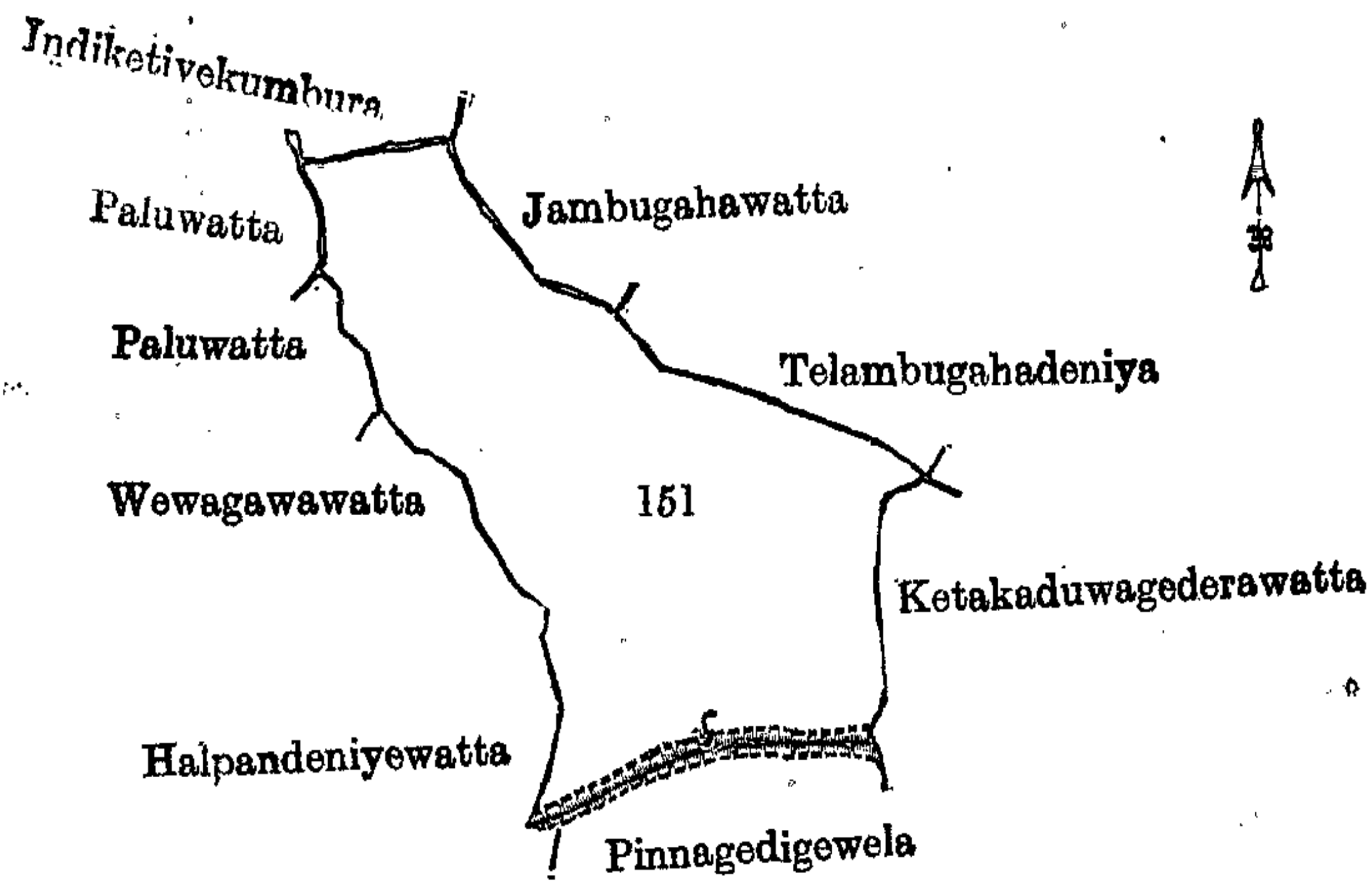
A. H. G. DAWSON,
for Surveyor-General.

XIV.—Preliminary plan 161.

Situation : Omare village in Giruwa Pattu West of Hambantota District.

Lot.	Name of Land.	Extent, A. R. P.
151	Pinnagodagewewa (tank)	8 0 2

and bounded as follows : on the north by Indiketiyekumbura claimed by Don Senerat Wadigadiwakara, Jambughawatta claimed by Pinnagoda Kuruppuge Elias and others ; on the east by Telambugahadeniya claimed by Pinnagoda Kuruppuge Elias and others, Ketakaduwagederawatta claimed by Senerat Patiranage Don Mathes ; on the south by Pinnagedigewela claimed by Don Bastian Dissanayaka Amarakoon, Halpandeniyyewatta claimed by Jayawickrama Arachchige Odiris and others ; on the west by Halpandeniyyewatta claimed by Jayawickrama Arachchige Odiris and others, Wewagawawatta claimed by Senerat Patiranage Don Abaran and others, Paluwatta claimed by Senerat Patiranage Don Davith and others.



Surveyor-General's Office,
Colombo, January 6, 1913.

Scale of 8 Chains to an Inch.

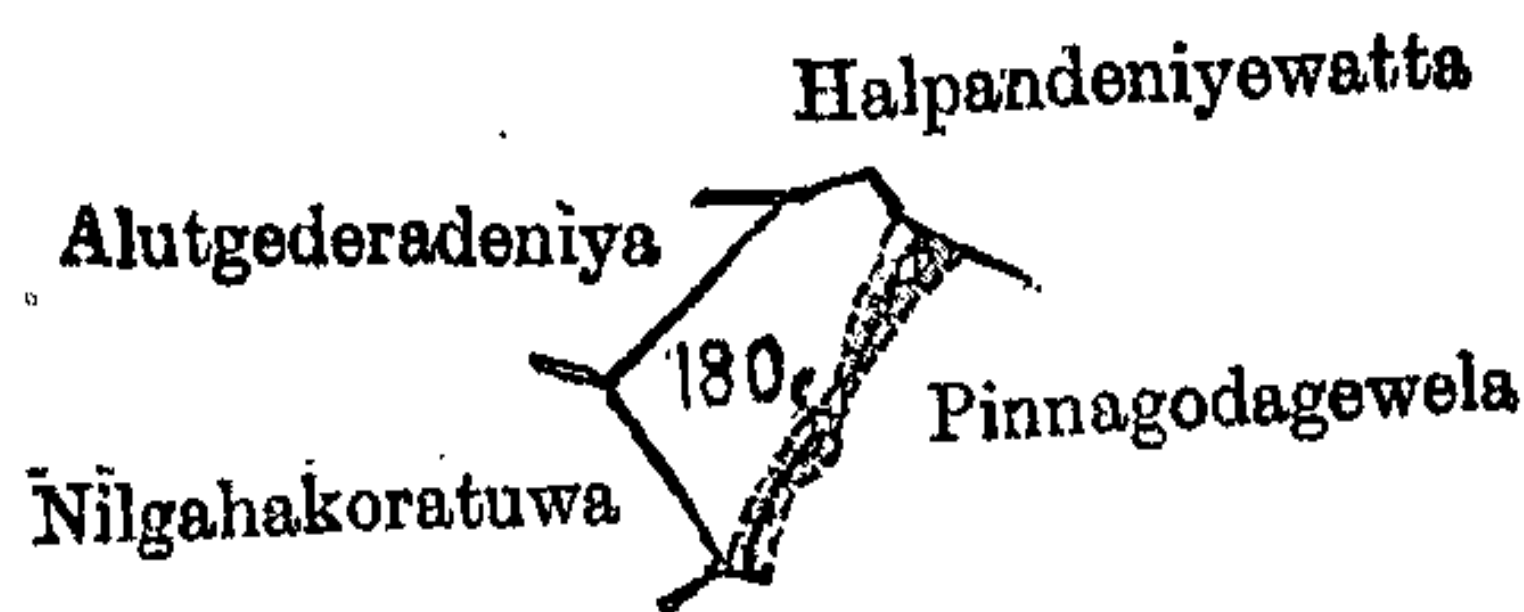
A. H. G. DAWSON,
for Surveyor-General.

XV.—Preliminary plan 161.

Situation : Omare village in Giruwa Pattu West of Hambantota District.

Lot.	Name of Land.	Extent, A. R. P.
180	Alutwewa (tank)	0 3 12

and bounded as follows : on the north by Halpandeniya claimed by Jayawickrama Arachchige Odiris and others ; on the east by Pinnagodagewela claimed by Don Bastian Disanayaka Amarakoon ; on the south by Nilgahakoratuwa claimed by Pinnagodage Senerat and others ; on the west by Alutgederadeniya claimed by Pinnagodage Appu.



Surveyor-General's Office,
Colombo, January 6, 1913.

Scale of 8 Chains to an Inch.

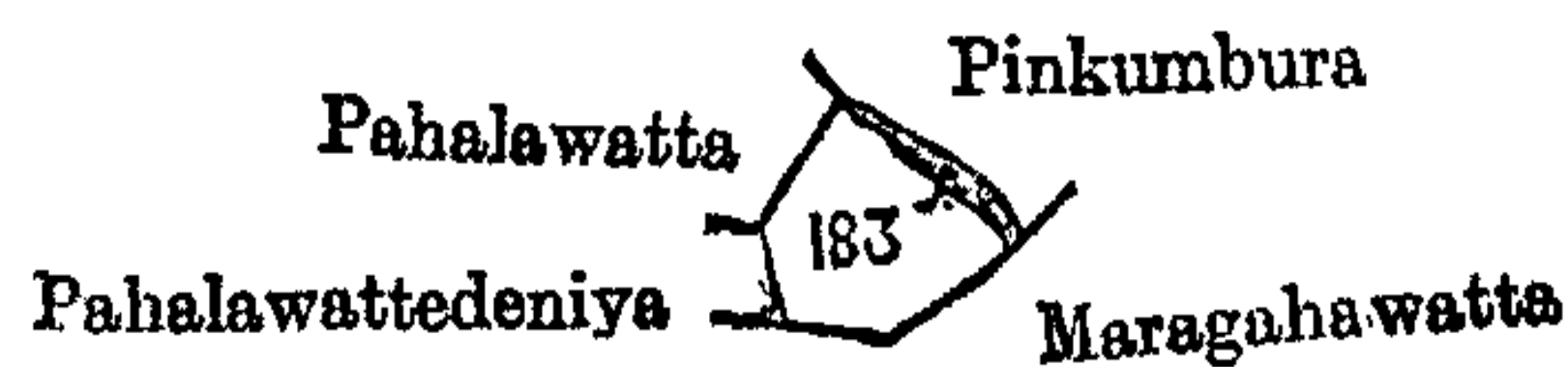
A. H. G. DAWSON,
for Surveyor-General.

XVI.—Preliminary plan 161.

Situation : Omare village in Giruwa Pattu West of Hambantota District.

Lot.	Name of Land.	Extent, A. R. P.
183	Pinpotawewa (tank)	0 1 36

and bounded as follows : on the north by Pinkumbura claimed by Omare Pansala ; on the east by Maragahawatta claimed by Senerat Patiranage Don Mathes ; on the south by Maragahawatta claimed by Senerat Patiranage Don Mathes, Pahalawattedeniya claimed by Vidana Patiranage Don Davith ; on the west by Pahalawatta claimed by Vidana Patiranage Don Davith.



Surveyor-General's Office,
Colombo, January 6, 1913.

Scale of 8 Chains to an Inch.

A. H. G. DAWSON,
for Surveyor-General.

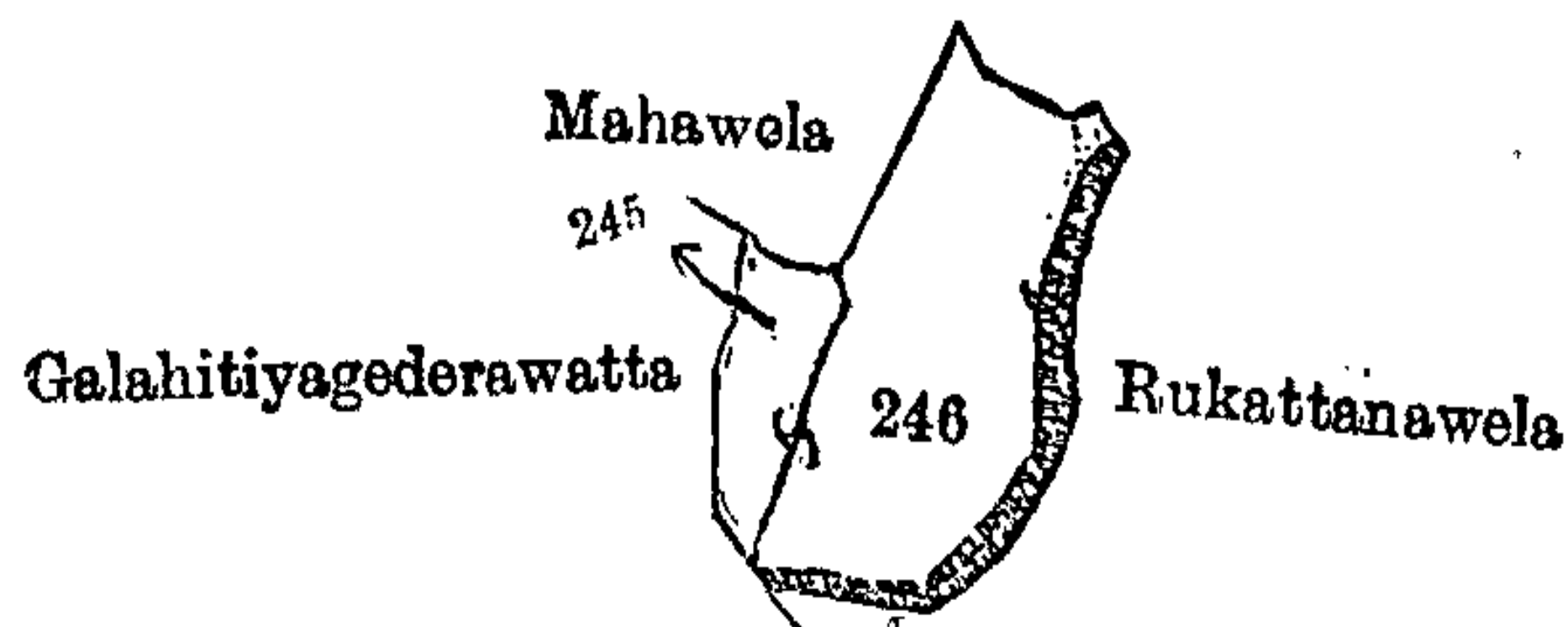
XVII.—Preliminary plan 161.

Situation : Omare village in Giruwa Pattu West of Hambantota District.

Lot.	Name of Land.	Extent, A. R. P.
245	Muhandiramkarayagedeniya	0 1 25
246	Rukattanawewa (tank)	2 0 9

2 1 34

and bounded as follows : on the north by Mahawela claimed by Senerat Patiranage Don Jayan and others ; on the east and south by Rukattanawela claimed by Vidana Arachchige Don Simon and others ; on the west by Galahitiyagederawatta claimed by Vidana Arachchige Don Simon and others.



Surveyor-General's Office,
Colombo, January 6, 1913.

Scale of 8 Chains to an Inch.

A. H. G. DAWSON,
for Surveyor-General.

Kurunegala Notice No. 4,786.

Notice under "The Waste Lands Ordinances of 1897, 1899, 1900, and 1903."

TAKE notice that unless within three months from March 14, 1913, the persons, if any, who claim any interest in the lands hereinafter mentioned or in any one or more of such lands or to some interest therein make claim in person or in writing to the said lands or any of them or to some interest therein to J. M. Davies, Esq., Special Officer appointed under section 28 of "The Waste Lands Ordinances of 1897, 1899, 1900, and 1903," at his office at Fort, Colombo :

Such Special Officer, in pursuance of the powers vested in him by the said Ordinances, will declare by writing under his hand that the said lands or such of them, as to which no claim has been made, are the property of the Crown.

J. M. DAVIES,
Special Officer.

Description of the Lands referred to.

The following lots situated in the village of Nelawa, in the Mahagalboda Egoda korale of the Hiriyala hatpattu of the Kurunegala District, in the North-Western Province, as described in the annexed diagrams :—

I.—Preliminary plan 1,995.

Situation : Nelawa village in Mahagalboda Egoda korale of Kurunegala District.

Lot.	Name of Land.	Extent, A. R. P.	Lot.	Name of Land.	Extent, A. R. P.
R 991	Pinwattahena	.. 3 2 8	O 992	Paragodayagamahena	.. 15 0 14
S 991	Poragodayagamadiyagilmahena <i>alias</i> Viharapitihahena	.. 2 3 38	P 992	Yalagamyagamahena	.. 27 1 12
U 991	Gambirigahakumburaismatta	.. 0 2 11	Q 992	Yalagamayagodawewa (tank)	.. 0 3 8
V 991	Ambagahamulahena	.. 2 2 2	R 992	Kahatagahamulahena	.. 5 1 22
X 991	Wilbagamapurana	.. 3 1 5	S 992	Wilbagamahena	.. 38 2 8
A 992	Ihalawewa (tank)	.. 0 3 25			102 3 17
N 992	Talakolahena	.. 1 3 24			

and bounded as follows : on the north by Siyambalagahakumbura claimed by S. Y. M. Dingiri Banda and others, Siyambalagahakumburawatta claimed by S. Y. M. Punchirala, late Vel-Vidane and others, Nelawawewa declared to be the property of the Crown under the Waste Lands Ordinances, Migahapurana claimed by Korallalage Mudiyanse and others, Mahagalawatta claimed by Siwratne Yapa Mudiyanse Ukku Banda, *ex*-Korale Arachchi, Timbirigahamulagala claimed by S. Y. M. Kiri Banda Menika (a road), Migahamulawatta claimed by S. Y. M. Dingiri Amma, Lolugahamulawatta claimed by Arachchillage Ukku Banda and others, Kohombagahamulawatta claimed by S. Y. M. Kiri Banda Menika and others, Siyambalagahamulawatta claimed by Arachchillage Ukku Banda and others, Indulgodayagamawewa declared to be the property of the Crown under the Waste Lands Ordinances, Wilbagamakadurugahakumbura claimed by S. Y. M. Ukku Banda and others (a bund), Indulgodayagamawewa declared to be the property of the Crown under the Waste Lands Ordinances, Batuhena claimed by Ukku Bandalage Dingiri Amma and others, Talakolawewamukalana claimed by the Crown ; on the east by a rock, Kuda-alutgamahenyaya claimed by Yapa Mudiyanse Ukku Banda, *ex*-Korale Arachchi, and another, the village limit of Welikada ; on the south by Getakalakele claimed by the Crown, the Hiripitiyala, Yalagamayagodawelapurana claimed by Appuralage Herathamy of Hiripitiya and others, Verulugahakumbura claimed by the Gane Vihare, Verulugahakumbura claimed by Appuralage Herathamy and others, the Hiripitiyala, Karuwalagaswewaihalahena claimed by Rankira Henayale Samara and others ; on the west by Karuwalagaswewakumbura claimed by Siwratne Yapa Mudiyanse Ukku Banda and others, Kalagahawela claimed by Punchiralalage Kirihamy and others, Dodangahamulalahakumbura claimed by S. Y. M. Ukku Banda Vedarala and others, Dodangahamulalahakumbura claimed by S. Y. M. Punchi Banda and others.

NOTE.—The following lot lying within the above boundaries is excluded from this notice, and the area of 1 acre and 2 perches is not included in the acreage of 102 acres 3 roods and 17 perches given above :—

Preliminary plan 1,995.

Lot.	Name of Land.	Extent, A. R. P.
Y 991	Bogahamulawewa (tank)	.. 1 0 2

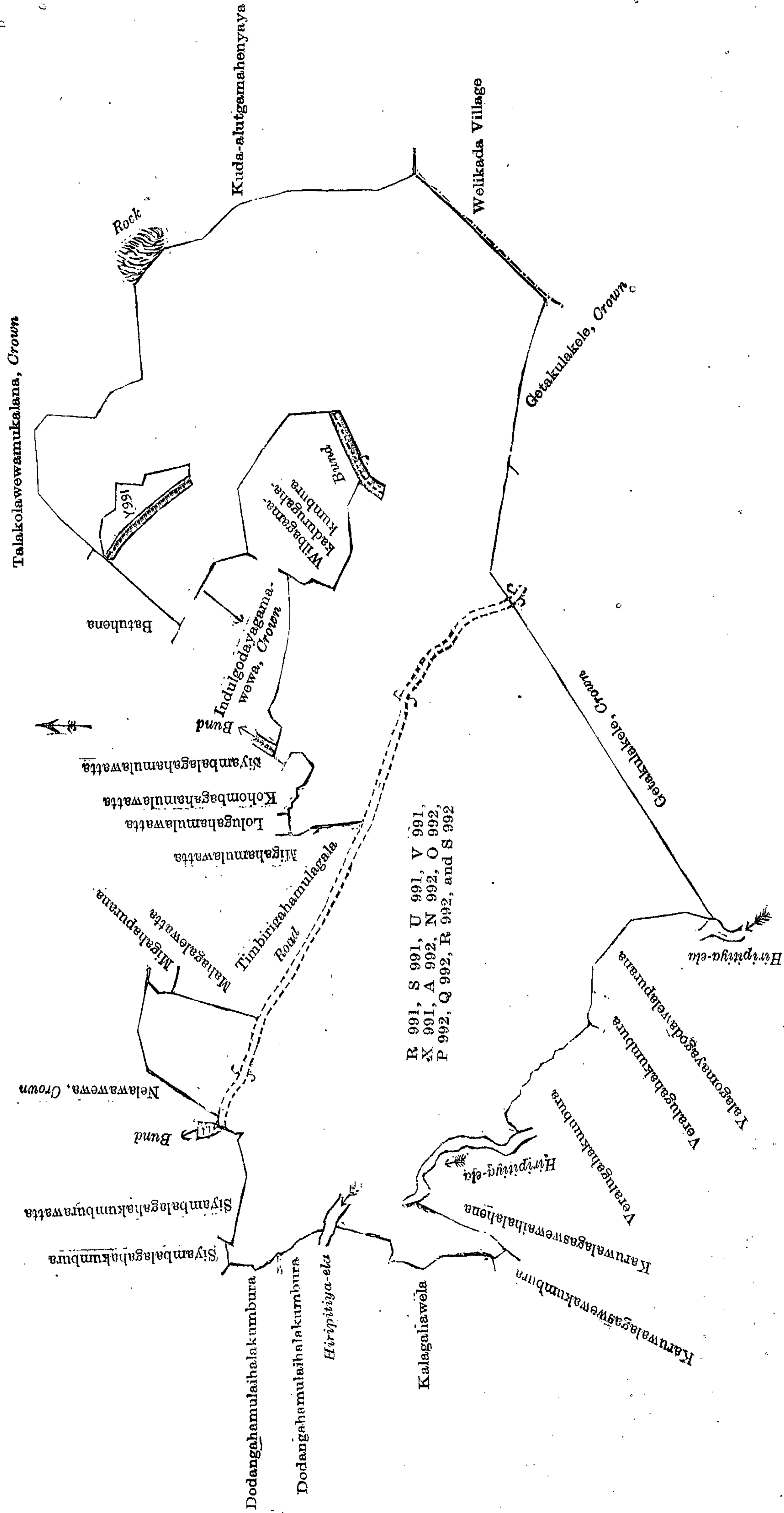
[For Diagram see page 463.]

II.—Preliminary plan 1,995.

Situation : Nelawa village in Mahagalboda Egoda korale of Kurunegala District.

Lot.	Name of Land.	Extent, A. R. P.	Lot.	Name of Land.	Extent, A. R. P.
H 990	Kuda-alutgamahenyaya	.. 116 3 10	O 990b	Batuhena	.. 0 0 31
H 990d	Kuda-alutgamahenyaya (road reservation)	.. 2 1 22	O 990d	Do.	.. 0 1 1
H 990e	Road	.. 0 0 21	Q 990	Kudawewa (tank)	.. 0 3 2
H 990f	Wana-ela (channel and bund)	.. 1 3 23	Q 990a	Talakolawewahena (road reservation)	.. 0 0 26
H 990g	Kuda-alutgamahenyaya (reservation for channel)	.. 7 2 22	9976	Talakolawewamukalana	.. 16 2 32
K 991	Batuhena	.. 2 2 5	9976a	Talakolawewamukalana (road reservation)	.. 0 1 0
K 991b	Do.	.. 1 2 35	9976b	Talakolawewamukalana (reservation for channel)	.. 0 0 22
O 990	Talakolawewahena	.. 14 3 36			
O 990a	Talakolawewahena (road reservation)	.. 1 0 5			167 2 13

and bounded as follows : on the north by Kohanemukalana declared to be the property of the Crown under the Waste Lands Ordinances, the village limit of Alutgama (a rock) ; on the east by Kuda-alutgamahenyaya sold by the Crown, the Peter Valley estate sold by the Crown, Kuda-alutgamahenyaya sold by the Crown ; on the south by the boundary of the Tittaweligandahe korale, the village limit of Welikade, a rock, Wilbagamahena claimed by S. Y. M. Ukku Banda, Korale Arachchi, and another, Wilbagamapurana claimed by ditto, Indulgodayagamawewa (tank) declared to be the property of the Crown under the Waste Lands Ordinances ; on the west by Webodakumbura claimed by S. Y. M. Kiri Banda Menika and others, Batuhena claimed by Ukku Bandalage Dingiri Amma and others, Batahena claimed by Yapa Mudiyanse Appuhamy, Batahena claimed by Ukku Bandalage Dingiri Amma and others, Gambirigahakumbura claimed by S. Y. M. Ukku Banda and others, Medaissera claimed by S. Y. M. Kiri Banda Menika and others, Siyambalagahakumbura claimed by S. Y. M. Dingiri Amma, Lindakumbura claimed by Korallalage Mudiyanse and others, Nelawawewa (tank) declared to be the property of the Crown under the Waste Lands Ordinances, Badalawelahena (road reservation) belonging to the Crown.



R 991, S 991, U 991, V 991,
 X 991, A 992, N 992, O 992,
 P 992, Q 992, R 992, and S 992

Scale of 8 Chains to an Inch.

Surveyor-General's Office,
 Colombo, December 5, 1912.

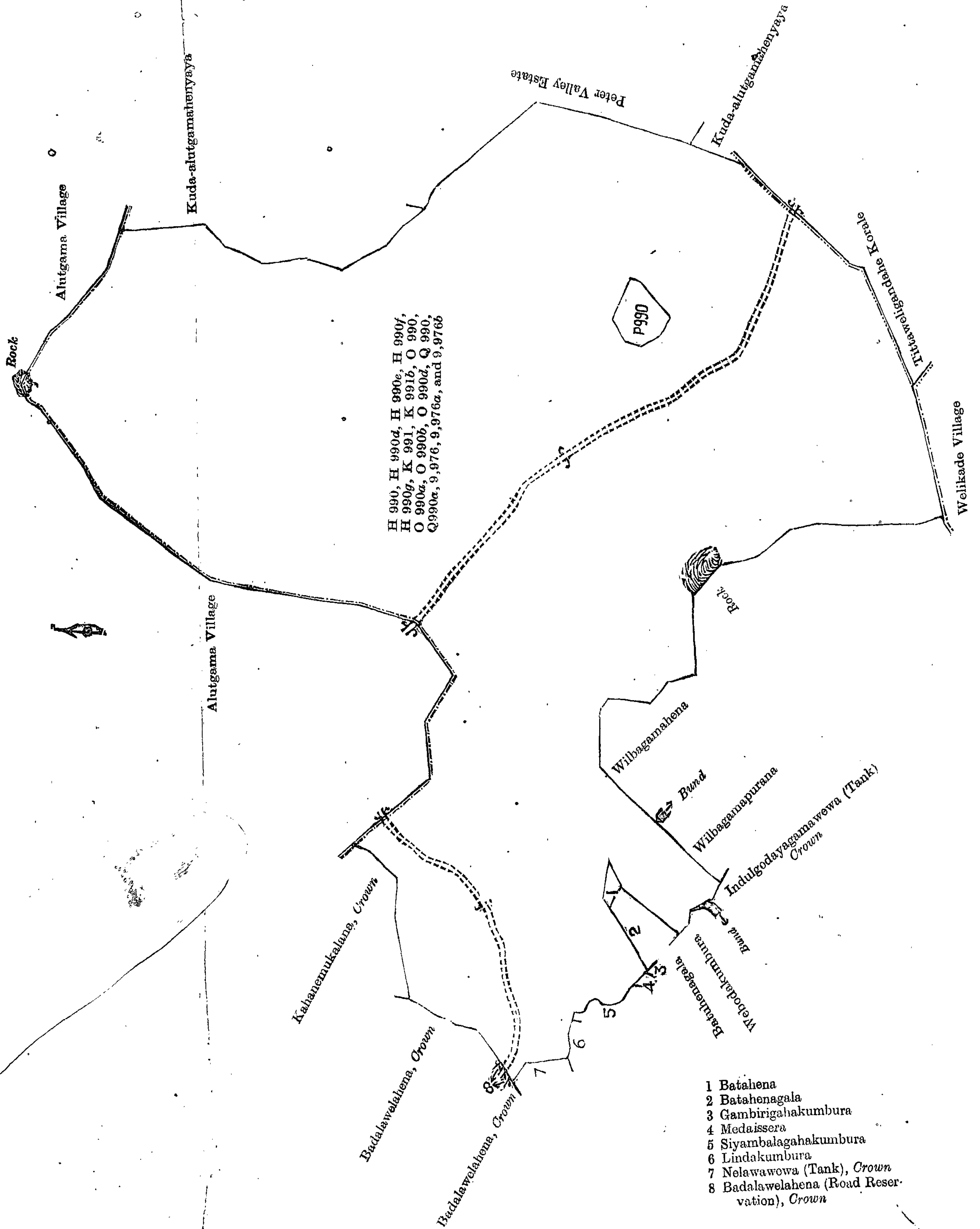
A. H. G. DAWSON,
 for Surveyor-General.

D 4

NOTE.—The following lot lying within the above boundaries is excluded from this notice, and the area of 3 roods and 31 perches is not included in the acreage of 167 acres 2 roods and 13 perches given above:—

Preliminary plan 1,995.

Lot.	Name of Land.	Extent, A. R. P.
P 990	Migahapurana	0 3 31



H 990, H 990d, H 990e, H 990f,
H 990g, K 991, K 991b, O 990,
O 990a, O 990b, O 990d, Q 990,
Q 990a, 9,976, 9,976a, and 9,976b

Surveyor-General's Office,
Colombo, January 24, 1912.

Scale of 8 Chains to an Inch.

Kurunegala S. O. 140, 1912—1913.

A. J. WICKWAR,
for Surveyor-General.

Kurunegala Notice No. 4,787.

Notice under "The Waste Lands Ordinances of 1897, 1899, 1900, and 1903."

TAKE notice that unless within three months from March 14, 1913, the persons, if any, who claim any interest in the lands hereinafter mentioned or in any one or more of such lands make claim in person or in writing to the said lands or any of them or to some interest therein to J. M. Davies, Esq., Special Officer appointed under section 28 of "The Waste Lands Ordinances of 1897, 1899, 1900, and 1903," at his office at Fort, Colombo :

Such Special Officer, in pursuance of the powers vested in him by the said Ordinances, will declare by writing under his hand that the said lands or such of them, as to which no claim has been made, are the property of the Crown.

J. M. DAVIES,
Special Officer.

Description of the Lands referred to.

The following lots situated in the village of Ihala Kinyama, in the Kinyama korale of the Katugampola hatpattu of the Kurunegala District, in the North-Western Province, as described in the annexed diagram :—

Preliminary plan 1,403.

Situation : Ihala Kinyama village in Kinyama korale of Kurunegala District.

Lot.	Name of Land.	Extent, A. R. P.	Lot.	Name of Land.	Extent, A. R. P.
1	Pansalagawahena	4 2 13	62	Kahatagahapitiya	1 0 12
5	Galpotta alias Godakandawa, Kumbukgahawetiyahenyaya, Okarandemandiya, Kerambehenyaya	488 2 13	63	Godakandawehena	4 0 8
6	Okarandemandiyakele	55 0 3	66	Kadukkaneleduwa	0 0 30
7	Do.	2 1 38	70	Godalahenyaya, Pahalaobadakan-dewa	12 0 29
8	Ihalawawahena	6 3 26	71	Mahawelapillewa	2 1 12
9	Ihalawewa (tank and bund)	2 1 8	72	Bemma (bund)	0 0 11
10	Adipolawewa (do.)	1 2 30	73	Elagawakele	0 0 24
12	Pahalawewa (do.)	2 3 32	75	Udakumburehena, Pahalagodakandehenyaya, Dunumadalagahahena, Dangahawatta	99 1 32
18	Kumbukwetiyewewa	1 3 34	76	Kongahamulahena	16 3 30
20	Paralangeewa	1 3 33	78	Dunumadalagahahena	0 2 35
21	Ratmalapokuna	1 0 12	84	Pathahagawagala	0 0 37
23	Ratmalapokunahenyaya, Iswetiya-hena, Kadurugahamulahenyaya	69 1 0	85	Potuwapitiya	0 3 33
24	Gansuriyagahamulakotuwa	0 1 4	93	Godakandehena	4 1 5
33	Palliyekele	0 2 24	100	Kohombagahamulakumburehena	1 1 21
34	Marakkalaminipittaniya (cemetery)	0 1 26	101	Elalangawatta	2 2 25
35	Kongahamulahena, Palliyekele	17 1 29	102	Beliattewelapillewa	7 2 18
37	Ihalakinyama, Mahawewa	105 0 15	107	Midellapitiyawewa	2 1 13
38	Wewalangakele	5 3 22	108	Bogahamulahena, Midellapitiyehena	25 2 15
40	Kongahamulahena	1 3 17	110	Egodawelahenyaya, Galindeagarehenyaya, Dangasketiya, Bogahamulahena, Kohombagahamulawatta	141 2 18
42	Wewapaulamukalana	1 0 8	112	Wekandepanalahena	7 1 30
42½	Do.	0 1 26		Roads	10 0 20
41½	Wewapaulawatta (road reservation)	1 0 36		Streams	8 2 21
44	Mahalagahawatta	2 2 36			1,128 1 9
47	Gangodahena	0 2 36			
57	Pathagawawatta	0 0 30			
58	Iswetiawewa	0 3 29			
60	Wekanda (bund)	0 1 23			
61	Ihalagodakandaweminipittaniya (cemetery)	0 1 7			

and bounded as follows : on the north by the village limit of Makullapokuna, the village limit of Kirindigama, the village limit of Pahala Konkadawala, the village limit of Ihala Konkadawala ; on the east by the village limit of Korakahapokuna, the village limit of Bandarigalgoda, an ela, the village limit of Manelembuwa, the village limit of Egodapitiya ; on the south by the boundary of the Giratalane Medagandahe korale, the village limit of Pahala Kinyama, the village limit of Danwila, the village limit of Wirapokuna ; on the west by the village limit of Puwakgahakadawala, the village limit of Makullapokuna.

NOTE.—The following lots lying within the above boundaries are excluded from this notice, and their aggregate acreage of 372 acres 1 rood and 31 perches is not included in the acreage of 1,128 acres 1 rood and 9 perches given above :—

Preliminary plan 1,403.

Lot.	Name of Land.	Extent, A. R. P.	Lot.	Name of Land.	Extent, A. R. P.
A 2	Konkadawalawewa	7 0 15	B 31	Neketigahawatta	0 2 20
A 3	Asweddumakumbura	0 2 38	B 32	Kohombagasmulakumbura, Kadurugahakumbura, Iswetiya-kumbura	10 3 8
A 4	Siyambalagahawatta	0 1 39	B 59	Asweddumakumbura, Tawale-kumbura, Dikhenekumbura	18 2 37
A 14	Do.	0 3 13	C 39	Paralangawatta	2 3 23
A 15	Kongahakumbura, Alutwela, Lunupitiya	11 1 34	C 41	Wewapahalamukalana, T. Ps. 192,947, 146,152, 191,783	101 2 38
A 16	Alutwatta	1 1 18	C 43	Pansalawatta	1 2 21
A 17	Do.	1 3 10	D 45	Ambagahawatta	0 0 17
A 19	Do.	7 1 32	D 46	Kadurugahawatta	1 1 35
B 22	Pambarugahamulawela, Kumbukgahakumbura, Ratmalpokunewela	17 3 35	D 48	Kajugahawatta	0 3 27
B 25	Gansuriyagahamulapathaha	0 0 16	D 49	Paralangawatta	0 3 16
B 26	Do.	0 0 16	D 50	Kongahamulawatta	0 2 18
B 27	Siyambalagahawatta	0 1 2	D 51	Wewalangawatta, Kajugahawatta, Ambagahamulawatta, Meegahawatta, Karuwalagahawatta	10 2 35
B 28	Wewalangakotuwa, Siyambalagahawela	1 3 2			
B 29	Siyambalagahapathaha	0 0 7			
B 30	Do.	0 0 6			

Lot.	Name of Land.	Extent, A. R. P.	Lot.	Name of Land.	Extent, A. R. P.
D 52	Dangahamulawatta	0 2 24	13	Ambagahawatta	0 1 16
D 53	Siyambalagahamulawatta, Bak- migahawatta, Timbirigaha- kotuwa	3 0 19	11	Siyambalagahawela	5 3 3
D 54	Ambagahamulawatta	1 0 31	36	Kongahamulawatta	0 1 18
D 55	Do.	5 1 6	64	Kosgahawatta, Telambugaha- mulawatta, Kohombagaha- mulakotuwa, Meegahamula- watta, Ihalagahawatta	2 2 18
D 56	Pathagawawatta	0 1 10	65	Egodawela, Gedaragawawela	11 2 32
D 79	Potuwewakumbura	5 0 24	67	Beliattewelakumbura	5 0 28
D 80	Pathagawawatta	1 0 35	68	Do.	2 3 17
D 81	Do.	0 3 31	69	Pahalabeliattetekumbura	3 3 37
D 82	Timbirigahahena	2 0 6	74	Godadalupota, Wagedalupota, Kohombagahakumbura, Mee- gahakumbura Megodakumbura, Karandagahakumbura, Wela- attetekumbura, Kotairakumbura, Udakumbura, Suriyagaha- kumbura, Katamulapitiya, Udakumbura	46 3 37
D 83	Kosgahawatta, Timbirigaha- watta	4 3 31	77	Kongahamulawatta	2 0 18
D 86	Kosgahawatta	0 2 39	94	Ihala-asweddamakumbura	2 0 29
D 87	Do.	0 1 37	95	Pinkumbura (T. P. 100,916)	1 1 21
D 88	Do.	0 0 36	109	Bogahamulawatta	0 0 39
D 89	Do.	1 0 27	111	Wegollekumbura, Kadurugaha- kumbura, Kahatagahakumbura, Pillewekumbura, Heenetiamuna	30 3 5
D 90	Do.	0 2 33	113	Wekandepaulahena	0 0 17
D 91	Do.	4 0 37			372 1 31
D 92	Higgahamulawatta	5 1 18			
E 96	Kahatagahawatta	0 3 30			
E 97	Midellapitikumbura	4 1 16			
E 98	Siyambalagahawatta	0 3 20			
E 99	Siyambalagahawatta, Diulgaha- mulawatta	2 1 30			
E 103	Beliattewala (water-hole)	0 0 10			
E 104	Kohombagahamulawatta	2 0 22			
E 105	Talgahamulawatta	4 1 38			
E 106	Kahatagahawatta	0 0 27			

[For Diagram see page 467.]

Kurunegala Notice No. 4,788.

Notice under "The Waste Lands Ordinances of 1897, 1899, 1900, and 1903."

TAKE notice that unless within three months from March 14, 1913, the persons, if any, who claim any interest in the lands hereinafter mentioned or in any one or more of such lands or to some interest therein make claim in person or in writing to the said lands or any of them or to some interest therein to J. M. Davies, Esq., Special Officer appointed under section 28 of "The Waste Lands Ordinances of 1897, 1899, 1900, and 1903," at his office at Fort, Colombo :

Such Special Officer, in pursuance of the powers vested in him by the said Ordinances, will declare by writing under his hand that the said lands or such of them, as to which no claim has been made, are the property of the Crown.

J. M. DAVIES,
Special Officer.

Description of the Lands referred to.

The following lots situated in the village of Egodapitiya, in the Kinyama korale of the Katugampola hatpattu of the Kurunegala District, in the North-Western Province, as described in the annexed diagram :—

Preliminary plan 1,380.

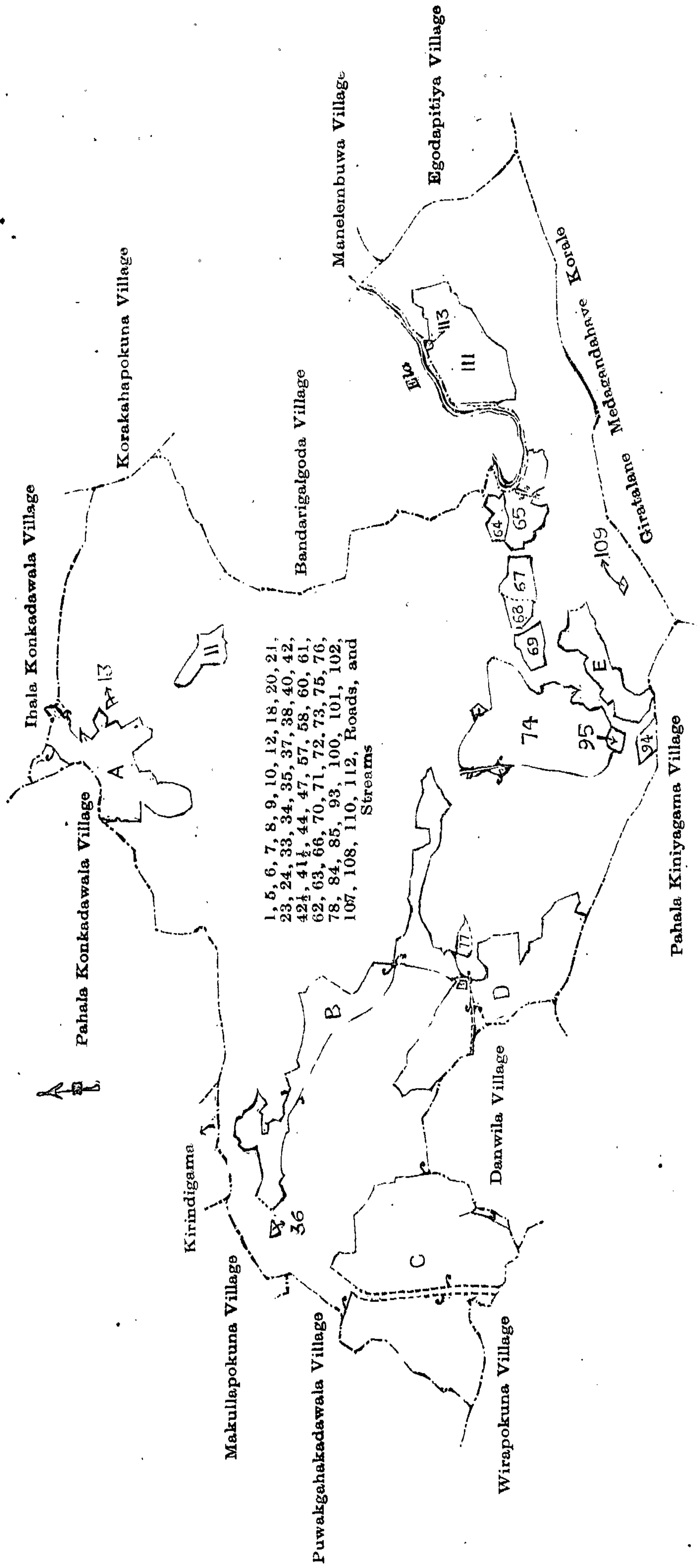
Situation : Egodapitiya village in Kinyama korale of Kurunegala District.

Lot.	Name of Land.	Extent, A. R. P.
1	Kahatagahamulahenyaya	44 1 23
2	Ottahena	3 2 3
3	Palugahamulahenyaya, Alutpatahalangahenyaya, Konghamulahenyaya, Kahatagaha- mulawatta	90 3 16
4½	Bund	0 2 18
6	Horawagodawewa	2 3 13
7	Rock	0 0 21
8	Kumbukgahamulapathaha	0 1 19
9	Timbirigahamulawewa	14 0 23
	Roads	1 0 29
	Streams	4 3 30
		162 3 35

and bounded as follows : on the north by the village limit of Manelembuwa ; on the east and south by the boundary of the Giratalane Medagandaye korale ; on the west by the village limit of Ihala Kinyama.

NOTE.—The following lots lying within the above boundaries are excluded from this notice, and their aggregate acreage of 32 acres 2 roods and 23 perches is not included in the acreage of 162 acres 3 roods and 35 perches given above :—

Lot.	Name of Land.	Preliminary plan 1,380.	Extent, A. R. P.
A 4	Dangahakumbura, Timbirigahamulakumbura, Bogahakumbura, Kahatagaha- kumbura, Pitiyakumbura, Wewapaulakumbura		20 0 35
A 5	Kohombagahamulawatta, Siyambalagahamulawatta, Patahalangawatta		2 1 12
B 10	Galagawawatta		8 1 27
B 11	Kosgahawatta		0 3 8
B 12	Do.		0 3 21
			32 2 23

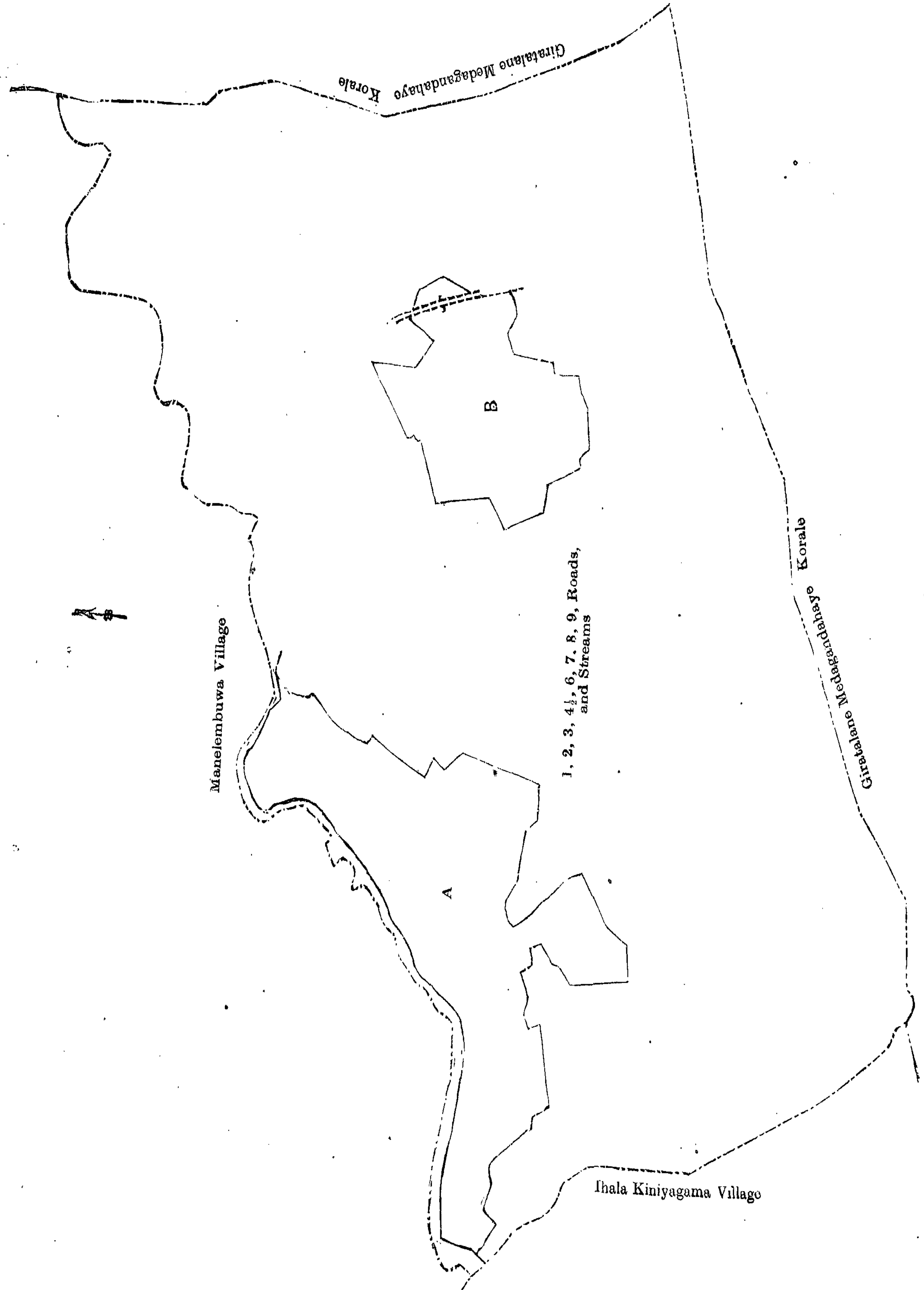


Scale of 32 Chains to an Inch.

Surveyor-General's Office,
Colombo, January 6, 1911.

Kurunegala S. O. 141, 1912—1913.

A. H. G. DAWSON,
for Surveyor-General.



Surveyor-General's Office,
Colombo, January 24, 1911.

Scale of 8 Chains to an Inch.
Kurunegala S. O. 142, 1912—1913.

A. H. G. DAWSON,
for Surveyor-General.

Uva Notice No. 4,789.

Notice under "The Waste Lands Ordinances of 1897, 1899, 1900, and 1903."

TAKE notice that unless within three months from March 14, 1913, the persons, if any, who claim any interest in the lands hereinafter mentioned or in any one or more of such lands or to some interest therein make claim in person or in writing to the said lands or any of them or to some interest therein to J. M. Davies, Esq., Special Officer appointed under section 28 of "The Waste Lands Ordinances of 1897, 1899, 1900, and 1903," at his office at Fort, Colombo:

Such Special Officer, in pursuance of the powers vested in him by the said Ordinances, will declare by writing under his hand that the said lands or such of them, as to which no claim has been made, are the property of the Crown.

J. M. DAVIES,
Special Officer.

Description of the Lands referred to.

The following lots situated in the village of Gamewela, in the Kandukara korale of the Buttala division, in the Province of Uva, as described in the annexed diagram:—

Preliminary plan 214.

Situation: Gamewela village in Kandukara korale of Badulla District.

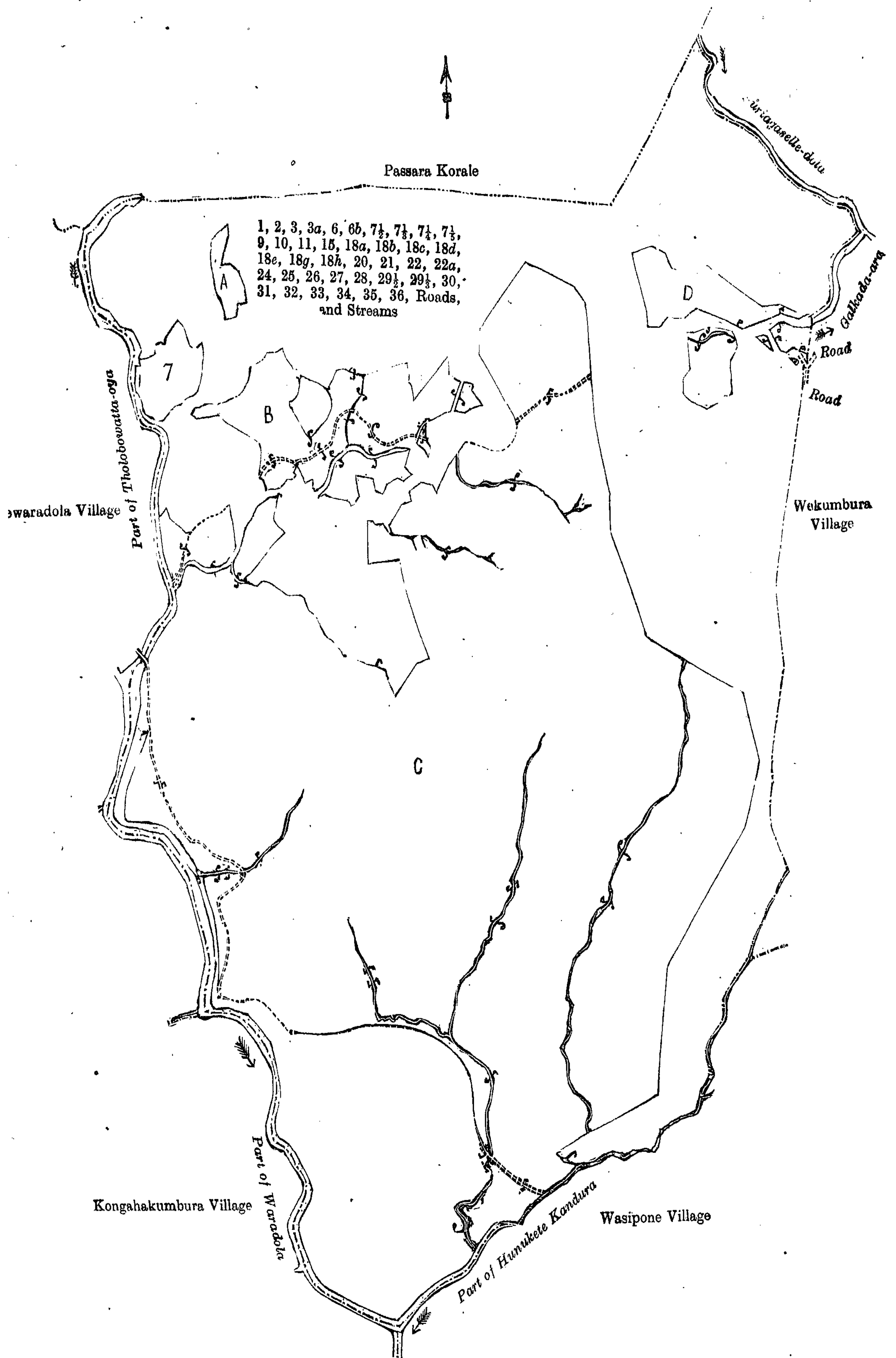
Lot.	Name of Land.	Extent, A. R. P.	Lot.	Name of Land.	Extent, A. R. P.
1 ..	Godamadepatana ..	1 1 0	18d ..	Bogahawattehena (reservation for stream) ..	0 1 20
2 ..	Suriyagasellemukalana ..	12 2 22	18e ..	Do. ..	0 3 10
3 ..	Orudunduwepatana, Bakmilandepatana, Orudunduwehena, Ellenkandurepatana, Ketaharugodepatana, Ketaharugodehena, Dehigaha-arehena, Olugodapatana, Nugegawahena, Huriyagaselletalawa, Kotanhatupitiyepatana, Kotanhatupitiyehena ..	122 0 38	18g ..	Bogahahena ..	1 0 26
3a ..	Godamade, Onadumuduwa, and Bakmilandepatana (road) ..	0 0 30	18h ..	Do. ..	0 2 22
6 ..	Muttetulankehena ..	11 3 9	20 ..	Ambalanwattepatana ..	26 1 6
6b ..	Muttetulankehena (reservation for Ellankandura) ..	0 1 12	21 ..	Kolonkatupitiyehena ..	0 3 9
7½ ..	Orudunduwetalawa (encroachment by T. P. 164,963) ..	0 0 3	22 ..	Kirigalepatana ..	17 3 35
7¼ ..	Orudunduwetalawa (encroachment by T. P. 164,965) ..	0 0 2	22a ..	Kirigalepatana and Elipatwalhena (new road) ..	0 0 27
7½ ..	Muttetulankehena (encroachment by T. P. 164,965) ..	0 0 3	24 ..	Kirigalepatana (road reservation) ..	0 3 27
7½ ..	Oya-addarakele ..	0 1 9	25 ..	Do. (do.) ..	0 1 36
9 ..	Meerawakehena and Ambagahakumburegodehena ..	3 2 12	26 ..	Galakada-arehena (stream reservation) ..	0 3 19
10 ..	Watagodapatana and Ambagahagoda ..	8 0 33	27 ..	Galkada-aremukalana (road reservation) ..	0 2 24.75
11 ..	Dehigahawattehena and Meeanarawa ..	1 3 28	28 ..	Elipatuwelhinnepatana and Kudugalhinnepatana ..	94 2 27
15 ..	Kolongasmullehena ..	0 1 14	29½ ..	Path (road reservation) ..	0 3 21
18a ..	Gommeddewattehena ..	0 3 8	29¾ ..	Papalepatana ..	4 0 21
18b ..	Do. ..	0 0 36	30 ..	Deiyannekumburearawa and Hini-pillahenemukalana (reservation for stream) ..	3 1 3
18c ..	Do. (reservation for stream) ..	0 1 0	31 ..	Deiyannekelemukalana ..	2 0 2
			32 ..	Mahamadehena ..	7 2 37
			33 ..	Yahalmademukalana ..	10 1 6
			34 ..	Mahamadahenepatana ..	6 2 0
			35 ..	Mahamademukalana ..	26 2 17
			36 ..	Mahamadehena ..	12 1 11
			— ..	Area of roads ..	2 3 22
			— ..	Area of streams ..	10 0 17
					396 2 24.75

and bounded as follows: on the north by the boundary of the Passara korale, the Suriagaselledola (the village limit of Wekumbura); on the east by the Galkada-ara, the village limit of Wekumbura, the village limit of Wasipone; on the south by part of the Hunuketekandura (the village limit of Wasipona), part of the Waradola; on the west by part of the Waradola (the village limit of Kongahakumbura), part of the Tholabowatta-oya (the village limit of Palle Waradola).

NOTE.—The following lots lying within the above boundaries are excluded from this notice, and their aggregate acreage of 468 acres 3 roods and 1.25 perch is not included in the acreage of 396 acres 2 roods and 24.75 perches given above:—

Preliminary plan 214.

Lot.	Name of Land.	Extent, A. R. P.	Lot.	Name of Land.	Extent, A. R. P.
A 5 ..	Hela-arawa ..	1 1 16	C 18i ..	Bogahawatta ..	0 2 7
A 6a ..	Muttetulankehena ..	0 3 9	C 20a ..	Ambalanwatta ..	1 0 35
B 4 ..	Hapugahakumburewatta ..	0 0 21	C 29½ ..	Hammillatennepatana and Dehigahawattehena (reservation for path) ..	0 2 35
B 8 ..	Gamewela-arawa (T. P. 164,966) ..	0 2 35	C 29¼ ..	Ginikatugaltennepatana (reservation for path) ..	0 1 0
B 16 ..	Mulatakumbura, Ambagahakumbura, Galgeuhana, Uhanekumbura, Hapugahakumbura, Kuruwiarawa, Kolongasmulla, Meerawakaulpotha ..	13 3 24	C 29⅓ ..	Demodera-arawa and Tholabowatteoyaroda (reservation for road and stream) ..	1 3 5
B 17 ..	Godegedarawatta and Bogahawatta ..	2 0 34	C 29⅔a ..	— ..	0 3 13
B 18 ..	Gammaddewatta and Kahatagahawatta ..	9 3 26	C 29⅔b ..	— ..	0 1 16
B 18f ..	Bogahawatta ..	1 2 25	C 29⅔ ..	— ..	0 1 32
B 19 ..	Tennekumbura ..	1 3 23	C 29 ..	T. Ps. 59,713, 114,440, 178,933, 178,934, 184,097, 184,096, 212,267, 237,083, 243,777, 243,778, 261,852, and 263,103 ..	401 1 39
C 12 ..	Godakumbura and Ulpothakumbura ..	3 2 20	D 23 ..	Kirigalehena (T. P. 258,099) ..	14 1 2.25
C 13 ..	Kammalawatta ..	1 1 33	D 23½ ..	Kirigalepatana ..	0 0 21
C 14 ..	Meegahawatta ..	1 1 37	7 ..	Erawattekumbura, Ihalagahagawayatakumbura (T. Ps. 164,963, 164,964, and 164,965) ..	5 3 4
C 14a ..	Meegahawattehena (reservation for stream) ..	0 1 33			468 3 1.25
C 14b ..	Meegahawatta ..	1 0 24			
C 14c ..	Meegahawattehena (reservation for stream) ..	0 0 32			



Surveyor-General's Office,
Colombo, December 6, 1912.

Scale of 16 Chains to an Inch.

Uva S. O. 68, 1912—1913.

A. H. G. DAWSON,
for Surveyor-General.

Uva Notice No. 4,790.

Notice under "The Waste Lands Ordinances of 1897, 1899, 1900, and 1903."

TAKE notice that unless within three months from March 14, 1913, the persons, if any, who claim any interest in the lands hereinafter mentioned or in any one or more of such lands or to some interest therein make claim in person or in writing to the said lands or any of them or to some interest therein to J. M. Davies, Esq., Special Officer appointed under section 28 of "The Waste Lands Ordinances of 1897, 1899, 1900, and 1903," at his office at Fort, Colombo :

Such Special Officer, in pursuance of the powers vested in him by the said Ordinances, will declare by writing under his hand that the said lands or such of them, as to which no claim has been made, are the property of the Crown.

J. M. DAVIES,
Special Officer.

Description of the Lands referred to.

The following lots situated in the village of Medapatana, in the Kandukara korale of the Buttala division, in the Province of Uva, as described in the annexed diagram :—

Preliminary plan 220.

Situation : Medapatana village in Kandukara korale of Badulla District.

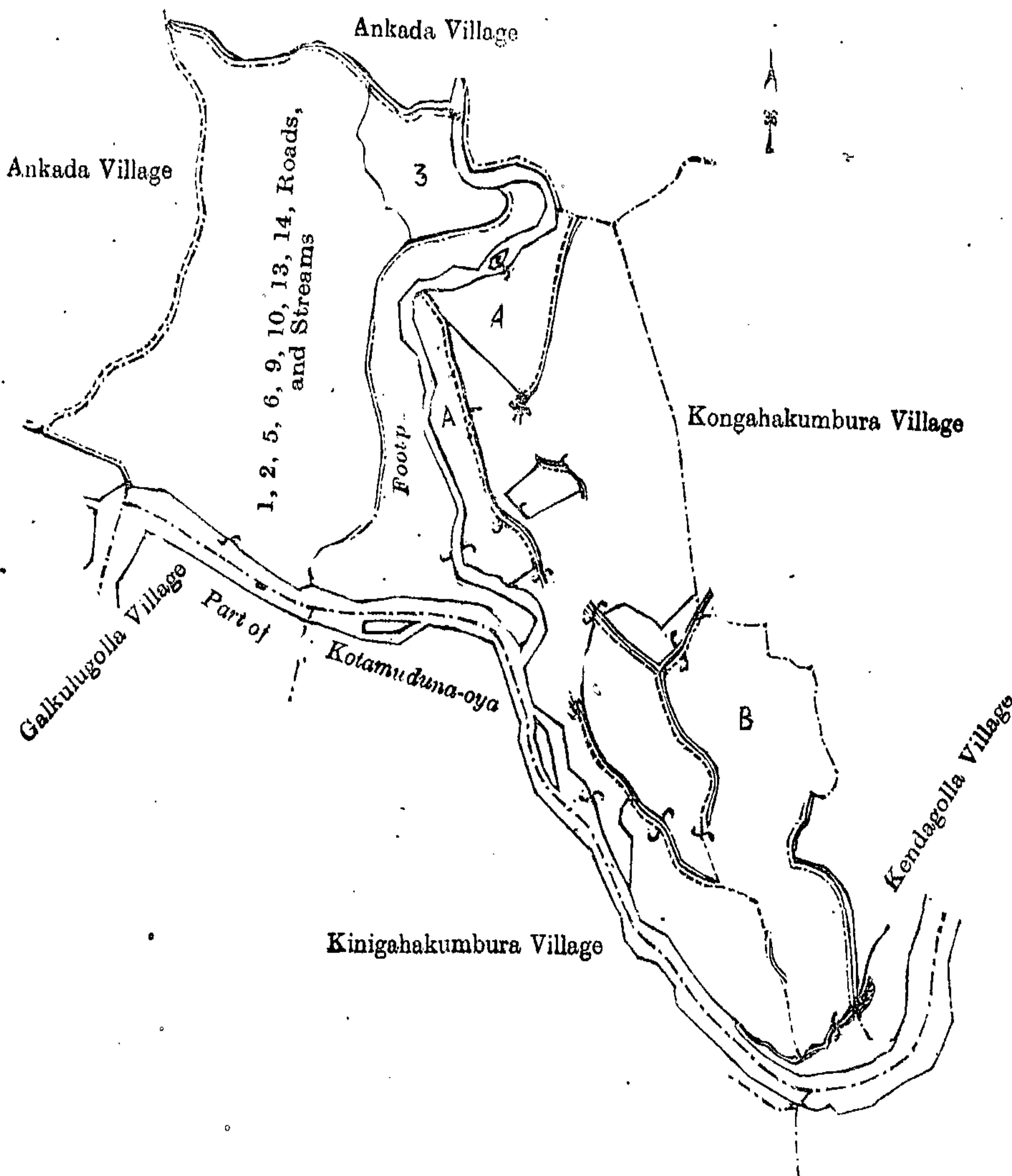
Lot.	Name of Land.	Extent, A. R. P.	Lot.	Name of Land.	Extent, A. R. P.
1 ..	Dikarawedaranda ..	6 2 30	13 ..	Dikarawedarandemukalana	1 0 18
2 ..	Dikarawedarandehena	4 0 11	14 ..	Dikarawedarandehena	1 1 17
5 ..	Ampitiyapatana ..	2 0 38	— ..	Roads ..	0 1 20
6 ..	Heengahawattehena	2 2 17	— ..	Streams ..	5 1 14
9 ..	Ambagahawattehena	1 2 29			
10 ..	Galagawahenekele..	1 0 13			26 2 7

and bounded as follows : on the north by the village limit of Ankada ; on the east by the village limit of Kongahakumbura, part of Kotamuduna-oya (the village limit of Kendagolla) ; on the south by the part of Kotamuduna-oya (the village limit of Kendagolla) ; on the west by part of Kotamuduna-oya (the village limit of Kinigahakumbura) (the village limit of Galkulugolla), the village limit of Ankada.

NOTE.—The following lots lying within the above boundaries are excluded from this notice, and the acreage of 17 acres 3 roods and 9 perches is not included in the acreage of 26 acres 2 roods and 7 perches given above :—

Preliminary plan 220.

Lot.	Name of Land.	Extent, A. R. P.	Lot.	Name of Land.	Extent, A. R. P.
3 ..	Bogahawatta ..	1 2 4	A 11 ..	Dikarawekumbura	1 1 0
4 ..	Alutgederawatta	1 1 22	A 12 ..	Godaliyadde and Bambaragas-	
B 7 ..	Medakumbura, Millagasellekum- bura, Medairikonda, Ella	9 2 18	arawa ..		3 1 25
B 8 ..	Heenagahawatta	0 1 14			17 3 9
A 9a ..	Ambagahawattewatta	0 1 6			



Scale of 8 Chains to an Inch.

Surveyor-General's Office,
Colombo, January 10, 1913.

A. H. G. DAWSON,
for Surveyor-General.

Uva S. O. 69, 1912—1913.

Uva Notice No. 4,791.

Notice under "The Waste Lands Ordinances of 1897, 1899, 1900, and 1903."

TAKE notice that unless within three months from March 14, 1913, the persons, if any, who claim any interest in the lands hereinafter mentioned or in any one or more of such lands or to some interest therein make claim in person or in writing to the said lands or any of them or to some interest therein to J. M. Davies, Esq., Special Officer appointed under section 28 of "The Waste Lands Ordinances of 1897, 1899, 1900, and 1903," at his office at Fort, Colombo :

Such Special Officer, in pursuance of the powers vested in him by the said Ordinances, will declare by writing under his hand that the said lands or such of them, as to which no claim has been made, are the property of the Crown.

J. M. DAVIES,
Special Officer.

Description of the Lands referred to.

The following lots situated in the village of Giragammana, in the Kandukara korale of the Buttala division, in the Province of Uva, as described in the annexed diagram :—

Preliminary plan 235.
Situation : Giragammana village in Kandukara korale of Badulla District.

Lot.	Name of Land.	Extent, A. R. P.	Lot.	Name of Land.	Extent, A. R. P.
1 ..	Kosgahamullamukalana	2 1 15	10½ ..	Gansabhawa road ..	0 1 2
2 ..	Damangodapatana	2 0 30	11 ..	Koskotamulleroda ..	1 0 11
3 ..	Kosgahamullamukalana	1 3 2	13 ..	Monnahampaganagaleroda	2 2 20
4 ..	Damangodapatana	18 3 38	14 ..	Aramberoda ..	1 2 39
5 ..	Karagahakapallemukalana	1 1 38	20 ..	Island (in Koskotamulle-ara)	0 0 22
6 ..	Damanagodapatana	12 2 10	22 ..	Kahatagahagodemukalana	10 0 25
7 ..	Karagahakapallemukalana	1 1 16	23 ..	Kahatagahagodepatana	22 3 22
8 ..	Koskotamulleyaya, Mallandeyaya, Ihalawattehena, Badaldoweyaya, Damunugodeyaya, Weeragodshenyaya, Muttagodeyaya, Balagolleyaya, Talawattelandeyaya, Dimbulelanda, Tambaleyaya, Galelandeyaya, Tavalanpolayaya, Mewelgodeyaya, Balagodeyaya, Godaelapoteyaya, Demodarayaya, Katuweyaya, Mahamukalanyaya, Algelandeyaya, Ellandeyaya, Mahamirisayaya, Badalhena, Medabeddehenyaya, Kumbukgelandeyaya, Polgaslanda, Kendalanda, Talawattehena, Kandiyelanda, Muttigaleyaya ..	1,883 3 30	24 ..	Kahatagahapataneroda	6 3 20
8½ ..	Koskotamulle-ara, Tambale-ara, Parape-oya, Katutala-ara, Maha-ara, and other streams	20 0 21	25 ..	Kahatagahagodemukalnekella	2 0 32
8⅓ ..	Gansabhawa path	0 0 26	26 ..	Kahatagahagodemukalana	9 1 4
8¼ ..	Ambalanpota-ara, Katuwe-ara, Lunugala-ara, Gallinda-ara, Keuakote-ara	10 2 12	28 ..	Weeragodekella ..	0 3 10
8½ ..	Gansabhawa road ..	0 2 2	30 ..	Weeragoda ..	0 3 10
8⅓ ..	Do. ..	0 1 4	31 ..	Weeragodepatana ..	1 1 22
8⅓ ..	Gansabhawa path ..	0 1 32	32 ..	Mewelgodepatana ..	20 0 7
8⅓ ..	Do. ..	0 0 28	32½ ..	Footpath ..	0 0 28
			33 ..	Dodanmandiyepatana	91 1 28
			33½ ..	Footpath ..	0 0 28
			34 ..	Giragammanagodetalawa	63 1 11
			35 ..	Giragammanagodekotuwa	5 3 3
			36 ..	Giragammanatalawamukalana	5 1 24
			37 ..	Galelandemukalana	3 1 37
			38 ..	Island (in Maha-ara)	0 0 9
			39 ..	Giragammanamukalana	692 1 17
			39½ ..	Footpath ..	0 1 9
			39⅓ ..	Do. ..	0 0 31
			39¼ ..	Do. ..	0 0 13
			40 ..	Puhulutalawa ..	43 3 27
			41 ..	Island (in Parappa-oya)	1 2 6
			42 ..	Do. ..	0 0 11
			43 ..	Footpath ..	0 0 14
			44 ..	Do. ..	0 1 1
					2,945 3 7

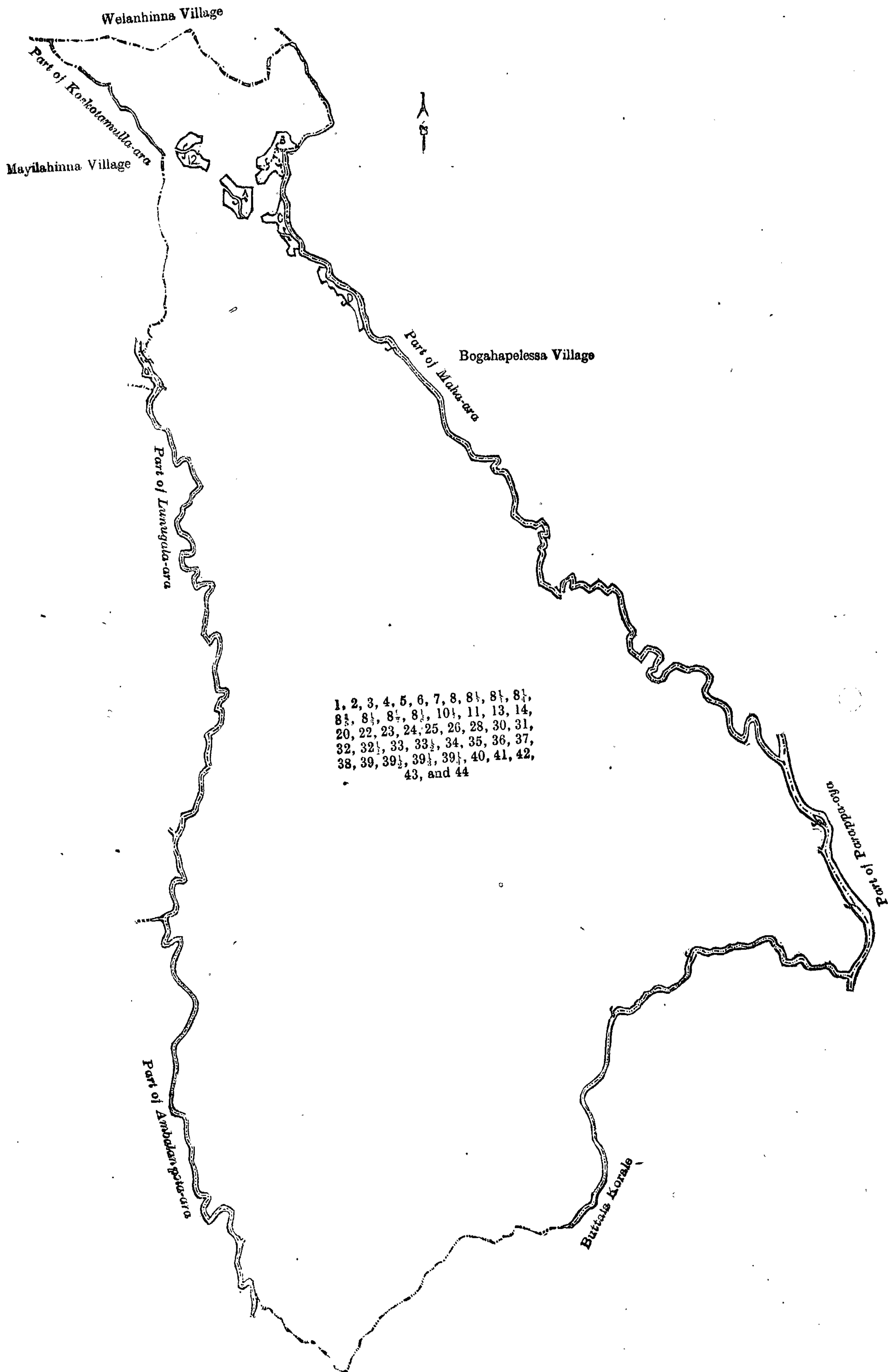
and bounded as follows : on the north by the village limit of Welanlinna ; on the east by part of Maha-ara (the village limit of Bogahapelessa), part of Parappa-oya (the village limit of Bogahapelessa) ; on the south by the boundary of the Buttala korale ; on the west by part of Ambalanpota-ara, part of Lunugala-ara, part of Koskotamulle-ara (the village limit of Mayilahinna).

NOTE.—The following lots lying within the above boundaries are excluded from this notice, and the acreage of 20 acres 2 roods and 5 perches is not included in the acreage of 2,945 acres 3 roods and 7 perches given above :—

Preliminary plan 235.

Lot.	Name of Land.	Extent, A. R. P.	Lot.	Name of Land.	Extent, A. R. P.
B 9 ..	Ganpitiyegederawatta and Dengollegederawatta	3 0 30	C 19 ..	Wattegederawatta, Ganpitiyegederawatta, Madukotewatta ..	1 2 33
B 10 ..	Dengollegederawatta and Talawatta	1 2 6	C 21 ..	Kadakuwewatta ..	1 0 6
12 ..	Koskotamullekamalewatta	3 1 36	D 27 ..	Siyambalagaswatta, Pitiyegederawatta, Hunugalagederawatta, Galtenwatta, Siribaddanawatta	3 0 27
A 15 ..	Arambewatta ..	0 2 27	D 29 ..	Siribadanawatta ..	0 3 4
A 16 ..	Talawatta, Hunuketewatta	2 2 28			
A 17 ..	Talawattearawa	1 1 12			
C 18 ..	Pahalagederawatta	0 3 36			
					20 2 5

[For Diagram see page 473.]



Surveyor-General's Office,
Colombo, January 8, 1913.

Scale of 32 Chains to an Inch.
Uva S. O. 70, 1912—1913.

A. H. G. DAWSON,
for Surveyor-General.

Ratnapura Notice No. 4,792.**Notice under "The Waste Lands Ordinances of 1897, 1899, 1900, and 1903."**

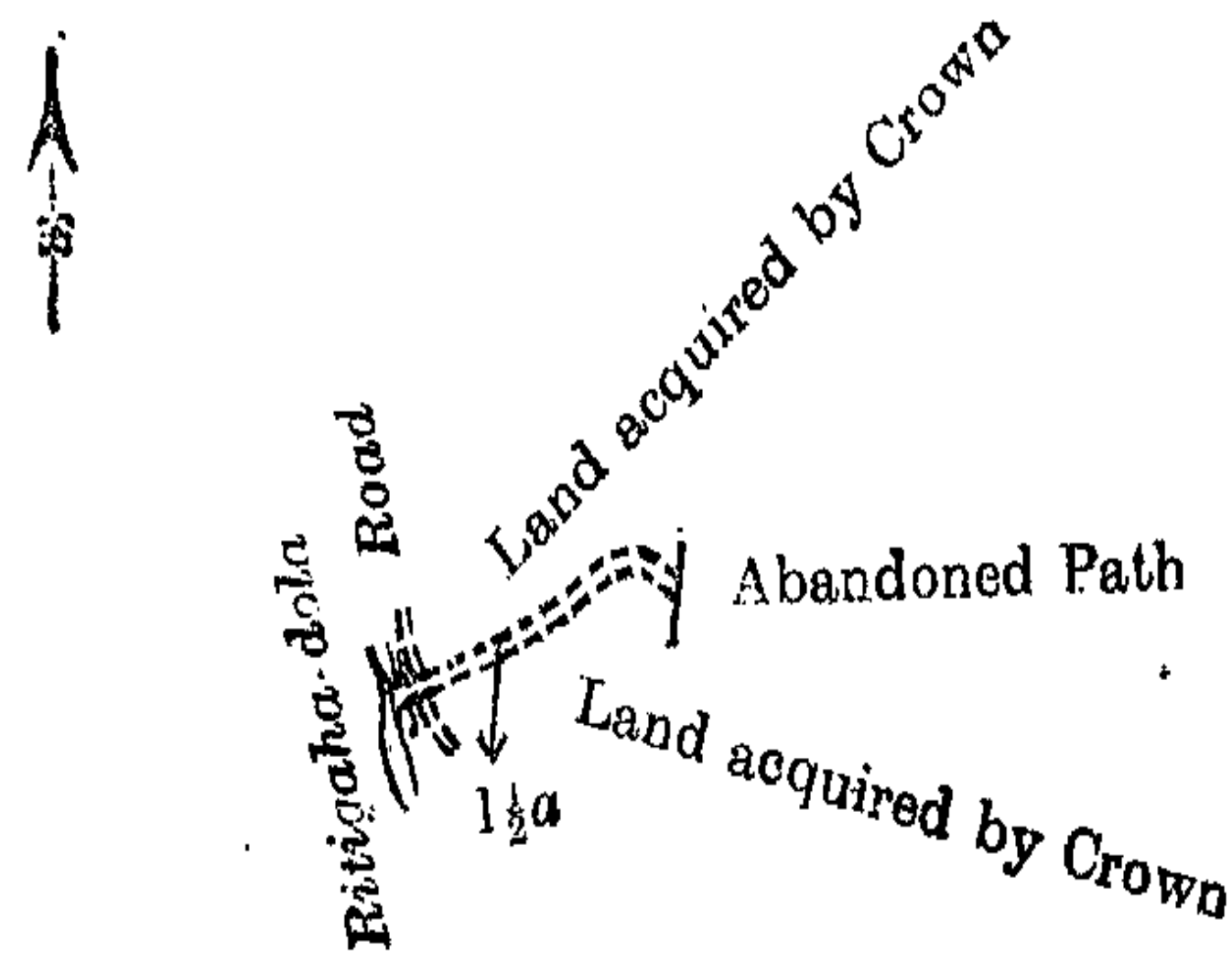
TAKE notice that unless within three months from March 14, 1913, the persons, if any, who claim any interest in the land hereinafter mentioned make claim in person or in writing to the said land or to some interest therein to H. C. Toller, Esq., Special Officer appointed under section 28 of "The Waste Lands Ordinances of 1897, 1899, 1900, and 1903," at his office at Fort, Colombo :

Such Special Officer, in pursuance of the powers vested in him by the said Ordinances, will declare by writing under his hand that the land, to which no claim has been made, is the property of the Crown.

H. C. TOLLER,
Special Officer.

Description of the Land referred to.

The land commonly called or known as abandoned road, situated in the village of Welimaluwa, in the Meda pattu of the Nawadun korale of the Ratnapura District, in the Province of Sabaragamuwa, containing in extent 15 perches, shown as lot 1½a in preliminary plan 14, and in the annexed diagram, and bounded as follows: on the north by a road, the land acquired by the Crown for the Public Works Department quarry; on the east by the abandoned path; on the south by the land acquired by the Crown for the Public Works Department quarry, a road; on the west by the Ritigahadola.



Scale of 8 Chains to an Inch.

Surveyor-General's Office,
Colombo, January 8, 1913.

A. H. G. DAWSON,
for Surveyor-General.

Ratnapura S. O. 17, 1912-1913.

Colombo Notice No. 4,793.**Notice under "The Waste Lands Ordinances of 1897, 1899, 1900, and 1903."**

TAKE notice that unless within three months from March 14, 1913, the persons, if any, who claim any interest in the lands hereinafter mentioned or in any one or more of such lands appear before the Assistant Government Agent of the Colombo and Negombo Districts of the Western Province, at his office in Colombo, and make claim in person or in writing to the said lands or any of them or to some interest therein :

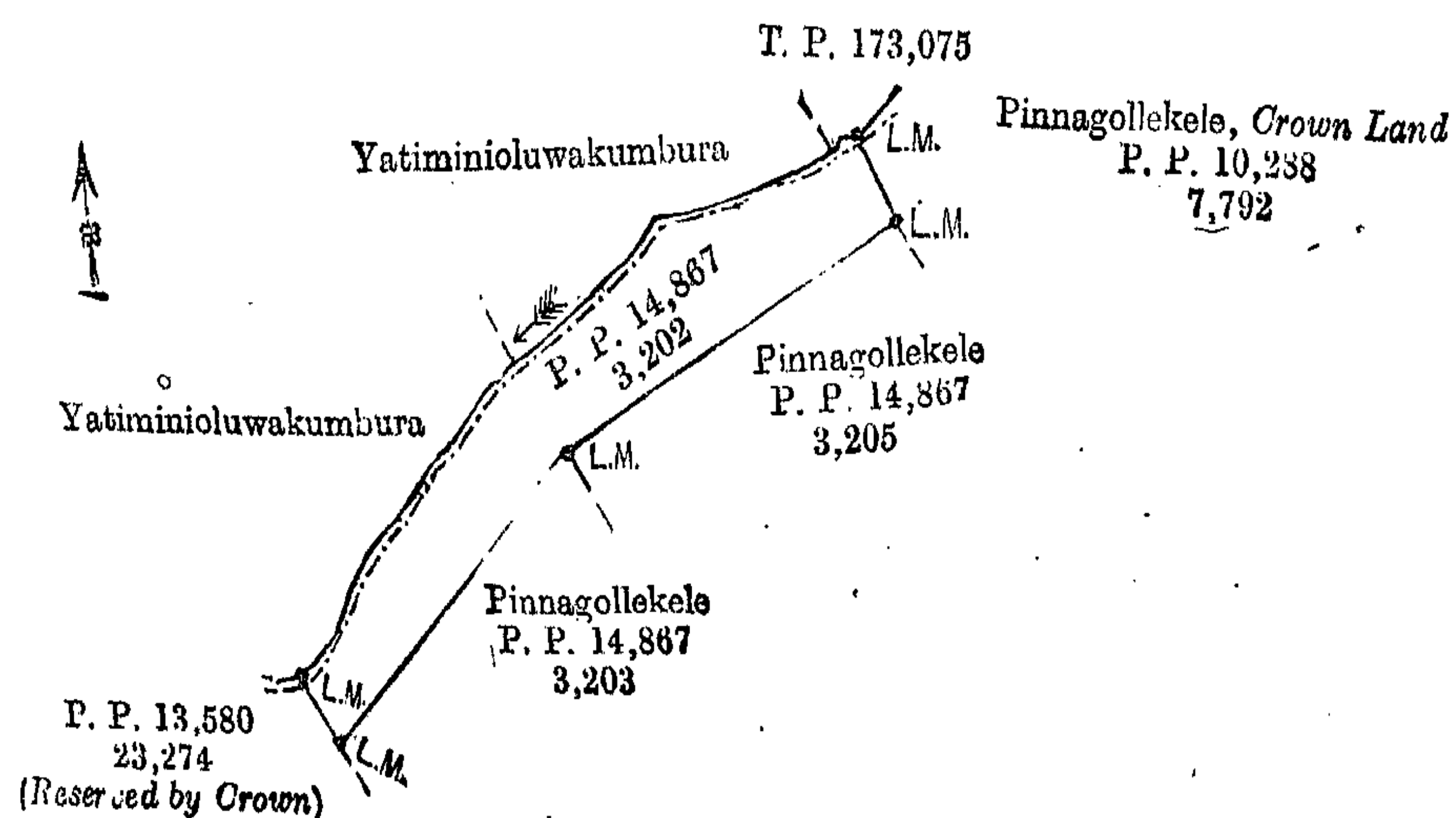
Such Assistant Government Agent, in pursuance of the powers in him vested by the said Ordinances, will declare by writing under his hand that the said lands or such of them, as to which no claim has been made, are the property of the Crown.

C. V. BRAYNE,
Assistant Government Agent.

Description of the Lands referred to.

PART I.

Lot 3,202 in preliminary plan 14,867, called and known as Pinnagollekele (reservation for paddy field), containing in extent 1 acre and 16 perches, situated in the village Kandalama, in the Udugaha pattu of the Hapitigam korale, in the Negombo District of the Western Province, as shown in the annexed diagram; and bounded on the north-west by Yatiminioluwakumbura claimed by R. Hettiarachchige Sanchi Appu and Yatiminioluwakumbura claimed by R. Hettiarachchige Juwanis Appu; on the north by title plan 173,075; on the north-east by Pinnagollekele Crown land; on the south-east by Pinnagollekele sold by Crown to S. Don John Perera and others and Pinnagollekele sold by Crown to S. Don John Perera and others; and on the south-west by Crown reservation.



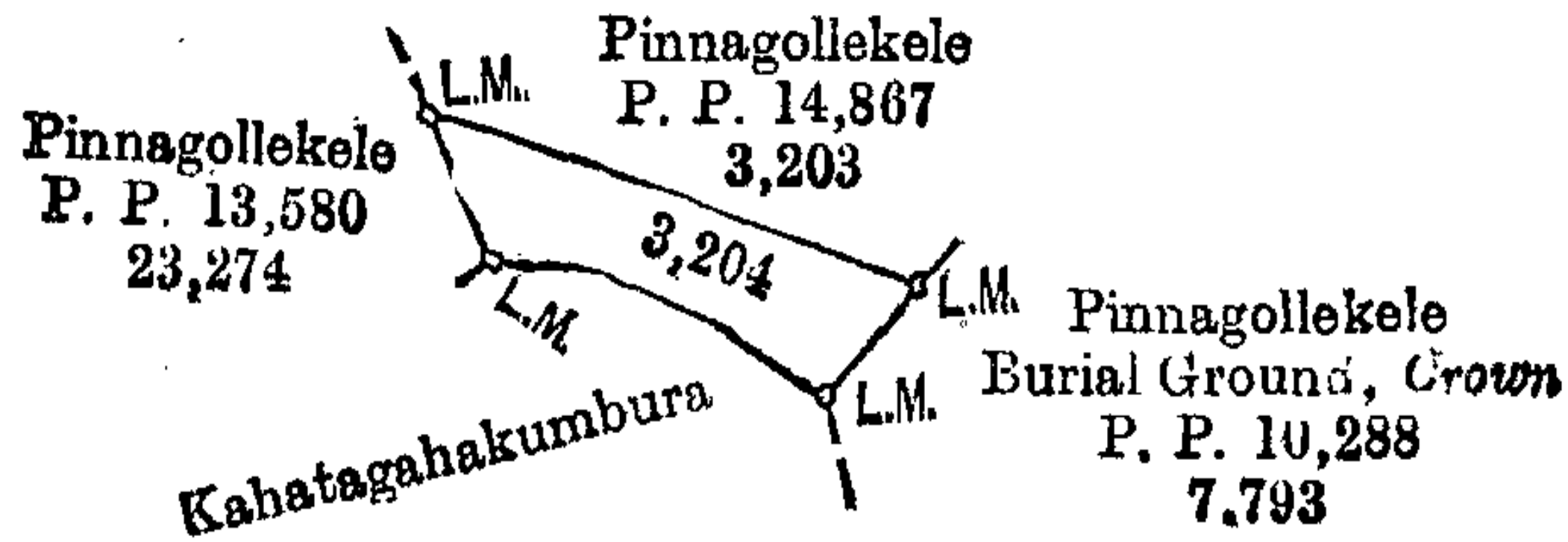
Scale of 4 Chains to an Inch.

Surveyor-General's Office,
Colombo, August 23, 1912.

A. J. WICKWAR,
for Surveyor-General.

PART II.

Lot 3,204 in preliminary plan 14,867, called and known as Pinnagollekele (Crown reservation), containing in extent 1 rood and 2 perches, situated in the village Kandalama, in the Udugaha pattu of the Hapitigam korale, in the Negombo District of the Western Province, as shown in the annexed diagram; and bounded on the north by Pinnagollekele sold by Crown to S. Don John Perera and others; on the east by Pinnagollekele burial ground (Crown land); on the south by Kahatagahakumbura claimed by G. Punchiappu and others; and on the west by Pinnagollekele sold by Crown to S. Don John Perera and others.



Surveyor-General's Office,
Colombo, August 23, 1912.

Scale of 4 Chains to an Inch.

A. J. WICKWAR,
for Surveyor-General.

Colombo Notice No. 4,794.

Notice under "The Waste Lands Ordinances of 1897, 1899, 1900, and 1903."

TAKE notice that unless within three months from March 14, 1913, the persons, if any, who claim any interest in the lands hereinafter mentioned or in any one or more of such lands appear before the Assistant Government Agent of the Colombo and Negombo Districts of the Western Province, at his office in Colombo, and make claim in person or in writing to the said lands or any of them or to some interest therein:

Such Assistant Government Agent, in pursuance of the powers in him vested by the said Ordinances, will declare by writing under his hand that the said lands or such of them, as to which no claim has been made, are the property of the Crown.

C. V. BRAYNE,
Assistant Government Agent.

Description of the Lands referred to.

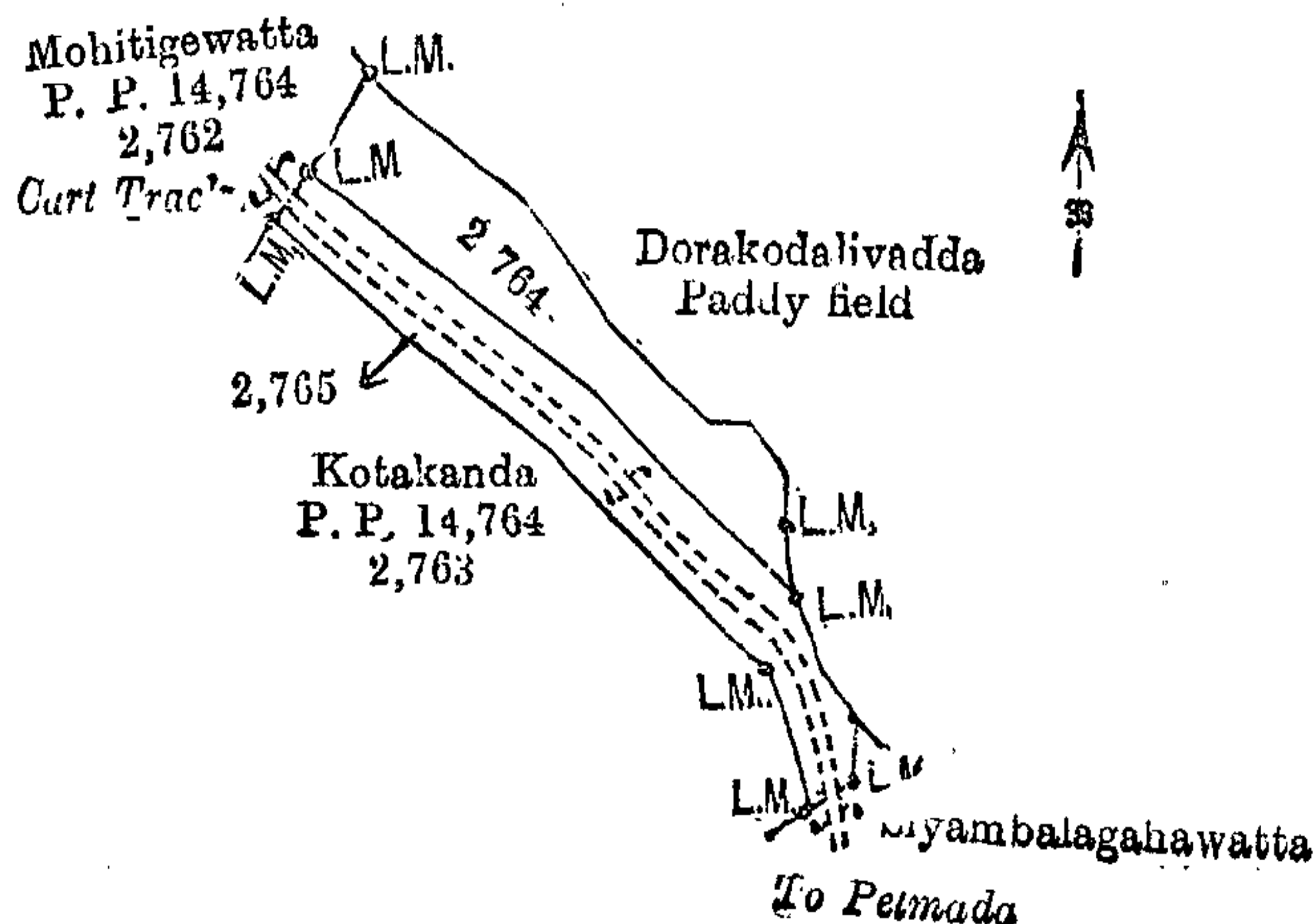
The following lots situated in the village of Handurumulla, in the Udugaha Pattu South of the Hapitigam korale, in the Negombo District of the Western Province, as described in the annexed diagram:—

Preliminary plan 14,764.

Situation: Handurumulla village in Hapitigam korale of Negombo District.

Lot.	Name of Land.	Extent, A. R. P.
2764 ..	Kotakanda (reservation for paddy field)	0 2 2
2765 ..	Do. (reservation for cart track)	0 1 17
		0 3 19

and bounded as follows: on the north-west by Mohottigewatta sold by Crown to H. Sasira, Police Duraya; on the east by Dorakodalivadda paddy field claimed by D. Seriya and others; on the south by Siyambalagahawatta claimed by V. Podisinno and others; on the south-west by Kotakanda sold by the Crown to D. C. Kulasekera.



Surveyor-General's Office,
Colombo, November 12, 1912.

Scale of 4 Chains to an Inch.

A. J. WICKWAR,
for Surveyor-General.

Colombo Notice No. 4,795.

Notice under "The Waste Lands Ordinances of 1897, 1899, 1900, and 1903."

TAKE notice that unless within three months from March 14, 1913, the persons, if any, who claim any interest in the lands hereinafter mentioned or in any one or more of such lands appear before the Assistant Government Agent of the Colombo and Negombo Districts of the Western Province, at his office in Colombo, and make claim in person or in writing to the said lands or any of them or to some interest therein :

Such Assistant Government Agent, in pursuance of the powers in him vested by the said Ordinances, will declare by writing under his hand that the said lands or such of them, as to which no claim has been made, are the property of the Crown.

C. V. BRAYNE,
Assistant Government Agent.

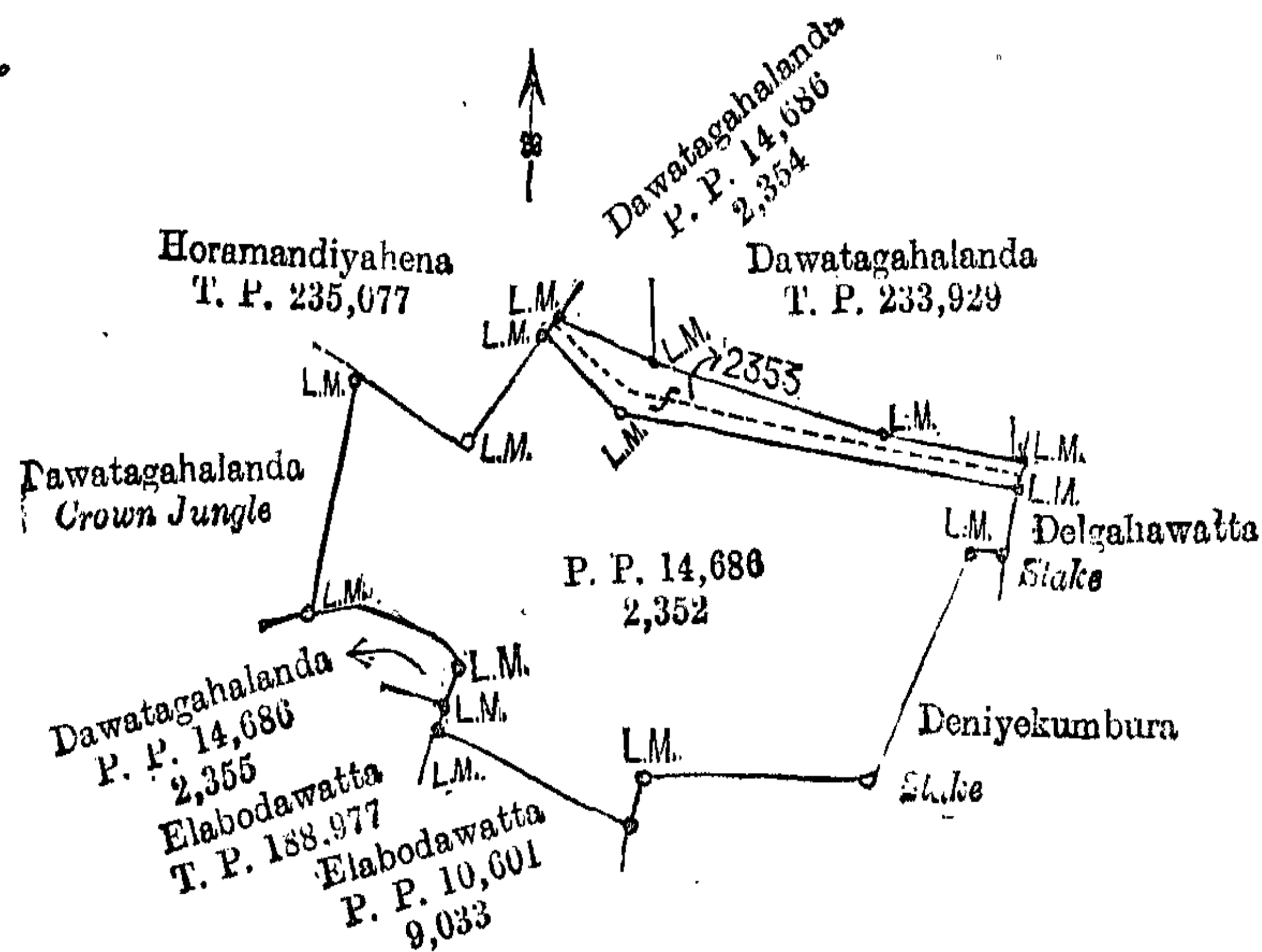
Description of the Lands referred to.

PART I.

Lot.	Name of Land.	Extent, A. R. P.
2352 ..	Dawatagahalanda 2 2 34
2353 ..	Dawatagahalanda (reservation for path) 0 0 32
		2 3 26

Situation : In preliminary plan 14,686, in the village Eswatta, in the Udugaha pattu of the Hewagam korale, in the Colombo District of the Western Province, as shown in the annexed diagram.

Boundaries : On the north by Horamandiyahena claimed by Don Thelenis Senanayaka, Vidane Arachchi, and another (T. P. 235,077), Dawatagahalanda sold by Crown to Don Jacolis Wetasinghe, and Dawatagahalanda sold by Crown to Jayamana Mohottige Don Lewis and others (T. P. 233,929) ; on the east by Delgahawatta claimed by Alawattige Samel Appu and others and Deniyekumbura claimed by W. Don Nicholas ; on the south by Elabodawatta claimed by Lekamappuhamillage Don Davith, Elabodawatta claimed by K. Amaris Wansa (T. P. 188,977), and Dawatagahalanda sold by Crown to Don Jacolis Wetasinghe ; and on the west by Dawatagahalanda Crown jungle.



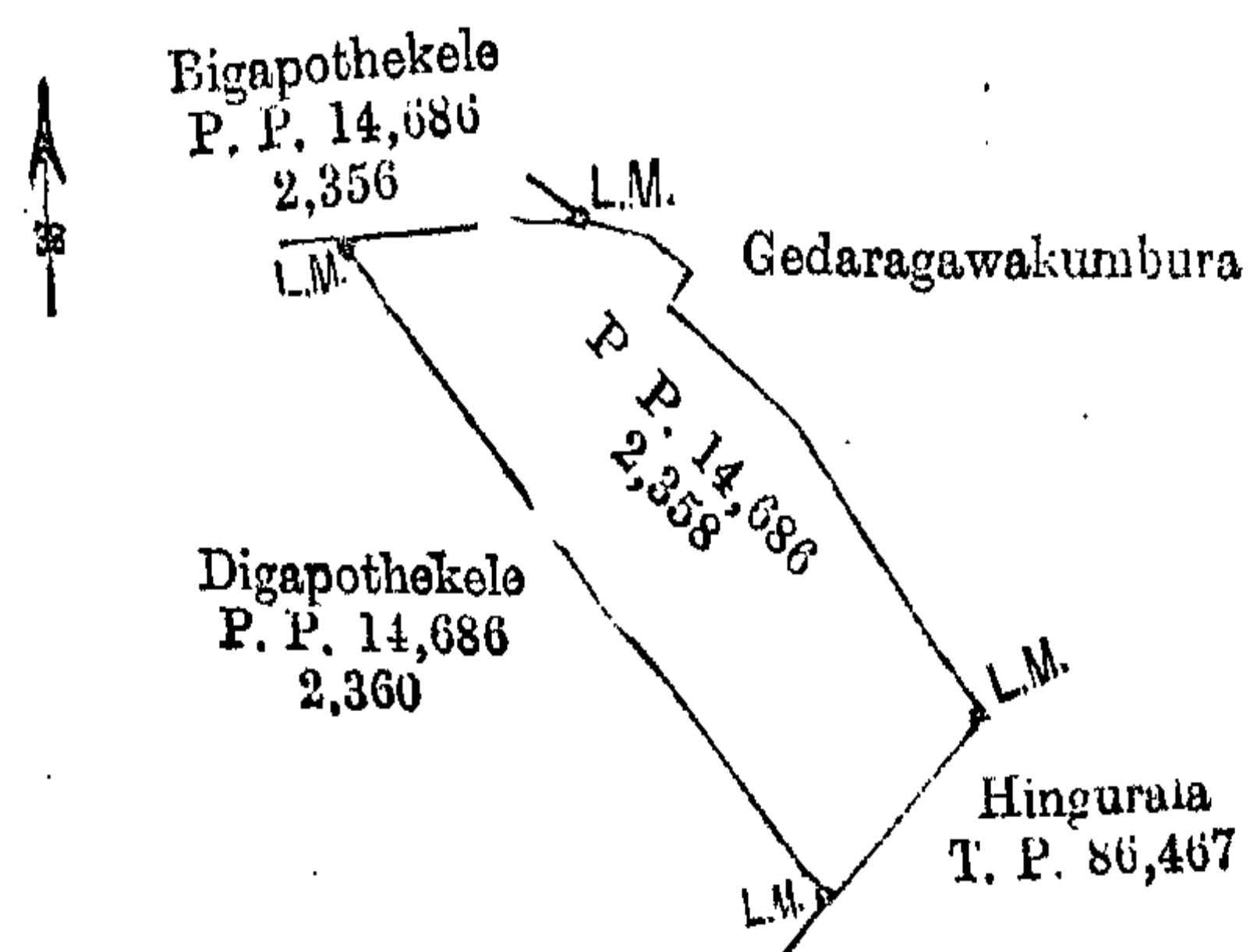
Surveyor-General's Office,
Colombo, November 11, 1912.

Scale of 4 Chains to an Inch.

A. J. WICKWAR,
for Surveyor-General.

PART II.

Lot 2,358 in preliminary plan 14,686, called and known as Digapothেকে (reservation for paddy field), containing in extent 1 acre and 17 perches, situated in the village Eswatta, in the Udugaha pattu of the Hewagam korale, in the Colombo District of the Western Province, as shown in the annexed diagram ; and bounded on the north by Digapothেকে sold by Crown to Jayamana Mohottige Don Lewis Appuhamy ; on the east by Gedaragawakumbura claimed by W. Don Emis Appuhamy ; on the south by Hingurala claimed by S. D. A. Desanayaka, Police Vidane (T. P. 86,467) ; on the west by Digapothেকে sold by Crown to Don Charles Dias Jayasuriya Appuhamy.



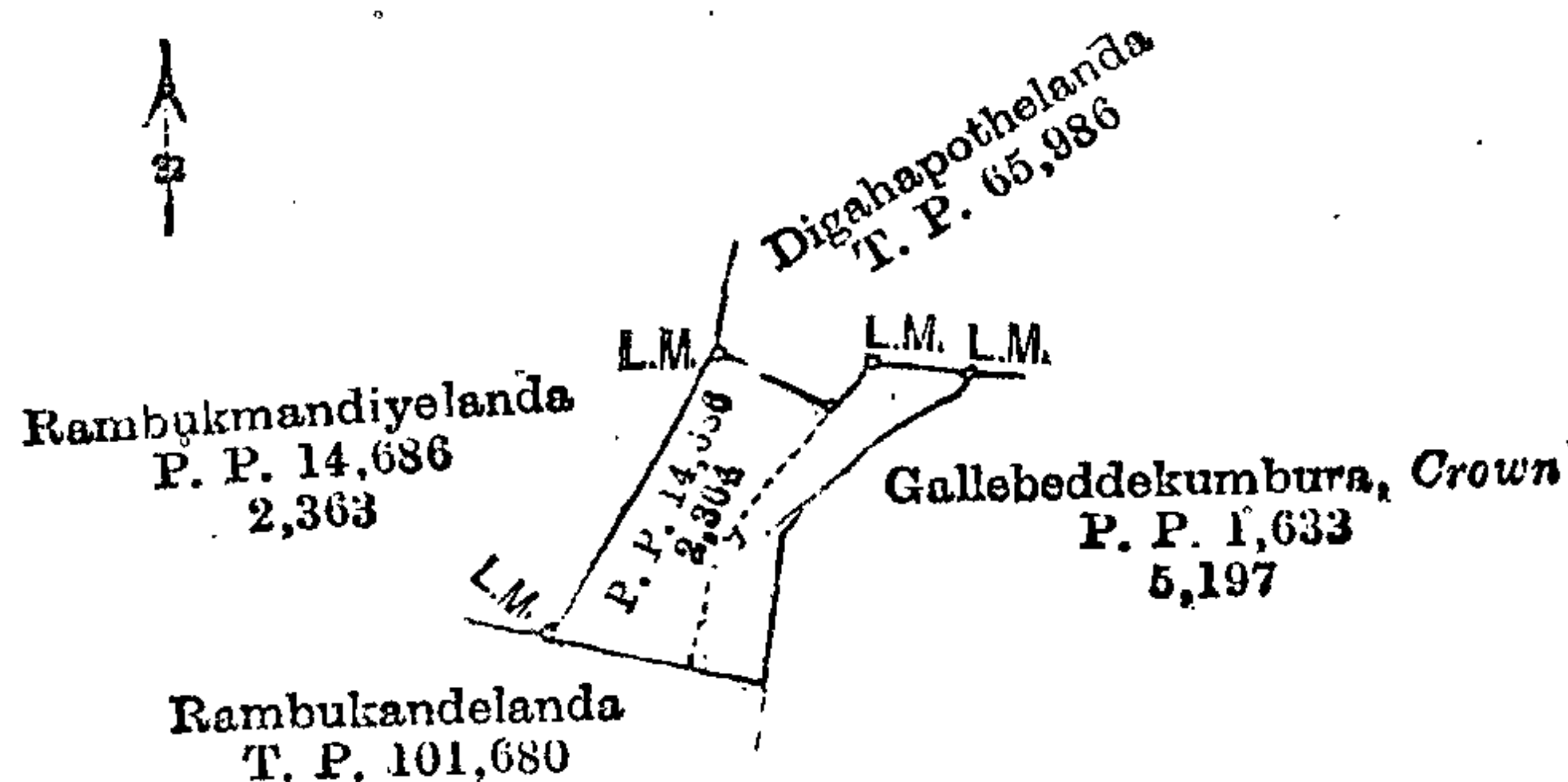
Surveyor-General's Office,
Colombo, November 11, 1912.

Scale of 4 Chains to an Inch.

A. J. WICKWAR,
for Surveyor-General.

PART III.

Lot 2,264 in preliminary plan 14,686, called and known as Rabukmandiyalanda (reservation for paddy field), containing in extent 1 rood and 31 perches, situated in the village Eswatta, in the Udugaha pattu of the Hewagam korale, in the Colombo District of the Western Province, as shown in the annexed diagram; and bounded on the north by Digahapothelanda claimed by W. D. Jaconis (T. P. 65,986); on the east by Gallebeddekumbura Crown land; on the south by Rabukkandelanda claimed by U. Don Thegis and others (T. P. 101,680); and on the west by Rambukmandiyalanda sold by Crown to R. A. D. A. Wejawardena.



Surveyor-General's Office,
Colombo, November 11, 1912.

Scale of 4 Chains to an Inch.

A. J. WICKWAR,
for Surveyor-General.

Matara Notice No. 4,796.

Notice under "The Waste Lands Ordinances of 1897, 1899, 1900, and 1903."

TAKE notice that unless within three months from March 14, 1913, the persons, if any, who claim any interest in the lands hereinafter mentioned or in any one or more of such lands appear before the Assistant Government Agent of the Matara District, at the Matara Kachcheri, and make claim to the said lands or any of them or to some interest therein:

Such Assistant Government Agent, in pursuance of the powers vested in him by "The Waste Lands Ordinances of 1897, 1899, 1900, and 1903," will declare by writing under his hand that the said lands or such of them, as to which no claim has been made, are the property of the Crown.

G. F. R. BROWNING,
Assistant Government Agent.

Description of the Lands referred to.

The following lots situated in the village of Ginigasmulla, in the Four Gravets of Matara, in the Southern Province, as described in the annexed diagram:—

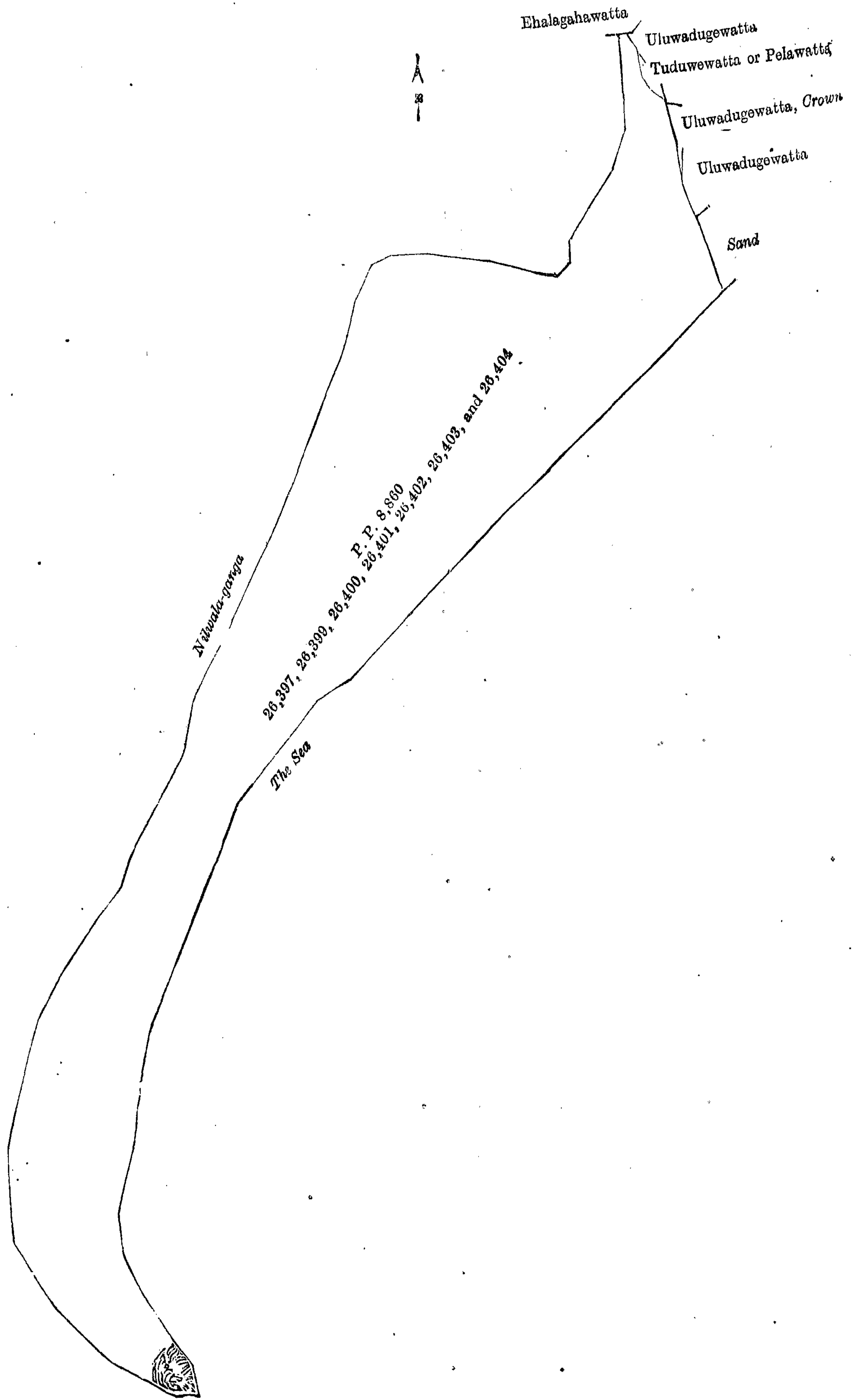
Preliminary plan 8,860.

Situation: Ginigasmulla village in the Four Gravets of Matara.

Lot.	Name of Land.	Extent, A. R. P.
26397 ..	Tuduwewatta <i>alias</i> Pelawatta ..	0 0 3.38
26399 ..	Do. ..	0 0 34.24
26400 ..	Uluwadugewatta ..	0 0 5.56
26401 ..	Tuduwewatta <i>alias</i> Pelawatta ..	1 1 9.81
26402 ..	Do. ..	0 2 26
26403 ..	Do. ..	0 0 1.43
26404 ..	Do. ..	1 2 34
		3 3 34.42

and bounded as follows: on the north by the Nilwala-ganga and Ehalagahawatta claimed by S. B. Dineshamy and others; on the east by Uluwadugewatta claimed by Don Tiyadoris Perera Wijetunga and others, Tuduwewatta or Pelawatta claimed by C. P. Wijetunga, Uluwadugewatta claimed by the Crown, Uluwadugewatta claimed by Don Solomon Perera Abeygoonewardena and by sand; on the south by the sea and Nilwala-ganga; on the west by the Nilwala-ganga.

[For Diagram see page 478.]



Surveyor-General's Office,
Colombo, September 26, 1912.

Scale of 2 Chains to an Inch.

A. J. WICKWAR,
for Surveyor-General.

FINAL ORDERS.

Kurunegala S. O. No. 549.

Order under Section 2 of "The Waste Lands Ordinances of 1897, 1899, 1900, and 1903,"
declaring Lands to be Crown Property.

In the matter of the lands commonly called or known as Labuyaya (cemetery), road, reservation for road, &c., situate in the village of Labuyaya, in the Yatikaha Korale South of the Katugampola hatpattu of the Kurunegala District, in the North-Western Province, and of "The Waste Lands Ordinances of 1897, 1899, 1900, and 1903."

THE notice required by section 1 of "The Waste Lands Ordinances of 1897, 1899, 1900, and 1903," having been duly published in manner prescribed by that section in respect of the above-named lands (*vide* Notice No. 4,590), and no claim having been made to the said lands or to any interest therein within the period of three months from the date specified in the said notice, I, John Murray Davies, Special Officer appointed under section 28 of the said Ordinances, under and by virtue of the powers vested in me in that behalf by section 2 of the said Ordinances, do hereby on February 11, 1913, order and declare that the said lands, as more fully described herein below, situate in the village of Labuyaya, in the Yatikaha Korale South of the Katugampola hatpattu of the Kurunegala District, in the North-Western Province, and shown as lots 1c, 20, 1h, 1i, 1j, 9h, 14, 1a1, 13a1, 13b1, 13h1, 15, 16, 17, 18, 19, 21 in preliminary plan 973, and in the annexed diagrams, and containing in extent 9 acres 2 roods and 19 perches, are the property of the Crown.

Description of the Lands referred to.

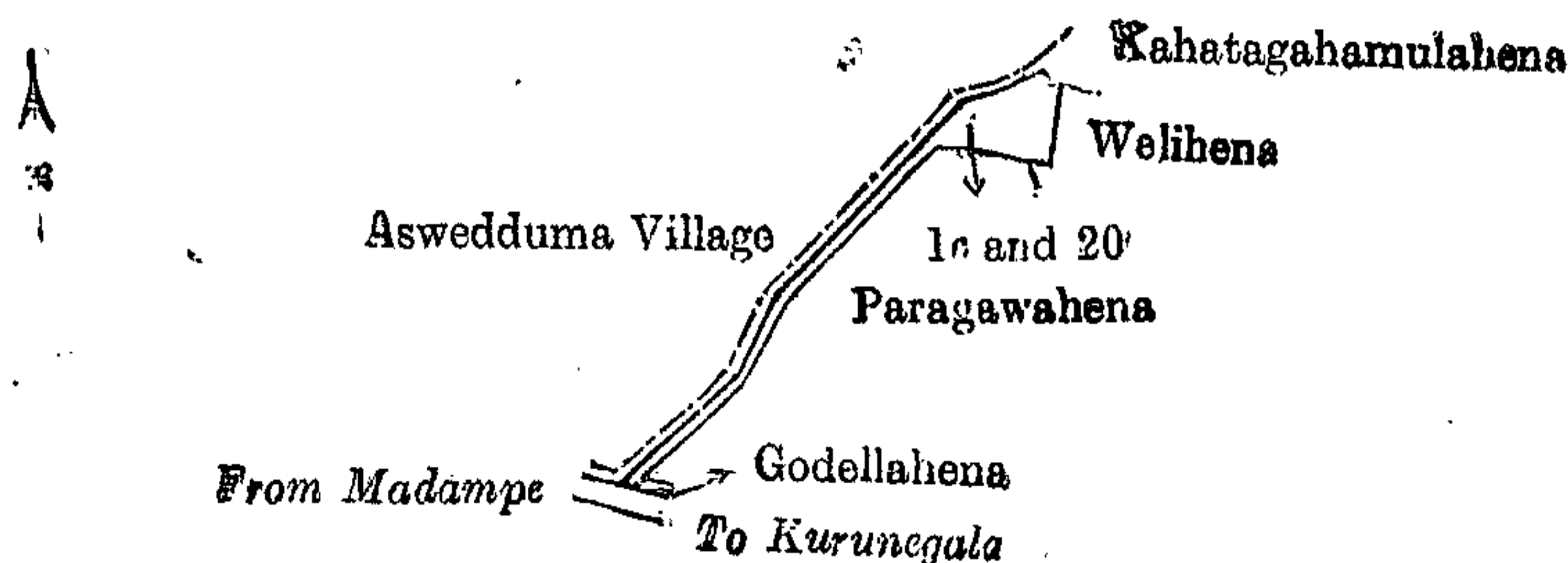
The following lots situated in the village of Labuyaya, in the Yatikaha Korale South of the Katugampola hatpattu of the Kurunegala District, in the North-Western Province, as described in the annexed diagrams:—

I.—Preliminary plan 973.

Situation: Labuyaya village in Yatikaha Korale South of Katugampola hatpattu of Kurunegala District.

Lot.	Name of Land.	Extent, A. R. P.
1c	Labuyaya cemetery	0 1 2
20	Road	0 0 27
		0 1 29

and bounded as follows: on the north by the village limit of Aswedduma, Kahatagahamulahena sold by the Crown; on the east by Welihena claimed by Atapattu Herat Mudiyansele Girigori Banda and another, Paragawahena claimed by Mukunda Durage Lyris Mendis and another, Godellahena claimed by ditto; on the south by the road from Kurunegala to Madampe; on the west by the village limit of Aswedduma.



Surveyor-General's Office,
Colombo, August 30, 1912.

Scale of 8 Chains to an Inch.

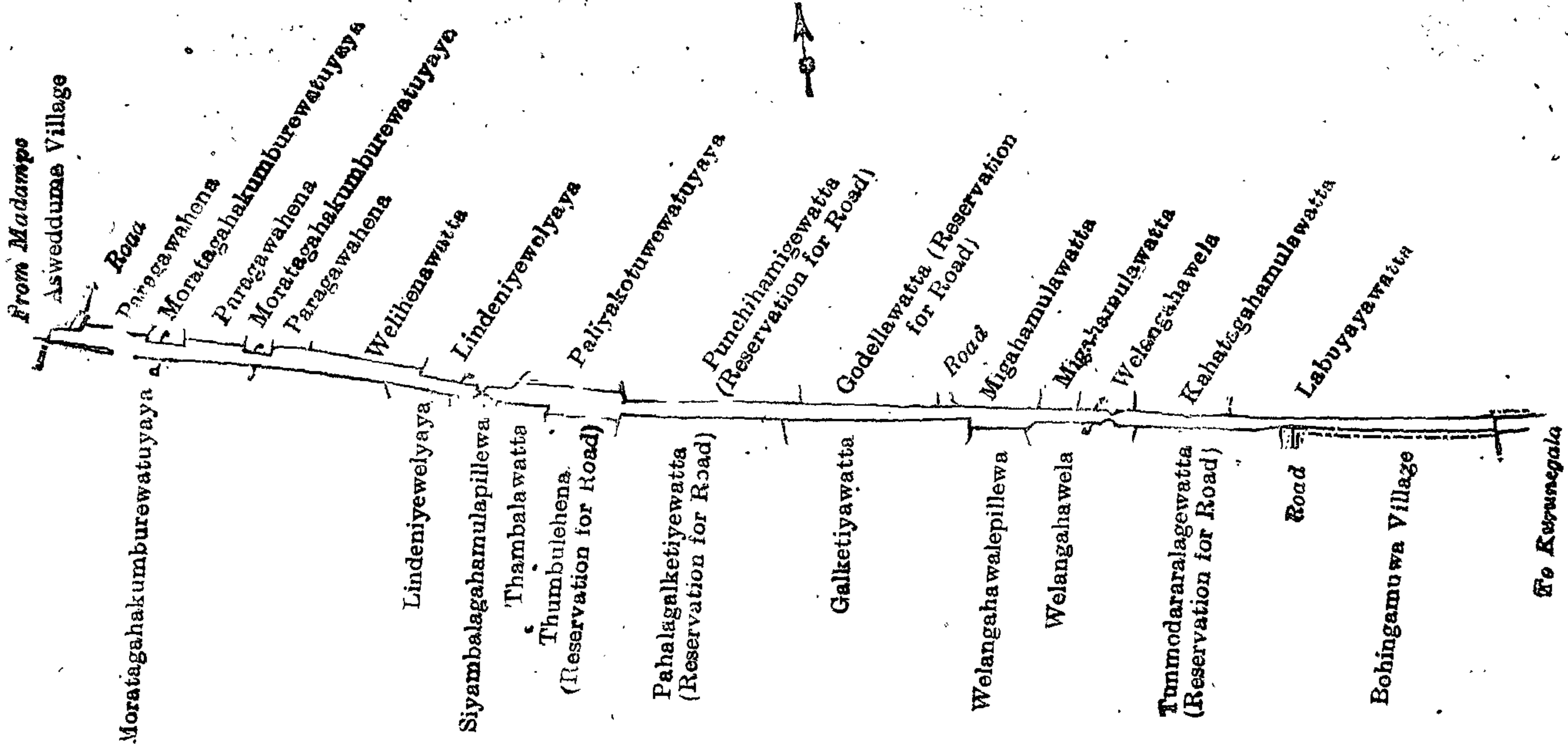
A. H. G. DAWSON,
for Surveyor-General.

II.—Preliminary plan 973.

Situation: Labuyaya village in Yatikaha Korale South of Katugampola hatpattu of Kurunegala District.

Lot.	Name of Land.	Extent, A. R. P.	Lot.	Name of Land.	Extent, A. R. P.
1h	Reservation for road	0 0 6	13a1	Reservation for road	0 0 2
1i	Do.	0 0 7	13b1	Do.	0 0 10
1j	Do.	0 0 5	13h1	Do.	0 0 10
9h	Do.	0 0 18			
14	Road	2 1 15			2 3 9
1a1	Reservation for road	0 0 16			

and bounded as follows: on the north by the village limit of Aswedduma, Paragawahena claimed by Mukunda Durage Lyris Mendis and another, Moratagahakumburewatuyaya claimed by ditto, Paragawahena claimed by ditto, Moratagahakumburewatuyaya claimed by ditto, Paragawahena claimed by ditto, Welihenawatta claimed by Atapattu Herat Mudiyansele Banda and another, Lindeniyeuwelyaya claimed by H. P. D. Balaya and others, Paliyakotuwewatuyaya claimed by H. P. D. Dinga and another, Punchedamigewatta claimed by R. S. A. Don Elias (reservation for road), Godellawatta sold by the Crown (reservation for road), a road, Migahamulawatta claimed by H. P. D. Mariya (reservation for road), Migahamulawatta claimed by H. P. D. Balaya, Welangahawela claimed by Rupesinghe Arachchige Don Elias Singho Appuhamy and another, Kahatagahamulawatta claimed by Rankoda Mudalige Porlentinahamy and another (reservation for road), Labuyayawatta claimed by Horatalpedidurayalage Nuga and others (reservation for road); on the east by the village limit of Bohingamuwa; on the south by the village limit of Bohingamuwa, a road, Tunmodararalagewatta claimed by Solomon Mendis Abeyesekera (reservation for road), Welangahawela claimed by Rupesinghe Arachchige Don Elias Singho Appuhamy and another, Welangahawalepillewa sold by the Crown, Galketiawatta claimed by Rupesinghe Arachchige Don Elias, Pahalagalketiawatta sold by the Crown (reservation for road), Thumbulehena claimed by Belek Jayawardena (reservation for road), Thambalawatta claimed by Kumaragamage Kathirinahamy, Siambalagahamulapillewa claimed by Horatalpedidurayalage Dinga Duraya and another, Lindenedeniyeuwelyaya claimed by H. P. D. Balaya and others, Moratagahakumburewatuyaya claimed by Mukunda Durage Lyris Mendis and another; on the west by the village limit of Aswedduma.



1h, 1i, 1j, 9h, 14, 1a1, 13a1, 13b1, and 13h1

Surveyor-General's Office,
Colombo, August 30, 1912.

Scale of 8 Chains to an Inch.

A. H. G. DAWSON,
for Surveyor-General.

III.—Preliminary plan 973.

Situation : Labuyaya village in Yatikaha Korale South of Katugampola hatpattu of Kurunegala District.

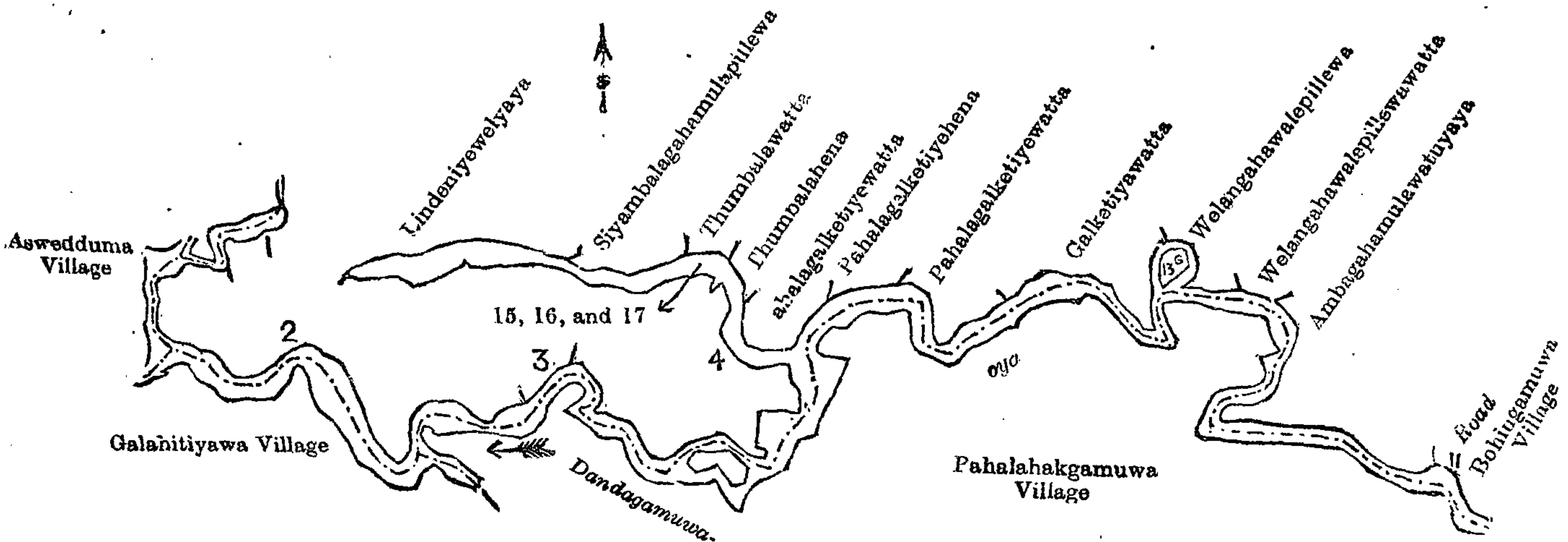
Lot.	Name of Land.	Extent, A. R. P.
15	Stream	0 0 21
16	Do.	1 1 14
17	Do.	3 0 10
		4 2 5

and bounded as follows : on the north by Lindenyawelyaya claimed by H. P. D. Balaya and others, Thumbuluwelehena claimed by Mukundu Durayage Don Lyris Mendishamy and another, Thumbuluwela claimed by M. D. Lyris Mendis and others, Thumbuluwelehena claimed by Mukundu Durayage Don Lyris Mendishamy and another, Lindenyewelyaya claimed by H. P. D. Balaya and others, Siyambalagahamulapillewa claimed by Horatal Padi Durayalage Dingiri Duraya and another, Thumbalawatta claimed by Kumaragamage Kathirinahamy, Thumbalahena claimed by Belek Jayawardena, Pahalagalketiawatta sold by the Crown, Pahalagalketiawatta sold by the Crown, Pahalagalketiawatta sold by the Crown, Galketiawatta claimed by Rupasinghe Arachchige Don Elias, Welangahawalepillewa sold by the Crown, Welangahawalepillewawatta claimed by L. K. U. Uduma Lebbe and another ; on the east by Ambagahamulawatuyaya claimed by D. C. Pedris, Horatalpedidurayalage Unga Yakaduraya and others, a road, the village limit of Bohingamuwa ; on the south by the village limit of Pahalahakgamuwa, the village limit of Galahitiyawa ; on the west by the village limit of Aswedduma.

NOTE.—The following lot lying within the above boundaries is excluded from this part of the order, and its area of 15 perches is not included in the acreage of 4 acres 2 roods and 5 perches given above :—

Preliminary plan 973.

Lot.	Name of Land.	Extent, A. R. P.
13g	Welangahawalepillewawatta	0 0 15



- 1 Lindenyawelyaya
- 2 Thumbuluwelehena
- 3 Thumbuluwela
- 4 Thumbuluwelehena

Surveyor-General's Office,
Colombo, August 30, 1912.

Scale of 8 Chains to an Inch.

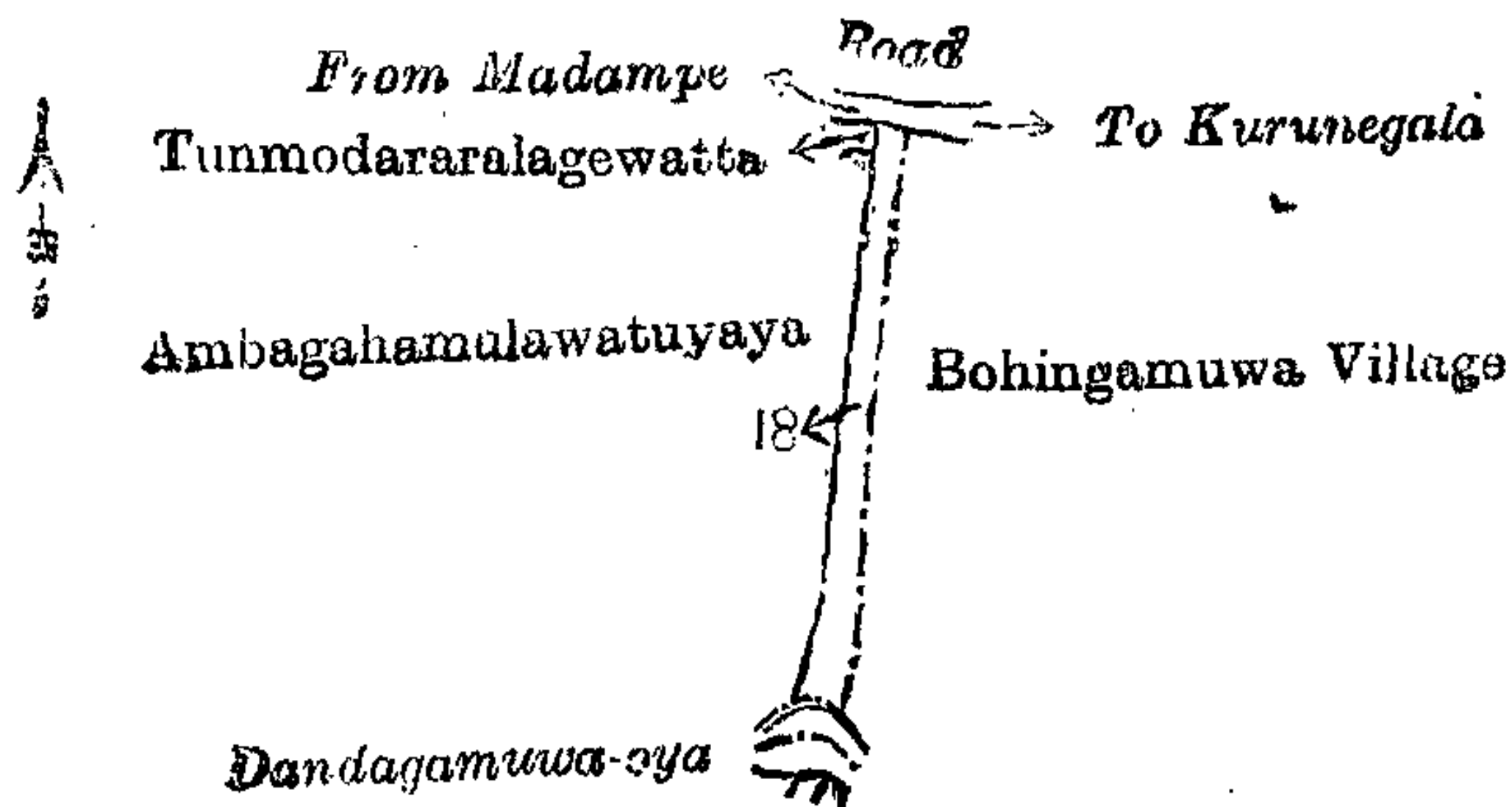
A. H. G. DAWSON,
for Surveyor-General.

IV.—Preliminary plan 973.

Situation : Labuyaya village in Yatikaha Korale South of Katugampola hatpattu of Kurunegala District.

Lot.	Name of Land.	Extent, A. R. P.
18	Road	0 1 26

and bounded as follows : on the north by the road from Madampe to Kurunegala ; on the east by the village limit of Bohingamuwa ; on the south by the Dandagamuwa-oya ; on the west by Ambagahamulawatuyaya claimed by D. C. Pedris, Horatalpedidurayalage Unga Yakaduraya and others, Tunmodaralagewatta claimed by Solomon Mendis Abeysekera.



Surveyor-General's Office,
Colombo, August 30, 1912.

Scale of 8 Chains to an Inch.

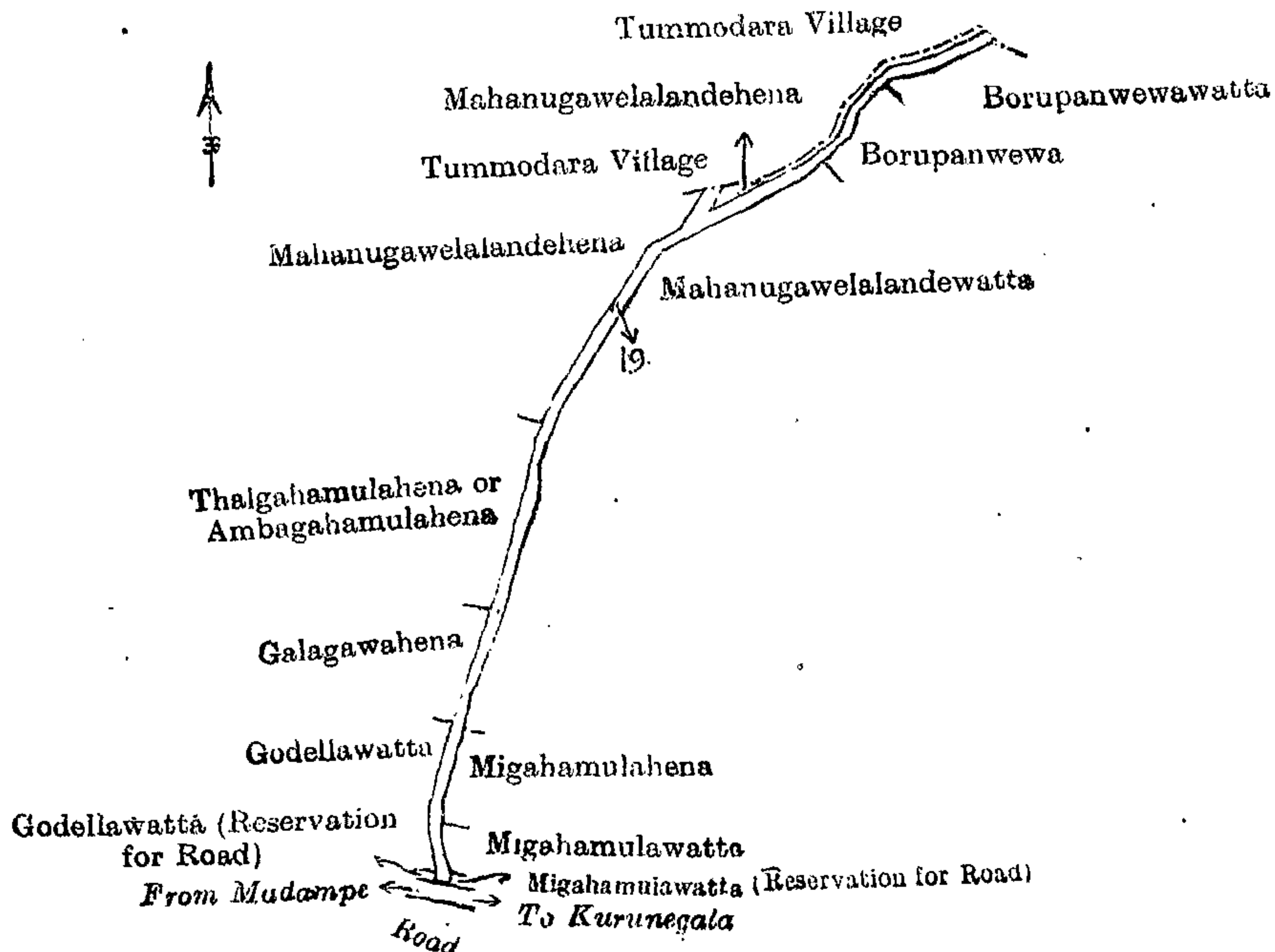
A. H. G. DAWSON,
for Surveyor-General.

V.—Preliminary plan 973.

Situation : Labuyaya village in Yatikaha Korale South of Katugampola hatpattu of Kurunegala District.

Lot.	Name of Land.	Extent, A. R. P.
19	Road	0 3 36

and bounded as follows : on the north by the village limit of Tunmodara, Mahanugawelalandehena sold by the Crown, the village limit of Tunmodara ; on the east by Borupanwewawatta sold by the Crown, Borupanwewa by Adikari Mudiyansele Appuhamy, Mahanugawelalandewatta sold by the Crown, Migahamulahena claimed by H. P. D. Mariya, Migahamulawatta claimed by ditto, Migahamulawatta (reservation for road) claimed by ditto ; on the south by the road from Kurunegala to Madampe ; on the west by Godellawatta sold by the Crown (reservation for road), Godellawatta claimed by H. P. D. Hapu and others, Galagawahena claimed by H. P. D. Poola, Thalghamulahena alias Ambagahamulahena claimed by H. P. D. Pancha, Mahanugawelalandehena sold by the Crown.



Surveyor-General's Office,
Colombo, August 30, 1912.

Scale of 8 Chains to an Inch.

A. H. G. DAWSON,
for Surveyor-General.

VI.—Preliminary plan 973.

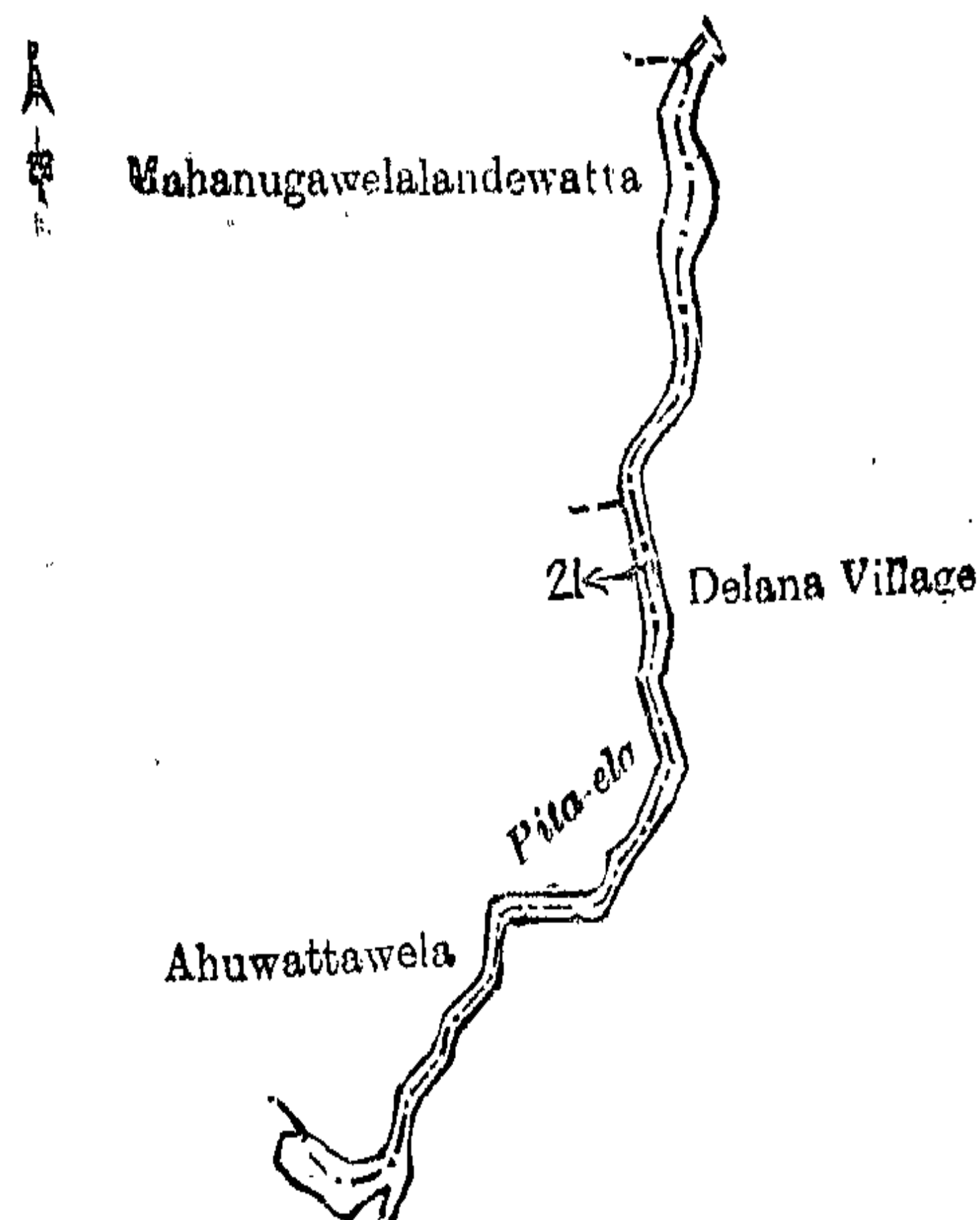
Situation : Labuyaya village in Yatikaha Korale South of Katugampola hatpattu of Kurunegala District.

Lot.	Name of Land.	Extent, A. R. P.
21	Maha-ela	0 1 34

and bounded as follows : on the north, east, and south by the village limit of Delana ; on the west by Ahuwattawela claimed by Adikari Mudiyansele Kiri Banda and others, Mahanugawelalandewatta sold by the Crown.

February 11, 1913.

J. M. DAVIES,
Special Officer.



Surveyor-General's Office,
Colombo, August 30, 1912.

Scale of 8 Chains to an Inch.

A. H. G. DAWSON,
for Surveyor-General.

Kurunegala S. O. No. 550.

Order under Section 2 of "The Waste Lands Ordinances of 1897, 1899, 1900, and 1903," declaring Lands to be Crown Property.

In the matter of the lands commonly called or known as Wana-ela (channel), Ihalawewa (bund), Ela (channel), situate in the village of Makulmada, in the Mahagalboda Egoda korale of the Hiriyala hatpattu of the Kurunegala District, in the North-Western Province, and of "The Waste Lands Ordinances of 1897, 1899, 1900, and 1903."

THE notice required by section 1 of "The Waste Lands Ordinances of 1897, 1899, 1900, and 1903," having been duly published in manner prescribed by that section in respect of the above-named lands (*vide* Notice No. 4,535), and no claim having been made to the said lands or to any interest therein within the period of three months from the date specified in the said notice, I, John Murray Davies, Special Officer appointed under section 23 of the said Ordinances, under and by virtue of the powers vested in me in that behalf by section 2 of the said Ordinances, do hereby on January 30, 1913, order and declare that the said lands, as more fully described herein below, situate in the village of Makulmada, in the Mahagalboda Egoda korale of the Hiriyala hatpattu of the Kurunegala District, in the North-Western Province, and shown as lots W 1016o, W 1016l, W 1016m, X 1016, Y 1016d, W 1016u, W 1016ac, W 1016ad, Y 1016g, Z 1016m in preliminary plan 2,011, and in the annexed diagrams, and containing in extent about 4 acres 3 roods and 19 perches, are the property of the Crown.

Description of the Lands referred to.

The following lots situated in the village of Makulmada, in the Mahagalboda Egoda korale of the Hiriyala hatpattu of the Kurunegala District, in the North-Western Province, as described in the annexed diagrams:—

I.—Preliminary plan 2,011.

Situation: Makulmada village in Mahagalboda Egoda korale of Kurunegala District.

Lot.	Name of Land.	Extent, A. R. P.
W 1016o	Wana-ela (channel)	0 0 25

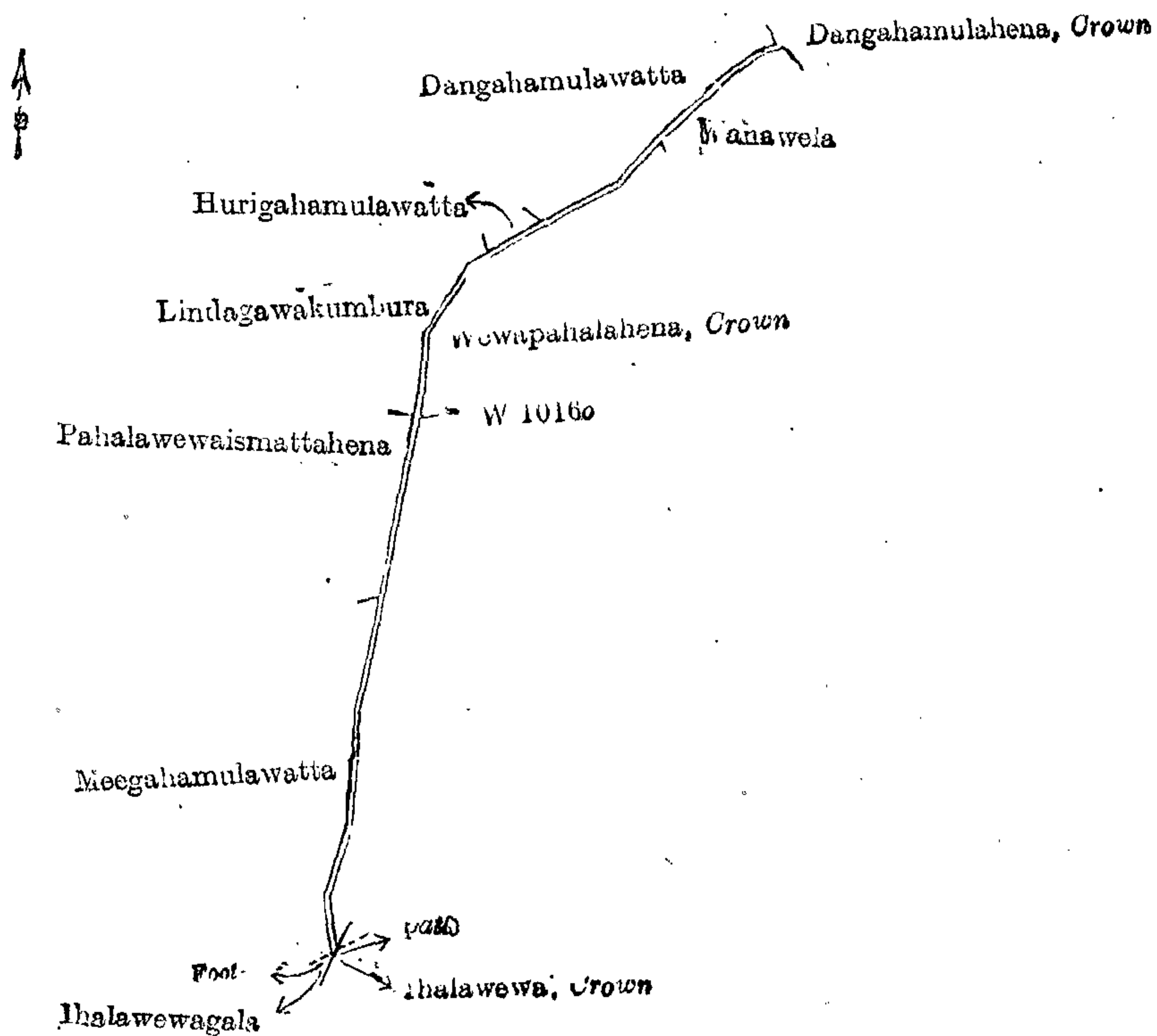
and bounded as follows : on the north by Hurigahamulawatta sold by the Crown, Dangahamulawatta sold by the Crown, Dangahamulahena claimed by the Crown ; on the east by Wanawela sold by the Crown, Wewapalahena claimed by the Crown ; on the south by Ihalawewa claimed by the Crown, a footpath ; on the west by Meegahamulawatta sold by the Crown, Pahalawewaismattahena sold by the Crown, Lindagawakumbura sold by the Crown.

[For Diagram see page 483.]

II.—Preliminary plan 2,011.

Situation: Makulmada village in Mahagalboda Egoda korale of Kurunegala District.

Lot.	Name of Land.	Extent, A. R. P.	Lot.	Name of Land.	Extent, A. R. P.
W 1016l	Ihalawewa (bund)	0 0 14	Y 1016d	Ihalawewa (tank and bund)	0 0 10
W 1016m	Do. (tank and bund)	0 1 21			
X 1016	Do. (tank)	2 2 34			3 0 39

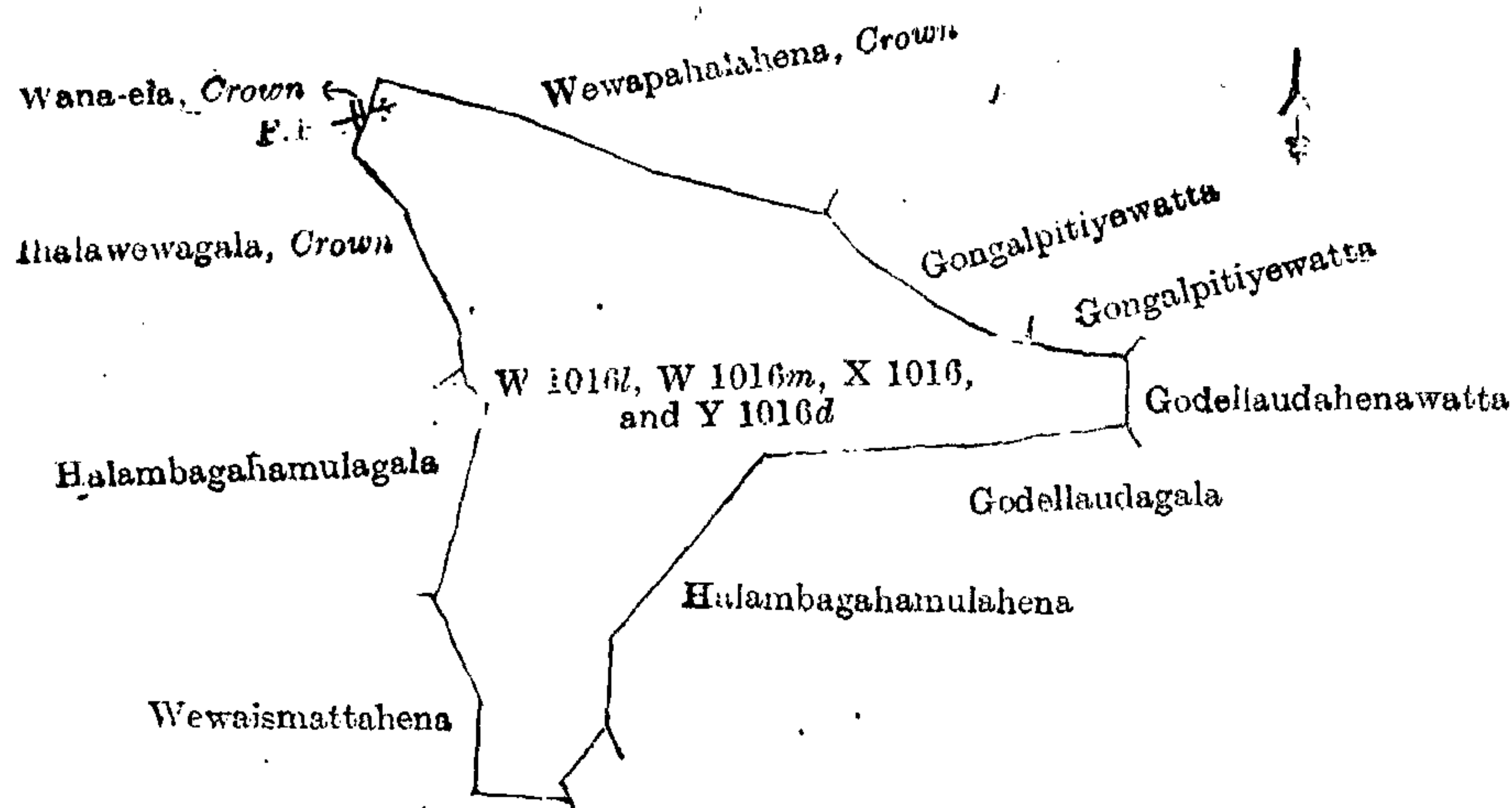


Surveyor-General's Office,
Colombo, July 30, 1912.

Scale of 4 Chains to an Inch.

A. J. WICKWAR,
for Surveyor-General.

and bounded as follows : on the north by Wewapahalalaha claimed by the Crown, Gongalpitiywatta sold by the Crown ; on the east by Godellaudahenawatta sold by the Crown, Godellaudagala sold by the Crown, Halambagahamulahena sold by the Crown ; on the south by Wewaismattahena sold by the Crown ; on the west by Wewaismattahena claimed by the Crown, Halambagahamulagala sold by the Crown, Ithalawewagala sold by the Crown, Wana-ela claimed by the Crown.



Surveyor-General's Office,
Colombo, July 30, 1912.

Scale of 4 Chains to an Inch.

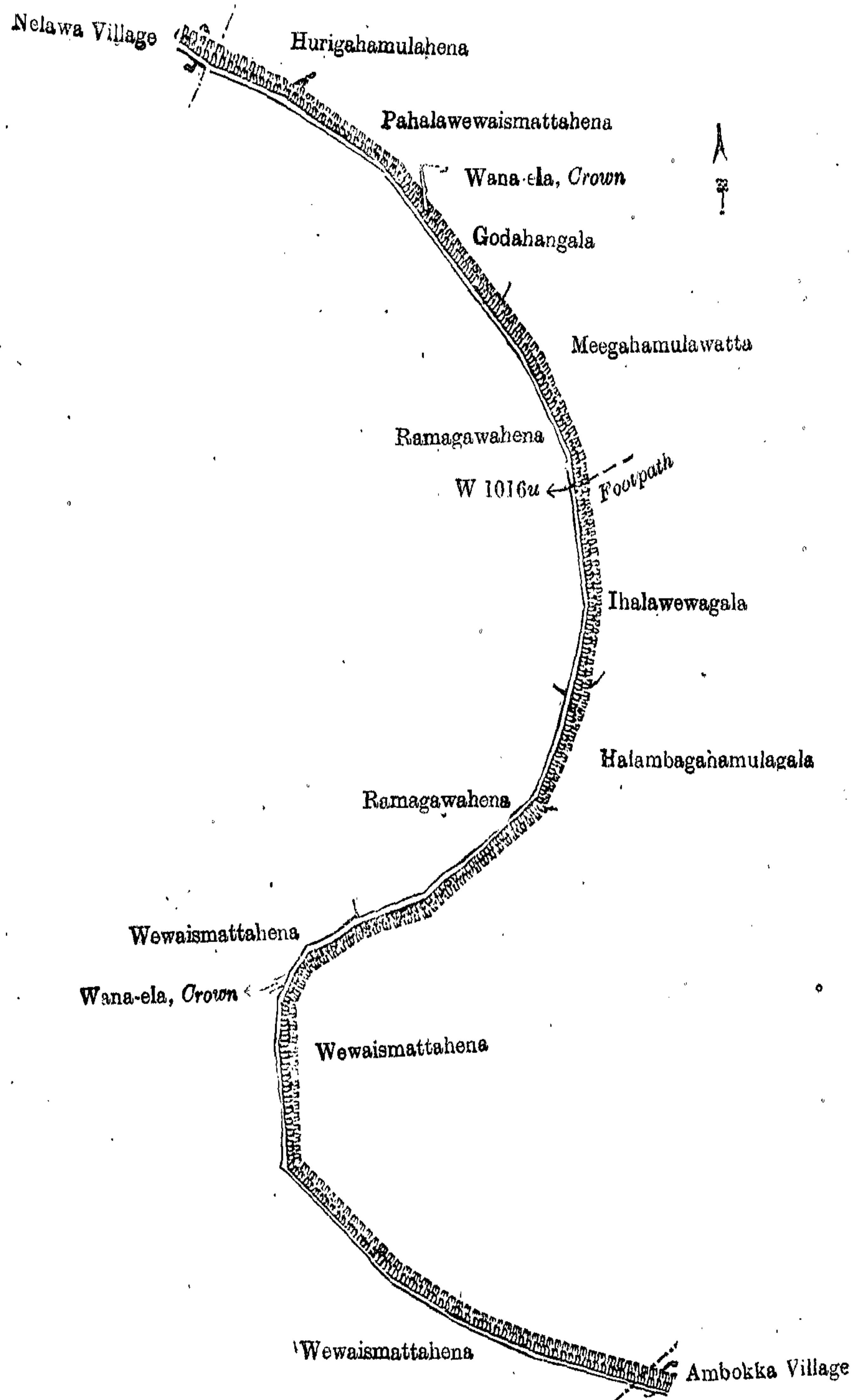
A. J. WICKWAR,
for Surveyor-General.

III.—Preliminary plan 2,011.

Situation : Makulmada village in Mahagalboda Egoda korale of Kurunegala District.

Lot.	Name of Land.	Extent, A. R. P.
W 1016u	Wana-ela (channel and bund)	1 1 5

and bounded as follows : on the north by the village limit of Nelawa, Hurigahamulahena sold by the Crown, Pahalawewaismattahena sold by the Crown, the Wana-ela claimed by the Crown, Godahangala sold by the Crown ; on the east by Meegahamulawatta sold by the Crown, Ithalawewagala sold by the Crown, Halambagahamulagala sold by the Crown, Wewaismattahena sold by the Crown, the village limit of Ambokka ; on the south by the village limit of Ambokka, Wewaismattahena sold by the Crown ; on the west by Ramagawahena sold by the Crown, the village limit of Nelawa.



Surveyor-General's Office,
Colombo, July 30, 1912.

Scale of 4 Chains to an Inch.

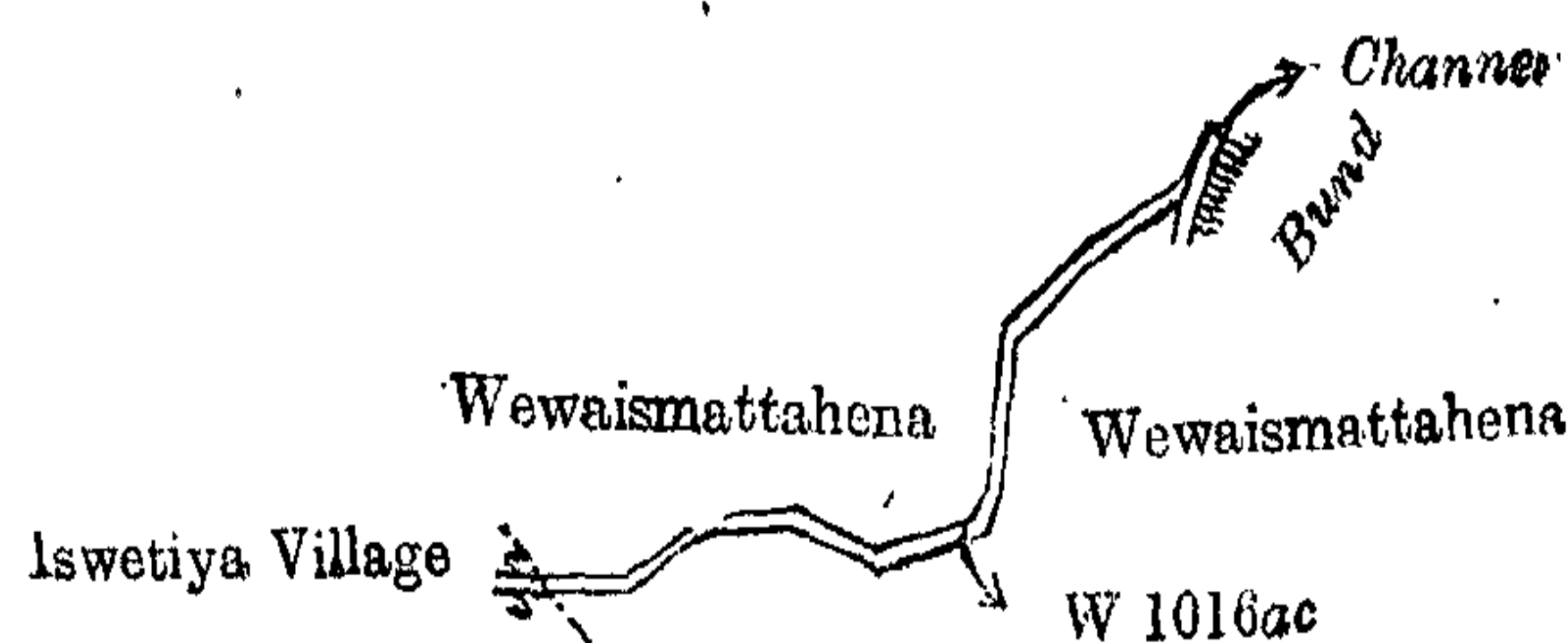
A. J. WICKWAR,
for Surveyor-General.

IV.—Preliminary plan 2,011.

Situation: Makulmada village in Mahagalboda Egoda korale of Kurunegala District.

Lot.	Name of Land.	Extent, A. R. P.
W 1016ac	Wana-ela (channel)	0 0 8

and bounded as follows: on the north by Wewaismattahena sold by the Crown; on the east by a channel, Wewaismattahena sold by the Crown; on the south by Wewaismattahena sold by the Crown; on the west by the village limit of Iswetiya, Wewaismattahena sold by the Crown.



Surveyor-General's Office,
Colombo, July 30, 1912.

Scale of 4 Chains to an Inch.

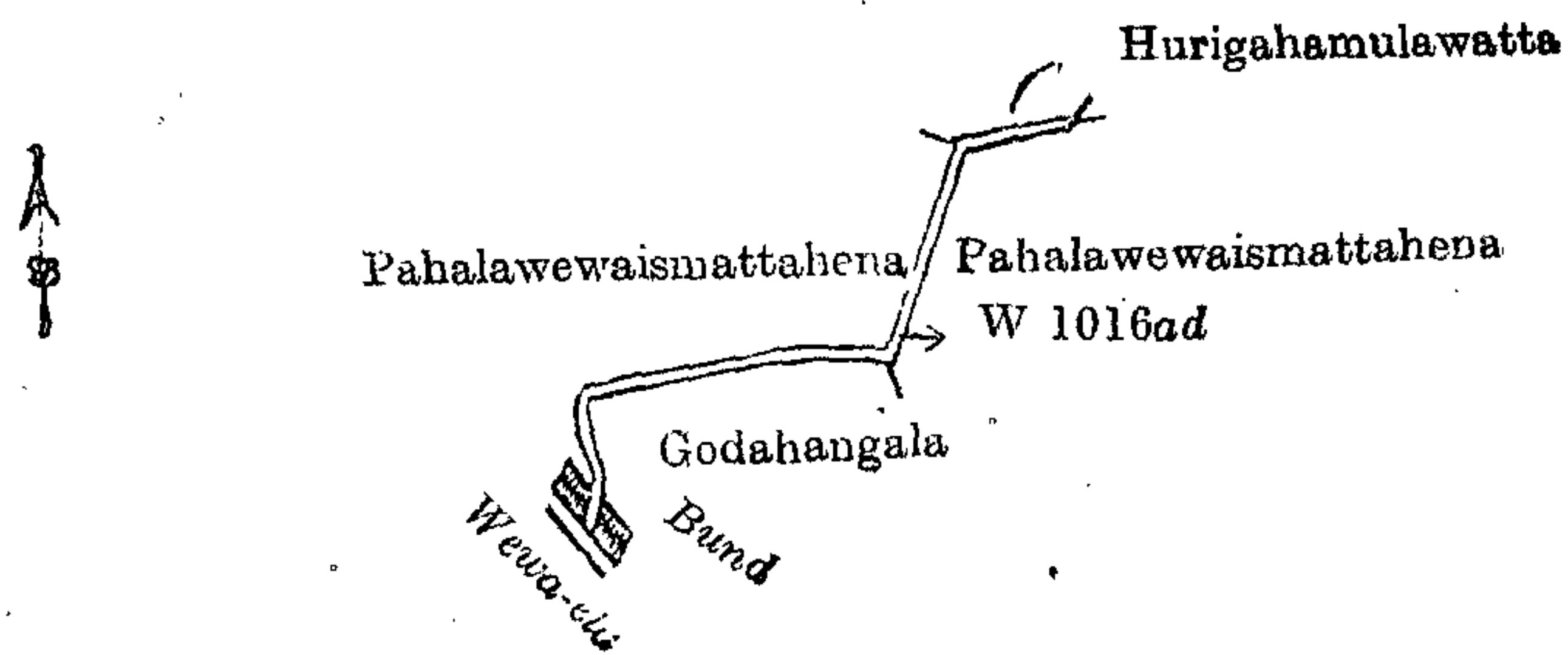
A. J. WICKWAR,
for Surveyor-General.

V.—Preliminary plan 2,011.

Situation: Makulmada village in Mahagalboda Egoda korale of Kurunegala District.

Lot.	Name of Land.	Extent, A. R. P.
W 1016ad	Wana-ela (channel)	0 0 9

and bounded as follows: on the north by Hurigahamulawatta sold by the Crown; on the east by Pahalawewaismattahena sold by the Crown; on the south by Godahangala sold by the Crown, a bund, the Wana-ela; on the west by a bund, Pahalawewaismattahena sold by the Crown.



Surveyor-General's Office,
Colombo, July 30, 1912.

Scale of 4 Chains to an Inch.

A. J. WICKWAR,
for Surveyor-General.

VI.—Preliminary plan 2,011.

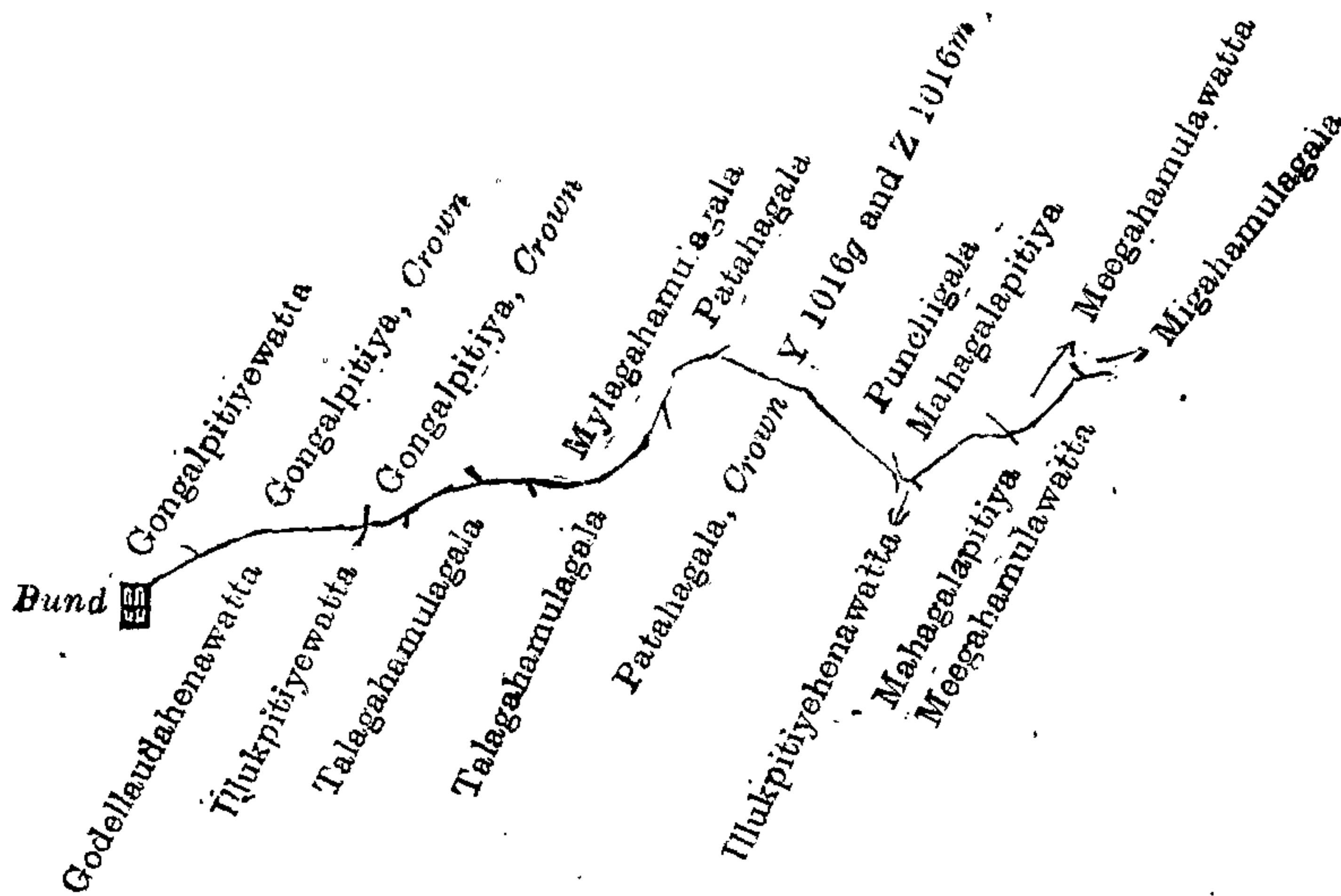
Situation: Makulmada village in Mahagalboda Egoda korale of Kurunegala District.

Lot.	Name of Land.	Extent, A. R. P.
Y 1016g	Ela (channel)	0 0 4
Z 1016m	Do.	0 0 9
		0 0 13

and bounded as follows: on the north by Patahagala sold by the Crown, Punchigala sold by the Crown, Mahagalapitiya sold by the Crown, Meegahamulawatta sold by the Crown, Migahamulagala claimed by Mudalihamy and another; on the east by Meegahamulawatta sold by the Crown, Mahagalapitiya sold by the Crown; on the south by Illukpitiyehenawatta sold by the Crown, Patahagala sold by the Crown, Talagahamulagala sold by the Crown, Illukpitiyewatta sold by the Crown, Godellaudahenawatta sold by the Crown, a bund; on the west by Gongalpitiyewatta sold by the Crown, Gongalapitiya claimed by the Crown, Mylagahamulagala sold by the Crown.

January 30, 1913.

J. M. DAVIES,
Special Officer.



Surveyor-General's Office,
Colombo, July 30, 1912.

Scale of 4 Chains to an Inch.

A. J. WICKWAR,
for Surveyor-General.

Kurunegala S. O. No. 551.

Order under Section 2 of "The Waste Lands Ordinances of 1897, 1899, 1900, and 1903,"
declaring Lands to be Crown Property.

In the matter of the lands commonly called or known as Gumunawewatta, Unagalahena, Gamunawewatta, situate in the village of Waraddana, in the Wenda korale of the Weudawili hatpattu of the Kurunegala District, in the North-Western Province, and of "The Waste Lands Ordinances of 1897, 1899, 1900, and 1903."

THE notice required by section 1 of "The Waste Lands Ordinances of 1897, 1899, 1900, and 1903," having been duly published in manner prescribed by that section in respect of the above-named lands (*vide* Notice No. 4,536), and no claim having been made to the said lands or to any interest therein within the period of three months from the date specified in the said notice, I, John Murray Davies, Special Officer appointed under section 28 of the said Ordinances, under and by virtue of the powers vested in me in that behalf by section 2 of the said Ordinances, do hereby on January 27, 1913, order and declare that the said lands, as more fully described herein below, situate in the village of Waraddana, in the Weuda korale of the Weudawili hatpattu of the Kurunegala District, in the North-Western Province, and shown as lots 4, 5, and 4d in preliminary plan 1,092, and in the annexed diagrams, and containing in extent 54 acres 1 rood and 5 perches, are the property of the Crown.

Description of the Lands referred to.

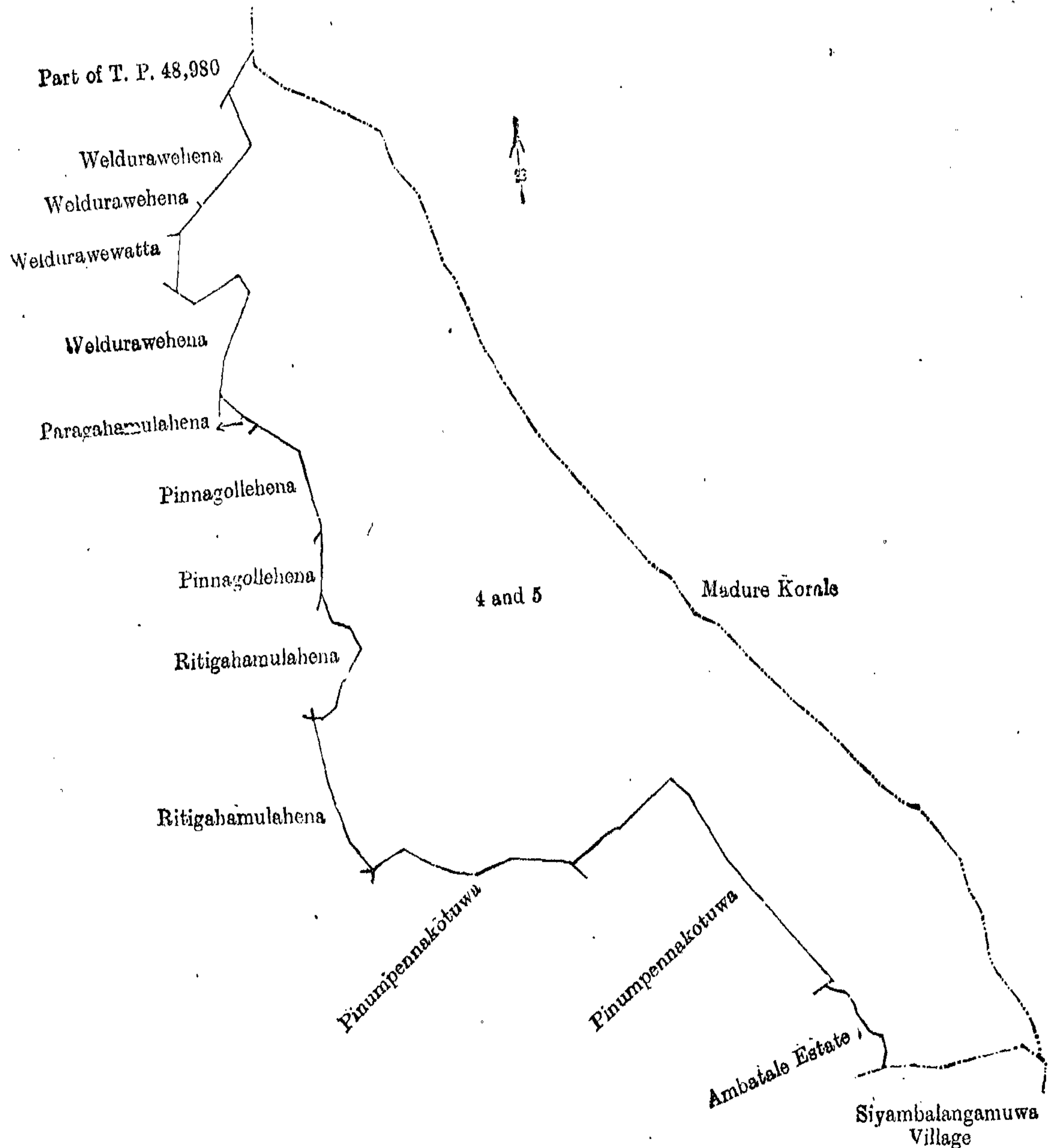
The following lots situated in the village of Waraddana, in the Weuda korale of the Weudawili hatpattu of the Kurunegala District, in the North-Western Province, as described in the annexed diagrams :—

I.—Preliminary plan 1,092.

Situation : Waraddana village in Weuda korale of Kurunegala District.

Lot.	Name of Land.	Extent, A. R. P.
4	Gumunawewatta	42 2 22
5	Unagalahena	5 2 18
		48 1 0

and bounded as follows : on the north and east by the limit of the Madure korale ; on the south by the village limit of Siyambalangamuwa ; on the west by the Ambatale estate sold by the Crown, Pinumpennakotuwa sold by the Crown, Ritigahamulahena sold by the Crown, Pinnagollehena sold by the Crown, Paragahamulahena sold by the Crown, Weldurawehena sold by the Crown, Weldurawewatta claimed by Dewapuradewayalage Handuna and others, Weldurawehena sold by the Crown, part of T. P. 48,980.



Surveyor-General's Office,
Colombo, August 5, 1912.

Scale of 8 Chains to an Inch.

A. H. G. DAWSON,
for Surveyor-General.

II.—Preliminary plan 1,092.

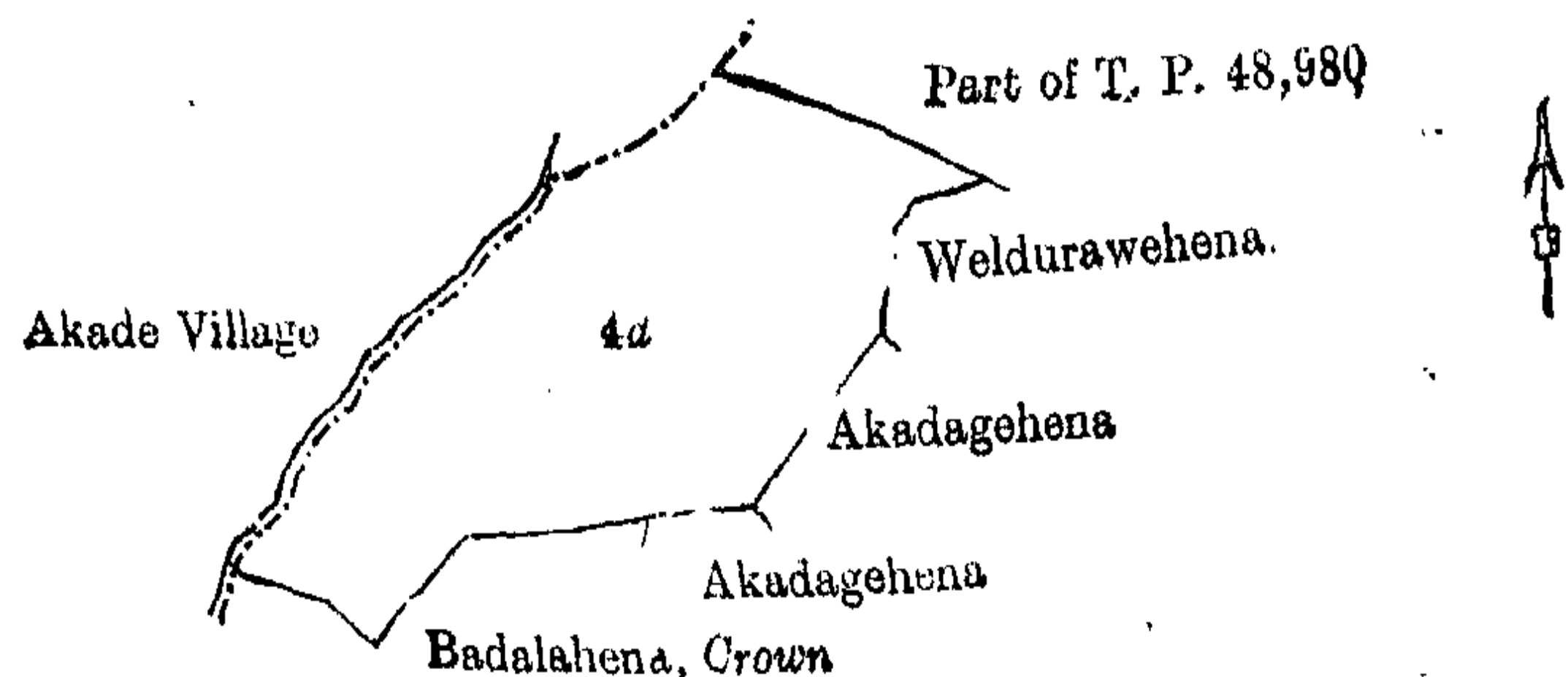
Situation : Waraddana village in Weuda korale of Kurunegala District.

Lot.	Name of Land.	Extent, A. R. P.
4d	Gamunawewatta	6 0 5

and bounded as follows : on the north by part of T. P. 48,980 ; on the east by Weldurawehena sold by the Crown, Akadagehena sold by the Crown ; on the south by Badalahena claimed by the Crown ; on the west by the village limit of Akade.

January 27, 1913.

J. M. DAVIES,
Special Officer.



Surveyor-General's Office,
Colombo, August 5, 1912.

Scale of 8 Chains to an Inch.

A. H. G. DAWSON,
for Surveyor-General.

Kurunegala S. O. No. 552.

Order under Section 4, Sub-section (1), of "The Waste Lands Ordinances of 1897, 1899, 1900, and 1903,"
declaring Lands to be Crown Property.

In the matter of the lands commonly called or known as Tuduwa, Kudakiwulakele, Kudakiwulakele (reservation for road), &c., situate in the village of Kudakiwula, in the Tittaweligandahe korale of the Hiriyala hatpattu of the Kurunegala District, in the North-Western Province, and of "The Waste Lands Ordinances of 1897, 1899, 1900, and 1903."

WHEREAS in pursuance of section 1 of the said Ordinances it was duly notified on June 7, 1912, that if no claim to the lands commonly called or known as Tuduwa, Kudakiwulakele, Kudakiwulakele (reservation for road), &c., situate in the village of Kudakiwula, in the Tittaweligandahe korale of the Hiriyala hatpattu of the Kurunegala District, in the North-Western Province, containing in extent 77 acres 2 roods and 4 perches; and shown as lots 9,860, L 899, L 899½, M 899, N 899 in preliminary plan 1,943, and in the annexed diagram, was made to John Murray Davies, Special Officer appointed under section 28 of the said Ordinances, within the period of three months from the date specified in such notice, such lands would be declared the property of the Crown, and dealt with on account of the Crown (*vide* Notice No. 4,430):

And whereas (1) Benniehennedige Henry John Peiris, (2) Karunakankanange Romiel Fernando, (3) Kunji Lebbelage Ismail Lebbe, Vel-Vidane of Tittaweligala, (4) Ponnahennedige Lewis Dias made claim thereto, and whereas the said claimants have withdrawn their claim to the said lands, I, John Murray Davies, Special Officer appointed under section 28 of the said Ordinances, under and by virtue of the powers vested in me in that behalf by section 4 of the said Ordinances, do hereby on January 26, 1913, order and declare under section 4, sub-section (1), of the said Ordinances, that the said lands, as more fully described herein below, are the property of the Crown.

Description of the Lands referred to.

The following lots situated in the village of Kudakiwula, in the Tittaweligandahe korale of the Hiriyala hatpattu of the Kurunegala District, in the North-Western Province, as described in the annexed diagram:—

Preliminary plan 1,943.

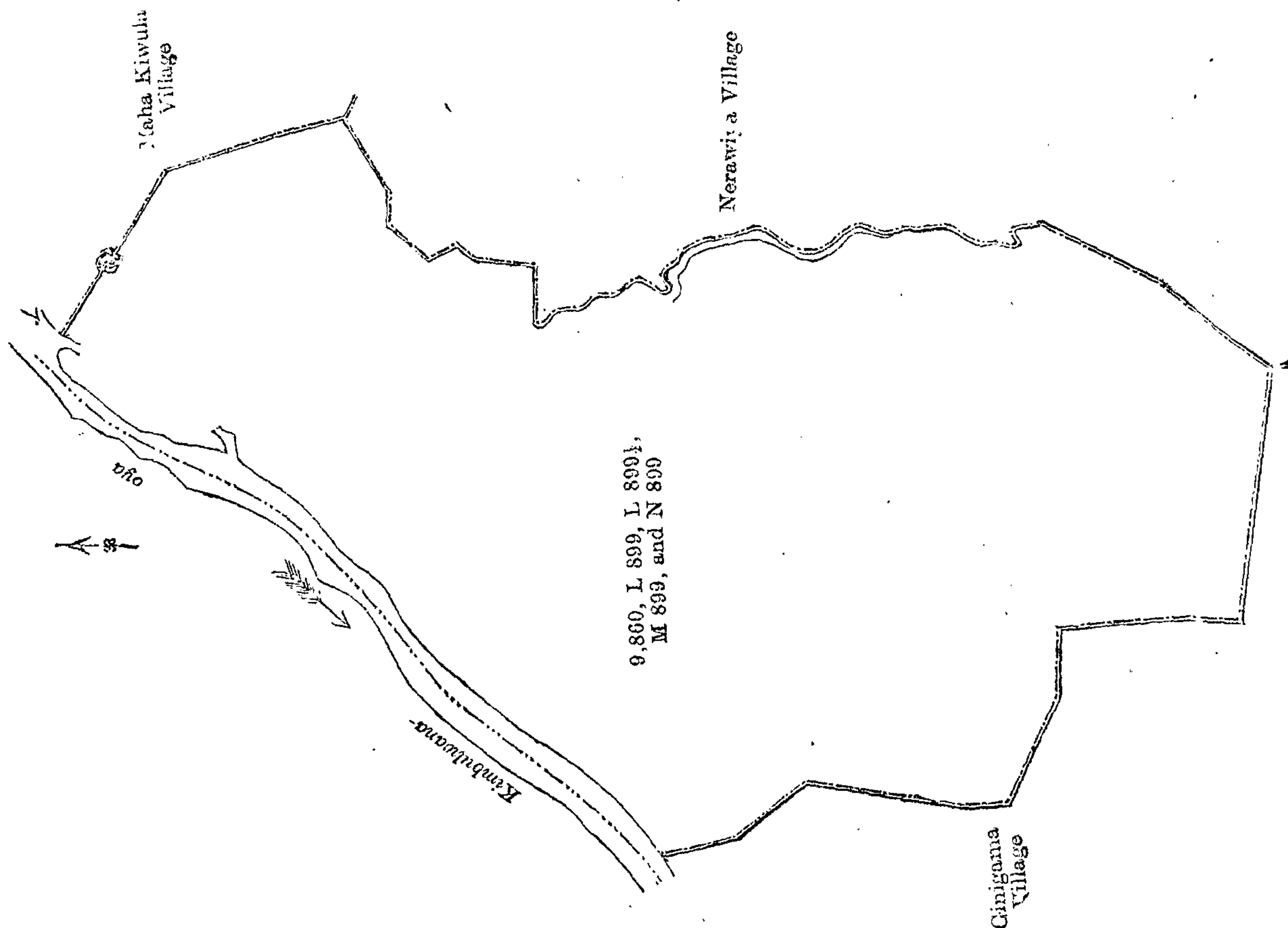
Situation: Kudakiwula village in Tittaweligandahe korale of Kurunegala District.

Lot.	Name of Land.	Extent, A. R. P.
9860	Tuduwa	0 3 21
L 899	Kudakiwulakele	72 0 0
L 899½	Kudakiwulakele (reservation for road)	0 2 33
M 899	Kudakiwulawewa (tank)	1 0 27
N 899	Palugahakumbura	2 3 3
		77 2 4

and bounded as follows: on the north by the Kimbulwana-oya, the village limit of Mahakiwula, a rock; on the east by the village limit of Mahakiwula, the village limit of Nerawiya; on the south by the village limit of Ginigama; on the west by the village limit of Ginigama, the Kimbulwana-oya.

January 26, 1913.

J. M. DAVIES,
Special Officer.



Scale of 8 Chains to an Inch.

Surveyor-General's Office,
Colombo, May 3, 1912.

A. J. WICKWAR,
for Surveyor-General.

Kurunegala S. O. No. 553.

**Order under Section 2 of "The Waste Lands Ordinances of 1897, 1899, 1900, and 1903,"
declaring Lands to be Crown Property.**

In the matter of the lands commonly called or known as Puranahena, Galgodahena, Galagodahena, situate in the village of Giraketikumbura, in the Mayurawati korale of the Dambadeni hatpattu of the Kurunegala District, in the North-Western Province, and of "The Waste Lands Ordinances of 1897, 1899, 1900, and 1903."

THE notice required by section 1 of "The Waste Lands Ordinances of 1897, 1899, 1900, and 1903," having been duly published in manner prescribed by that section in respect of the above-named lands (*vide* Notice No. 4,594), and no claim having been made to the said lands or to any interest therein within the period of three months from the date specified in the said notice, I, John Murray Davies, Special Officer appointed under section 28 of the said Ordinances, under and by virtue of the powers vested in me in that behalf by section 2 of the said Ordinances, do hereby on February 11, 1913, order and declare that the said lands, as more fully described herein below, situate in the village of Giraketikumbura, in the Mayurawati korale of the Dambadeni hatpattu of the Kurunegala District, in the North-Western Province, and shown as lots 2g, 14h, and 17 in preliminary plan 926, and in the annexed diagrams, and containing in extent 13 acres 3 roods and 21 perches, are the property of the Crown.

Description of the Lands referred to.

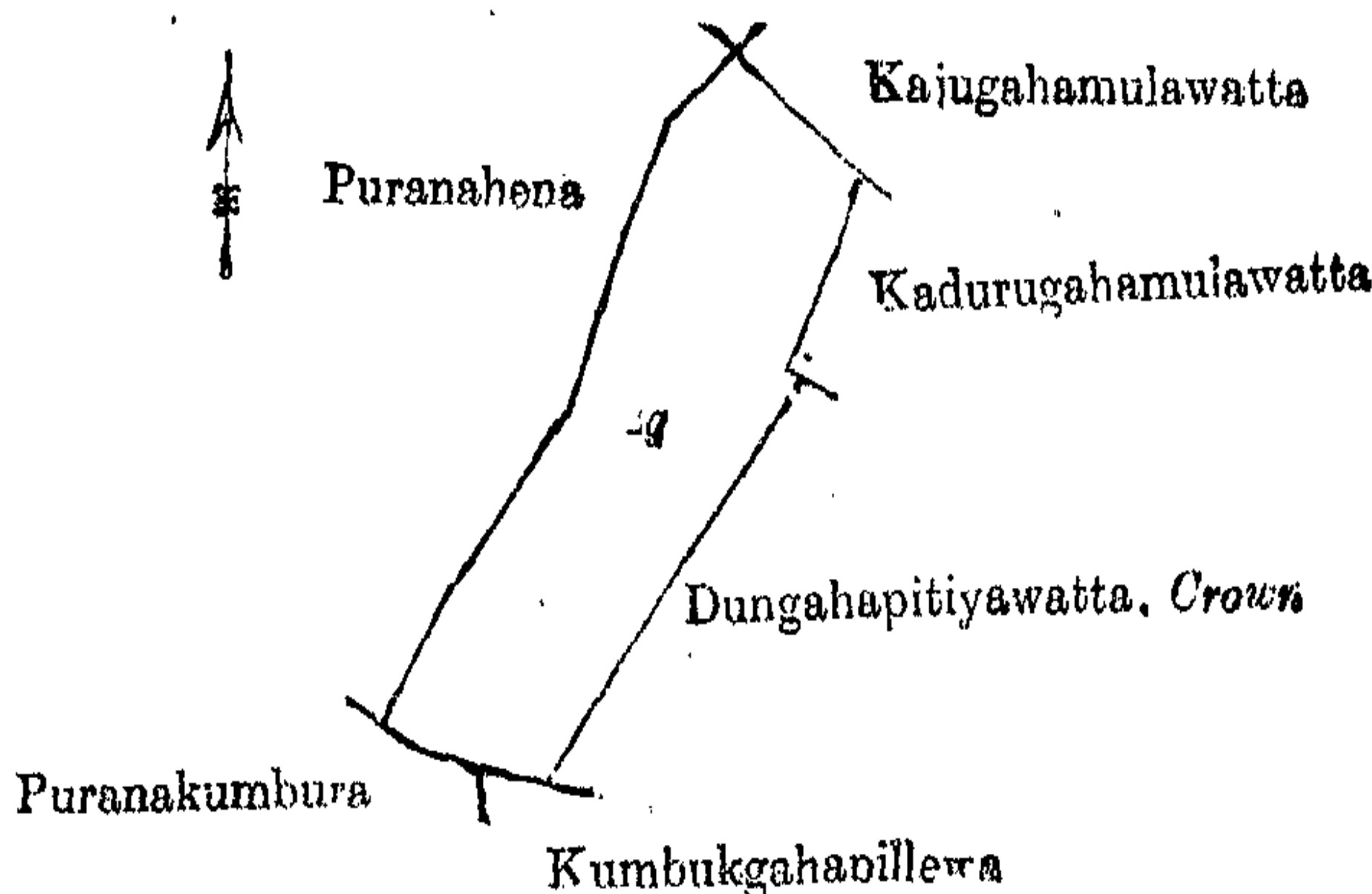
The following lots situated in the village of Giraketikumbura, in the Mayurawati korale of the Dambadeni hatpattu of the Kurunegala District, in the North-Western Province, as described in the annexed diagrams:—

I.—Preliminary plan 926.

Situation: Giraketikumbura village in Mayurawati korale of Kurunegala District.

Lot.	Name of Land.	Extent, A. R. P.
2g	Puranahena	3 3 23

and bounded as follows: on the north by Puranahena sold by the Crown, Kajugahamulawatta sold by the Crown; on the east by Kadurugahamulawatta sold by the Crown, Dangahapitiyawatta claimed by the Crown; on the south by Kumbukgahapillewa sold by the Crown, Puranakumbura claimed by Etugalpedidurayalage Tikira; on the west by Puranahena sold by the Crown.



Surveyor-General's Office,
Colombo, September 18, 1912.

Scale of 8 Chains to an Inch.

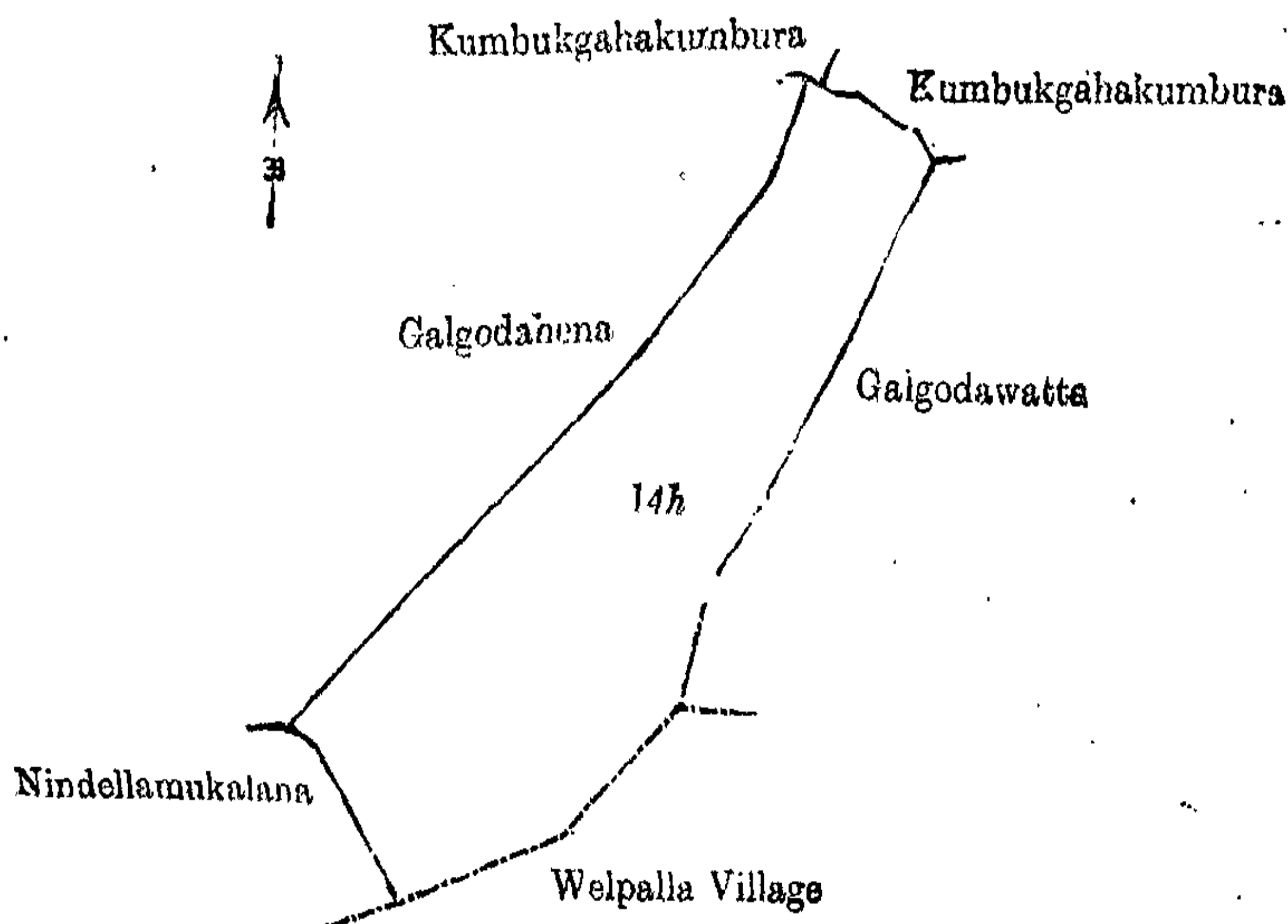
A. H. G. DAWSON,
for Surveyor-General.

II.—Preliminary plan 926.

Situation: Giraketikumbura village in Mayurawati korale of Kurunegala District.

Lot.	Name of Land.	Extent, A. R. P.
14h	Galgodahena	8 3 23

and bounded as follows: on the north by Galgodahena sold by the Crown, Kumbukgahakumbura claimed by Rajapedidurayalage Lebuna, Kumbukgahakumbura claimed by Rajapedidurayalage Menika; on the east by Galgodawatta sold by the Crown; on the south by the village limit of Welpalla, Nindellamukalana sold by the Crown; on the west by Galgodahena sold by the Crown.



Surveyor-General's Office,
Colombo, September 18, 1912.

Scale of 8 Chains to an Inch.

A. H. G. DAWSON,
for Surveyor-General.

III.—Preliminary plan 926.

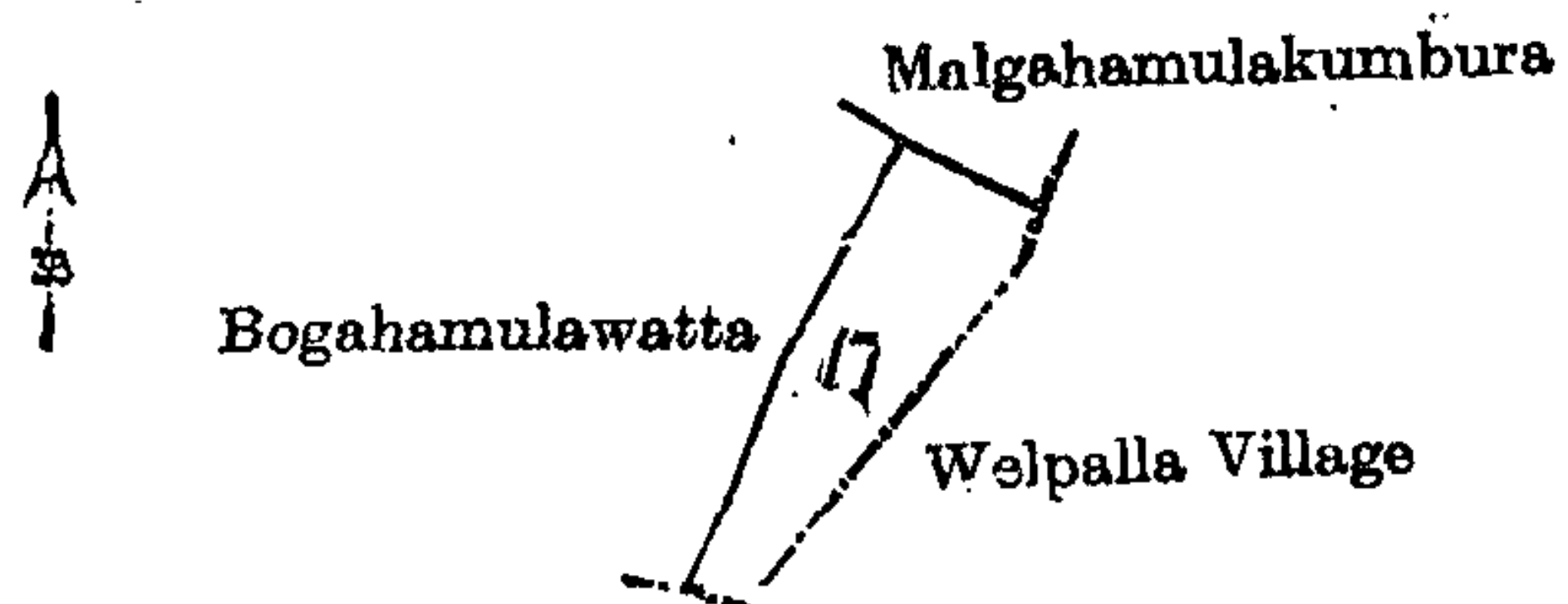
Situation : Giraketikumbura village in Mayurawati korale of Kurunegala District.

Lot.	Name of Land.	Extent, A. R. P.
17	Galagodahena	1 0 15

and bounded as follows : on the north by Malgahamulakumbura claimed by Etugalpedidurayage Petta ; on the east and south by the village limit of Welpalla ; on the west by Bogahamulawatta sold by the Crown.

J. M. DAVIES,
Special Officer.

February 11, 1913.



Surveyor-General's Office,
Colombo, September 18, 1912.

Scale of 8 Chains to an Inch.

A. H. G. DAWSON,
for Surveyor-General.