

Ceylon Government Gazette

Published by Authority.

No. 6,553 — THURSDAY, MARCH 20, 1913.

PART I.—General: Minutes, Proclamations, Appointments,
and General Government Notifications.

PART II.—Legal and Judicial.

PART III.—Provincial Administration.

PART IV.—Land Settlement.

PART V.—Mercantile, Marine, Municipal, Local, &c.

Separate paging is given to each Part in order that it may be filed separately.

Part IV.—Land Settlement.

	PAGE		PAGE
Preliminary Notices	491	Final Orders	501

PRELIMINARY NOTICES.

Matara Notice No 4,797.

Notice under "The Waste Lands Ordinances of 1897, 1899, 1900, and 1903."

TAKE notice that unless within three months from March 20, 1913, the persons, if any, who claim any interest in the lands hereinafter mentioned or in any one or more of such lands or to some interest therein make claim in person or in writing to the said lands or any of them or to some interest therein to Frederick Lewis, Esq., Special Officer appointed under section 28 of "The Waste Lands Ordinances of 1897, 1899, 1900, and 1903," at his office at Fort, Colombo:

Such Special Officer, in pursuance of the powers vested in him by the said Ordinances, will declare by writing under his hand that the said lands or such of them, as to which no claim has been made, are the property of the Crown.

FREDERICK LEWIS,
Special Officer.

Description of the Lands referred to.

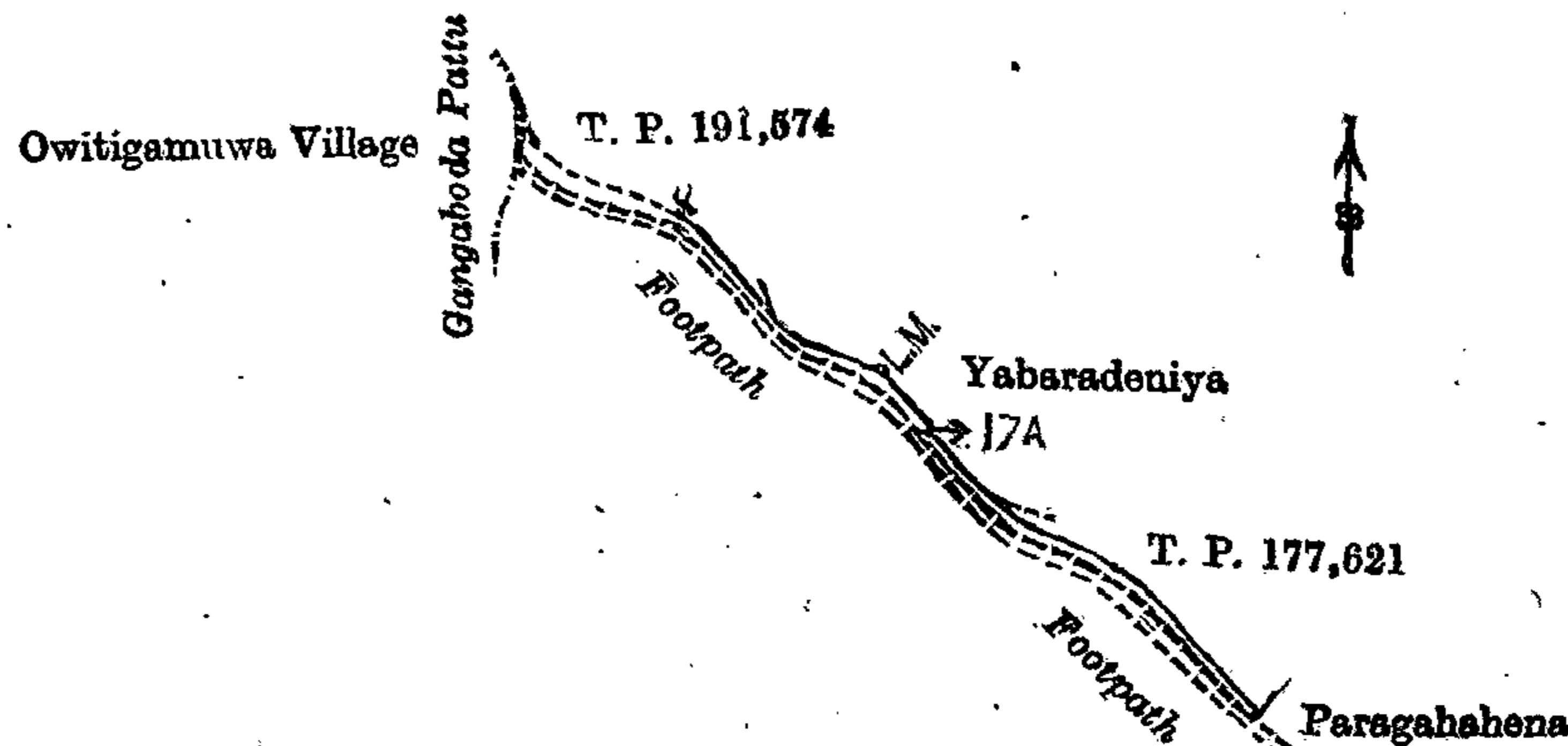
The following lots situated in the village of Kongala, in the Kanduboda pattu, of the Matara District, in the Southern Province, as described in the annexed diagrams:—

I.—Preliminary plan 187. Field sheet O/20/52-60.

Situation: Kongala village in Kandaboda pattu of Matara District.

Lot.	Name of Land.	Extent, A. R. P.
17a ..	Gansabhawa path reservation	0 1 36

and bounded as follows: on the north by T. P. 191,574, Yabaradeniya claimed by Jahentu Kankanange Baban Appu and others; on the east by T. P. 177,621, Paragahahena claimed by Abeyawickrema Liyana Arachchige Don Mathes and others; on the south by a footpath; on the west by a footpath, the boundary of the Gangaboda pattu (the village limit of Owitagamuwa).



Surveyor-General's Office,
Colombo, December 18, 1912.

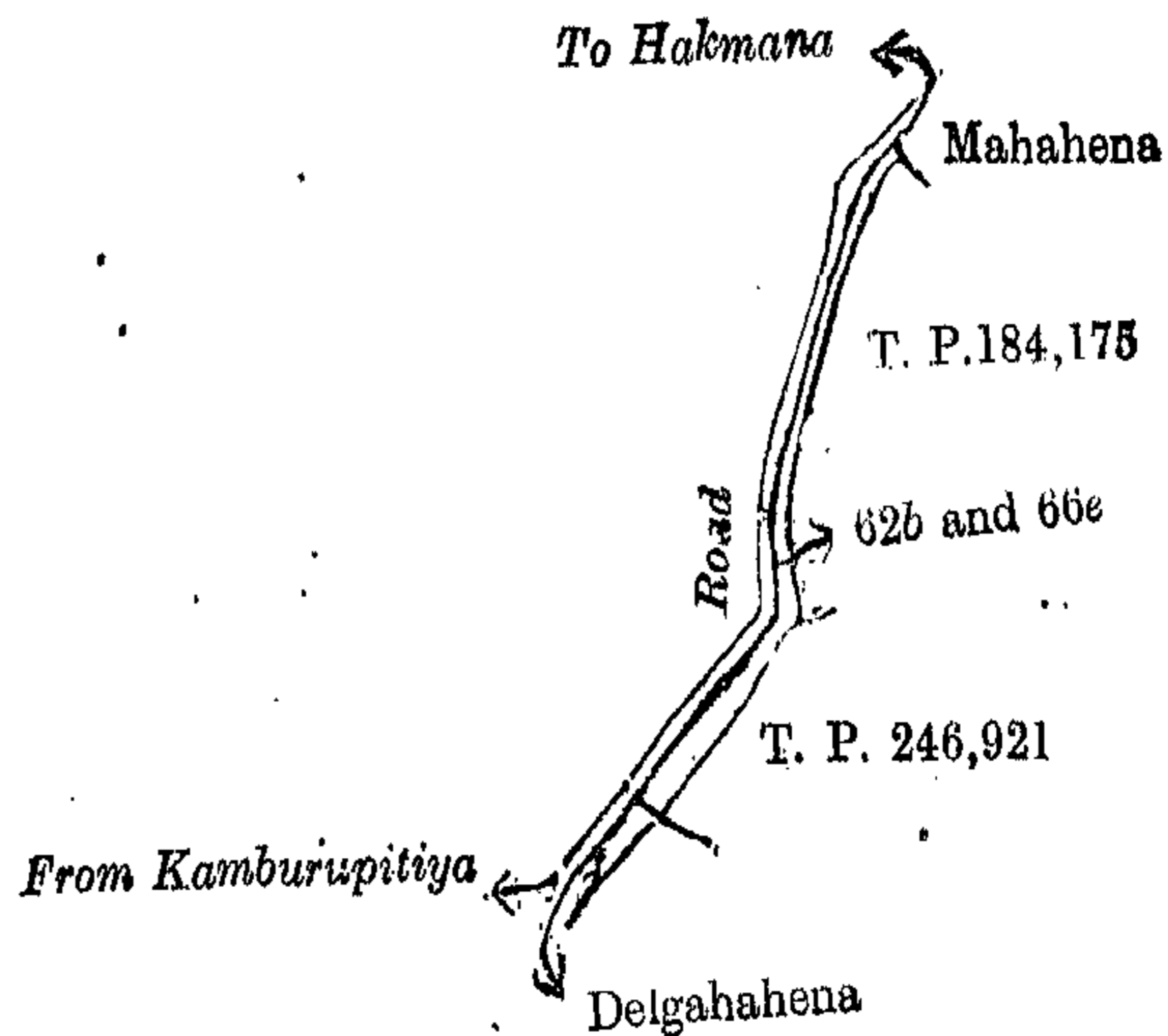
Scale of 8 Chains to an Inch.

A. H. G. DAWSON,
for Surveyor-General.

II.—Preliminary plan 187. Field sheet O/20/53-61.
Situation : Kongala village in Kandaboda pattu of Matara District.

Lot.	Name of Land.	Extent, A. R. P.
62b	Mahahena (road reservation)	0 0 34
66e	Delgahahena (road reservation)	0 0 32
		0 1 26

and bounded as follows : on the north by the road from Kamburupitiya to Hakmana, Mahahena (private) ; on the east by T. P. 184,175, T. P. 246,921 ; on the south by Delgahahena claimed by Don Bastian Ratnayaka and others ; on the west by the road from Kamburupitiya to Hakmana.



Surveyor-General's Office,
Colombo, December 18, 1912.

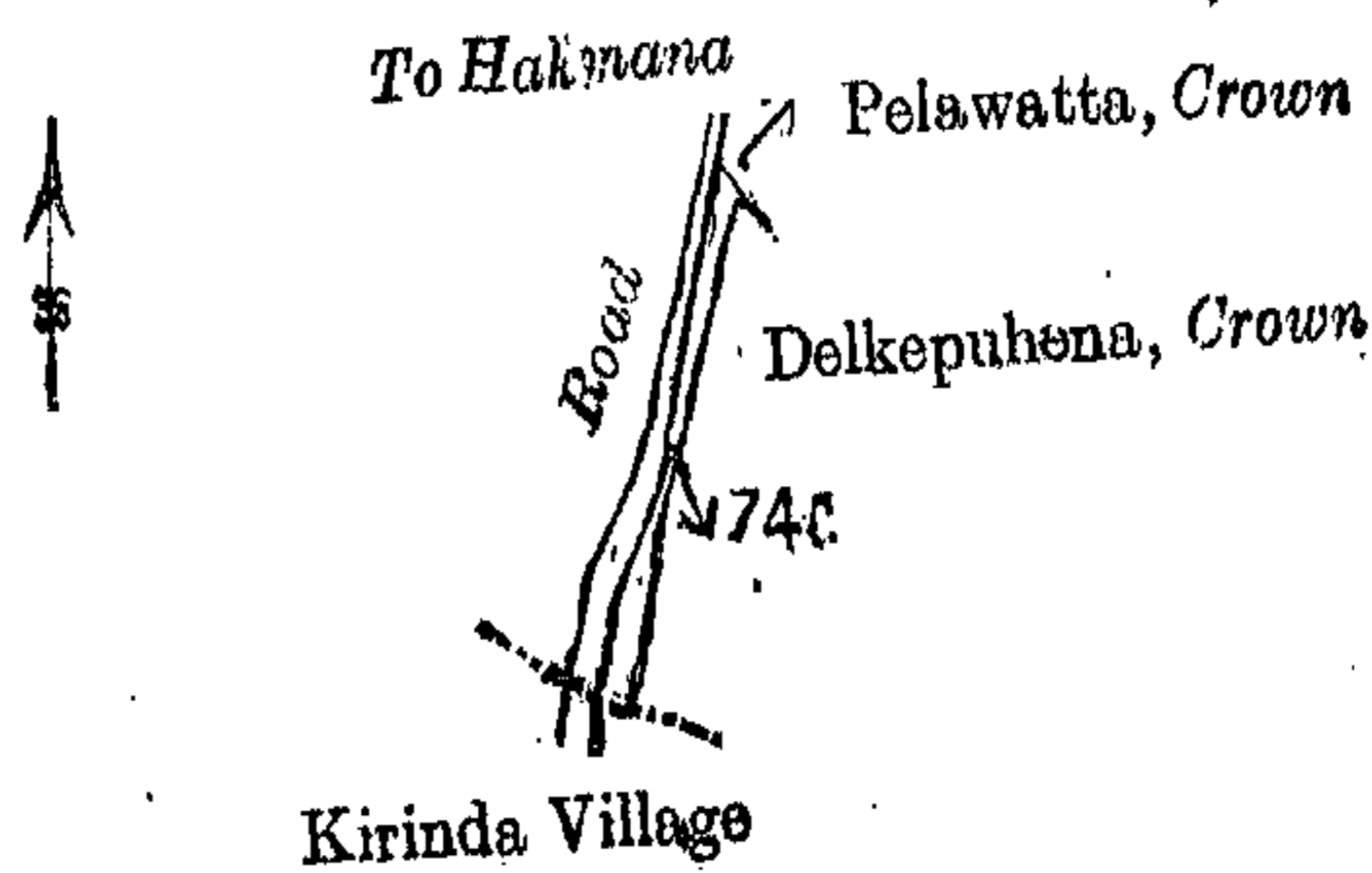
Scale of 8 Chains to an Inch.

A. H. G. DAWSON,
for Surveyor-General.

III.—Preliminary plan 187. Field sheet O/20/53-61.
Situation : Kongala village in Kandaboda pattu of Matara District.

Lot.	Name of Land.	Extent, A. R. P.
74c	Delkepuhena (road reservation)	0 0 33

and bounded as follows : on the north by the road to Hakmana, Pelwatta claimed by the Crown and Don Bastian Ratnayaka and others ; on the east by Pelwatta claimed by the Crown and Don Bastian Ratnayaka and others, Delkepuhena claimed by the Crown, applied for by Hindekumburage Dingiri ; on the south by the village limit of Kirinda ; on the west by the road to Hakmana.



Surveyor-General's Office,
Colombo, December 18, 1912.

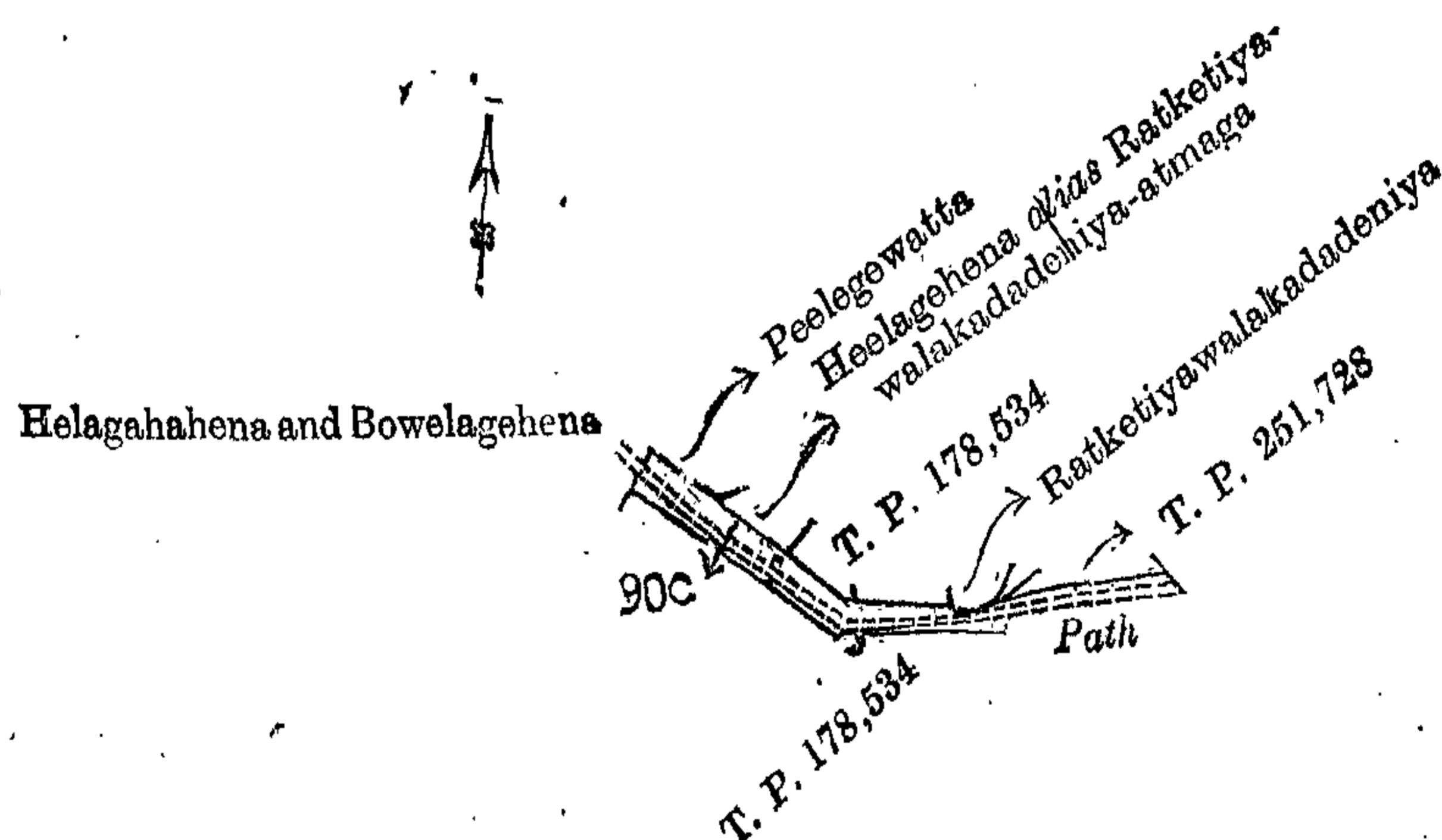
Scale of 8 Chains to an Inch.

A. H. G. DAWSON,
for Surveyor-General.

IV.—Preliminary plan 187. Field sheet O/20/53-61.
Situation : Kongala village in Kandaboda pattu of Matara District.

Lot.	Name of Land.	Extent, A. R. P.
90c	Helagehena (path reservation)	0 1 25

and bounded as follows : on the north by Peelegewatta claimed by Boralage Don Davith and others, Heelagehena alias Ratketiyawalakadadeniya-atmaga claimed by Wickra-arachehige Allis, T. P. 178,534, Ratketiyawalakadadeniya claimed by Kongala Silawanta Unnanse and others, T. P. 251,728 ; on the east by T. P. 251,728 ; on the south by a path, T. P. 178,534 ; on the west by Helagahahena and Bowelagehena sold by the Crown under the Waste Lands Ordinances.



Surveyor-General's Office,
Colombo, December 18, 1912.

Scale of 8 Chains to an Inch.

A. H. G. DAWSON,
for Surveyor-General.

Matara S. O. 16, 1912-1913.

Kurunegala Notice No. 4,798.**Notice under "The Waste Lands Ordinances of 1897, 1899, 1900, and 1903."**

TAKE notice that unless within three months from March 20, 1913, the persons, if any, who claim any interest in the lands hereinafter mentioned or in any one or more of such lands or to some interest therein make claim in person or in writing to the said lands or any of them or to some interest therein to N. A. Hampton, Esq., Special Officer appointed under section 28 of "The Waste Lands Ordinances of 1897, 1899, 1900, and 1903," at his office at Fort, Colombo :

Such Special Officer, in pursuance of the powers vested in him by the said Ordinances, will declare by writing under his hand that the said lands or such of them, as to which no claim has been made, are the property of the Crown.

N. A. HAMPTON,
Special Officer.

Description of the Lands referred to.

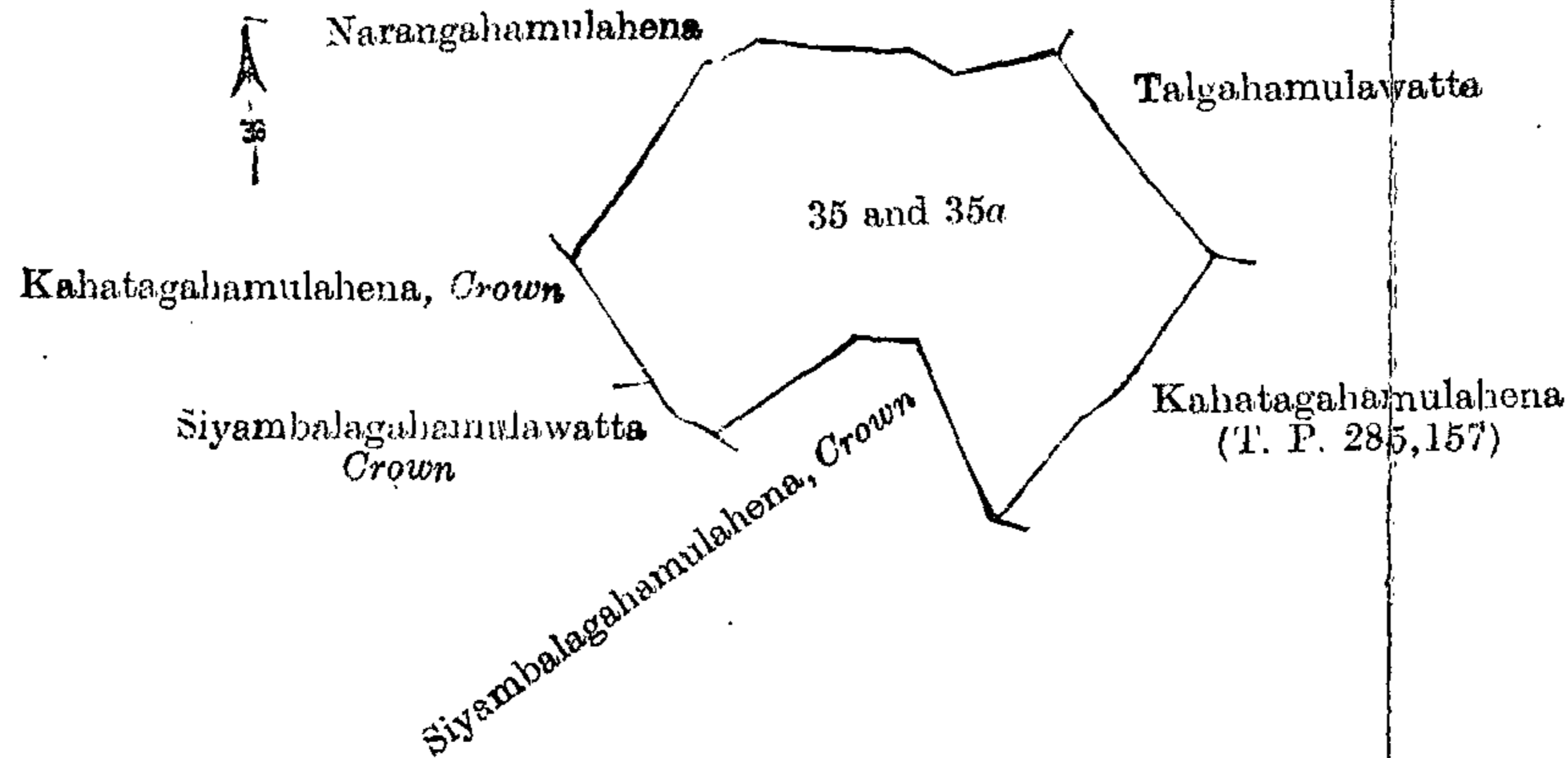
The following lots situated in the village of Batapotaela, in the Meda Pattu East korale of the Katugampola hatpattu of the Kurunegala District, in the North-Western Province, as described in the annexed diagram :—

Preliminary plan 390.

Situation : Batapotaela village in Meda Pathu East korale of Kurunegala District.

Lot.	Name of Land.	Extent, A. R. P.
35	Pinnagollekele	8 0 25
35a	Narangahamulahena	0 2 0
		8 2 25

and bounded as follows : on the north by Narangahamulahena sold by the Crown ; on the east by Talgahamulawatta sold by the Crown, Kahatagahamulahena (T. P. 285,157) sold by the Crown ; on the south by Siyambalagahamulahena claimed by the Crown ; on the west by Siyambalagahamulawatta claimed by the Crown, Kahatagahamulahena claimed by the Crown, Narangahamulahena sold by the Crown.



Surveyor-General's Office,
Colombo, January 21, 1913.

Scale of 8 Chains to an Inch.

Kurunegala S. O. 143, 1912—1913.

A. H. G. DAWSON,
for Surveyor-General.

Kurunegala Notice No. 4,799.**Notice under "The Waste Lands Ordinances of 1897, 1899, 1900, and 1903."**

TAKE notice that unless within three months from March 20, 1913, the persons, if any, who claim any interest in the lands hereinafter mentioned or in any one or more of such lands or to some interest therein make claim in person or in writing to the said lands or any of them or to some interest therein to J. M. Davies, Esq., Special Officer appointed under section 28 of "The Waste Lands Ordinances of 1897, 1899, 1900, and 1903," at his office at Fort, Colombo :

Such Special Officer, in pursuance of the powers vested in him by the said Ordinances, will declare by writing under his hand that the said lands or such of them, as to which no claim has been made, are the property of the Crown.

J. M. DAVIES,
Special Officer.

Description of the Lands referred to.

The following lots situated in the village of Wekanda, in the Mahagalboda Egoda korale of the Hiriyala hatpattu of the Kurunegala District, in the North-Western Province, as described in the annexed diagram :—

Preliminary plan 1,973.

Situation : Wekanda village in Mahagalboda Egoda korale of Hiriyala hatpattu of Kurunegala District.

Lot.	Name of Land.	Extent, A. R. P.
O 969	Panwewa (abandoned tank)	2 1 2
P 969	Wekandehenyaya, Alutwewa, Dangahakumbura, Obadayaya, Weralagollehena,	163 3 21
	Pittala-addarahenyaya	3 1 38
P 969b	Alutwewa	28 3 27
P 969d	Wekandawatta	
		198 2 8

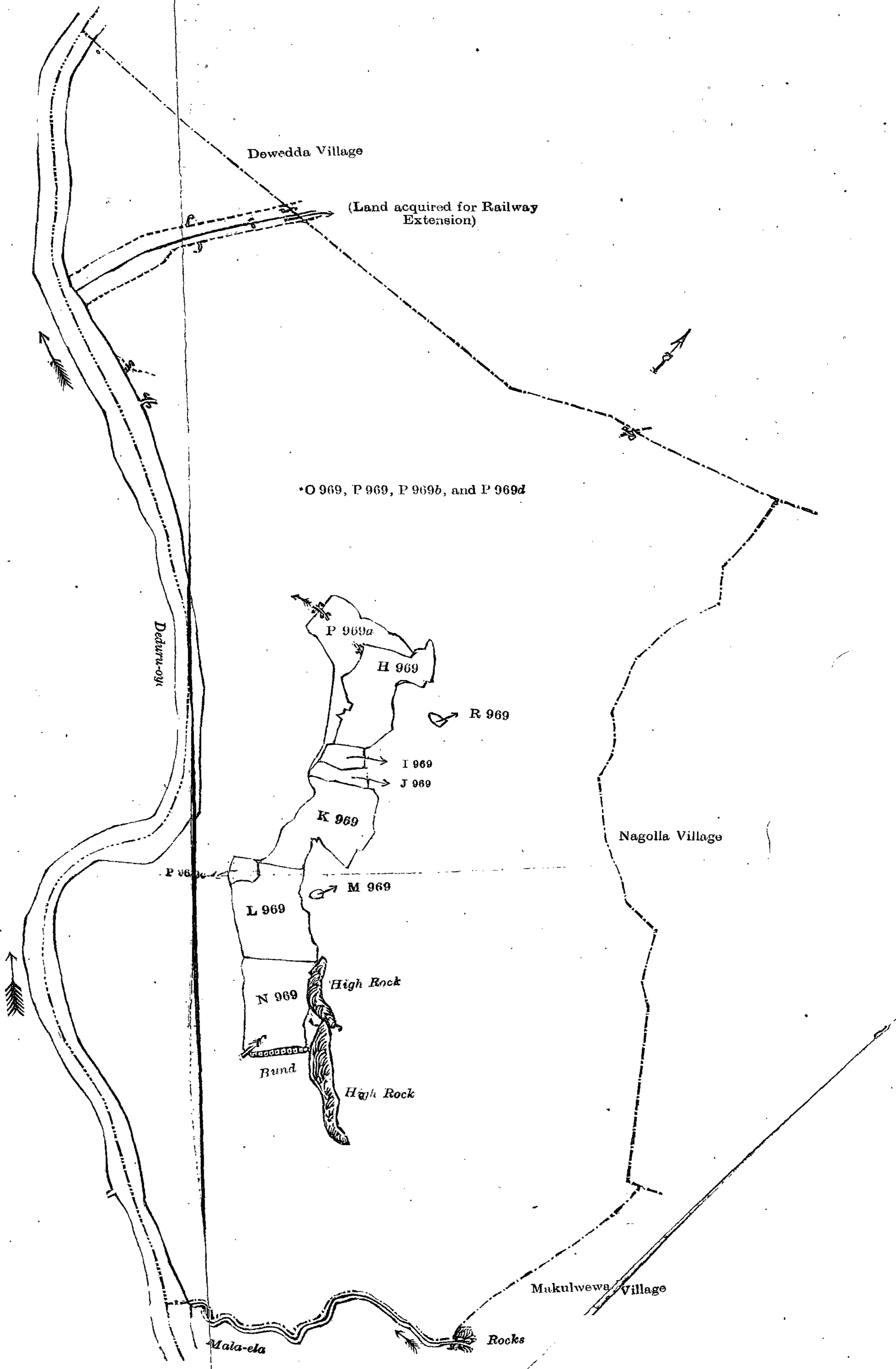
and bounded as follows : on the north by the village limit of Dewedda ; on the east by the village limit of Nagolla, the village limit of Makulwewa ; on the south by the village limit of Makulwewa, the Mala-ela ; on the west by the Deduru-oya.

D 2

NOTE.—The following lots lying within the above boundaries are excluded from this notice, and their aggregate acreage of 12 acres 1 rood and 22 perches is not included in the acreage of 198 acres 2 roods and 8 perches given above:—

Preliminary plan 1,973.

Lot.	Name of Land.	Extent, A. R. P.
H 969	Kongahakumbura	2 0 38
I 969	Nebodagahamulawala	0 1 19
J 969	Kongahakumbura	0 1 13
K 969	Damunagahakumbura, Mailagahakumbura	2 1 31
L 969	Webodakumbura	2 2 3
M 969	Siyambalagahamulakamata	0 0 6
N 969	Webodamigahakumbura, Webodakumbura	2 1 12
P 969a	Kongahamulakumbura	1 3 13
P 969c	Dangahakumbura	0 1 1
R 969	Migahamulakamata	0 0 6
		12 1 22



Surveyor-General's Office,
Colombo, November 13, 1912.

Scale of 8 Chains to 1 Inch.
Kurunegala S. O. I.
1912—1913.

A. H. G. DAWSON,
for Surveyor-General.

Kurunegala Notice No. 4,800.**Notice under "The Waste Lands Ordinances of 1897, 1899, 1900, and 1903."**

TAKE notice that unless within three months from March 20, 1913, the persons, if any, who claim any interest in the lands hereinafter mentioned or in any one or more of such lands make claim in person or in writing to the said lands or any of them or to some interest therein to J. M. Davies, Esq., Special Officer appointed under section 28 of "The Waste Lands Ordinances of 1897, 1899, 1900, and 1903," at his office at Fort, Colombo:

Such Special Officer, in pursuance of the powers vested in him by the said Ordinances, will declare by writing under his hand that the said lands or such of them, as to which no claim has been made, are the property of the Crown.

J. M. DAVIES,
Special Officer.

Description of the Lands referred to.

The following lots situated in the village of Moranegama, in the Mahagalboda Egoda korale of the Hiriyala hatpattu of the Kurunegala District, in the North-Western Province, as described in the annexed diagram:—

Preliminary plan 1,993.

Situation: Moranegama village in Mahagalboda Egoda korale of Hiriyala hatpattu of Kurunegala District.

Lot.	Name of Land.	Extent, A. R. P.	Lot.	Name of Land.	Extent, A. R. P.
B 988	Siyambalagahamulapillewa	0 3 1	O 988	Galagawakumburahena, Galagawahena, Patahagawayaya, Waduressehenyaya	47 3 7
C 988	Galakumburahena	5 0 24	9963	Pataha (water hole)	0 0 26
C 988a	Kamatagawapillewa	0 1 35			
C 988b	Galagawakumburapillewa	2 2 34			
C 988d	Pinkumburapillewa	0 1 36			
M 988	Dalupotawewa (tank)	0 2 13			63 3 23
N 988	Moranegamawewa (tank)	5 3 7			

and bounded as follows: on the north by the village limit of Talahinnagama; on the east by the village limit of Galkandegama; on the south by the village limit of Wegolla; on the west by the village limit of Udugodagama, the village limit of Nebiligama.

NOTE.—The following lots lying within the above boundaries are excluded from this notice, and their aggregate acreage of 19 acres 1 rood and 19 perches is not included in the acreage of 63 acres 3 roods and 23 perches given above:—

Lot.	Name of Land.	Extent, A. R. P.	Lot.	Name of Land.	Extent, A. R. P.
Preliminary plan 1,993.					
C 988c	Galagawakumbura	0 1 21	A G 1008	Bogahakotuwa	0 1 3
D 988	Do.	1 0 10	A H 1008	Bogahakotuwa	0 1 36
E 988	Do.	1 0 11	A I 1008	Pansalawatta	1 3 0
F 988	Do.	1 0 0	A J 1008	Webodakumbura	1 0 9
G 988	Do.	0 2 25	A K 1008	Kongahakumbura	0 2 16
H 988	Pinwewakumbura	0 2 0	A L 1008	Webodakumbura	0 1 31
I 988	Pinkumbura	1 1 30	A M 1008	Kongahakumbura	0 2 19
J 988	Diyagilma	1 0 6	A N 1008	Do.	0 1 26
K 988	Wewaihaladalupota	2 0 13	A O 1008	Do.	0 1 31
L 988	Do.	1 1 4	A P 1008	Do.	0 1 32
Preliminary plan 2,005.					
A E 1006	Viharepitiya	0 2 14	A Q 1008	Medakumbura	0 2 28
A F 1006	Viharegawakumbura	0 1 8	A R 1008	Do.	0 3 1
					19 1 19

[For Diagram see page 496.]

Kurunegala Notice No. 4,801.**Notice under "The Waste Lands Ordinances of 1897, 1899, 1900, and 1903."**

TAKE notice that unless within three months from March 20, 1913, the persons, if any, who claim any interest in the lands hereinafter mentioned or in any one or more of such lands or to some interest therein make claim in person or in writing to the said lands or any of them or to some interest therein to J. M. Davies, Esq., Special Officer appointed under section 28 of "The Waste Lands Ordinances of 1897, 1899, 1900, and 1903," at his office at Fort, Colombo:

Such Special Officer, in pursuance of the powers vested in him by the said Ordinances, will declare by writing under his hand that the said lands or such of them, as to which no claim has been made, are the property of the Crown.

J. M. DAVIES,
Special Officer.

Description of the Lands referred to.

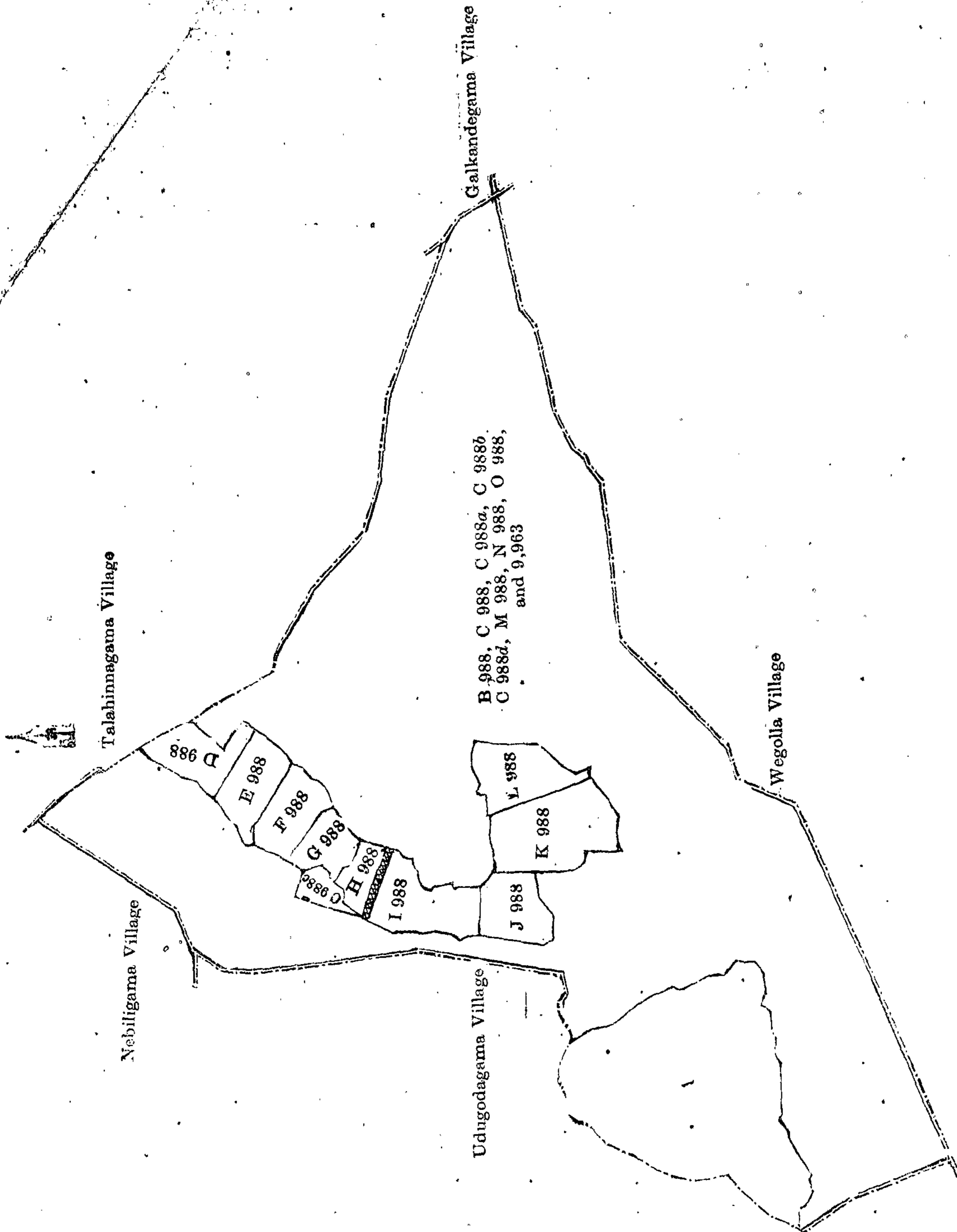
The following lots situated in the village of Ganewatta, in the Mahagalboda Egoda korale of the Hiriyala hatpattu of the Kurunegala District, in the North-Western Province, as described in the annexed diagrams:—

I.—Preliminary plan supplementary to preliminary plan 2,034.

Situation: Ganewatta village in Mahagalboda Egoda korale of Hiriyala hatpattu of Kurunegala District.

Lot.	Name of Land.	Extent, A. R. P.
S 1049a	Wana-ela (channel and bund)	0 0 36

D 3



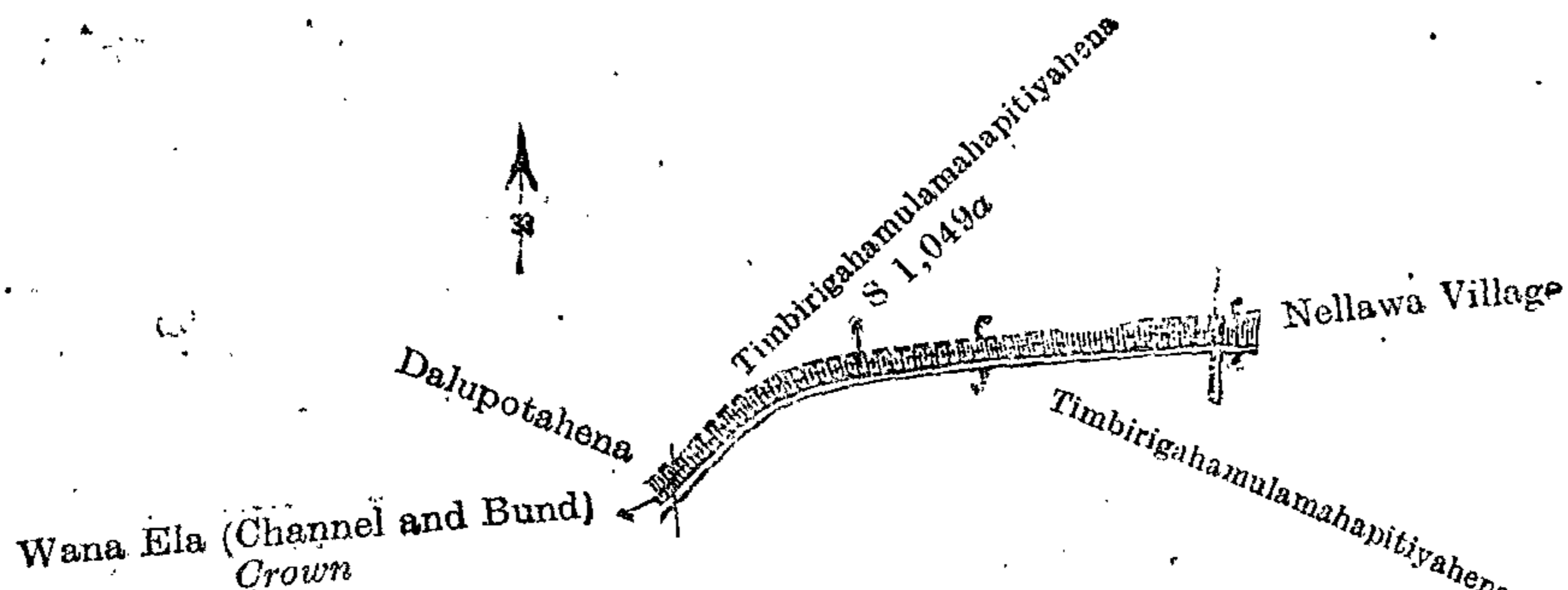
Surveyor-General's Office,
Colombo, December 12, 1912.

Scale of 8 Chains to an Inch.

A. H. G. DAWSON,
for Surveyor-General.

Kurunegala S. O. 145, 1912—1913.

and bounded as follows : on the north by Timbirigahamulamahapitiyahena claimed by Ukku Banda, Vidane, and others ; on the east by the village limit of Nelawa ; on the south by Timbirigahamulamahapitiyahena claimed by Ukku Banda, Vidane, and others ; on the west by the Wana-ela (channel and bund) claimed by the Crown, Dalupotahena claimed by Yapathamy and another.



Surveyor-General's Office,
Colombo, December 19, 1912.

Scale of 4 Chains to an Inch.

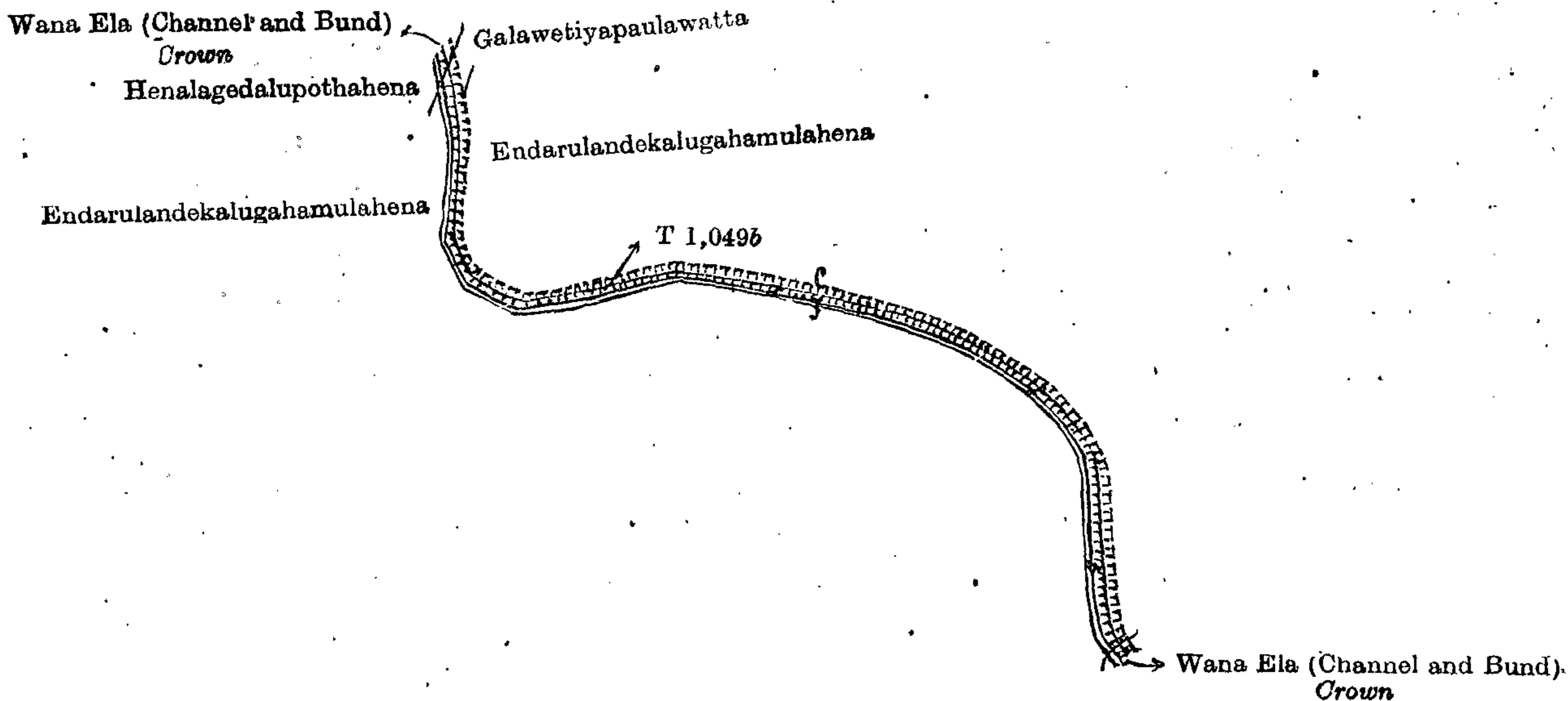
A. H. G. DAWSON,
for Surveyor-General.

II.—Preliminary plan supplementary to preliminary plan 2,034.

Situation : Ganewatta village in Mahagalboda Egoda korale of Hiriya hatpattu of Kurunegala District.

Lot.	Name of Land.	Extent, A. R. P.
T 1049b	Wana-ela (channel and bund)	0 2 20

and bounded as follows : on the north by the Wana-ela (channel and bund) claimed by the Crown, Galawetiypaulawatta claimed by D. M. Banda, Korale Arachchi, Enderulandekalugahamulahena claimed by Yapathamy and others ; on the east by Enderulandekalugahamulahena claimed by Yapathamy and others ; on the south by the Wana-ela (channel and bund) claimed by the Crown, Enderulandekalugahamulahena claimed by Yapathamy and others ; on the west by Enderulandekalugahamulahena claimed by Yapathamy and others, Henalagedalupothahena claimed by Kaluheneya and Kiriya-



Surveyor-General's Office,
Colombo, December 19, 1912.

Scale of 4 Chains to an Inch.

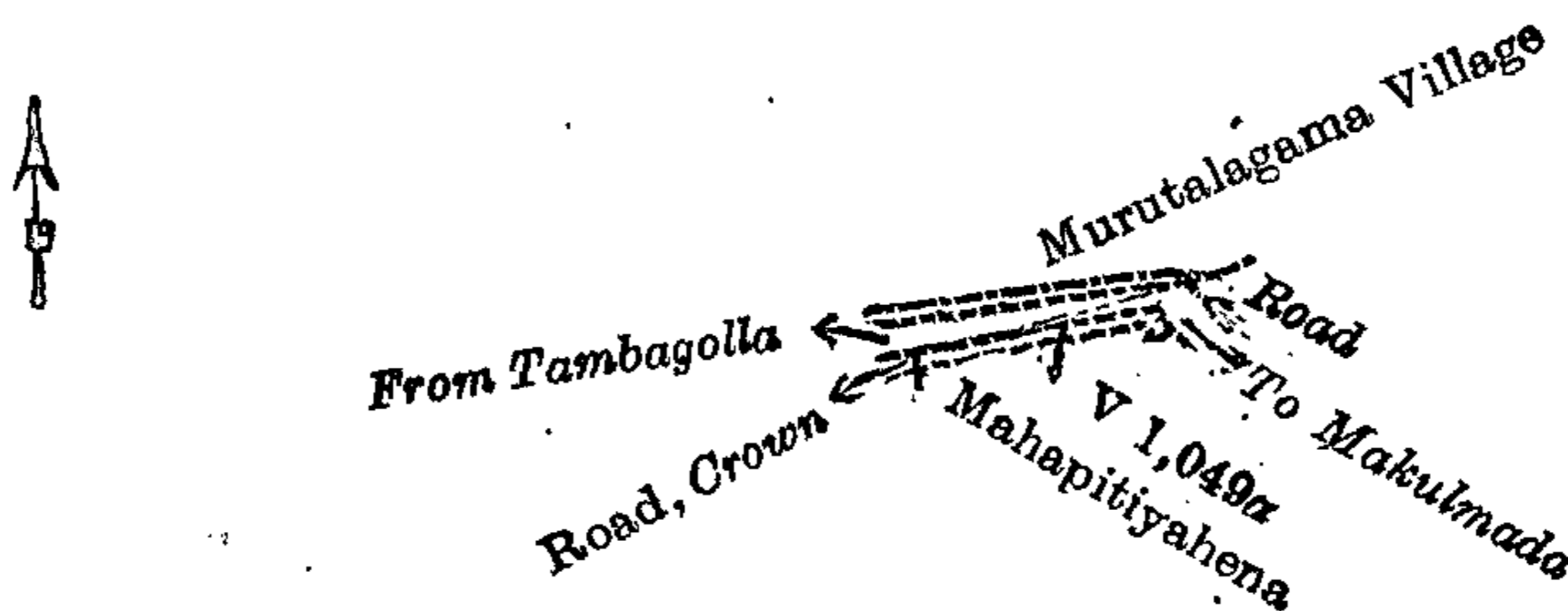
A. H. G. DAWSON,
for Surveyor-General.

III.—Preliminary plan supplementary to preliminary plan 2,034.

Situation : Ganewatta village in Mahagalboda Egoda korale of Hiriya hatpattu of Kurunegala District.

Lot.	Name of Land.	Extent, A. R. P.
V 1049a	Road	0 0 2

and bounded as follows : on the north by a road (the village limit of Murutalagama), on the east by a road ; on the south by Mahapitiyehena claimed by Mudiyanse ; on the west by a road.



Surveyor-General's Office,
Colombo, December 19, 1912.

Scale of 4 Chains to an Inch.

A. H. G. DAWSON,
for Surveyor-General.

IV.—Preliminary plan supplementary to preliminary plan 2,034.

Situation : Ganewatta village in Mahagalboda Egoda korale of Hiriya hatpattu of Kurunegala District.

Lot.	Name of Land.	Extent, A. R. P.
W 1049c	Road	0 0 4

and bounded as follows : on the north by the village limit of Murutalagama ; on the east by the village limit of Murutalagama, Diyagilmapuranawatta claimed by Ranasingha Mudiyanse Siyathamy, the village limit of Mutalagama, Diyagilmapuranawatta claimed by Ranasinghe Mudiyanse Siyathamy ; on the south by a road belonging to Crown, on the west by Wirandagahamulawatta claimed by Ranasingha Mudiyanse Appuhamy.



Surveyor-General's Office,
Colombo, December 19, 1912.

Scale of 4 Chains to an Inch.

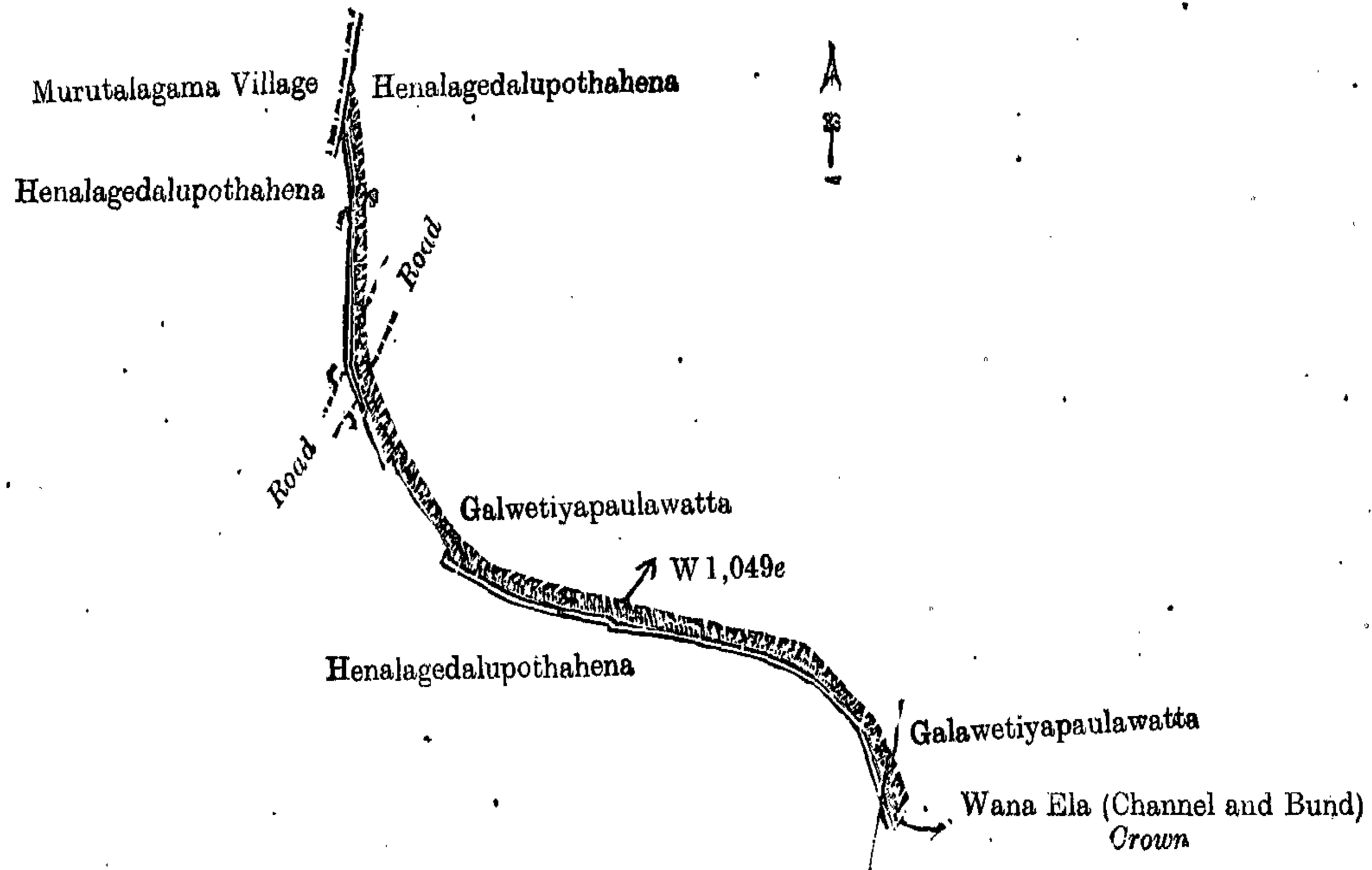
A. H. G. DAWSON,
for Surveyor-General.

V.—Preliminary plan supplementary to preliminary plan 2,034.

Situation : Ganewatta village in Mahagalboda Egoda korale of Hiriyala hatpattu of Kurunegala District.

Lot.	Name of Land.	Extent, A. R. P.
W 1049e	Wana-ela (channel and bund)	0 1 32

and bounded as follows : on the north by Henalagedalupothahena claimed by Kaluheneya and another, a road, Galwetiya-paulawatta claimed by D. M. Banda, Korale Arachchi ; on the east by Galwetiya-paulawatta claimed by D. M. Banda, Korale Arachchi, the Wana-ela (channel and bund), claimed by the Crown ; on the south by Henalagedalupothahena claimed by Kaluheneya and another, a road ; on the west by Henalagedalupothahena claimed by Kaluhamy and another, the village limit of Murutalagama.



Surveyor-General's Office,
Colombo, December 19, 1912.

Scale of 4 Chains to an Inch.

A. H. G. DAWSON,
for Surveyor-General.

Kurunegala S. O. 146, 1912—1913.

Uva Notice No. 4,802.

Notice under "The Waste Lands Ordinances of 1897, 1899, 1900, and 1903."

TAKE notice that unless within three months from March 20, 1913, the persons, if any, who claim any interest in the lands hereinafter mentioned or in any one or more of such lands or to some interest therein make claim in person or in writing to the said lands or any of them or to some interest therein to J. M. Davies, Esq., Special Officer appointed under section 28 of "The Waste Lands Ordinances of 1897, 1899, 1900, and 1903," at his office at Fort, Colombo :

Such Special Officer, in pursuance of the powers vested in him by the said Ordinances, will declare by writing under his hand that the said lands or such of them, as to which no claim has been made, are the property of the Crown.

J. M. DAVIES,
Special Officer.

Description of the Lands referred to.

The following lots situated in the village of Nemiella, in the Kandukara korale of the Buttala division, in the Province of Uva, as described in the annexed diagram :—

Preliminary plan 202.

Situation : Nemiella village in Kandukara korale of Badulla District.

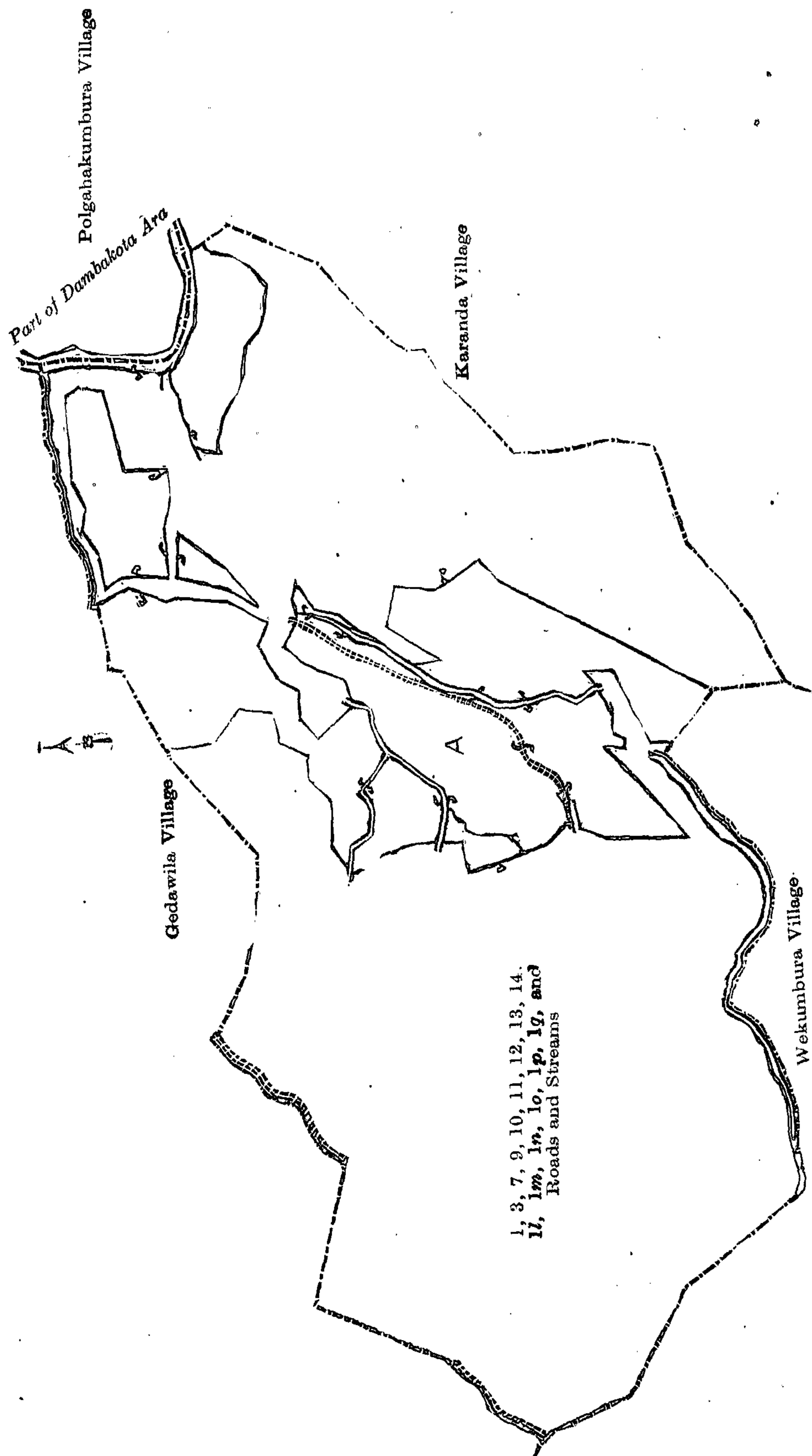
Lot.	Name of Land.	Extent, A. R. P.	Lot.	Name of Land.	Extent, A. R. P.
1	Petiyahenyaya, Getakahahena, Mahagalagawahena, Medakandurehena, Elhena, Pilla-akulehena, Ambalandehenyaya	18 3 20	14	Kahatagahatennekumalana	4 1 35
3	Megahagodollepatana	3 0 30	1l	Ellehena	0 0 22
7	Ambalandetalawa	4 3 21	1m	Kahagalagawahena, Ellehena	1 1 5
9	Pihilleakulepatana	1 3 21	1n	Kahagalagawahena	0 0 35
10	Yakinillemukalana	2 0 39	1o	Pitiyahenyaya	2 3 0
11	Ravanidolepatana	1 0 37	1p	Do.	0 3 37
12	Ravanidolehena	0 3 39	1q	Do.	23 2 18
13	Kahatatennepatana	14 3 35	Roads		0 2 33
			Streams		3 1 15
					85 3 2

and bounded as follows : on the north by the village limit of Gedawila ; on the east by part of Dambalakote-ara (the village limit of Polgahakumbura), the village limit of Karanda ; on the south by the village limit of Wekumbura ; on the west by the village limit of Wekumbura, the village limit of Gedawila.

NOTE.—The following lots lying within the above boundaries are excluded from this notice, and their aggregate acreage of 26 acres 3 roods and 5 perches is not included in the acreage of 85 acres 3 roods and 2 perches given above :—

Preliminary plan 202.

Lot.	Name of Land.	Extent, A. R. P.	Lot.	Name of Land.	Extent, A. R. P.
A 1a	Petiyahenyaya	0 3 37	A 5	Pahalawatta, Pallearawawatta,	
A 1b	Do.	1 3 6		Pahalagederawatta, Helagedera-	
A 1c	Do.	0 3 39		watta, Bogahapitiyawatta, Uda-	
A 1d	Do.	0 0 38		watta, Paluwatta	9 0 12
A 1e	Do.	0 1 0	A 6	Pinnalanda	2 1 26
A 1f	Do.	1 0 17	A 2	Alutgederawatta	0 3 9
A 1g	Do.	1 2 20	A 8	Udawattearawekumbura (T. P.	
A 1h	Ellehena	0 2 10		253,426)	0 2 15
A 1i	Mahagalagawahena	1 1 21	A 8½	Udawattekumburearawa	0 0 3
A 1j	Do.	2 1 0			
A 1k	Ellehena	1 1 7			26 3 5
A 4	Diulgahawatta	1 1 25			



Surveyor-General's Office,
Colombo, January 22, 1913.

Scale of 8 Chains to an Inch.

Uva S. O. 71, 1912—1913.

A. H. G. DAWSON,
for Surveyor-General.



Ratnapura Notice No. 4,803.

Notice under "The Waste Lands Ordinances of 1897, 1899, 1900, and 1903."

TAKE notice that unless within three months from March 20, 1913, the persons, if any, who claim any interest in the lands hereinafter mentioned or in any one or more of such lands make claim in person or in writing to the said lands or any of them or to some interest therein to H. O. Fox, Esq., Special Officer appointed under section 28 of "The Waste Lands Ordinances of 1897, 1899, 1900, and 1903," at his office at Fort, Colombo:

Such Special Officer, in pursuance of the powers vested in him by the said Ordinances, will declare by writing under his hand that the said lands or such of them, as to which no claim has been made, are the property of the Crown.

H. C. TOLLER,
Special Officer.

Description of the Lands referred to.

The following lots situated in the village of Etoya, in the Meda pattuwa of the Nawadun korale of the Ratnapura District, in the Province of Sabaragamuwa, as described in the annexed diagrams:—

I.—Preliminary plan 82. Field sheet L/24/20-28.

Situation: Etoya village in Meda pattuwa of Nawadun korale of Ratnapura District.

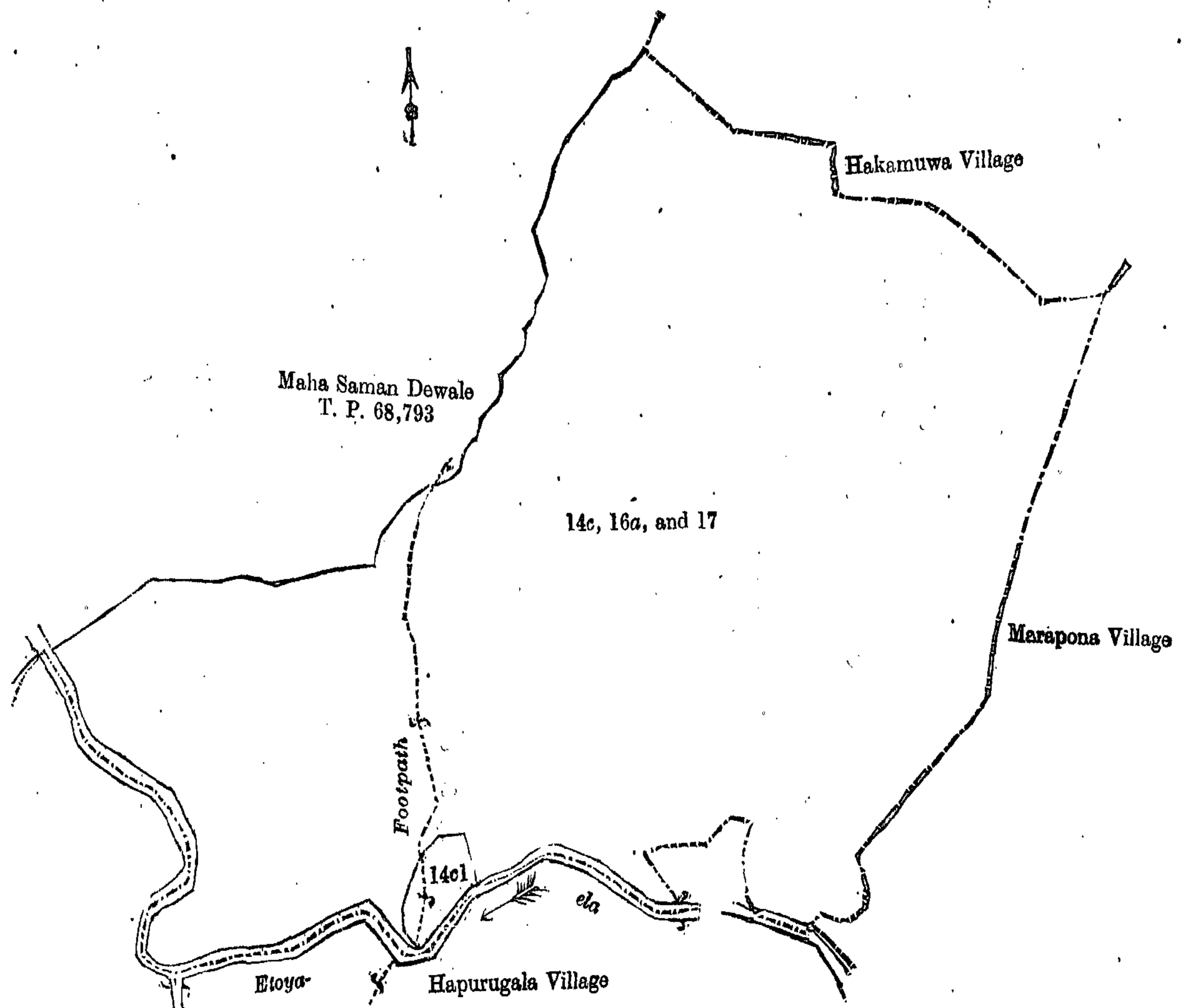
Lot.	Name of Land.	Extent, A. R. P.
14c	Bataketiyehenyaya and Etoyahena, Tholambewaturawehena	74 2 2
16a	Tholambewaturadeniya	3 1 32
17	Waldeniyewattedeniya	0 2 27
		<hr/> 78 2 21

and bounded as follows: on the north by T. P. 68,793 (Maha Saman Dewale), the village limit of Hakamuwa; on the east by the village limit of Marapona; on the south by the Etoya-ela (the village limit of Hapurugala); on the west by T. P. 68,793 (Maha Saman Dewale).

NOTE.—The following lot lying within the above boundaries is excluded from this notice, and the extent of 3 roods and 6 perches is not included in the acreage of 78 acres 2 roods and 2 perches given above:—

Preliminary plan 82.

Lot.	Name of Land.	Extent, A. R. P.
14c1	Meegahaokandewatta	0 3 6



Surveyor-General's Office,
Colombo, December 12, 1912.

Scale of 8 Chains to an Inch

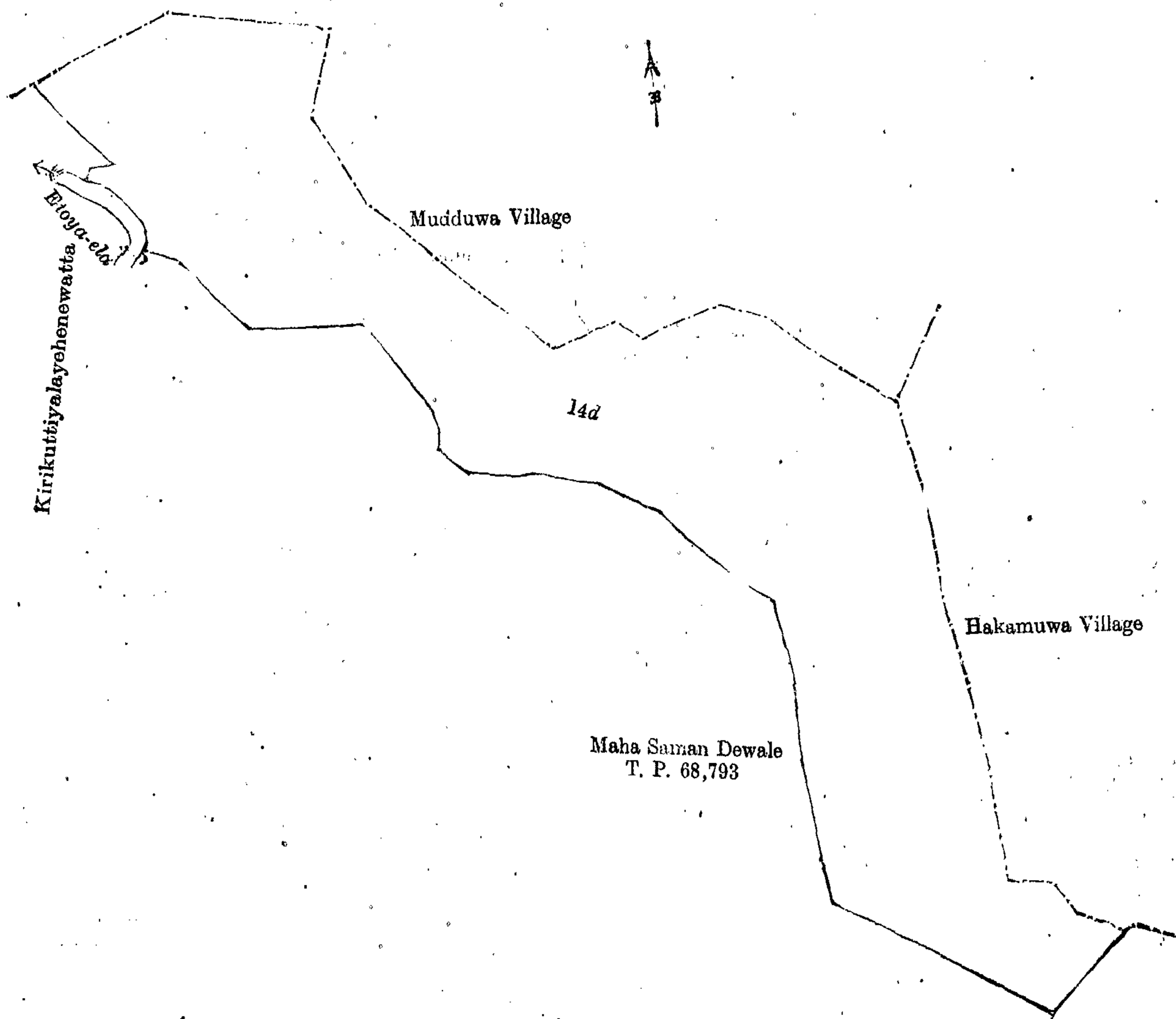
A. H. G. DAWSON,
for Surveyor-General.

II.—Preliminary plan 82. Field sheet L/24 4-12.

Situation: Etoya village in Meda pattuwa of Nawadun korale of Ratnapura District.

Lot.	Name of Land.	Extent, A. R. P.
14d	Bataketiyehena and Etoyahena	41 2 13

and bounded as follows: on the north by the village limit of Mudduwa; on the east by the village limit of Hakamuwa; on the south by T. P. 68,793 (Maha Saman Dewale); on the west by the Etoya-ela, Kirikuttiyalayehenewatta claimed by Hapantilekelaye Pinsiduwa and Mahallage Don Charles Appuhamy, the village limit of Mudduwa.



Surveyor-General's Office,
Colombo, December 12, 1912.

Scale of 8 Chains to an Inch.
Ratnapura S. O. 18, 1912—1913.

A. H. G. DAWSON,
for Surveyor-General.

FINAL ORDERS.

Matara S. O. No. 1,615.

**Order under Section 2 of "The Waste Lands Ordinances of 1897, 1899, 1900, and 1903,"
declaring Lands to be Crown Property.**

In the matter of the lands commonly called or known as Kajugahapittenehena, Kanattewatthena, Polgahamullewala, situate in the village of Ganegama, in the Gangaboda pattu of the Matara District, in the Southern Province, and of "The Waste Lands Ordinances of 1897, 1899, 1900, and 1903."

THE notice required by section 1 of "The Waste Lands Ordinances of 1897, 1899, 1900, and 1903," having been duly published in manner prescribed by that section in respect of the above-named lands (*vide* Notice No. 4,539), and no claim having been made to the said lands or to any interest therein within the period of three months from the date specified in the said notice, I, Maxwell MacLagan Wedderburn, Special Officer appointed under section 28 of the said Ordinances, under and by virtue of the powers vested in me in that behalf by section 2 of the said Ordinances, do hereby on January 9, 1913, order and declare that the said lands, as more fully described herein below, situate in the village of Ganegama, in the Gangaboda pattu of the Matara District, in the Southern Province, and shown as lots 34a, 34b, and 12c in preliminary plan 182, and in the annexed diagrams, and containing in extent 4 acres 1 rood and 13 perches, are the property of the Crown.

Description of the Lands referred to.

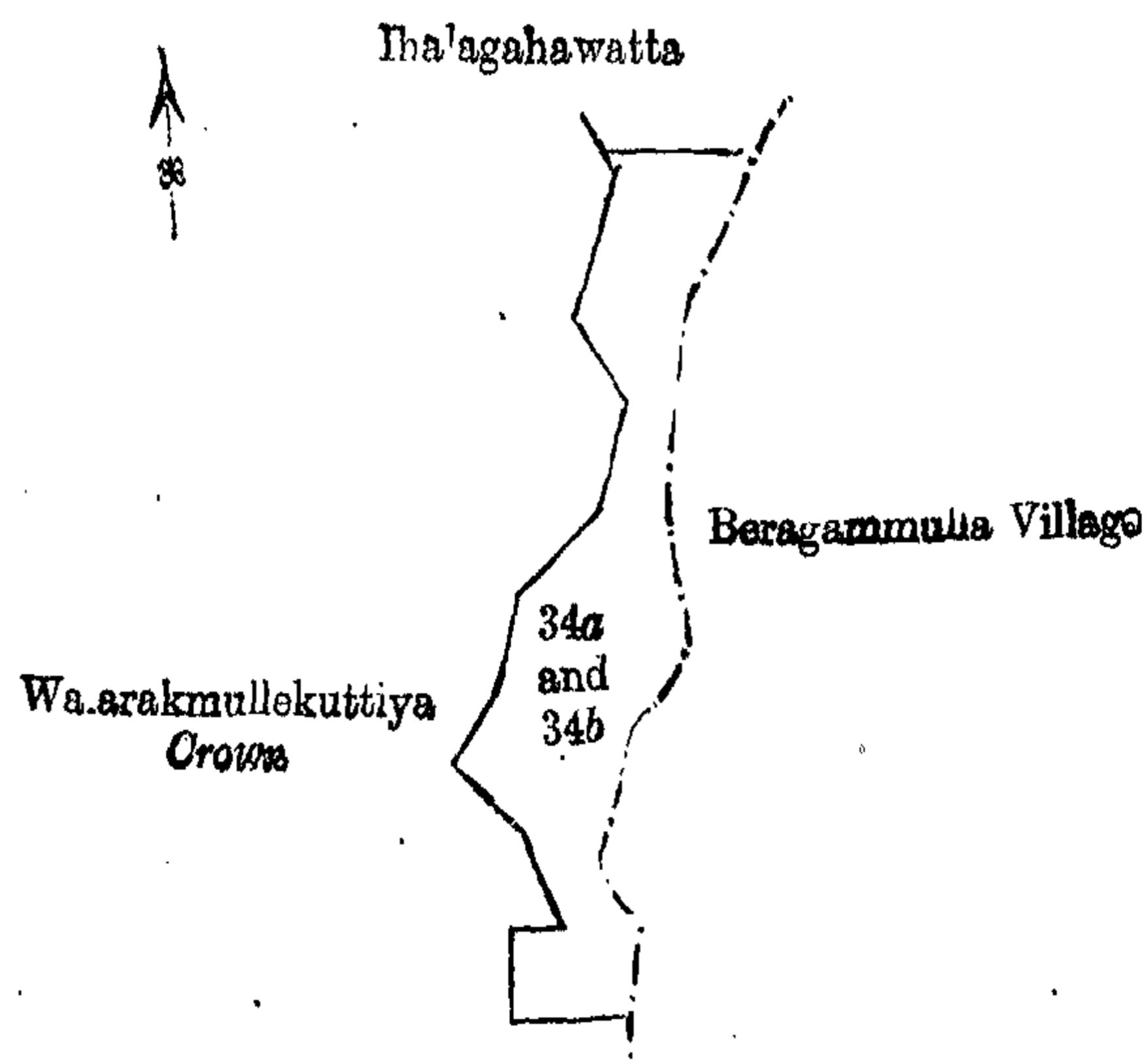
The following lots situated in the village of Ganegama, in the Gangaboda pattu of the Matara District, in the Southern Province, as described in the annexed diagrams:—

I.—Preliminary plan 182.

Situation: Ganegama village in Gangaboda pattu of Matara District.

Lot.	Name of Land.	Extent, A. R. P.
34a	Kajugahapittenehena	1 2 27
34b	Kanattewatthena	1 3 26
		<hr/> 3 2 13

and bounded as follows: on the north by Ihalagahawatta sold by the Crown; on the east by the village limit of Beragamulla; on the south and west by Walarakmulekuttiya declared to be the property of the Crown under the Waste Lands Ordinances.



Scale of 8 Chains to an Inch.

Surveyor-General's Office,
Colombo, July 8, 1912.A. H. G. DAWSON,
for Surveyor-General.

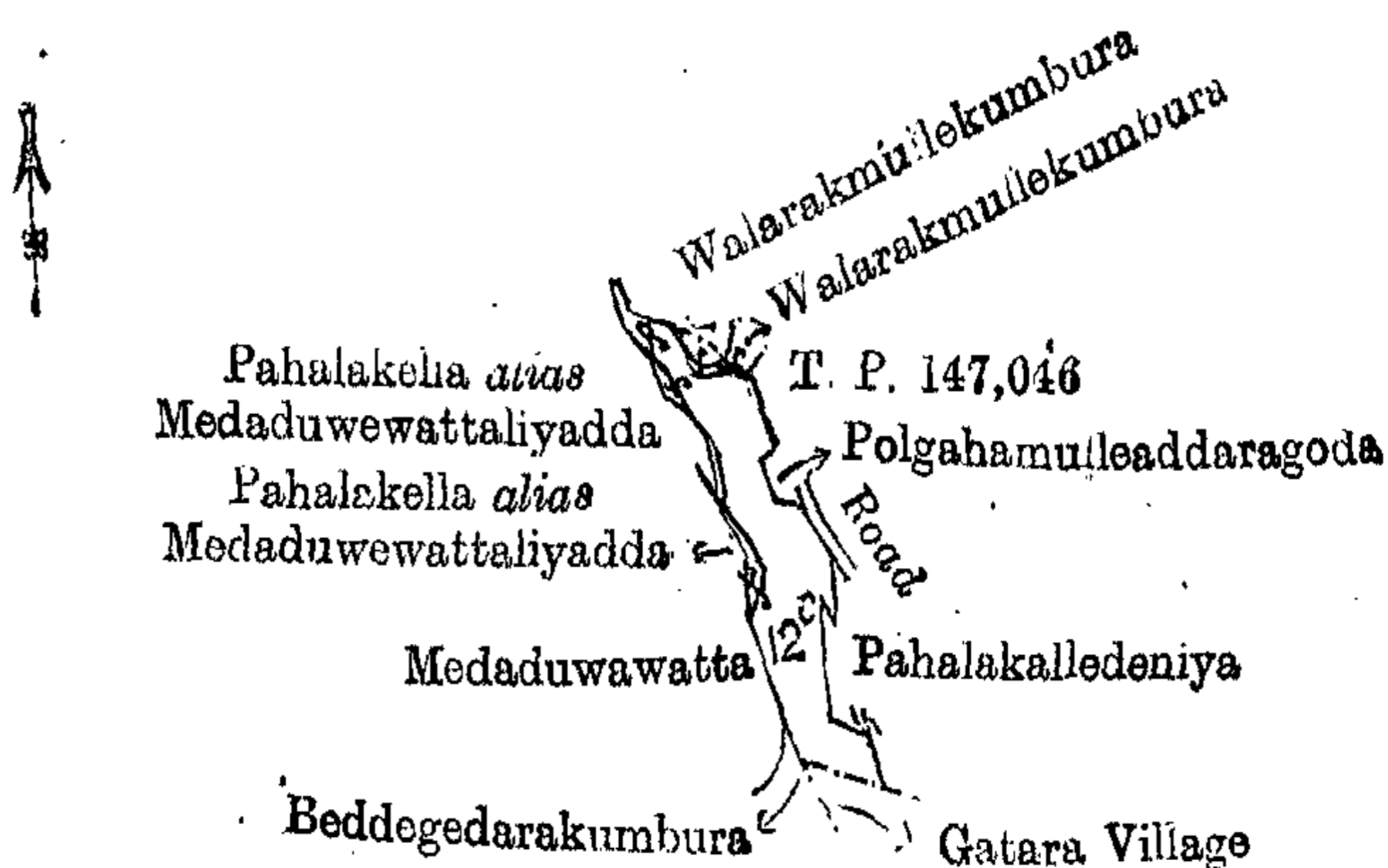
II.—Preliminary plan 182:

Situation : Ganegama village in Gangaboda pattu of Matara District.

Lot.	Name of Land.	Extent, A. R. P.
12c	Polgahamullewala	0 3 0

and bounded as follows : on the north by Walarakmulekumbura claimed by Hewasiyasing Polgahamullage Don Adriyan on the east by T. P. 147,046, Polgahamulleaddaragoda claimed by Jeeris de Silva Lokubadu Jayasuriya, a road, Pahala; kelledeniya sold by the Crown ; on the south by the village limit of Gatara, Beddegadarakumbura claimed by Siyasing Polgahamullage Baba Appu and others ; on the west by Medaduwwatta claimed by Subasingha Nikulas and others, Pahalakella *alias* Medaduwwattaliyadda claimed by Subasingha Heen Appu and others, Pahalakella *alias* Medaduwwattaliyadda claimed by ditto.

January 9, 1913.

M. M. WEDDERBURN,
Special Officer.

Scale of 8 Chains to an Inch.

Surveyor-General's Office,
Colombo, July 8, 1912.A. H. G. DAWSON,
for Surveyor-General.

Hambantota S. O. No. 902.

Order under Section 4, Sub-section (1), of "The Waste Lands Ordinances of 1897, 1899, 1900, and 1903,"
declaring Lands to be Crown Property.

In the matter of the lands commonly called or known as Pelawattehena, Batuhitigehena, &c., situate in the village of Kohomporuwa, in the West Giruwa pattu of the Hambantota District, in the Southern Province, and of "The Waste Lands Ordinances of 1897, 1899, 1900, and 1903."

WHEREAS in pursuance of section 1 of the said Ordinances it was duly notified on September 17, 1909, that if no claim to the lands commonly called or known as Pelawattehena, Batuhitigehena, &c., situate in the village of Kohomporuwa, in the West Giruwa pattu of the Hambantota District, in the Southern Province, containing in extent 208 acres and 12 perches, and shown as lot 6, 11, 11d, 18f, 18m, 26, and 27 in preliminary plan 200, and in the annexed diagrams, was made to Walter Ernest Wait, Special Officer appointed under section 28 of the said Ordinances, within the period of three months from the date specified in such notice such lands would be declared the property of the Crown, and dealt with on account of the Crown (*vide* Notice No. 3,571) :

And whereas (1) Ratnayaka Liyana Arachchige Don Abaran Appuhamy, (2) Don Davith Abeywickrama Wijesekera Appuhamy, (3) Jayawardana Weerakodi Jayasin Arachchige Don Mathes, (4) Charles William Sepala Ratnayaka, (5) Carolis Waniga Chintamani Mohotti, (6) Pinidiya Mudianselage Andris Wickrema Gunaratna, (7) Don Davith Hatarasin Yapa, (8) Hellalage Babuna, (9) Don Samel Munasin Dissanayake, (10) Badurage Lusa, (11) Geegama Kankanama Pandithage Babuna, (12) Vitharana Pandithage Jaya, (13) Wirawardana Nallaperuma Ranasin Dissanayaka Silman Bandar, (14) Kankanam Pandithage Janisa, (15) ditto Samiya, (16) ditto Dingi Appuwa, (17) Vitharana Pandithage Pedirissa, (18) Jayawera Kankanam Pandithage Babanissa, (19) Vitharana Pandithage Appuwa, (20) ditto Loku Appu, (21) ditto Ukku Baba, made claim thereto, and whereas the said 1st claimant Ratnayaka Liyana Arachchige Don Abaran Appuhamy and 7th claimant Don Davith Hatarasin Yapa came to agreement on January 31, 1910, with the Special Officer whereby in

consideration of 12 acres more or less of lot 26 (now shown as lot 26f of 11 acres and 16 perches) being abandoned from the above notice No. 3,571, and settled as private property outside the Waste Lands Ordinances, they withdrew their claims to the remainder of the lands appearing in the above notice; and whereas the 2nd claimant Don Davith Abeywickrama Wijesekera Appuhamy, the 4th claimant Charles William Sepala Ratnayaka, the 5th claimant Carolis Waniga Chintamani Mohotti, the 6th claimant Pinidiya Mudianselage Andris Wickrema Gunaratne and the 13th claimant Wirawardana Nallaperuma Ranasin Dissanayaka Silman Bandar came to agreements, dated January 31, 1910, February 2, 1910, and February 10, 1910, with the Special Officer whereby in consideration of being declared the owners of 20 acres more or less of lots 26 and 27 (now shown as lot 26g of 5 acres 2 roods and 38 perches, and 27h of 14 acres and 27 perches), they withdrew claims to the remainder of the lands appearing in the above notice; and whereas the 3rd claimant Jayawardana Weerakodi Jayasin Arachchige Don Mathes came to an agreement with the Special Officer on January 31, 1910, whereby in consideration of being declared the owner of 2 acres more or less of lot 6a and 6 (now shown as lot 6a of 2 roods and 34 perches, and lot 6e of 1 acre and 2 roods), he withdrew claim to the remainder of the lands appearing in the above notice, and whereas the 8th claimant Hellalage Babuna came to an agreement with the special Officer on January 31, 1910, whereby in consideration of being declared the owner of 2 acres more or less of lot 6 (now shown as lot 6b of 1 acre 3 roods and 39 perches), he withdrew claim to the remainder of the lands appearing in the above notice; and whereas the 9th claimant Don Samel Munasin Dissanayaka came to an agreement with the Special Officer on January 31, 1910, whereby in consideration of being declared the owner of 1 acre more or less of lot 6 (now shown as lot 6c of 3 roods and 32 perches), he withdrew claim to the remainder of the lands appearing in the above notice; and whereas the 10th claimant Badurage Lusa, the 11th claimant Geegama Kankanam Pandithage Babuna, the 12th claimant Vitharana Pandithage Jaya, the 14th claimant Kankanam Pandithage Janisa, the 15th claimant Kankanam Pandithage Samiya, the 16th claimant Kankanam Pandithage Dingi Appuwa, the 17th claimant Vitharana Pandithage Pedirisa, the 18th claimant Jayaweera Kankanam Pandithage Babanisa, the 19th claimant Vitharana Pandithage Appuwa, 20th claimant Vitharana Pandithage Loku Appuwa, and the 21st claimant Vitharana Pandithage Ukku Baba came to an agreement with the Special Officer on January 31, 1910, whereby in consideration of being declared the joint owners of 11 acres more or less of lots 4 and 6 (now shown as lot 4 of 3 acres 1 rood and 36 perches, and 6d of 8 acres 1 rood and 15 perches), they withdrew their claims to the remainder of the lands appearing in the above notice No. 3,571, I, Walter Ernest Wait, Special Officer appointed under section 28 of the said Ordinances, under and by virtue of the powers vested in me in that behalf by section 4 of the said Ordinances, do hereby on January 27, 1913, order and declare under section 4, sub-section (1), of the said Ordinances, that the said lands, as more fully described herein below, are the property of the Crown.

Description of the Lands referred to.

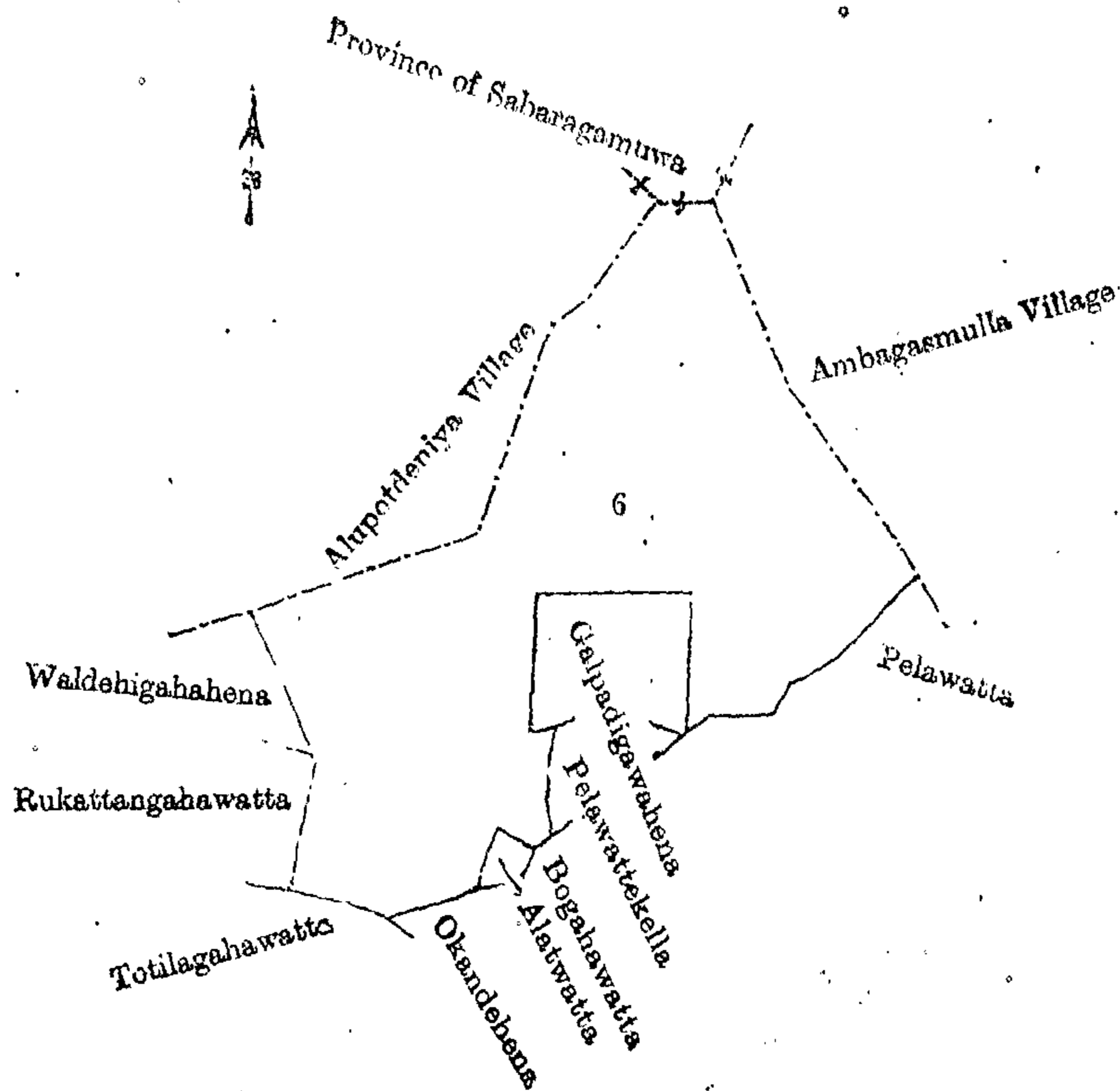
The following lots situated in the village of Kohomporuwa, in the West Giruwa pattu of the Hambantota District, in the Southern Province, as described in the annexed diagrams:—

I.—Preliminary plan 200.

Situation: Kohomporuwa village in West Giruwa pattu of Hambantota District.

Lot.	Name of Land.	Extent, A. R. P.
6	Pelawattehena, Batuhitgehena, Bogahahena, Alutwattehena, Kilipelakoruwa, Madugahahena	15 0 20

and bounded as follows: on the north by the boundary of the Province of Sabaragamuwa; on the east by the village limit of Ambagasmulla; on the south by Pelawatta claimed by Jayawardana Weerakutti Jasinge Don Mathes, Galpadigawahena to be declared the property of Jayawardana Weerakodi Jayasin Arachchige Don Mathes under the Waste Lands Ordinances, Pelawattakella to be declared the property of Jayawardana Weerakodi Jayasin Arachchige Don Mathes under the Waste Lands Ordinances, Bogahawatta claimed by Jayawardana Weerakutti Jasinge Don Mathes, Alutwatta claimed by Ratnayaka Liyana Arachchige Don Aberan Appuhamy and others, Okandehena claimed by Jayawardana Weerakutti Jasinge Don Mathes, Totilagahawatta claimed by Ratnapuli Radage Babuna; on the west by Rukattangahawatta to be declared the property of Badurage Lusa and others under the Waste Lands Ordinances, Waldehigahahena to be declared the property of ditto, the village limit of Alupotdeniya.



Scale of 8 Chains to an Inch.

Surveyor-General's Office,
Colombo, November 15, 1912.

A. H. G. DAWSON,
for Surveyor-General.

II.—Preliminary plan 200.

Situation: Kohomporuwa village in West Giruwa pattu of Hambantota District.

Lot.	Name of Land.	Extent, A. R. P.
11	Koswattehena, PUNCHIGODEHENA	1 2 17
11d	Koswattehenkella	2 0 5
18f	Timbirigahahena	1 0 25
18m	Malanarehena	0 1 12
26	Bogahawattehena	19 2 29
27	Egodawattehena, Peelagalahena	168 0 24
		192 3 32

and bounded as follows: on the north by the village limit of Alupotdeniya, Jagodayahena to be declared the property of Hellalage Babuna under the Waste Lands Ordinances, Kolongahawatta claimed by Vitarana Pandithage Pedrisa and others, T. P. 263,728, Kolongahagawakella sold by Crown, Mullawatta sold by Crown, Kolongahagawakella sold by Crown, Medagedarawatta claimed by Vitarana Pandithage Dasan and others, T. Ps. 266,649, 263,730, 266,649, 272,514, 267,628, 275,390, 267,108, 263,755, Timbirigahahenakella claimed by Hellalage Babuna and others, T. Ps. 274,461, 267,629, 263,657, Ulumadalapittaniyawatta granted at half-improved value, Aswedduma claimed by Baduruge Lewis and others, Weliliyadda claimed by Vitarana Pandithage Dasan and others, Ehalagahalayadda claimed by Korale Jasinge Bala Appu, Kaluge Ammagewatta claimed by Kankanan Pandithage Sami, Kahatagahawatta claimed by Vitarana Pandithage Heen Appuwa, Banagalakumbura claimed by Samara Weera Kuttige Sarnalis Hamy, Hataringekumbura claimed by the Registrar, Medairikonda claimed by Jasin Korala Don Bastian and others, Kudagalagawawatta claimed by Vitarana Pandithage Babune and others, Bogahawatta claimed by Kankanan Pandithage Sami and others, Bogahagawawatta claimed by Ranasin Wijesunderage Tepanis, Bogahagawakoratuwa claimed by Ranasin Wijesunderage Tepanis and others, Ginihewageruppa sold to Ginihewage Janisa and another under the Waste Lands Ordinances, Pandithagewatta *alias* Kiriegewatta claimed B. Lewis, Ginihewagewatta claimed by Ginihewa Radage Janisa, Siyambalagahawatta claimed by Ginihewage Allis and others, Siyambalagahawatta granted at half-improved value, T. P. 256,346, Egodawatta claimed by Bastian Gameti Dissanayaka, Mahayaya Kalaothuwahena to be declared the property of Don Davith Abeywickrama Wijesekera Appuhamy and others under the Waste Lands Ordinances; on the east by the village limit of Gangulandeniya; on the south by the village limit of Talwatta, the village limit of Daramitiara; on the west by the village limit of Siyambalamure, the village limit Alupotdeniya.

NOTE.—The following lots lying with the above boundaries are excluded from this part of the order, and the aggregate acreage of 2 roods and 13 perches is not included in the acreage of 192 acres 3 roods and 32 perches given above:—

Preliminary plan 200.

Lot.	Name of Land.	Extent, A. R. P.
11a	PUNCHIGODEHENA, T. P. 267,627	0 2 13
11b		

W. E. WAIT,
Special Officer.

January 27, 1913.

[For Diagram see page 505.]

Hambantota S. O. No. 903.

Order under Section 4, Sub-section (1), of "The Waste Lands Ordinances of 1897, 1899, 1900, and 1903,"
admitting Lands to be Private Property.

In the matter of the lands commonly called or known as Mahayaya Kalaothuwahena, situate in the village of Kohomporuwa, in the West Giruwa pattu of the Hambantota District, in the Southern Province, and of "The Waste Lands Ordinances of 1897, 1899, 1900, and 1903."

WHEREAS in pursuance of section 1 of the said Ordinances it was duly notified on September 17, 1909, that if no claim to the lands commonly called or known as Mahayaya Kalaothuwahena, situate in the village of Kohomporuwa, in the West Giruwa pattu of the Hambantota District, in the Southern Province, containing in extent 19 acres 3 roods and 25 perches, and shown as lots 26g and 27h in preliminary plan 200, and in the annexed diagram, was made to Walter Ernest Wait, Special Officer appointed under section 28 of the said Ordinances, within the period of three months from the date date specified in such notice, such lands would be declared the property of Crown, and dealt with on account of the Crown (*vide* Notice No. 3,571):

And whereas (1) Don Davit Abeyawickrema Wijesekera Appuhamy, Police Officer of Gineliya, (2) Pinidiya Mudianselage Andris Wickrema Gunaratna, (3) Charles William Sepala Ratnayaka, (4) Carolis Wanniga Chintamani Mohotti, (5) Weerawardena Nallaperuma Ranasin Dissanayaka Silman Bandar of Kolonna, made claim thereto, and Charles Valentine Brayne, Special Officer appointed under section 28 of the said Ordinances, made due inquiry into such claim; I, Walter Ernest Wait, Special Officer appointed under section 28 of the said Ordinances, with the consent of His Excellency the Governor, do hereby admit the claim of the said claimants to the said lands, as more fully described herein below, under section 4, sub-section (1), of the said Ordinances.

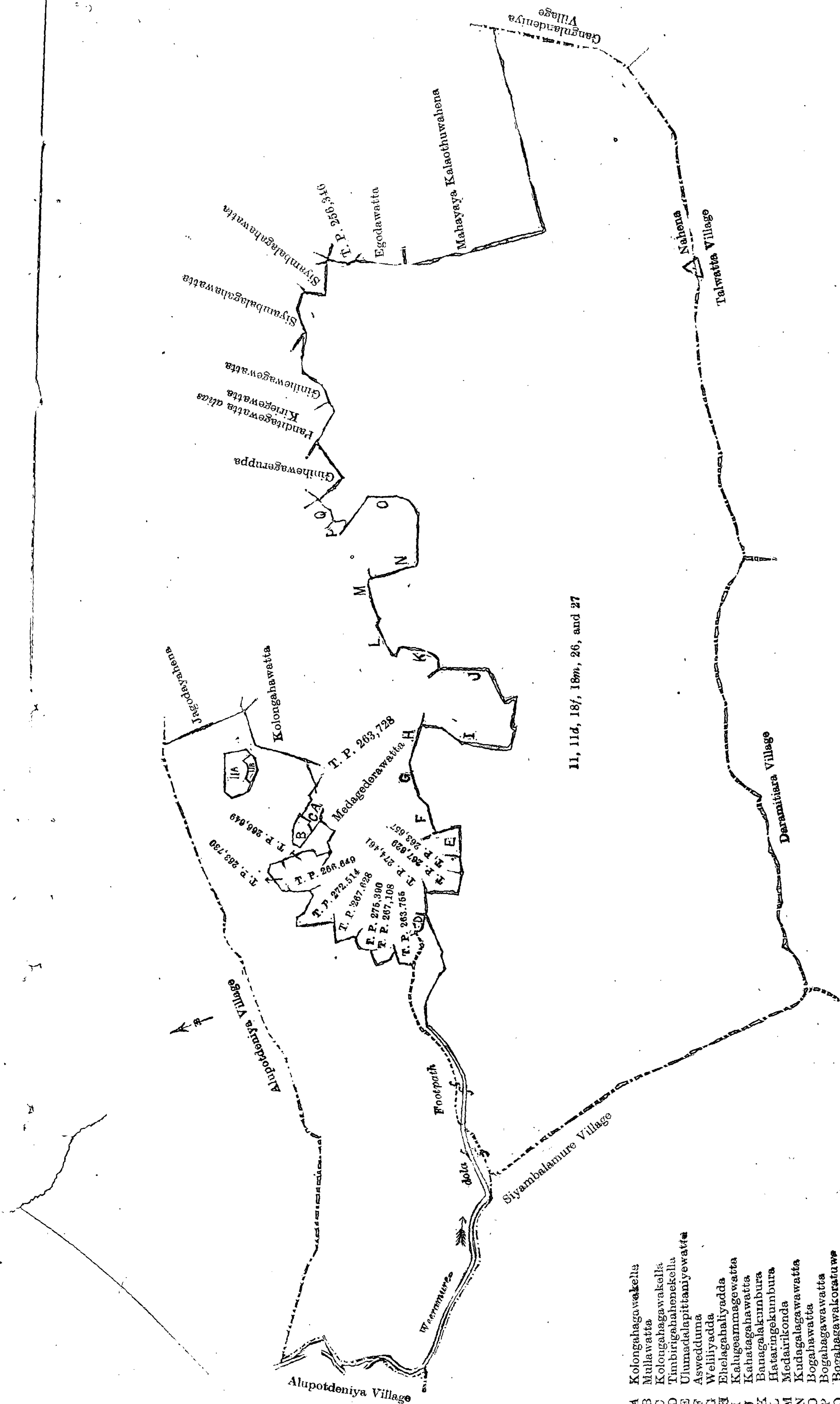
Description of the Lands referred to.

The following lots situated in the village of Kohomporuwa, in the West Giruwa pattu of the Hambantota District, in the Southern Province, as described in the annexed diagram:—

Preliminary plan 200.

Situation: Kohomporuwa village in West Giruwa pattu of Hambantota District.

Lot.	Name of Land.	Extent, A. R. P.
26g	Mahayaya Kalaothuwahena	5 2 38
27h	Do.	14 0 27
		19 3 25



11, 11d, 18, 18m, 26, and 27

- A Kolongahagawakella
- B Mullawatta
- C Kolongahagawakella
- D Kolongahagawakella
- E Ummadapittaniyewatta
- F Aswedduma
- G Welliyadda
- H Ehelagahaliyadda
- I Kalugarmagawatta
- J Kahagahawatta
- K Banagalakumbura
- L Hataringekumbura
- M Medairikonda
- N Kudagalagawawatta
- O Bogahawatta
- P Bogahagawawatta
- Q Bogahagawakorasuwa

Surveyor-General's Office,
Colombo, November 15, 1912.

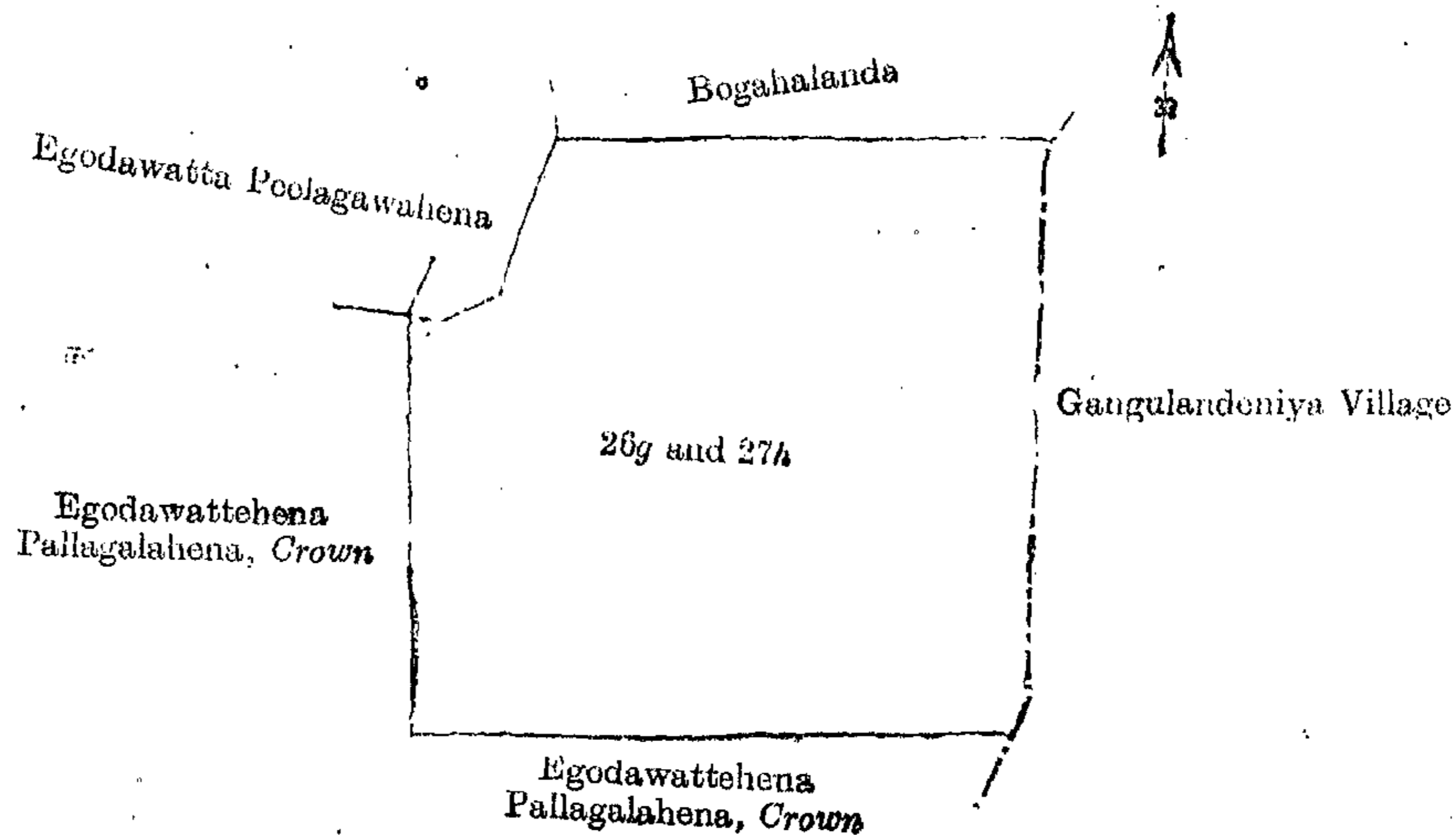
Scale of 8 Chains to an Inch.

A. H. G. DAWSON,
for Surveyor-General.

and bounded as follows: on the north by Bogahalanda claimed by Ratnayaka Liyana Arachchige Don Abraham Appuhami and another; on the east by the village limit of Gangulandeniya; on the south by Egodawattehena, Pallalahena to be declared the property of the Crown under the Waste Lands Ordinances; on the west by Egodawattehena, Pallalahena to be declared the property of the Crown under the Waste Lands Ordinances, Egodawatta, Peelagawahena claimed by Bastian Gameti Dissanayaka.

January 25, 1913.

W. E. WAIT,
Special Officer.



Surveyor-General's Office,
Colombo, November 15, 1912.

Scale of 8 Chains to an Inch.

A. H. G. DAWSON,
for Surveyor-General.

Hambantota S. O. No. 904.

Order under Section 4, Sub-section (1), of "The Waste Lands Ordinances of 1897, 1899, 1900, and 1903," admitting Lands to be Private Property.

In the matter of the lands commonly called or known as Alutwattehena, Rukattangahawatta, &c., situate in the village of Kohomporuwa, in the West Giruwa pattu of the Hambantota District, in the Southern Province, and of "The Waste Lands Ordinances of 1897, 1899, 1900, and 1903."

WHEREAS in pursuance of section 1 of the said Ordinances it was duly notified on September 17, 1909, that if no claim to the lands commonly called or known as Alutwattehena, Rukattangahawatta, &c., situate in the village of Kohomporuwa, in the West Giruwa pattu of the Hambantota District, in the Southern Province, containing in extent 11 acres 3 roods and 11 perches, and shown as lots 4 and 6d in preliminary plan 200, and in the annexed diagram, was made to Walter Ernest Wait, Special Officer appointed under section 28 of the said Ordinances, within the period of three months from the date specified in such notice, such lands would be declared the property of Crown, and dealt with on account of the Crown (*vide* Notice No. 3,571):

And whereas (1) Badurage Lusa, (2) Geegana Kankanam Pandithage Babuna, (3) Vitharana Pandithage Jaya, (4) Kankanam Pandithage Samiya, (5) ditto Janisa, (6) ditto Dingi Appuwa, (7) Vitharana Pandithage Pedirissa, (8) Jayaweera Kankanam Pandithage Babanisa, (9) Vitharana Pandithage Appuwa, (10) ditto Loku Appuwa, (11) ditto Ukku Baba, made claim thereto, and Charles Valentine Brayne, Special Officer appointed under section 28 of the said Ordinances, made due inquiry into such claim; I, Walter Ernest Wait, Special Officer appointed under section 28 of the said Ordinances, with the consent of His Excellency the Governor, do hereby admit the claim of the said claimants to the said lands, as more fully described herein below, under section 4, sub-section (1), of the said Ordinances.

Description of the Lands referred to.

The following lots situated in the village of Kohomporuwa, in the West Giruwa pattu of the Hambantota District, in the Southern Province, as described in the annexed diagram:—

Preliminary plan 200.

Situation: Kohomporuwa village in West Giruwa pattu of Hambantota District.

Lot.	Name of Land.	Extent, A. R. P.
4	Alutwattehena, Rukattangahawatta, Upasakaralagewattahena, Bogahalana	3 1 36
6d	Waldehigahahena	8 1 15

11 3 11

and bounded as follows: on the north by the village limit of Alupotdeniya; on the east by Alutwattahena to be declared the property of the Crown under the Waste Lands Ordinances; on the south by Totilagahawatta claimed by Ratnapala Radage Babuna, Udaha Kirigewatta claimed by Wadurage Sedoriya, Polkoratuwa claimed by Hatarasin Yapage Don Samel, Delikanuweliyadda claimed by Amarakoon Jasinge Mudalihamy and others, Pandithayagewatta claimed by Kankanam Pandithage Sami, Medawatta to be declared the property of Don Samel Munasin Disanayaka under the Waste Lands Ordinances, Korapolgahakoratuwa claimed by Badurage Lusa and others, Alutgedarawatta claimed by Kankanam Pandithage Sami, Deweddanagewatta claimed by Gigan Kankanam Pandithage Heena; on the west by T. P. 267,712. Jagodayahena to be declared the property of Hellalage Babuna under the Waste Lands Ordinances.

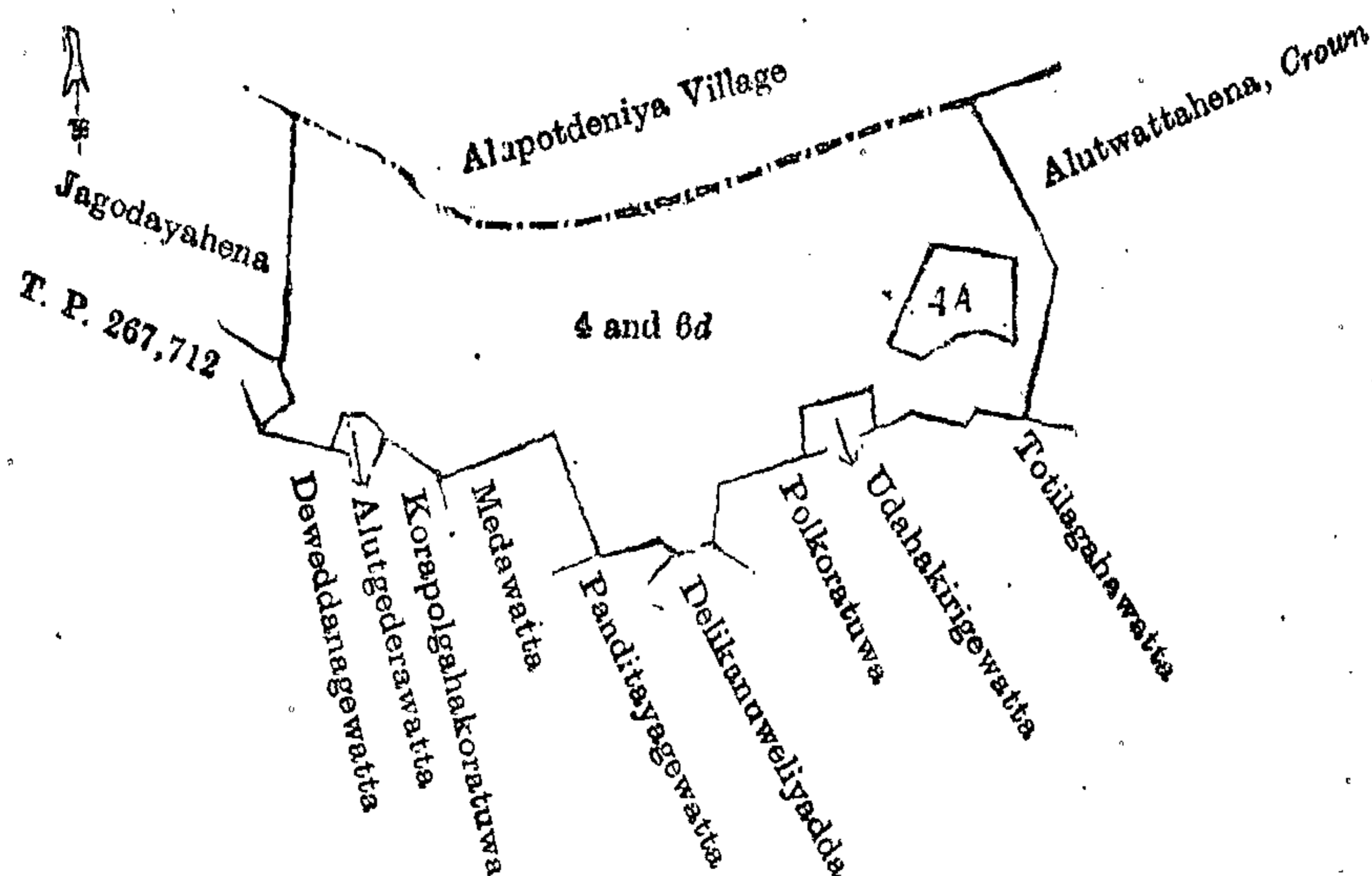
NOTE.—The following lot lying within the above boundaries is excluded from this order, and its acreage of 2 roods and 15 perches is not included in the acreage of 11 acres 3 roods and 11 perches given above:—

Preliminary plan 200.

Lot.	Name of Land.	Extent, A. R. P.
4a	Kankanigewatta (T. P. 272,511)	0 2 15

W. E. WAIT,
Special Officer.

January 25, 1913.



Surveyor-General's Office,
Colombo, November 15, 1912.

Scale of 8 Chains to an Inch.

A. H. G. DAWSON,
for Surveyor-General.

Hambantota S. O. No. 905.

Order under Section 2 of "The Waste Lands Ordinances of 1897, 1899, 1900, and 1903," declaring Land to be Crown Property.

In the matter of the land commonly called or known as Kongahakoratuwa, Joolgahakoratuwa, situate in the village of Raluwa, in the West Giruwa pattu of the Hambantota District, in the Southern Province, and of "The Waste Lands Ordinances of 1897, 1899, 1900, and 1903."

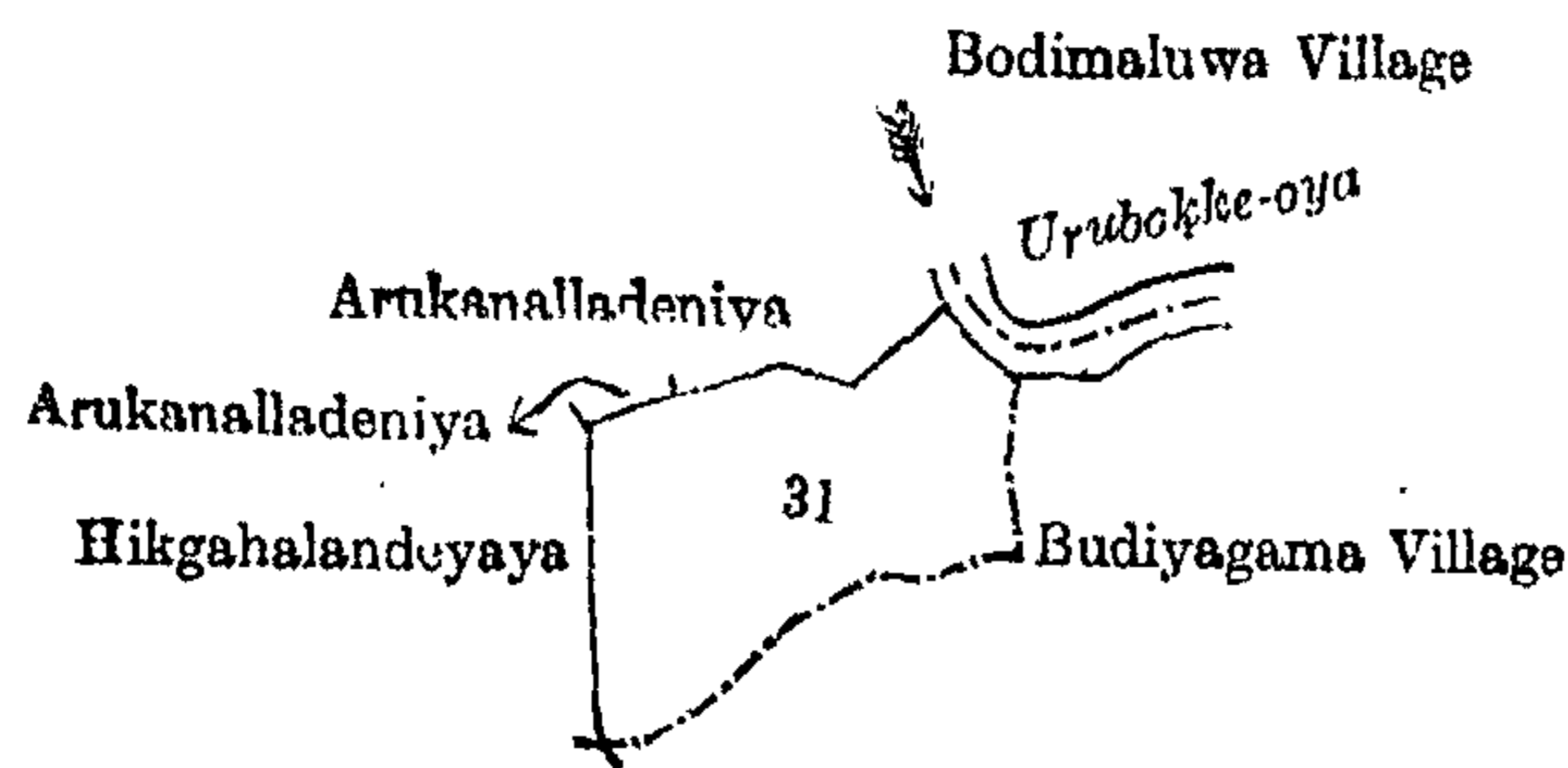
THE notice required by section 1 of "The Waste Lands Ordinances of 1897, 1899, 1900, and 1903," having been duly published in manner prescribed by that section in respect of the above-named land (*vide* Notice No. 4,581), and no claim having been made to the said land or to any interest therein within the period of three months from the date specified in the said notice, I, Walter Ernest Wait, Special Officer appointed under section 28 of the said Ordinances, under and by virtue of the powers vested in me in that behalf by section 2 of the said Ordinances, do hereby on February 8, 1913, order and declare that the said land, as more fully described herein below, situate in the village of Raluwa, in the West Giruwa pattu of the Hambantota District, in the Southern Province, and shown as lot 31 in preliminary plan 230, and in the annexed diagram, and containing in extent 2 acres 1 rood and 29 perches, is the property of the Crown.

Description of the Land referred to.

The land commonly called or known as Kongahakoratuwa, Joolgahakoratuwa, situated in the village of Raluwa, in the West Giruwa pattu of the Hambantota District, in the Southern Province, containing in extent 2 acres 1 rood and 29 perches, shown as lot 31 in preliminary plan 230, and in the annexed diagram, and bounded as follows: on the north by Arukanalladeniya sold by the Crown; on the east by the Urubokka-oya (the village limit of Bodimaluwa), the village limit of Budiyaagama; on the south by the village limit of Budiyaagama; on the west by Hikgahalandeyaya claimed by Don Francisco Arachchige Don Davith.

February 8, 1913.

W. E. WAIT,
Special Officer.



Surveyor-General's Office,
Colombo, September 14, 1912.

Scale of 8 Chains to an Inch.

A. H. G. DAWSON,
for Surveyor-General.

Kurunega's S. O. No. 554.

Order under Section 4, Sub-section (1), of "The Waste Lands Ordinances of 1897, 1899, 1900, and 1903."

In the matter of the land commonly called or known as Dangahawelawewa (tank), situate in the village of Hiripitiya, in the Mahagalboda Egoda korale of the Hiriyala hatpattu of the Kurunegala District, in the North-Western Province, and of "The Waste Lands Ordinances of 1897, 1899, 1900, and 1903."

WHEREAS in pursuance of section 1 of the said Ordinances it was duly declared and notified on June 21, 1912, that if no claim to the land commonly called or known as Dangahawelawewa (tank), situate in the village of Hiripitiya, in the Mahagalboda Egoda korale of the Hiriyala hatpattu of the Kurunegala District, in the North-Western Province, containing in extent 1 acre and 2 perches, and shown as lot T 953 in preliminary plan 1,966, and in the annexed diagram, was made to John Murray Davies, Special Officer appointed under section 28 of the said Ordinances, within the period of three months from the date specified in the said notice, such land would be declared the property of the Crown, and dealt with on account of the Crown (*vide* Notice No. 4,441):

And whereas Adikari Mudiyansele Appu Hami, *ex-Arachchi*, (2) Adikari Mudiyansele Kawrala, (3) Adikari Mudiyansele Ran Hami, (4) Adikari Mudiyansele Punchirala, (5) Adikari Mudiyansele Banda made claim thereto, and I, John Murray Davies, Special Officer appointed under section 28 of the said Ordinances, made due inquiry into such claim, and whereas the said claimants and I came to an agreement in writing dated October 18, 1912, concerning the said land, under section 4, sub-section (1), of the said Ordinances, whereby it was agreed that the said claimants should be declared the purchasers of the said land upon payment on or before December 18, 1912, to the Government Agent of Kurunegala or to the Settlement Officer, of a sum of Sixteen Rupees (Rs. 16) only, as the purchase amount of the said land, and whereas the said amount has been paid by the said claimants, they are hereby, in pursuance of the agreement aforementioned, declared to be the purchasers of the said land, as more fully described herein below.

Description of the Land referred to.

The following lot situated in the village of Hiripitiya, in the Mahagalboda Egoda korale of the Hiriyala hatpattu of the Kurunegala District, in the North-Western Province, as described in the annexed diagram:—

Preliminary plan 1,966.

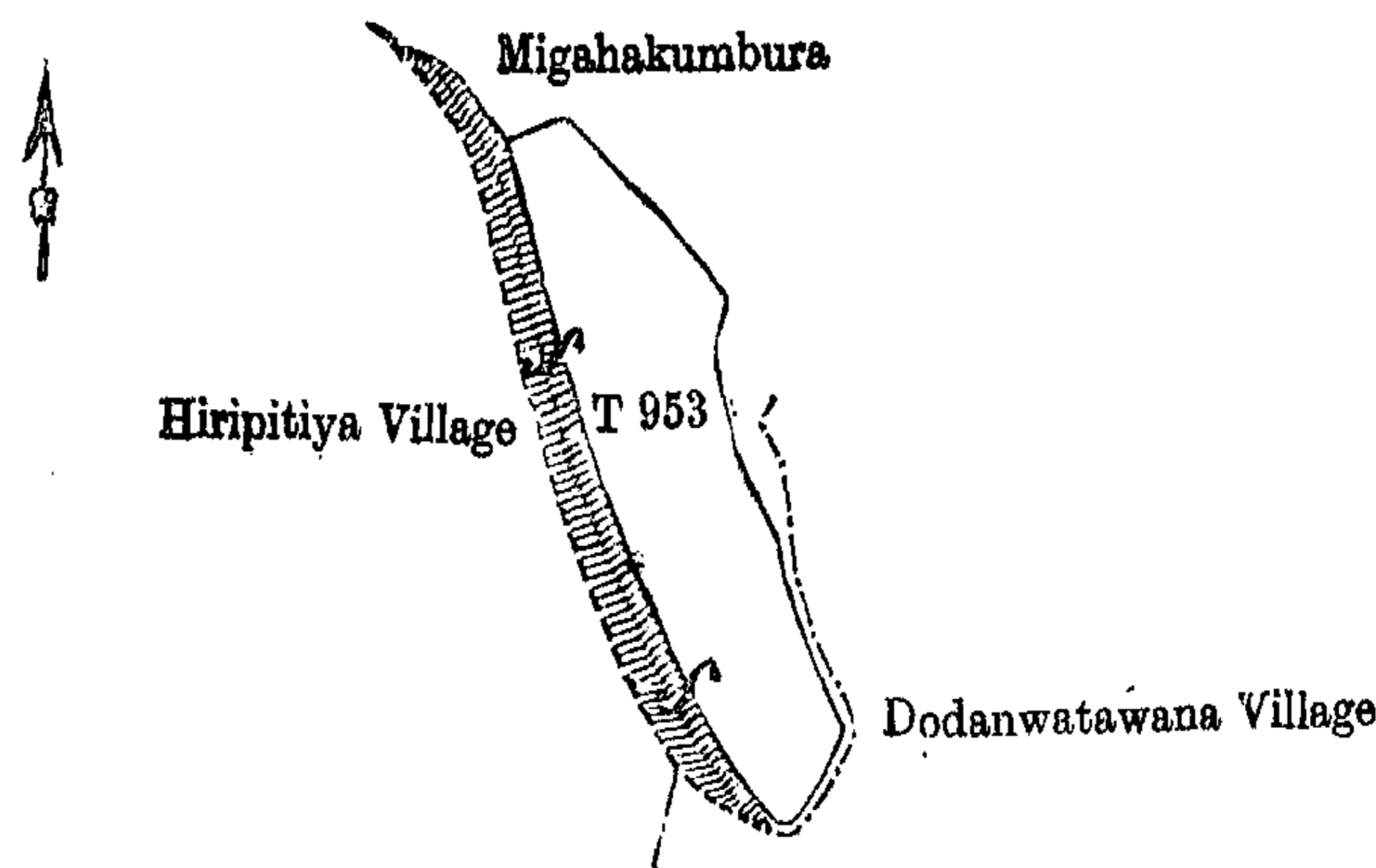
Situation: Hiripitiya village in Mahagalboda Egoda korale of Kurunegala District.

Lot.	Name of Land.	Extent, A. R. P.
T 953	Dangahawelawewa (tank)	1 0 2

and bounded as follows: on the north by Migahakumbura claimed by Adikari Mudiyansele Appuhamy Arachchi; on the east by Migahakumbura claimed by Adikari Mudiyansele Appuhamy Arachchi, the village limit of Dodanwatawana; on the south by the village limit of Dodanwatawana; on the west by the village limit of Hiripitiya.

J. M. DAVIES,
Special Officer.

February 11, 1913.



Surveyor-General's Office,
Colombo, March 13, 1912.

Scale of 4 Chains to an Inch.

A. J. WICKWAR,
for Surveyor-General.

Kurunegala S. O. No. 555.

**Order under Section 2 of "The Waste Lands Ordinances of 1897, 1899, 1900, and 1903,"
declaring Lands to be Crown Property.**

In the matter of the lands commonly called or known as Nambigamamukalana, Nambigamawewa, Nambigamahenyaya, and Nambigamapitiya (bund reservation), situate in the village of Nambigama, in the Mahagalboda Egoda korale of the Hiriyala hatpattu of the Kurunegala District, in the North-Western Province, and of "The Waste Lands Ordinances of 1897, 1899, 1900, and 1903."

THE notice required by section 1 of "The Waste Lands Ordinances of 1897, 1899, 1900, and 1903," having been duly published in manner prescribed by that section in respect of the above-named lands (*vide* Notice No. 4,520), and no claim having been made to the said lands or to any interest therein within the period of three months from the date specified in the said notice, I, John Murray Davies, Special Officer appointed under section 28 of the said Ordinances, under and by virtue of the powers vested in me in that behalf by section 2 of the said Ordinances, do hereby on February 11, 1913, order and declare that the said lands, as more fully described herein below, situate in the village of Nambigama, in the Mahagalboda Egoda korale of the Hiriyala hatpattu of the Kurunegala District, in the North-Western Province, and shown as lots 9941, 9945, 9946 in preliminary plan 1,993, and lot 9735 in preliminary plan 1,897, and in the annexed diagram, and containing in extent 22 acres and 33 perches, are the property of the Crown.

Description of the Lands referred to.

The following lots situated in the village of Nambigama, in the Mahagalboda Egoda korale of the Hiriyala hatpattu of the Kurunegala District, in the North-Western Province, as described in the annexed diagram:—

Preliminary plan 1,993.

Situation: Nambigama village in Mahagalboda Egoda korale of Kurunegala District.

Lot.	Name of Land.	Extent, A. R. P.
9941	Nambigamamukalana	8 3 16
9945	Nambigamawewa	1 3 4
9946	Nambigamahenyaya	10 3 36

Preliminary plan 1,897.

9735	Nambigamapitiya (bund reservation)	0 2 17
------	------------------------------------	--------

22 0 33

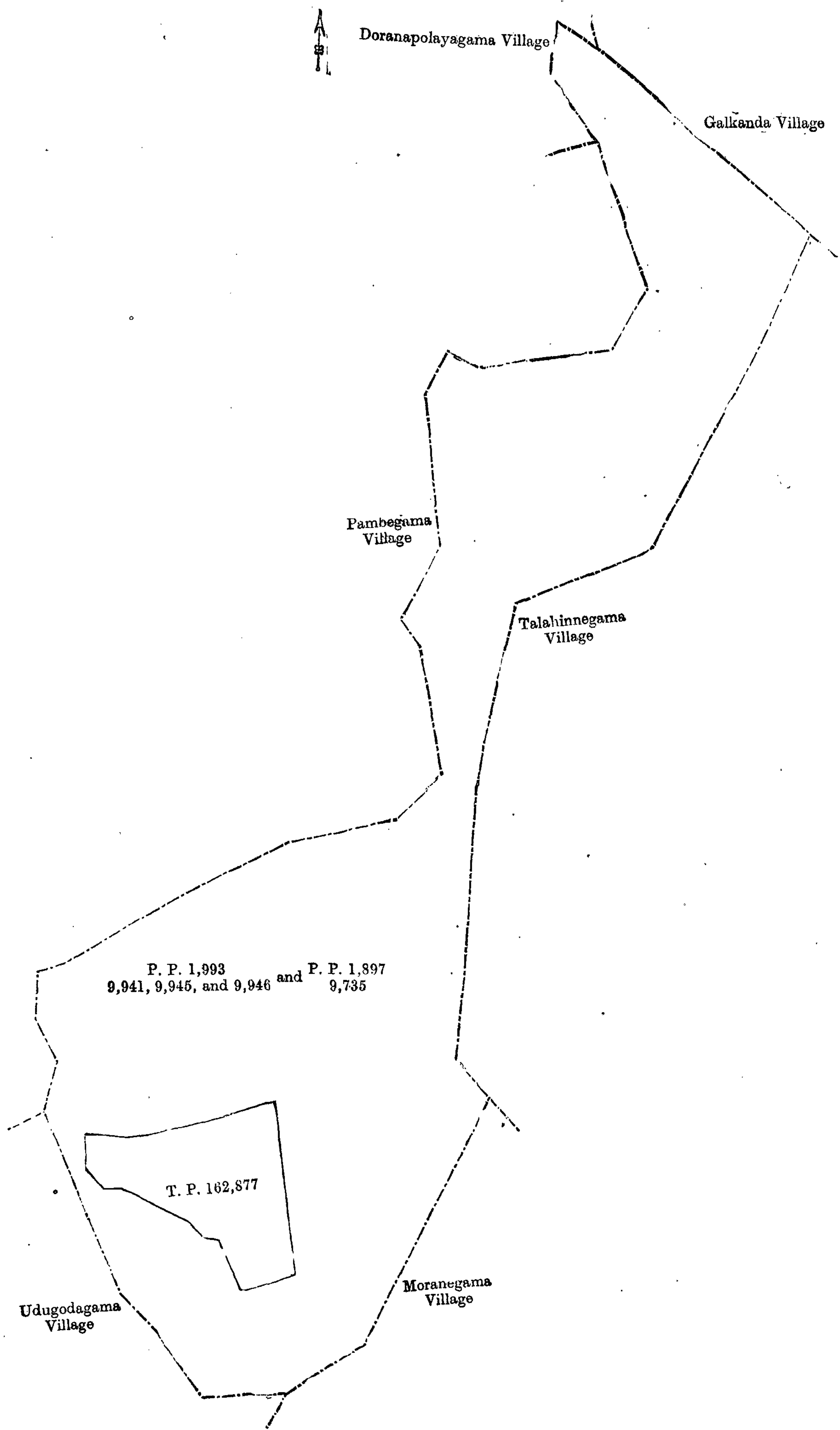
and bounded as follows: on the north by the village limit of Doranapolayagama, the village limit of Galakanda; on the east by the village limit of Talahinnegama, the village limit of Moranagama; on the south by the village limit of Moranagama, the village limit of Udugodagama; on the west by the village limit of Udugodagama, the village limit of Pambagama, the village limit of Doranapolayagama.

NOTE.—The following lot lying within the above boundaries is excluded from this order, and the acreage of 1 acre 2 roods and 39 perches is not included in the acreage of 22 acres and 33 perches given above:—

Lot.	Name of Land.	Preliminary plan 1,897.	Extent, A. R. P.
9734	T. P. 162,877	1 2 39

February 11, 1913.

J. M. DAVIES,
Special Officer.



Surveyor-General's Office.
Colombo, July 23, 1912.

Scale of 4 Chains to an Inch.

A. J. WICKWAR,
for Surveyor-General.

Kurunegala S. O. No. 556.

Order under Section 2 of "The Waste Lands Ordinances of 1897, 1899, 1900, and 1903,"
declaring Lands to be Crown Property.

In the matter of the lands commonly called or known as Daminaghamulamini-pittaniya (cemetery), road, part of Dandagamuwa-oya, situate in the village of Pahala Hakgamuwa, in the Yatikaha Korale South of the Katugampola hatpattu of the Kurunegala District, in the North-Western Province, and of "The Waste Lands Ordinances of 1897, 1899, 1900, and 1903."

THE notice required by section 1 of "The Waste Lands Ordinances of 1897, 1899, 1900, and 1903," having been duly published in manner prescribed by that section in respect of the above-named lands (*vide* Notice No. 4,533), and no claim having been made to the said lands or to any interest therein within the period of three months from the date specified in the said notice, I, John Murray Davies, Special Officer appointed under section 28 of the said Ordinances, under and by virtue of the powers vested in me in that behalf by section 2 of the said Ordinances, do hereby on February 1, 1913, order and declare that the said lands, as more fully described herein below, situate in the village of Pahala Hakgamuwa, in the Yatikaha Korale South of the Katugampola hatpattu of the Kurunegala District, in the North-Western Province, and shown as lots 11u, 16, and 17 in preliminary plan 974, and in the annexed diagrams, containing in extent 5 acres 3 roods and 36 perches, are the property of the Crown.

Description of the Lands referred to.

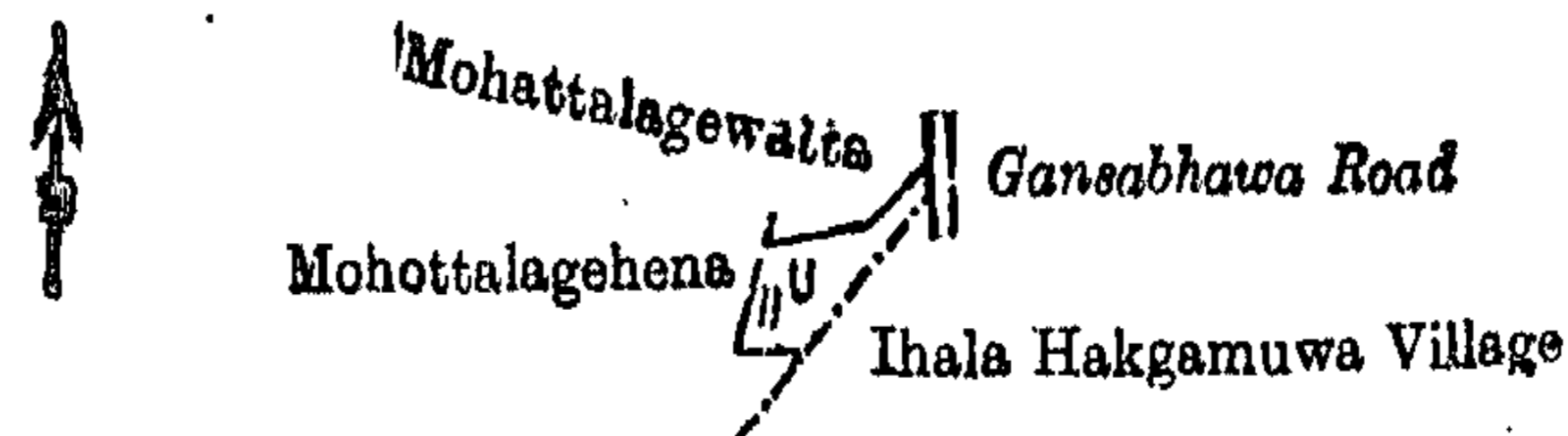
The following lots situated in the village of Pahala Hakgamuwa, of the Yatikaha Korale South of the Katugampola hatpattu of the Kurunegala District, in the North-Western Province, as described in the annexed diagrams:—

I.—Preliminary plan 974.

Situation: Pahala Hakgamuwa village in Yatikaha Korale South of Kurunegala District.

Lot.	Name of Land.	Extent, A. R. P.
11u	Daminaghamulamini-pittaniya (cemetery)	0 0 39

and bounded as follows: on the north by Mohottalagewatta claimed by H. M. Ranhamy, Vidane, and others; on the east by a Gansabhawa road, the village limit of Ihala Hakgamuwa; on the south and west by Mohottalagehena claimed by H. M. Appuhamy and others.



Scale of 8 Chains to an Inch.

Surveyor-General's Office,
Colombo, August 7, 1912.

A. H. G. DAWSON,
for Surveyor-General.

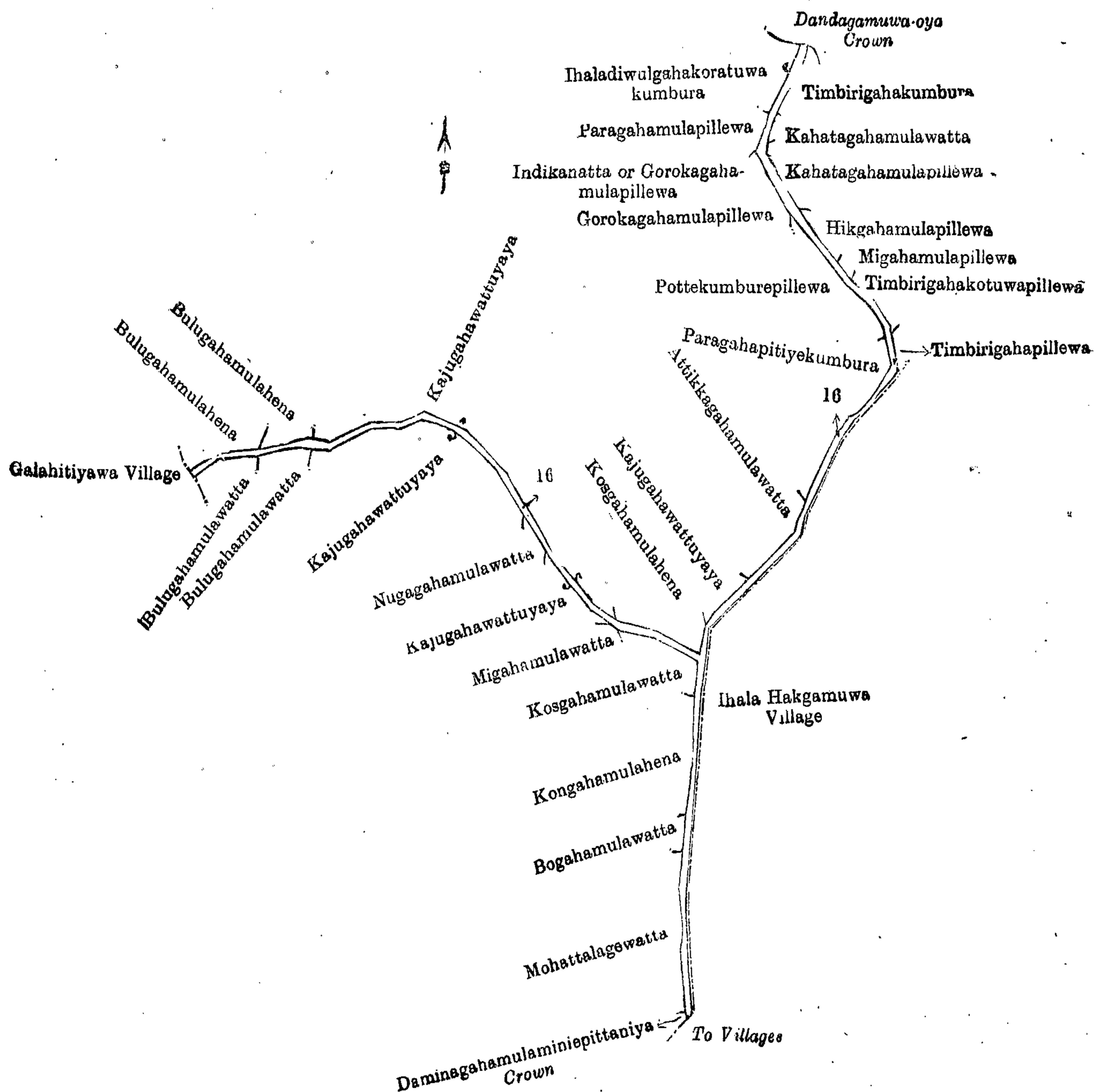
II.—Preliminary plan 974.

Situation: Pahala Hakgamuwa village in Yatikaha Korale South of Kurunegala District.

Lot.	Name of Land.	Extent, A. R. P.
16	Road	2 3 1

and bounded as follows: on the north by the Dandagamuwa-oya; on the east by Timbirigahakumbura claimed by Panditasekera Mudiyansele Appuhamy and others, Kahatagahamulawatta claimed by P. M. Kapurhamy and others, Kahatagahamulapillewa claimed by ditto, Hikgahamulapillewa claimed by P. M. Punchirala and others, Migahamulapillewa claimed by P. M. Ranhamy, Timbirigahakotuwapillewa claimed by P. M. Nambirala and others, Timbirigahapillewa claimed by P. M. Punchirala and others, the village limit of Ihala Hakgamuwa; on the south by Daminaghamulamini-pittaniya claimed by the Crown, Mohottalagewatta claimed by H. M. Ranhamy, Vidane, and another, Bogahamulawatta claimed by Panditasekera Mudiyansele Girigoris Appu, Kongahamulahena claimed by H. M. Ranhamy, Vidane, and another, Kosgahamulawatta claimed by Irippuge Jusay Fernando, Migahamulawatta claimed by Mapa Mudiyansele Ukku Menika and others, Kajugahawattuyaya claimed by Nambirala and others, Nugagahamulawatta claimed by P. M. Ukku Menika and others, Kajugahawattuyaya claimed by Nambirala and others, Bulugahamulawatta claimed by Jayawardana Henalage Kirimuttu Ridi and others, Bulugahamulawatta claimed by P. M. Singho Appuhamy, the village limit of Galahitiyawa; on the west by Bulugahamulahena claimed by P. M. Girigoris and others, Bulugahamulahena claimed by Jayawardana Henalage Podi Ridi, Kajugahawattuyaya claimed by Nambirala and others, Kosgahamulahena claimed by Adikara Mudiyansele Ukku Menika, Kajugahawattuyaya claimed by Nambirala and others, Attikkagahamulawatta claimed by P. M. Ranhamy and others, Paragahapitiyekumbura claimed by P. M. Sinno Appu and others, Pottakumburapillewa claimed by P. M. Kapurhamy and others, Gorokagahamulapillewa claimed by Walimuni Engrasiya, Indikanatta *alias* Gorokagahamulapillewa claimed by P. M. Kapurhamy and others, Paragahamulapillewa claimed by H. M. Ranhamy and another, Ihaladiwulgahakoratuwakumbura claimed by Panditasekera Mudiyansele Kiri Menika.

[For Diagram see page 511.]



Surveyor-General's Office,
Colombo, August 7, 1912.

Scale of 8 Chains to an Inch.

A. H. G. DAWSON,
for Surveyor-General.

III.—Preliminary plan 974.

Situation : Pahala Hakgamuwa village in Yatikaha Korale South of Kurunegala District.

Lot:	Name of Land.	Extent, A. R. P.
17	Part of Dandagamuwa-oya	2 3 36

and bounded as follows: on the north and east by part of Dandagamuwa-oya, the village limit of Labuyaya, the village limit of Bohingomuwa; on the south by Timbirigahakumbura claimed by Panditasekera Mudiyansele Appuhamy and others, Ihaladiwulgahakoratuwakumbura claimed by Panditasekerage Mudiyansele Kiri Menika, Maladuwahena alias Maladuwepillewa claimed by Panditasekera Mudiyansele Panchirala, Walapallehenekumbura claimed by Panditasekera Mudiyansele Unguhamy and others, Helambagahamulahena claimed by P. M. Menuhamy and others, Hiriliyaddahena claimed by P. M. Appuhamy and others, Paragahapitiyapillewa claimed by P. M. Menikhamy and others, Hiriliyaddahena claimed by P. M. Kapuruhami and others; on the west by the village limit of Labuyaya (part of Dandagamuwa-oya).

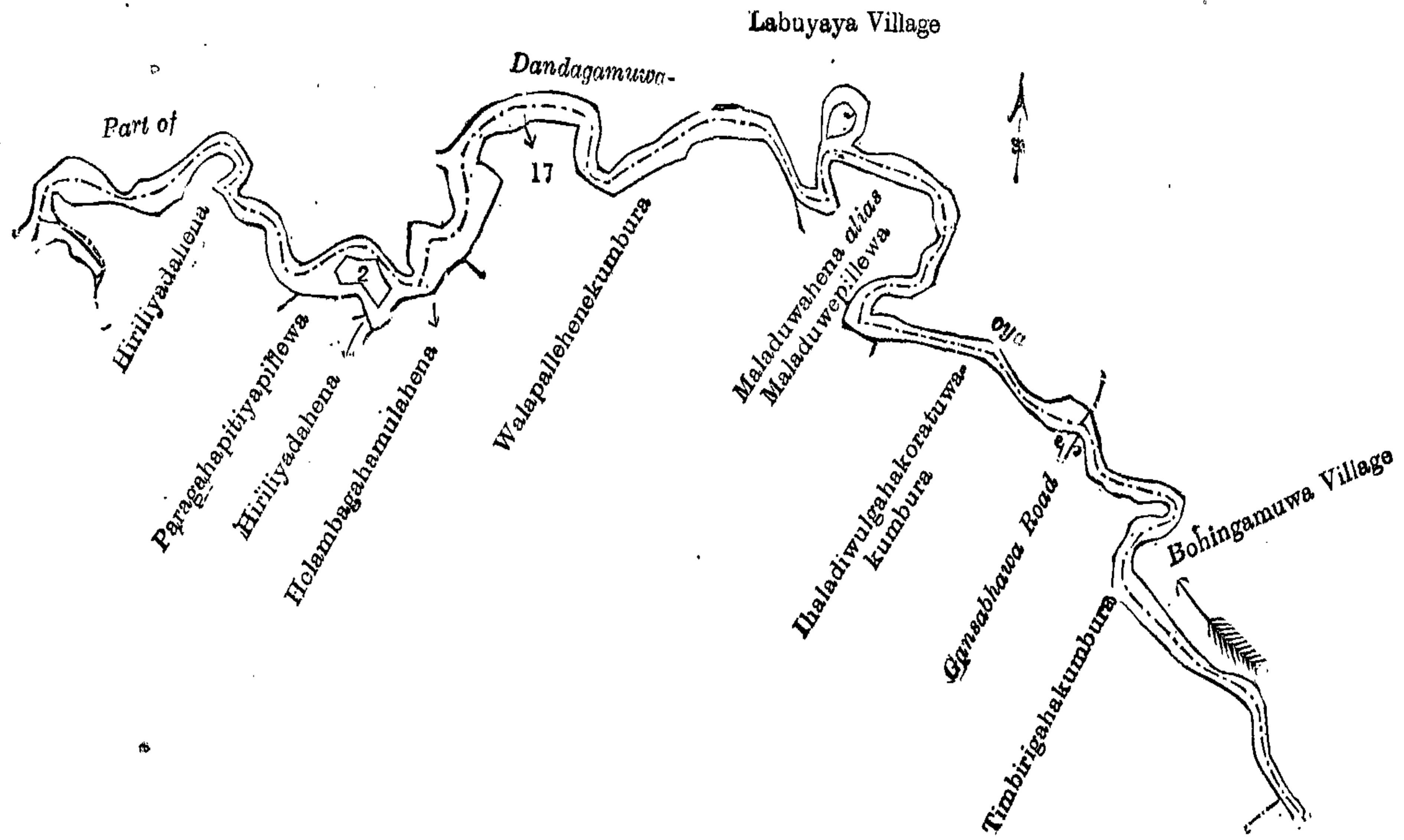
NOTE.—The following lot lying within the above boundaries is excluded from this order, and its extent of 26 perches is not included in the acreage of 2 acres 3 roods and 36 perches given above:—

Preliminary plan 974.

Lot.	Name of Land.	Extent, A. R. P.
2	Halambagahapillewa	0 0 26

February 1, 1913

J. M. DAVIES,
Special Officer.



Scale of 8 Chains to an Inch.

Surveyor-General's Office,
Colombo, August 7, 1912.

A. H. G. DAWSON,
for Surveyor-General.

Kurunegala S. O. No. 557.

**Order under Section 2 of "The Waste Lands Ordinances of 1897, 1899, 1900, and 1903,"
declaring Land to be Crown Property.**

In the matter of the land commonly called or known as Road, situate in the village of Pahamundana, in the Weuda korale of the Weudawili hatpattu of the Kurunegala District, in the North-Western Province, and of "The Waste Lands Ordinances of 1897, 1899, 1900, and 1903."

THE notice required by section 1 of "The Waste Lands Ordinances of 1897, 1899, 1900, and 1903," having been duly published in manner prescribed by that section in respect of the above-named land (*vide* Notice No. 4,463), and no claim having been made to the said land or to any interest therein within the period of three months from the date specified in the said notice, I, John Murray Davies, Special Officer appointed under section 28 of the said Ordinances, under and by virtue of the powers vested in me in that behalf by section 2 of the said Ordinances, do hereby on February 7, 1913, order and declare that the said land, as more fully described herein below, situate in the village of Pahamundana, in the Weuda korale of the Weudawili hatpattu of the Kurunegala District, in the North-Western Province, and shown as lot 1a in preliminary plan 1,107, and in the annexed diagram, and containing in extent 19 perches, is the property of the Crown.

Description of the Land referred to.

The following lot situated in the village of Pahamundana, in the Weuda korale of the Weudawili hatpattu of the Kurunegala District, in the North-Western Province, as described in the annexed diagram:—

Preliminary plan 1,107.

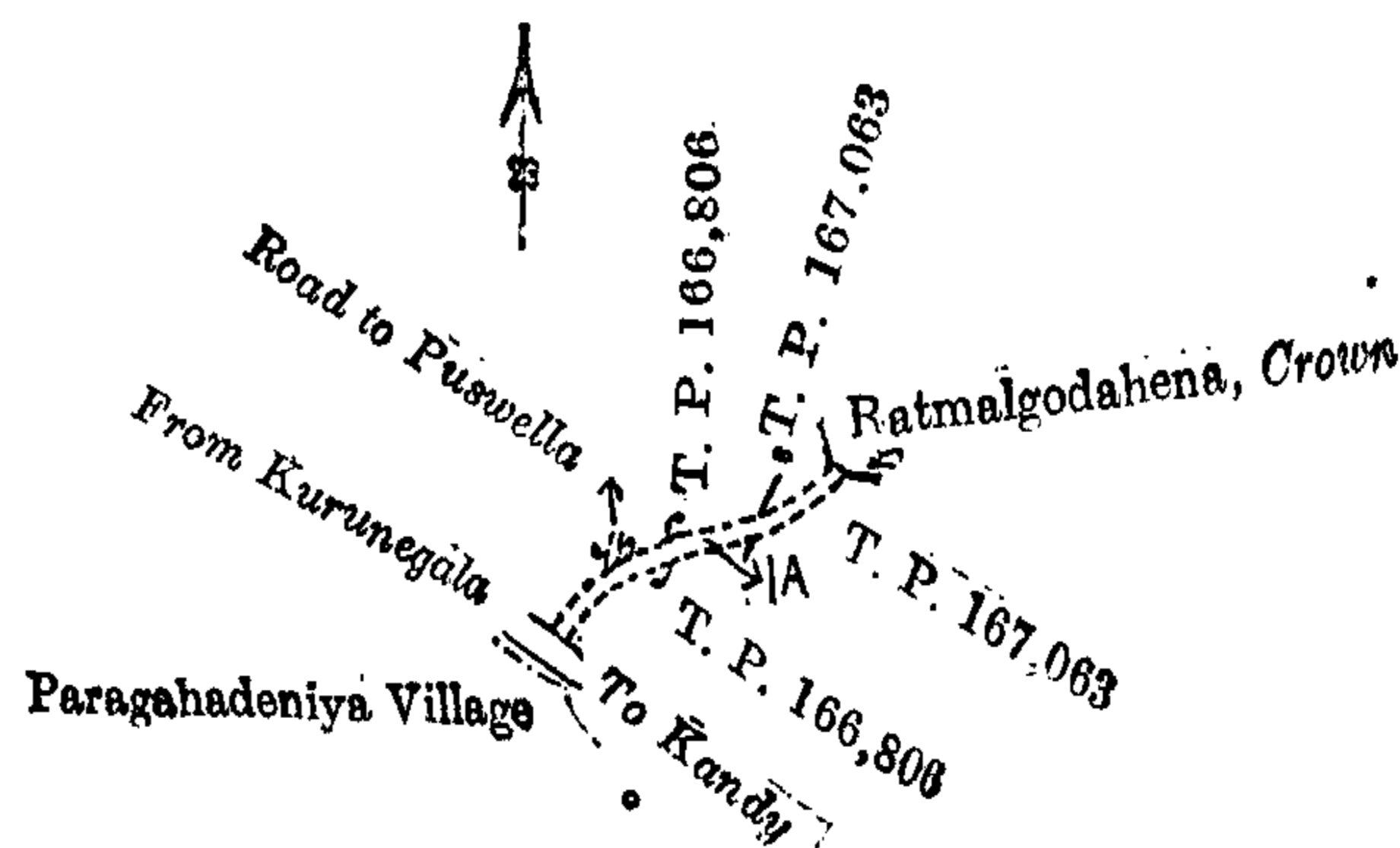
Situation: Pahamundana village in Weuda korale of Weudawili hatpattu of Kurunegala District.

Lot.	Name of Land.	Extent, A. R. P.
1a	Road	0 0 19

and bounded as follows: on the north by the road to Puswella, T. P. 166,806, T. P. 167,063; on the east by Ratmalgodahena to be declared the property of the Crown under the Waste Lands Ordinances, T. P. 167,063; on the south by T. P. 166,806; on the west by the road from Kurunegala to Kandy.

February 7, 1913.

J. M. DAVIES,
Special Officer.



Scale of 8 Chains to an Inch.

Surveyor-General's Office,
Colombo, December 20, 1912.

A. H. G. DAWSON,
for Surveyor-General.

Kurunegala S. O. No. 558.

Order under Section 4, Sub-section (1), of "The Waste Lands Ordinances of 1897, 1899, 1900, and 1903,"
declaring the Land to be Crown Property.

In the matter of the land commonly called or known as Ratmalgodahena (quarry), situate in the village of Pahamundana, in the Weuda korale of the Weudawili hatpattu of the Kurunegala District, in the North-Western Province, and of "The Waste Lands Ordinances of 1897, 1899, 1900, and 1903."

WHEREAS in pursuance of section 1 of the said Ordinances it was duly notified on July 19, 1912, that if no claim to the land commonly called or known as Ratmalgodahena (quarry), situate in the village of Pahamundana, in the Weuda korale of the Weudawili hatpattu of the Kurunegala District, in the North-Western Province, containing in extent 1 rood and 23 perches, and shown as lot 12 in preliminary plan 1,107, as described in the annexed diagram, was made to John Murray Davies, Special Officer appointed under section 28 of the said Ordinances, within the period of three months from the date specified in such notice, such land would be declared the property of the Crown, and dealt with on account of the Crown (*vide* Notice No. 4,463):

And whereas (1) Medagedera Vidanelage Kuda Etana, (2) Medagedera Vidanelage Ukku Hami, (3) Medagedera Vidanelage Menik Hami of Pahamundana, made claim thereto, and whereas the said 1st and 3rd claimants have withdrawn their claims to the said land, and whereas the said 2nd claimant having been duly called upon by me by a notice in writing under section 4, sub-section (1), of the said Ordinances, duly served upon her to produce before me the evidence and documents upon which she may rely in proof of her claim, and not having so appeared or produced such evidence and documents, I, John Murray Davies, Special Officer appointed under section 28 of the said Ordinances, under and by virtue of the powers vested in me in that behalf by section 4 of the said Ordinances, do hereby on February 7, 1913, order and declare under section 4, sub-section (1), of the said Ordinances, that the said land, as more fully described herein below, is the property of the Crown.

Description of the Land referred to.

The following lot situated in the village of Pahamundana, in the Weuda korale of the Weudawili hatpattu of the Kurunegala District, in the North-Western Province, as described in the annexed diagram:—

Preliminary plan 1,107.

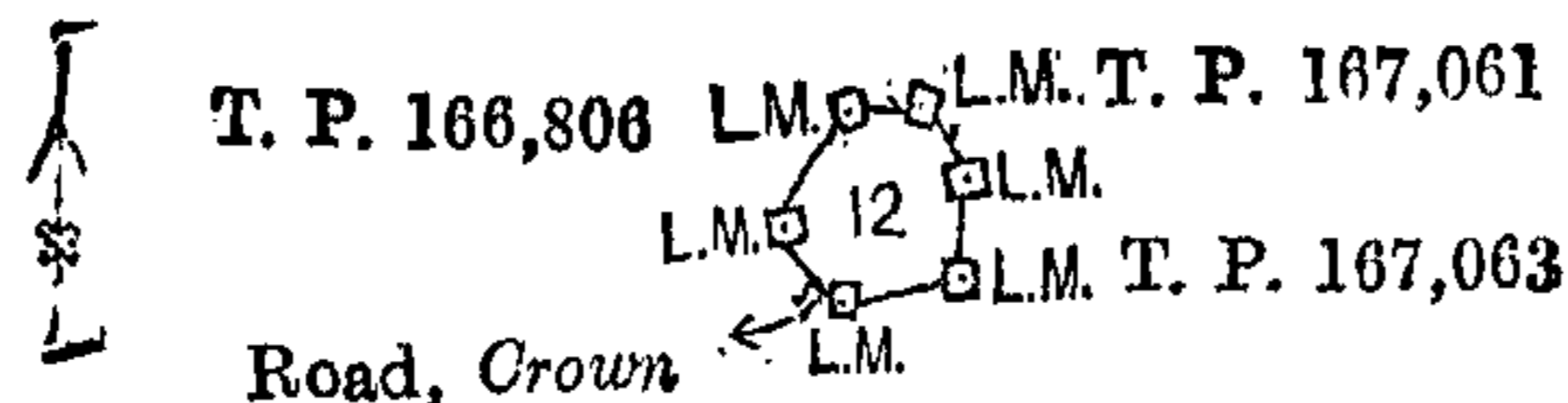
Situation: Pahamundana village in Weuda korale of Weudawili hatpattu of Kurunegala District.

Lot.	Name of Land.	Extent, A. R. P.
12	Ratmalgodahena (quarry)	0 1 23

and bounded as follows: on the north by T. P. 166,806, T. P. 167,061; on the east by T. P. 167,063; on the south by a road to be declared Crown under the Waste Lands Ordinances; and on the west by T. P. 166,806.

February 7, 1913.

J. M. DAVIES,
Special Officer.



Surveyor-General's Office,
Colombo, December 20, 1912.

Scale of 8 Chains to an Inch.

A. H. G. DAWSON,
for Surveyor-General.

Kurunegala S. O. No. 559.

Order under Section 2 of "The Waste Lands Ordinances of 1897, 1899, 1900, and 1903,"
declaring Land to be Crown Property.

In the matter of the land commonly called or known as reservation for road, situate in the village of Magurankadawala, in the Magul Medagandahaye Korale West of the Wannu hatpattu of the Kurunegala District, in the North-Western Province, and of "The Waste Lands Ordinances of 1897, 1899, 1900, and 1903."

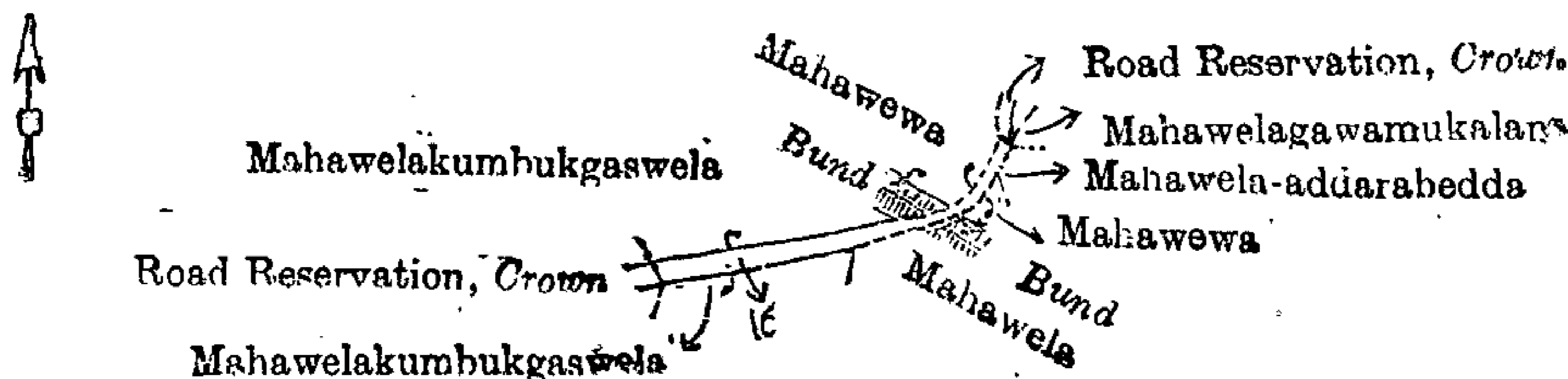
THE notice required by section 1 of "The Waste Lands Ordinances of 1897, 1899, 1900, and 1903," having been duly published in manner prescribed by that section in respect of the above-named land (*vide* Notice No. 4,596), and no claim having been made to the said land or to any interest therein within the period of three months from the date specified in the said notice, I, John Murray Davies, Special Officer appointed under section 28 of the said Ordinances, under and by virtue of the powers vested in me in that behalf by section 2 of the said Ordinances, do hereby on February 11, 1913, order and declare that the said land, as more fully described herein below, situate in the village of Magurankadawala, in the Magul Medagandahaye Korale West of the Wannu hatpattu of the Kurunegala District, in the North-Western Province, and shown as lot 16 in preliminary plan 3,941, and in the annexed diagram, and containing in extent 34 perches, is the property of the Crown.

Description of the Land referred to.

The land commonly called or known as reservation for road, situated in the village of Magurankadawala, in the Magul Medagandahaye Korale West of the Wannu hatpattu of the Kurunegala District, in the North-Western Province, containing in extent 34 perches, and shown as lot 16 in preliminary plan 3,941, and in the annexed diagram, and bounded as follows: on the north by Mahawelakumbukgaswela claimed by Mr. Johannes de Mel, a bund, Mahawewa claimed by Mr. J. de Mel, road reservation claimed by the Crown; on the east by Mahawelagawamukalana claimed by Mr. J. de Mel, Mahawela-addarabedda claimed by ditto, Mahawewa claimed by ditto, a bund; on the south by Mahawela claimed by Mr. J. de Mel, Mahawelakumbukgaswela claimed by ditto; on the west by road reservation claimed by the Crown.

February 11, 1913.

J. M. DAVIES,
Special Officer.



Surveyor-General's Office,
Colombo, July 30, 1912.

Scale of 8 Chains to an Inch.

A. J. WICKWAR,
for Surveyor-General.

**Order under Section 2 of "The Waste Lands Ordinances of 1897, 1899, 1900, and 1903,"
declaring Lands to be Crown Property.**

In the matter of the lands commonly called or known as Diulgollepatanadeniya, situate in the village of Hingurugamuwa, of the Dambawinipalata korale of the Udukinda division, in the Badulla District, in the Province of Uva, and of "The Waste Lands Ordinances of 1897, 1899, 1900, and 1903."

THE notice required by section 1 of "The Waste Lands Ordinances of 1897, 1899, 1900, and 1903," having been duly published in manner prescribed by that section in respect of the above-named lands (*vide* Notice No. 4,589), and no claim having been made to the said lands or to any interest therein within the period of three months from the date specified in the said notice, I, Francis Jagoe Smith, Government Agent of the Province of Uva, under and by virtue of the powers vested in me in that behalf by section 2 of the said Ordinances, do hereby on January 28, 1913, order and declare that the said lands, as more fully described herein below, situate in the village of Hingurugamuwa, of the Dambawinipalata korale of the Udukinda division, in Badulla District, in the Province of Uva, and shown as lots 2a, 2b, and 2c in preliminary plan 74, and in the annexed diagrams, and containing in extent about 22 perches; are the property of the Crown.

Description of the Lands referred to.

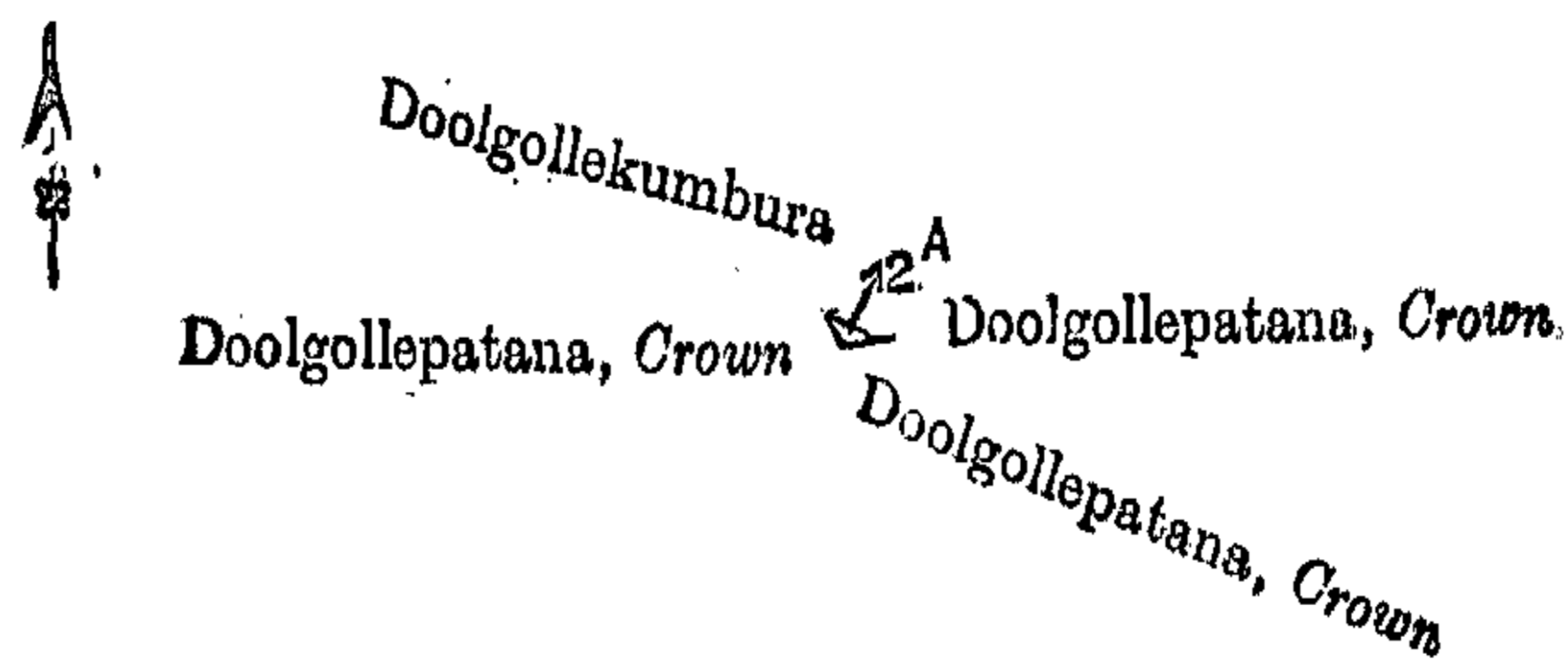
The following lots situated in the village of Hingurugamuwa, of the Dambawinipalata korale of the Udukinda division, in the Province of Uva, as described in the annexed diagrams:—

I.—Preliminary plan 74. Field sheet M/12/33-41.

Situation: Hingurugamuwa village in Dambawinipalata korale of Udukinda division in Badulla District.

Lot.	Name of Land.	Extent, A. R. P.
2a	Diulgollepatanadeniya	0 0 2

and bounded as follows: on the north by Diulgollekumbura belonging to Ambagasdowe Juwanis Silva; on the east by Diulgollepatana belonging to Crown; on the south by Diulgollepatana belonging to Crown; and on the west by Diulgollepatana belonging to Crown.



Surveyor-General's Office,
Colombo, July 24, 1912.

Scale of 8 Chains to an Inch.

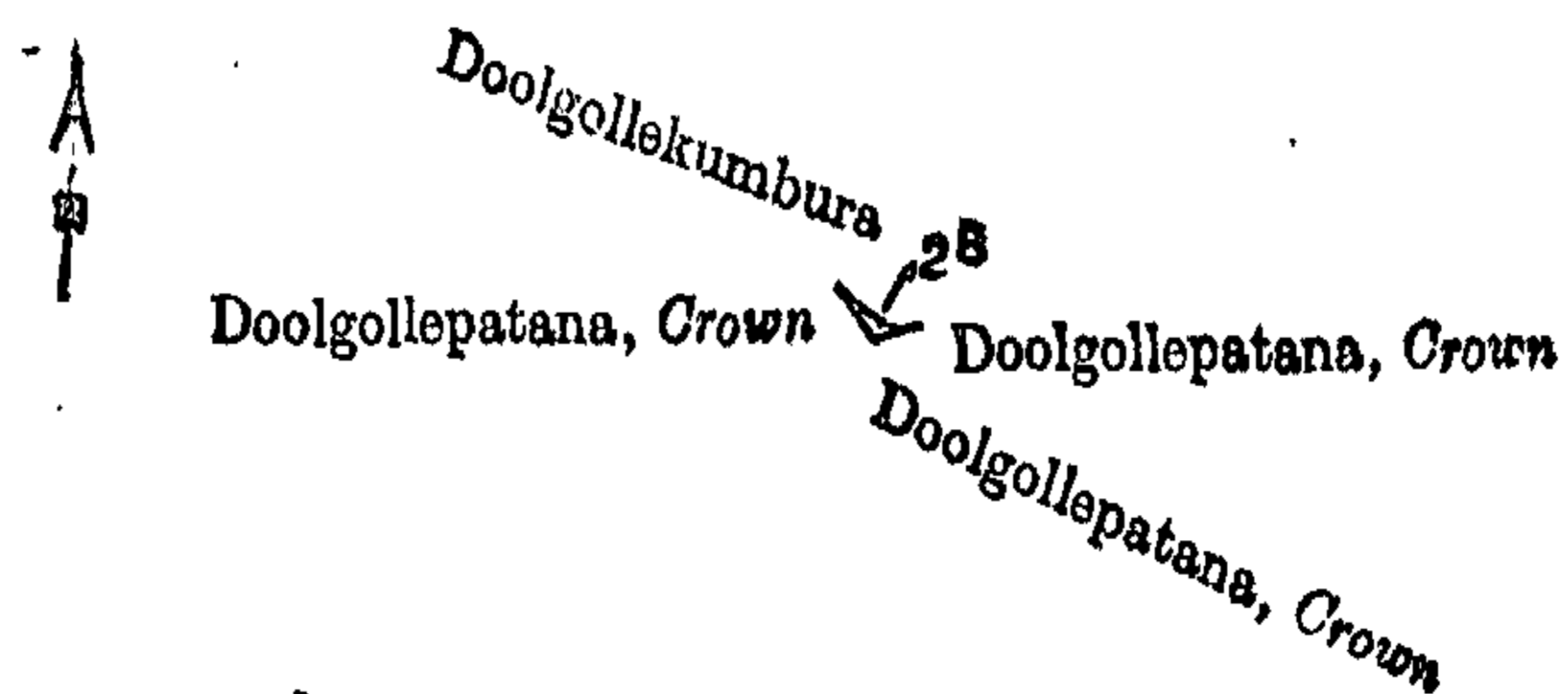
A. H. G. DAWSON,
for Surveyor-General.

II.—Preliminary plan 74. Field sheet M/12/33-41.

Situation: Hingurugamuwa village in Dambawinipalata korale of Udukinda division in Badulla District.

Lot.	Name of Land.	Extent, A. R. P.
2b	Diulgollepatanadeniya	0 0 2

and bounded as follows: on the north by Diulgollekumbura belonging to Ambagasdowe Juwanis Silva; on the east by Diulgollepatana belonging to Crown; on the south by Diulgollepatana belonging to Crown; and on the west by Diulgollepatana belonging to Crown.



Surveyor-General's Office,
Colombo, July 24, 1912.

Scale of 8 Chains to an Inch.

A. H. G. DAWSON,
for Surveyor-General.

III.—Preliminary plan 74. Field sheet M/12/33-41.

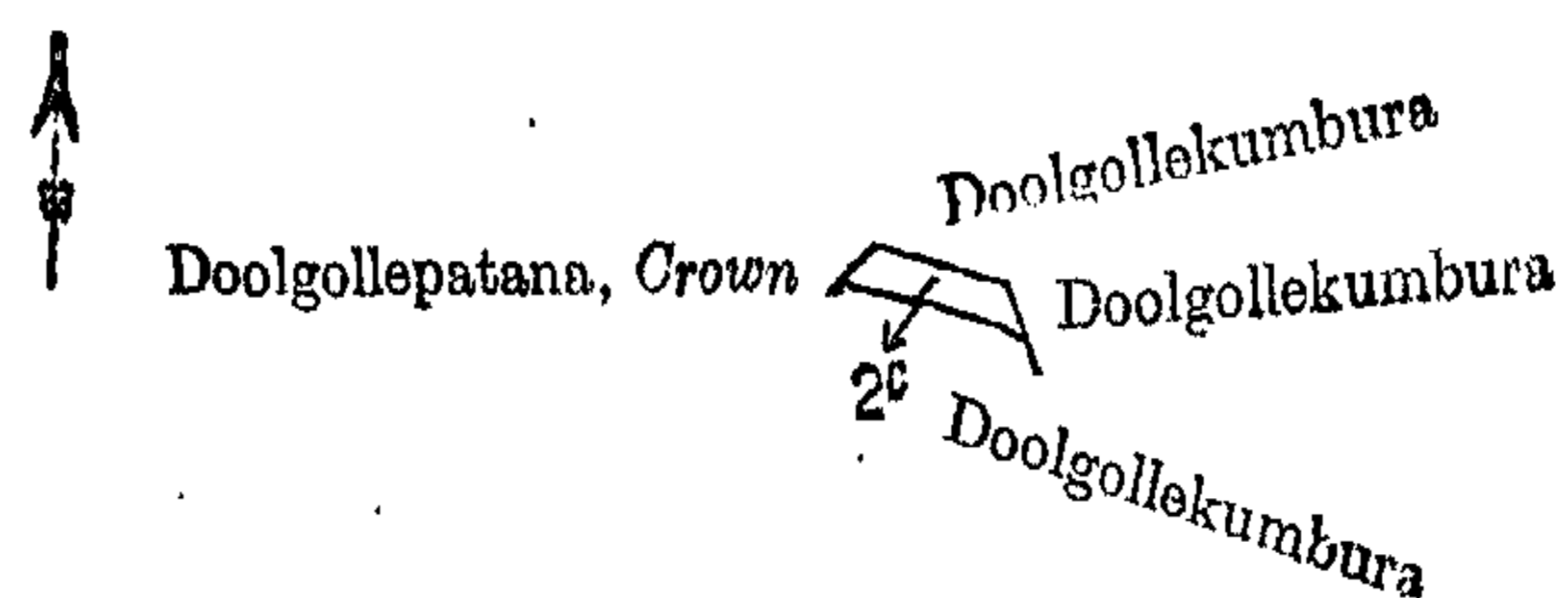
Situation: Hingurugamuwa village in Dambawinipalata korale of Udukinda division in Badulla District.

Lot.	Name of Land.	Extent, A. R. P.
2c	Diulgollepatanadeniya	0 0 18

and bounded as follows: on the north by Diulgollekumbura belonging to Ambagasdowe Juwanis Silva; on the east by Diulgollekumbura belonging to Ambagasdowe Juwanis Silva; on the south by Diulgollekumbura belonging to Ambagasdowe Juwanis Silva; and on the west by Diulgollepatana belonging to Crown.

January 28, 1913.

F. J. SMITH,
Government Agent.



Surveyor-General's Office,
Colombo, July 24, 1912.

Scale of 8 Chains to an Inch.

A. H. G. DAWSON,
for Surveyor-General.