

# Ceylon Government Gazette

Published by Authority.

No. 6,554 — FRIDAY, MARCH 28, 1913.

PART I.—General: Minutes, Proclamations, Appointments,  
and General Government Notifications.

PART II.—Legal and Judicial.

PART III.—Provincial Administration.

PART IV.—Land Settlement.

PART V.—Mercantile, Marine, Municipal, Local, &c.

*Separate paging is given to each Part in order that it may be filed separately.*

## Part IV.—Land Settlement.

	PAGE		PAGE
Preliminary Notices ..	515	Final Orders ..	524

### PRELIMINARY NOTICES.

#### Kurunegala Notice No. 4,804.

##### Notice under "The Waste Lands Ordinances of 1897, 1899, 1900, and 1903."

TAKE notice that unless within three months from March 28, 1913, the persons, if any, who claim any interest in the lands hereinafter mentioned or in any one or more of such lands or to some interest therein make claim in person or in writing to the said lands or any of them or to some interest therein to J. M. Davies, Esq., Special Officer appointed under section 28 of "The Waste Lands Ordinances of 1897, 1899, 1900, and 1903," at his office at Fort, Colombo :

Such Special Officer, in pursuance of the powers vested in him by the said Ordinances, will declare by writing under his hand that the said lands or such of them, as to which no claim has been made, are the property of the Crown.

J. M. DAVIES,  
Special Officer.

#### *Description of the Lands referred to.*

The following lots situated in the village of Udugodagama in the Mahagalboda Egoda korale of the Hiriyala hatpattu of the Kurunegala District, in the North-Western Province, as described in the annexed diagrams :—

#### I.—Preliminary plan 2,039.

Situation : Udugodagama village in Mahagalboda Egoda korale of Hiriyala hatpattu of Kurunegala District.

Lot.	Name of Land.	Extent, A. R. P.
U 1061	Oyagodahenyaya, Kehelhenyaya, Kuratiyawehenyaya, Galhinneyaya ..	78 0 2
U 1061½	Pahalahenyaya and Oyabodahenyaya ..	29 0 38
B 1062	Migahamulahenyaya, Kongahamulahenyaya, Ambagahamulahena ..	22 1 15
C 1062	Kongahahena <i>alias</i> Palugahamulahena, Kohombagahamulahena, Helambagahamulahena ..	16 3 24
D 1062	Pahalagamawewa (tank) ..	3 1 7
G 1062	Alutwewa (abandoned tank) ..	0 3 6
H 1062	Amunagawahena ..	36 2 31
H 1062a	Wana-ela (channel and bund) ..	0 1 27
I 1062	Kongollewewa (tank) ..	0 2 32
J 1062	Kongollehenyaya ..	1 2 11
L 1062½	Mahagamepara-ahabodahena ..	10 0 0
B 1063	Kongahamulahena ..	1 0 16
D 1063	Udagodagamamahawewa (tank) ..	10 2 10
E 1063	Kahatagahamulahena ..	70 1 26
E 1063½	Wana-ela (channel) ..	0 0 5
E 1063a	Do. ..	0 0 5
E 1063b	Wana-ela (channel, bund, and road) ..	0 1 30
E 1063c	Wana-ela (channel and bund) ..	0 0 27
E 1063d	Wana-ela (channel) ..	0 0 5
F 1063	Panwewa (abandoned tank) ..	2 0 38
10055	Etiliyagalumukalana ..	53 2 26

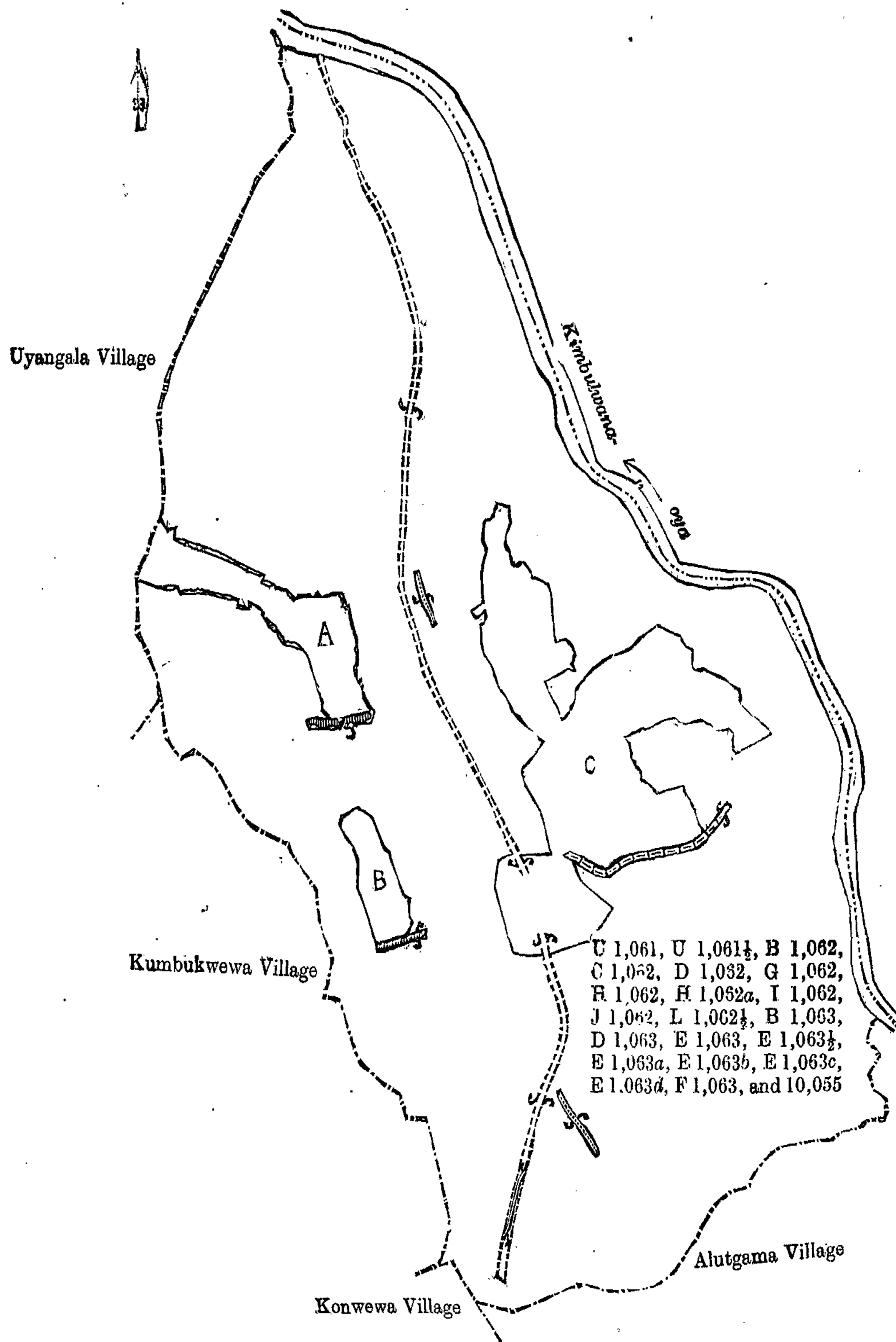
338 2 21

D 1

and bounded as follows : on the north and east by Kimbulwana-oya ; on the south by the village limit of Alutgama ; on the west by the village limit of Konwewa, the village limit of Kumbukwewa, the village limit of Uyangala.

NOTE.—The following lots lying within the above boundaries are excluded from this notice and their aggregate acreage of 48 acres 3 roods and 37 perches is not included in the acreage of 338 acres 2 roods and 21 perches given above:—

Preliminary plan 2,039.						
Lot.	Name of Land.	Extent, A. R. P.	Lot.	Name of Land.	Extent, A. R. P.	
A V 1061	Uhumigamakumbura	.. 2 0 27	C Q 1062	Wedaralagewatta	.. 0 2 0	
A W 1061	Do. ..	.. 0 2 36	C R 1062	Medakumbura	.. 0 3 1	
A X 1061	Medakumbura	.. 1 3 33	C S 1062	Medawatta	.. 1 1 16	
A Y 1061	Bogahakumbura	.. 3 0 0	C T 1062	Ihalakumbura	.. 2 1 8	
A Z 1061	Webodapurana	.. 0 2 7	C U 1062	Godakumbura	.. 3 2 26	
A A 1062	Do. ..	.. 1 0 34	C U 1062½	Kongahakumbura	.. 3 1 4	
B E 1062	Alutwewadalupotepurana	.. 0 2 15	C V 1062	Gananketapiya	.. 1 1 35	
B F 1062	Do. ..	.. 2 3 37	C W 1062	Kahatagahakumbura	.. 1 3 27	
C J 1062½	Galakumburekamata	.. 0 0 10	C X 1062	Ihalakumbura	.. 1 1 34	
C K 1062	Pahalakumbura	.. 2 2 26	C Y 1062	Wewapaulawatta	.. 0 3 26	
C L 1062	Galakumbura <i>alias</i> Medakumbura	.. 2 1 6	C Z 1062	Wewapaulapurana	.. 10 1 17	
C M 1062	Kongahamulapurana <i>alias</i> Wendesigoda	.. 0 3 28	C A 1063	Kongahamulahena and Dangahamulawatta	.. 5 3 2	
C N 1062	Kongahakumbura	.. 0 3 29	C C 1063	Helambagahamulawatta	.. 0 3 7	
C O 1062	Do. ..	.. 1 2 7	C 10056	Galakumburepurana	.. 0 1 17	
C P 1062	Medakumbura	.. 2 2 2				48 3 3

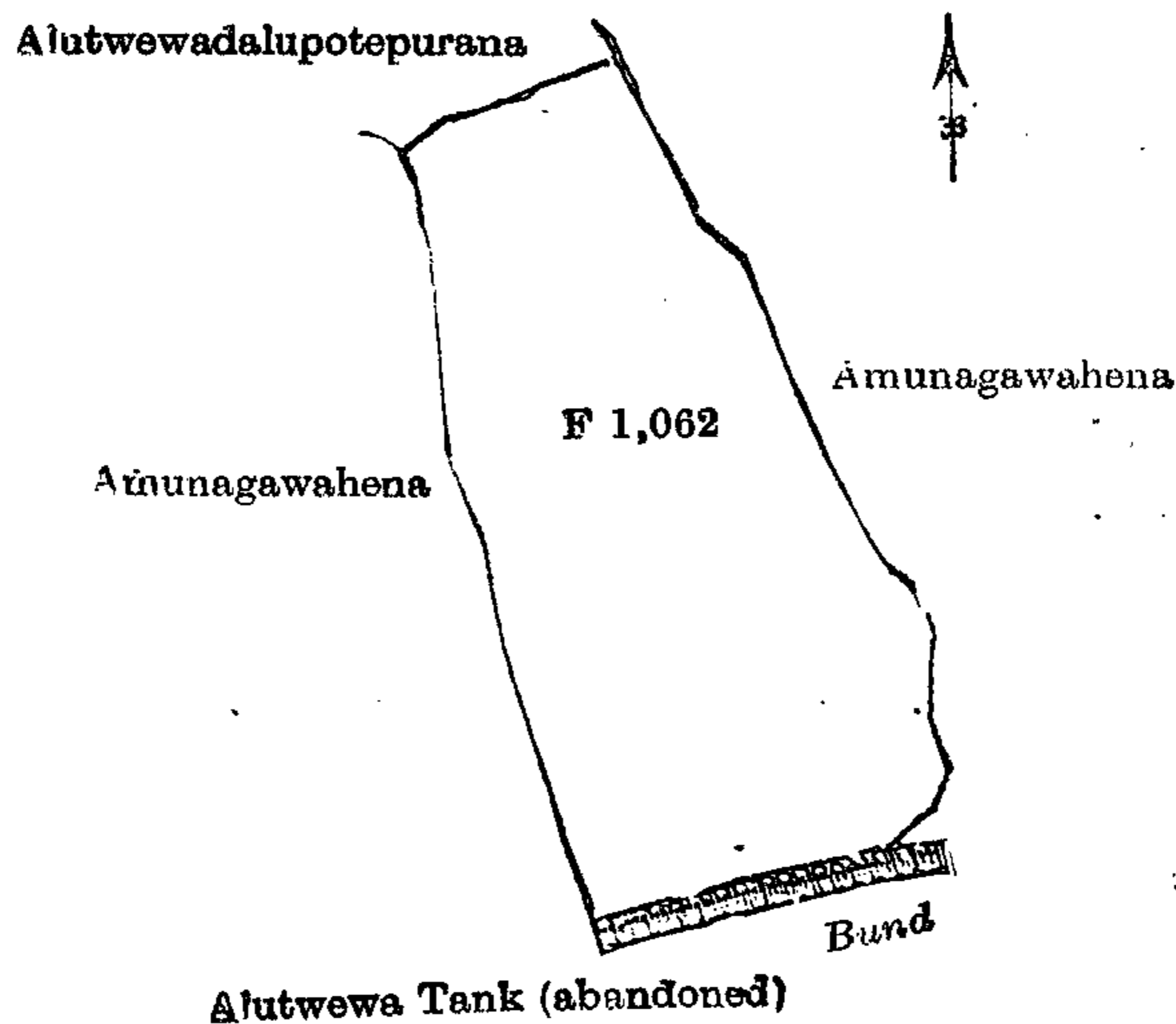


## II.—Preliminary plan 2,039.

Situation : Udugodagama village in Mahagalboda Egoda korale of Hiriyaia hatpattu of Kurunegala District.

Lot.	Name of Land.	Extent, A. R. P.
F 1062	Alutwewadalupotepurana	2 3 37

and bounded as follows : on the north by Alutwewadalupotepurana claimed by H. M. Punchirala, Amunagawahena claimed by H. M. Bandi Menika and others ; on the east by Amunagawahena claimed by H. M. Bandi Menika and others ; on the south by a bund (Alutwewa tank) (abandoned) ; on the west by Amunagawahena claimed by H. M. Bandi Menika and others.



Surveyor-General's Office,  
Colombo, January 9, 1913.

Scale of 4 Chains to an Inch.  
Kurunegala S. O. 147, 1912—1913.

A. H. G. DAWSON,  
for Surveyor-General.

## Kurunegala Notice No. 4,805.

## Notice under "The Waste Lands Ordinances of 1897, 1899, 1900, and 1903."

TAKE notice that unless within three months from March 28, 1913, the persons, if any, who claim any interest in the lands hereinafter mentioned or in any one or more of such lands or to some interest therein make claim in person or in writing to the said lands or any of them or to some interest therein to J. M. Davies, Esq., Special Officer appointed under section 28 of "The Waste Lands Ordinances of 1897, 1899, 1900, and 1903," at his office at Fort, Colombo :

Such Special Officer, in pursuance of the powers vested in him by the said Ordinances, will declare by writing under his hand that the said lands or such of them, as to which no claim has been made, are the property of the Crown.

J. M. DAVIES,  
Special Officer.

*Description of the Lands referred to.*

The following lots situated in the village of Rambawewa, in the Tittaweligandahe korale of the Hiriyaia hatpattu of the Kurunegala District, in the North-Western Province, as described in the annexed diagrams :—

## I.—Preliminary plan 2,027.

Situation : Rambawewa village in Tittaweligandahe korale of Hiriyaia hatpattu of Kurunegala District.

Lot.	Name of Land.	Extent, A. R. P.
K 1040a	Rambawewahena (reservation for Kimbulwana-oya and road)	9 0 34

and bounded as follows : on the north by the Kimbulwanawa-oya ; on the east by the Kimbulwanawa-oya, the village limit of Ginigama ; on the south by Rambawewahena claimed by H. Santiago Fernando, Rambawewahena claimed by the Crown, Rambawewahena claimed by H. Santiago Fernando, the Ginigama-ela, Rambawewahena claimed by H. Santiago Fernando ; on the west by the village limit of Nellawa, the Kimbulwanawa-oya.

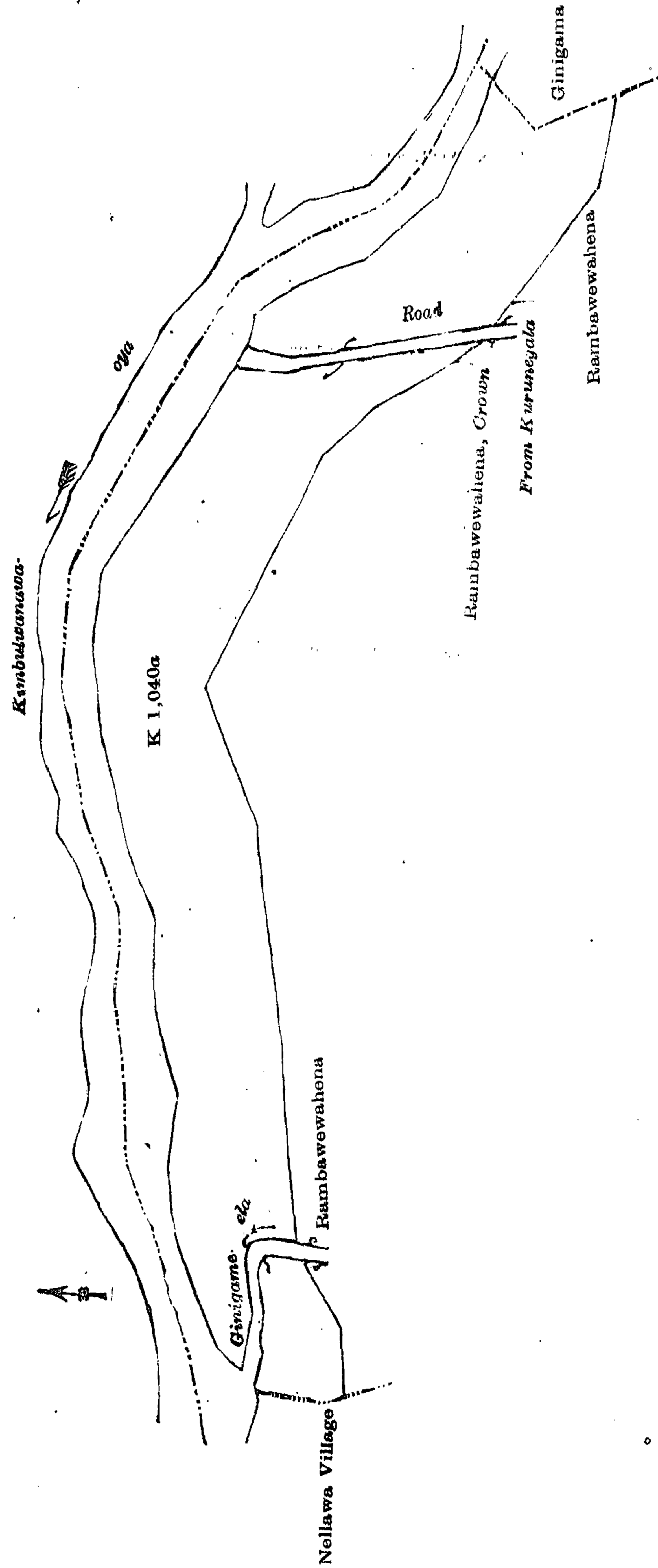
[For Diagram see page 518.]

## II.—Preliminary plan 2,027.

Situation : Rambawewa village in Tittaweligandahe korale of Hiriyaia hatpattu of Kurunegala District.

Lot.	Name of Land.	Extent, A. R. P.
K 1040b	Rambawewahena (reservation for road)	2 3 20
K 1040m	Do. ( do. )	0 3 12
K 1040n	Peter Valley Estate ( do. )	1 3 27

5 2 17

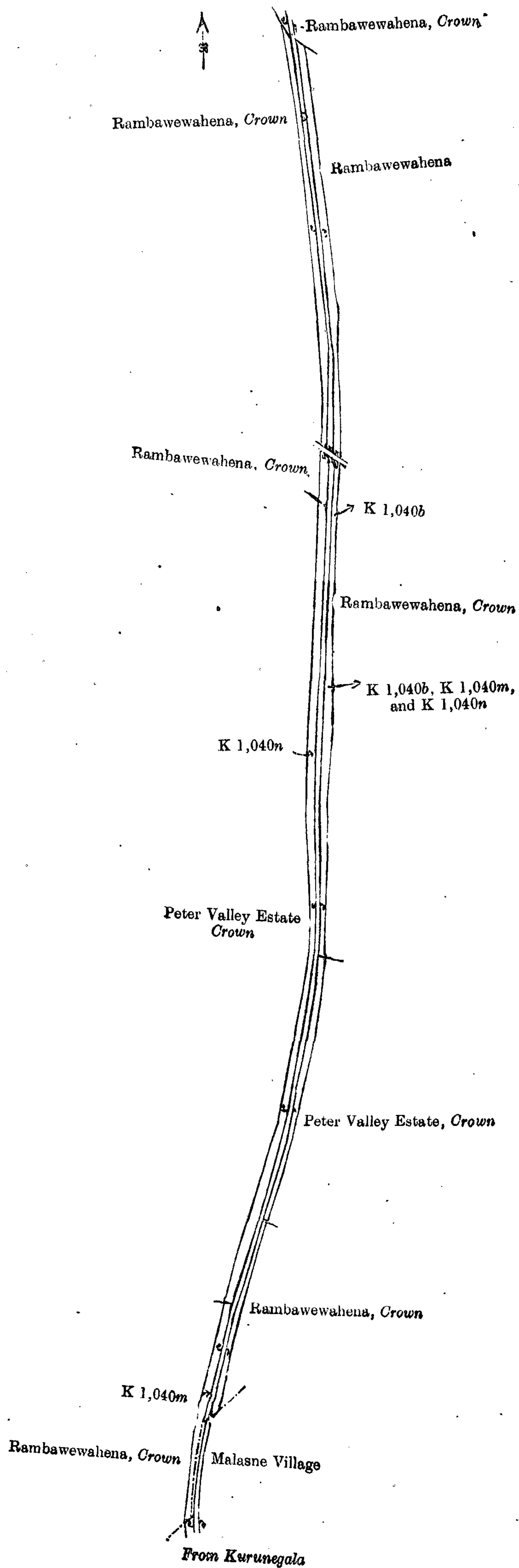


Surveyor-General's Office,  
Colombo, January 22, 1913.

Scale of 4 Chains to an Inch.

A. H. G. DAWSON,  
for Surveyor-General.

and bounded as follows : on the north by Rambawewahena claimed by the Crown ; on the east by Rambawewahena claimed by H. Santiago Fernando, Rambawewahena claimed by the Crown, Peter Valley Estate claimed by the Crown, Rambawewahena claimed by the Crown, the village limit of Malasne ; on the south by the village limit of Malasne ; on the west by Rambawewahena claimed by the Crown, Peter Valley Estate claimed by the Crown, Rambawewahena claimed by the Crown, Rambawewahena claimed by H. Santiago Fernando.

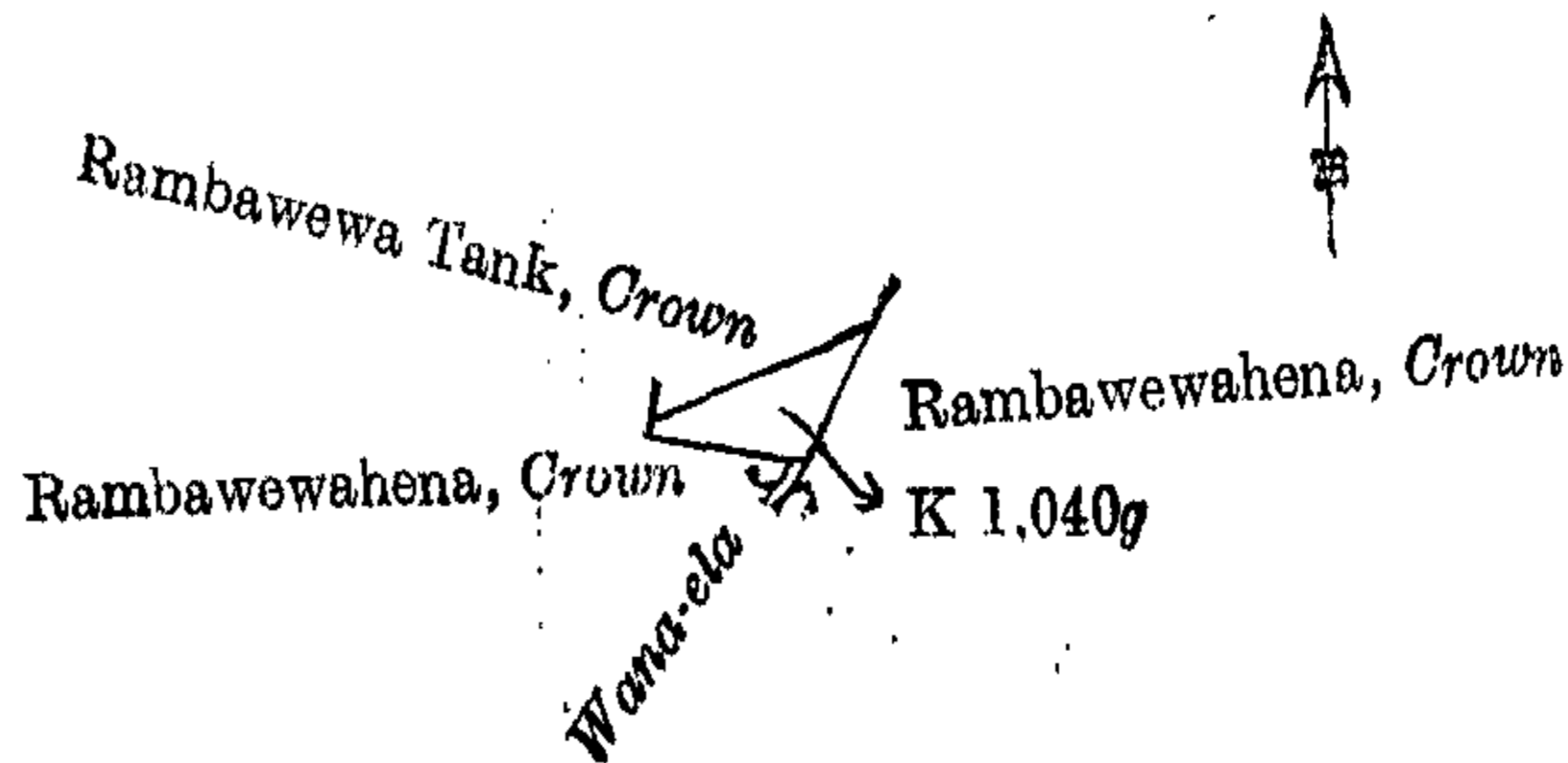


III.—Preliminary plan 2,027.

Situation : Rambawewa village in Tittaweligandahe korale of Hiriyala hatpattu of Kurunegala District.

Lot.	Name of Land.	Extent, A. R. P.
K 1040g	Rambawewahena	0 0 8

and bounded as follows : on the north by Rambawewa tank claimed by the Crown ; on the east by Rambawewahena claimed by the Crown ; on the south by the Wana-ela, Rambawewahena claimed by the Crown ; on the west by Rambawewahena claimed by the Crown.



Scale of 4 Chains to an Inch.

Surveyor-General's Office,  
Colombo, January 22, 1913.

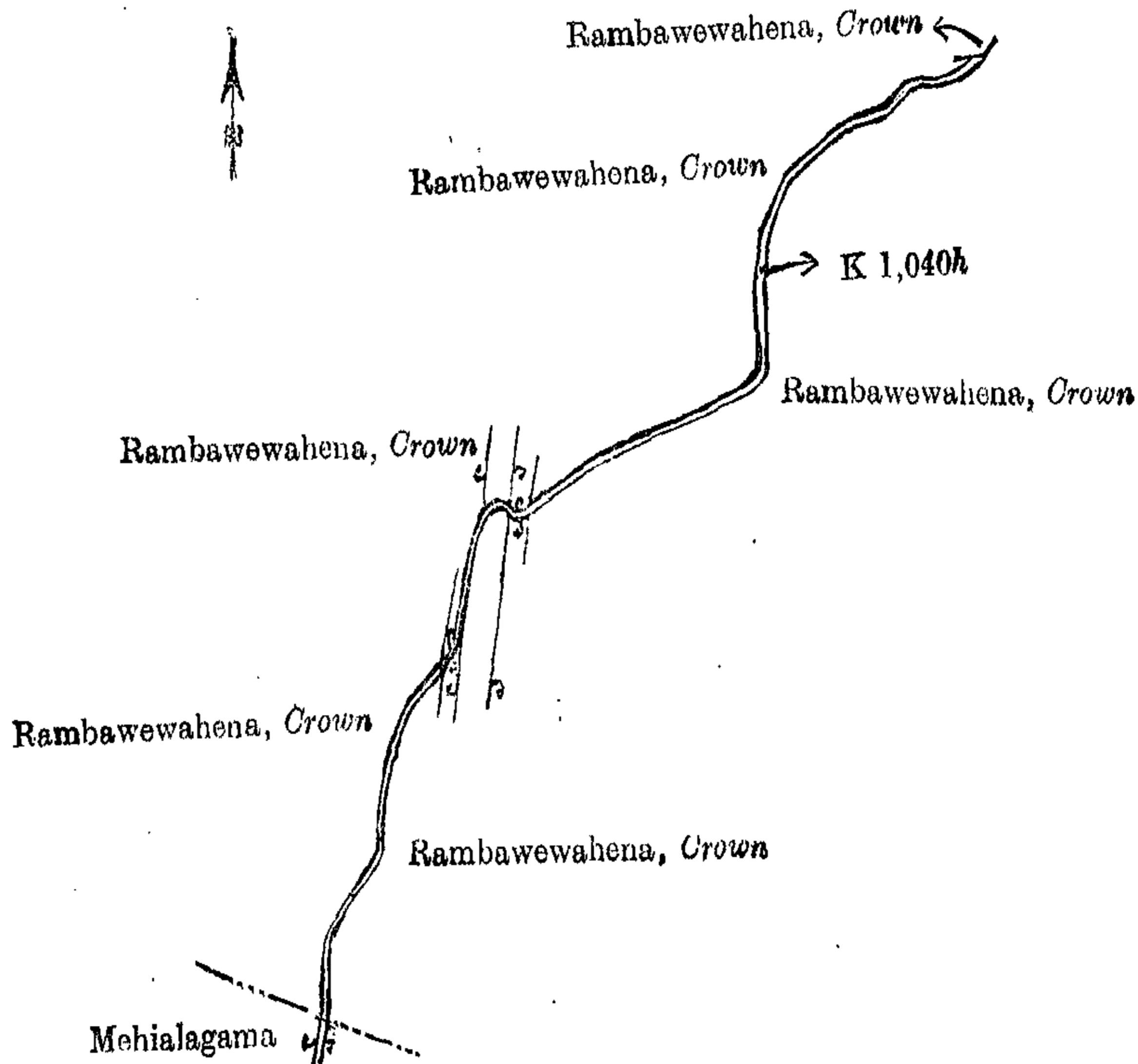
A. H. G. DAWSON,  
for Surveyor-General.

IV.—Preliminary plan 2,027.

Situation : Rambawewa village in Tittaweligandahe korale of Hiriyala hatpattu of Kurunegala District.

Lot.	Name of Land.	Extent, A. R. P.
K 1040h	Wana-ela (channel)	0 0 24

and bounded as follows : on the north and east by Rambawewahena claimed by the Crown ; on the south by the village limit of Mehialagama ; on the west by Rambawewahena claimed by the Crown.



Scale of 4 Chains to an Inch.

Surveyor-General's Office,  
Colombo, January 22, 1913.

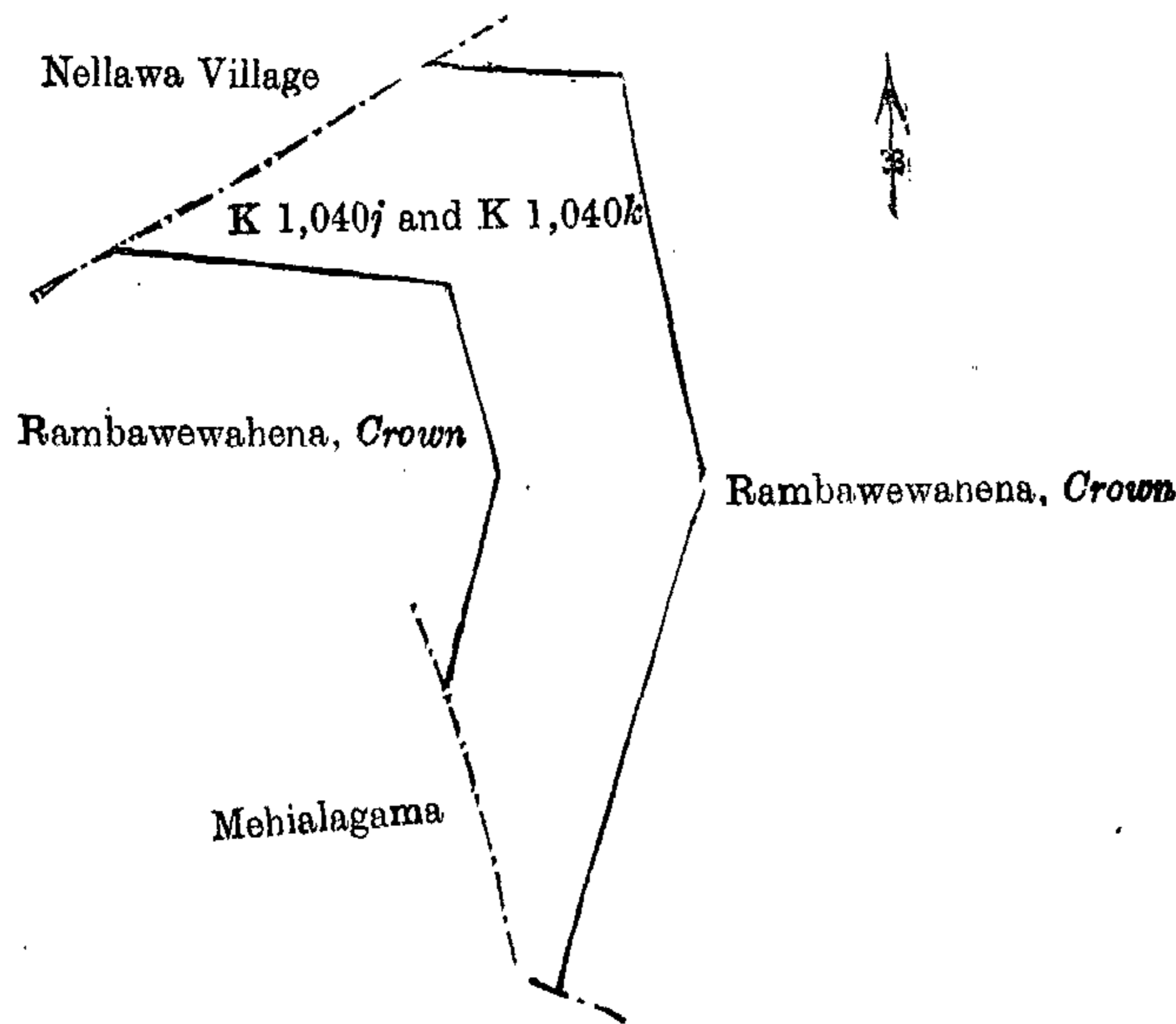
A. H. G. DAWSON,  
for Surveyor-General.

V.—Preliminary plan 2,027.

Situation : Rambawewa village in Tittaweligandahe korale of Hiriyala hatpattu of Kurunegala District.

Lot.	Name of Land.	Extent, A. R. P.
K 1040j	Rambawewehena (reservation for channel)	1 3 4
K 1040k	Wana-ela (channel and bund)	0 1 31
		2 0 35

and bounded as follows : on the north by the village limit of Nellawa, Rambawewahena claimed by the Crown ; on the east by Rambawewahena claimed by the Crown ; on the south by the village limit of Mehialagama ; on the west by the village limit of Mehialagama, Rambawewahena claimed by the Crown.



Surveyor-General's Office,  
Colombo, January 22, 1913.

Scale of 4 Chains to an Inch.  
Kurunegala S. O. 148, 1912—1913.

A. H. G. DAWSON,  
for Surveyor-General.

**Kurunegala Notice No. 4,806.**

**Notice under "The Waste Lands Ordinances of 1897, 1899, 1900, and 1903."**

TAKE notice that unless within three months from March 28, 1913, the persons, if any, who claim any interest in the lands hereinafter mentioned or in any one or more of such lands or to some interest therein make claim in person or in writing to the said lands or any of them or to some interest therein to N. A. Hampton, Esq., Special Officer appointed under section 28 of "The Waste Lands Ordinances of 1897, 1899, 1900, and 1903," at his office at Fort, Colombo :

Such Special Officer, in pursuance of the powers vested in him by the said Ordinances, will declare by writing under his hand that the said lands or such of them, as to which no claim has been made, are the property of the Crown.

N. A. HAMPTON,  
Special Officer.

*Description of the Lands referred to.*

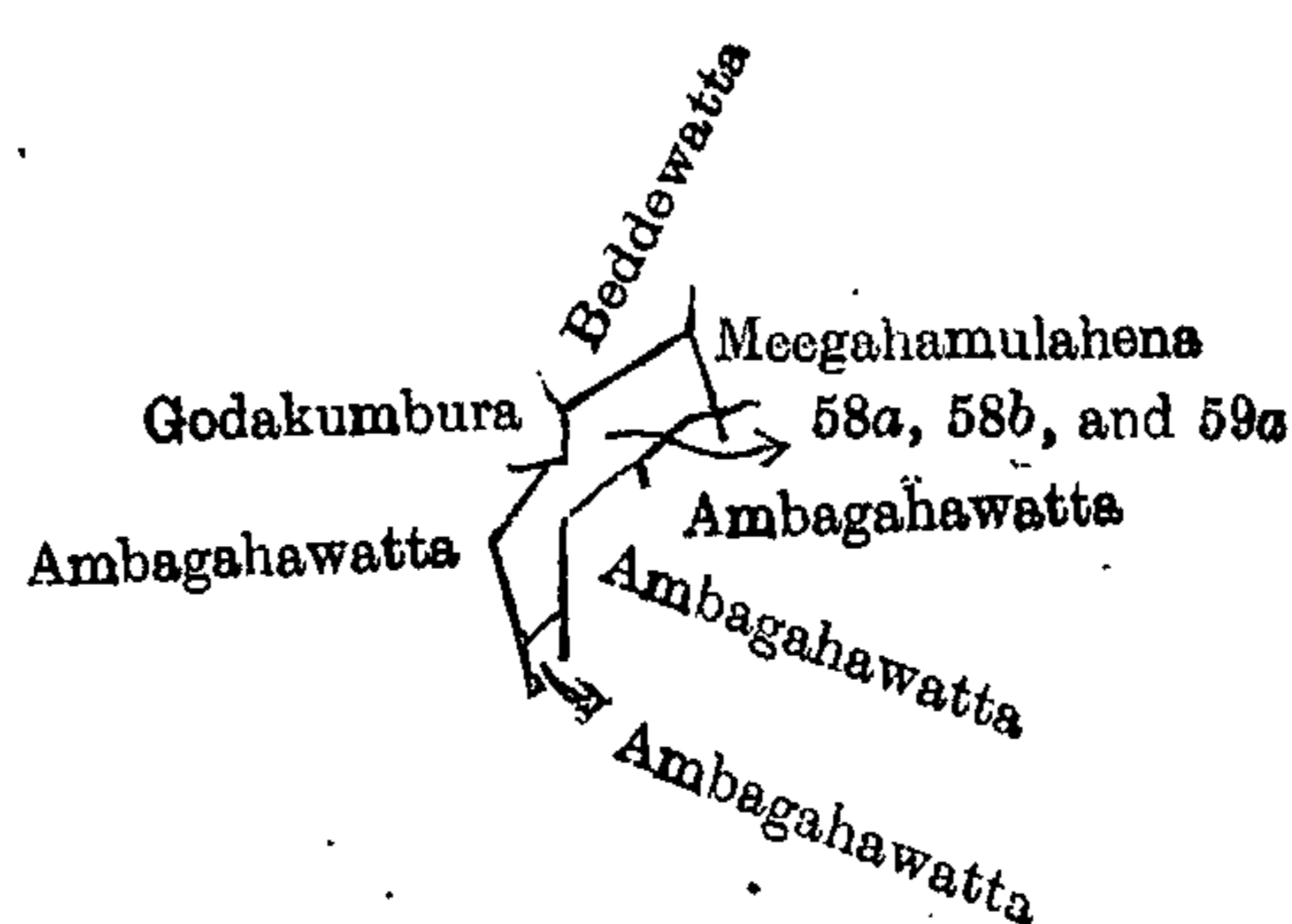
The following lots situated in the village of Pahalakotuwela, in the Meda Pattu Korale East of the Katugampola hatpattu of the Kurunegala District, in the North-Western Province, as described in the annexed diagram :—

Preliminary plan 354.

Situation : Pahalakotuwela village in Meda Pattu Korale East of Kurunegala District.

Lot.	Name of Land.	Extent, A. R. P.
58a ..	Ambagahahena .. .. .	0 0 35
58b ..	Ambagahawatta .. .. .	0 0 11
59a ..	Do. .. .. .	0 0 26
		0 1 32

and bounded as follows : on the north by Beddewatta claimed by I. M. Kapuruhami, Vidane, and others ; on the east by Meegahamulahena sold by the Crown, Ambagahawatta sold by the Crown ; on the south by Ambagahawatta sold by the Crown, Ambagahawatta claimed by C. A. Moonemale ; on the west by Ambagahawatta claimed by C. A. Moonemale, Godakumbura claimed by I. M. Kiri Mudiyanse.



Surveyor-General's Office,  
Colombo, January 20, 1913.

Scale of 8 Chains to an Inch.  
Kurunegala S. O. 149, 1912—1913.

A. H. G. DAWSON,  
for Surveyor-General.

**Colombo Notice No. 4,807.****Notice under "The Waste Lands Ordinances of 1897, 1899, 1900, and 1903."**

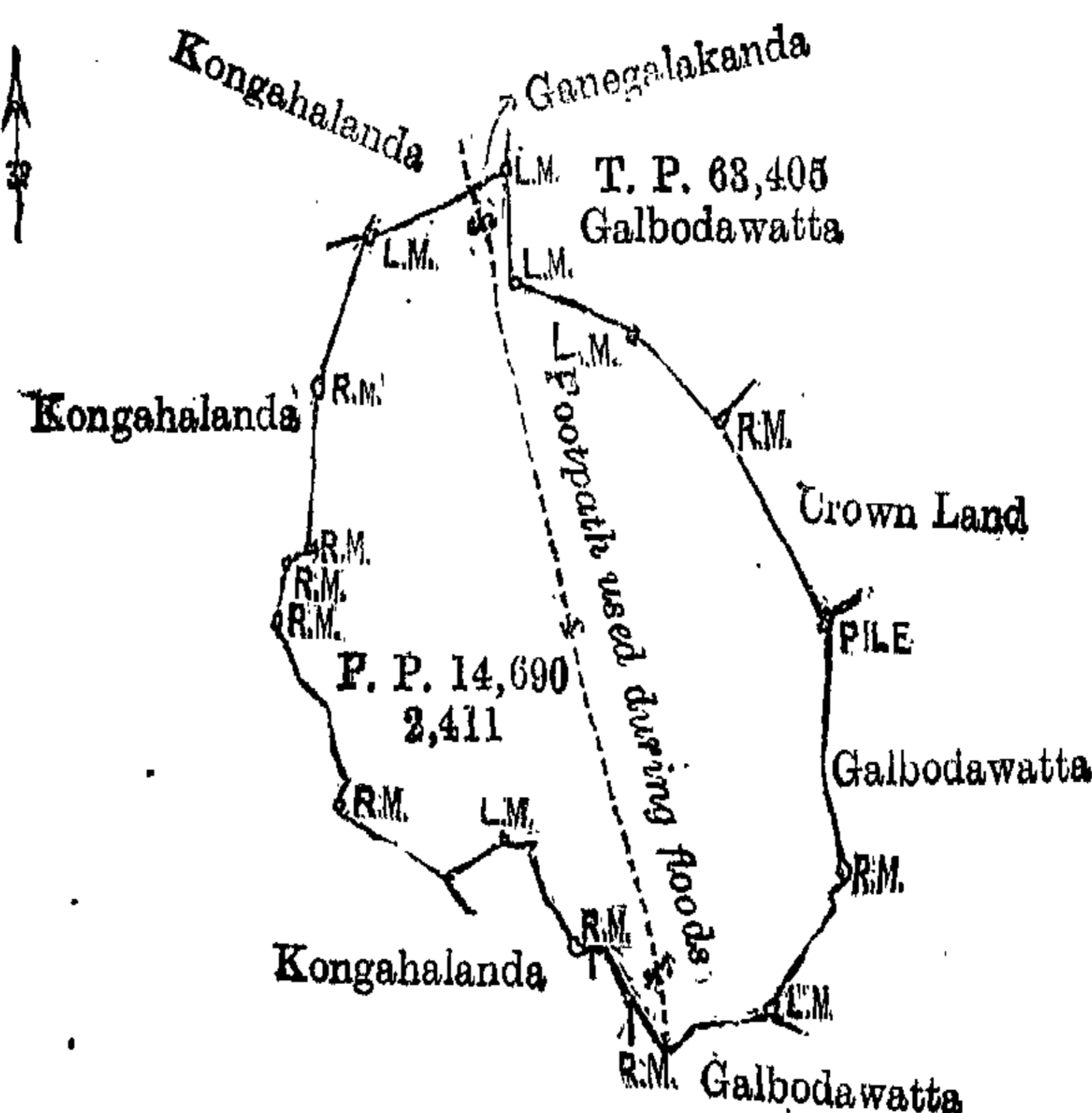
TAKE notice that unless within three months from March 28, 1913, the persons, if any, who claim any interest in the land hereinafter mentioned appear before the Assistant Government Agent of the Colombo and Negombo Districts of the Western Province, at his office in Colombo, and make claim to the said land or to some interest therein:

Such Assistant Government Agent, in pursuance of the powers in him vested by the said Ordinances, will declare by writing under his hand that the said land, to which no claim has been made, is the property of the Crown.

C. V. BRAYNE,  
Assistant Government Agent.

*Description of the Land referred to.*

Lot 2,411 in preliminary plan 14,690, called and known as Ganegalla (Crown reservation for quarry), containing in extent 2 acres 3 roods and 25 perches, situated in the village Mabima, in the Adikari pattu of the Siyane Korale West, in the District of Colombo, in the Western Province, as described in the annexed diagram; and bounded on the north by Kongahalanda claimed by Simon and others and Ganegalakanda claimed by Don Lewis and others; on the east by title plan 63,405, Galabodawatta claimed by Don Lewis and others, Crown land, and Galabodawatta claimed by K. Don Baron; on the south by Galabodawatta claimed by K. Don Hendrick and others; on the west by Kongahalanda claimed by H. Don Simon and others and Kongahalanda claimed by Simon and others.



Surveyor-General's Office,  
Colombo, July 9, 1912.

Scale of 4 Chains to an Inch.

A. J. WICKWAR,  
for Surveyor-General.

**Colombo Notice No. 4,808.****Notice under "The Waste Lands Ordinances of 1897, 1899, 1900, and 1903."**

TAKE notice that unless within three months from March 28, 1913, the persons, if any, who claim any interest in the lands hereinafter mentioned or in any one or more of such lands appear before the Assistant Government Agent of the Colombo and Negombo Districts of the Western Province, at his office in Colombo, and make claim in person or in writing to the said lands or any of them or to some interest therein:

Such Assistant Government Agent, in pursuance of the powers in him vested by the said Ordinances, will declare by writing under his hand that the said lands or such of them, as to which no claim has been made, are the property of the Crown.

C. V. BRAYNE,  
Assistant Government Agent.

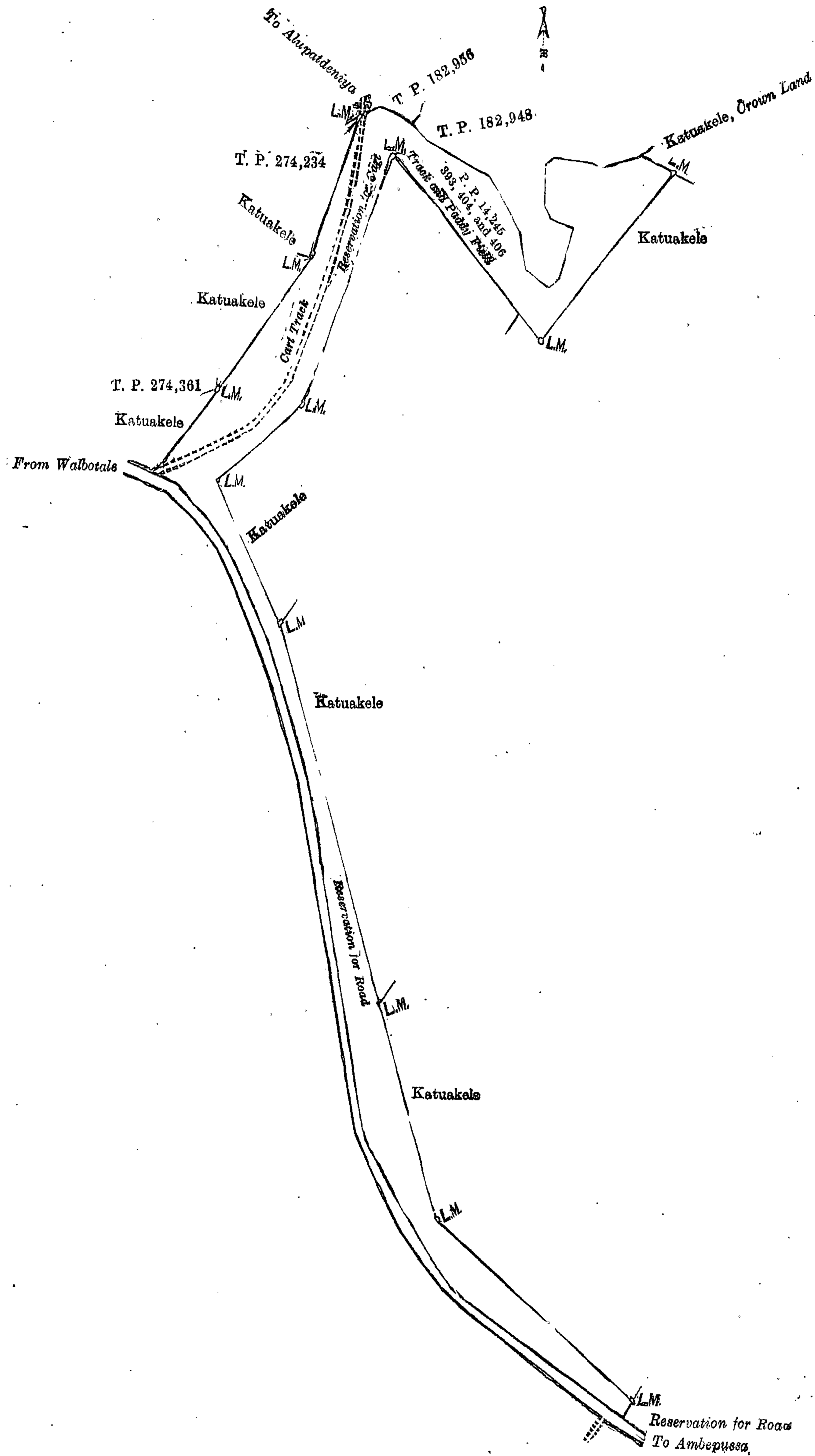
*Description of the Lands referred to.*

The following lots situated in the village of Walbotale, in the Udugaha pattu of the Hapitigam korale, in the Negombo District of the Western Province, as shown in the annexed diagram:—

Lot.	Name of Land.	Extent, A. R. P.
393	Katuakele (reservation for paddy field and cart track)	3 2 38
404	Do. (reservation for a road)	0 2 29
406	Do. (do.)	1 1 28
		5 3 15

Boundaries: on the north by title plan No. 182,956, title plan No. 182,948, and Katuakele, Crown land; on the east by Katuakele sold to Don Charles Senanaiyaka and road reservation; on the south by road from Walbotale to Ambepussa; and on the west by Katuakele sold to Don Charles Senanaiyaka, title plan No. 274,361, Katuakele sold to Don Charles Senanaiyaka, and title plan No. 274,234.





## Colombo Notice No. 4,809.

## Notice under "The Waste Lands Ordinances of 1897, 1899, 1900, and 1903."

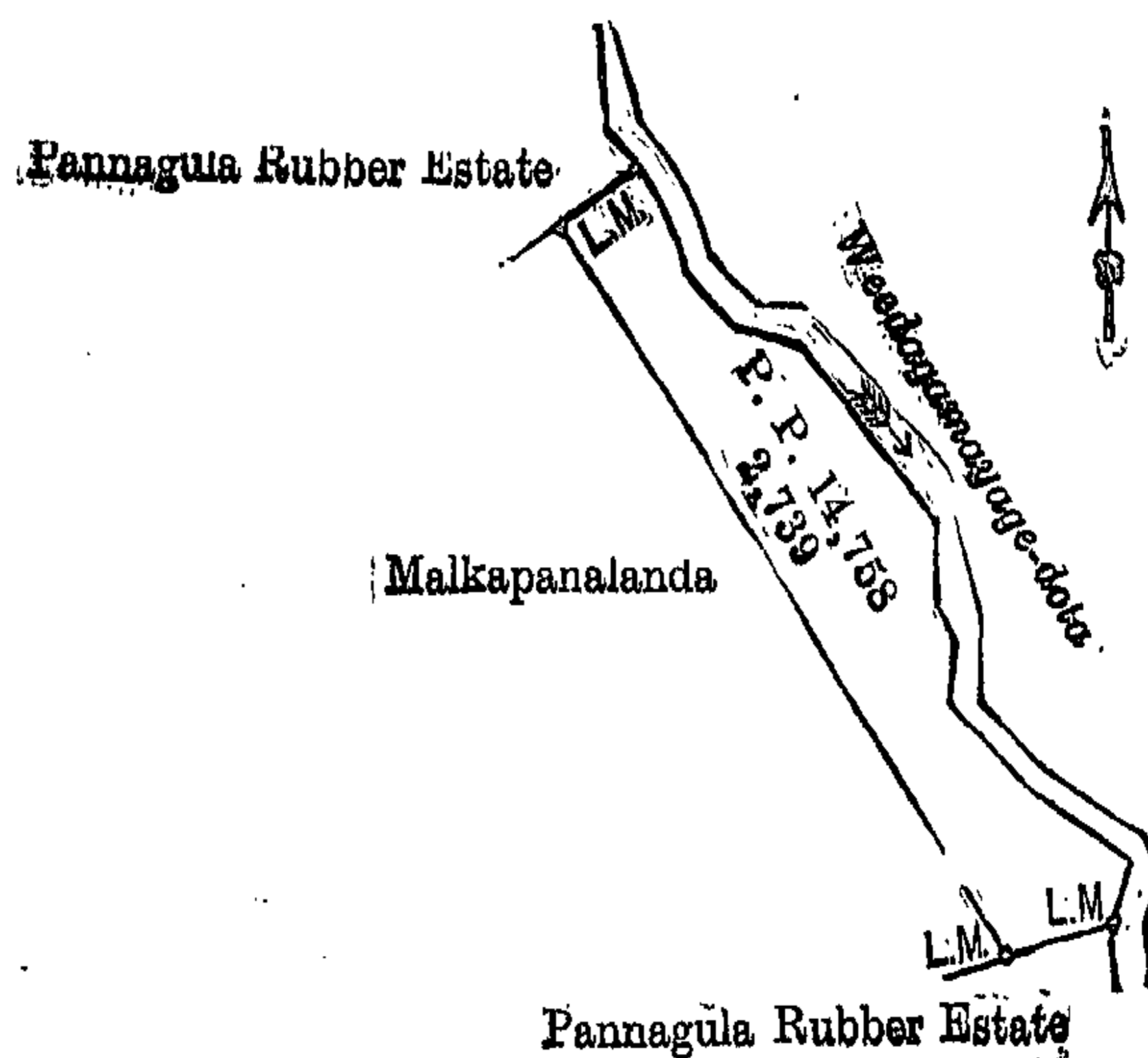
TAKE notice that unless within three months from March 28, 1913, the persons, if any, who claim any interest in the land hereinafter mentioned appear before the Assistant Government Agent of the Colombo and Negombo Districts of the Western Province, at his office in Colombo, and make claim in person or in writing to the said land or to some interest therein :

Such Assistant Government Agent, in pursuance of the powers in him vested by the said Ordinances, will declare by writing under his hand that the said land, to which no claim has been made, is the property of the Crown.

C. V. BRAYNE,  
Assistant Government Agent.

*Description of the Lands referred to.*

Lot 2,739 in preliminary plan 14,758, called and known as Malkapanalanda (reservation for stream), containin in extent 3 roods and 23 perches, situated in the village Pannagula, in the Udugaha pattu of the Hewagam korale, in the Colombo District of the Western Province, as shown in the annexed diagram : and bounded on the north by Pannagula rubber estate ; on the east by Weedagamayage-dola ; on the south by Pannagula rubber estate ; and on the west by Malkapanalanda sold by Crown to the Pannagula Rubber Company, Limited.



Surveyor-General's Office,  
Colombo, September 10, 1912.

Scale of 4 Chains to an Inch.

A. J. WICKWAR,  
for Surveyor-General.

## FINAL ORDERS.

Order under Section 2 of "The Waste Lands Ordinances of 1897, 1899, 1900, and 1903,"  
declaring Lands to be Crown Property.

In the matter of the lands commonly called or known as Meegahakoratuwa, Walakadaelawatta, Bambarakepuhena, &c., situate in the village of Ginneliya, in the Morawak korale of the Matara District, in the Southern Province, and of "The Waste Lands Ordinances of 1897, 1899, 1900, and 1903."

THE notice required by section 1 of "The Waste Lands Ordinances of 1897, 1899, 1900, and 1903," having been duly published in manner prescribed by that section in respect of the above-named lands (*vide* Notice No. 4,530), and no claim having been made to the said lands or to any interest therein within the period of three months from the date specified in the said notice, I, George Frederick Reginald Browning, Assistant Government Agent of the Matara District, of the Southern Province, under and by virtue of the powers vested in me in that behalf by section 2 of the said Ordinances, do hereby on February 10, 1913, order and declare that the said lands, as more fully described herein below, situate in the village of Ginneliya, in the Morawak korale of the Matara District, in the Southern Province, and shown as lots 35e, 35h, 35j, 58a, 58b, 69, 85a, 119c, 130a, 144, in block survey preliminary plan 22, and in the annexed diagrams, and containing in extent 58 acres and 11 perches, are the property of the Crown.

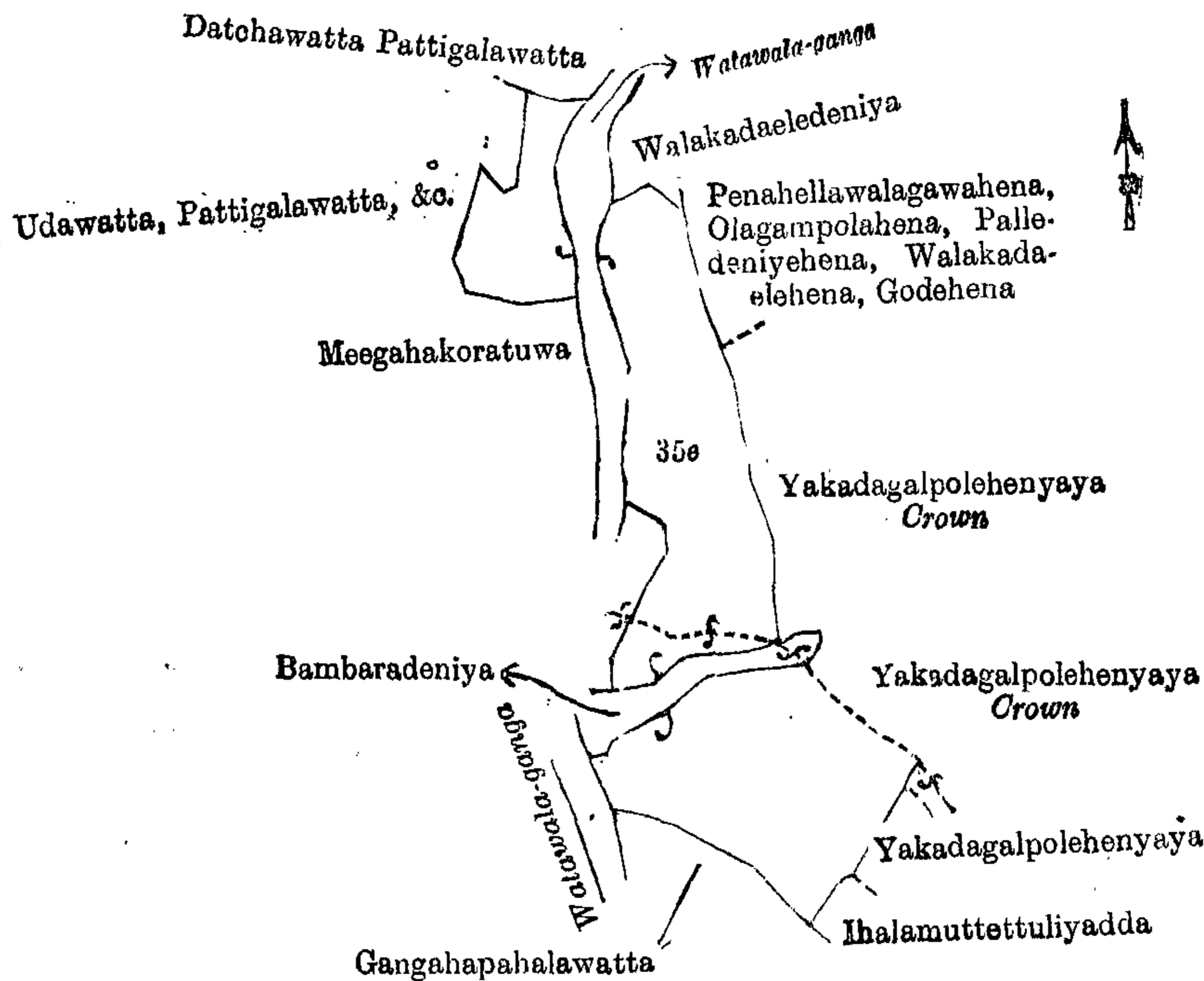
*Description of the Lands referred to.*

The following lots situated in the village of Ginneliya, in the Morawak korale of the Matara District, in the Southern Province, as described in the annexed diagrams :—

I.—Block survey preliminary plan 22. Field sheet O/10/53-61.  
Situation : Ginneliya village in Morawak korale of Matara District.

Lot.	Name of Land.	Extent, A. R. P.
35e	Meegahakoratuwa, Walakadaelawatta, and Bambarakepuhena	8 2 39

and bounded as follows: on the north by Datchawatta, Pattigalawatta claimed by Heen Appu and others, Watawala-ganga and Walakadaeledeniya claimed by W. Ranhami and others; on the east by Penahellawalagawahena, Olagampolahena, Palledeniyahena, Walakadaelehena, Godehena claimed by W. Dingi Appu and others, and Yakadagalpolehenyaya belonging to the Crown; on the south by Gangapahalawatta claimed by J. Simanhamy, Ihalamuttettuliyadda claimed by D. D. A. Wijesekera and others, and Yakadagalpolehenyaya claimed by Jagodage Dasan, Jagodage Hinduhamy, Jagodage Dineshamy, and Jagodage Simanhamy; and on the west by Udawatta, Pattigalawatta, &c., claimed by J. Sinduhamy, &c., Watawala-ganga, Meegahakoratuwa claimed by J. Dasanhamy, Bambaradeniya claimed by J. Dasanhamy and others, Watawala-ganga, and Gangapahalawatta claimed by J. Simanhamy.



Surveyor-General's Office,  
Colombo, November 29, 1911.

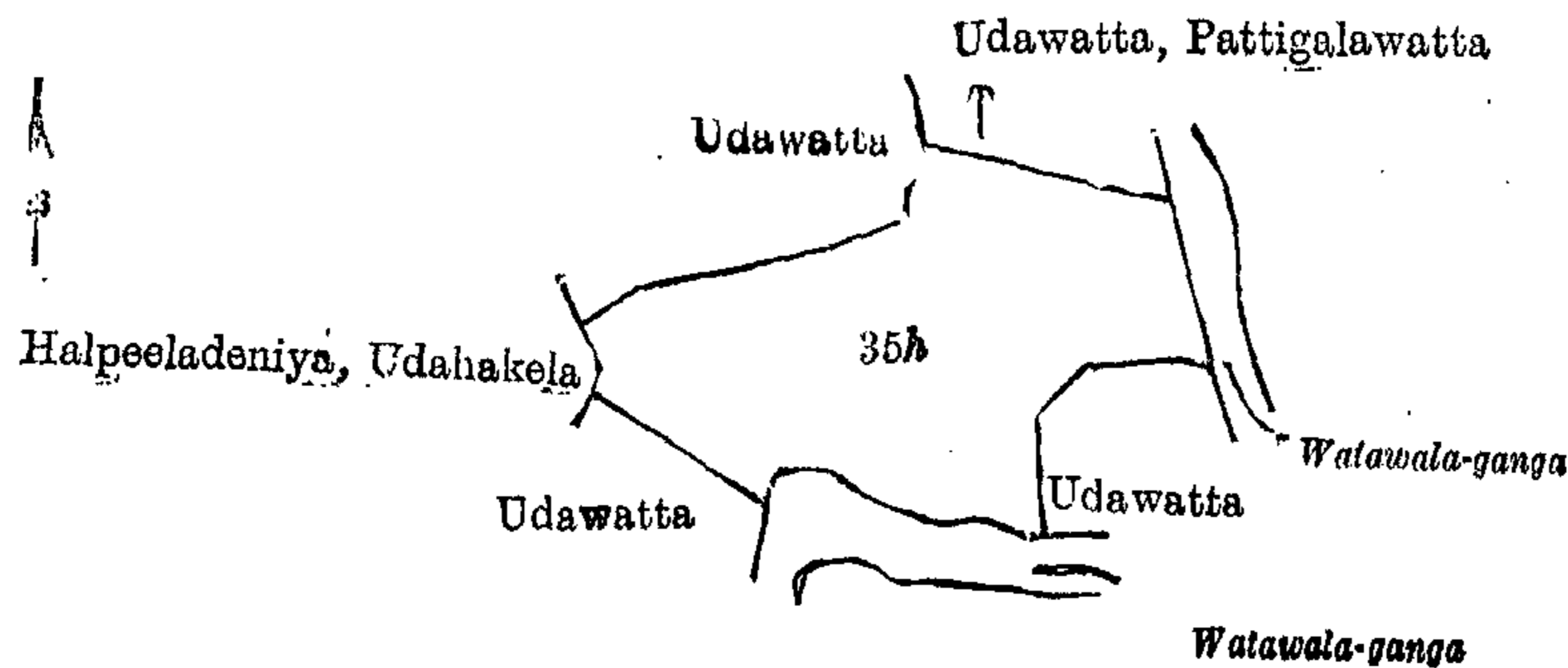
Scale of 8 Chains to an Inch.

A. H. G. DAWSON,  
for Surveyor-General.

II.—Block survey preliminary plan 22. Field sheet O/10/53-61.  
Situation: Ginneliya village in Morawak korale of Matara District.

Lot.	Name of Land.	Extent, A. R. P.
35h	Udawatta	4 3 33

and bounded as follows: on the north by Udawatta, Pattigalawatta claimed by J. Sinduhamy, &c.; east by Watawala-ganga and Udawatta claimed by J. Sinduhamy; on the south by Watawala-ganga; and on the west by Udawatta claimed by J. Punchi Appu, &c., Halpeeladeniya, Udahakela claimed by D. Anagi Appu, and Udawatta claimed by J. Sinduhamy and others.



Surveyor-General's Office,  
Colombo, November 29, 1911.

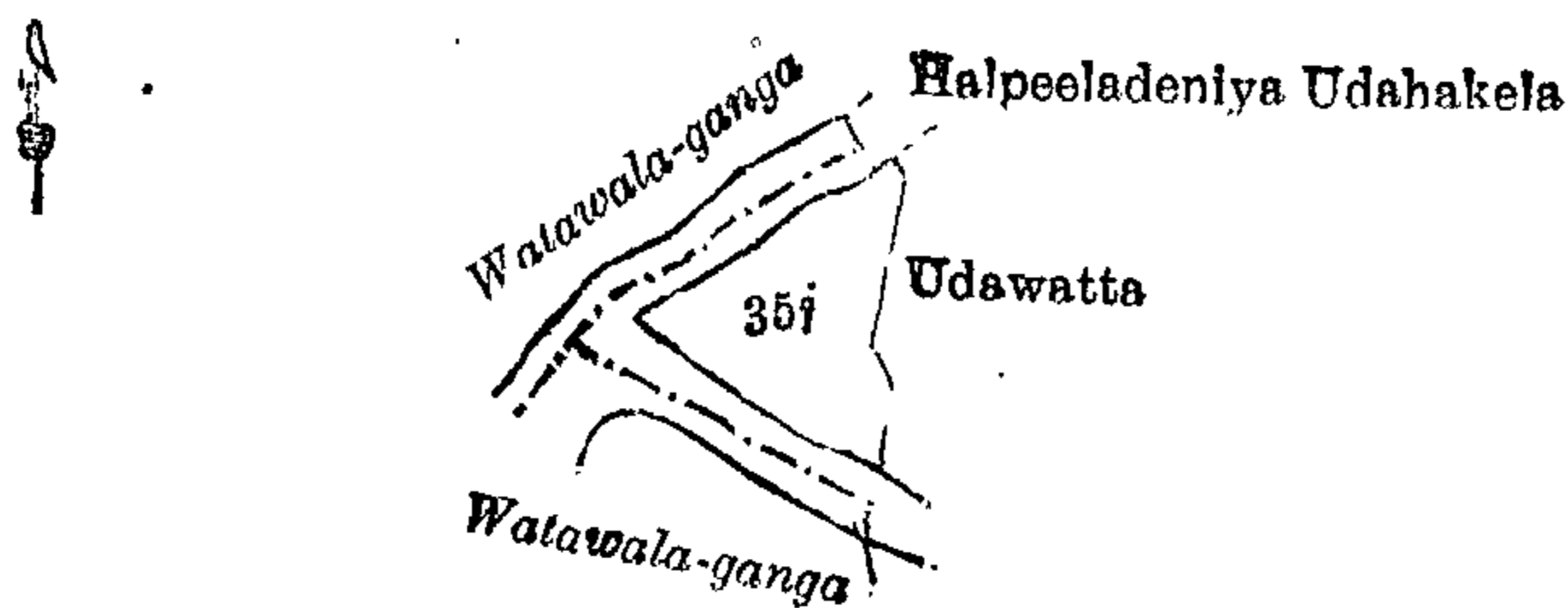
Scale of 8 Chains to an Inch.

A. H. G. DAWSON,  
for Surveyor-General.

III.—Block survey preliminary plan 22. Field sheet O/10/53-61.  
Situation: Ginneliya village in Morawak korale of Matara District.

Lot.	Name of Land.	Extent, A. R. P.
35j	Udawatta	1 0 2

and bounded as follows: on the north by Watawala-ganga and Halpeeladeniyaudahakele claimed by J. Davith, &c.; on the east by Udawatta claimed by J. Punchi Appu, &c.; on the south and west by Watawala-ganga.



Surveyor-General's Office,  
Colombo, November 29, 1911.

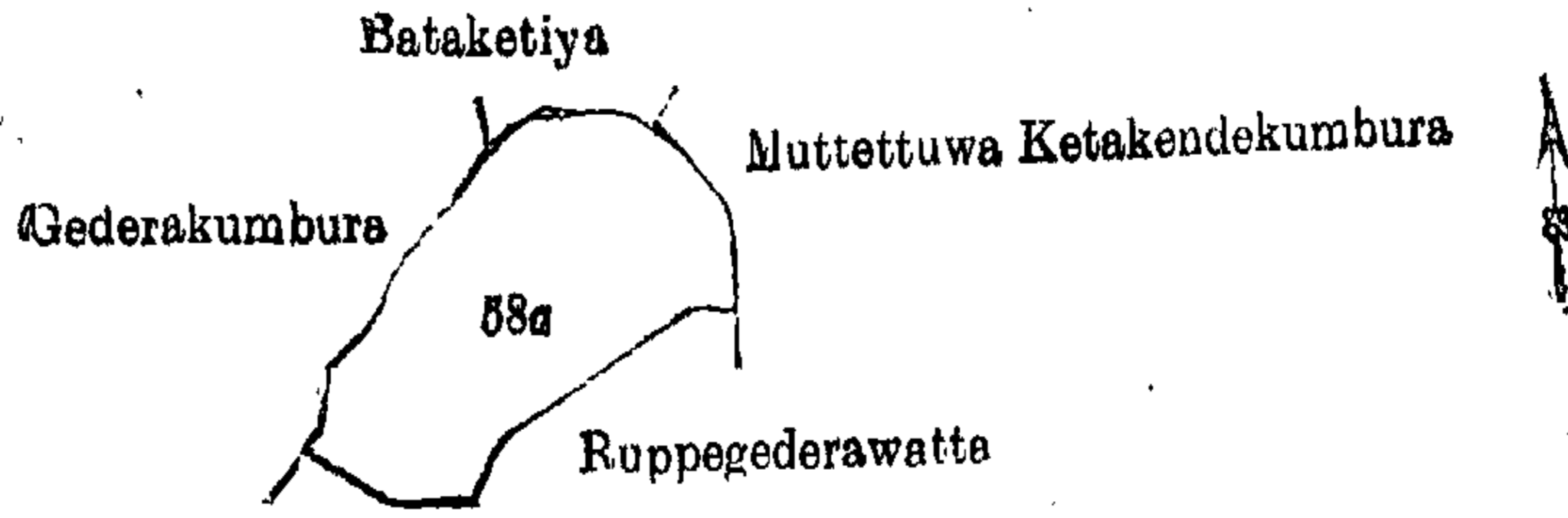
Scale of 8 Chains to an Inch.

A. H. G. DAWSON,  
for Surveyor-General.

IV.—Block survey preliminary plan 22. Field sheets O/10/53-61, O/10/54-62.  
Situation: Ginneliya village in Morawak korale of Matara District.

Lot.	Name of Land.	Extent, A. R. P.
58a	Ihalawattehena	2 2 2

and bounded as follows: on the north by Bataketiya claimed by G. D. Elias and others; east by Muttettuwaketahendekumbura claimed by G. D. Elias and others, and Ruppegederawatta claimed by G. Elias Appuhamy, &c.; on the south by Ruppegederawatta claimed by G. Elias Appuhamy, &c.; and on the west by Gedarakumbura claimed by G. D. Elias and others.



Surveyor-General's Office,  
Colombo, November 29, 1911.

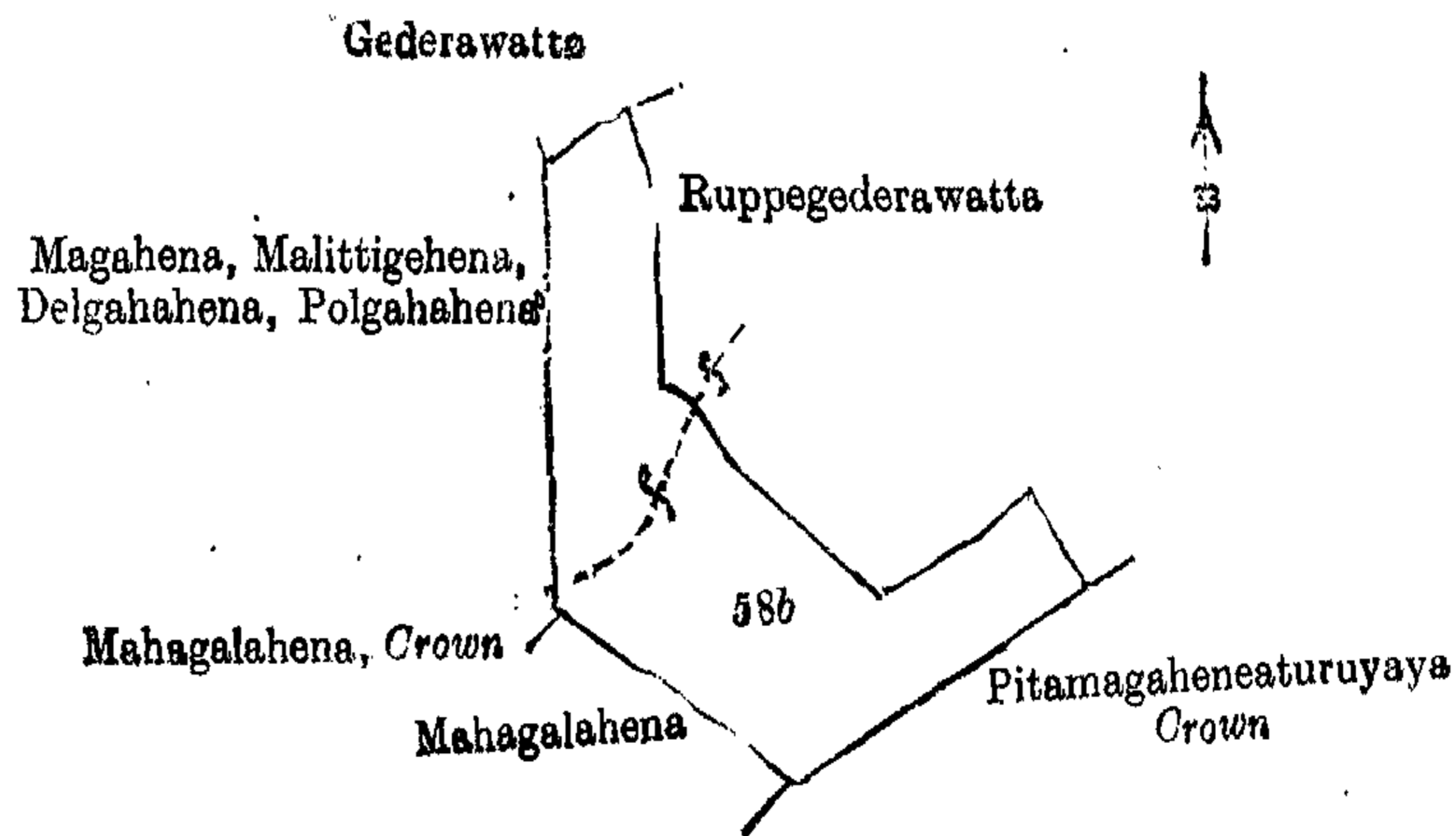
Scale of 8 Chains to an Inch.

A. H. G. DAWSON,  
for Surveyor-General.

V.—Block survey preliminary plan 22. Field sheet O/10/53-61.  
Situation: Ginneliya village in Morawak korale of Matara District.

Lot.	Name of Land.	Extent, A. R. P.
58b	Ruppegederawatta..	4 3 28

and bounded as follows: on the north by Gedarawatta claimed by Liyanage Andris and others; on the east by Ruppegederawatta claimed by G. Elias Appuhamy, &c.; on the south by Pitamagaheneaturuyaya claimed by the Crown and Mahalahena claimed by L. S. Appuhamy, Dorapanegamachchige Don Elias, Wickrama-arachi Pothewage Punchi Appu, Liyanage Andirishamy, Liyanage Babunhamy, and Atandage Don Davith; and on the west by Magahena, Malittigehena, Delgahahena, Polgahahena claimed by W. Adirian and others, Mahalahena belonging to the Crown, and Mahalahena claimed by Liyanage Saron Appuhamy, Dorapane Gamachchige Don Elias, Wickrema Arachchi Pothewage Punchi Appu, Liyanage Andirishamy, Liyanage Babunhamy, and Atandage Don Davith.



Surveyor-General's Office,  
Colombo, November 29, 1911.

Scale of 8 Chains to an Inch.

A. H. G. DAWSON,  
for Surveyor-General.

VI.—Block survey preliminary plan 22.  
Situation: Ginneliya village in Morawak korale of Matara District.

Lot.	Name of Land.	Extent, A. R. P.
69	Peelahena	20 1 37

and bounded as follows: on the north by Mahalahena, Demodarahena, Mediattewalahena, Pillagawahena, Galkoratuwehena, Henagahudeniyehehena, and Koskanawalahena claimed by Lewanage Wattuhami and others; on the east by Mahalahena, Demodarahena, Mediattewalahena, Pillagawahena, Galkoratuwehena, Henagahudeniyehehena, Koskanawalahena claimed by Lewanage Wattuhami and others, Peelahenawatta claimed by L. Punchi Appu, &c., Hiwalangamulla claimed by L. Balahami and others, Bogahaowitawatta claimed by L. Punchi Appu, &c.; on the south by Udapadassa, Tallepadassa, Bogahawita claimed by L. Andiris and others, Kalagamugewatta claimed by G. Lokuhamy, Rukgahakumbura claimed by B. Siman and others, Arakkumulla claimed by L. Waththuhamy and others; and on the west by Mahamedirihena belonging to the Crown, Bataketikandawatta claimed by A. Don Davith, Mahamedirihena belonging to the Crown, Ihalakandegodelladeniya claimed by B. Siman and others, Pillahenawatta claimed by L. Punchi Appu, Pahalakandugodelladeniya claimed by B. Siman and others, and Mahamedirihena, &c., belonging to the Crown.



Surveyor-General's Office,  
Colombo, November 29, 1911.

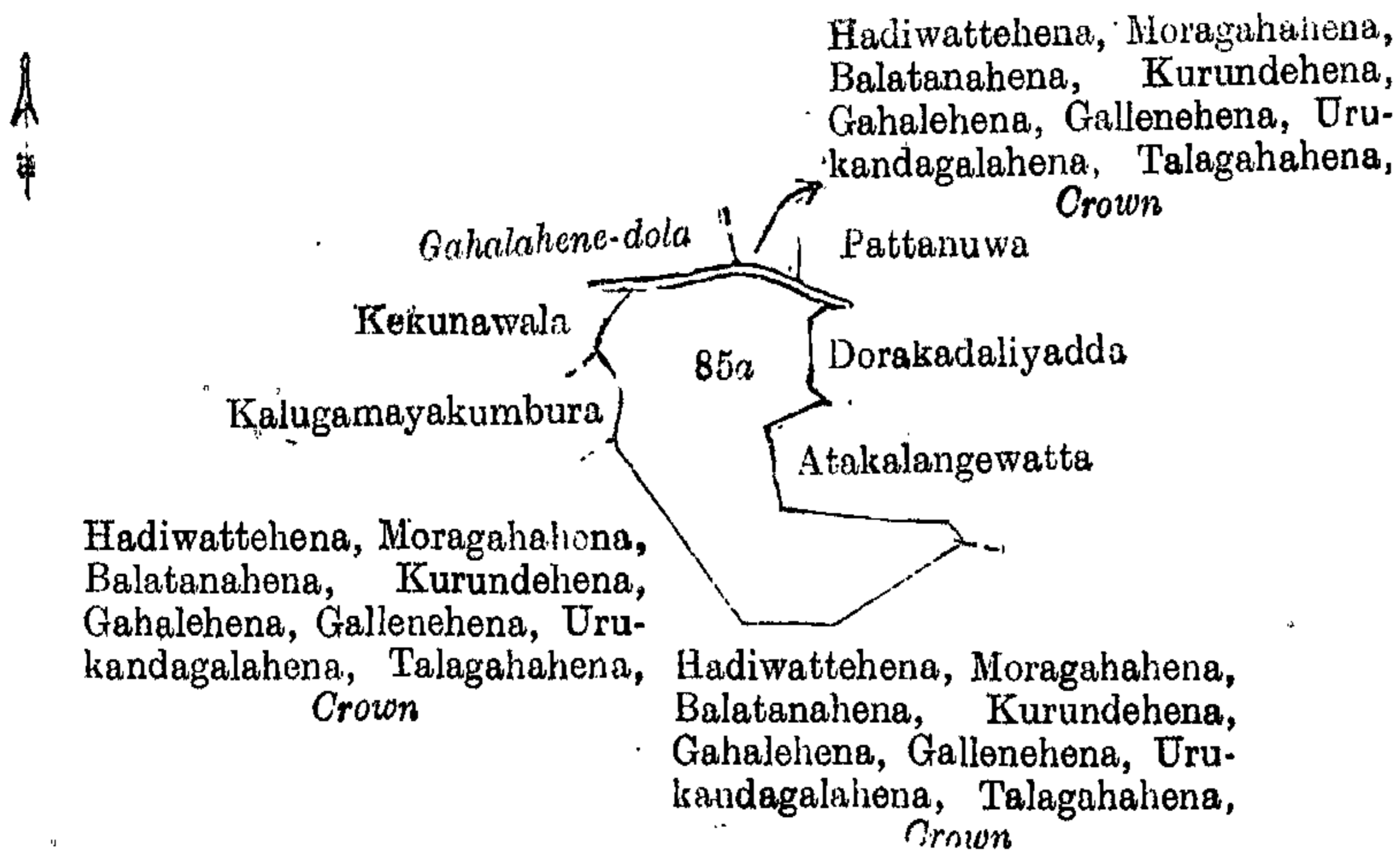
Scale of 8 Chains to an Inch.

A. H. G. DAWSON,  
for Surveyor-General.

VII.—Block survey preliminary plan 22. Field sheet O/10/54-62.  
 Situation : Ginneliya village in Morawak korale of Matara District.

Lot.	Name of Land.	Extent, A. R. P.
85a	Jambugahawatta	3 0 0

and bounded as follows : on the north by Gahalahena-dola, Hadiwattehena, Moragahahena, Balatanahena, Kurundehena, Gahalahena, Gallenehena, Urukundagalahena, Talagahahena belonging to the Crown, and Pattanuwa claimed by K. Dassan and others ; on the east by Dorakadaliyadda and Atakalange-watta claimed by K. Dasanhamy, &c. ; on the south by Hadiwattehena, Moragahahena, Balatanahena, Kurundehena, Gahalahena, Gallenehena, Urukundagalahena, and Talagahahena belonging to the Crown ; and on the west by Kekunawala claimed by K. Kalu Appu and others, Kalugamayakumbura claimed by B. Siman and others, Hadiwattehena, Moragahahena, Balatanahena, Kurundehena, Gahalahena, Gallenehena, Urukundagalahena, and Talagahahena belonging to the Crown.



Surveyor-General's Office,  
 Colombo, November 29, 1911.

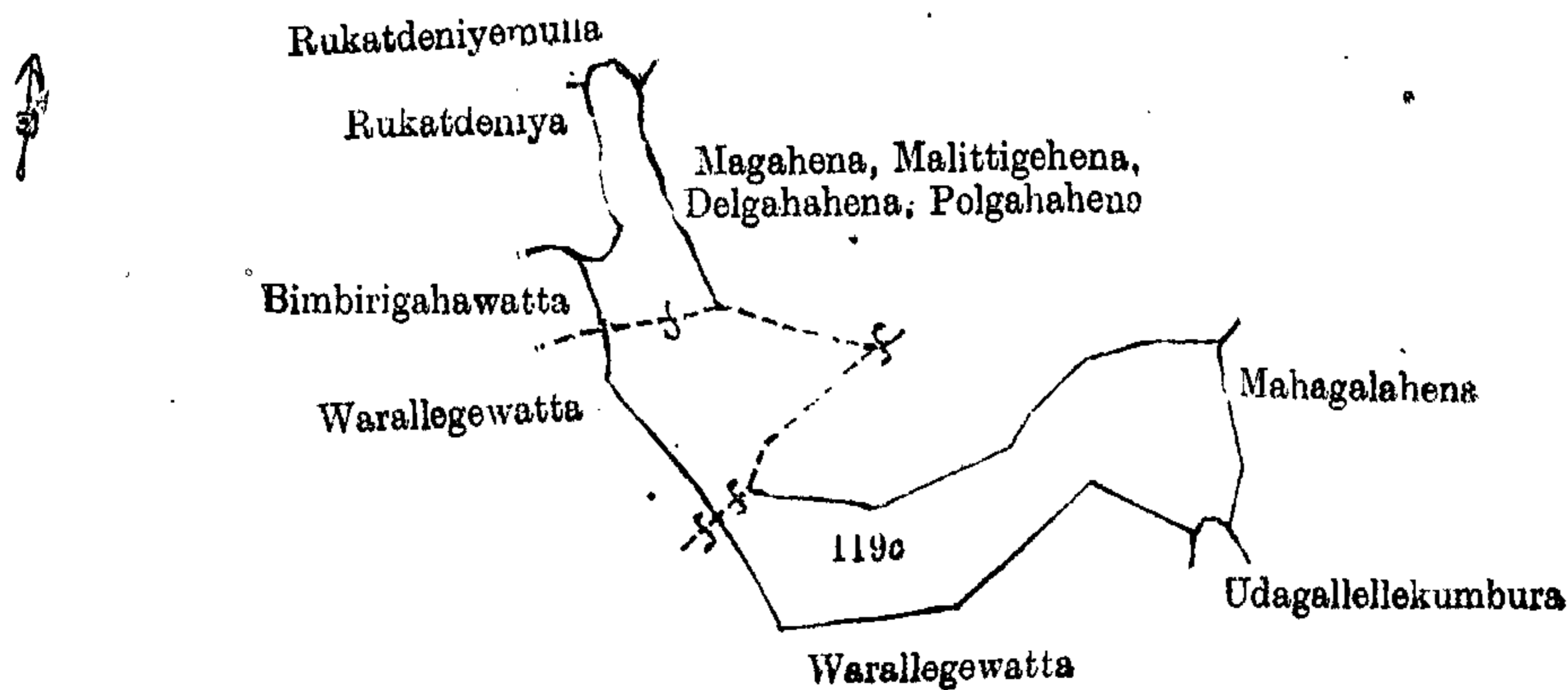
Scale of 8 Chains to an Inch.

A. H. G. DAWSON,  
 for Surveyor-General.

VIII.—Block survey preliminary plan 22. Field sheet O/10/53-61.  
 Situation : Ginneliya village in Morawak korale of Matara District.

Lot.	Name of Land.	Extent, A. R. P.
119c	Bimbrigahawatta, Dawatamullewatta, and Polruppewatta	5 2 2

and bounded as follows : on the north by Rukatdeniyemulla claimed by D. D. A. Wijesekera and others, Magahena, Malittigehena, Delgahahena, Polgahahena claimed by W. Adirian and others ; on the east by Mahagalahena claimed by L. Saron Appuhamy, Dorapanegamachchige Don Elias, Wickrama Arachchi Potewege Punchedi Appu, Liyanage Andirishamy, Liyanage Babunhany, and Atandage Don Davith ; on the south by Warallegewatta claimed by A. Don Davith and Udagallelekumbura claimed by H. Adirian and others ; and on the west by Warallegewatta claimed by A. Don Davith, &c., Bimbrigahawatta claimed by M. Jayanhany, &c., and Rukatdeniya claimed by D. D. A. Wijesekera and others.



Surveyor-General's Office,  
 Colombo, November 29, 1911.

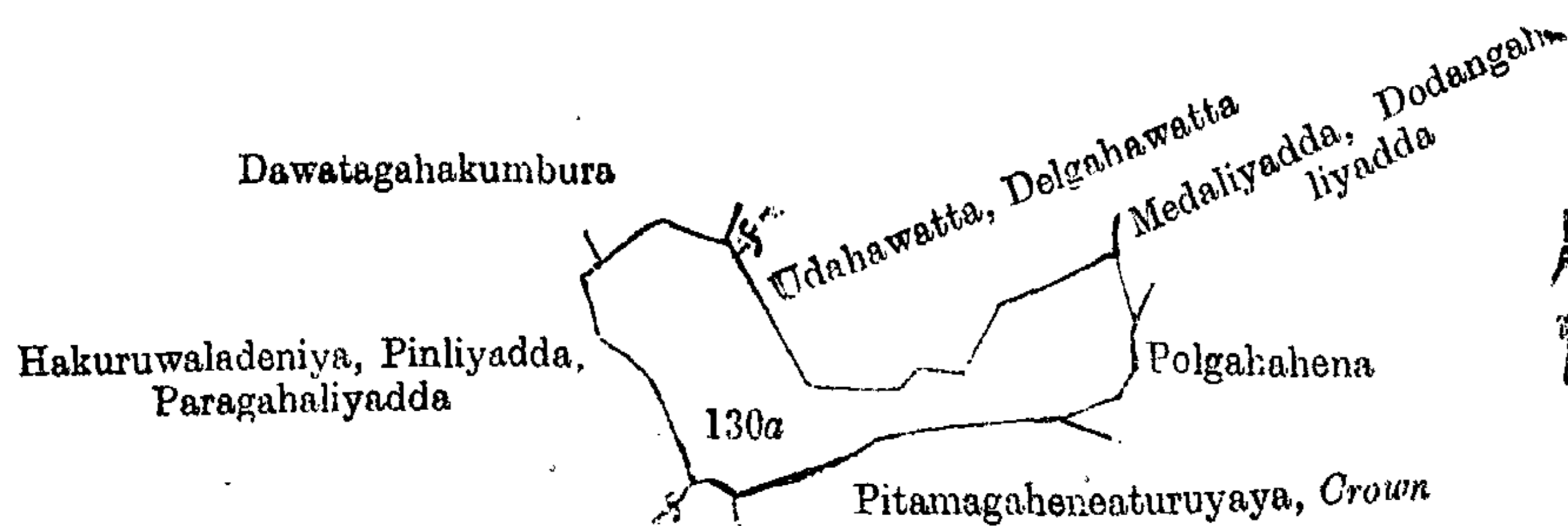
Scale of 8 Chains to an Inch.

A. H. G. DAWSON,  
 for Surveyor-General.

IX.—Block survey preliminary plan 22. Field sheet O/10/53-61.  
 Situation : Ginneliya village in Morawak korale of Matara District.

Lot.	Name of Land.	Extent, A. R. P.
130a	Udahawatta, Delgahawatta, and Peellehena	3 1 10

and bounded as follows : on the north by Dawatagahakumbura claimed by D. F. D. S. Abeywardena and others, and Udahawatta, Delgahawatta claimed by G. Siman, &c. ; on the east by Medaliyadda, Dodangahaliyadda claimed by H. Jayan and others, and Polgahahena claimed by W. Adirian and others ; on the south by Pitamagaheneaturuyaya belonging to the Crown, Hakuruwaladeniya, Pinliyadda, Paragahaliyadda claimed by M. Babuwe and others ; on the west by Hakuruwaladeniya, Pinliyadda, Paragahaliyadda claimed by M. Babuwe and others.



Surveyor-General's Office,  
 Colombo, November 29, 1911.

Scale of 8 Chains to an Inch.

A. H. G. DAWSON,  
 for Surveyor-General.

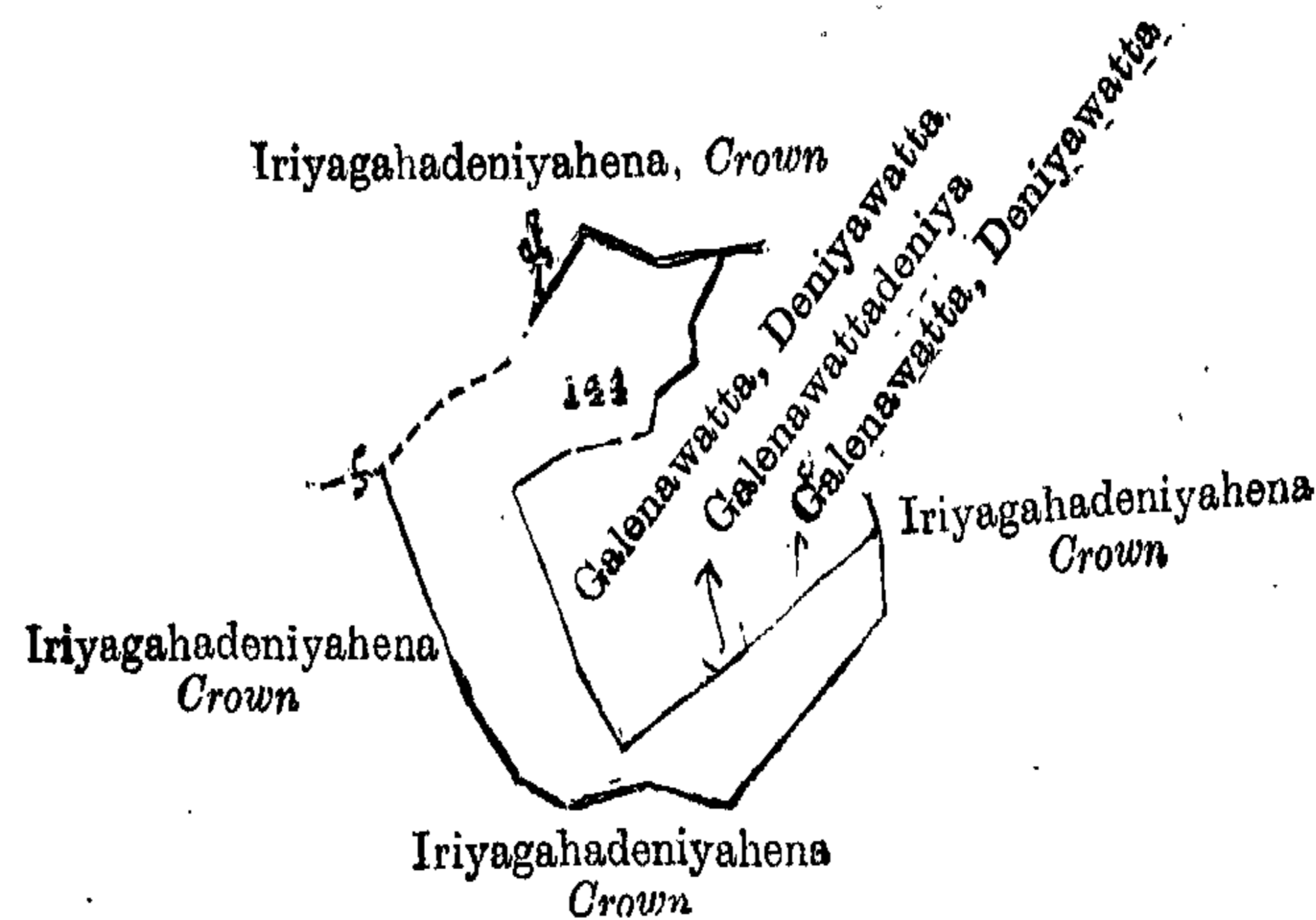
X.—Block survey preliminary plan 22. Field sheet O/10/54-62.  
Situation: Ginneliya village in Morawak korale of Matara District.

Lot.	Name of Land.	Extent, A. R. P.
144	Galenawattehena	3 2 18

and bounded as follows: on the north by Iriyagahadeniyahena belonging to the Crown; on the east by Galenawatta, Deniyawatta claimed by A. Davith, &c., and Galenawattadeniya claimed by A. Davith, &c., Galenawatta, Deniyawatta, &c., claimed by A. Davith, &c., and Iriyagahadeniyahena belonging to the Crown; on the south by Iriyagahadeniyahena belonging to the Crown; and west by Iriyagahadeniyahena belonging to the Crown.

Matara, February 10, 1913.

G. F. R. BROWNING,  
Assistant Government Agent.



Surveyor-General's Office,  
Colombo, November 29, 1911.

Scale of 8 Chains to an Inch.

A. H. G. DAWSON,  
for Surveyor-General.

#### Matara S. O. No. 1,616.

#### Order under Section 2 of "The Waste Lands Ordinances of 1897, 1899, 1900, and 1903," declaring Lands to be Crown Property.

In the matter of the lands commonly called or known as Nugeareadeniyahena, Talagahahena, Nugearehena, &c., situate in the village of Narandeniya, in the Gangaboda pattu of the Matara District, in the Southern Province, and of "The Waste Lands Ordinances of 1897, 1899, 1900, and 1903."

THE notice required by section 1 of "The Waste Lands Ordinances of 1897, 1899, 1900, and 1903," having been duly published in manner prescribed by that section in respect of the above-named lands (*vide* Notice No. 4,541), and no claim having been made to the said lands or to any interest therein within the period of three months from the date specified in the said notice, I, Maxwell MacLagan Wedderburn, Special Officer appointed under section 28 of the said Ordinances, under and by virtue of the powers vested in me in that behalf by section 2 of the said Ordinances, do hereby on February 24, 1913, order and declare that the said lands, as more fully described herein below, situate in the village of Narandeniya, in the Gangaboda pattu of the Matara District, in the Southern Province, and shown as lots 39, 39e, 39g, 39j, 39l, 39o, 39p, 39r in preliminary plan 513, and in the annexed diagram, and containing in extent 44 acres 2 roods and 36 perches, are the property of the Crown.

#### Description of the Lands referred to.

The following lots situated in the village of Narandeniya, in the Gangaboda pattu of the Matara District, in the Southern Province, as described in the annexed diagram:—

#### Preliminary plan 513.

Situation: Narandeniya village in Gangaboda pattu of Matara District.

Lot.	Name of Land.	Extent, A. R. P.
39	Nugeareadeniyahena, Talagahahena	16 1 18
39e	Nugearehena (reservation for channel)	0 1 21
39g	Do. ( do. )	0 0 35
39j	Do. ( do. )	2 3 10
39l	Nugearehena	2 1 28
39o	Mimanakoladeniya-addarahena (reservation for channel)	0 1 18
39p	Nugearehena	22 0 0
39r	Mimanakoladeniya-addarahena (reservation for channel)	0 0 26
		44 2 36

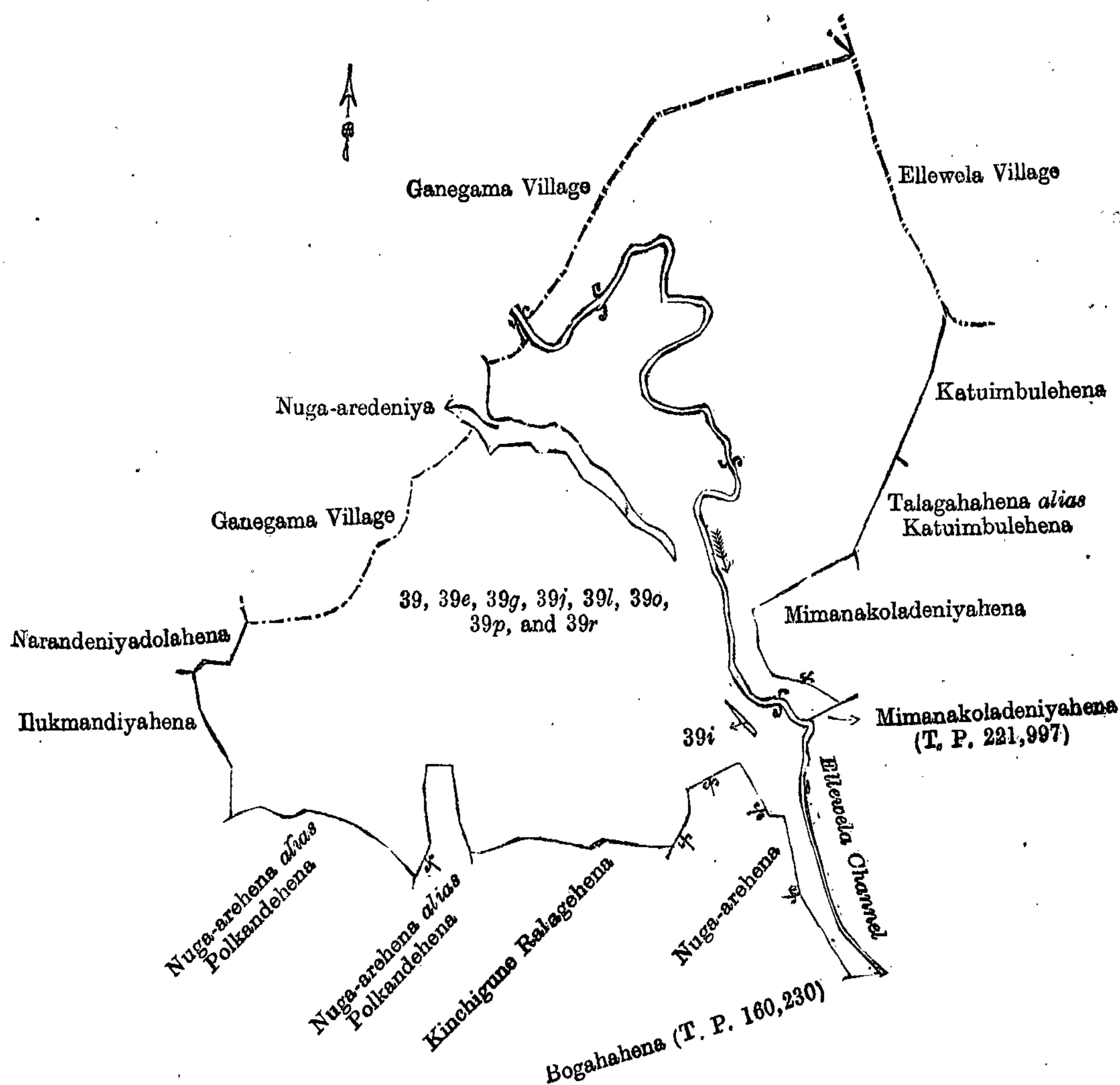
and bounded as follows: on the north by the village limit of Ganegama; on the east by the village limit of Ellewela, Katuimbulehena sold by the Crown, Talagahahena *alias* Katuimbulehena sold by the Crown, Mimanakoladeniyahena sold by the Crown, Mimanakoladeniyahena (T. P. 221,997), the Ellewela channel; on the south by Bogahahena (T. P. 160,230), Nuga-arehena sold by the Crown, Kinchiguneralagehena sold by the Crown, Nuga-arehena *alias* Polkandehena sold by the Crown; on the west by Illukmandiyahena claimed by Samarasin Gunasekara Liyanage Don Mendris, Narandeniya-dolahena sold by the Crown, the village limit of Ganegama, Nuga-arehena sold by the Crown, the village limit of Ganegama.

NOTE.—The following lot lying within the above boundaries is excluded from this order, and its extent of 10 perches is not included in the acreage of 44 acres 2 roods and 36 perches given above:—

Lot.	Name of Land.	Extent, A. R. P.
39i	Nuga-arehena	0 0 10

February 24, 1913.

M. M. WEDDERBURN,  
Special Officer.



Surveyor-General's Office,  
Colombo, July 19, 1912.

Scale of 8 Chains to an Inch.

A. H. G. DAWSON,  
for Surveyor-General.

#### Kurunegala S. O. No. 560.

#### Order under Section 2 of "The Waste Lands Ordinances of 1897, 1899, 1900, and 1903," declaring Land to be Crown Property.

In the matter of the land commonly called or known as Rukgaskanda, situate in the village of Dawatawa, in the Meda Pattu Korale East of the Katugampola hatpattu of the Kurunegala District, in the North-Western Province, and of "The Waste Lands Ordinances of 1897, 1899, 1900, and 1903."

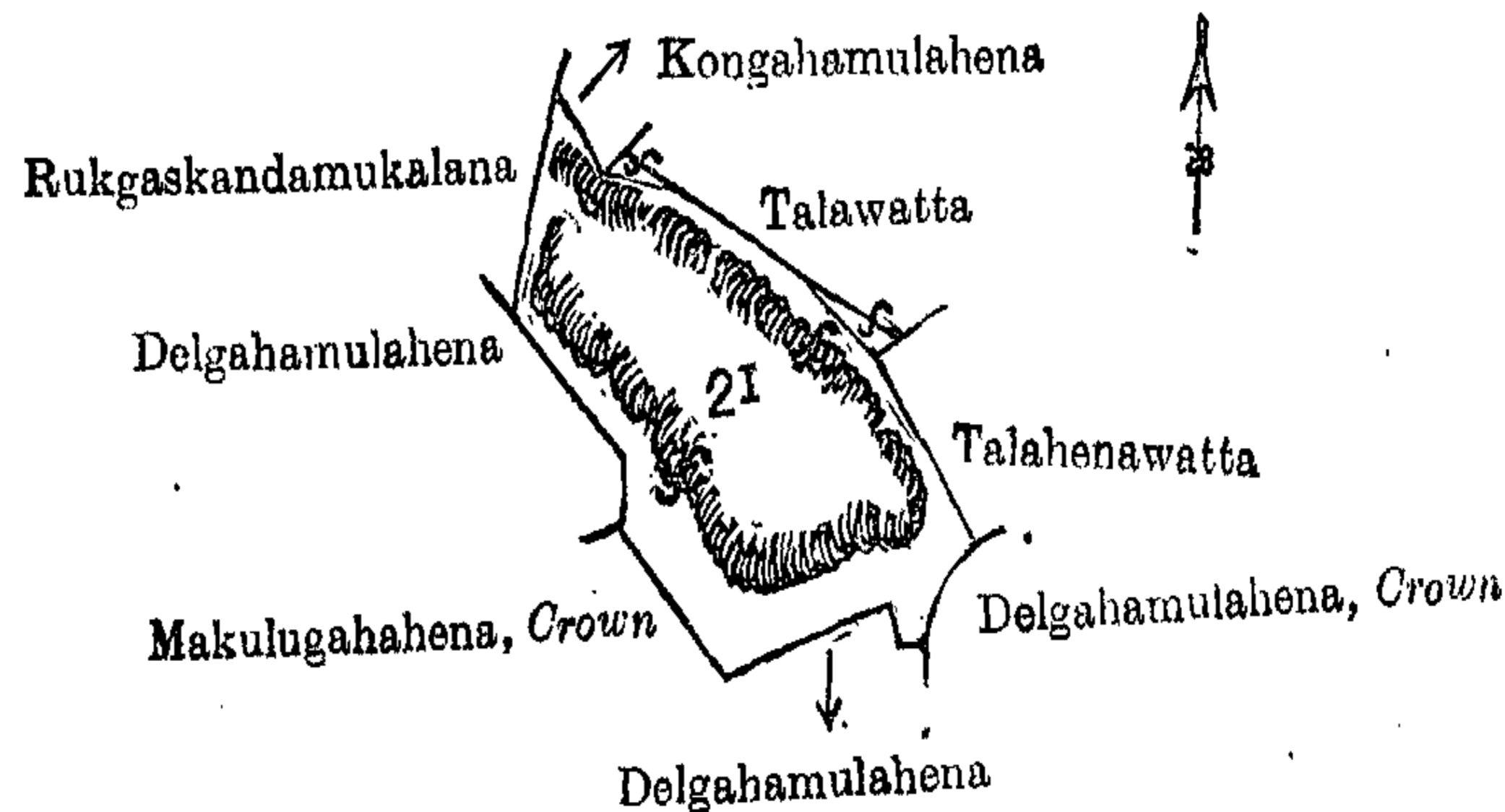
THE notice required by section 1 of "The Waste Lands Ordinances of 1897, 1899, 1900, and 1903," having been duly published in manner prescribed by that section in respect of the above-named land (*vide* Notice No. 4,607), and no claim having been made to the said land or to any interest therein within the period of three months from the date specified in the said notice, I, John Murray Davies, Special Officer appointed under section 28 of the said Ordinances, under and by virtue of the powers vested in me in that behalf by section 2 of the said Ordinances, do hereby, on February 16, 1913, order and declare that the said land, as more fully described herein below, situate in the village of Dawatawa, in the Meda Pattu Korale East of the Katugampola hatpattu of the Kurunegala District, in the North-Western Province, and shown as lot 2i in preliminary plan 371, and in the annexed diagram, and containing in extent 4 acres and 30 perches, is the property of the Crown.

#### Description of the Land referred to.

The land commonly called or known as Rukgaskanda, situated in the village of Dawatawa, in the Meda Pattu Korale East of the Katugampola hatpattu of the Kurunegala District, in the North-Western Province, containing in extent 4 acres and 30 perches, and shown as lot 2i in preliminary plan 371, and in the annexed diagram, and bounded as follows: on the north by Rukgaskandamukalana sold by the Crown, Kongahamulahena sold by the Crown, Talawatta sold by the Crown; on the east by Talawatta sold by the Crown, Talahenawatta sold by the Crown; on the south by Delgahamulahena sold by the Crown, Delgahamulahena sold by the Crown, Makulugahahena sold by the Crown; on the west by Makulugahahena sold by the Crown, Delgahamulahena sold by the Crown, Rukgaskandamukalana sold by the Crown.

February 16, 1913.

J. M. DAVIES,  
Special Officer.



Surveyor-General's Office,  
Colombo, September 27, 1912.

Scale of 8 Chains to an Inch.

A. H. G. DAWSON,  
for Surveyor-General

#### Kurunegala S. O. No. 561.

##### Order under Section 4, Sub-section (1), of "The Waste Lands Ordinances of 1897, 1899, 1900, and 1903," declaring Lands to be Crown Property.

In the matter of the lands commonly called or known as Sandaranatawehena, Sandaranatawemukalana, Ratambala-oya, &c., situate in the village of Sandaranatawa, in the Magul Medagandahe Korale West of the Wannu hatpattu of the Kurunegala District, in the North-Western Province, and of "The Waste Lands Ordinances of 1897, 1899, 1900, and 1903."

WHEREAS in pursuance of section 1 of the said Ordinances it was duly notified on August 30, 1912, that if no claim to the lands commonly called or known as Sandaranatawehena, Sandaranatawemukalana, Ratambala-oya, &c., situate in the village of Sandaranatawa, in the Magul Medagandahe Korale West of the Wannu hatpattu of the Kurunegala District, in the North-Western Province, containing in extent 210 acres 2 roods and 36 perches, and shown as lots 585, 586, 587, 588, 589, 590, and 592 in preliminary plan 3,970, and in the annexed diagram, was made to John Murray Davies, Special Officer appointed under section 28 of the said Ordinances, within the period of three months from the date specified in such notice, such lands would be declared the property of the Crown, and dealt with on account of the Crown (*vide* Notice No. 4,505):

And whereas Alfred Adam de Zilva, as attorney of Edmund Scott of "Daisy Valley," Kurunegala, made claim thereto, and whereas the said attorney has withdrawn the claim to the said lands, I, John Murray Davies, Special Officer appointed under section 28 of the said Ordinances, under and by virtue of the powers vested in me in that behalf by section 4 of the said Ordinances, do hereby on January 30, 1913, order and declare under section 4, sub-section (1), of the said Ordinances, that the said lands, as more fully described herein below, are the property of the Crown.

##### Description of the Lands referred to.

The following lots situated in the village of Sandaranatawa, in the Magul Medagandahe Korale West of the Wannu hatpattu of the Kurunegala District, in the North-Western Province, as described in the annexed diagram:—

##### Preliminary plan 3,970.

Situation: Sandaranatawa village in Magul Medagandahe Korale West of Wannu hatpattu of Kurunegala District.

Lot.	Name of Land.	Extent, A. R. P.
585	Sandaranatawehena	99 3 5
586	Sandaranatawemukalana	0 2 20
587	Do.	0 1 23
588	Ratambalaoya	0 2 0
589	Do. (reservation for stream)	3 1 14
590	Sandaranatawa (reservation for path)	0 3 2
592	Sandaranatawa	105 1 12
		<hr/>
		210 2 36

and bounded as follows: on the north by Kollanduwemukalana claimed by the Crown, Kollanduwemukalana claimed by C. C. Tennekoon, Ratamahatmaya; on the east by Likolapitiyemukalana claimed by the Crown, the Ratambala-oya (the village limit of Likolapitiya); on the south by Pahalaottukulamahenyaya claimed by the Crown; on the west by Pahalaottukulamahenyaya claimed by the Crown, Kollanduwemukalana claimed by the Crown.

January 30, 1913.

J. M. DAVIES,  
Special Officer.

[For Diagram see page 531.]

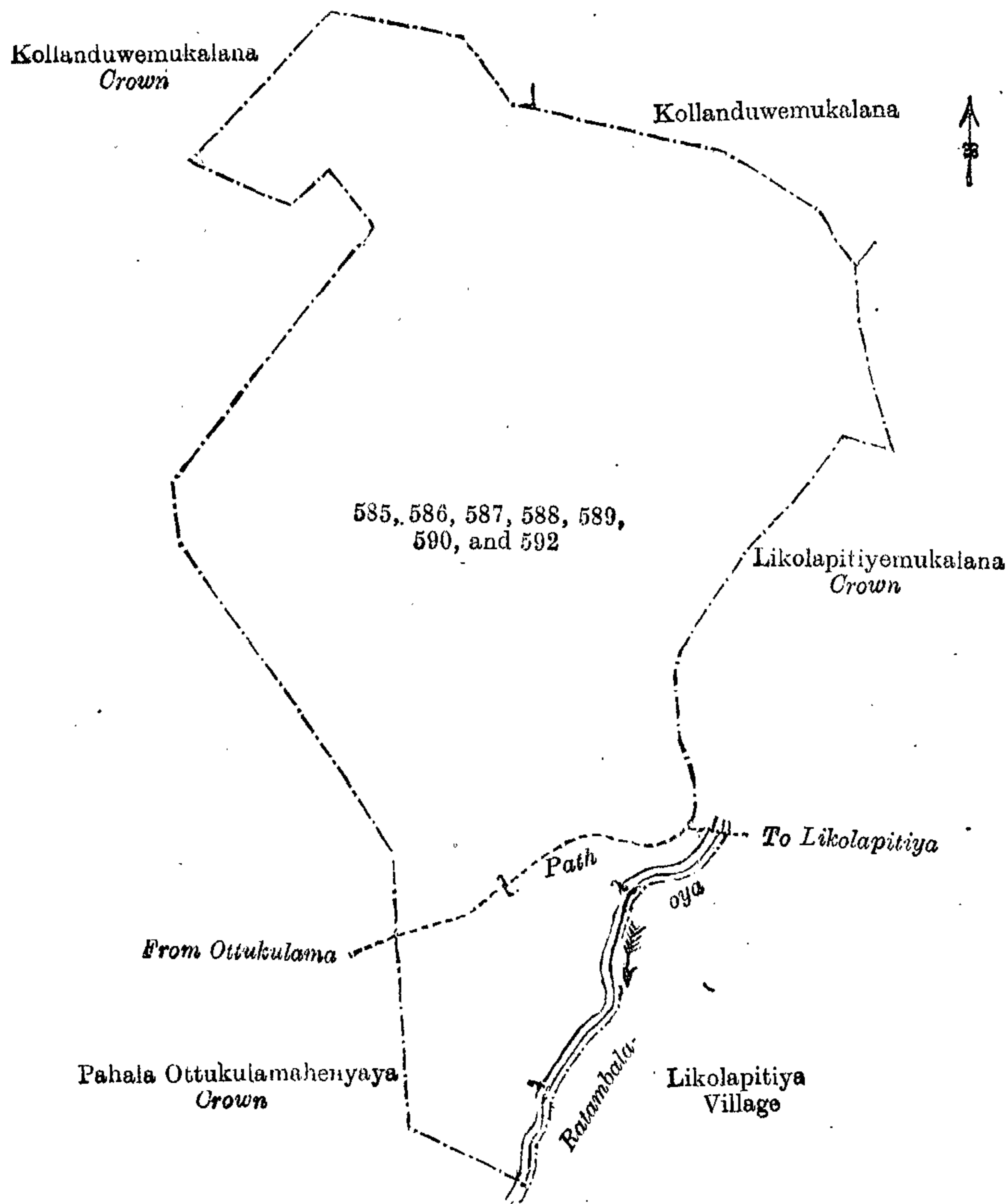
#### Kurunegala S. O. No. 562.

##### Order under Section 2 of "The Waste Lands Ordinances of 1897, 1899, 1900, and 1903," declaring Land to be Crown Property.

In the matter of the land commonly called or known as Nugagahahena (minor road reservation), situate in the village of Uturawala, in the Meda Pattu Korale West of the Katugampola hatpattu of the Kurunegala District, in the North-Western Province, and of "The Waste Lands Ordinances of 1897, 1899, 1900, and 1903."

The notice required by section 1 of "The Waste Lands Ordinances of 1897, 1899, 1900, and 1903," having been duly published in manner prescribed by that section in respect of the above-named land (*vide* Notice No. 4,606), and no claim having been made to the said land or to any interest therein within the period of three months from the date specified in the said notice, I, John Murray Davies, Special Officer appointed under section 28 of the said Ordinances, under and by virtue of the powers vested in me in that behalf by section 2 of the said Ordinances, do hereby, on February 21, 1913, order and declare that the said land, as more fully described herein below, situate in the village of Uturawala, in the Meda Pattu Korale West of the Katugampola hatpattu of the Kurunegala District, in the North-Western Province, and shown as lot 8i in preliminary plan 290, and in the annexed diagram, and containing in extent 21 perches, is the property of the Crown.





Surveyor-General's Office ;  
Colombo, July 20, 1912

Scale of 16 Chains to an Inch.

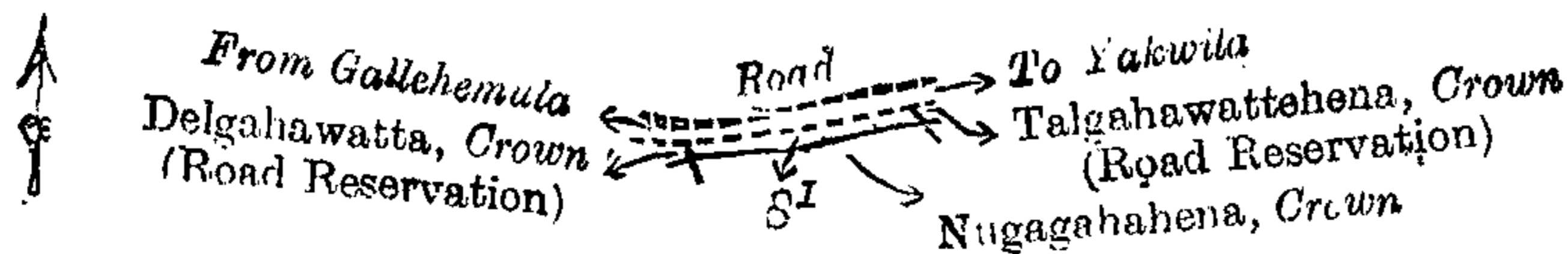
A. J. WICKWAR,  
for Surveyor-General.

*Description of the Land referred to.*

The land commonly called or known as Nugagahahena (minor road reservation), situated in the village of Uturawala, in the Meda Pattu Korale West of the Katugampola hatpattu of the Kurunegala District, in the North-Western Province, containing in extent 21 perches, shown as lot 8i in preliminary plan 290, and in the annexed diagram, and bounded as follows : on the north by the road from Gallehemula to Yakwila ; on the east by Talgahawattchena belonging to the Crown (road reservation) ; on the south by Nugagahahena belonging to the Crown ; on the west by Delgahawatta declared to be the property of the Crown under the Waste Lands Ordinances (road reservation).

February 21, 1913.

J. M. DAVIES,  
Special Officer.



Surveyor-General's Office,  
Colombo, September 20, 1912.

Scale of 8 Chains to an Inch.

A. H. G. DAWSON,  
for Surveyor-General.

**Kurunegala S. O. No. 563.**

**Order under Section 2 of "The Waste Lands Ordinances of 1897, 1899, 1900, and 1903,"  
declaring Land to be Crown Property.**

In the matter of the land commonly called or known as Galkumburepillewa, situate in the village of Handapanwala, in the Mahagalboda Egoda korale of the Hiriyala hatpattu of the Kurunegala District, in the North-Western Province, and of "The Waste Lands Ordinances of 1897, 1899, 1900, and 1903."

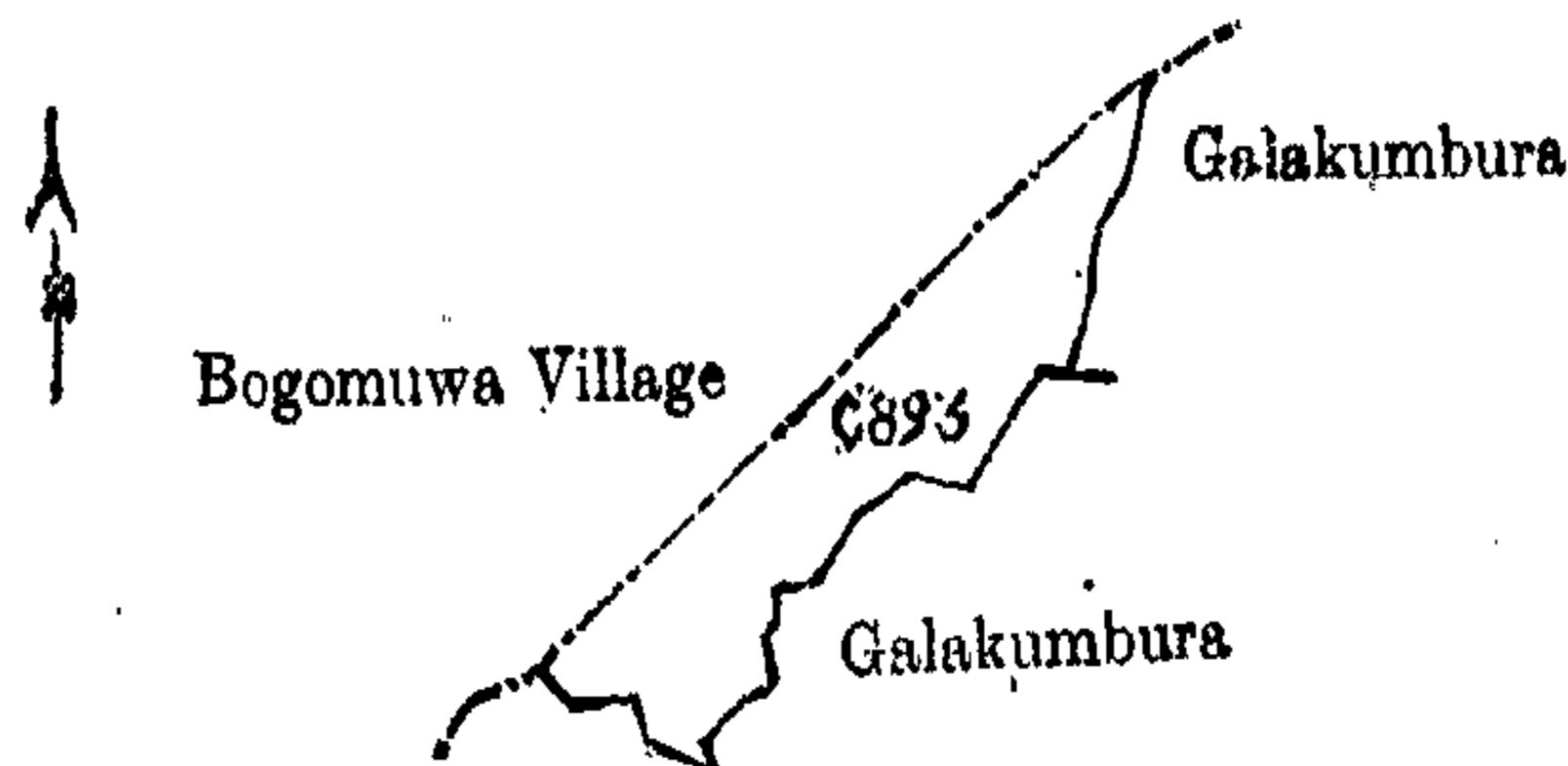
THE notice required by section 1 of "The Waste Lands Ordinances of 1897, 1899, 1900, and 1903," having been duly published in manner prescribed by that section in respect of the above-named land (*vide* Notice No. 4,597), and no claim having been made to the said land or to any interest therein within the period of three months from the date specified in the said notice, I, John Murray Davies, Special Officer appointed under section 28 of the said Ordinances, under and by virtue of the powers vested in me in that behalf by section 2 of the said Ordinances, do hereby, on February 16, 1913, order and declare that the said land, as more fully described herein below, situate in the village of Handapanwala, in the Mahagalboda Egoda korale of the Hiriyala hatpattu of the Kurunegala District, in the North-Western Province, and shown as lot C 893 in preliminary plan 1,942, and in the annexed diagram, and containing in extent 1 rood and 23 perches, is the property of the Crown.

*Description of the Land referred to.*

The land commonly called or known as Galkumburepillewa, situated in the village of Handapanwala, in the Mahagalboda Egoda korale of the Hiriyala hatpattu of the Kurunegala District, in the North-Western Province, containing in extent 1 rood and 23 perches, shown as lot C 893 in preliminary plan 1,942, and in the annexed diagram, and bounded as follows: on the north by the village limit of Bogomuwa; on the east and south by Galakumbura claimed by Ratnayake Mudiyanseleage Dingiri Banda and others; on the west by the village limit of Bogomuwa.

J. M. DAVIES,  
Special Officer.

February 16, 1913.



Surveyor-General's Office,  
Colombo, September 14, 1912.

Scale of 4 Chains to an Inch.

A. H. G. DAWSON,  
for Surveyor-General.

**Kurunegala S. O. No. 564.****Order under Section 2 of "The Waste Lands Ordinances of 1897, 1899, 1900, and 1903," declaring Lands to be Crown Property.**

In the matter of the lands commonly called or known as Habbakele (road reservation), road, and stream, situate in the village of Badanegedara, in the Meda Pattu West korale of the Katugampola hatpattu of the Kurunegala District, in the North-Western Province, and of "The Waste Lands Ordinances of 1897, 1899, 1900, and 1903."

THE notice required by section 1 of "The Waste Lands Ordinances of 1897, 1899, 1900, and 1903," having been duly published in manner prescribed by that section in respect of the above-named lands (*vide* Notice No. 3,770), and no claim having been made to the said lands or to any interest therein within the period of three months from the date specified in the said notice, I, John Murray Davies, Special Officer appointed under section 28 of the said Ordinances, under and by virtue of the powers vested in me in that behalf by section 2 of the said Ordinances, do hereby on February 1, 1913, order and declare that the said lands, as more fully described herein below, situate in the village of Badanegedara, in the Meda Pattu West korale of the Katugampola hatpattu of the Kurunegala District, in the North-Western Province, and shown as lots 2½, 10, 9, and 8 in preliminary plan 322, and in the annexed diagrams, and containing in extent 1 acre 2 roods and 31 perches, are the property of the Crown.

*Description of the Lands referred to.*

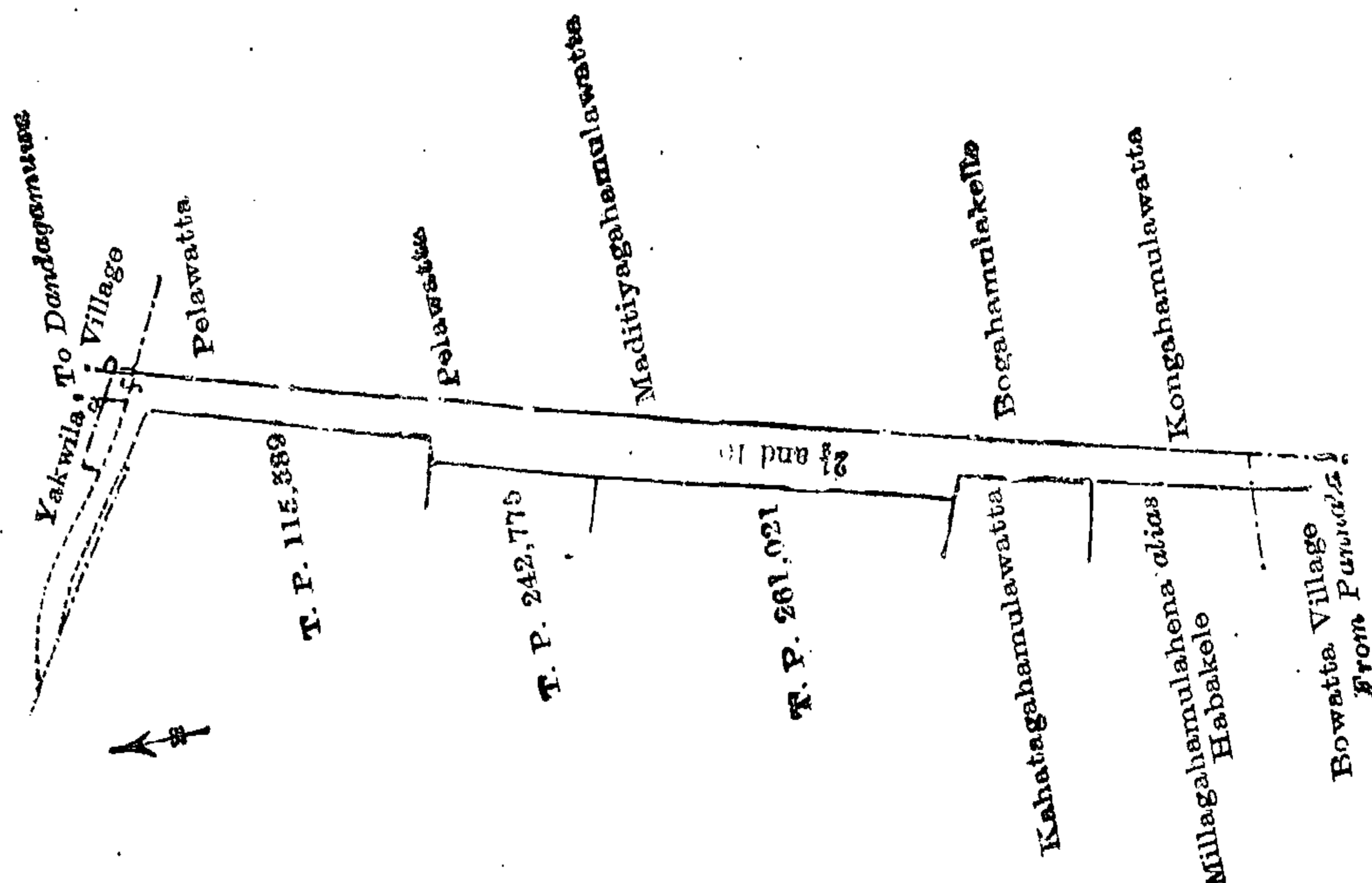
The following lots situated in the village of Badanegedara, in the Meda Pattu West Korale of the Katugampola hatpattu of the Kurunegala District, in the North-Western Province, as described in the annexed diagrams:—

## I.—Preliminary plan 322.

Situation: Badanegedara village in Meda Pattu West Korale of Kurunegala District.

Lot.	Name of Land.	Extent, A. R. P.
2½	Habbakele (road reservation)	0 0 35
10	Road	0 3 0
		0 3 35

and bounded as follows: on the north by the village limit of Yakwila; on the east by Pelawatta claimed by William de Dias Bandaranayaka and others, Pelawatta claimed by Wanasingha Arachchilage Punchi Nona and others, Maditiyagahamulawatta claimed by ditto, Bogahamulakelle claimed by ditto, Kongahamulawatta claimed by Wanasinghe Arachchilage Pransina Hamy; on the south by the village limit of Bowatta; on the west by Millagahamulahena *alias* Habbakele claimed by Wanasinghe Arachchilage Pransina Hamy, Kahatagahamulawatta claimed by Wanisinghe Arachchilage Punchi Nona and others, T. Ps. 261,021, 242,775, 115,589, the village limit of Yakwila.



Surveyor-General's Office,  
Colombo, March 12, 1910.

Scale of 4 Chains to an Inch.

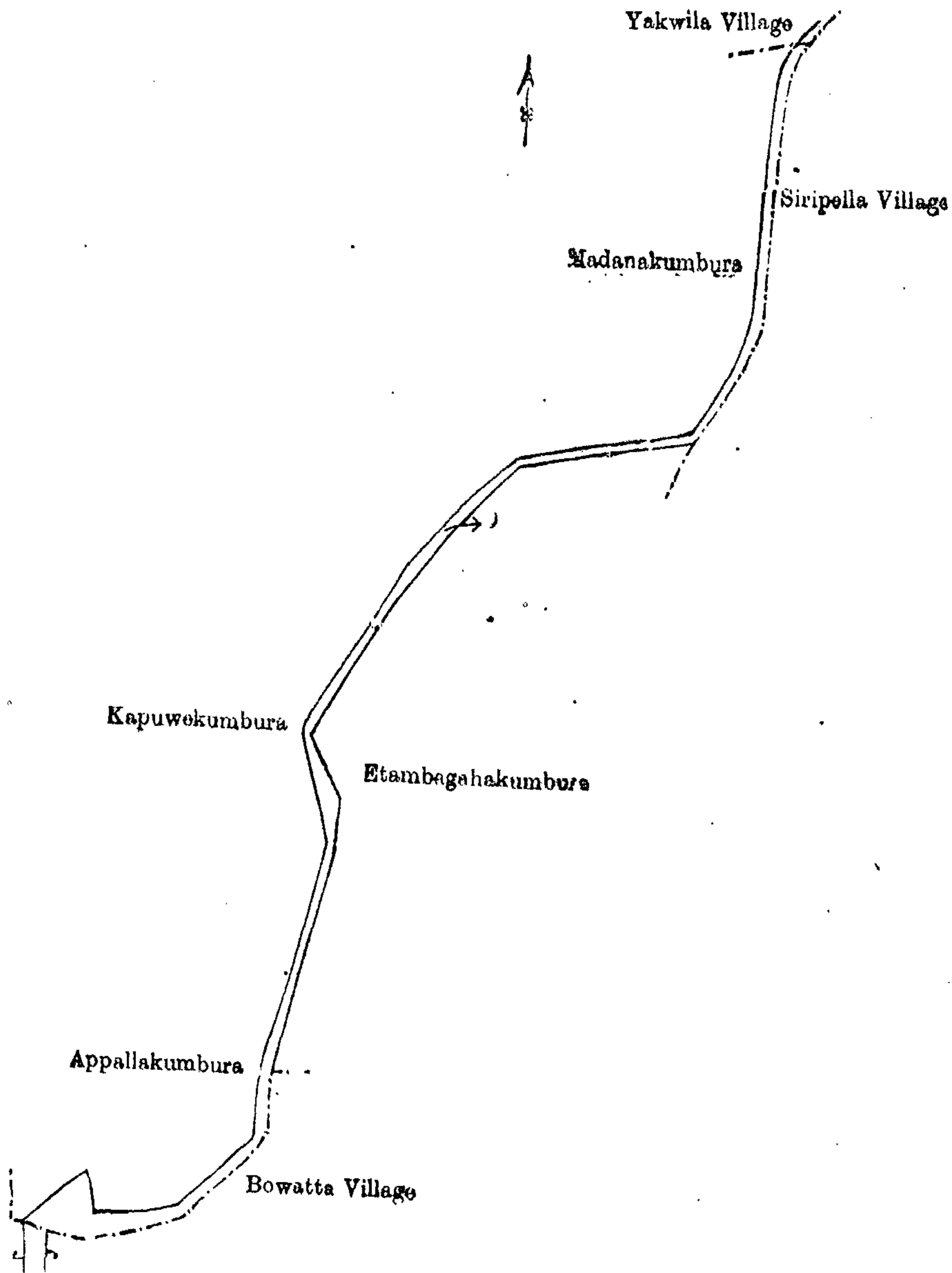
J. B. M. RIDOUT,  
for Surveyor-General.

II.—Preliminary plan 322.

Situation : Badanegedara village in Meda Pattu West Korale of Kurunegala District.

Lot.	Name of Land.	Extent, A. R. P.
9	Stream	0 2 8

and bounded as follows : on the north by Madanakumbura claimed by Borugomage Selestina Hamy, the village limit of Yakwila ; on the east by the village limit of Siripella, Etambagahakumbura claimed by Amaris Naide and others ; on the south by the village limit of Bowatta ; on the west by Appallakumbura claimed by Wanasinghe Arachchige Pransina Hamy, Kapuwekumbura claimed by Wanasinghe Arachchige Pransina Hamy.



Surveyor-General's Office,  
Colombo, March 12, 1910.

Scale of 4 Chains to an Inch.

J. B. M. RIDOUT,  
for Surveyor-General.

III.—Preliminary plan 322.

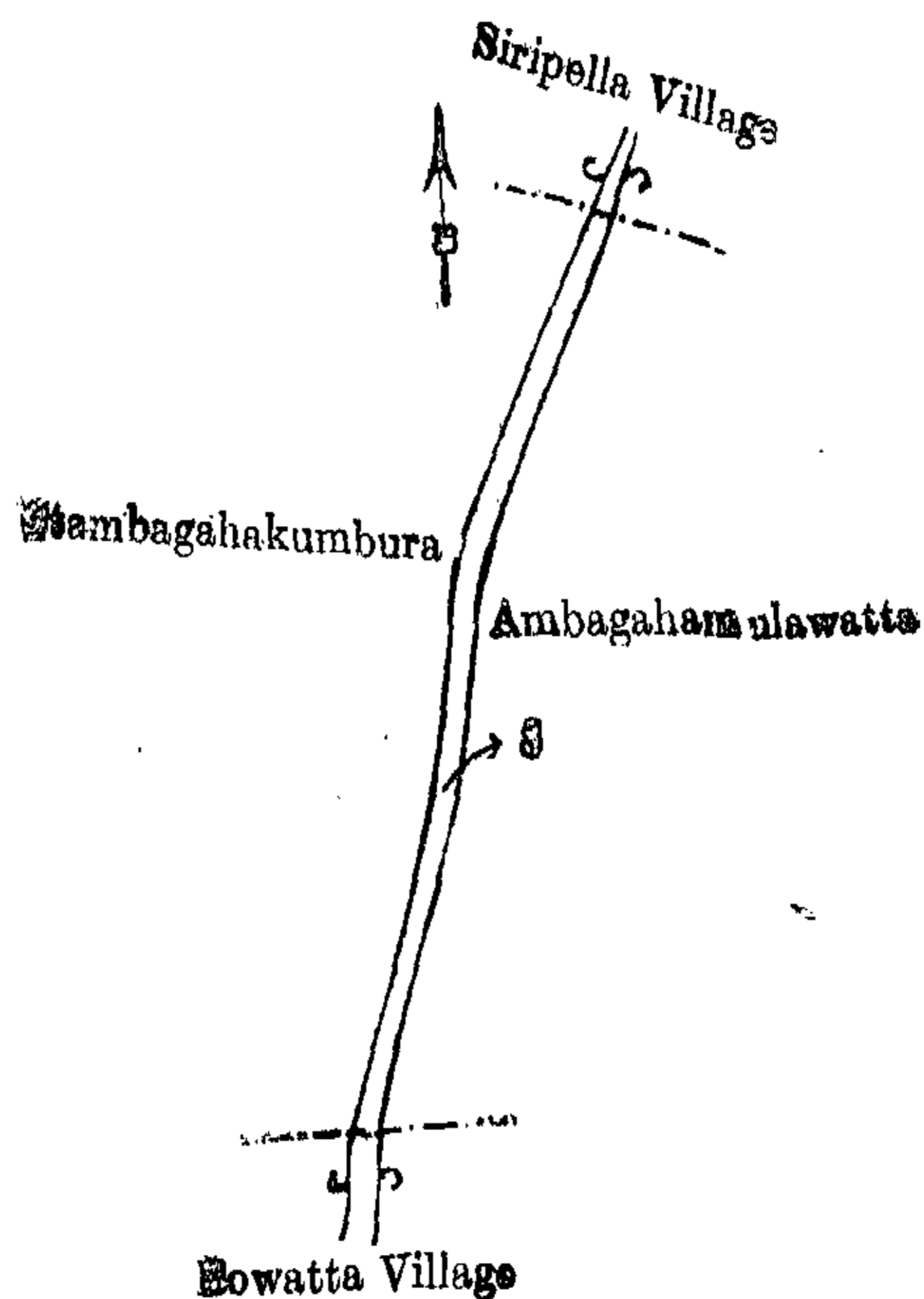
Situation : Badanegedara village in Meda Pattu West Korale of Kurunegala District.

Lot.	Name of Land.	Extent, A. R. P.
8	Stream	0 0 28

and bounded as follows : on the north by the village limit of Siripella ; on the east by Ambagahamulawatta claimed by Amarasinghage Thelenis and another ; on the south by the village limit of Bowatta ; on the west by Etambagahakumbura claimed by Amaris Naide and others.

February 1, 1913.

J. M. DAVIES,  
Special Officer.



Scale of 4 Chains to an Inch.

Surveyor-General's Office,  
Colombo, March 12, 1910.

J. B. M. RIDOUT,  
for Surveyor-General.

#### Kurunegala S. O. No. 565.

#### Order under Section 2 of "The Waste Lands Ordinances of 1897, 1899, 1900, and 1903," declaring Lands to be Crown Property.

In the matter of the lands commonly called or known as Kumbukgahakumbura-ela (stream), road, &c., situate in the village of Dikwela, in the Yatikaha Korale South of the Katugampola hatpattu of the Kurunegala District, in the North-Western Province, and of "The Waste Lands Ordinances of 1897, 1899, 1900, and 1903."

THE notice required by section 1 of "The Waste Lands Ordinances of 1897, 1899, 1900, and 1903," having been duly published in manner prescribed by that section in respect of the above-named lands (*vide* Notice No. 4,605), and no claim having been made to the said lands or to any interest therein within the period of three months from the date specified in the said notice, I, John Murray Davies, Special Officer appointed under section 28 of the said Ordinances, under and by virtue of the powers vested in me in that behalf by section 2 of the said Ordinances, do hereby on February 16, 1913, order and declare that the said lands, as more fully described herein below, situate in the village of Dikwela, in the Yatikaha Korale South of the Katugampola hatpattu of the Kurunegala District, in the North-Western Province, and shown as lots 15, 16, 17, 7a, 7c, 7d in preliminary plan 968, and in the annexed diagrams, and containing in extent 10 acres 3 roods and 35 perches, are the property of the Crown.

#### Description of the Lands referred to.

The following lots situated in the village of Dikwela, in the Yatikaha Korale South of the Katugampola hatpattu of the Kurunegala District, in the North-Western Province, as described in the annexed diagrams:—

#### I.—Preliminary plan 968.

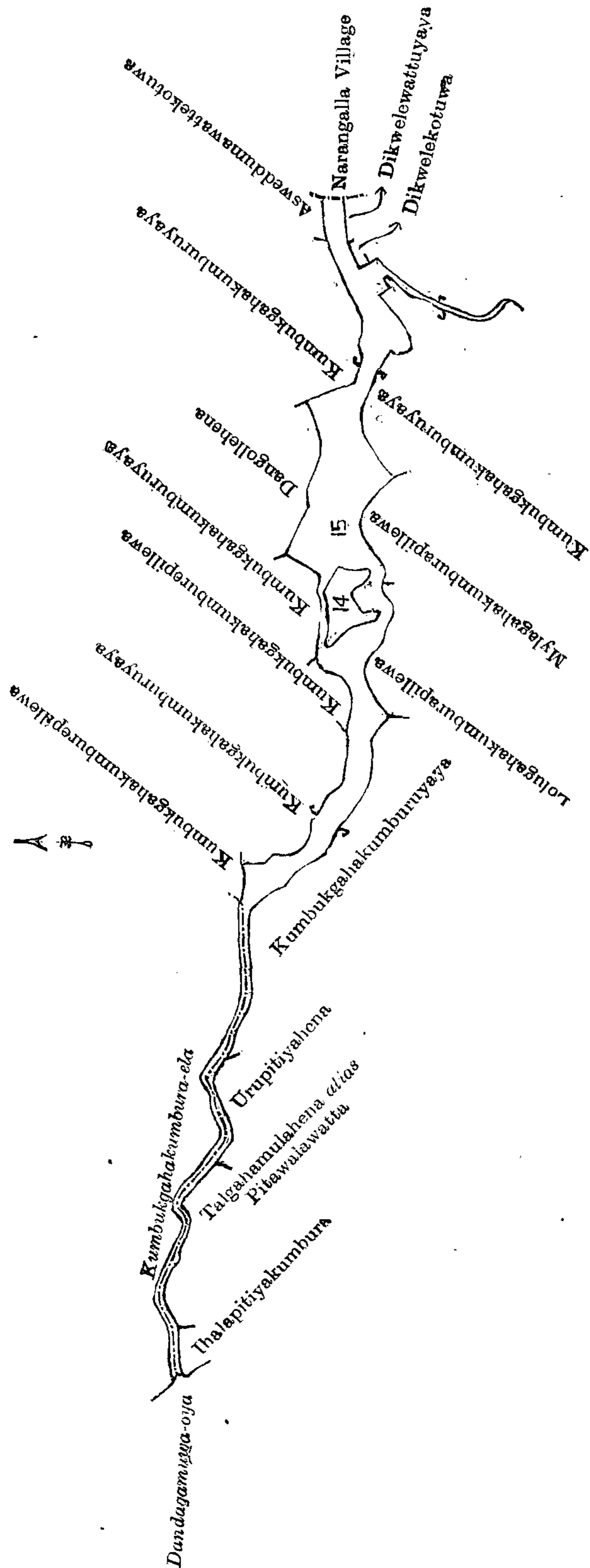
Situation: Dikwela village in Yatikaha Korale South of Kurunegala District.

Lot.	Name of Land.	Extent, A. R. P.
15	Kumbukgahakumbura-ela (stream)	5 2 15

and bounded as follows: on the north by the Kumbukgahakumbura-ela, Kumbukgahakumburepillewa claimed by Senanayake Mudiyansele Sittappu Vidane, Kumbukgahakumburuyaya (private), Kumbukgahakumburepillewa claimed by Pathiraja Mudiyansele Hendappu and another, Kumbukgahakumburuyaya (private), Dangollehena claimed by Pathiraja Mudiyansele Appuhamy and another of Koswatta, Kumbukgahakumburuyaya (private), Asweddumawattekotuwa claimed by Narangolle Chakkarawatige Tikiri Naide; on the east by the village limit of Narangalla; on the south by Dikwelewatuyaya (private), Dikwelekatuwa claimed by Appuhami Lekam and others, Kumbukgahakumburuyaya (private), Mylagahakumburapillewa claimed by Chakkarawatige Tikiri Naide and others, Lolugahakumburapillewa claimed by Peiris Sinno of Kuliypitiya, Kumbukgahakumburuyaya (private), Urupitiyahena claimed by Bannayake Mudiyansele Kiri Banda, Talgahamullahena *alias* Pitawalawatta claimed by Edupulli Arachchige Kiri Naide and others, Ihalapitiya-kumbura claimed by Bannaike Mudiyansele Dingiri Banda, Arachchi; on the west by the Dandagamuwa-oya.

NOTE.—The following lot lying within the above boundaries is excluded from this order, and its extent of 1 rood and 30 perches is not included in the acreage of 5 acres 2 roods and 15 perches given above:—

Lot.	Name of Land.	Preliminary plan 968.	Extent, A. R. P.
14	Kumbukgahakumburapillewa		0 1 30



Surveyor-General's Office,  
Colombo, August 8, 1912.

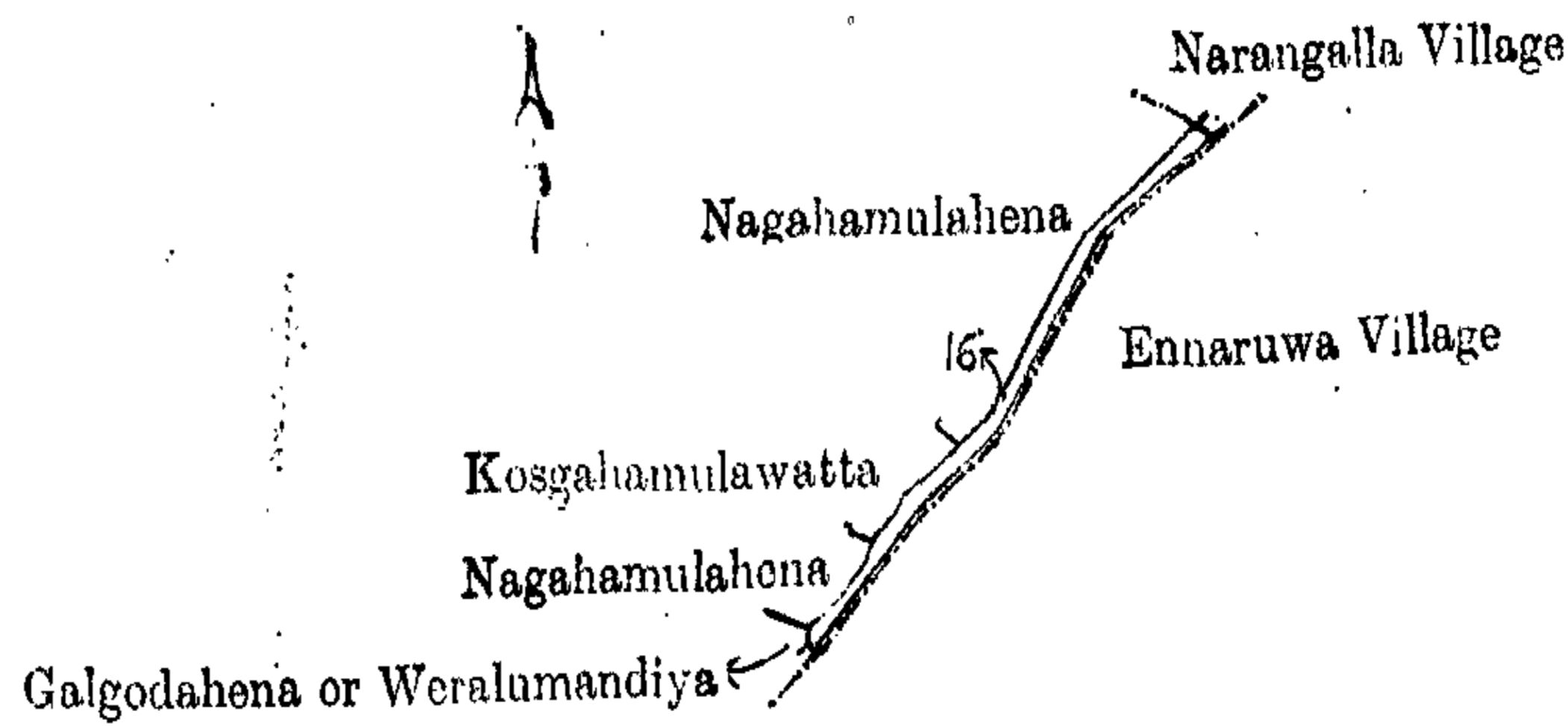
Scale of 8 Chains to an Inch.

A. H. G. DAWSON,  
for Surveyor-General.

II.—Preliminary plan 968.  
Situation : Dikwela village in Yatikaha Korale South of Kurunegala District.

Lot.	Road	Name of Land.	Extent, A. R. P.
16	..	..	0 0 33

and bounded as follows : on the north by Nagahamulahena claimed by Mapa Mudiyansele Ukku Menika and others, the village limit of Narangalla; on the east by the village limit of Ennaruwa; on the south by the village limit of Ennaruwa, Galgodahena or Weralumandiya claimed by Cumara Arachchilage Ukku and others; on the west by Nagahamulahena claimed by Mapa Mudiyansele Ukku Menika and others, Kosgahamulawatta claimed by Panditasekera Mudiyansele Kapuruhami and another.



Surveyor-General's Office,  
Colombo, August 8, 1912.

Scale of 8 Chains to an Inch.

A. H. G. DAWSON,  
for Surveyor-General.

III.—Preliminary plan 968.

Situation : Dikwela village in Yatikaha Korale South of Kurunegala District.

Lot.	Name of Land.	Extent, A. R. P.
17	Dandagamuwa-oya (stream)	3 1 17

and bounded as follows : on the north by Kumbukgahakumbura-ela, Ihalapitiyakumbura claimed by Edupulli Arachchige Kiri Naide and others, Talgahamullahena *alias* Pitawalawatta claimed by ditto, Talgahamulahena and Loluwagahakumburepillewa claimed by Senanayake Mudiyansele Sittappu Vidane and others; on the east by Talgahamulahena and Loluwagahakumburepillewa claimed by Senanayake Mudiyansele Sittappu Vidane and others, Comandiyahena sold by the Crown, Galgodahena or Weralumandiya claimed by Cumara Arachchilage Ukku and others, the village limit of Ennarua; on the south and west by a part of the Dandagamuwa-oya.

[For Diagram see page 537.]

IV.—Preliminary plan 968.

Situation : Dikwela village in Yatikaha Korale South of Kurunegala District.

Lot.	Name of Land.	Extent, A. R. P.
7a	Urupitiyawattegala (rock)	0 1 39

and bounded as follows : on the north and east by Urupitiyahena claimed by Bunnayake Mudiyansele Kiri Banda, Vidane; on the south and west by Talgahamullahena *alias* Pitawalawatta claimed by Edupulli Arachchige Kiri Naide and others.



Surveyor-General's Office,  
Colombo, August 8, 1912.

Scale of 8 Chains to an Inch.

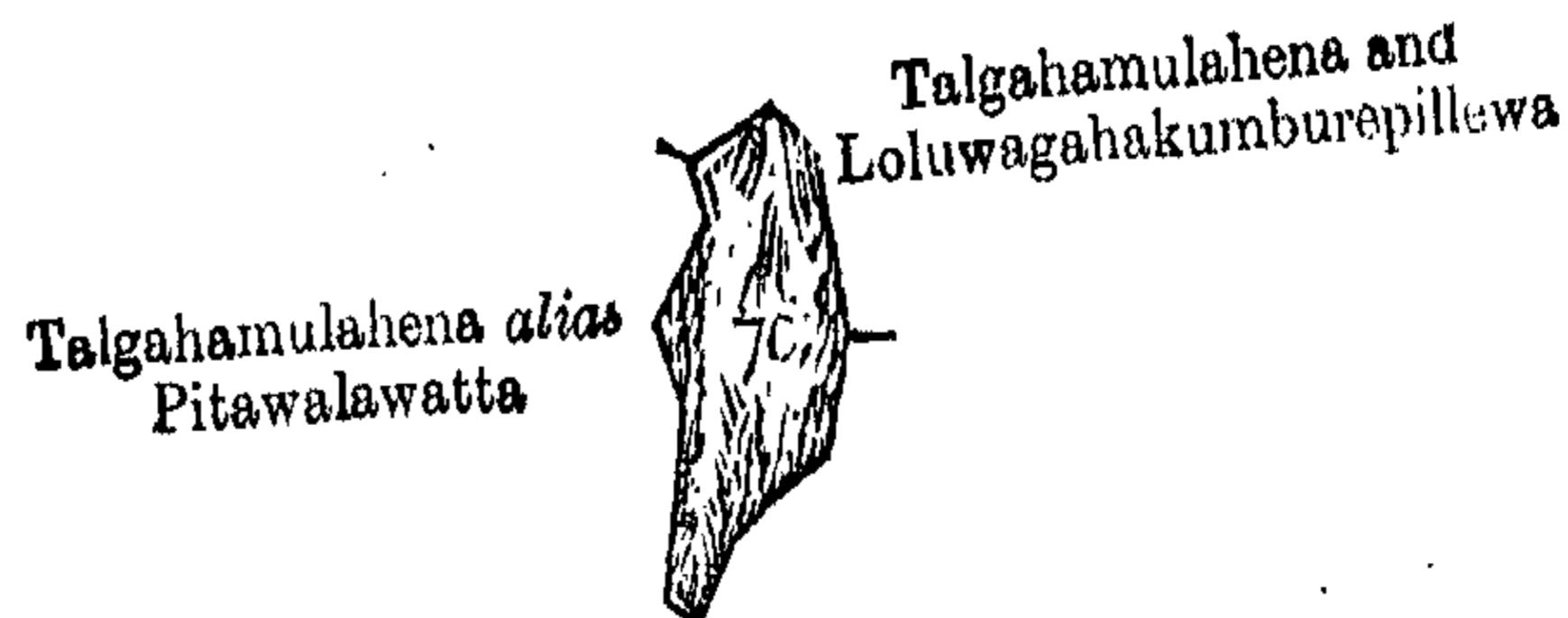
A. H. G. DAWSON,  
for Surveyor-General.

V.—Preliminary plan 968.

Situation : Dikwela village in Yatikaha Korale South of Kurunegala District.

Lot.	Name of Land.	Extent, A. R. P.
7c	Veherabandiyayagala (rock)	1 0 30

and bounded as follows : on the north by Talgahamullahena and Loluwagahakumburepillewa claimed by Senanayake Mudiyansele Sittappu Vidane and others; on the east by Talgahamulahena and Loluwagahakumburepillewa claimed by Senanayake Mudiyansele Sittappu Vidane and others, Talgahamullahena *alias* Pitawalawatta claimed by Edupulli Arachchige Kiri Naide and others; on the south and west by Talgahamullahena *alias* Pitawalawatta claimed by Edupulli Arachchige Kiri Naide and others.



Surveyor-General's Office,  
Colombo, August 8, 1912.

Scale of 8 Chains to an Inch.

A. H. G. DAWSON,  
for Surveyor-General.

VI.—Preliminary plan 968.

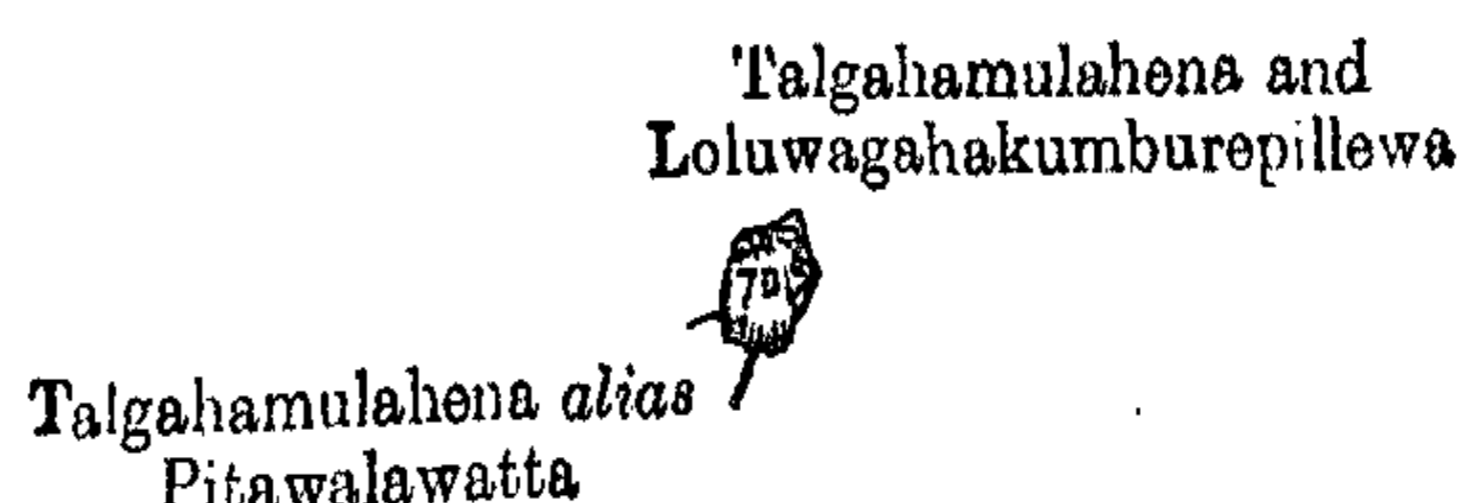
Situation : Dikwela village in Yatikaha Korale South of Kurunegala District.

Lot.	Name of Land.	Extent, A. R. P.
7d	Kamatgala (rock)	0 0 21

and bounded as follows : on the north and east by Talgahamulahena and Loluwagahakumburepillewa claimed by Senanayake Mudiyansele Sittappu Vidane and others; on the south by Talgahamulahena and Loluwagahakumburepillewa claimed by Senanayake Mudiyansele Sittappu Vidane and others, Talgahamullahena *alias* Pitawalawatta claimed by Edupulli Arachchige Kiri Naide and others; on the west by Talgahamulahena and Loluwagahakumburepillewa claimed by Senanayake Mudiyansele Sittappu and others.

February 16, 1913.

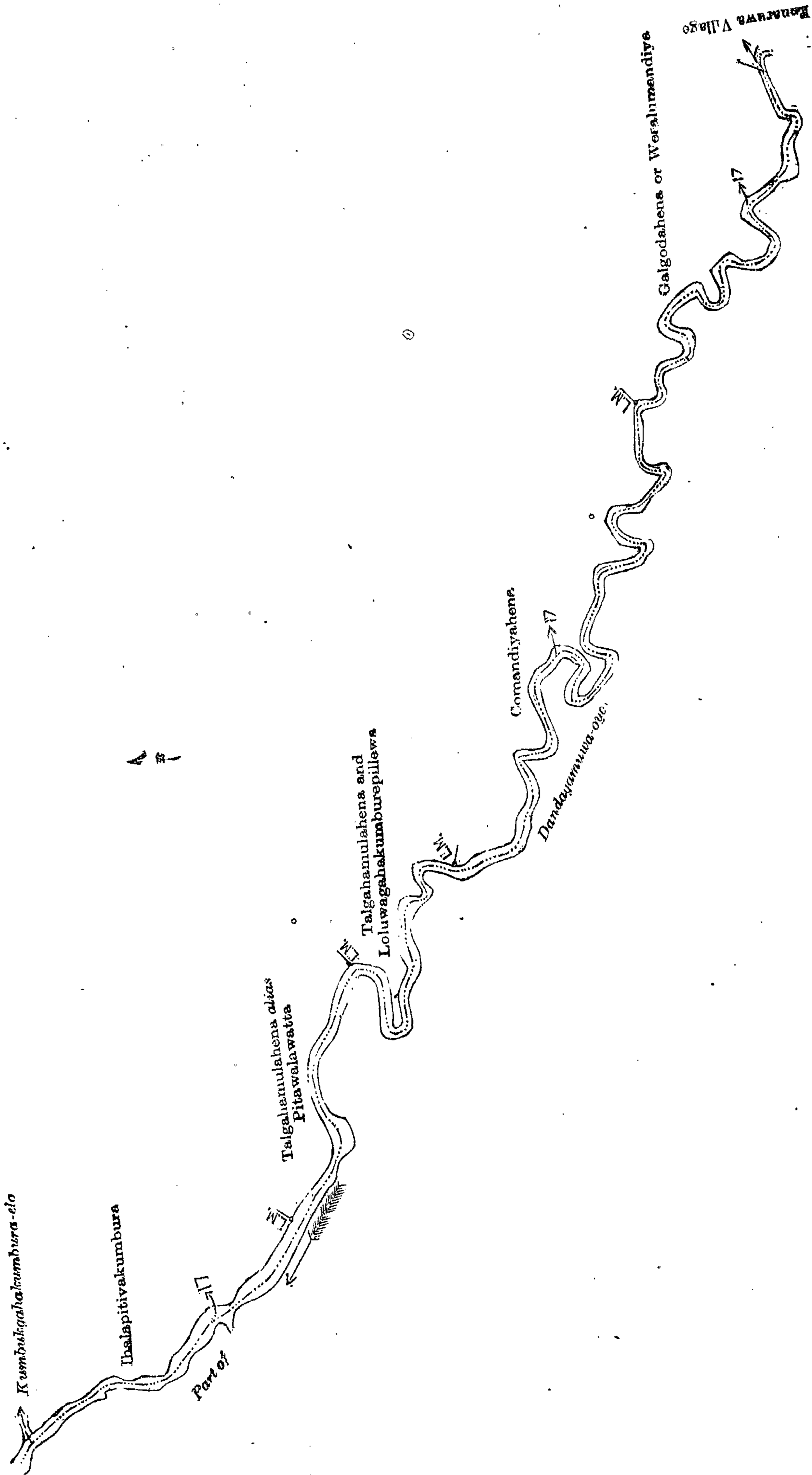
J. M. DAVIES,  
Special Officer.



Surveyor-General's Office,  
Colombo, August 8, 1912.

Scale of 8 Chains to an Inch.

A. H. G. DAWSON,  
for Surveyor-General.



## Anuradhapura S. O. No. 710.

Order under Section 2 of "The Waste Lands Ordinances of 1897, 1899, 1900, and 1903,"  
declaring Lands to be Crown Property.

In the matter of the lands commonly called or known as Ela-addaramukalana, Waduwegamukalana, Viharabendapugala (slab rock), Wewaihalamukalana, Waduwewa, &c., situate in the village of Waduwewa, in the Kende korale of the Ihalawewu tulana of the Nuwaragam palata, in the North-Central Province, and of "The Waste Lands Ordinances of 1897, 1899, 1900, and 1903."

THE notice required by section 1 of "The Waste Lands Ordinances of 1897, 1899, 1900, and 1903," having been duly published in manner prescribed by that section in respect of the above-named lands (*vide* Notice No. 4,608), and no claim having been made to the said lands or to any interest therein within the period of three months from the date specified in the said notice, I, Walter Ernest Wait, Special Officer appointed under section 28 of the said Ordinances, under and by virtue of the powers vested in me in that behalf by section 2 of the said Ordinances, do hereby on February 25, 1913, order and declare that the said lands, as more fully described herein below, situate in the village of Waduwewa, in the Kende korale of the Ihalawewu tulana of the Nuwaragam palata, in the North-Central Province, and shown as lots 1, 2, 3, 4, 5, 6, 7, 8 in preliminary plan 611, and in the annexed diagram, and containing in extent 194 acres and 5 perches, are the property of the Crown.

*Description of the Lands referred to.*

The following lots situated in the village of Waduwewa, in the Kende korale of the Ihalawewu tulana of the Nuwaragam palata, in the North-Central Province, as described in the annexed diagram:—

## Preliminary plan 611.

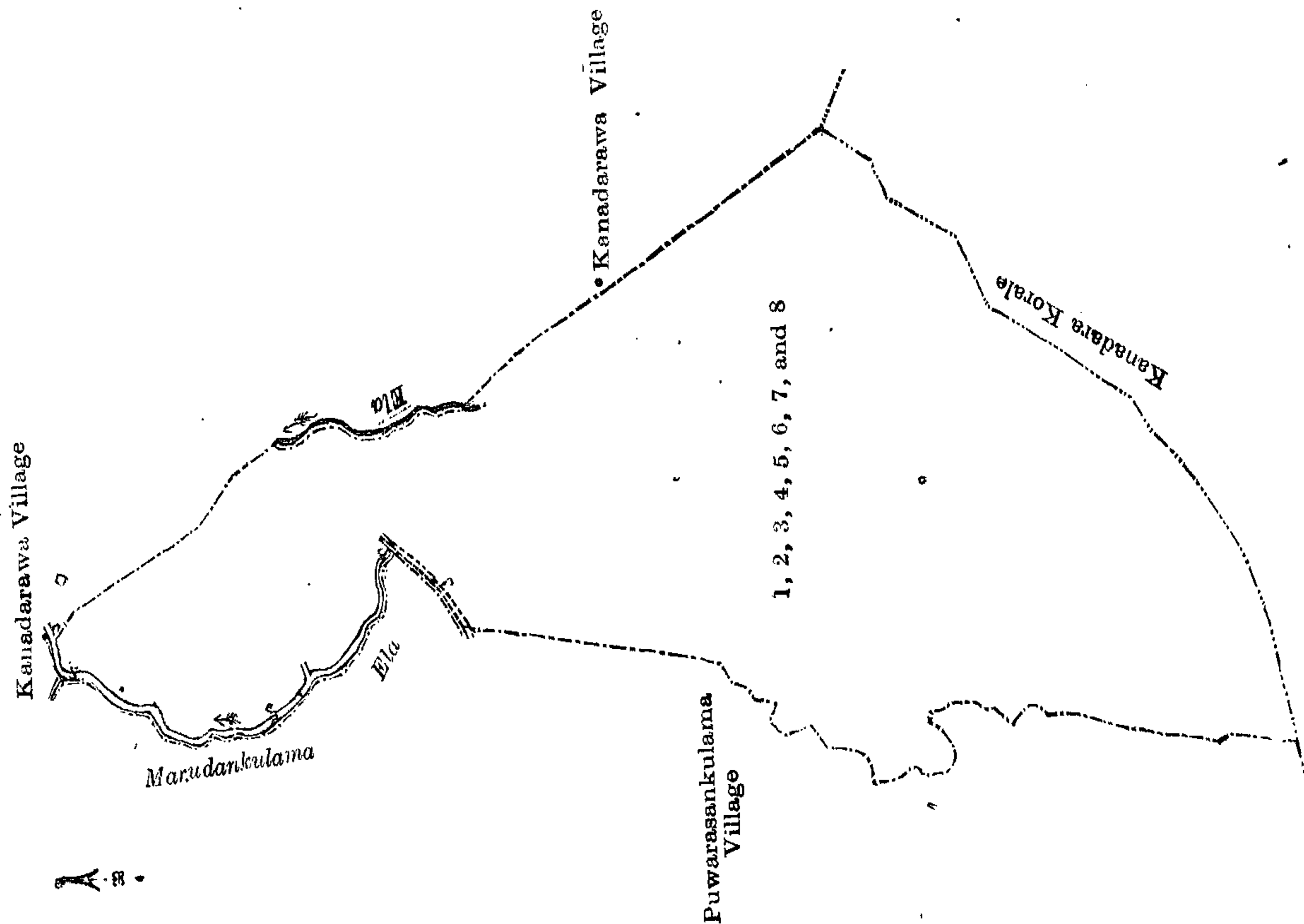
Situation: Waduwewa village in Kende korale of Nuwaragam palata.

Lot.	Name of Land.	Extent, A. R. P.	Lot.	Name of Land.	Extent, A. R. P.
1 ..	Ela-addaramukalana	25 2 26	6 ..	Ela (stream)	0 2 1
2 ..	Waduwegamukalana	91 0 3	7 ..	Cart tract (road)	0 1 36
3 ..	Viharabendapugala (slab rock)	19 2 18	8 ..	Marudankulama-ela (stream)	1 0 12
4 ..	Wewaihalamukalana	54 2 9			
5 ..	Waduwewa, Wekanda (tank bund)	1 0 20			194 0 5

and bounded as follows: on the north by the village limit of Kanadarawa; on the east by the village limit of Kanadarawa, an ela, the village limit of Kanadarawa; on the south by the boundary of the Kanadara korale; on the west by the village limit of Puwasankulama, the Marudankulama-ela.

February 25, 1913.

W. E. WAIT,  
Special Officer.



Surveyor-General's Office,  
Colombo, September 25, 1912

Scale of 16 Chains to an Inch.

A. H. G. DAWSON,  
for Surveyor-General.

## Uva S. O. No. 1,470.

Order under Section 2 of "The Waste Lands Ordinances of 1897, 1899, 1900, and 1903,"  
declaring Lands to be Crown Property.

In the matter of the lands commonly called or known as Keenagodepatana, Pamandiyehenyaya, Hunuketiyeyaya, &c., situate in the village of Ratarankiula, in the Kandukara korale of the Buttala division, in the Province of Uva, and of "The Waste Lands Ordinances of 1897, 1899, 1900, and 1903."

THE notice required by section 1 of "The Waste Lands Ordinances of 1897, 1899, 1900, and 1903," having been duly published in manner prescribed by that section in respect of the above-named lands (*vide* Notice No. 4,613), and no claim having been made to the said lands or to any interest therein within the period of three months from the date specified in the said notice, I, John Murray Davies, Special Officer appointed under section 28 of the said Ordinances, under and by virtue of the powers vested in me in that behalf by section 2 of the said Ordinances, do hereby on February 16, 1913, order and declare that the said lands, as more fully described herein below, situate in the village of Ratarankiula, in the Kandukara korale of the Buttala division, in the Province of Uva, and shown as lots 1, 2, 4, 6, 7, 8, 10, 11, and 12 in preliminary plan 237, and in the annexed diagram, and containing in extent 177 acres 2 roods and 28 perches, are the property of the Crown.



*Description of the Lands referred to.*

The following lots situated in the village of Ratarankiula, in the Kandukara korale of the Buttala division, in the Province of Uva, as described in the annexed diagram :—

Preliminary plan 237.

Situation : Ratarankiula village in Kandukara korale of Badulla District.

Lot.	Name of Land.	Extent, A. R. P.	Lot.	Name of Land.	Extent, A. R. P.
1 ..	Keenagodepatana ..	2 2 7	8 ..	Niyandagodepatana ..	1 1 9
2 ..	Pamandiyehenyaya, Hunuketiyeyaya, Kukulwewelhaduwa, Dodanmandiyaya, Ratakahamandiyaya, Pihillelandeyaya, Galkadahenyaya, Damunuketiyeyaya ..	146 1 24	10 ..	Pusselhedellemukalana ..	7 3 11
4 ..	Arawewatta ..	0 0 19	11 ..	Godaruppemukalana ..	12 2 32
6 ..	Island (in Weligedera-oya) ..	0 0 14	12 ..	Kansalandemukalana ..	0 0 17
7 ..	Niyandagodemukalana ..	1 2 10		Roads ..	0 1 21
				Streams ..	4 2 24
					<hr/>
					177 2 28

and bounded as follows: on the north by the village limit of Nagahadoruwa; on the east by the Wewelhena-ara (the village limit of Kalugala), the village limit of Bogahapelessa; on the south by the village limit of Bogahapelessa, a road; on the west by a road, the village limit of Bogahapelessa, the Hunukete-ara, the village limit of Bogahapelessa.

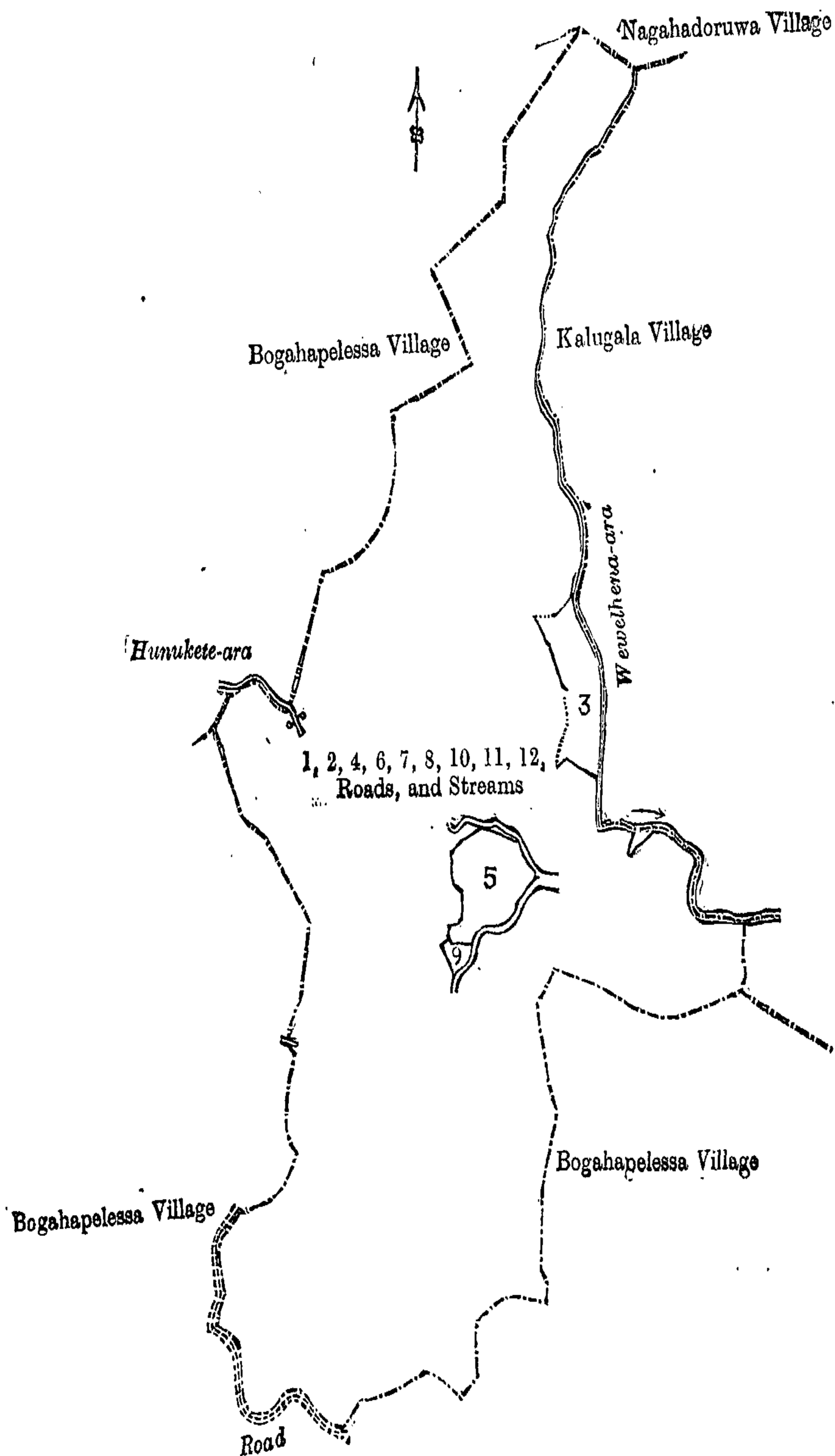
NOTE.—The following lots lying within the above boundaries are excluded from this order, and their aggregate acreage of 7 acres and 24 perches is not included in the acreage of 177 acres 2 roads and 28 perches given above :—

Preliminary plan 237.

Lot.	Name of Land.	Extent, A. R. P.
3 ..	Polwatta, Alutgedarawatta, and Ambalanwatta ..	3 1 5
5 ..	Ratarankiulearawa ..	3 2 22
9 ..	Kiulewatta ..	0 0 37
		<hr/>
		7 0 24

J. M. DAVIES,  
Special Officer.

February 16, 1913.



## Uva S. O. No. 1,471.

Order under Section 2 of "The Waste Lands Ordinances of 1897, 1899, 1900, and 1903,"  
declaring Land to be Crown Property.

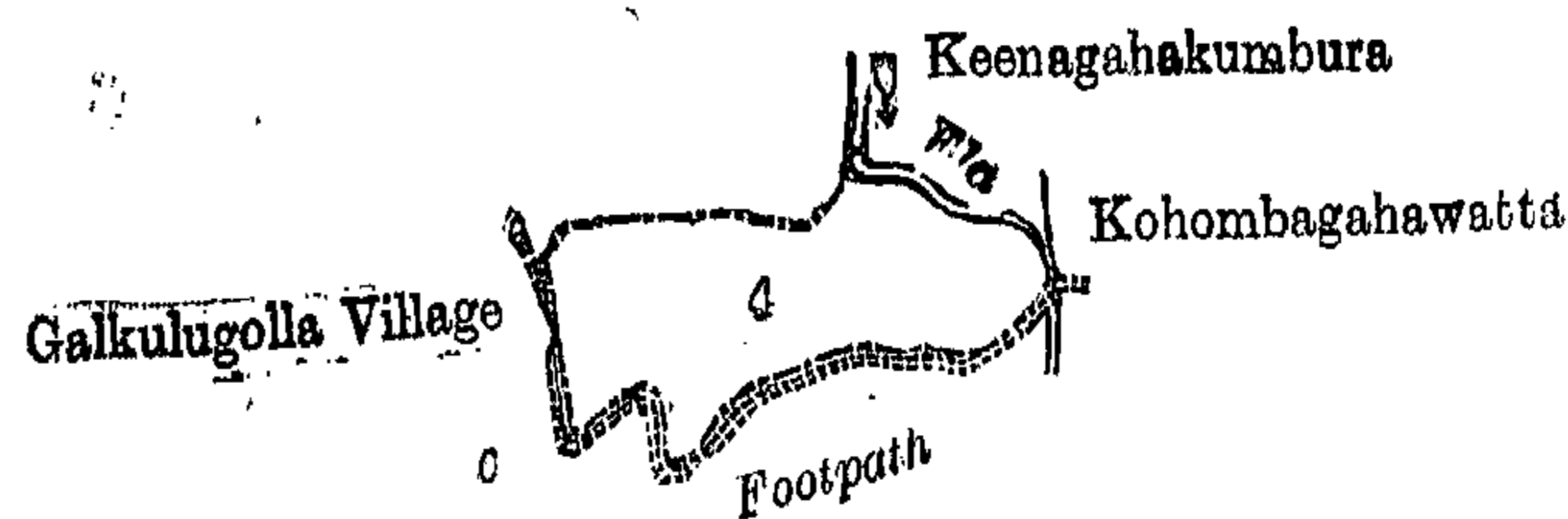
In the matter of the land commonly called or known as Ambagahawelatalawa, situate in the village of Kinagahakumbura, in the Kandukara korale of the Buttala division, in the Province of Uva, and of "The Waste Lands Ordinances of 1897, 1899, 1900, and 1903."

THE notice required by section 1 of "The Waste Lands Ordinances of 1897, 1899, 1900, and 1903," having been duly published in manner prescribed by that section in respect of the above-named land (*vide* Notice No. 4,604), and no claim having been made to the said land or to any interest therein within the period of three months from the date specified in the said notice, I, John Murray Davies, Special Officer appointed under section 28 of the said Ordinances, under and by virtue of the powers vested in me in that behalf by section 2 of the said Ordinances, do hereby on February 16, 1913, order and declare that the said land, as more fully described herein below, situate in the village of Kinagahakumbura, in the Kandukara korale of the Buttala division, in the Province of Uva, and shown as lot 4 in preliminary plan 226 and in the annexed diagram, and containing in extent 2 acres and 35 perches, is the property of the Crown.

*Description of the Land referred to.*

The land commonly called or known as Ambagahawelatalawa, situated in the village of Kinagahakumbura, in the Kandukara korale of the Buttala division, in the Province of Uva, containing in extent 2 acres and 35 perches, shown as lot 4 in preliminary plan 226 and in the annexed diagram, and bounded as follows: on the north by the village limit of Galkulugolla, an ela (Keenagahakumbura claimed by Kulugahawadiya Hudu Kuma, Kalugahawadiya Huda Muttu, and others); on the east by Kohombagahawatta claimed by Waralanda Raturala, the village limit of Galkulugolla; on the south and west by the village limit of Galkulugolla.

February 16, 1913.

J. M. DAVIES,  
Special Officer.Surveyor-General's Office,  
Colombo, September 12, 1912.

Scale of 8 Chains to an Inch.

A. H. G. DAWSON,  
for Surveyor-General.

## Uva S. O. No. 1,472.

Order under Section 2 of "The Waste Lands Ordinances of 1897, 1899, 1900, and 1903,"  
declaring Lands to be Crown Property.

In the matter of the lands commonly called or known as Dambagawahena, situate in the village of Kendagolla, in the Rilpola korale of the Yatikinda division, in the Province of Uva, and of "The Waste Lands Ordinances of 1897, 1899, 1900, and 1903."

THE notice required by section 1 of "The Waste Lands Ordinances of 1897, 1899, 1900, and 1903," having been duly published in manner prescribed by that section in respect of the above-named lands (*vide* Notice No. 4,600), and no claim having been made to the said lands or to any interest therein within the period of three months from the date specified in the said notice, I, John Murray Davies, Special Officer appointed under section 28 of the said Ordinances, under and by virtue of the powers vested in me in that behalf by section 2 of the said Ordinances, do hereby, on February 16, 1913, order and declare that the said lands, as more fully described herein below, situate in the village of Kendagolla, in the Rilpola korale of the Yatikinda division, in the Province of Uva, and shown as lots 95 and 96 in preliminary plan 29, and in the annexed diagrams, and containing in extent 1 acre 2 roods and 20 perches, are the property of the Crown.

*Description of the Lands referred to.*

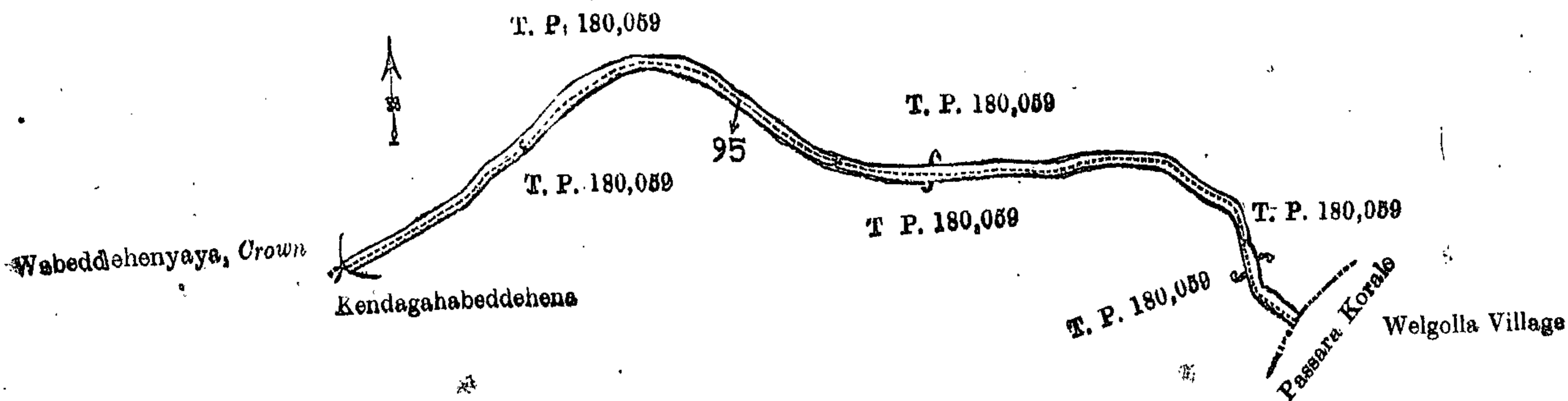
The following lots situated in the village of Kendagolla, in the Rilpola korale of the Yatikinda division, in the Province of Uva, as described in the annexed diagrams:—

## I.—Preliminary plan 29.

Situation: Kendagolla village in Rilpola korale of Badulla District.

Lot.	Name of Land.	Extent, A. R. P.
95	Dambagawahena	1 0 4

and bounded as follows: on the north by T. P. 180,059; on the east by the boundary of the Passara korale (the village limit of Welgolla); on the south by T. P. 180,059; on the west by Kendagahabeddahena sold by the Crown, Wabeddehenyaya claimed by the Crown;



Surveyor-General's Office,  
Colombo, September 12, 1912.

Scale of 8 Chains to an Inch.

A. H. G. DAWSON,  
for Surveyor-General.

II.—Preliminary plan 29.

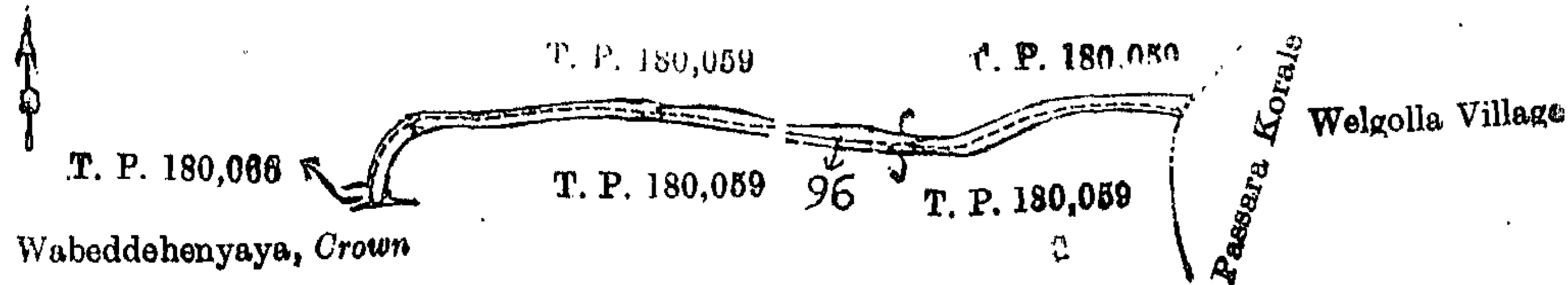
Situation: Kendagolla village in Rilpola korale of Badulla District.

Lot.	Name of Land.	Extent, A. R. P.
96	Dambagawahena	0 2 16

and bounded as follows: on the north by T. P. 180,059; on the east by the boundary of the Passara korale (the village limit of Welgolla); on the south by T. P. 180,059, Wabeddehenyaya claimed by the Crown; on the west by T. Ps. 180,066 and 180,059.

J. M. DAVIES,  
Special Officer.

February 16, 1913.



Surveyor-General's Office,  
Colombo, September 21, 1912.

Scale of 8 Chains to an Inch.

A. H. G. DAWSON,  
for Surveyor-General.