



# Ceylon Government Gazette

Published by Authority.

No. 6,555 — FRIDAY, APRIL 4, 1913.

PART I.—General: Minutes, Proclamations, Appointments,  
and General Government Notifications.

PART II.—Legal and Judicial.

PART III.—Provincial Administration.

PART IV.—Land Settlement.

PART V.—Mercantile, Marine, Municipal, Local, &c.

*Separate paging is given to each Part in order that it may be filed separately.*

## Part IV.—Land Settlement.

	PAGE		PAGE
Preliminary Notices ..	543	Final Orders ..	562

### PRELIMINARY NOTICES.

#### Hambantota Notice No. 4,810.

#### Notice under "The Waste Lands Ordinances of 1897, 1899, 1900, and 1903."

TAKE notice that unless within three months from April 4, 1913, the persons, if any, who claim any interest in the lands hereinafter mentioned or in any one or more of such lands or to some interest therein make claim in person or in writing to the said lands or any of them or to some interest therein to W. E. Wait, Esq., Special Officer appointed under section 28 of "The Waste Lands Ordinances of 1897, 1899, 1900, and 1903," at his office at Fort, Colombo:

Such Special Officer, in pursuance of the powers vested in him by the said Ordinances, will declare by writing under his hand that the said lands or such of them, as to which no claim has been made, are the property of the Crown.

W. E. WAIT,  
Special Officer.

#### *Description of the Lands referred to.*

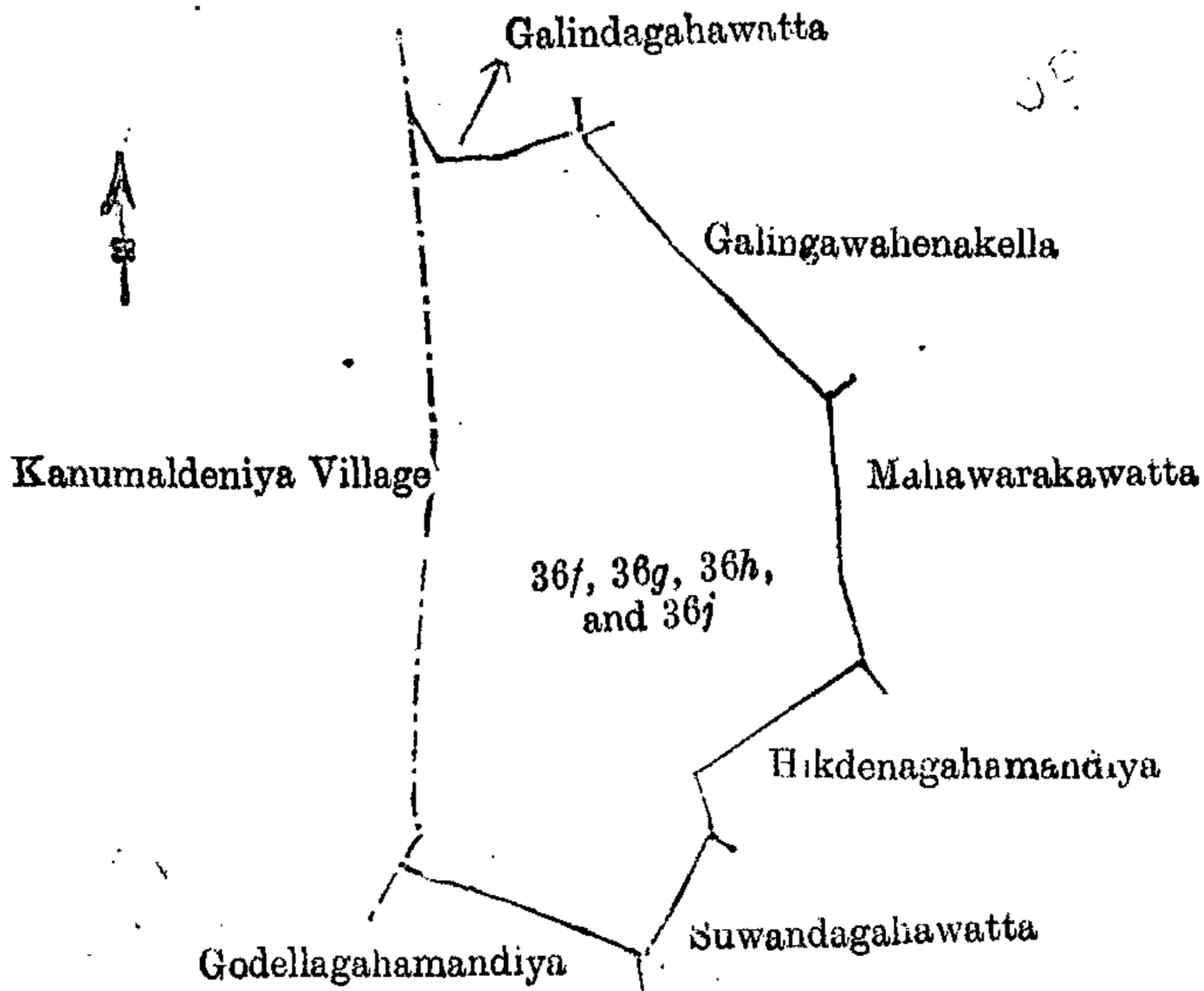
The following lots situated in the village of Natuwela, in the West Giruwa pattu of the Hambantota District, in the Southern Province, as described in the annexed diagrams:—

#### I.—Preliminary plan 237.

Situation: Natuwela village in West Giruwa pattu of Hambantota District.

Lot.	Name of Land.	Extent, A. R. P.
36f ..	Galandagawahena ..	0 3 10
36g ..	Sapugasarahena ..	0 0 15
36h ..	Ritigahamandiya ..	1 2 16
36j ..	Kongahakoratuwa ..	0 2 4
		<u>3 0 5</u>

and bounded as follows: on the north by Galindagahawatta claimed by Liyanahewage Buriya; Galingawahenakella sold by the Crown; on the east by Mahawarakawatta claimed by Manadurage Tikira; Hikdenagahamandiya claimed by the Crown and Alutdurage Kaluwa, Suwandagahawatta sold by the Crown; on the south by Godellagahamandiya sold by the Crown; on the west by the village limit of Kanumaldeniya.



Surveyor-General's Office,  
Colombo, June 27, 1912.

Scale of 4 Chains to an Inch.

A. H. G. DAWSON,  
for Surveyor-General.

II.—Preliminary plan 237.

Situation : Natuwela village in West Giruwa pattu of Hambantota District.

Lot.	Name of Land.	Extent, A. R. P.
12	Alutduragehena, Kapuhena, Galpottchena, Karawalagahahena, Nugehena <i>alias</i> Fennipitahena	13 2 34
12j	Nugahenkele	0 0 19
12l	Tennepitahena	0 2 10
12m	Nugahena	0 0 17
		14 2 0

and bounded as follows : on the north by Galgodahena sold by the Crown (T. P. 268,781), the village limit of Daluwakgoda ; on the east by the village limit of Daluwakgoda ; on the south by Bogahahena sold by the Crown (T. P. 271,206), T. Ps. 197,312 and 218,355 ; on the west by Mahanugehena sold by the Crown (T. P. 266,712), Kajugahahenaihalahena sold by the Crown, Moraketiya sold by the Crown, the Malan-ela, Medamandiyahena sold by the Crown (T. P. 273,964), Paragahahena sold by the Crown (T. P. 266,888), Galgodahena claimed by Alutdurage Babanisa.

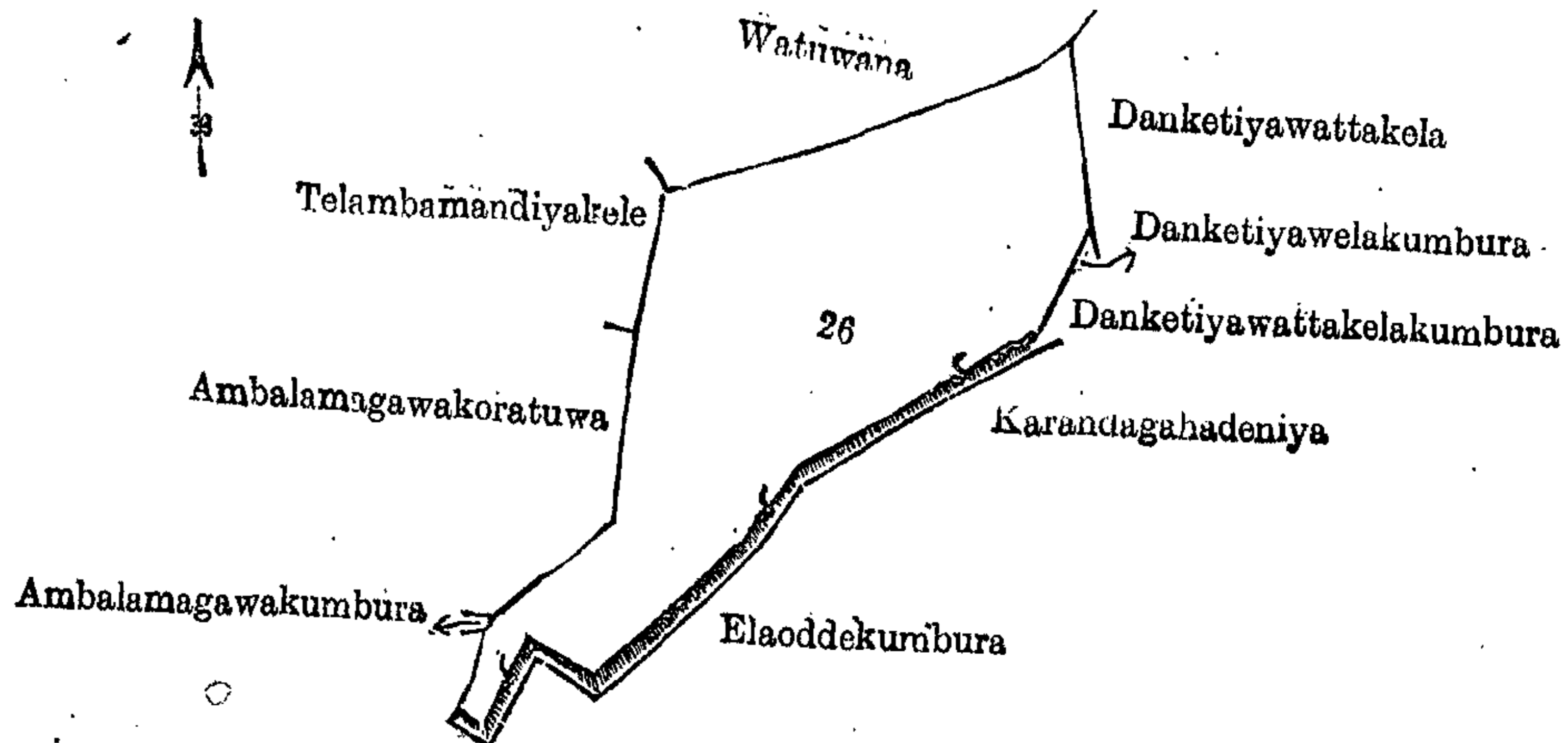
[For Diagram see page 545.]

III.—Preliminary plan 237.

Situation : Natuwela village in West Giruwa pattu of Hambantota District.

Lot.	Name of Land.	Extent, A. R. P.
26	Natuwelawewa	2 1 6

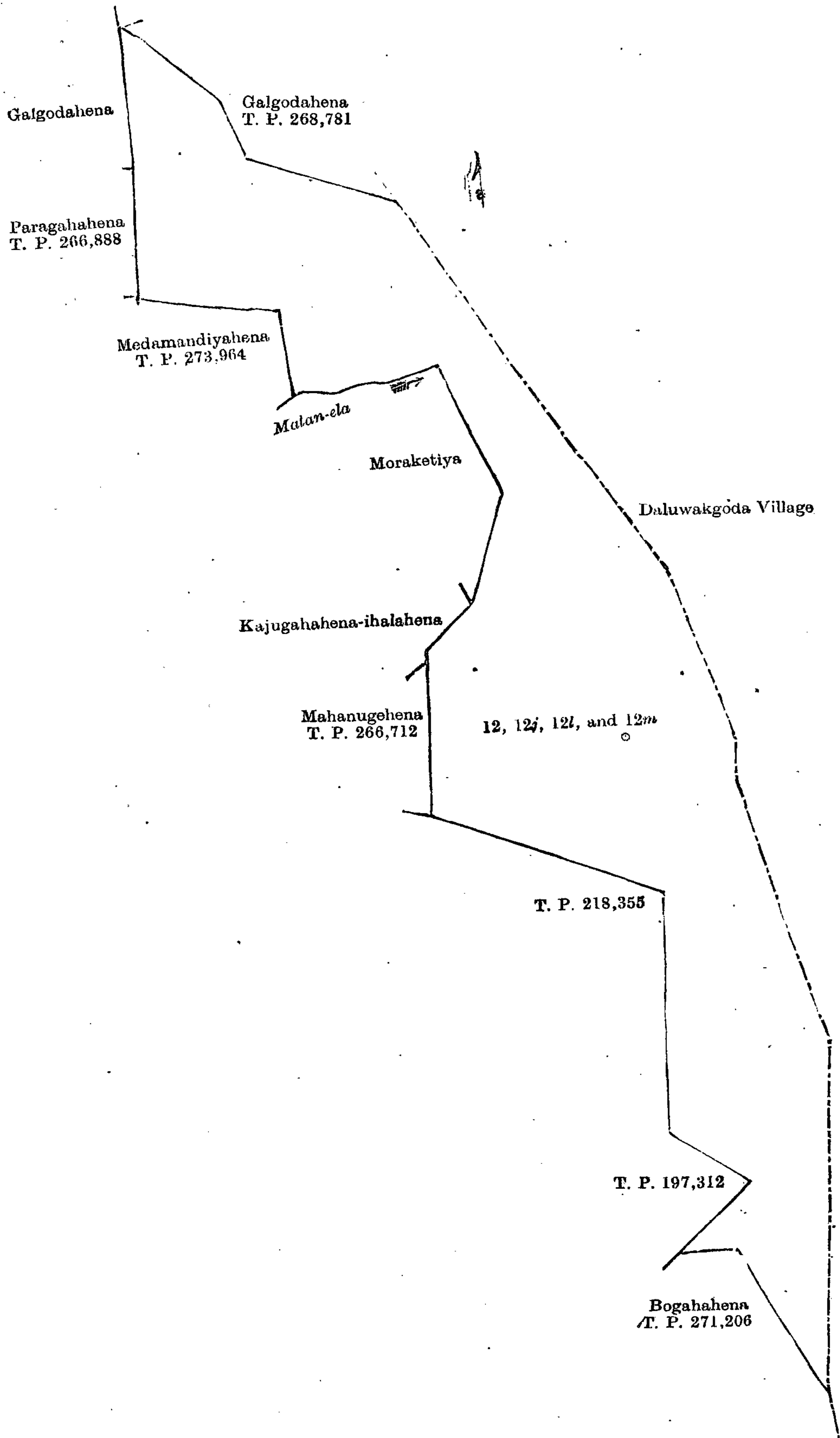
and bounded as follows : on the north by Watuwana claimed by Alutdurage Sendirissa ; on the east by Danketiyawattakella claimed by Alutdurage Heena, Danketiyawelakumbura claimed by ditto, Danketiyawattakelekumbura claimed by Alutdurage Dingi and others, Karandagahadeniya claimed by Alutdurage Sendirissa ; on the south by Elaoddekumbura claimed by Alutdurage Sendirissa ; on the west by Ambalamagawakumbura claimed by Singapulige Simandirissa, Ambalamgawakoratuwa sold by the Crown, Telambamandiyakele sold by the Crown.



Surveyor-General's Office,  
Colombo, June 27, 1912.

Scale of 4 Chains to an Inch.

A. H. G. DAWSON,  
for Surveyor-General.

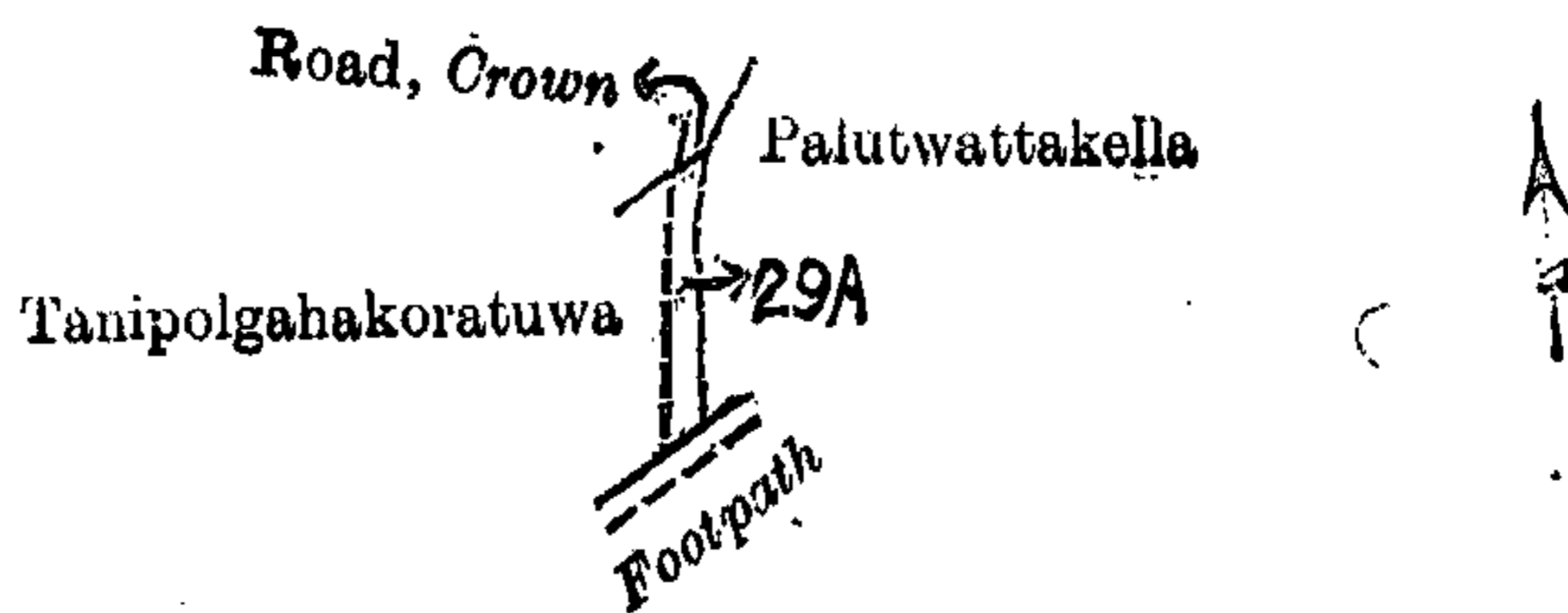


## IV.—Preliminary plan 237.

Situation : Natuwela village in West Giruwa pattu of Hambantota District.

Lot.	Name of Land.	Extent, A. R. P.
29a	Paluwattekela (new road)	0 0 6

and bounded as follows : on the north by a road belonging to Crown ; on the east by Palutwattakella sold by the Crown on the south by a footpath ; on the west by Tanipolghakoratuwa sold by the Crown.



Surveyor-General's Office,  
Colombo, June 27, 1912.

Scale of 4 Chains to an Inch.

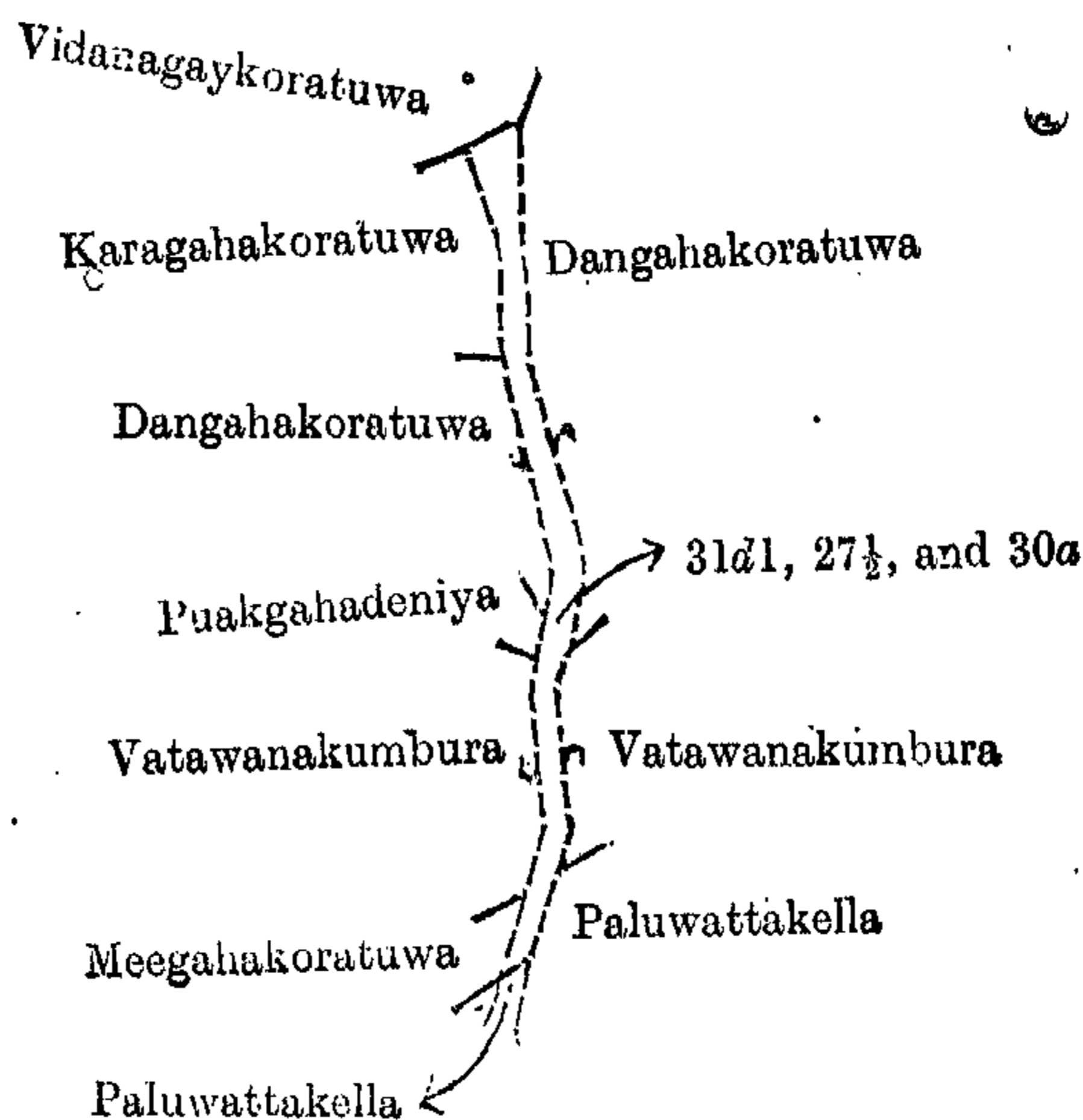
A. H. G. DAWSON,  
for Surveyor-General.

## V.—Preliminary plan 237.

Situation : Natuwela village in West Giruwa pattu of Hambantota District.

Lot.	Name of Land.	Extent, A. R. P.
31d1	Dangahakoratuwa	0 0 20
27½	Road	0 0 7
30a	Megahakoratuwa	0 0 5
		0 0 32

and bounded as follows : on the north by Vidanagaykoratuwa claimed by A. Sendrissa ; on the east by Dangahakoratuwa claimed by Alutduragey Sendrissa and others, Vatawanakumbura claimed by A. Sendrissa and others, Paluwattakella claimed by K. Baba Appu and others ; on the south by Paluwattakella claimed by K. Baba Appu and others ; on the west by Meegahakoratuwa claimed by M. Davith and others, Vatawanakumbura claimed by A. Sendrissa and others, Puakghadeniya claimed by Alutdurage Kalua and others, Dangahakoratuwa claimed by Alutdurage Sendrissa and others, Karagahakoratuwa claimed by Liyanahewage Buriya.



Surveyor-General's Office,  
Colombo, January 24, 1913.

Scale of 4 Chains to an Inch.

A. H. G. DAWSON,  
for Surveyor-General.

Hambantota S. O. 25, 1912—1913.

## Kurunegala Notice No. 4,811.

## Notice under "The Waste Lands Ordinances of 1897, 1899, 1900, and 1903."

TAKE notice that unless within three months from April 4, 1913, the persons, if any, who claim any interest in the lands hereinafter mentioned or in any one or more of such lands or to some interest therein make claim in person or in writing to the said lands or any of them or to some interest therein to N. A. Hampton, Esq., Special Officer appointed under section 28 of "The Waste Lands Ordinances of 1897, 1899, 1900, and 1903," at his office at Fort, Colombo :

Such Special Officer, in pursuance of the powers vested in him by the said Ordinances, will declare by writing under his hand that the said lands or such of them, as to which no claim has been made, are the property of the Crown.

N. A. HAMPTON,  
Special Officer.

## Description of the Lands referred to.

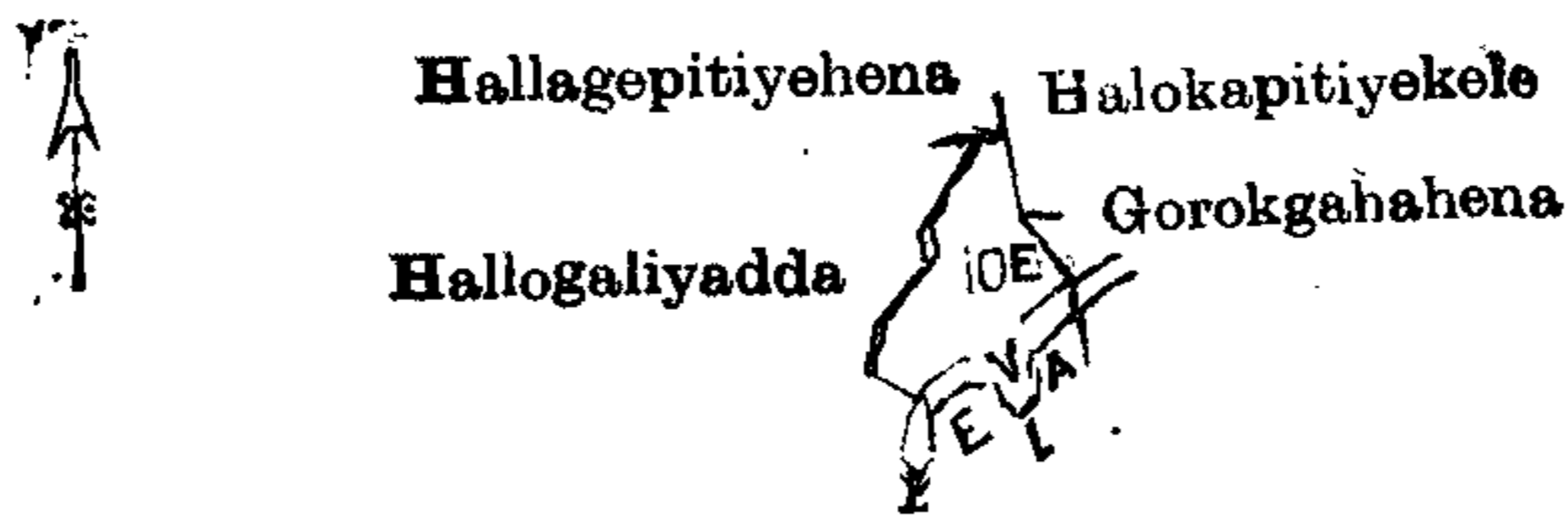
The following lots situated in the village of Talammehera, in the Meda Pattu Korale East of the Katugampola hatpattu of the Kurunegala District, in the North-Western Province, as described in the annexed diagrams :—

## I.—Preliminary plan 350.

Situation : Talammehera village in Meda Pattu Korale East of Kurunegala District.

Lot.	Name of Land.	Extent, A. R. P.
10e	Hallegeliyaddapillewa	0 1 28

and bounded as follows: on the north by Hallagepitiyehena sold by the Crown; on the east by Halokapitiyakele sold by the Crown, Gorokgahahena sold by the Crown; on the south by an ela; on the west by Hallogaliyadda claimed by Talamme hera Pansala.



Surveyor-General's Office,  
Colombo, January 21, 1913.

Scale of 8 Chains to an Inch.

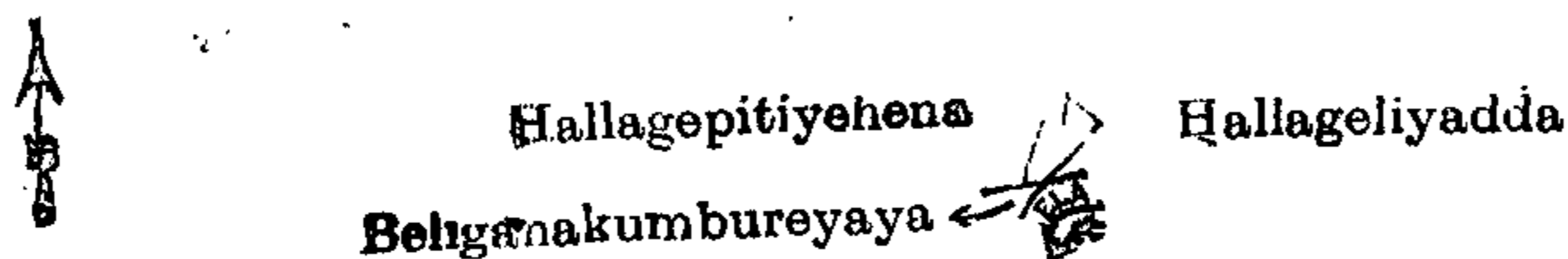
A. H. G. DAWSON,  
for Surveyor-General.

II.—Preliminary plan 351.

Situation: Talammehera village in Meda Pattu Korale East of Kurunegala District.

Lot.	Name of Land.	Extent, A. R. P.
10h	Hallagepitiyepinhena	0 0 11

and bounded as follows: on the north by Hallageliyadda claimed by Talammehera Pansala; on the east by Hallage-  
liyadda claimed by Talammehera Pansala; on the south by an ela, Beligahakumbureyaya claimed by R. R. Kirihamy  
and others; on the west by Hallagepitiyehena sold by the Crown.



Surveyor-General's Office,  
Colombo, January 21, 1913.

Scale of 8 Chains to an Inch.

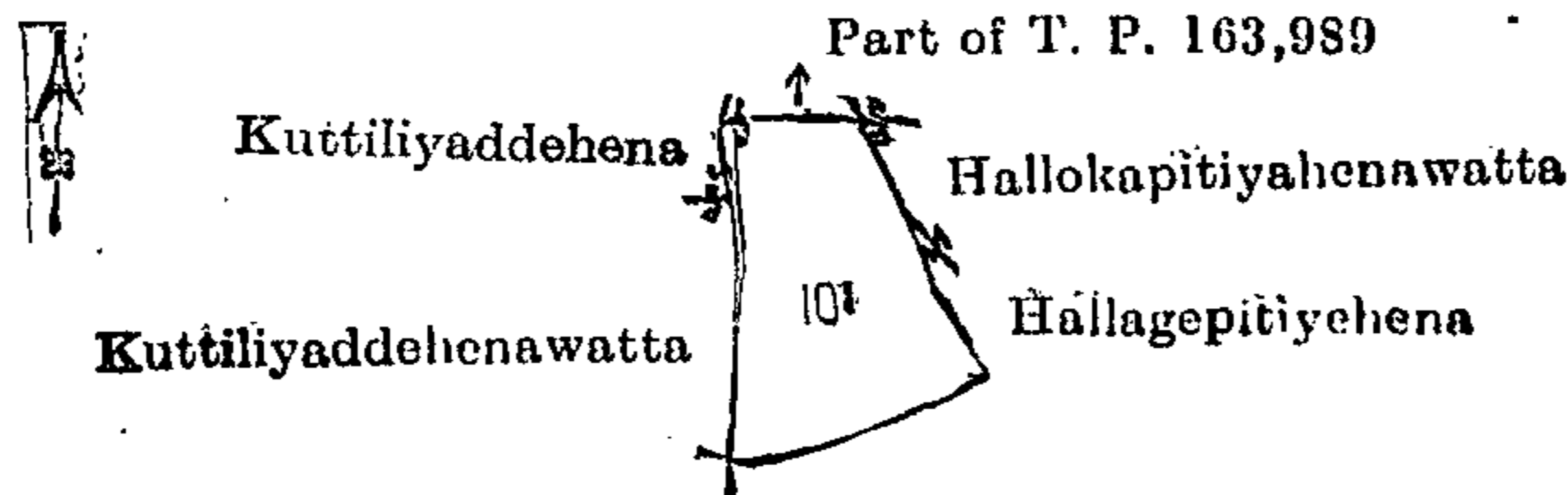
A. H. G. DAWSON,  
for Surveyor-General.

III.—Preliminary plan 351.

Situation: Talammehera village in Meda Pattu Korale East of Kurunegala District.

Lot.	Name of Land.	Extent, A. R. P.
10i	Bogahamulapinhena	1 2 10

and bounded as follows: on the north by part of T. P. 163,989; on the east by Hallokapitiyahenawatta sold by the  
Crown, Hallagepitiyehena sold by the Crown; on the south by Hallagepitiyehena sold by the Crown; on the west by  
Kuttilyaddehenawatta sold by the Crown, Kuttilyaddehena sold by the Crown.



Surveyor-General's Office,  
Colombo, January 21, 1913.

Scale of 8 Chains to an Inch.

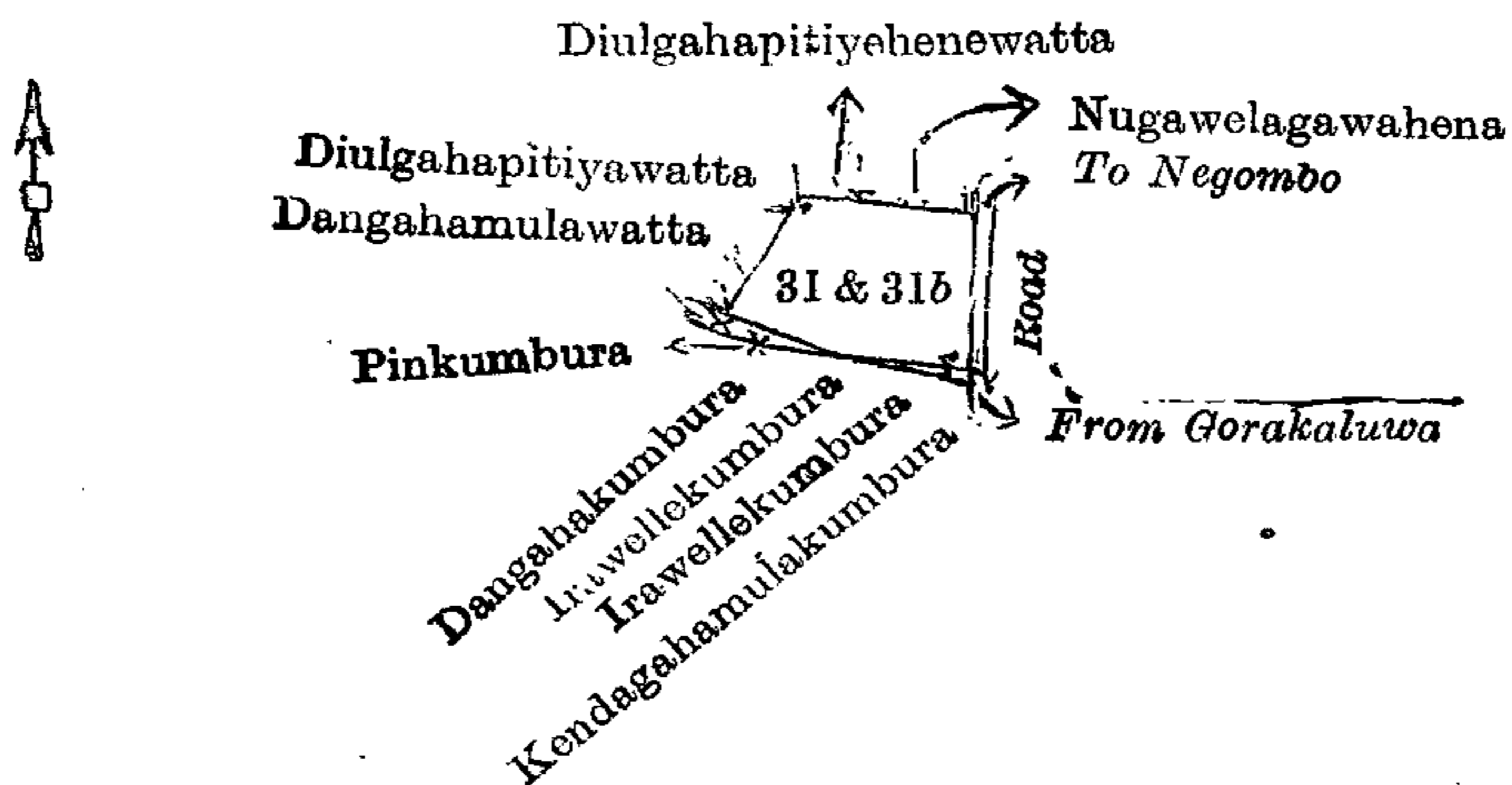
A. H. G. DAWSON,  
for Surveyor-General.

IV.—Preliminary plan 351.

Situation: Talammehera village in Meda Pattu Korale East of Kurunegala District.

Lot.	Name of Land.	Extent, A. R. P.
31	Meneriwattehena	1 0 22
31b	Meneriwattehena (reservation for road)	0 0 5
		1 0 27

and bounded as follows: on the north by Diulgahapitiyehenewatta sold by the Crown, Nugawelagawahena sold by  
the Crown; on the east by a road from Negombo to Gorakaluwa; on the south by Kendagahamulakumbura claimed by  
Ranasin Arachchilage Kirihami, Irawellekumbura claimed by I. M. Appuhami, Irawellekumbura claimed by Ranasin  
Arachchilage Kirihami, Dangahakumbura claimed by Mudiyanse Koralalage Appuhami and others, Pinkumbura  
claimed by Talammehera Pansala; on the west by Dangahamulawatta sold by the Crown, Diulgahapitiyawatta claimed by  
S. A. P. W. Belmis Appu and I. Sobinhami.



Surveyor-General's Office,  
Colombo, January 21, 1913.

Scale of 8 Chains to an Inch.

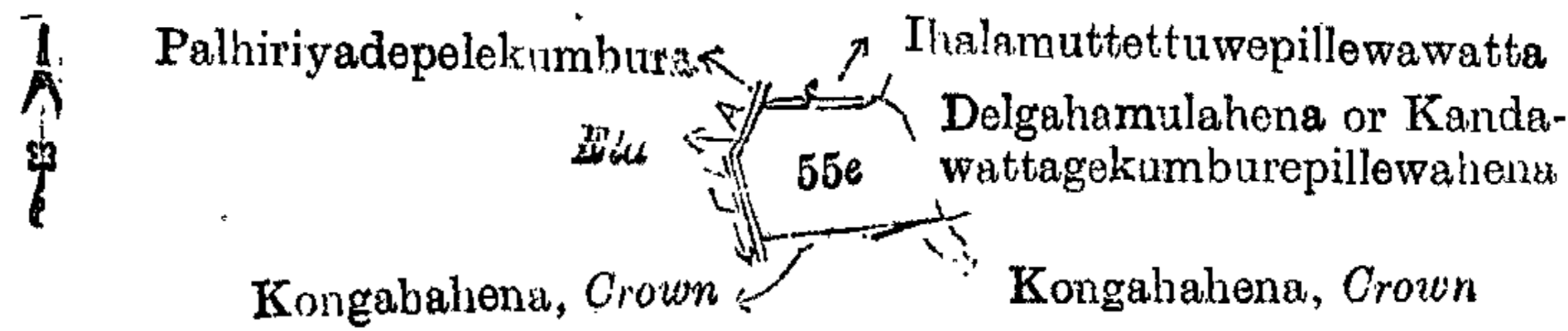
A. H. G. DAWSON,  
for Surveyor-General.

## V.—Preliminary plan 351.

Situation : Talammehera village in Meda Pattu Korale East of Kurunegala District.

Lot.	Name of Land.	Extent, A. R. P.
55e	Irawelapillewehena	0 3 2

and bounded as follows : on the north by Ihalamuttettuwepillewawatta sold by the Crown ; on the east by Delgahamulahena or Kandawattagekumburepillewahena sold by the Crown ; on the south by Kongahahena claimed by the Crown ; on the west by an ela, Palhiriyadepelekumbura claimed by H. M. Menuhami Vidane.



Surveyor-General's Office,  
Colombo, January 21, 1913.

Scale of 8 Chains to an Inch.

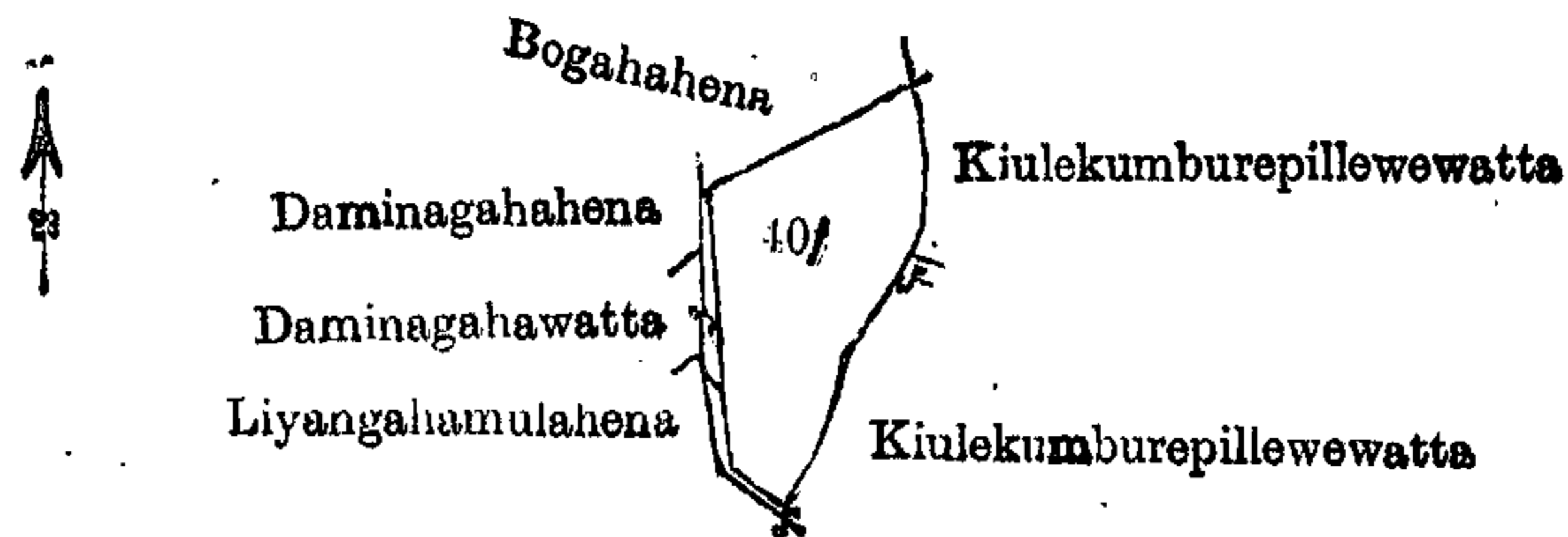
A. H. G. DAWSON,  
for Surveyor-General.

## VI.—Preliminary plan 351.

Situation : Talammehera village in Meda Pattu Korale East of Kurunegala District.

Lot.	Name of Land.	Extent, A. R. P.
40f	Bulugahamulahena	1 2 34

and bounded as follows : on the north by Bogahahena sold by the Crown ; on the east by Kiulekumburepillewewatta sold by the Crown ; on the south by Liyangahamulahena sold by the Crown ; on the west by Liyangahamulahena sold by the Crown, Daminagahawatta claimed by Rosna Fernando and Nonahami, Daminagahahena sold by the Crown.



Surveyor-General's Office,  
Colombo, January 21, 1913.

Scale of 8 Chains to an Inch.

A. H. G. DAWSON,  
for Surveyor-General.

Kurunegala S. O. 150, 1912—1913.

## Kurunegala Notice No. 4,812.

## Notice under "The Waste Lands Ordinances of 1897, 1899, 1900, and 1903."

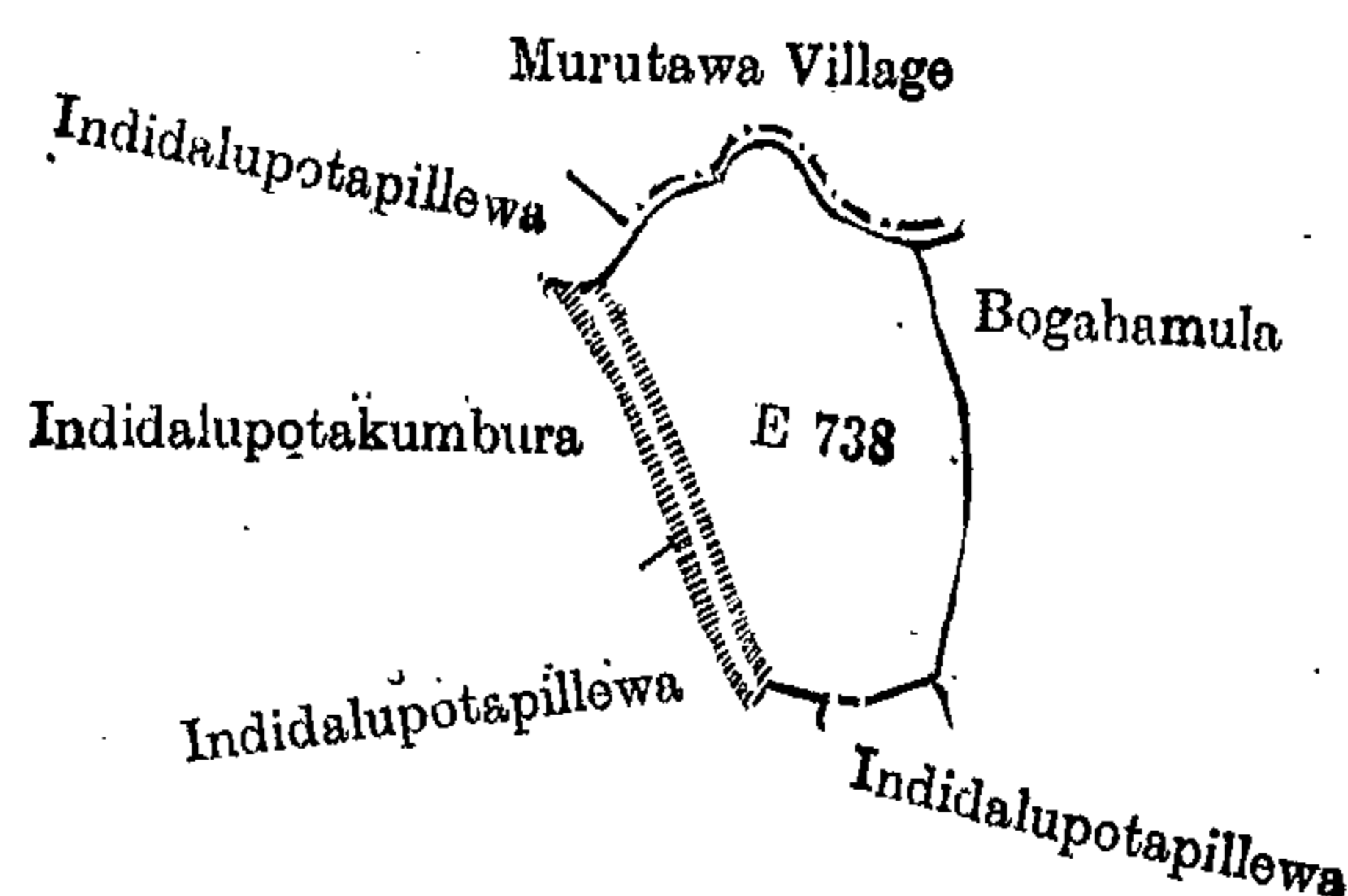
TAKE notice that unless within three months from April 4, 1913, the persons, if any, who claim any interest in the land hereinafter mentioned make claim in person or in writing to the said land or to some interest therein to J. M. Davies, Esq., Special Officer appointed under section 28 of "The Waste Lands Ordinances of 1897, 1899, 1900, and 1903," at his office at Fort, Colombo :

Such Special Officer, in pursuance of the powers vested in him by the said Ordinances, will declare by writing under his hand that the land, to which no claim has been made, is the property of the Crown.

J. M. DAVIES,  
Special Officer.

## Description of the Land referred to.

The land commonly called or known as Indidalupota-amuna (small tank), situated in the village of Atalla, in the Ihalawisideke korale of the Hiriyala hatpattu of the Kurunegala District, in the North-Western Province, containing in extent 3 roods and 7 perches, shown as lot E 738 in preliminary plan 1,777, and in the annexed diagram ; and bounded as follows : on the north by Indidalupotapillewa sold by the Crown, by the village limit of Murutawa ; on the east by Bogahamula claimed by Tikiri Banda Arachchi ; on the south by Indidalupotapillewa sold by the Crown ; on the west by Indidalupotapillewa sold by the Crown, Indidalupotakumbura claimed by Tikiri Banda.



Scale of 4 Chains to an Inch.

Surveyor-General's Office,  
Colombo, January 27, 1913.

Kurunegala S. O. 151, 1912—1913.

A. H. G. DAWSON,  
for Surveyor-General.

## Kurunegala Notice No. 4,813.

## Notice under "The Waste Lands Ordinances of 1897, 1899, 1900, and 1903."

TAKE notice that unless within three months from April 4, 1913, the persons, if any, who claim any interest in the lands hereinafter mentioned or in any one or more of such lands make claim in person or in writing to the said lands or any of them or to some interest therein to J. M. Davies, Esq., Special Officer appointed under section 28 of "The Waste Lands Ordinances of 1897, 1899, 1900, and 1903," at his office at Fort, Colombo :

Such Special Officer, in pursuance of the powers vested in him by the said Ordinances, will declare by writing under his hand that the said lands or such of them, as to which no claim has been made, are the property of the Crown.

J. M. DAVIES,  
Special Officer.

*Description of the Lands referred to.*

The following lots situated in the village of Nelunpatgama, in the Mahagalboda Egoda korale of the Hiriyala hatpattu of the Kurunegala District, in the North-Western Province, as described in the annexed diagrams :—

## I.—Preliminary plan 1,993.

Situation : Nelunpatgama village in Mahagalboda Egoda korale of Kurunegala District.

Lot.	Name of Land.	Extent, A. R. P.
D 987	Karandagollewewa	5 3 24
E 987	Kepetiyaya, Dewatagalayaya, Karauvagollayaya, Dumbulawayaya, Ganhadagasyaya	128 2 25
E 987c	Werandagahamulahena	0 2 3
E 987g	Patakagahahena	2 0 9
E 987h	Kebilhena	3 3 29
E 987i	Damatagollayaya	1 1 7
E 987j	Dumbulawayayagala	2 1 25
E 987k	Dumbulawayayahena	1 2 23
E 987o	Halambegahamullahena	0 1 36
9938	Telambu wattakumburamukalana	6 0 25
		153 0 6

and bounded as follows : on the north by P. P. 2,034, the Diganwala-ela, Aswedduma claimed by Lansekara Mudiyanse, Kiri Menika and others, Aswedduma claimed by Wapochchi Marikar, a channel, Labuhenakumbura claimed by Lansekara Mudiyanse, Kiri Menika and others, Bogahakumbura claimed by Lansekara Mudiyanse, Arachchi, and others, P. P. 2,279, Dunumadalagahamulawatta claimed by Lansekara Mudiyanse, Ukkurama and others, Kajugahamulawatta claimed by Lansekara Mudiyanse, Ukkurama, Halmillagahamulawatta claimed by Lansekara Mudiyanse, Arachchi, and others, Halmillagahamulawatta claimed by Lansekara Mudiyanse, Punchi Banda and others, Halmillagahamulawatta claimed by Lansekara Mudiyanse, Ranhamy and others, Halmillagahamulawatta claimed by Lansekara Mudiyanse, Pinchi Banda and others, Patakagahahena claimed by Menikhamy and another, Migahamulagala claimed by Lansekara Mudiyanse, Kiri Menika and others, Damunugahamulagala claimed by Lansekara Mudiyanse, Ranhamy and others, Damunugahamulagala claimed by Lansekara Mudiyanse, Kiri Menika and others, Migahamulagala claimed by Lansekara Mudiyanse, Kiri Menika and others, Ehalagahamulagala claimed by Lansekara Mudiyanse, Ranhamy and others, Ambagahamulawatta claimed by ditto, Kosgahamulawatta claimed by ditto, Elagawawatta claimed by Lansekara Mudiyanse, Kiri Menika and others, the Diganwala-ela, Webadakumbura claimed by the Crown, a bund, the village limit of Iswetiya ; on the east by the village limit of Pambegama, Pahalawelakumbura claimed by Lansekara Mudiyanse, Mudiyanse and others, the village limit of Pambegama, the village limit of Udagodagama ; on the south by the village limit of Udagodagama, the village limit of Galhinna, the village limit of Obadakotuwa, the Obadakotuwa-ela, the Daduru-oya ; on the west by the village limit of Karambahena.

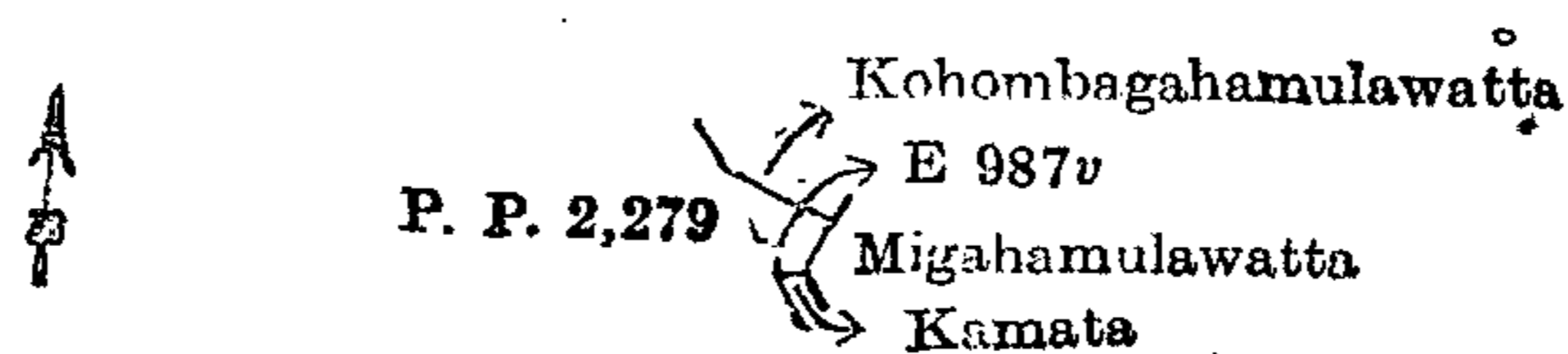
[For Diagram see page 550.]

## II.—Preliminary plan 1,993.

Situation : Nelunpatgama village in Mahagalboda Egoda korale of Kurunegala District.

Lot.	Name of Land.	Extent, A. R. P.
E 987v	Kombagahahena	0 0 3

and bounded as follows : on the north by Kohombagahamulawatta claimed by Lansekara Mudiyanse, Mudiyanse, Arachchi ; on the east by Migahamulawatta claimed by Menikrama and others ; on the south by Kamata claimed by Ranhamy and another ; on the west by P. P. 2,279.



Surveyor-General's Office,  
Colombo, December 2, 1912.

Scale of 4 Chains to an Inch.

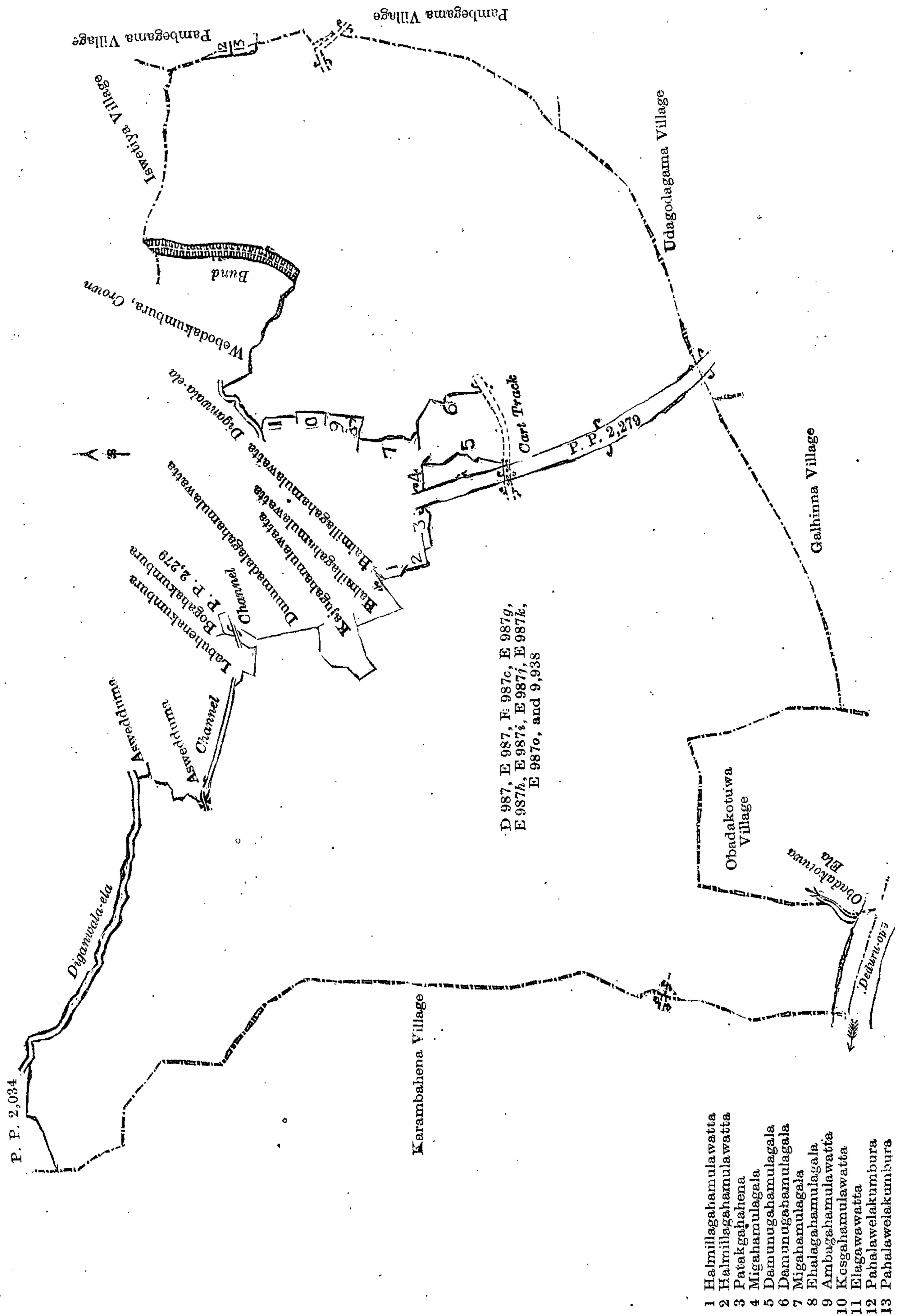
A. H. G. DAWSON,  
for Surveyor-General.

## III.—Preliminary plan 1,993.

Situation : Nelunpatgama village in Mahagalboda Egoda korale of Kurunegala District.

Lot.	Name of Land.	Extent, A. R. P.
9931½	Labuhenawetiya	0 1 30

and bounded as follows : on the north by T. P. 130,269 ; on the east, south, and west by the Diganwala-ela.

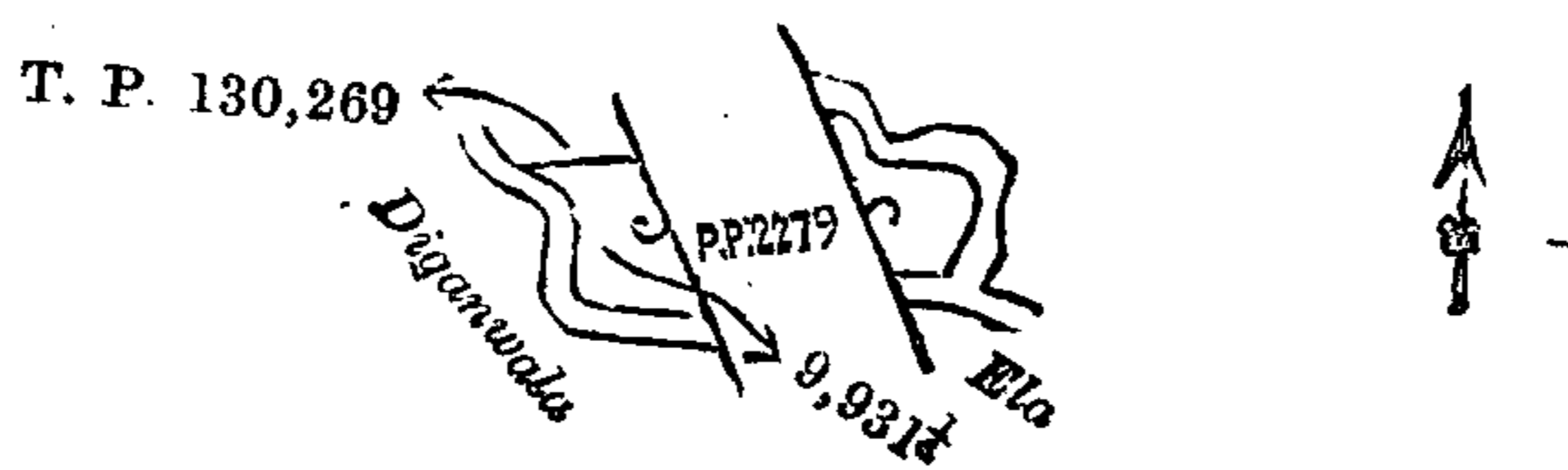


Surveyor-General's Office,  
Colombo, December 2, 1912.

Scale of 8 Chains to an Inch.

A. H. G. DAWSON,  
for Surveyor-General.





Surveyor-General's Office,  
Colombo, December 2, 1912.

Scale of 4 Chains to an Inch.

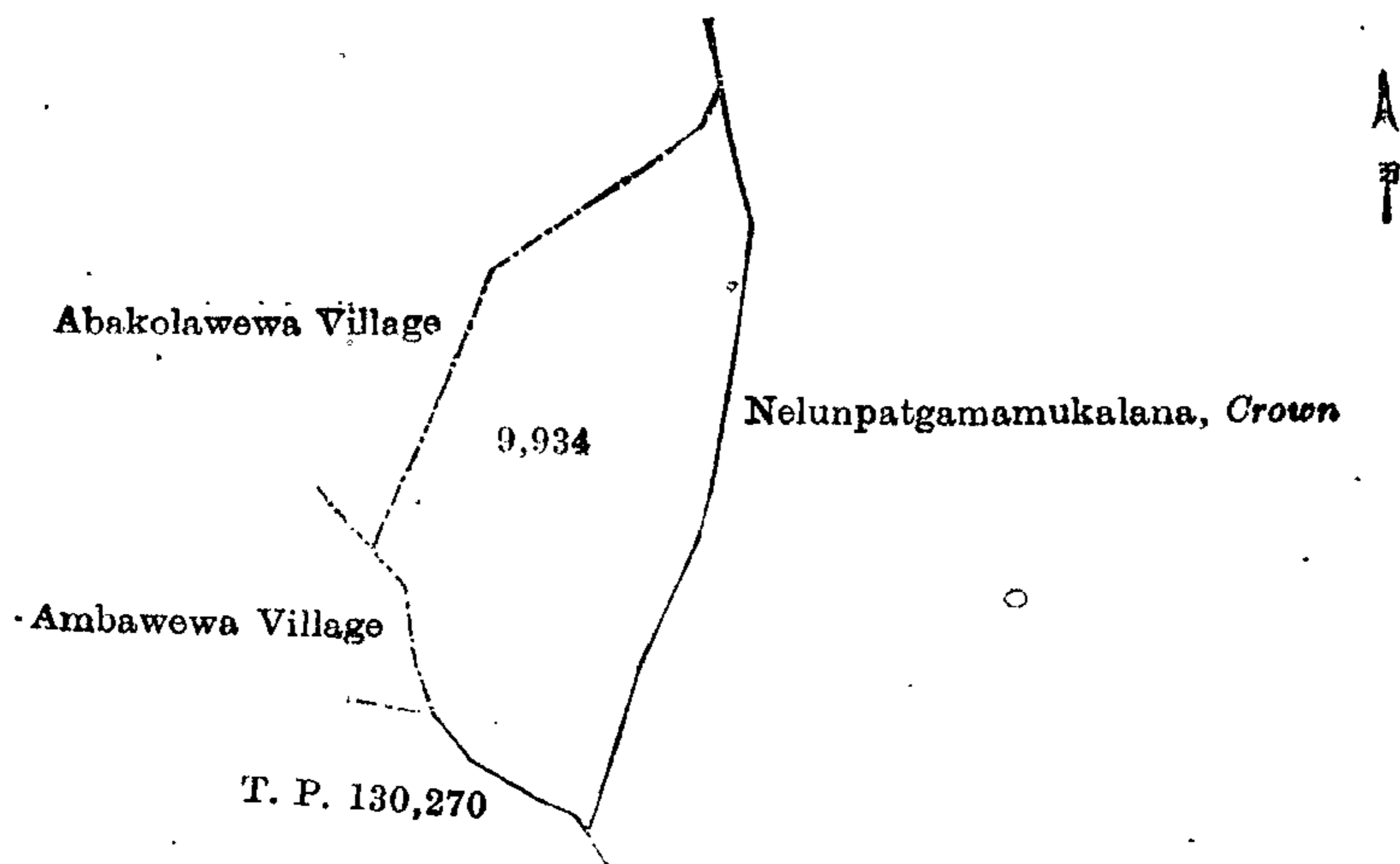
A. H. G. DAWSON,  
for Surveyor-General.

IV.—Preliminary plan 1,993.

Situation : Nelunpatgama village in Māhagalboda Egoda korale of Kurunegala District.

Lot.	Name of Land.	Extent, A. R. P.
9934	Migahamulahena	2 0 3

and bounded as follows : on the north by the village limit of Abakolawewa ; on the east by Nelunpatgamamukalana claimed by the Crown ; on the south by T. P. 130,270 ; on the west by the village limit of Ambawewa, the village limit of Abakolawewa.



Surveyor-General's Office,  
Colombo, December 2, 1912.

Scale of 4 Chains to an Inch.

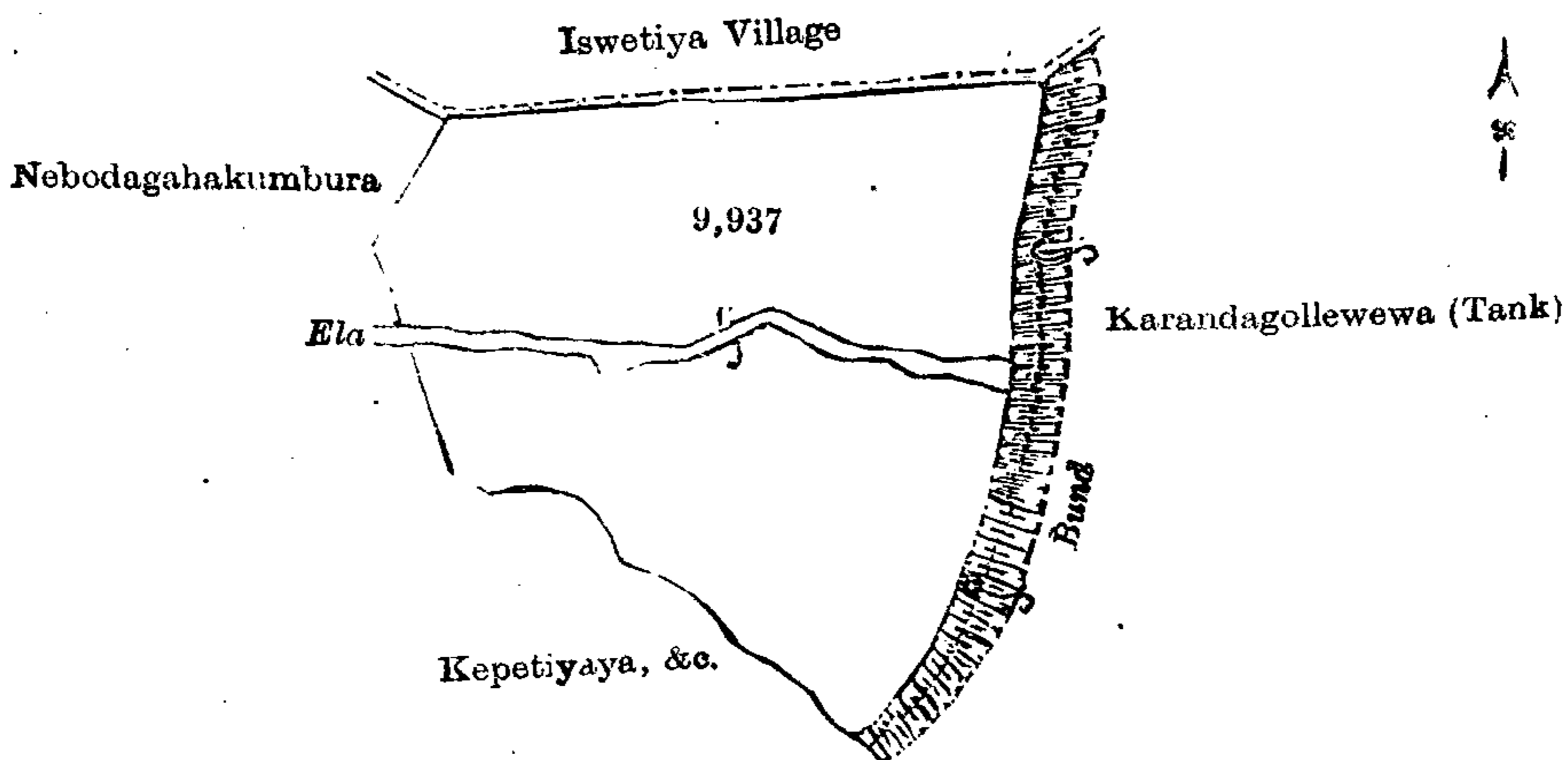
A. H. G. DAWSON,  
for Surveyor-General.

V.—Supplementary A to preliminary plan 1,993.

Situation : Nelunpatgama village in Mahagalboda Egoda korale of Kurunegala District.

Lot.	Name of Land.	Extent, A. R. P.
9937	Webodakumbura	4 1 31

and bounded as follows : on the north by the village limit of Iswetiya ; on the east (a bund) by the Karandagollewewa (tank) ; on the south (a bund) by the Karandagollewewa (tank), Kepetiyaya, &c., claimed by Lansekara and others ; on the west by Kepetiyaya, &c., claimed by Lansekara and others, an ela, Nebodagahakumbura sold by the Crown.



Surveyor-General's Office,  
Colombo, December 21, 1912.


Scale of 4 Chains to an Inch.

A. H. G. DAWSON,  
for Surveyor-General.

VI.—Preliminary plan 2,013 (supplementary to preliminary plan 1,993).  
 Situation : Nelunpatgama village in Mahagalboda Egoda korale of Kurunegala District.

Lot.	Name of Land.	Extent, A. R. P.
N 1022a	Patakagahahena	0 0 17

and bounded as follows : on the north by Halmillagahamulawatta claimed by Lansakara Mudiyansele Ranhamy and others ; on the east (*vide* P. P. 2,279) by Migahamulagala sold by the Crown ; on the south and west by Patakagahahena claimed by Lansekara Mudiyansele Punchi Banda and others.



Surveyor-General's Office,  
 Colombo, December 21, 1912.

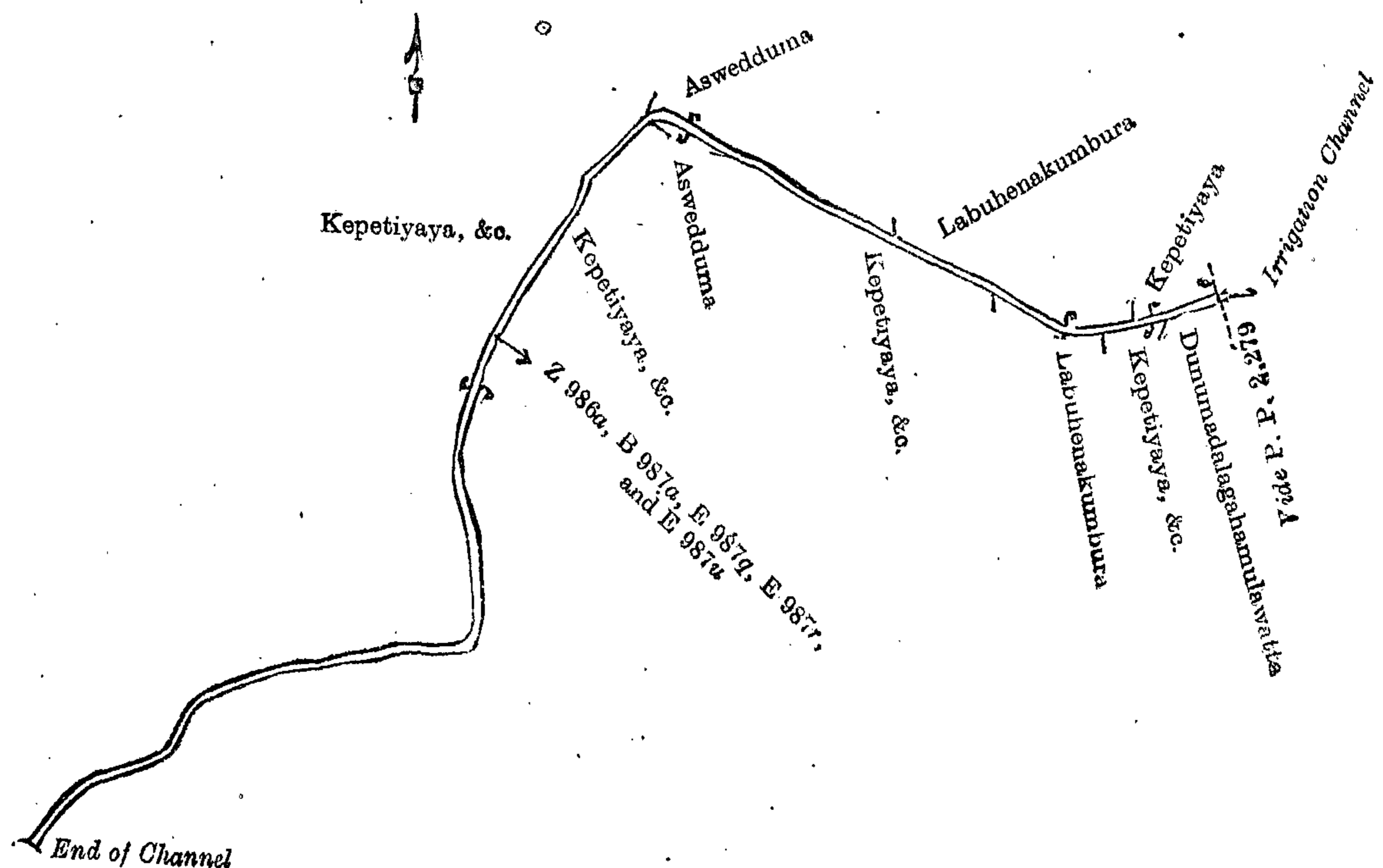
Scale of 4 Chains to an Inch.

A. H. G. DAWSON,  
 for Surveyor-General.

VII.—Supplementary A to preliminary plan 1,993.  
 Situation : Nelunpatgama village in Mahagalboda Egoda korale of Kurunegala District.

Lot.	Name of Land.	Extent, A. R. P.
Z 986a	Irrigation channel	0 0 5
B 987a	Do.	0 0 6
E 987q	Do.	0 0 29
E 987r	Do.	0 0 1
E 987u	Do.	0 0 2
		0 1 3

and bounded as follows : on the north by Aswedduma claimed by Banda, Labuhenakumbura claimed by Menikrala, Ran Menika, and others, Kepetiyaya, &c., claimed by Lansekara Mudiyansele Punchi Banda and others ; on the east by part of the irrigation channel (*vide* P. P. 2,279) ; on the south by Dunumadalagahamulawatta sold by the Crown, Kepetiyaya, &c., claimed by Lansekara Mudiyansele Punchi Banda and others, Labuhenakumbura claimed by Menikrala, Ran Menika, and others, Kepetiyaya, &c., claimed by Lansekara Mudiyansele Punchi Banda and others, Aswedduma claimed by Banda, Kepetiyaya, &c., claimed by Lansekara Mudiyansele Punchi Banda and others ; on the west by Kepetiyaya, &c., claimed by Lansekara Mudiyansele Punchi Banda and others.



Surveyor-General's Office,  
 Colombo, January 25, 1913.

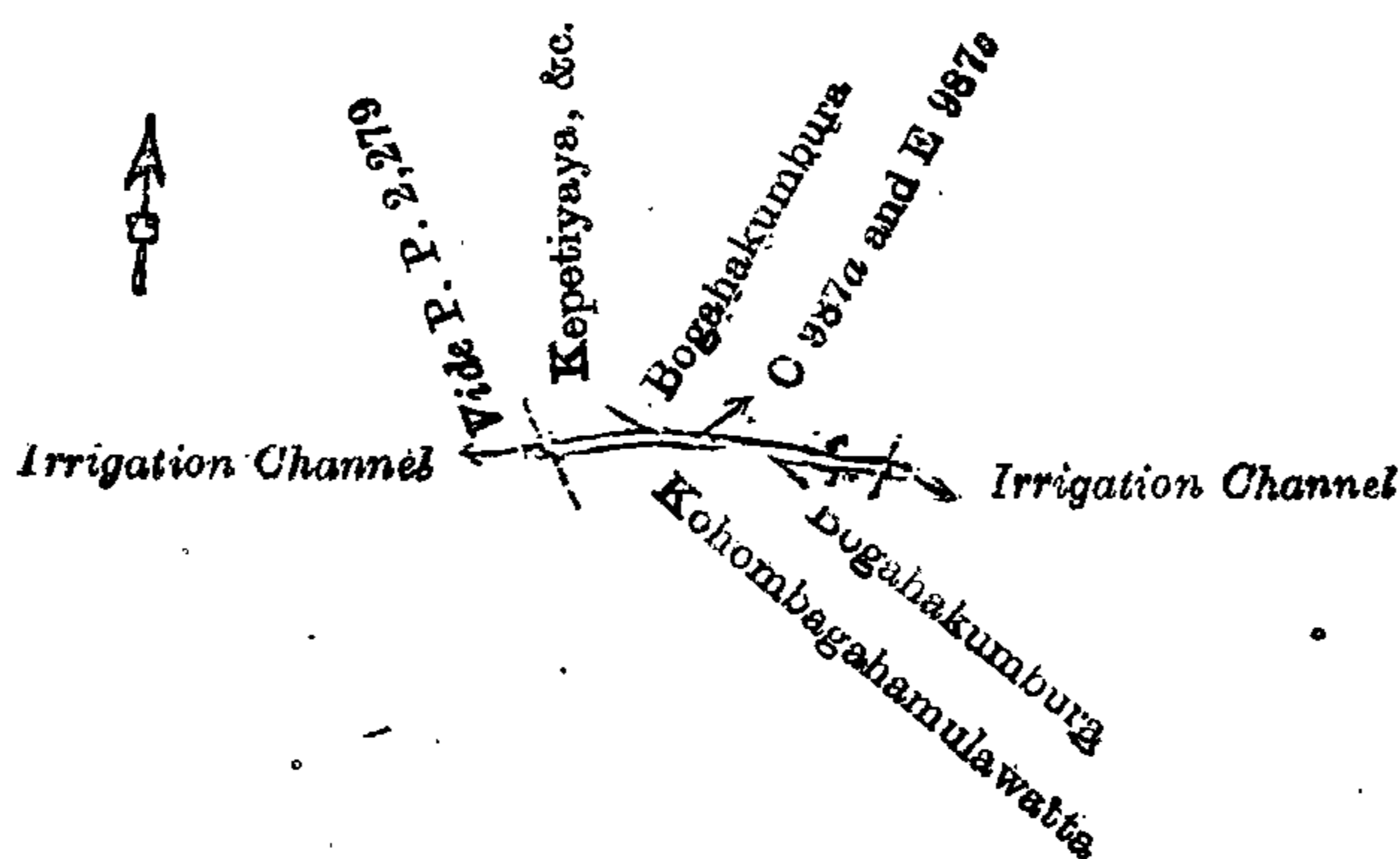
Scale of 4 Chains to an Inch.

A. H. G. DAWSON,  
 for Surveyor-General.

VIII.—Supplementary A to preliminary plan 1,993.  
 Situation : Nelunpatgama village in Mahagalboda Egoda korale of Kurunegala District.

Lot.	Name of Land.	Extent, A. R. P.
C 987a	Irrigation channel	0 0 4
E 987s	Do.	0 0 2
		0 0 6

and bounded as follows : on the north by Kepetiyaya, &c., claimed by Lansekara Mudiyansele Punchi Banda and others, Bogahakumbura claimed by Banda ; on the east by the irrigation channel claimed by Lansekara Mudiyansele Appuhamy and others ; on the south by Bogahakumbura claimed by Banda, Kohombagahamulawatta sold by the Crown ; on the west by irrigation channel (*vide* P. P. 2,279).



Surveyor-General's Office,  
Colombo, January 25, 1913.

Scale of 4 Chains to an Inch.  
Kurunegala S. O. 152, 1912—1913.

A. H. G. DAWSON,  
for Surveyor-General.

**Kurunegala Notice No. 4,814.**

**Notice under "The Waste Lands Ordinances of 1897, 1899, 1900, and 1903."**

TAKE notice that unless within three months from April 4, 1913, the persons, if any, who claim any interest in the lands hereinafter mentioned or in any one or more of such lands or to some interest therein make claim in person or in writing to the said lands or any of them or to some interest therein to N. A. Hampton, Esq., Special Officer appointed under section 28 of "The Waste Lands Ordinances of 1897, 1899, 1900, and 1903," at his office at Fort, Colombo :

Such Special Officer, in pursuance of the powers vested in him by the said Ordinances, will declare by writing under his hand that the said lands or such of them, as to which no claim has been made, are the property of the Crown.

N. A. HAMPTON,  
Special Officer.

*Description of the Lands referred to.*

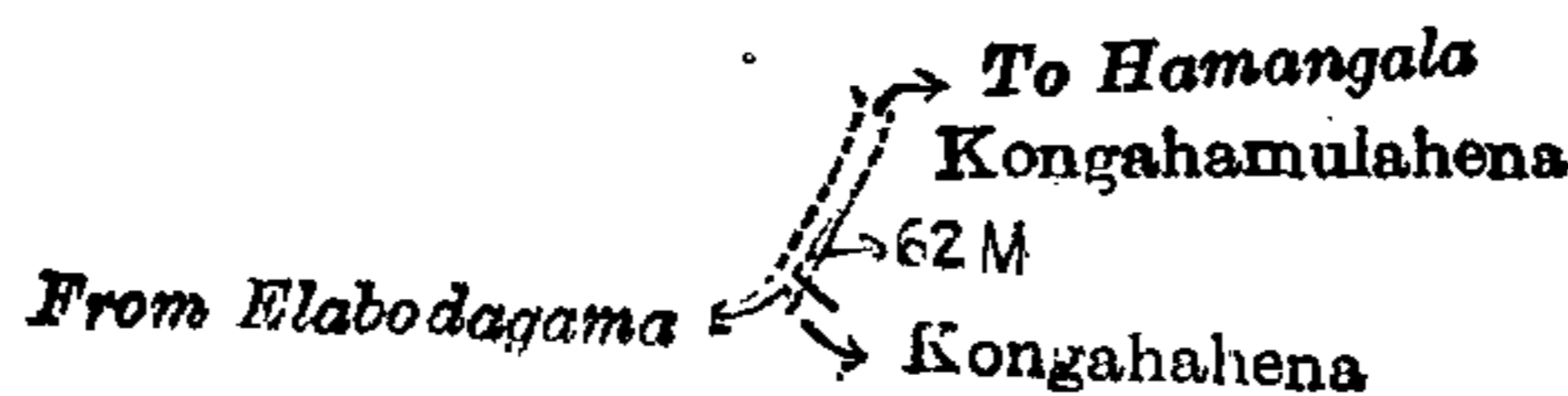
The following lots situated in the village of Narangoda, in the Meda Pattu Korale East of the Katugampola hatpattu of the Kurunegala District, in the North-Western Province, as described in the annexed diagrams :—

**I.—Preliminary plan 370.**

Situation : Narangoda village in Meda Pattu Korale East of Kurunegala District.

Lot.	Name of Land.	Extent, A. R. P.
62m	Punchititpolahenyaya (reservation for Gansabhawa road)	0 0 2

and bounded as follows : on the north and east by Kongahamulahena sold by the Crown ; on the south by Kongahahena claimed by R. Karanisa ; on the west by the road from Elabodagama to Hamangala.



Surveyor-General's Office,  
Colombo, January 30, 1913.

Scale of 8 Chains to an Inch.

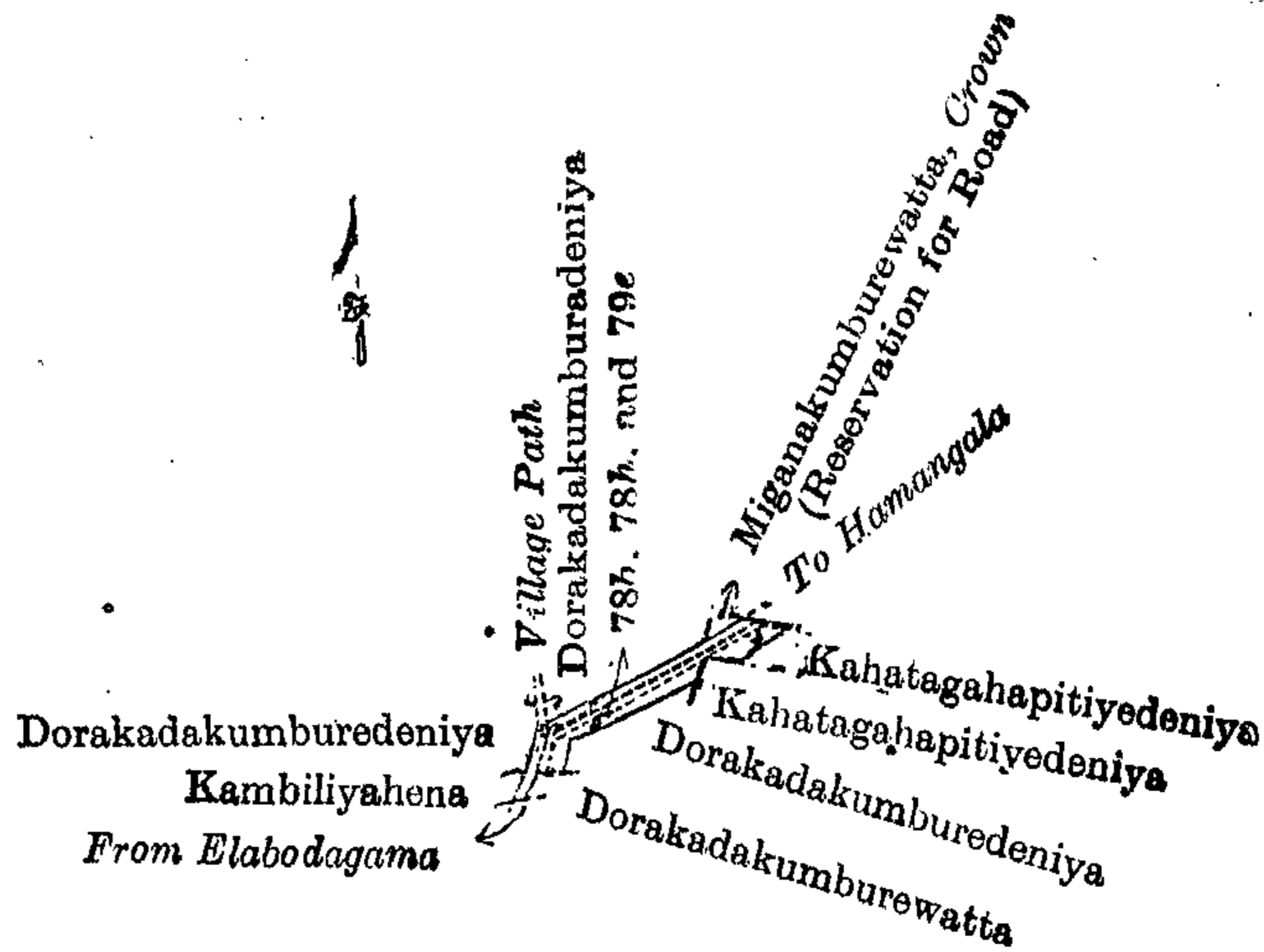
A. H. G. DAWSON,  
for Surveyor-General.

**II.—Preliminary plan 370.**

Situation : Narangoda village in Meda Pattu Korale East of Kurunegala District.

Lot.	Name of Land.	Extent, A. R. P.
78b	Kambiliyahena (reservation for road)	0 0 2
78h	Dorakadakumburedeniya (reservation for road)	0 0 35
79e	Kahatagahapitiyadeniya (reservation for road)	0 0 11
		0 1 8

and bounded as follows : on the north by Dorakadakumburadeniya sold by the Crown, Miganakumburewatta claimed by the Crown (reservation for road) ; on the east by Kahatagahapitiyadeniya sold by the Crown, Kahatagahapitiyadeniya claimed by Adikari Mudiyansele Manelhamy, Vidane, and another ; on the south by Dorakadakumburadeniya sold by the Crown, Dorakadakumburewatta sold by the Crown ; on the west by Kambiliyahena sold by the Crown, Dorakadakumburedeniya sold by the Crown.



Surveyor-General's Office,  
Colombo, January 30, 1913.

Scale of 8 Chains to an Inch.

A. H. G. DAWSON,  
for Surveyor-General.

Kurunegala S. O. 153, 1912—1913.

#### Anuradhapura Notice No. 4,815.

##### Notice under "The Waste Lands Ordinances of 1897, 1899, 1900, and 1903."

TAKE notice that unless within three months from April 4, 1913, the persons, if any, who claim any interest in the lands hereinafter mentioned or in any one or more of such lands or to some interest therein make claim in person or in writing to the said lands or any of them or to some interest therein to W. E. Wait, Esq., Special Officer appointed under section 28 of "The Waste Lands Ordinances of 1897, 1899, 1900, and 1903," at his office at Fort, Colombo:

Such Special Officer, in pursuance of the powers vested in him by the said Ordinances, will declare by writing under his hand that the said lands or such of them, as to which no claim has been made, are the property of the Crown.

W. E. WAIT,  
Special Officer.

##### Description of the Lands referred to.

The following lots situated in the Polonnaruwa ruins, in the Megoda pattu of the Tamankaduwa district, in the North-Central Province, as described in the annexed diagrams:—

##### I.—Preliminary plan 3,950.

Situation: Polonnaruwa ruins in Megoda pattu of Tamankaduwa district.

Lot.	Name of Land.	Extent, A. R. P.
3	Maligawa (ruins)	0 0 25

and bounded as follows: on the north, east, south, and west by the Topawewa tank.

Topawewa Tank



Topawewa Tank

Surveyor-General's Office,  
Colombo, January 6, 1913.

Scale of 4 Chains to an Inch.

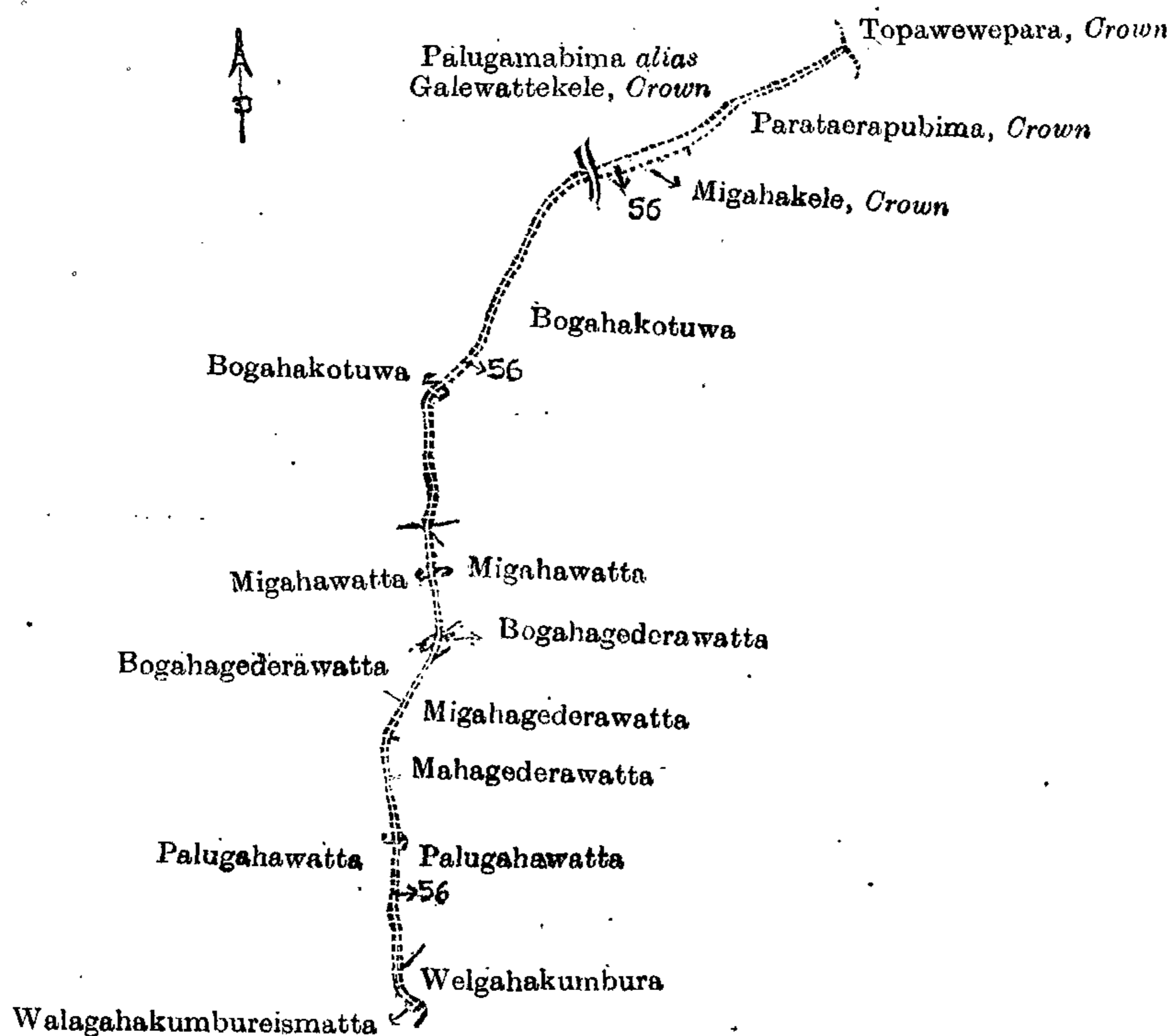
A. J. WICKWAR,  
for Surveyor-General.

##### II.—Preliminary plan 3,950.

Situation: Polonnaruwa ruins in Megoda pattu of Tamankaduwa district.

Lot.	Name of Land.	Extent, A. R. P.
56	Gamatayanapara (cart track and footpath)	0 0 21

and bounded as follows: on the north by Palugamabima *alias* Galewattekele claimed by the Crown; on the east by Topawewepara claimed by the Crown, Paratacrapubima claimed by the Crown, Migahakele claimed by the Crown, Bogahakotuwa claimed by Hendrick Silva Jayatilaka, Migahawatta claimed by K. M. Sellappo and others, Bogahagederawatta claimed by Appuhami Kirimenika and others, Migahagederawatta claimed by P. D. Jayawardena, Mahagederawatta claimed by Jayawardena, Palugahawatta claimed by K. M. Dingiri Banda and others; on the south by Welgahakumbura claimed by Mrs. G. Jayawardena, Walagahakumbureismatta claimed by Mrs. G. Jayawardena; on the west by Palugahawatta claimed by K. M. Dingiri Banda and others, Bogahagederawatta claimed by Appuhami Kirimenika and others, Migahawatta claimed by K. M. Sellappo and others, Bogahakotuwa claimed by Hendrick Silva Jayatilaka.



Surveyor-General's Office,  
Colombo, January 6, 1913.

Scale of 4 Chains to an Inch.

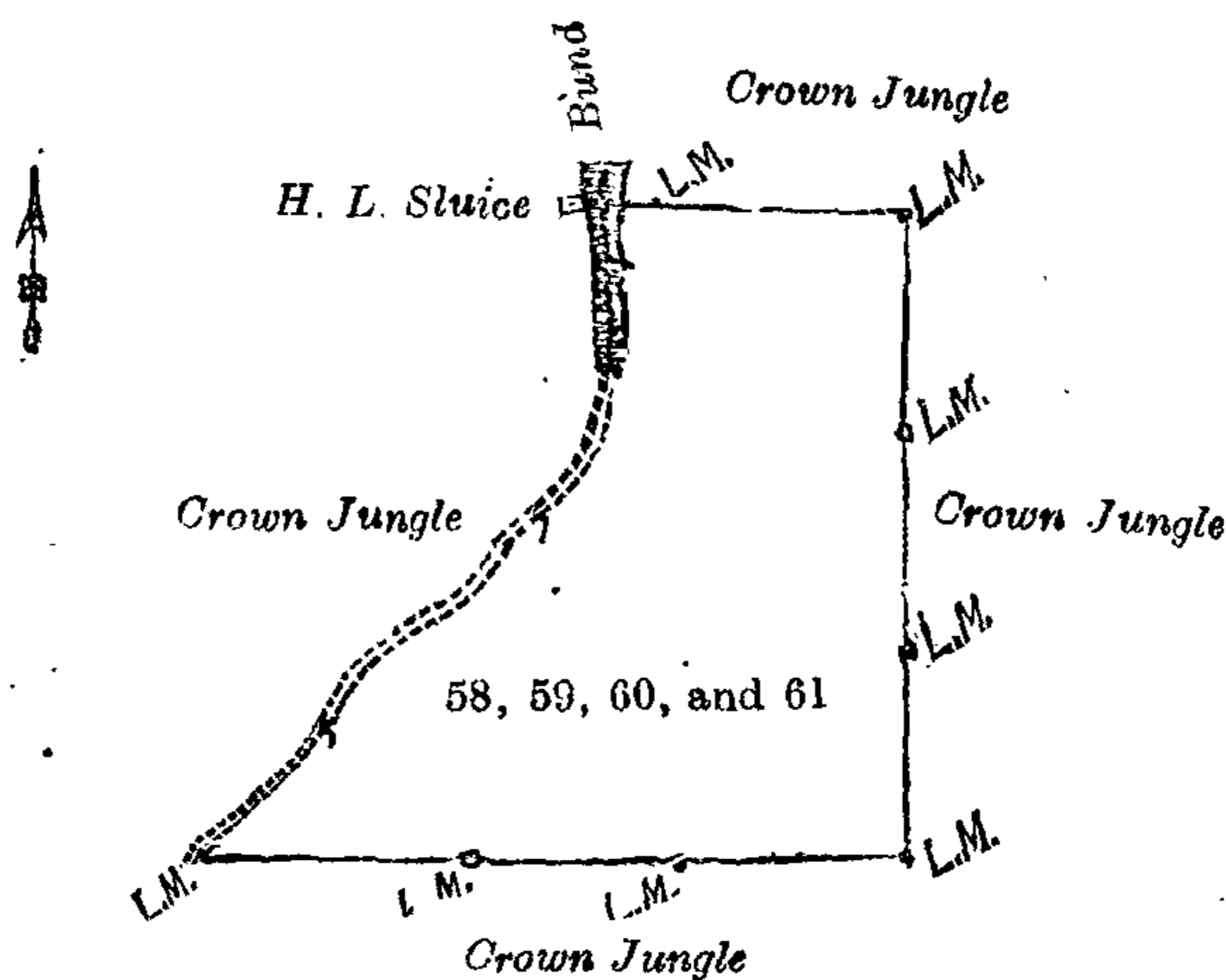
A. J. WICKWAR,  
for Surveyor-General.

III.—Preliminary plan 3,950.

Situation : Polonnaruwa ruins in Megoda pattu of Tamankaduwa district.

Lot.	Name of Land.	Extent, A. R. P.
58	Potgul Vehera (ruin area, including Potgul Vehera and rock statue of Prakrama Bahu	41 3 6.25
59	Wekanda (bund and path)	0 2 30.50
60	Adipara (footpath)	0 0 14.50
61	Kotawellatayanapara (cart track)	0 2 21.25
		43 0 32.50

and bounded as follows : on the north, east, and south by jungle belonging to the Crown ; on the west by jungle belonging to Crown and a sluice.



Surveyor-General's Office,  
Colombo, January 6, 1913.

Scale of 16 Chains to an Inch.

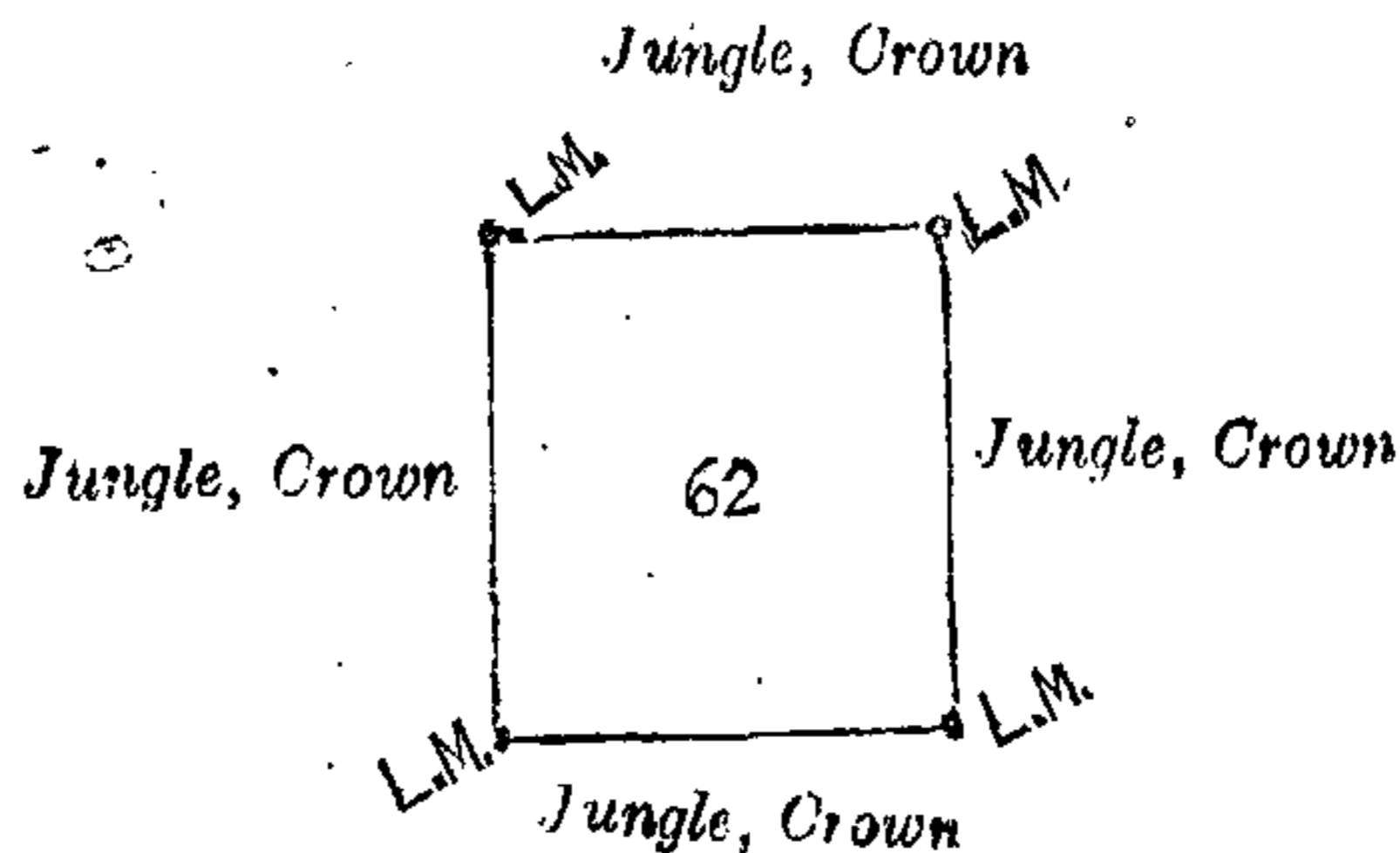
A. J. WICKWAR,  
for Surveyor-General.

IV.—Preliminary plan 3,950.

Situation : Polonnaruwa ruins in Megoda pattu of Tamankaduwa district.

Lot.	Name of Land.	Extent, A. R. P.
62	Veheragodali (ruin area)	15 3 12

and bounded as follows : on the north, east, south, and west by jungle belonging to the Crown.



Surveyor-General's Office,  
Colombo, January 6, 1913.

Scale of 16 Chains to an Inch.

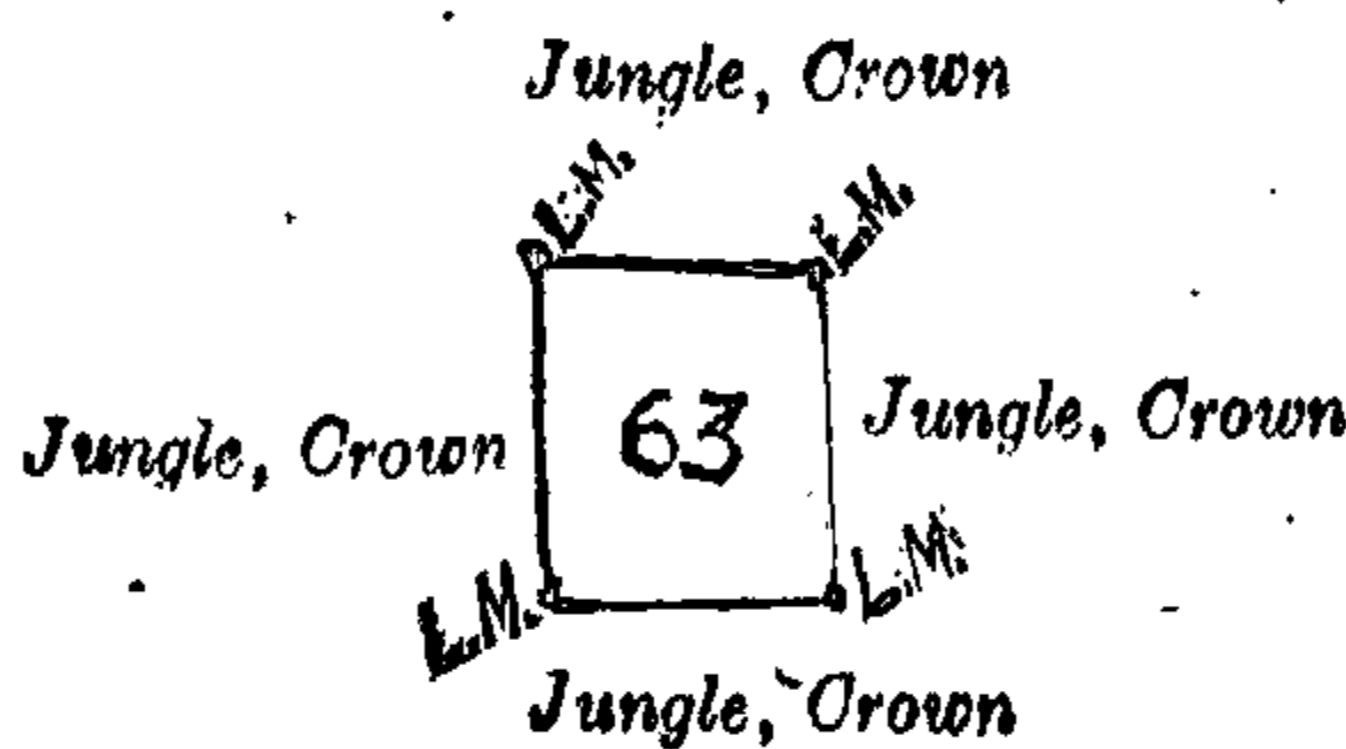
A. J. WICKWAR,  
for Surveyor-General.

V.—Preliminary plan 3,950.

Situation: Polonnaruwa ruins in Megoda pattu of Tamankaduwa district.

Lot.	Name of Land.	Extent, A. R. P.
63	Sita Maligawa (ruin area, including Sita Maligawa)	5 0 9.50

and bounded as follows: on the north, east, south, and west by jungle belonging to Crown.



Surveyor-General's Office,  
Colombo, January 6, 1913.

Scale of 16 Chains to an Inch.

A. J. WICKWAR,  
for Surveyor-General.

VI.—Preliminary plan 3,950.

Situation: Polonnaruwa ruins in Megoda pattu of Tamankaduwa district.

Lot.	Name of Land.	Extent, A. R. P.
1	Polonnaruwekele (including ruins), Jetawanarama, &c.	2,323 2 12
1½	Public Works Department cooly line	0 0 4.50
2	Thuparama Vihare, Dalada Maligawa, &c.	10 1 36
4	Archæological Commissioner's quarters	0 2 20
5	Resthouse premises	0 1 26
5½	Wekanda (bund, path, and bund reservation)	5 3 18.75
8	Palugahabima <i>alias</i> Galewattekele (reservation proposed by the Archæological Commissioner)	1 1 6.75
9	Walauwewatta (Revenue Officer's quarters and premises and Gansabhawa Court)	2 2 6
10	Kontratkadewatta (Archæological Department stores and buildings)	0 3 17.50
11	Iskolewatta (Government school premises)	0 1 17.50
13	Minipittaniya (cemetery and footpath)	0 1 9
14	Road reservation	0 1 28.50
15	Topawewakele <i>alias</i> Minipittaniyekele	1 3 11
17	Topawewakele (road reservation)	0 2 14
20	Path reservation	0 0 39.25
21	Parataerapubima (path reservation)	0 0 19.50
22	Migahakele (reservation)	0 0 36.50
23	Ispiritalawatta (Government dispensary)	1 3 5.50
24	Migahawatta (reservation)	0 0 10.50
25	Galewatta (Government gala)	0 1 1
26	Kongahawattahenkella	0 1 20.50
37	Minipitiniyekele	0 0 23.75
38	Minipitiyekele	0 1 0
39	Reservation for road	0 0 22.25
44	Kongahawatta (ancient rampart)	0 0 5.75
45	City wall (rampart)	2 0 38.75
46	Cart road	2 2 11
47	Demala Maha Seyatayanapara (cart track and footpath)	2 1 35
48	Footpath	0 2 20
49	High road	3 2 13
50	Belbangalawatayanapara (road)	0 2 10.50
51	Road to resthouse	0 2 13
52	Motor garage and road	0 0 12
53	Wekandatayanapara (path to bund)	0 0 16.25
54	Gallellatayanapara (cart track)	2 1 0
55	Topawewepara (cart road)	0 2 34.50
57	Gamatayanapara (path)	0 0 38.25

2,368 3 14.25

and bounded as follows: on the north and east by jungle belonging to the Crown; on the south by jungle belonging to the Crown; Meegahakumbura claimed by Punchirala, Mailagahakumbura claimed by K. M. Sellappu, Palugahapaspetiya claimed by Topewewa Vihara, Gannila claimed by Mrs. G. Jayawardena, Siyambalagahakumbura claimed by Dingawa Duraya, Dangahakumbura claimed by Appuhami, Paragawatunpittiya claimed by Punchi Banda, Wissekawissa claimed

by Dingawa Duraya, Kuda Gannila claimed by Kirimenika, Welgahakoratuwa claimed by K. M. Sellappu, Welgahakumbura claimed by Mrs. G. Jayawardena, Galakumbura claimed by K. M. Kiribanda, Galakumburaismatta claimed by K. M. Kiribanda, Vedakarayagewatta claimed by K. M. Dingiri Banda and others, Mahawela claimed by G. Jayawardena, jungle belonging to the Crown; on the west by a bund, Topawewa tank, a sluice, jungle belonging to the Crown, T. Ps. 260,744, 268,418, jungle belonging to the Crown, a road from Diwulankadawala.

NOTE.—The following lots lying within the above boundaries are excluded from this notice, and their aggregate acreage of 31 acres 3 roods and 12·75 perches is not included in the acreage of 2,368 acres 3 roods and 14·25 perches given above:—

Lot.	Name of Land.	Preliminary plan 3,950.	Extent, A. R. P.
5½a	.. Dewalebima (dewale and enclosure)	..	0 0 20
6	.. Galwatta, &c. (T. Ps. 186,939, 186,940, 186,938, 259,621, 198,045)	..	12 3 6
7	.. Bogahakotuwa	..	0 3 22·25
12	.. Galewatta	..	0 0 18
16	.. Kolongahawatta (T. P. 262,207)	..	1 1 22
18	.. Kolongahawatta, &c. (T. Ps. 253,628, 253,521, 254,475, 253,522)	..	4 0 6
19	.. Bogahakotuwa	..	2 1 6·25
27	.. Migahawatta	..	0 1 33
28	.. Bogahakotuawawatta	..	0 2 5
A 29	.. Bogahagederawatta	..	0 0 10·50
A 30	.. Migahagederawatta	..	0 1 2·50
A 31	.. Palugahawatta	..	0 1 29·50
A 32	.. Bakmigahawatta	..	0 1 32·50
A 33	.. Siyambalagahawatta	..	0 0 25
A 34	.. Mahagedarawatta	..	0 0 3·50
A 35	.. Walagahakumburaismatta	..	0 0 4
36	.. Migahawatta, &c.	..	2 2 35
40	.. Minipitaniyekele (T. Ps. 253,633, 253,634, 198,011, and 197,960)	..	4 3 28
41	.. Kongahawatta	..	0 0 0·50
42	.. Do.	..	0 0 1·75
43	.. Dambagahawatta	..	0 0 0·50
56	.. Gamatayanapara (cart track and footpath)	..	0 0 21
			31 3 12·75

[For Diagram see page 558.]

#### Colombo Notice No. 4,816.

##### Notice under "The Waste Lands Ordinances of 1897, 1899, 1900, and 1903."

TAKE notice that unless within three months from April 4, 1913, the persons, if any, who claim any interest in the lands hereinafter mentioned or any one or more of such lands appear before the Assistant Government Agent of the Colombo and Negombo Districts of the Western Province, at his office in Colombo, and make claim in person or in writing to the said lands or any of them or to some interest therein:

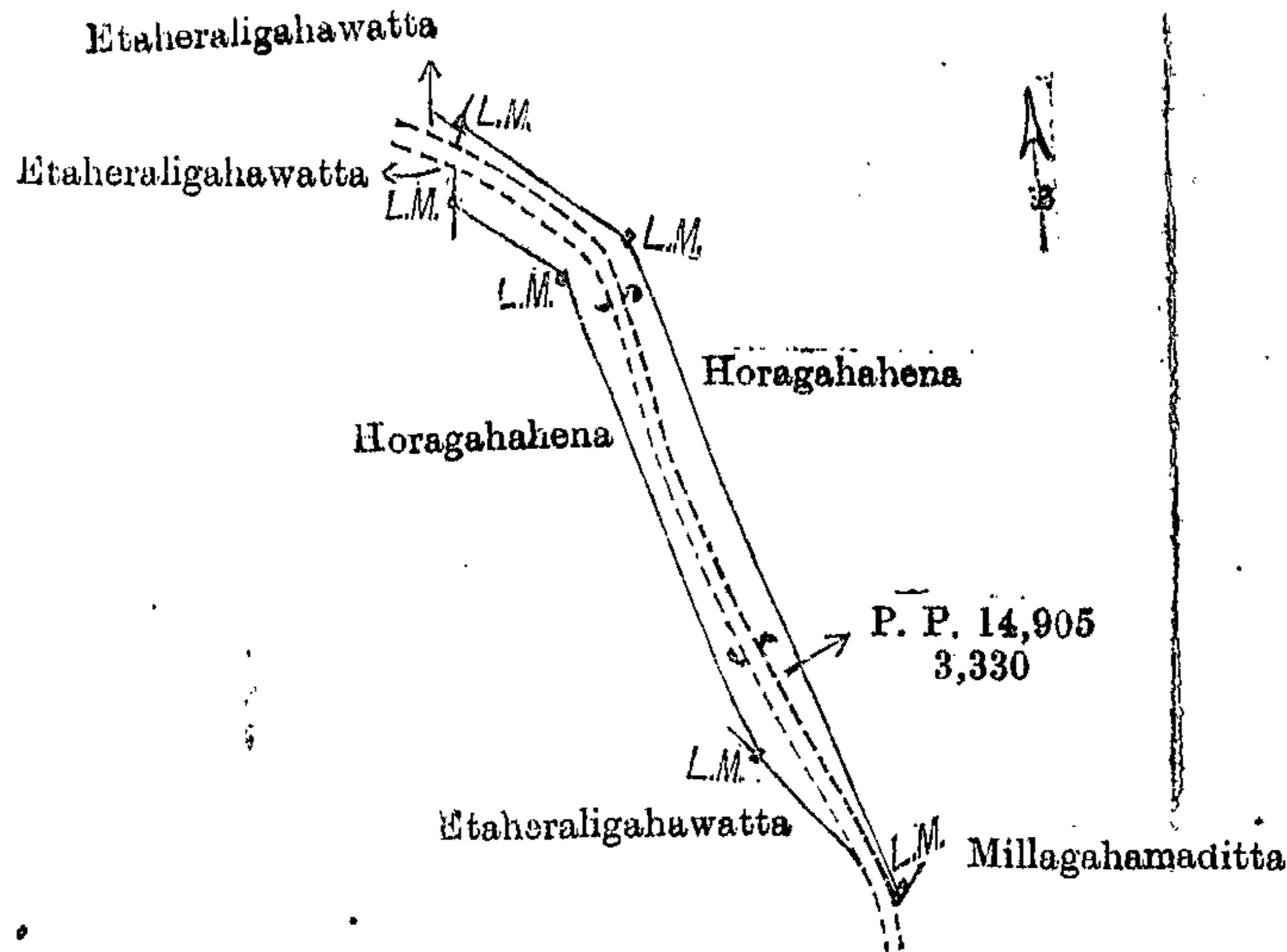
Such Assistant Government Agent, in pursuance of the powers in him vested by the said Ordinances, will declare by writing under his hand that the said lands, or such of them as to which no claim has been made, are the property of the Crown.

C. V. BRAYNE,  
Assistant Government Agent.

Description of the Lands referred to.

#### PART I.

Lot 3,330 in preliminary plan 14,905, called and known as Wewewatta (reservation for cart track), containing in extent 1 rood and 34 perches, situated in the village Banduragoda, in the Yatigaha pattu of Hapitigam korale, in the Negombo District of the Western Province, as shown in the annexed diagram; and bounded on the north by Etaheraligahawatta claimed by Alakakoon Appuhamillage Saradiel Appuhamy; on the east by Horagahahena sold by Crown to Abraham Peter Gunaratne and another and Millagahamaditta sold by the Crown to W. Alugolle Appuhamillage Charlis and others; on the south by Etaheraligahawatta claimed by Simon Peter Gunaratne; and on the west by Horagahahena sold by Crown to Abraham Peter Gunaratne and another and Etaheraligahawatta claimed by Saradiel Appuhamy.

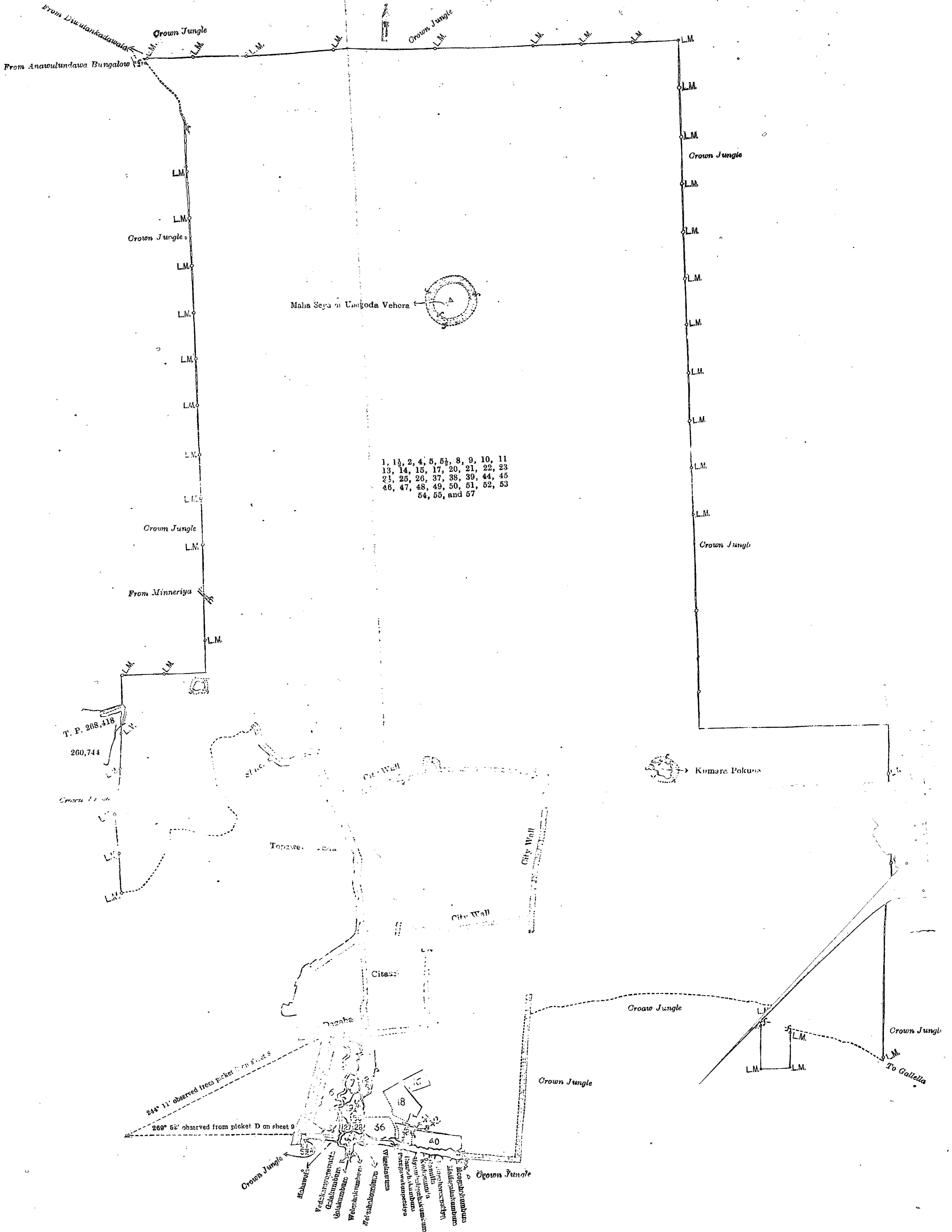


Scale of 4 Chains to an Inch.

Surveyor-General's Office,  
Colombo, November 2, 1912.

A. J. WICKWAR,  
for Surveyor-General.

D 4



Surveyor-General's Office,  
Colombo, January 6, 1913.

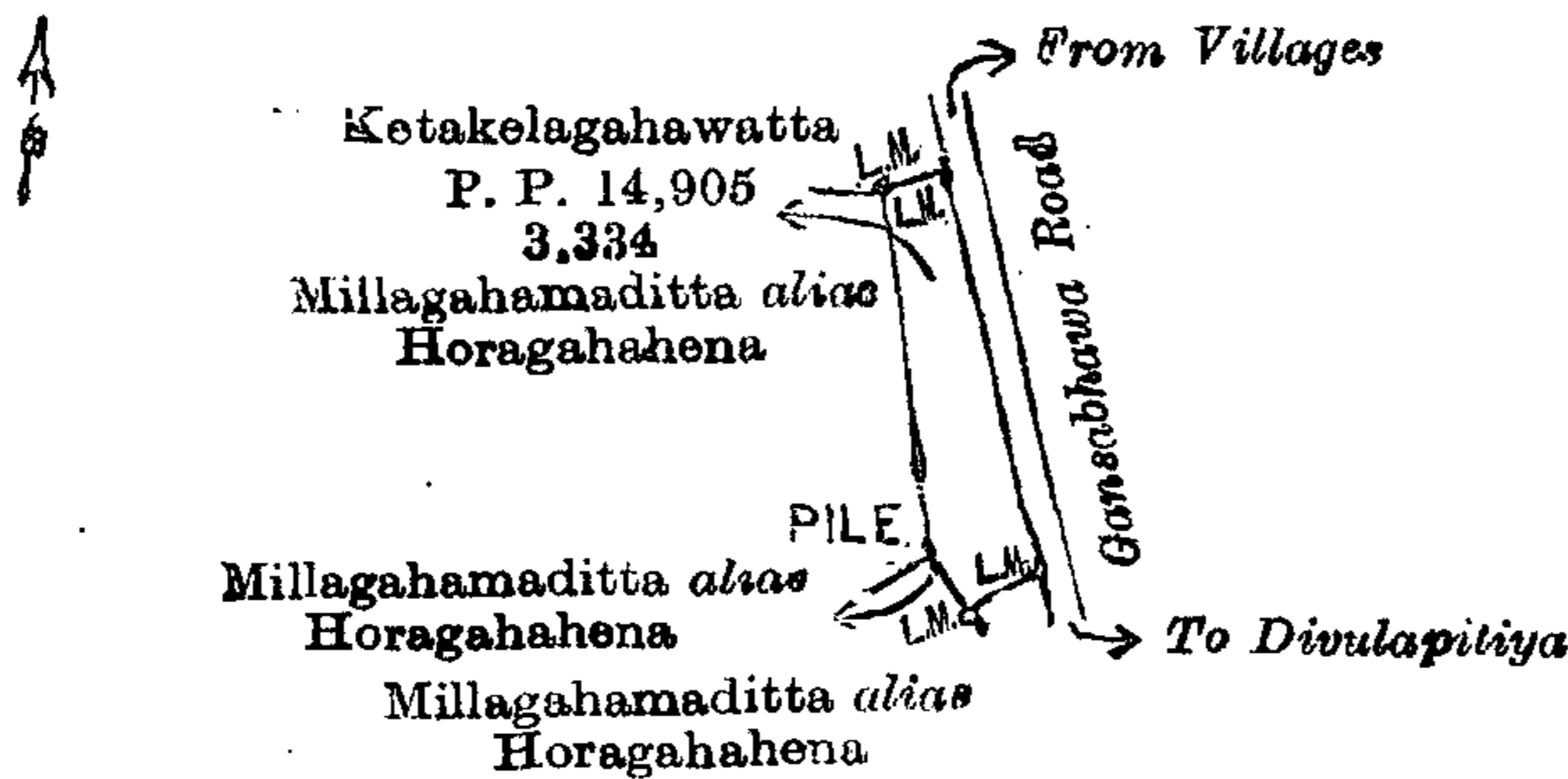
Scale of 16 Chains to 1 Inch.  
Anuradhapura S. O. 1/1912-1913.

A. J. WICKWAR,  
for Surveyor-General.



PART II.

Lot 3,334 in preliminary plan 14,905, called and known as Horagahahena (reservation for Gansabhawa road), containing in extent 37 perches, situated in the village Banduragoda, in the Yatigaha pattu of Hapitigam korale, in the Negombo District of the Western Province, as shown in the annexed diagram; and bounded on the north by Ketakelagahawatta claimed by M. Appuhamillage Karathelis; on the east by road from villages to Divulapitiya (Gansabhawa road); on the south by Millagahamaditta alias Horagahahena claimed by W. Alugolle Appuhamillage Charlis and others; on the south-west by Millagahamaditta alias Horagahahena sold by Crown to W. Alugolle Appuhamillage Charlis and others; on the west by Millagahamaditta alias Horagahahena sold by Crown to W. Alugolle Appuhamillage Charlis and others.



Surveyor-General's Office,  
Colombo, November 2, 1912.

Scale of 4 Chains to an Inch.

A. J. WICKWAR,  
for Surveyor-General.

Colombo Notice No. 4,817.

Notice under "The Waste Lands Ordinances of 1897, 1899, 1900, and 1908."

TAKE notice that unless within three months from April 4, 1913, the persons, if any, who claim any interest in the lands hereinafter mentioned or in any one or more of such lands appear before the Assistant Government Agent of the Colombo and Negombo Districts of the Western Province, at his office in Colombo, and make claim in person or in writing to the said lands or any of them or to some interest therein:

Such Assistant Government Agent, in pursuance of the powers in him vested by the said Ordinances, will declare by writing under his hand that the said lands or such of them, as to which no claim has been made, are the property of the Crown.

Description of the Lands referred to.

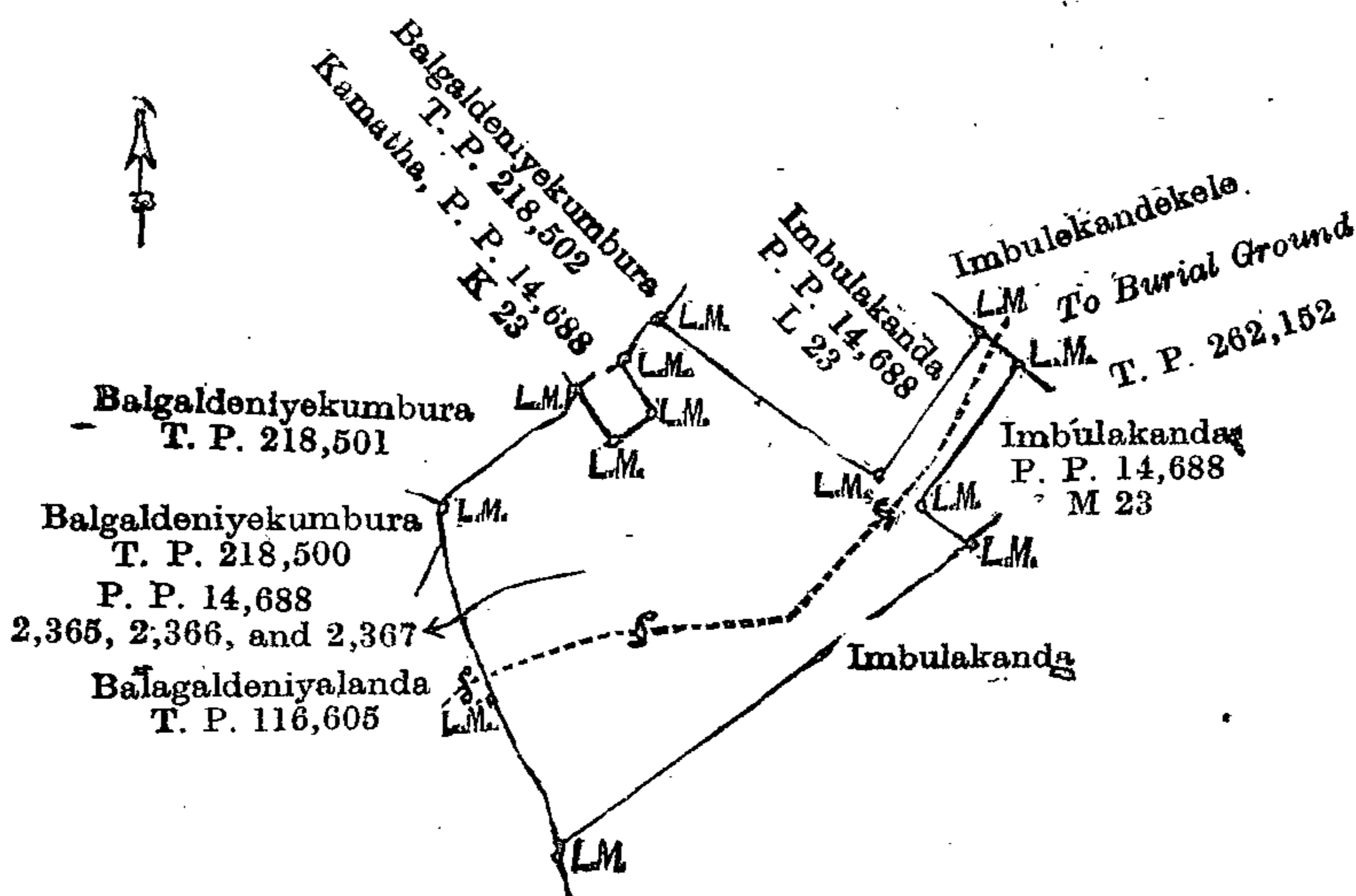
C. V. BRAYNE,  
Assistant Government Agent.

The following lots situated in the village Elapiliyawa, in the Udugaha pattu of the Hapitigam korale, in the Negombo District of the Western Province, as described in the annexed diagram:—

Preliminary plan 14,688.

Lot.	Name of Land.	Extent, A. R. P.
2365 ..	Imbulakanda .. .. .	1 0 28
2366 ..	Do. .. .. .	0 2 12
2367 ..	Do. (reservation for footpath) .. .. .	0 1 26
		2 0 26

and bounded as follows: on the north-west by Balgaladeniyekumbura claimed by D. Undirala, T. P. 218,501, Kamatha claimed by D. Peter Singho and others and Bolgaladeniyekumbura claimed by R. Welohamy and others (T. P. 218,502); on the north by Imbulakanda claimed by K. Kirihamy; on the north-east by Imbulekandekela claimed by D. J. Amerasekera and others (T. P. 262,162) and Imbulakanda claimed by K. Kirihamy; on the south-east by Imbulakanda claimed by D. Janis Appu; on the west by Bolgaladeniyalanda claimed by D. Underale and another (T. P. 116,605), Bolgaladeniyakumbura claimed by R. Ungappu and others (T. P. 218,500) and Bolgaladeniyakumbura claimed by D. Undiyarala (T. P. 218,501).



Surveyor-General's Office,  
Colombo, September 23, 1912.

Scale of 4 Chains to an Inch.

A. J. WICKWAR,  
for Surveyor-General.

## Colombo Notice No. 4,818.

## Notice under "The Waste Lands Ordinances of 1897, 1899, 1900, and 1903."

TAKE notice that unless within three months from April 4, 1913, the persons, if any, who claim any interest in the lands hereinafter mentioned or in any one or more of such lands appear before the Assistant Government Agent of the Colombo and Negombo Districts of the Western Province, at his office in Colombo, and make claim in person or in writing to the said lands or any of them or to some interest therein:

Such Assistant Government Agent, in pursuance of the powers in him vested by the said Ordinances, will declare by writing under his hand that the said lands or such of them, as to which no claim has been made, are the property of the Crown.

C. V. BRAYNE,  
Assistant Government Agent.

## Description of the Lands referred to.

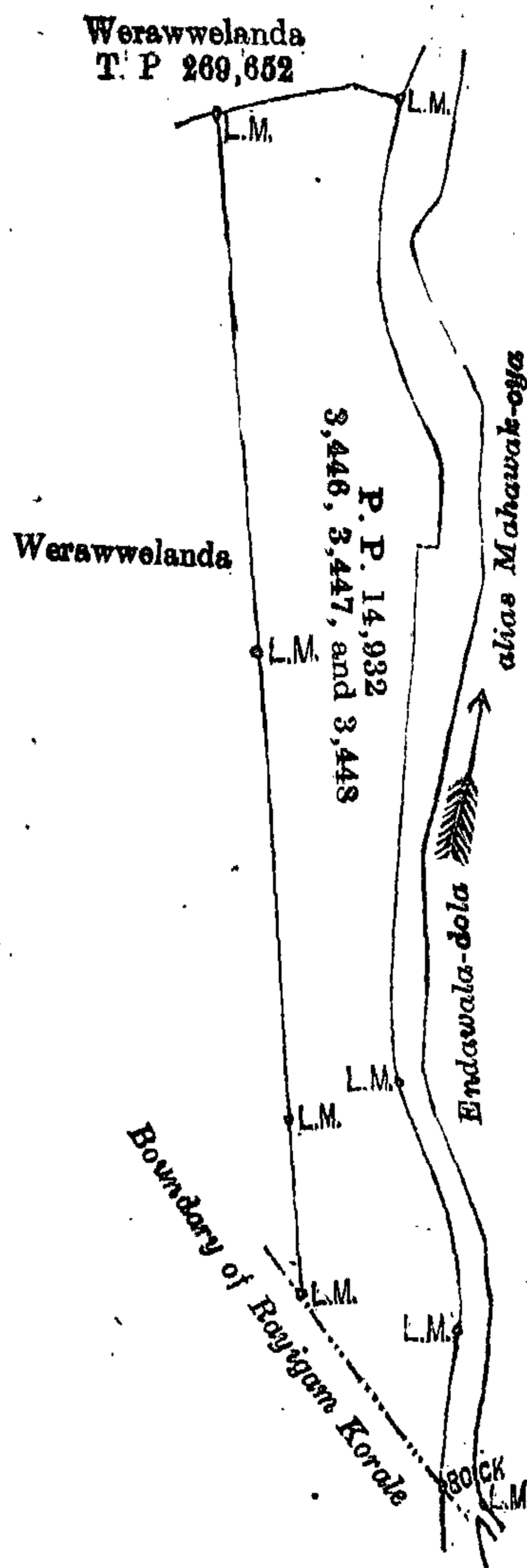
## PART I.

The following lots situated in the village Udagama, in the Meda pattu of the Hewagam korale, in the Colombo District of the Western Province, as described in the annexed diagram:—

Preliminary plan 14,932.

Lot.	Name of Land.	Extent, A. R. P.
3446 ..	Werawwelanda (reservation for stream)	2 2 17
3447 ..	Do. ( do. )	0 2 5
3448 ..	Do. ( do. )	0 0 30
		3 1 12

and bounded as follows: on the north by Werawwelanda claimed by Magiris Appu and others (title plan 269,652); on the east by Endawala-dola *alias* Mahawak-oya; on the south by the boundary of Rayigam korale; on the west by Werawwelanda claimed by the Crown and Hettiakandage Annie Clara Roslin Fernando and others.



Surveyor-General's Office,  
Colombo, January 24, 1913.

Scale of 4 Chains to an Inch.

W. C. S. INGLES,  
for Surveyor-General.

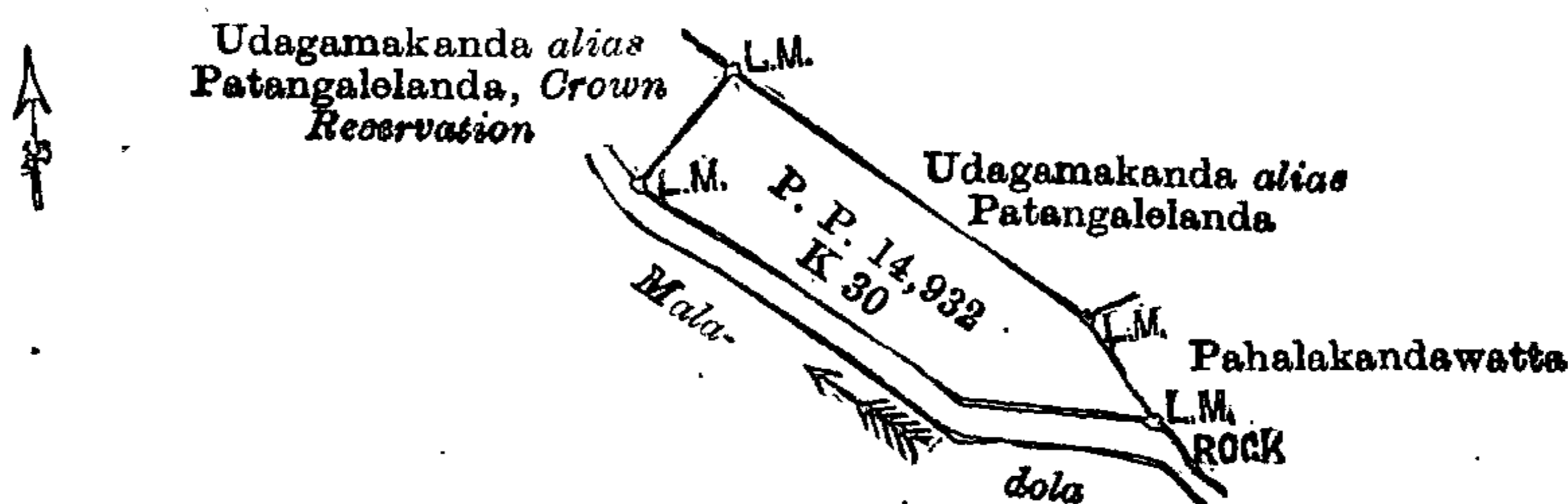
## PART II.

The following lot situated in the village Udagama, in the Meda pattu of the Hewagam korale, in the Colombo District of the Western Province, as described in the annexed diagram:—

Preliminary plan 14,932.

Lot.	Name of Land.	Extent, A. R. P.
K 30	Udagamakanda <i>alias</i> Pahalakandawatta (reservation for stream)	0 2 29

and bounded as follows : on the north-east by Udagamakanda *alias* Patangalelanda claimed by the Crown and Annie Clara Roslin Fernando and others ; on the east by Pahalakandawatta claimed by Wahumpurahakuruge Tapa and others ; on the south by Mala-dola ; on the north-west by Udagamakanda *alias* Patangalelanda Crown reservation.



Surveyor-General's Office,  
Colombo, January 24, 1913.

Scale of 4 Chains to an Inch.

W. C. S. INGLES,  
for Surveyor-General.

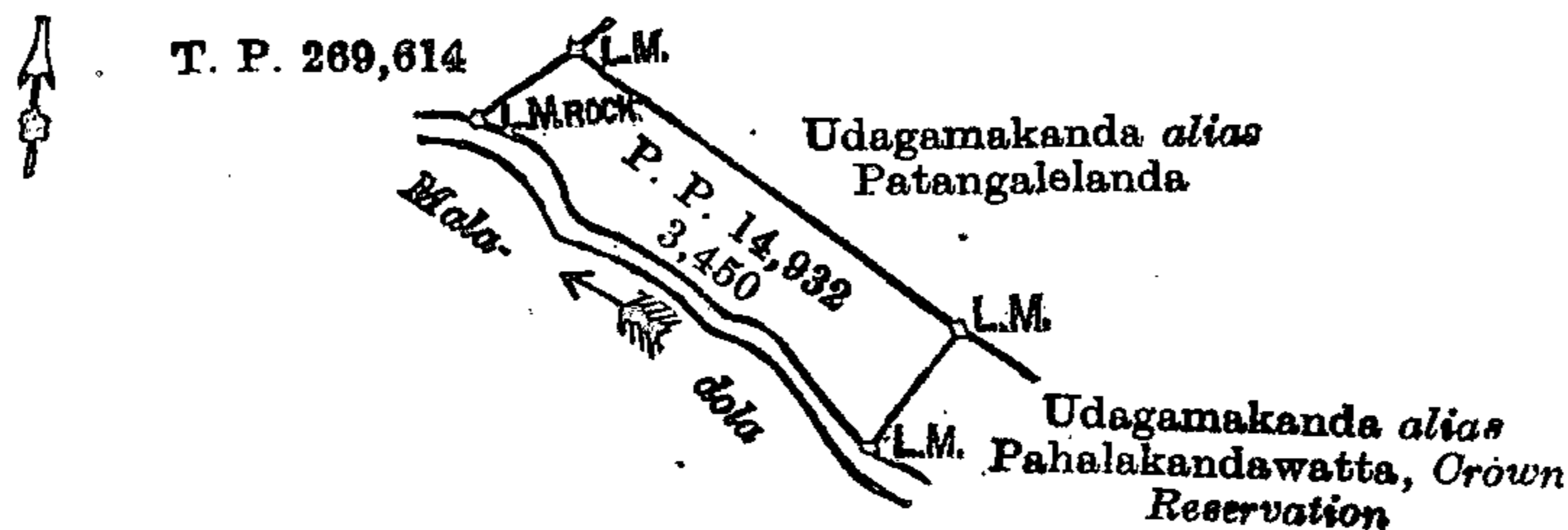
PART III.

The following lot situated in the village Udagama, in the Meda pattu of the Hewagam korale, in the Colombo District of the Western Province, as described in the annexed diagram :—

Preliminary plan 14,932.

Lot.	Name of Land.	Extent, A. R. P.
3450	Udagamakanda <i>alias</i> Patangalelanda (reservation for stream)	0 2 17

and bounded as follows : on the north-west by title plan 269,614 ; on the north-east by Udagamakanda *alias* Patangalelanda claimed by the Crown and Annie Clara Roslin Fernando and others ; on the south-east by Udagamakanda *alias* Pahalakandawatta Crown reservation ; on the south-west by Mala-dola.



Surveyor-General's Office,  
Colombo, January 24, 1913.

Scale of 4 Chains to an Inch.

W. C. S. INGLES,  
for Surveyor-General.

Colombo Notice No 4,819.

Notice under "The Waste Lands Ordinances of 1897, 1899, 1900, and 1903."

TAKE notice that unless within three months from April 4, 1913, the persons, if any, who claim any interest in the lands hereinafter mentioned or in any one or more of such lands appear before the Assistant Government Agent of the Colombo and Negombo Districts of the Western Province, at his office in Colombo, and make claim in person or in writing to the said lands or any of them or to some interest therein :

Such Assistant Government Agent, in pursuance of the powers in him vested by the said Ordinances, will declare by writing under his hand that the said lands or such of them, as to which no claim has been made, are the property of the Crown.

C. V. BRAYNE,  
Assistant Government Agent.

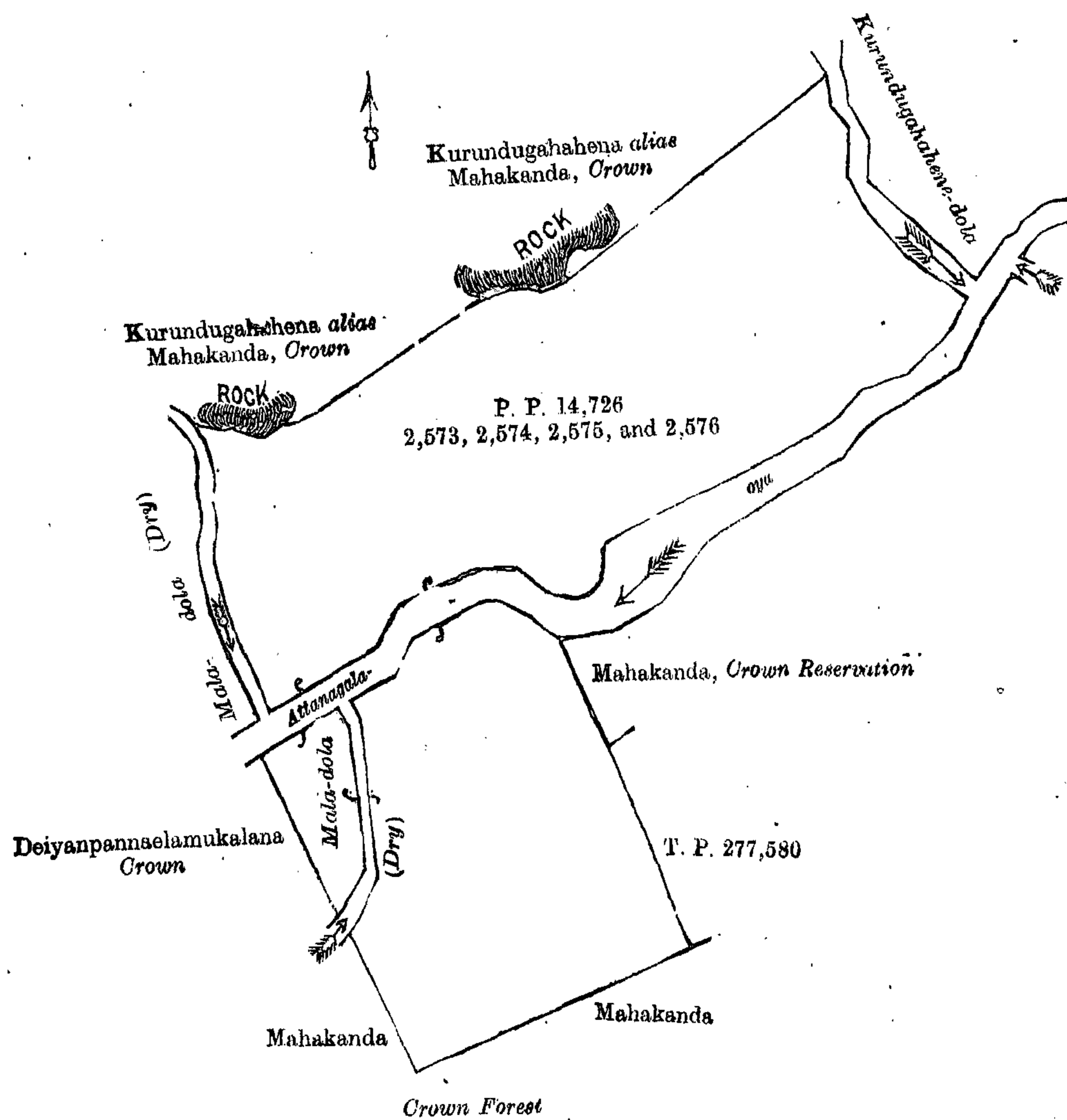
Description of the Lands referred to.

The following lots situated in the village of Ataudakanda, in the Udugaha pattu of the Siyane Korale East, in the Colombo District of the Western Province, as described in the annexed diagram :—

Preliminary plan 14,726.

Lot.	Name of Land.	Extent, A. R. P.
2573	Mahakanda <i>alias</i> Kurundugahahena (reservation for stream)	3 0 7
2574	Do. ( do. )	3 3 15
2575	Mahakanda <i>alias</i> Deianpannaelamukalana (reservation for stream)	2 2 9
2576	Do. ( do. )	1 1 13
		10 3 4

and bounded as follows : on the north by Kurundugahahena *alias* Mahakanda claimed by Crown ; on the east by Kurundugahahena-dola, Attanagala-oya, Mahakanda (Crown reservation) and title plan 277,580 ; on the south by Mahakanda Crown forest ; on the west by Mahakanda Crown forest, Deianpannaelamukalana claimed by the Crown and Mala-dola.



Surveyor-General's Office,  
Colombo, January 22, 1913.

Scale of 4 Chains to an Inch.

W. C. S. INGLES,  
for Surveyor-General.

**FINAL ORDERS.**

**Galle S. O. No. 251.**

**Order under Section 4, Sub-section (1), of "The Waste Lands Ordinances of 1897, 1899, 1900, and 1903," declaring Lands to be Crown Property.**

In the matter of the lands commonly called or known as Potuwilapitadeniya, Pottewilaudumulla, situate in the village of Tawalama, in the Hinidum pattu of the Galle District, in the Southern Province, and of "The Waste Lands Ordinances of 1897, 1899, 1900, and 1903."

WHEREAS in pursuance of section 1 of the said Ordinances it was duly notified on August 25, 1911, that if no claim to the lands commonly called or known as Potuwilapitadeniya, Pottewilaudumulla, situate in the village of Tawalama, in the Hinidum pattu of the Galle District, in the Southern Province, containing in extent 2 acres 1 rood and 15 perches, and shown as lots 105a and 105b in preliminary plan 483, and in the annexed diagram, was made to Harry Chambers Toller, Special Officer appointed under section 28 of the said Ordinances, within the period of three months from the date specified in such notice, such lands would be declared the property of the Crown, and dealt with on account of the Crown (*vide* Notice No. 4,182):

And whereas Wilage Hinni Baba, made claim thereto, and whereas the said claimant has withdrawn his claim to the said land, I, Harry Chambers Toller, Special Officer appointed under section 28 of the said Ordinances, under and by virtue of the powers vested in me in that behalf by section 4 of the said Ordinances, do hereby on February 17, 1913, order and declare under section 4, sub-section (1), of the said Ordinances, that the said lands, as more fully described herein below, are the property of the Crown.

*Description of the Lands referred to.*

The following lots situated in the village of Tawalama, in the Hinidum pattu of the Galle District, in the Southern Province, as described in the annexed diagram:—

Preliminary plan 483.

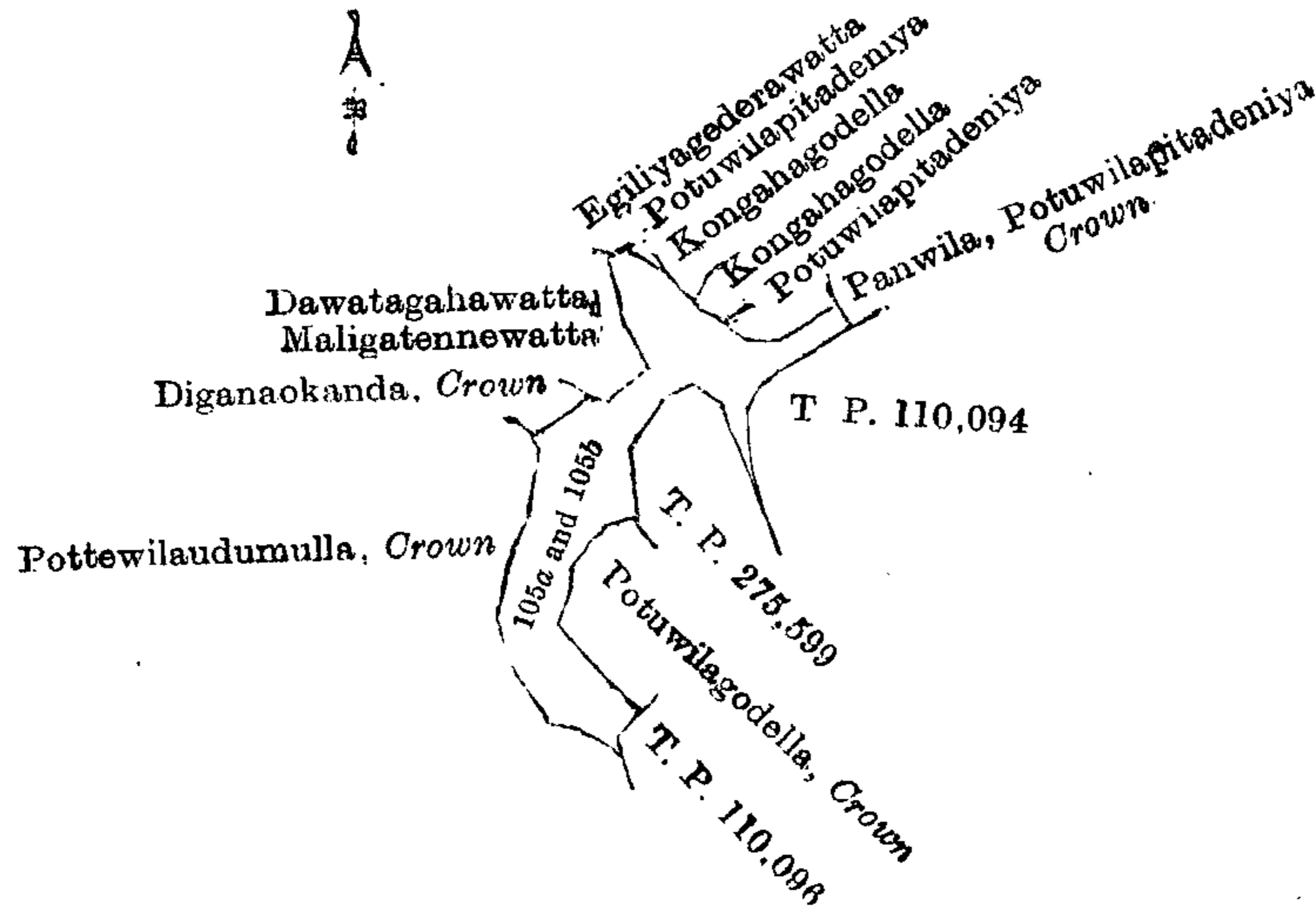
Situation: Tawalama village in Hinidum pattu of Galle District.

Lot.	Name of Land.	Extent, A. R. P.
105a	Potuwilapitadeniya	0 3 28
105b	Pottewilaudumulla	1 1 27
		2 1 15

and bounded as follows : on the north by Egiliyagederawatta claimed by Wilage Hinni Baba, Potuwilapitadeniya claimed by ditto, Kongahagodella claimed by ditto, Potuwilapitadeniya claimed by ditto ; on the east by Panwila, Potuwilapitadeniya belonging to the Crown, T. P. 110,094, T. P. 275,599, Potuwilagodella declared to be the property of the Crown under the Waste Lands Ordinances, T. P. 110,096 ; on the south by Pottewilaudumulla declared to be the property of the Crown under the Waste Lands Ordinances ; on the west by Pottewilaudumulla declared to be the property of the Crown under the Waste Lands Ordinances, Diganaokanda to be declared the property of the Crown under the Waste Lands Ordinances, Dawatagahawatta, Maligatennawatta, granted at half-improved value.

February 17, 1913.

H. C. TOLLER,  
Special Officer.



Surveyor-General's Office,  
Colombo, February 6, 1913.

Scale of 8 Chains to an Inch.

A. H. G. DAWSON,  
for Surveyor-General.

**Galle S. O. No. 252.**

**Order under Section 2 of "The Waste Lands Ordinances of 1897, 1899, 1900, and 1903,"  
declaring Land to be Crown Property.**

In the matter of the land commonly called or known as Diganaokanda, situate in the village of Tawalama, in the Hinidum pattu of the Galle District, in the Southern Province, and of "The Waste Lands Ordinances of 1897, 1899, 1900, and 1903."

THE notice required by section 1 of "The Waste Lands Ordinances of 1897, 1899, 1900, and 1903," having been duly published in manner prescribed by that section in respect of the above-named land (*vide* Notice No. 4,182), and no claim having been made to the said land or to any interest therein within the period of three months from the date specified in the said notice, I, Harry Chambers Toller, Special Officer appointed under section 28 of the said Ordinances, under and by virtue of the powers vested in me in that behalf by section 2 of the said Ordinances, do hereby on February 17, 1913, order and declare that the said land, as more fully described herein below, situate in the village of Tawalama, in the Hinidum pattu of the Galle District, in the Southern Province, and shown as lot 105c in preliminary plan 483, and in the annexed diagram, and containing in extent 1 acre 1 rood and 8 perches, is the property of the Crown.

*Description of the Land referred to.*

The following lot situated in the village of Tawalama, in the Hinidum pattu of the Galle District, in the Southern Province, as described in the annexed diagram :—

**Preliminary plan 483.**

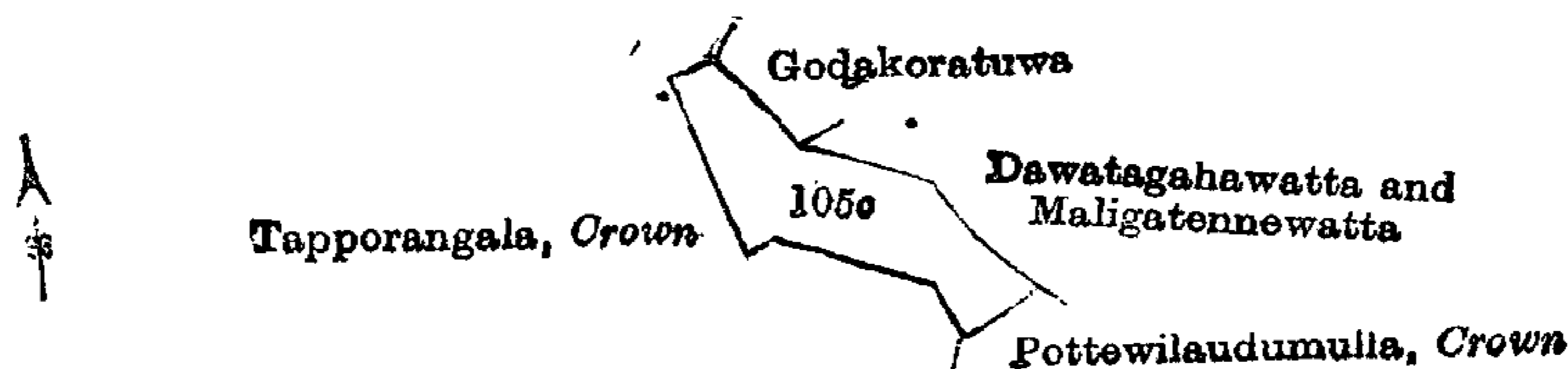
Situation : Tawalama village in Hinidum pattu of Galle District.

Lot.	Name of Land.	Extent, A. R. P.
105c	Diganaokanda	1 1 8

and bounded as follows : on the north by Tapporangala declared to be the property of the Crown under the Waste Lands Ordinances, Godakoratuwa claimed by T. G. Odiris, Dawatagahawatta and Maligatennawatta granted at half-improved value; on the south by Pottewilaudumulla to be declared the property of the Crown under the Waste Lands Ordinances ; on the west by Tapporangala declared to be the property of the Crown under the Waste Lands Ordinances.

February 17, 1913.

H. C. TOLLER,  
Special Officer.



Surveyor-General's Office,  
Colombo, February 6, 1913.

Scale of 8 Chains to an Inch.

A. H. G. DAWSON,  
for Surveyor-General.

**Hambantota S. O. No. 986.****Order under Section 2 of "The Waste Lands Ordinances of 1897, 1899, 1900, and 1903,"  
declaring Lands to be Crown Property.**

In the matter of the lands commonly called or known as Udukiriwila tank bund (parts of T. Ps. 57,238 to 57,242) and part of Udukiriwila tank (parts of T. Ps. 57,239 to 57,242), situate in the village of Wettembuwawa, in the West Giruwa pattu of the Hambantota District, in the Southern Province, and of "The Waste Lands Ordinances of 1897, 1899, 1900, and 1903."

THE notice required by section 1 of "The Waste Lands Ordinances of 1897, 1899, 1900, and 1903," having been duly published in manner prescribed by that section in respect of the above-named lands (*vide* Notice No. 4,620), and no claim having been made to the said lands or to any interest therein within the period of three months from the date specified in the said notice, I, Walter Ernest Wait, Special Officer appointed under section 28 of the said Ordinances, under and by virtue of the powers vested in me in that behalf by section 2 of the said Ordinances, do hereby, on February 21, 1913, order and declare that the said lands, as more fully described herein below, situate in the village of Wettembuwawa, in the West Giruwa pattu of the Hambantota District, in the Southern Province, and shown as lots 22a and 22b in preliminary plan 145, and in the annexed diagram, and containing in extent 1 acre and 26 perches, are the property of the Crown.

*Description of the Lands referred to.*

The following lots situated in the village of Wettembuwawa, in the West Giruwa pattu of the Hambantota District, in the Southern Province, as described in the annexed diagram:—

## Preliminary plan 145.

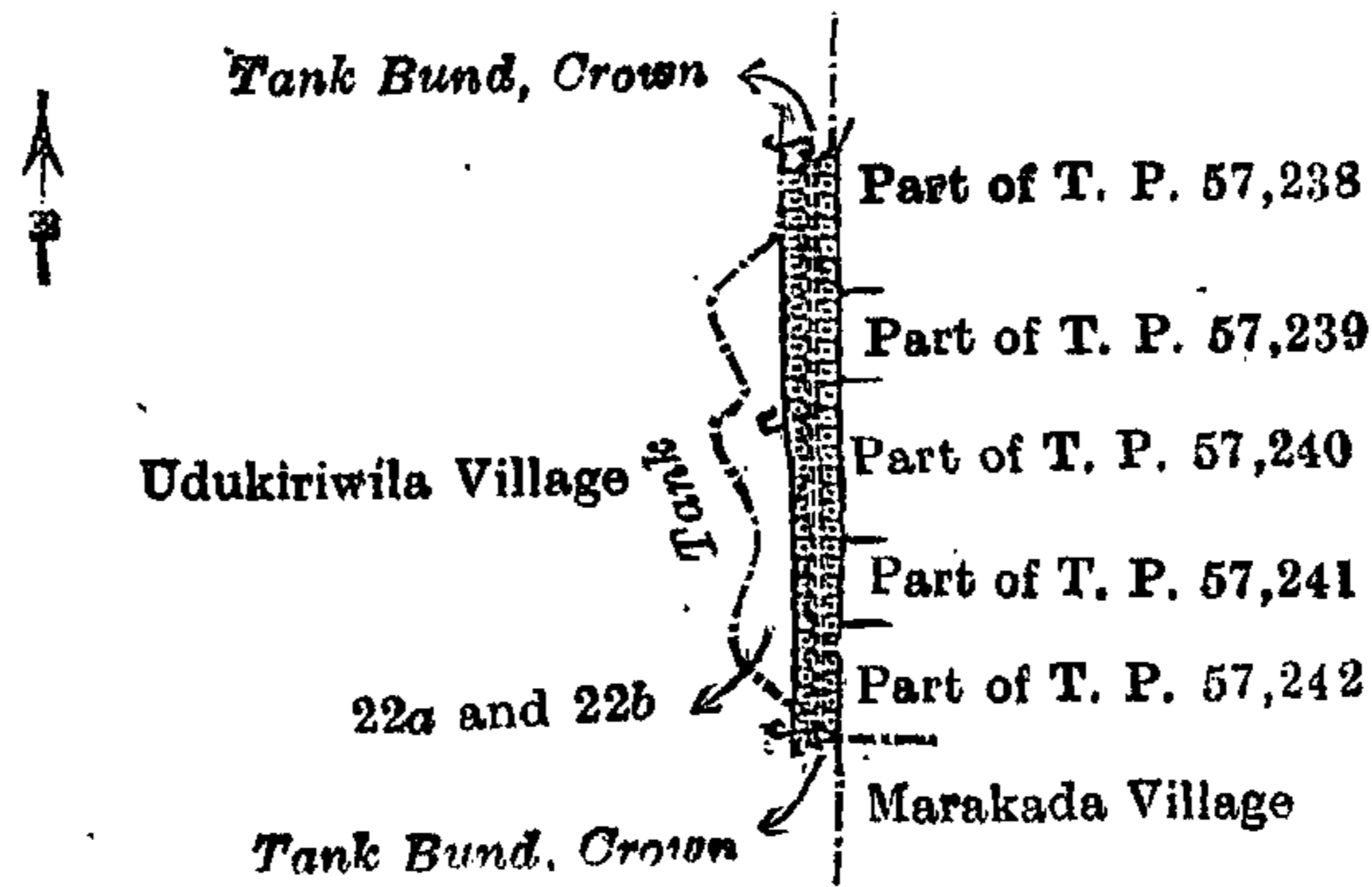
Situation: Wettembuwawa village in West Giruwa pattu of Hambantota District.

Lot.	Name of Land.	Extent, A. R. P.
22a	Udukiriwila tank bund (parts of T. Ps. 57,238 to 57,242)	0 2 32
22b	Part of Udukiriwila tank (parts of T. Ps. 57,239 to 57,242)	0 1 34
		1 0 26

and bounded as follows: on the north by the tank bund (belonging to Crown); on the east by parts of T. Ps. 57,238, 57,239, 57,240, 57,241, and 57,242; on the south by the village limit of Marakada, the tank bund (belonging to Crown); on the west by a tank (the village limit of Udukiriwila).

February 21, 1913.

W. E. WAIT,  
Special Officer.



Surveyor-General's Office,  
Colombo, September 25, 1912.

Scale of 8 Chains to an Inch.

A. H. G. DAWSON,  
for Surveyor-General.

**Kurunegala S. O. No. 566.****Order under Section 4, Sub-section (1), of "The Waste Lands Ordinances of 1897, 1899, 1900, and 1903."**

In the matter of the land commonly called or known as Habbekalemukalana, situate in the village of Badanegedera, in the Meda Pattu West korale of the Katugampola hatpattu of the Kurunegala District, in the North-Western Province, and of "The Waste Lands Ordinances of 1897, 1899, 1900, and 1903."

WHEREAS in pursuance of section 1 of the said Ordinances it was duly declared and notified on June 10, 1910, that if no claim to the land commonly called or known as Habbekalemukalana, situate in the village of Badanegedera, in the Meda Pattu West korale of the Katugampola hatpattu of the Kurunegala District, in the North-Western Province, containing in extent 1 acre 3 roods and 29 perches, and shown as lot 1½a in preliminary plan 322, and in the annexed diagram, was made to John Murray Davies, Special Officer appointed under section 28 of the said Ordinances, within the period of three months from the date specified in the said notice, such land would be declared the property of the Crown, and dealt with on account of the Crown (*vide* Notice No. 3,770):

And whereas (1) Wanasinghe Arachchige Punchi Nona, (2) Wanasinghe Arachchige Podi Naide, made claim thereto, and I, John Murray Davies, Special Officer appointed under section 28 of the said Ordinances, made due inquiry into such claim, and whereas the said claimants and I, with the consent of His Excellency the Governor, came to an agreement in writing dated July 5, 1911, concerning the said land, under section 4, sub-section (1), of the said Ordinances, whereby it was agreed that the said Wanasinghe Arachchige Punchi Nona should be declared the purchaser of the said land upon payment to the Settlement Officer, of a sum of Thirty-six Rupees (Rs. 36) only, as the purchase amount of the said land, and whereas the said amount has been duly paid by the said claimant, she is hereby, in pursuance of the agreement afore-mentioned, declared to be the purchaser of the said land, as more fully described herein below.

*Description of the Land referred to.*

The following lot situated in the village of Badanegedera, in the Meda Pattu West korale of the Katugampola hatpattu of the Kurunegala District, in the North-Western Province, as described in the annexed diagram:—

## Preliminary plan 322.

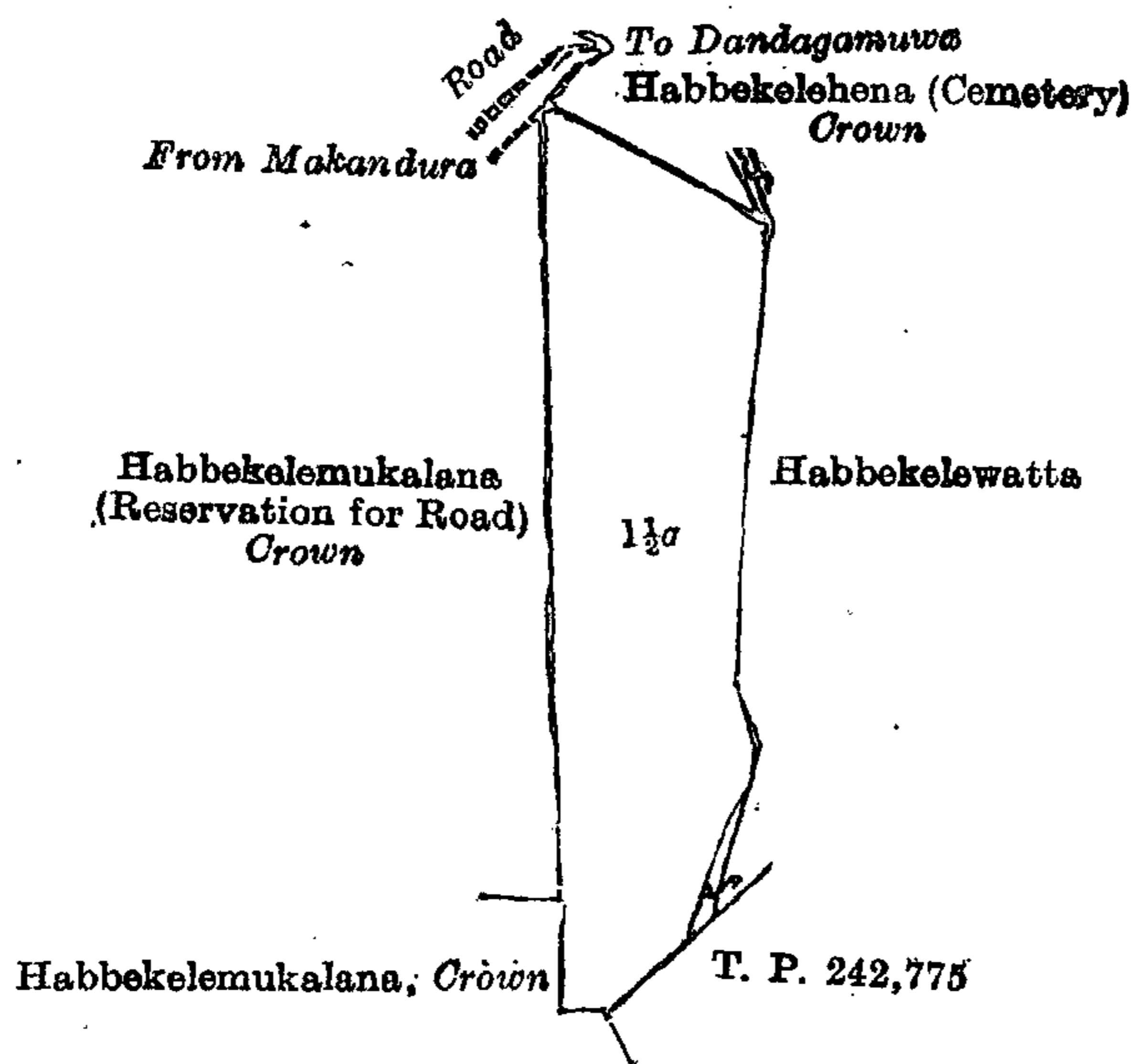
Situation: Badanegedera village in Meda Pattu West korale of Katugampola hatpattu of Kurunegala District.

Lot.	Name of Land.	Extent, A. R. P.
1½a	Habbekalemukalana	1 3 29

and bounded as follows: on the north by the road from Makandura to Dandagamuwa, Habbekelohena (cemetery) to be declared the property of the Crown under the Waste Lands Ordinances; on the east by Habbekeluwatta claimed by Gamaralage John Sinno Appuhami; on the south by T. P. 242,775, Habbekelemukalana to be declared the property of the Crown under the Waste Lands Ordinances; on the west by Habbekelemukalana to be declared the property of the Crown under the Waste Lands Ordinances, Habbekelemukalana (reservation for road) to be declared the property of the Crown under the Waste Lands Ordinances.

February 1, 1913.

J. M. DAVIES,  
Special Officer.



Surveyor-General's Office,  
Colombo, January 10, 1913.

Scale of 4 Chains to an Inch.

A. H. G. DAWSON,  
for Surveyor-General.

#### Kurunegala S. O. No. 567.

#### Order under Section 4, Sub-section (1), of "The Waste Lands Ordinances of 1897, 1899, 1900, and 1903," declaring Land to be Crown Property.

In the matter of the land commonly called or known as Road, situate in the village of Badanegedera, in the Meda Pattu West korale of the Katugampola hatpattu of the Kurunegala District, in the North-Western Province, and of "The Waste Lands Ordinances of 1897, 1899, 1900, and 1903."

WHEREAS in pursuance of section 1 of the said Ordinances it was duly notified on June 10, 1910, that if no claim to the land commonly called or known as road, situate in the village of Badanegedera, in the Meda Pattu West korale of the Katugampola hatpattu of the Kurunegala District, in the North-Western Province, containing in extent 2 roods and 18 perches, and shown as lot 11 in preliminary plan 322, and in the annexed diagram, was made to John Murray Davies, Special Officer appointed under section 28 of the said Ordinances, within the period of three months from the date specified in such notice, such land would be declared the property of the Crown, and dealt with on account of the Crown (*vide* Notice No. 3,770):

And whereas (1) Wanasinghe Arachchige Punchi Nona, (2) Wanasinghe Arachchige Podi Naide, (3) Borukgamge Selestina Hami on her own behalf, and as duly appointed guardian of the two minors (a) Wanasinghe Arachchige Romanis Naide, (b) Wanasinghe Arachchige Baron Naide, made claim thereto, and whereas the said claimants have withdrawn their claims to the said land, I, John Murray Davies, Special Officer appointed under section 28 of the said Ordinances, under and by virtue of the powers vested in me in that behalf by section 4 of the said Ordinances, do hereby on February 1, 1913, order and declare under section 4, sub-section (1), of the said Ordinances, that the said land, as more fully described herein below, is the property of the Crown.

#### Description of the Land referred to.

The following lot situated in the village of Badanegedera, in the Meda Pattu West Korale, of the Katugampola hatpattu of the Kurunegala District, in the North-Western Province, as described in the annexed diagram:—

#### Preliminary plan 322.

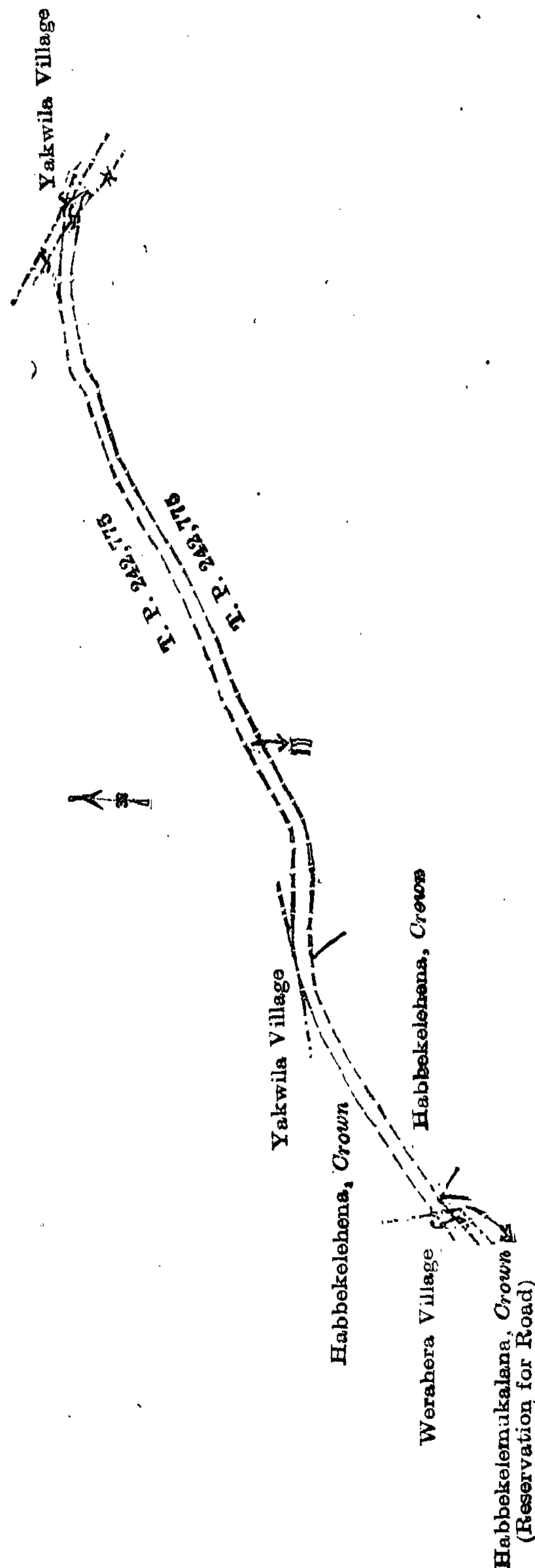
Situation: Badanegedera village in Meda Pattu West korale of Katugampola hatpattu of Kurunegala District.

Lot.	Name of Land.	Extent, A. R. P.
11	Road	0 2 18

and bounded as follows: on the north by Habbekelohena to be declared the property of the Crown under the Waste Lands Ordinances, the village limit of Yakwila, T. P. 242,775; on the east by the village limit of Yakwila; on the south by T. P. 242,775, Habbekelohena to be declared the property of the Crown under the Waste Lands Ordinances, Habbekelemukalana (reservation for road) to be declared the property of the Crown under the Waste Lands Ordinances; on the west by the village limit of Werahera.

February 1, 1913.

J. M. DAVIES,  
Special Officer.



Scale of 4 Chains to an Inch.

Surveyor-General's Office,  
Colombo, January 10, 1913.

A. H. G. DAWSON,  
for Surveyor-General.

**Kurunegala S. O. No. 568.**

**Order under Section 4, Sub-section (1), of "The Waste Lands Ordinances of 1897, 1899, 1900, and 1903."**

In the matter of the land commonly called or known as Habbekelemukalana, situate in the village of Badanegedera, in the Meda Pattu West korale of the Katugampola hatpattu of the Kurunegala District, in the North-Western Province, and of "The Waste Lands Ordinances of 1897, 1899, 1900, and 1903."

WHEREAS in pursuance of section 1 of the said Ordinances it was duly declared and notified on June 10, 1910, that if no claim to the land commonly called or known as Habbekelemukalana, situate in the village of Badanegedera, in the Meda Pattu West korale of the Katugampola hatpattu of the Kurunegala District, in the North-Western Province, containing in extent 2 acres and 3 perches, and shown as lot 1½b in preliminary plan 322, and in the annexed diagram, was made to John Murray Davies, Special Officer appointed under section 28 of the said Ordinances, within the period of three months from the date specified in the said notice, such land would be declared the property of the Crown, and dealt with on account of the Crown (*vide* Notice No. 3,770):

And whereas Borukgamage Selestina Hami on her own behalf, and as duly appointed guardian of the two minors (a) Wanasinghe Arachchige Romanis Naide, (b) Wanasinghe Arachchige Baron Naide, made claim thereto, and I, John Murray Davies, Special Officer appointed under section 28 of the said Ordinances, made due inquiry into such claim, and whereas the said claimant and I, with the consent of His Excellency the Governor, came to an agreement in writing dated August 1, 1911, concerning the said land, under section 4, sub-section (1), of the said Ordinances, whereby it was



agreed that the said minors (a) Wanasinghe Arachchige Romanis Naide, (b) Wanasinghe Arachchige Baron Naide should be declared the purchasers of the said land upon payment to the Settlement Officer, of a sum of Thirty-six Rupees (Rs. 36) only, as the purchase amount of the said land, and whereas the said amount has been duly paid by the said guardian, the minors (a) Wanasinghe Arachchige Romanis Naide, (b) Wanasinghe Arachchige Baron Naide are hereby, in pursuance of the agreement afore-mentioned, declared to be the purchasers of the said land, as more fully described herein below.

*Description of the Land referred to.*

The following lot situated in the village of Badanegedera in the Meda Pattu West korale of the Katugampola hatpattu of the Kurunegala District, in the North-Western Province, as described in the annexed diagram:—

Preliminary plan 322.

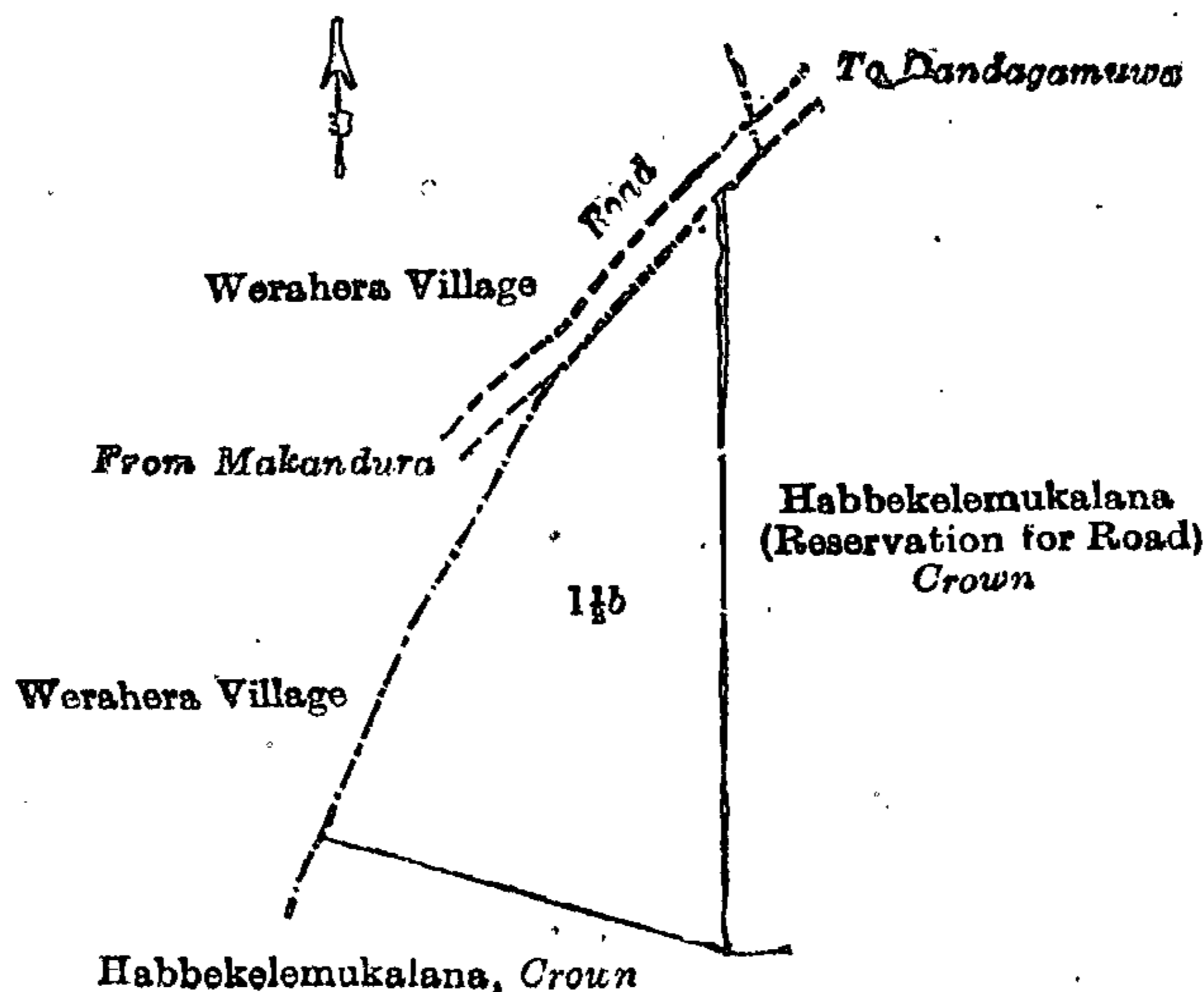
Situation: Badanegedera village in Meda Pattu West korale of Katugampola hatpattu of Kurunegala District.

Lot.	Name of Land.	Extent, A. R. P.
1½b	Habbekemukulana	2 0 3

and bounded as follows: on the north by the road from Makandura to Dandagamuwa; on the east by Habbekemukulana (reservation for road) to be declared the property of the Crown under the Waste Lands Ordinances; on the south by Habbekemukulana to be declared the property of the Crown under the Waste Lands Ordinances; on the west by the village limit of Werahera.

February 1, 1913.

J. M. DAVIES,  
Special Officer.



Surveyor-General's Office,  
Colombo, January 10, 1913.

Scale of 4 Chains to an Inch.

A. H. G. DAWSON,  
for Surveyor-General.

**Kurunegala S. O. No. 569.**

**Order under Section 4, Sub-section (1), of "The Waste Lands Ordinances of 1897, 1899, 1900, and 1903," declaring Lands to be Crown Property.**

In the matter of the lands commonly called or known as Habbekelena, Habbekemukulana (reservation for road), Habbekemukulana, situate in the village of Badanegedera, in the Meda Pattu West korale of the Katugampola hatpattu of the Kurunegala District, in the North-Western Province, and of "The Waste Lands Ordinances of 1897, 1899, 1900, and 1903."

WHEREAS in pursuance of section 1 of the said Ordinances it was duly notified on June 10, 1910, that if no claim to the lands commonly called or known as Habbekelena, Habbekemukulana (reservation for road), Habbekemukulana, situate in the village of Badanegedera, in the Meda Pattu West korale of Katugampola hatpattu of the Kurunegala District, in the North-Western Province, containing in extent 5 acres 2 roods and 35 perches, and shown as lots 1½, 1½c, 1½d in preliminary plan 322, and in the annexed diagram, was made to John Murray Davies, Special Officer appointed under section 28 of the said Ordinances, within the period of three months from the date specified in such notice, such lands would be declared the property of the Crown, and dealt with on account of the Crown (*vide* Notice No. 3,770):

And whereas (1) Wanasinghe Arachchige Puchi Nona, (2) Wanasinghe Arachchige Podi Naide, (3) Borukgamage Selestina Hami on her own behalf, and as duly appointed guardian of the two minors (a) Wanasinghe Arachchige Romanis Naide, (b) Wanasinghe Arachchige Baron Naide, made claim thereto, and whereas by agreement dated July 5, 1911, the said claimants (1) Wanasinghe Arachchige Puchi Nona, (2) Wanasinghe Arachchige Podi Nona, in consideration of Wanasinghe Arachchige Puchi Nona, being declared the purchaser of lot 1½a in block survey preliminary plan 322, whereas by an agreement dated August 1, 1911, Badanegedera and the said claimant Borukgamage Selestina Hami on her behalf, and as duly appointed guardian of the two minors (a) Wanasinghe Arachchige Romanis Naide, (b) Wanasinghe Arachchige Baron Naide, in consideration of the two minors (a) Wanasinghe Arachchige Romanis Naide, (b) Wanasinghe Arachchige Baron Naide, being declared the purchaser of lot 1½b in block survey preliminary plan 322, Badanegedera withdrew their claims to lots 1½, 1½c, and 1½d, I, John Murray Davies, Special Officer appointed under section 28 of the said Ordinances, under and by virtue of the powers vested in me in that behalf by section 4 of the said Ordinances, do hereby on February 1, 1913, order and declare under section 4, sub-section (1), of the said Ordinances, that the said lands, as more fully described herein below, are the property of the Crown.

*Description of the Lands referred to.*

The following lots situated in the village of Badanegedera, in the Meda Pattu Korale West of the Katugampola hatpattu of the Kurunegala District, in the North-Western Province, as described in the annexed diagram —

Preliminary plan 322.

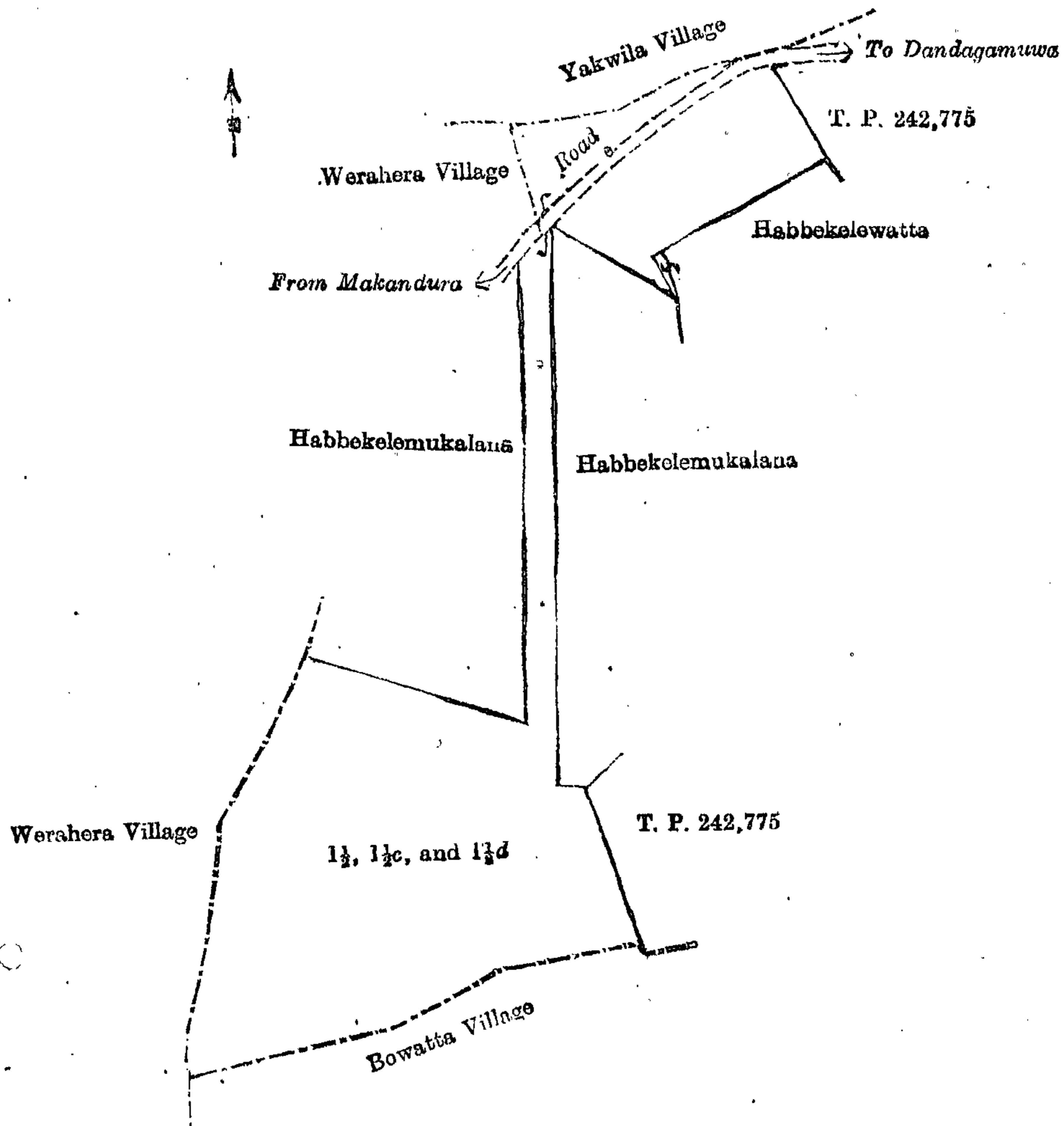
Situation : Badanegedera village in Meda Pattu Korale West of Katugampola hatpattu of Kurunegala District.

Lot.	Name of Land.	Extent, A. R. P.
1½	Habbekelchena	1 0 6
1½c	Habbekelemukalana (reservation for road)	0 1 31
1½d	Habbekelemukalana	4 0 38
		5 2 35

and described as follows : on the north by the village limit of Werahera, the village limit of Yakwila, a road, T. P. 242,775, Habbekeluwatta claimed by Gamarallage John Sinno Appuhamy; on the east by Habbekelemukalana sold under the Waste Lands Ordinances to Wanasinghe Arachchige Punchi Nona, T. P. 242,775; on the south by the village limit of Bowatta; on the west by the village limit of Werahera, Habbekelemukalana sold under the Waste Lands Ordinances to Borukgamage Selestina Hamy and others, a road.

J. M. DAVIES,  
Special Officer.

February 1, 1913.



Surveyor-General's Office,  
Colombo, January 10, 1913.

Scale of 4 Chains to an Inch.

A. H. G. DAWSON,  
for Surveyor-General.