

Ceylon Government Gazette

Published by Authority.

No. 6,556 — FRIDAY, APRIL 11, 1913.

PART I.—General: Minutes, Proclamations, Appointments, and General Government Notifications.

PART II.—Legal and Judicial.

PART III.—Provincial Administration.

PART IV.—Land Settlement.

PART V.—Mercantile, Marine, Municipal, Local, &c.

Separate paging is given to each Part in order that it may be filed separately.

Part IV.—Land Settlement.

	PAGE		PAGE
Preliminary Notices ..	569	Final Orders ..	584

PRELIMINARY NOTICES.

Hambantota Notice No. 4,820.

Notice under "The Waste Lands Ordinances of 1897, 1899, 1900, and 1903."

TAKE notice that unless within three months from April 11, 1913, the persons, if any, who claim any interest in the lands hereinafter mentioned or in any one or more of such lands make claim in person or in writing to the said lands or any of them or to some interest therein to H. C. Toller, Esq., Special Officer appointed under section 28 of "The Waste Lands Ordinances of 1897, 1899, 1900, and 1903," at his office at Fort, Colombo:

Such Special Officer, in pursuance of the powers vested in him by the said Ordinances, will declare by writing under his hand that the said lands or such of them, as to which no claim has been made, are the property of the Crown.

H. C. TOLLER,
Special Officer.

Description of the Lands referred to.

The following lots situated in the village of Mawella, in the West Giruwa pattu of the Hambantota District, in the Southern Province, as described in the annexed diagrams:—

I.—Preliminary plan 304.

Situation: Mawella village in West Giruwa pattu of Hambantota District.

Lot.	Name of Land.	Extent, A. R. P.	Lot.	Name of Land.	Extent, A. R. P.
1s ..	Dombagahawatta ..	0 2 7	4s ..	Aretotawatta <i>alias</i> Dissawagewatta	0 1 14
4 ..	Aretotawatta <i>alias</i> Dissawagewatta	2 3 37	4t ..	Do. ..	0 1 7
4a ..	Do. ..	2 0 17	4u ..	Do. ..	0 2 3
4b ..	Do. ..	0 3 21	4v ..	Do. ..	0 1 10
4c ..	Do. ..	0 1 7	4w ..	Do. ..	0 2 14
4d ..	Do. ..	0 2 32	4x ..	Do. ..	0 1 9
4e ..	Do. ..	0 1 16	4y ..	Do. ..	0 1 14
4f ..	Do. ..	0 1 33	4z ..	Do. ..	0 1 10
4g ..	Do. ..	0 2 8	4ab ..	Do. ..	1 0 10
4h ..	Do. ..	0 1 6	4ac ..	Do. ..	1 1 0
4j ..	Do. ..	0 1 6	4ad ..	Do. ..	0 3 14
4k ..	Do. ..	1 0 0	4ae ..	Do. ..	1 3 20
4l ..	Do. ..	0 0 36	4ag ..	Aretotawatta ..	0 3 3
4m ..	Do. ..	0 3 3	4ah ..	Dombagahawatta ..	5 3 4
4n ..	Do. ..	0 3 11	4ai ..	Aretotawattapara (footpath)	0 0 30
4o ..	Do. ..	5 0 34	5a ..	Seabeach ..	0 1 7
4p ..	Do. ..	1 1 19			
4q ..	Do. ..	0 1 28			
4r ..	Do. ..	0 1 31			
					34 3 1

and bounded as follows: on the north by the village limit of Moraketiara; on the east by the sea; on the south by Mawelikalapuwa declared to be the property of the Crown under the Waste Lands Ordinances, Dombagahawatta claimed by Saris Appu Gunasekera and others, Dombagahawattakella claimed by ditto, Dombagahawatta claimed by Saris Appu Gunasekera and others, Dombagahawattakella claimed by Seena Patabendige Arnolis Appu, Dombagahawattakella claimed by Arnolis Appu Gunasekera and others, Dombagahawattakella claimed by Saris Gunasekera and others, Dombagahawattakella claimed by Saris Appu Gunasekera and others; on the west by Dombagahawatta claimed by Andrahennedige Don Mathes and others, Dombagahawattakella claimed by Abram Galapettige Odris Appu, Dombagahawatta claimed by Abeydeera Patabendige Don Samel, Dombagahawattakella claimed by Kokkuhennedige Don Dionis, Dissawagewatta *alias* Aretotawatta claimed by Ediriwickramasuriya Patabendige Don Siman, Aretotawatta *alias* Dissawagewatta claimed by Abeyadeera Patabendige Don Samel, Dombagahawatta (footpath) claimed by the Crown, Aretotawatta *alias* Dissawagewatta claimed by Ratnaweera Louishamy, Aretotawatta *alias* Dissawagewatta claimed by Abram Galapettige Mathes, Aretotawatta *alias* Dissawagewatta claimed by E. P. Don Siman and others, Aretotawatta *alias* Dissawagewatta claimed by Abram Galapettige Derolis, Aretotawatta *alias* Dissawagewatta claimed by E. P. Don Siman, Aretotawatta *alias* Dissawagewatta claimed by Don Samel Ediriweera, Aretotawatta *alias* Dissawagewatta claimed by E. P. Don Siman, Aretotawatta *alias* Dissawagewatta claimed by Don Nikulas Ediriweera, Aretotawatta *alias* Dissawagewatta claimed by E. P. Don Siman.

NOTE.—The following lots lying within the above boundaries are excluded from this notice, and their aggregate extent of 1 rood and 29 perches is not included in the acreage of 34 acres 3 roods and 1 perch given above:—

Lot.	Name of Land.	Preliminary plan 304.	Extent, A. R. P.
5	.. Aretotawatta	0 1 11
6	.. Dombagahawattakella	0 0 18
			0 1 29

[For Diagram see page 571.]

II.—Preliminary plan 304.

Situation: Mawella village in West Giruwa pattu of Hambantota District.

Lot.	Name of Land.	Extent, A. R. P.
1f	.. Dombagahawatta (footpath) ..	0 1 24

and bounded as follows: on the north by the village limit of Moraketiara; on the east by Aretotawatta *alias* Dissawagewatta claimed by E. P. Don Siman, &c., Aretotawattepara claimed by the Crown, Aretotawatta *alias* Dissawagewatta claimed by E. P. Don Siman, &c., Dombagahawatta claimed by Andrahennedige Don Mathes and others; on the south by Mawelikalapuwa declared to be the property of the Crown under the Waste Lands Ordinances; on the west by Kadurugaspittaniya claimed by Andrehennedige Don Mathes de Silva and others, Dissawagewatta *alias* Aretotawatta claimed by E. P. Don Siman, &c.

[For Diagram see page 572.]

III.—Preliminary plan 304.

Situation: Mawella village in West Giruwa pattu of Hambantota District.

Lot.	Name of Land.	Extent, A. R. P.	Lot.	Name of Land.	Extent, A. R. P.
10b	.. Dachchakadullawatta ..	0 3 17	10i	.. Mahahenekella ..	1 0 12
10c	.. Do. ..	0 2 22	10j	.. Mahahena ..	0 0 14
10d	.. Thantirigewatta ..	2 0 38	10k	.. Do. ..	4 1 13
10e	.. Walikadahena ..	3 0 6			16 1 8
10f	.. Thanipolgahahena ..	1 3 16			
10g	.. Sahabanduwalauwewatta ..	2 0 30			

and bounded as follows: on the north by Dachchakadullewatta claimed by Kokkuhennedige Babanhami, Dachchakadullemulawatta claimed by P. M. Heen Appu, Tanipolgahawatta claimed by Hatagalla Patabendige Danielhami and others, Sahabanduwalauwewatta claimed by Andrahennedige Don Mathes, Nerulugahawatta claimed by Goonesekere Arachchi Patabendige Don Janis and others; on the east by Mahahena sold by the Crown (T. P. 280,648), Mahahena sold by the Crown (T. P. 282,569), Arehena sold by the Crown (T. P. 271,209); on the south by sea, T. P. 282,570, Welikademandiya sold by the Crown, sea; on the west by the village limit of Kudawellekele.

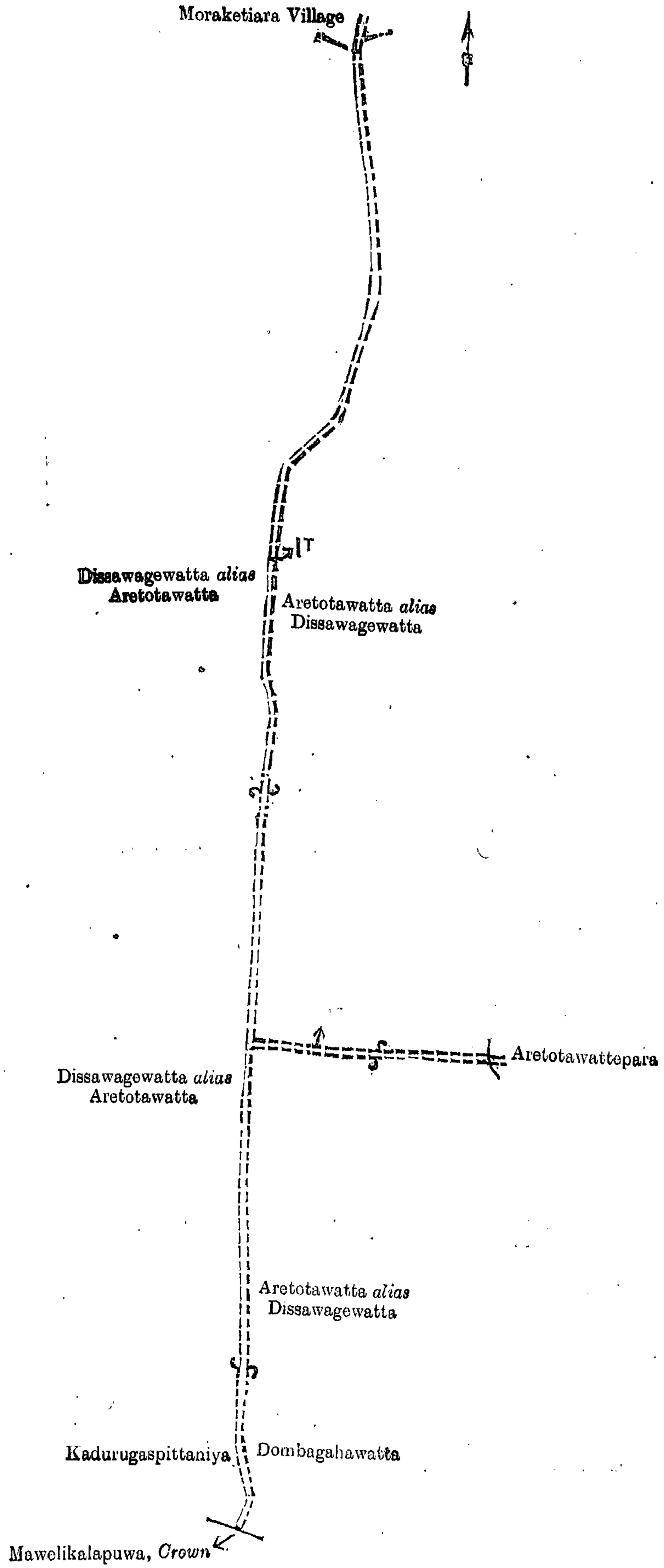
[For Diagram see page 573.]

IV.—Preliminary plan 304.

Situation: Mawella village in West Giruwa pattu of Hambantota District.

Lot.	Name of Land.	Extent, A. R. P.	Lot.	Name of Land.	Extent, A. R. P.
10	.. Galpottahena ..	6 3 24	10p	.. Omederiyagahahena ..	1 2 10
10n	.. Kanda-addarahena ..	0 3 0	10q	.. Moderawatta <i>alias</i> Ulluigewatta ..	2 0 35
10o	.. Galpottewatta ..	2 1 14			13 3 3

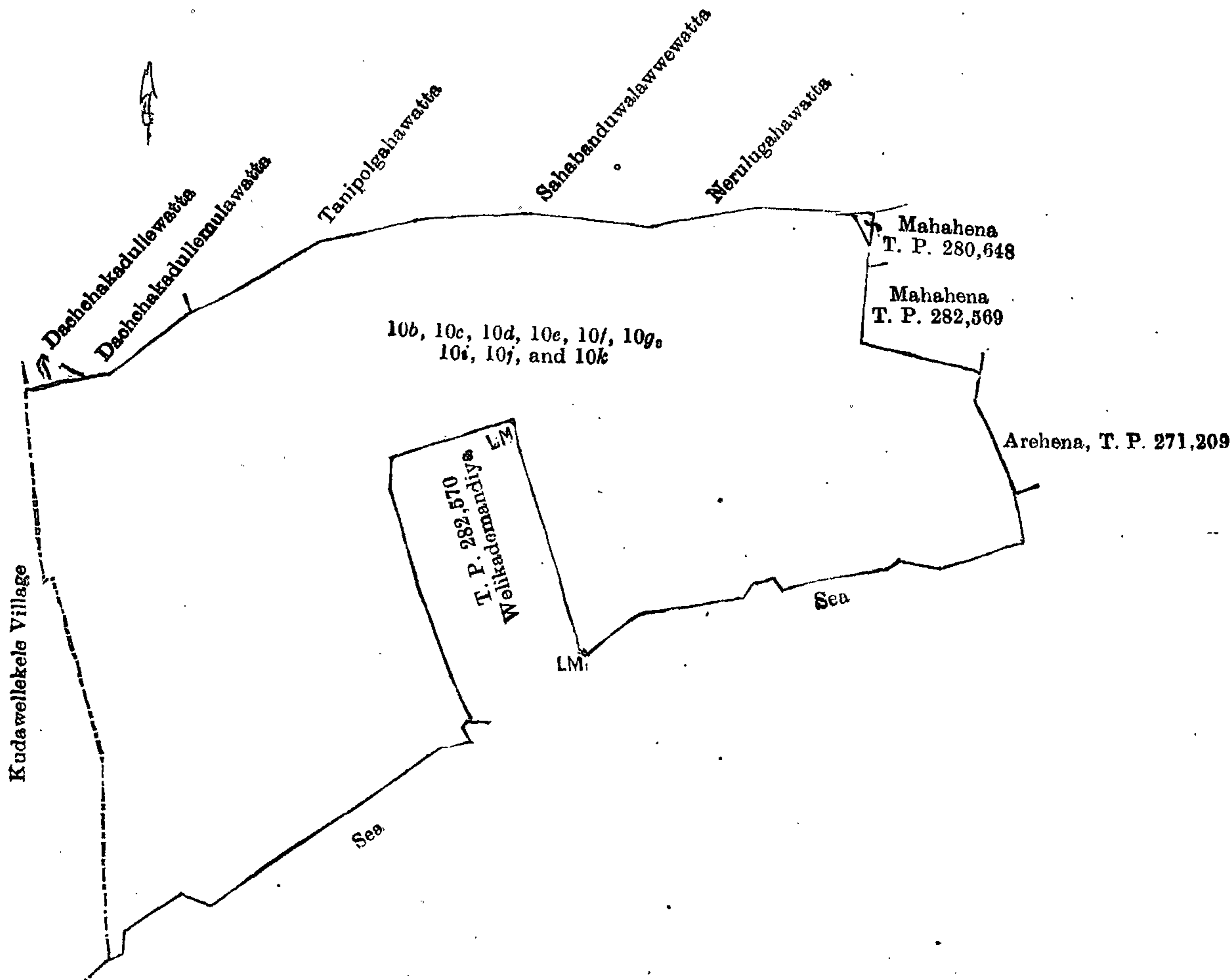
and bounded as follows: on the north by Kanda-addarawatta claimed by Wijetunga Liyana Patabendige Don Kottan, Mahagalpottahena claimed by Diogohennedige Andrishami and others, Komadaliyagahahawatta *alias* Moderawatta claimed by Andrahennedige Don Andris, Ulishewagewatta *alias* Moderawatta claimed by Andrahennedige Babanhami,



Scale of 4 Chains to an Inch.

Surveyor-General's Office,
Colombo, December 9, 1912.

A. H. G. DAWSON,
for Surveyor-General.



Scale of 4 Chains to an Inch.

Surveyor-General's Office,
Colombo, December 9, 1912.

A. H. G. DAWSON,
for Surveyor-General.

Mawelikalapuwa declared to be the property of the Crown under the Waste Lands Ordinances, Galpottchenekella claimed by Kokuhennege Don Deonis, the sea; on the east by Thuduweagahena sold by the Crown (T. P. 280,713); on the south by the sea; on the west by (T. P. 271,209) Arehena sold by the Crown, Kandewatta sold by the Crown (T. P. 280,685), Kanda-addarawatta claimed by Wijetunga Liyana Patabendige Don Kottan.

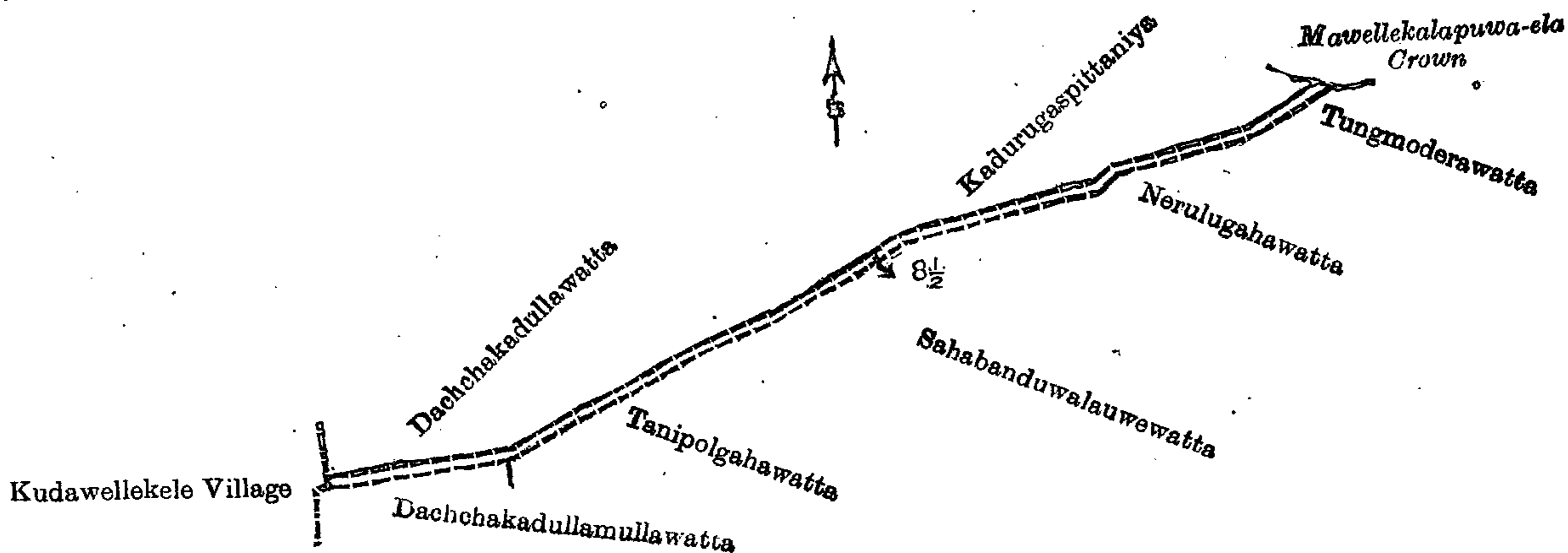
[For Diagram see page 574.]

V.—Preliminary plan 304.

Situation: Mawella village in West Giruwa pattu of Hambantota District.

Lot.	Name of Land.	Extent, A. R. P.
8½	Path	0 0 29

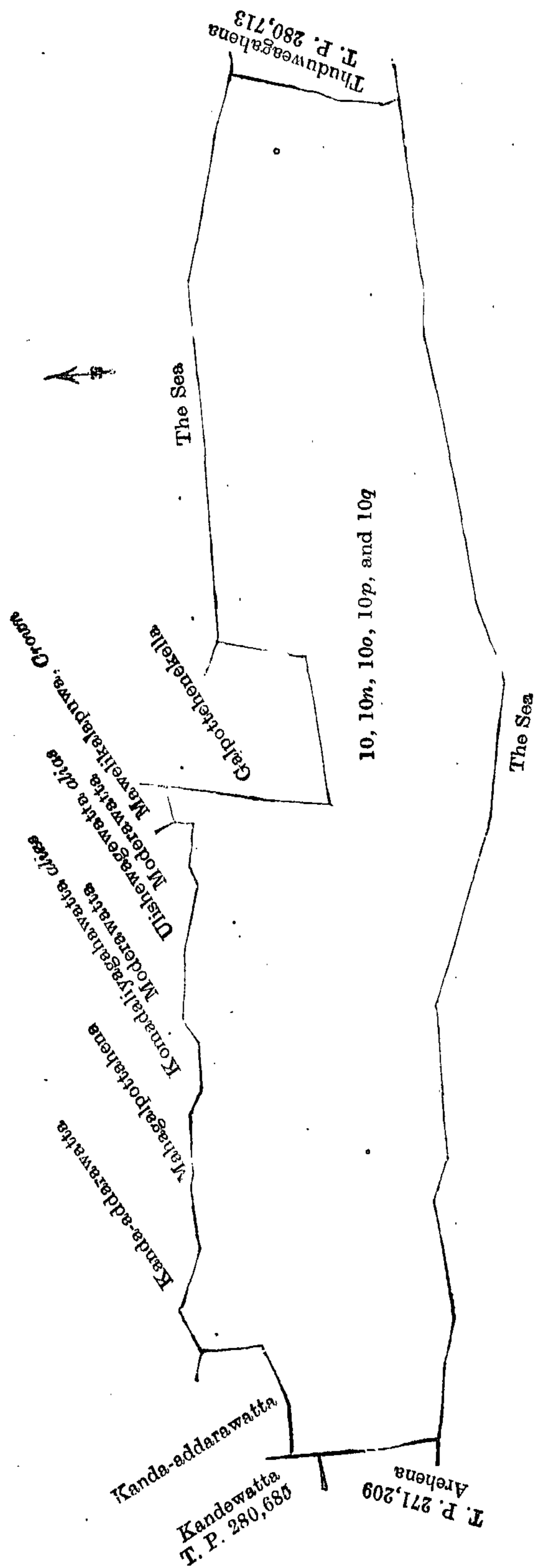
and bounded as follows: on the north by Dachchakadullawatta claimed by Kokkuhennege Babanhami, Kadurugas-pittaniya claimed by Anderahennege Don Mathes de Silva and others; on the east by Mawellekalapuwa-ela declared to be the property of the Crown under the Waste Lands Ordinances; on the south by Tungmoderawatta claimed by Wijehinga Liyana Patabendige Juanis Appu and others, Nerulugahawatta claimed by Goonesekara Arachchi Patabendige Don Janis and others, Sahabanduwaluwewatta claimed by Anderahennege Don Mathes, Tanipolgahawatta claimed by Hatagalla Patabendige Danielhami and others, Dachchakadullamullawatta claimed by Kokkuhennege Babunhami and others; on the west by the village limit of Kudawellekele.



Scale of 4 Chains to an Inch.

Surveyor-General's Office,
Colombo, December 9, 1912.

A. H. G. DAWSON,
for Surveyor-General.



Surveyor-General's Office,
Colombo, December 9, 1912.

Scale of 4 Chains to an Inch.

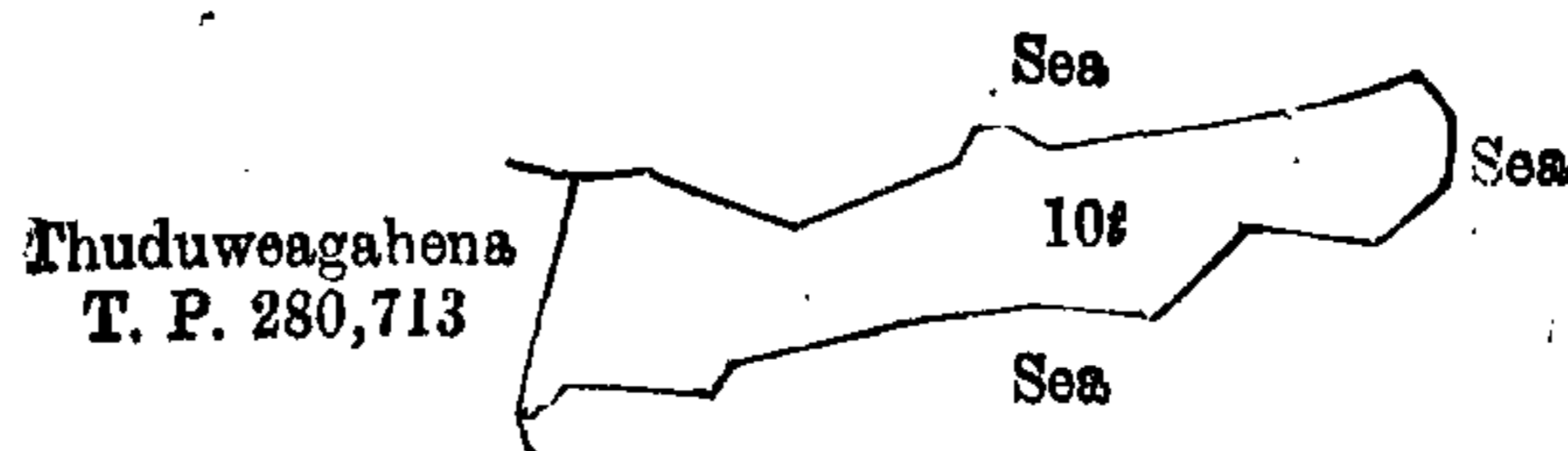
A. H. G. DAWSON,
for Surveyor-General.

VI.—Preliminary plan 304.

Situation : Mawella vllage in West Giruwa pattu of Hambantota District.

Lot.	Name of Land.	Extent, A. R. P.
10t	Thuduwekella	0 2 23

and bounded as follows : on the north, east, and south by sea ; on the west by Thuduweagahena sold by the Crown (T. P. 280, 713).



Surveyor-General's Office,
Colombo, December 9, 1912.

Scale of 4 Chains to an Inch.

A. H. G. DAWSON,
for Surveyor-General.

Hambantota S. O. 26, 1912—1913.

Hambantota Notice No. 4,821.

Notice under "The Waste Lands Ordinances of 1897, 1899, 1900, and 1903."

TAKE notice that unless within three months from April 11, 1913, the persons, if any, who claim any interest in the lands hereinafter mentioned or in any one or more of such lands make claim in person or in writing to the said lands or any of them or to some interest therein to W. E. Wait, Esq., Special Officer appointed under section 28 of "The Waste Lands Ordinances of 1897, 1899, 1900, and 1903," at his office at Fort, Colombo :

Such Special Officer, in pursuance of the powers vested in him by the said Ordinances, will declare by writing under his hand that the said lands or such of them, as to which no claim has been made, are the property of the Crown.

W. E. WAIT,
Special Officer.

Description of the Lands referred to.

The following lots situated in the village of Panganwilayaya, in the Giruwa Pattu West of the Hambantota District, in the Southern Province, as described in the annexed diagrams :—

I.—Preliminary plan 138. Field sheet O/15/24-32.

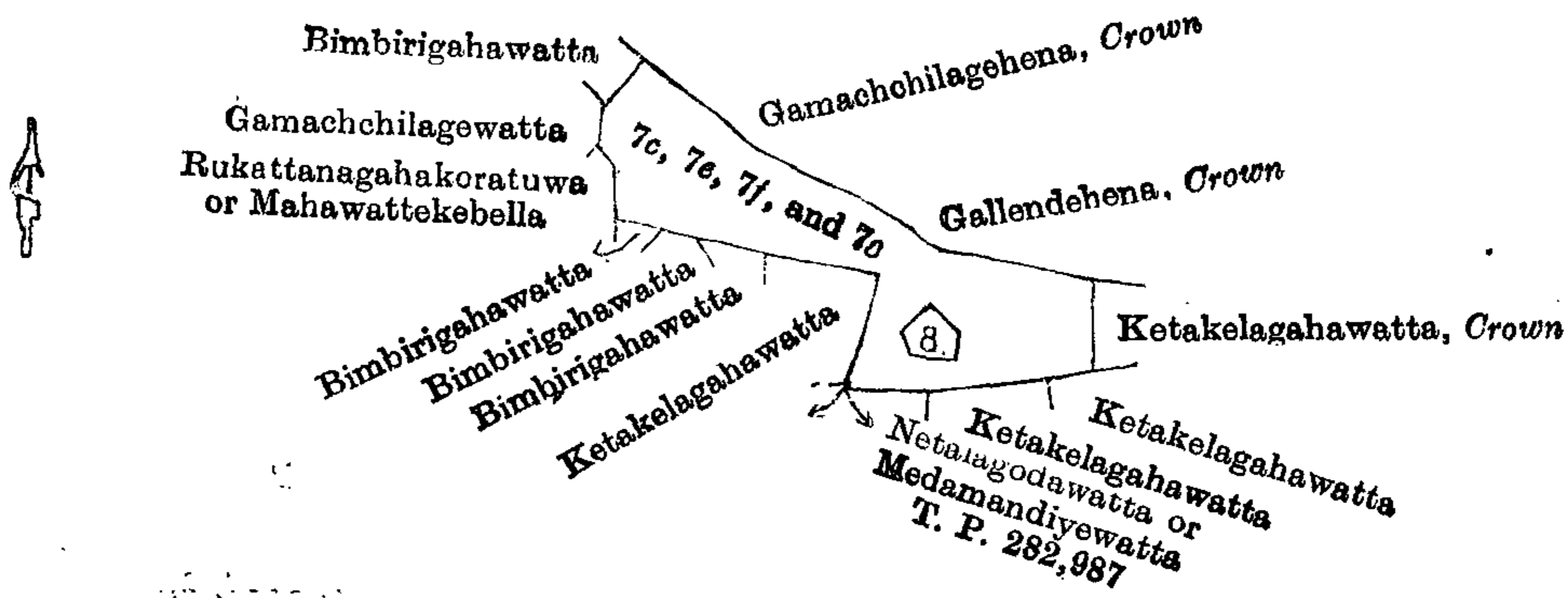
Situation : Panganwilayaya village in Giruwa Pattu West of Hambantota District.

Lot.	Name of Land.	Extent, A. R. P.
7c ..	Bogahawatta	1 2 39
7e ..	Bimbrigahawatta	1 0 11
7f ..	Do.	0 0 13
7s ..	Ketakelegahawatta	0 3 10
		3 2 33

and bounded as follows : on the north by Gamachchilagehena declared to be the property of the Crown under the Waste Lands Ordinances, Galleudahena declared to be the property of the Crown under the Waste Lands Ordinances ; on the east by Ketakelegahawatta declared to be the property of the Crown under the Waste Lands Ordinances ; on the south by Ketakelegahawatta claimed by Pelige Thomashamy and others, Netalagodawatta or Medamandiyewatta sold by the Crown (T. P. 282,987), Ketakelegahawatta claimed by Amudamana Achchige Dassanhamy, Bimbrigahawatta claimed by Amudamana Achchige Dassanhamy, Bimbrigahawatta claimed by Amudamana Achchige Lewishamy, Bimbrigahawatta claimed by Amudamana Achchige Dassanhamy ; on the west by Rukattanagahakoratuwa or Mahawattekebella claimed by Ekanayake Kankanange Dingi Baba, Gamachilagewatta granted at half-improved value, Bimbrigahawatta claimed by Amudamana Achchige Dassanhamy.

NOTE.—The following lot lying within the above boundaries is excluded from this notice, and its acreage of 18 perches is not included in the acreage of 3 acres 2 roods and 33 perches given above :—

Lot.	Name of Land.	Preliminary plan 138.	Extent, A. R. P.
8 ..	Bogahawatta	0 0 18



Scale of 8 Chains to an Inch.

Surveyor-General's Office,
Colombo, January 31, 1913.

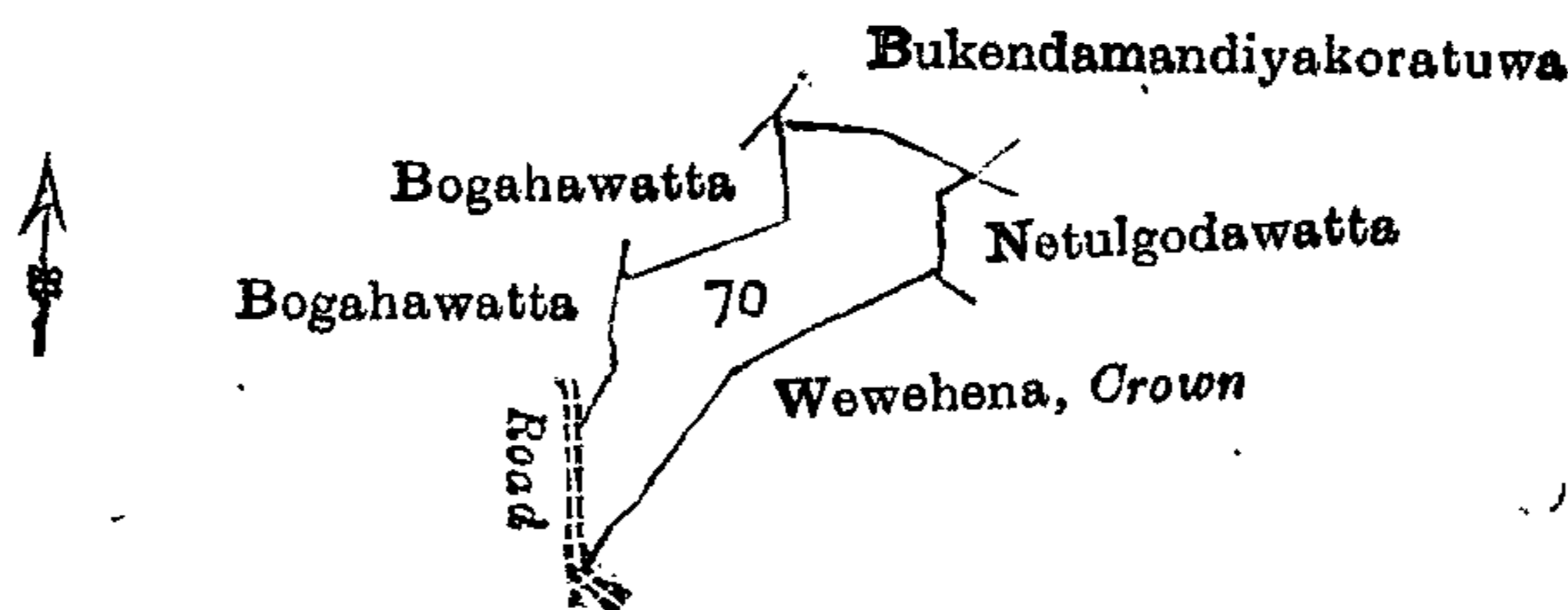
A. H. G. DAWSON,
for Surveyor-General.

II.—Preliminary plan 138. Field sheet O/15/24-32.

Situation : Panganwilayaya village in Giruwa Pattu West of Hambantota District.

Lot.	Name of Land.	Extent, A. R. P.
7o ..	Bogahawatta	1 2 20

and bounded as follows : on the north by Bukendamandiyakoratuwa claimed by Ekanayakage Heen Appu ; on the east by Netulgodawatta claimed by Kankanana Vitaranage Allis Appu, Wewehena claimed by the Crown ; on the south by a road ; on the west by Bogahawatta claimed by Ekanayakage Heen Appu and others.



Scale of 8 Chains to an Inch.

Surveyor-General's Office,
Colombo, January 31, 1913.

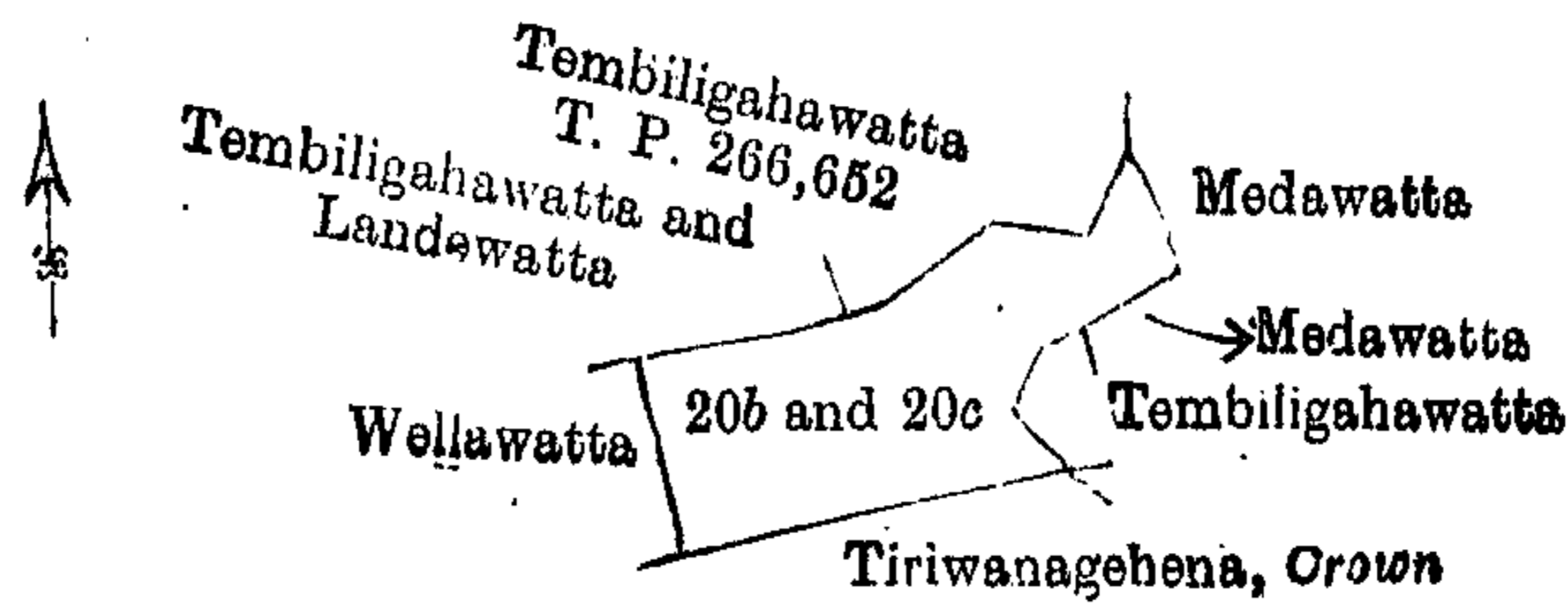
A. H. G. DAWSON,
for Surveyor-General.

III.—Preliminary plan 138. Field sheet O/15/24-32.

Situation : Panganwilayaya village in Giruwa Pattu West of Hambantota District.

Lot.	Name of Land.	Extent, A. R. P.
20b	Tembiligahahena	1 1 35
20c	Do.	0 2 30
		2 0 25

and bounded as follows : on the north by Tembiligahawatta and Landawatta claimed by Pelige Thomashamy and others, Tembiligahawatta sold by the Crown (T. P. 266,652); on the east by Medawatta claimed by Pelige Thomashamy and others, Tembiligahawatta claimed by Ekanayake Kankanange Balappu and others ; on the south by Tiriwanagehena declared to be the property of the Crown under the Waste Lands Ordinances ; on the west by Wellawatta claimed by Don Mavlis Dissanayake and others.



Surveyor-General's Office,
Colombo, January 31, 1913.

Scale of 8 Chains to an Inch.

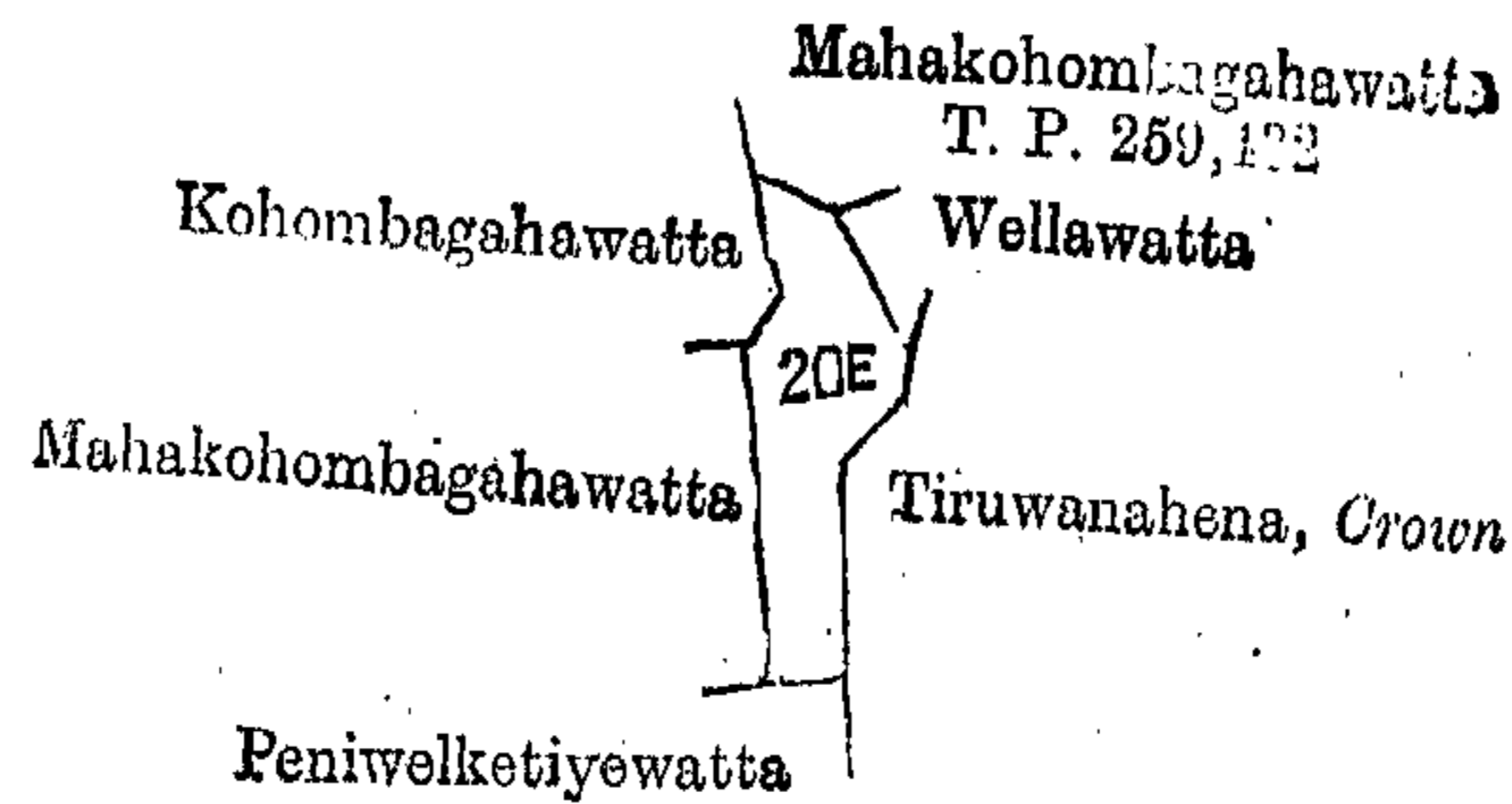
A. H. G. DAWSON,
for Surveyor-General.

IV.—Preliminary plan 138. Field sheet O/15/24-32.

Situation : Panganwilayaya village in Giruwa Pattu West of Hambantota District.

Lot.	Name of Land.	Extent, A. R. P.
20e	Kiriwanagehena	0 3 27

and bounded as follows : on the north by Mahakohombagahawatta sold by the Crown (T. P. 259,432) ; on the east by Wellawatta claimed by Don Mavlis Dissanayake and others, Tiriwanahena declared to be the property of the Crown under the Waste Lands Ordinances ; on the south by Peniwelketiyewatta claimed by Kirilideniyaye Sabehamy ; on the west by Mahakohombagahawatta claimed by the Crown and Kirilideniyaye Sabehamy, Kohombagahawatta claimed by Kaluachchige Thomashamy.



Surveyor-General's Office,
Colombo, January 31, 1913.

Scale of 8 Chains to an Inch.

A. H. G. DAWSON,
for Surveyor-General.

Hambantota S. O. 27, 1912-1913.

Hambantota Notice No. 4,822.

Notice under "The Waste Lands Ordinances of 1897, 1899, 1900, and 1903."

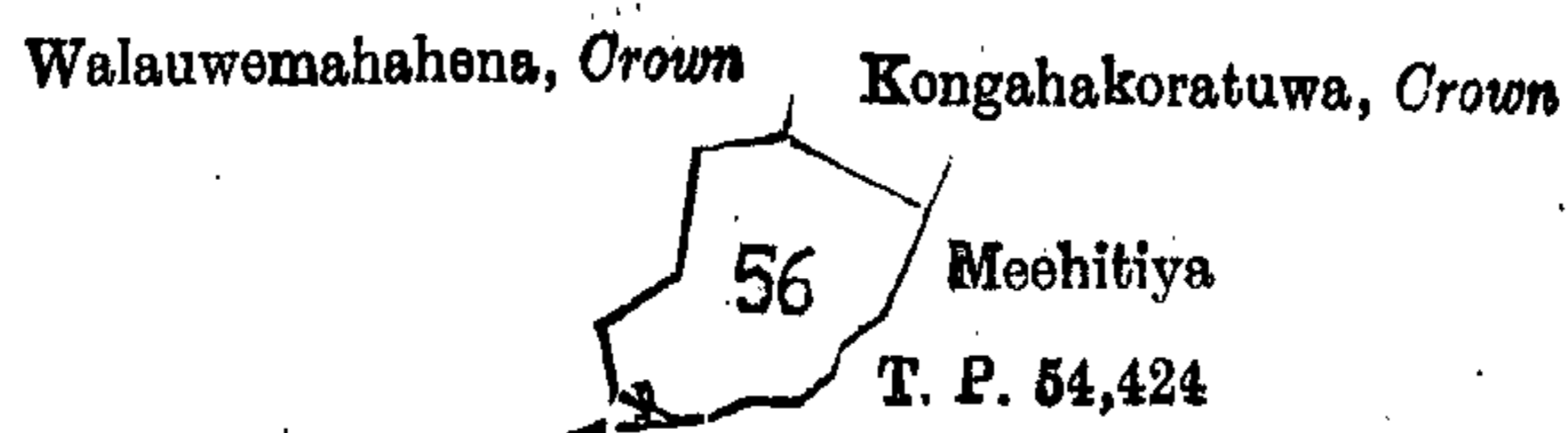
TAKE notice that unless within three months from April 11, 1913, the persons, if any, who claim any interest in the land hereinafter mentioned make claim in person or in writing to the said land or to some interest therein to W. E. Wait, Esq., Special Officer appointed under section 28 of "The Waste Lands Ordinances of 1897, 1899, 1900, and 1903," at his office at Fort, Colombo :

Such Special Officer, in pursuance of the powers vested in him by the said Ordinances, will declare by writing under his hand that the land, to which no claim has been made, is the property of the Crown.

W. E. WAIT,
Special Officer.

Description of the Land referred to.

The land commonly called or known as Kanattegederawatta (abandoned garden), situated in the village of Wiganuwa, in the West Giruwa pattu of the Hambantota District, in the Southern Province, containing in extent 1 acre and 20 perches, shown as lot 56 in preliminary plan 258, and in the annexed diagram, and bounded as follows : on the north by Walauwemahahena declared to be property of the Crown under the Waste Lands Ordinances, Kongahakoratuwa declared to be the property of the Crown under the Waste Lands Ordinances ; on the east by Meehitiya claimed by B. H. Wickramasinghe ; on the south by T. P. 54,424 ; on the west by Walauwemahahena declared to be the property of the Crown under the Waste Lands Ordinances.



Surveyor-General's Office,
Colombo, February 6, 1913.

Scale of 8 Chains to an Inch.

A. H. G. DAWSON,
for Surveyor-General.

Hambantota S. O. 28, 1912-1913.

Hambantota Notice No. 4,823.

Notice under "The Waste Lands Ordinances of 1897, 1899, 1900, and 1903."

TAKE notice that unless within three months from April 11, 1913, the persons, if any, who claim any interest in the land hereinafter mentioned make claim in person or in writing to the said land or to some interest therein to W. E. Wait, Esq., Special Officer appointed under section 28 of "The Waste Lands Ordinances of 1897, 1899, 1900, and 1903," at his office at Fort, Colombo :

Such Special Officer, in pursuance of the powers vested in him by the said Ordinances, will declare by writing under his hand that the land, to which no claim has been made, is the property of the Crown.

W. E. WAIT,
Special Officer.

Description of the Land referred to.

The land commonly called or known as Puhujulewakada (reservation for Gansabhawa road), situated in the village of Medamulana, in the West Giruwa pattu of the Hambantota District, in the Southern Province, containing in extent 21 perches, shown as lot 24b in preliminary plan 375, and in the annexed diagram, and bounded as follows: on the north by Puhujulewakadda sold under the Waste Lands Ordinances to S. L. M. Abdul Hamid; on the east by a stream; on the south by the Gansabhawa path; on the west by Bogahahenewatta sold under the Waste Lands Ordinances to Don Davith Rajapaksa.



Surveyor-General's Office,
Colombo, February 11, 1913.

Scale of 8 Chains to an Inch.

Hambantota S. O. 29, 1912—1913.

A. H. G. DAWSON,
for Surveyor-General.

Kurunegala Notice No. 4,824.

Notice under "The Waste Lands Ordinances of 1897, 1899, 1900, and 1903."

TAKE notice that unless within three months from April 11, 1913, the persons, if any, who claim any interest in the lands hereinafter mentioned or in any one or more of such lands make claim in person or in writing to the said lands or any of them or to some interest therein to N. A. Hampton, Esq., Special Officer appointed under section 28 of "The Waste Lands Ordinances of 1897, 1899, 1900, and 1903," at his office at Fort, Colombo :

Such Special Officer, in pursuance of the powers vested in him by the said Ordinances, will declare by writing under his hand that the said lands or such of them, as to which no claim has been made, are the property of the Crown.

N. A. HAMPTON,
Special Officer.

Description of the Lands referred to.

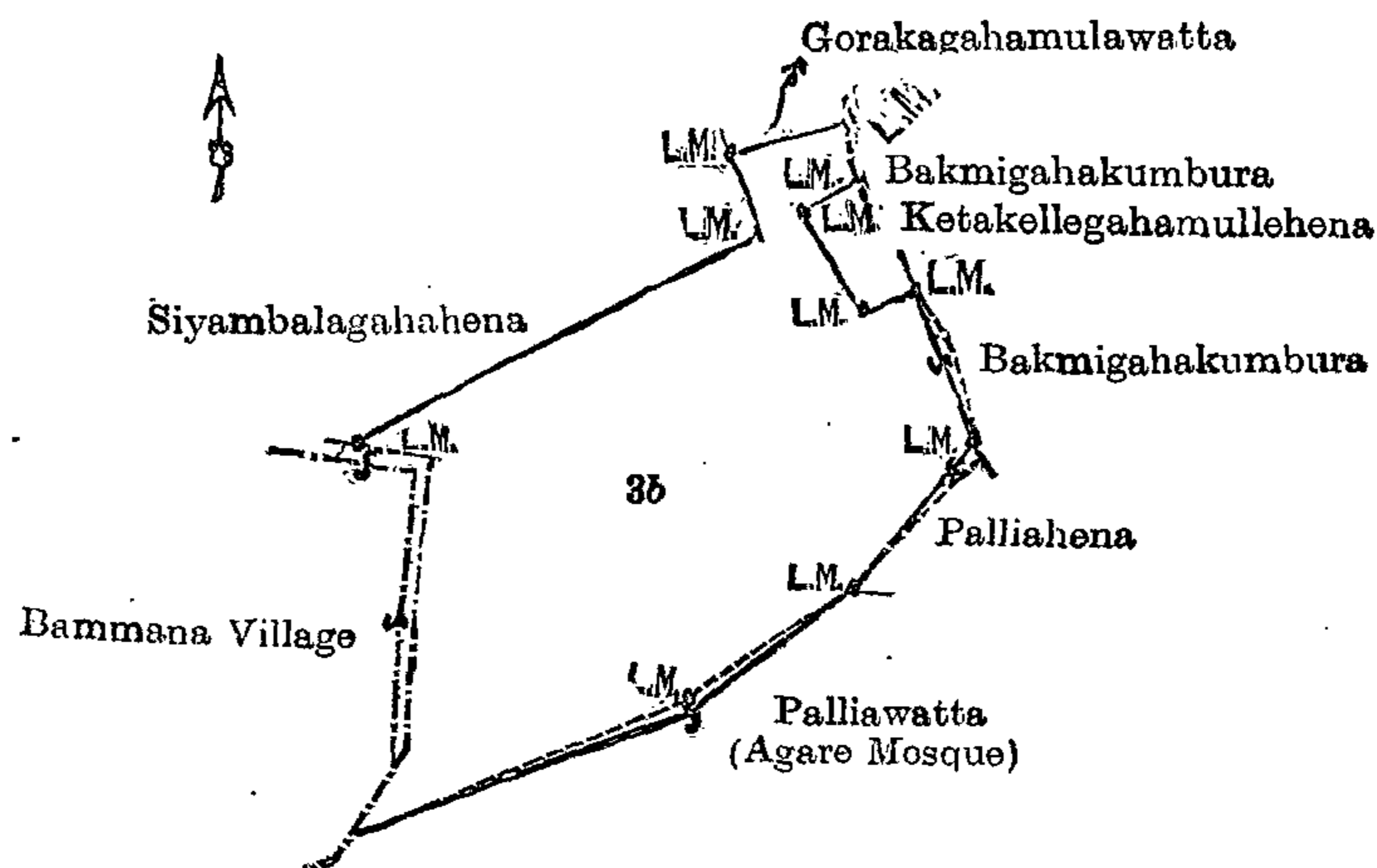
The following lots situated in the village of Agare, in the Meda Pattu Korale East of the Katugampola hatpattu of the Kurunegala District, in the North-Western Province, as described in the annexed diagrams:—

I.—Preliminary plan 366.

Situation: Agare village in Meda Pattu Korale East of Kurunegala District.

Lot.	Name of Land.	Extent, A. R. P.
36	Ketakellegahamulahena	2 2 2

and bounded as follows: on the north by Siyambalagahahena sold by the Crown, Gorakagahamulawatta claimed by Tamby Kandu and others; on the east by Bakmigahakumbura claimed by P. Gurunaha and others, Ketakellegahamullehena claimed by Mudela Lebba Lehima and another, Bakmigahakumbura claimed by P. Gurunaha and others, Palliahena claimed by the Agare Mosque; on the south by Palliwatta (the Agare Mosque) claimed by the Moors of the village; on the west by the village limit of Bammana.



Surveyor-General's Office,
Colombo, January 28, 1913.

Scale of 4 Chains to an Inch.

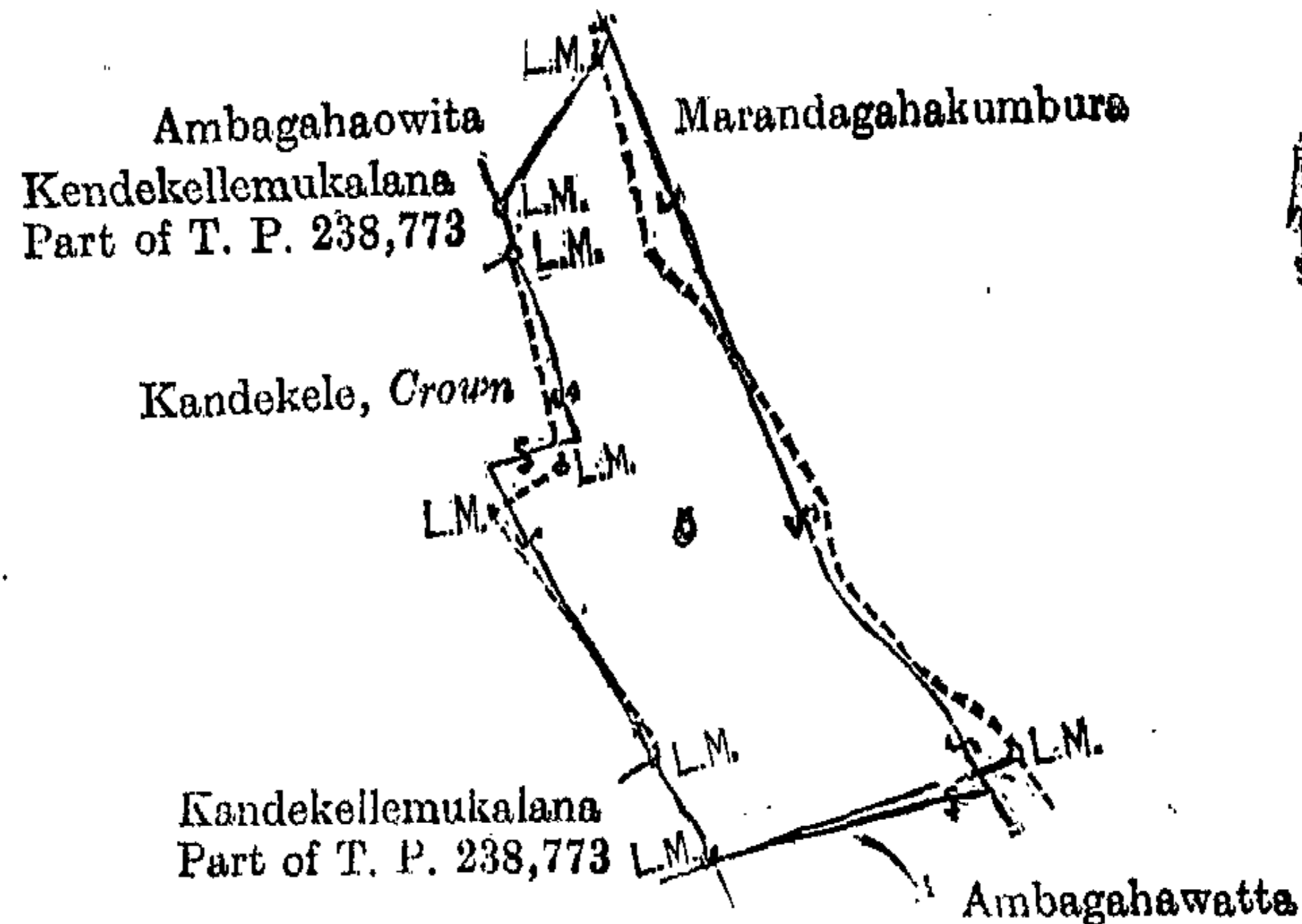
A. H. G. DAWSON,
for Surveyor-General.

II.—Preliminary plan 366.

Situation : Agare village in Meda Pattu Korale East of Kurunegala District.

Lot.	Name of Land.	Extent, A. R. P.
5	Ambagahahena	1 1 33

and bounded as follows : on the north by Ambagahaowita sold by the Crown ; on the east by Marandagahakumbura claimed by Menikhamy ; on the south by Ambagahawatta claimed by Jakodi Mudiyansele Banduhamy and others ; on the west by Kandekellemukalana (part of T. P. 238,773), Kendekele to be declared the property of the Crown under the Waste Lands Ordinances, Kandekellemukalana (part of T. P. 238,773).



Surveyor-General's Office,
Colombo, January 28, 1913.

Scale of 4 Chains to an Inch.

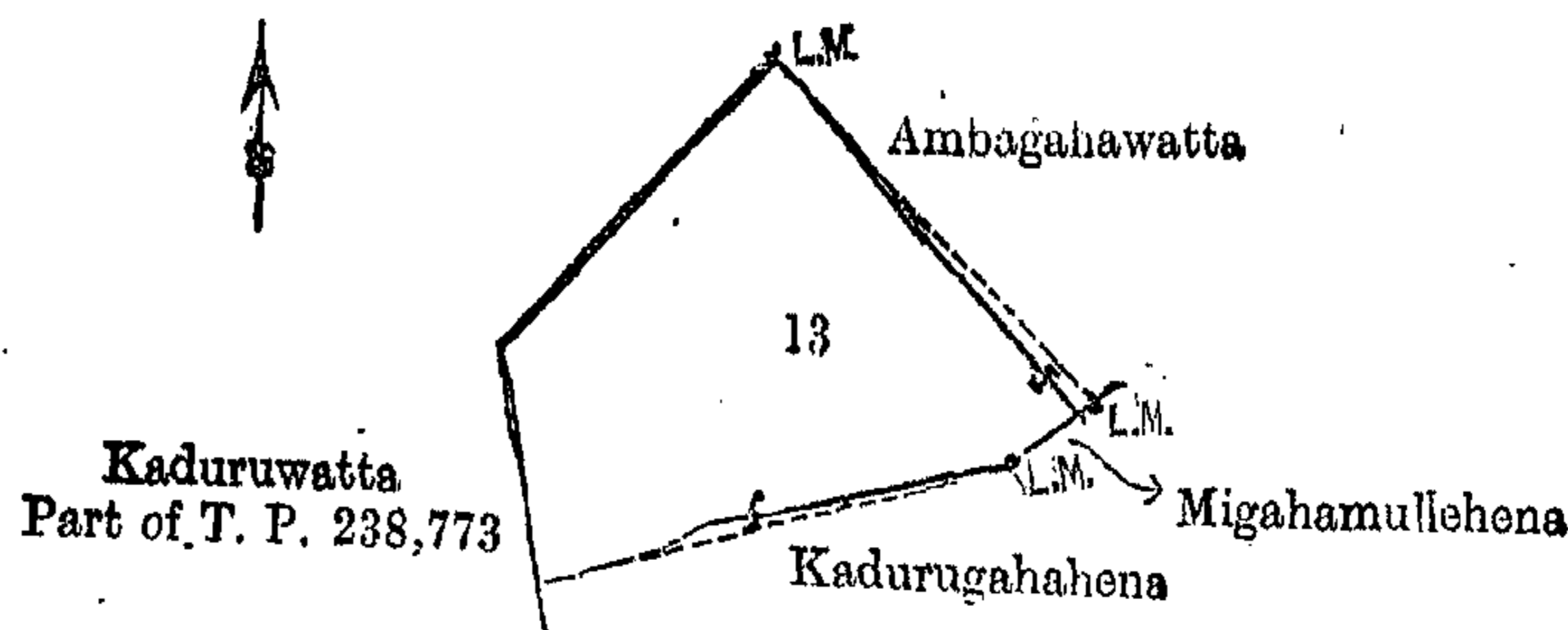
A. H. G. DAWSON,
for Surveyor-General.

III.—Preliminary plan 366.

Situation : Agare village in Meda Pattu Korale East of Kurunegala District.

Lot.	Name of Land.	Extent, A. R. P.
13	Ambagahamullehena	1 0 39

and bounded as follows : on the north by Kaduruwatta (part of T. P. 238,773), Ambagahawatta claimed by Jakodi Mudiyansele Banduhamy and others ; on the east by Ambagahawatta claimed by Jakodi Mudiyansele Banduhamy and others, Migahamullehena sold by the Crown ; on the south by Kadurugahahena sold by the Crown ; on the west by Kaduruwatta (part of T. P. 238,773).



Surveyor-General's Office,
Colombo, January 28, 1913.

Scale of 4 Chains to an Inch.

A. H. G. DAWSON,
for Surveyor-General.

Kurunegala S. O. 154, 1912—1913.

Ratnapura Notice No. 4,825.

Notice under "The Waste Lands Ordinances of 1897, 1899, 1900, and 1903."

TAKE notice that unless within three months from April 11, 1913, the persons, if any, who claim any interest in the lands hereinafter mentioned or in any one or more of such lands or to some interest therein make claim in person or in writing to the said lands or any of them or to some interest therein to H. C. Toller, Esq., Special Officer appointed under section 28 of "The Waste Lands Ordinances of 1897, 1899, 1900, and 1903," at his office at Fort, Colombo :

Such Special Officer, in pursuance of the powers vested in him by the said Ordinances, will declare by writing under his hand that the said lands or such of them, as to which no claim has been made, are the property of the Crown.

H. C. TOLLER,
Special Officer.

Description of the Lands referred to.

The following lots situated in the village of Maraliya, in the Palle pattuwa of the Nawadun korale of the Ratnapura District, in the Province of Sabaragamuwa, as described in the annexed diagrams :—

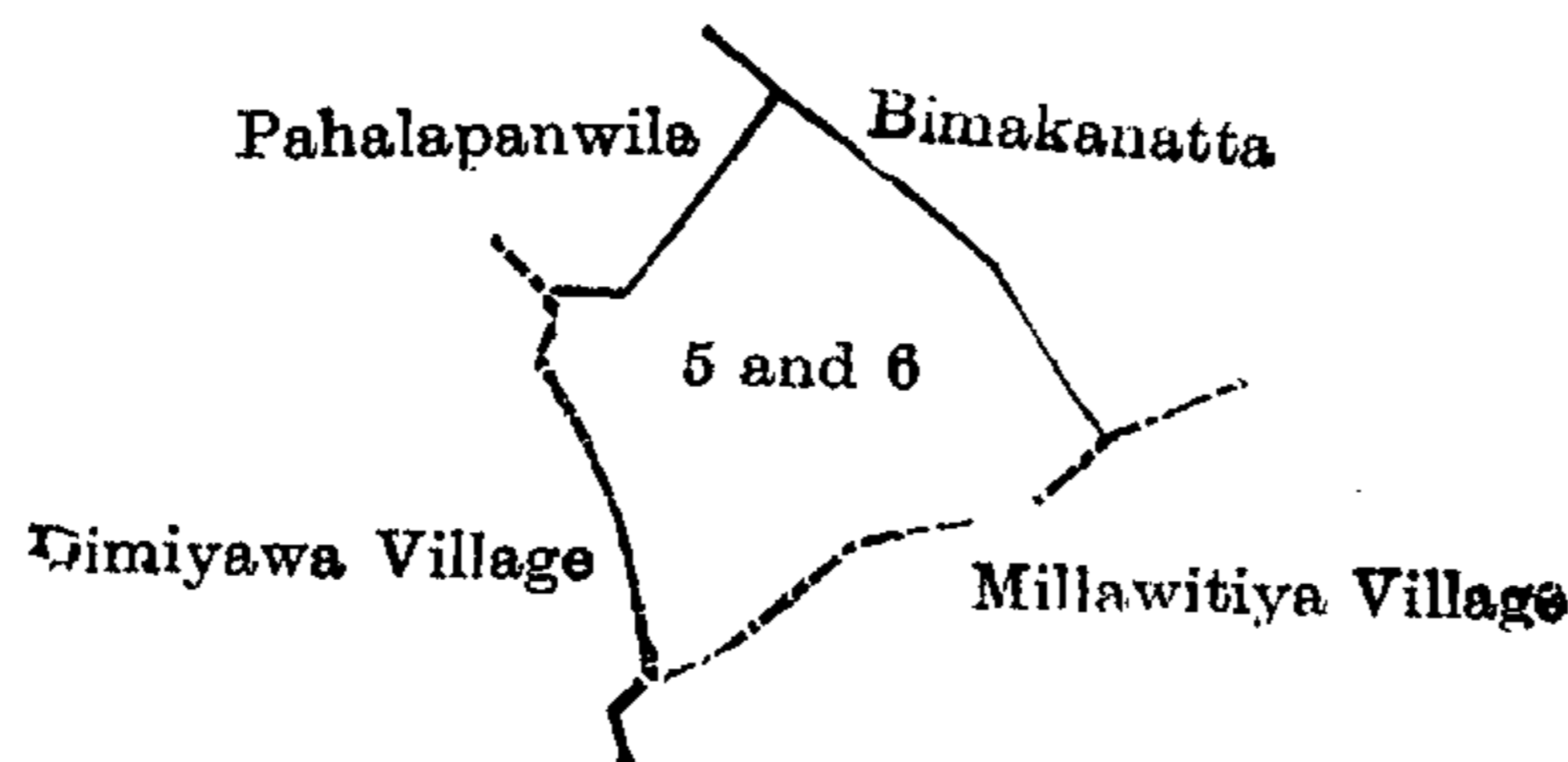
I.—Preliminary plan 62.

Situation : Maraliya village in Nawadun korale of Ratnapura District.

Lot.	Name of Land.	Extent, A. R. P.
5	Kiriberiyamukalana	1 0 15
6	Eliyagahawela alias Ihalapanwilakumburedeniya	1 3 2

2 3 17

and bounded as follows : on the north by Pahalapanwila claimed by Kuda Appuhamillage Podihamy and others, Bimakanatta claimed by Udawattege Chandanahamy and others ; on the east by Bimakanatta claimed by Udawattege Chandanahamy and others ; on the south by the village limit of Millawitiya ; on the west by the village limit of Dimiyawa, Pahalapanwila claimed by Kuda Appuhamillage Podihamy and others.



Surveyor-General's Office,
Colombo, January 15, 1913.

Scale of 8 Chains to an Inch.

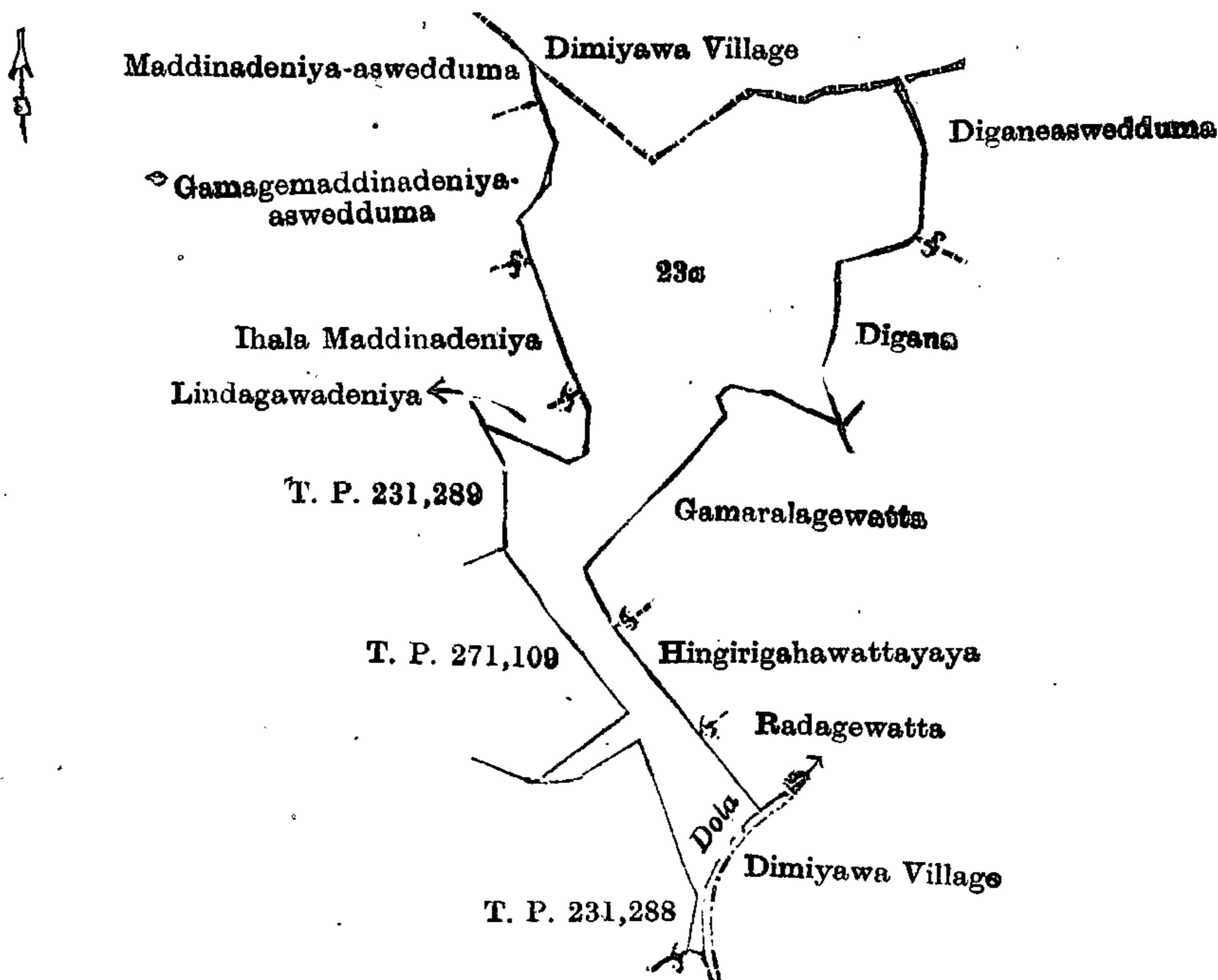
A. H. G. DAWSON,
for Surveyor-General.

II.—Preliminary plan 62.

Situation : Maraliya village in Nawadun korale of Ratnapura District.

Lot.	Name of Land.	Extent, A. R. P.
23a	Gamagemukalana, Lindagawahena, and Madinadeniyahena	11 2 7

and bounded as follows : on the north by the village limit of Dimiyawa ; on the east by Diganeaswedduma claimed by Pohosathami, Gan-Arachchi, and others, Digana claimed by Abeyasinha Herat Mudiyansele Jayatileke Bandara and others, Gamaralagewatta claimed by Gamage Chandanahami and others, Hingirigahawattayaya claimed by Jothimunige Robias Silva and others, Radagewatta claimed by Radage Ukkuhenaya and others, a dola (the village limit of Dimiyawa) ; on the south by T. P. 231,288 ; on the west by T. Ps. 271,109, 231,289, Lindagawadeniya claimed by Gamaralaye Chandanahami and others, Ihala Maddinadeniya claimed by Abeyasinha Herat Mudiyansele Jayatileke Bandara and others, Gamagemaddinadeniya-aswedduma claimed by Gamaralalaye Chandanahami and Kuda Appuhamilaye Dingiri Mahatmaya and others, Maddinadeniya-aswedduma claimed by Sakala Adipati Nekatige Undigura and others.



Surveyor-General's Office,
Colombo, January 15, 1913.

Scale of 8 Chains to an Inch.

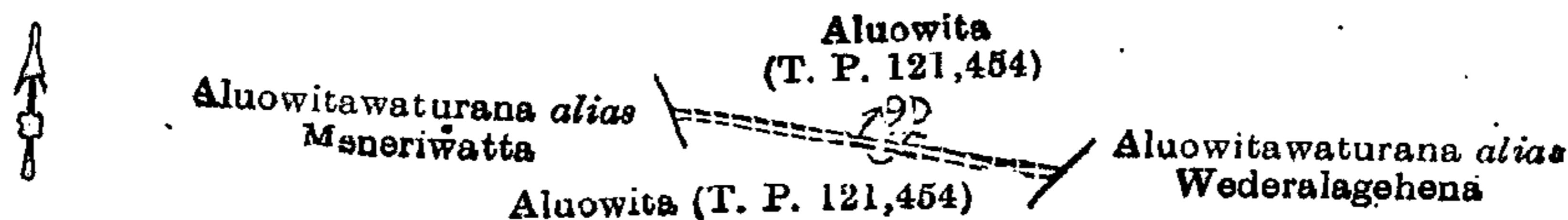
A. H. G. DAWSON,
for Surveyor-General.

III.—Preliminary plan 62.

Situation : Maraliya village in Nawadun korale of Ratnapura District.

Lot.	Name of Land.	Extent, A. R. P.
9d	Aluowitawaturana (path)	0 0 18

and bounded as follows : on the north by Aluowita (T. P. 121,454) ; on the east by Aluowitawaturana *alias* Wedaralagehena claimed by Proctor D. J. Jayatilaka ; on the south by Aluowita (T. P. 121,454) ; on the west by Aluowitawaturana *alias* Meneriwatta claimed by Proctor D. J. Jayatilaka.



Surveyor-General's Office,
Colombo, January 15, 1913.

Scale of 8 Chains to an Inch.

A. H. G. DAWSON,
for Surveyor-General.

Ratnapura S. O. 19, 1912—1913.

Ratnapura Notice No. 4,826.

Notice under "The Waste Lands Ordinances of 1897, 1899, 1900, and 1903."

TAKE notice that unless within three months from April 11, 1913, the persons, if any, who claim any interest in the lands hereinafter mentioned or in any one or more of such lands make claim in person or in writing to the said lands or any of them or to some interest therein to H. O. Fox, Esq., Special Officer appointed under section 28 of "The Waste Lands Ordinances of 1897, 1899, 1900, and 1903," at his office at Fort, Colombo :

Such Special Officer, in pursuance of the powers vested in him by the said Ordinances, will declare by writing under his hand that the said lands or such of them, as to which no claim has been made, are the property of the Crown.

H. O. Fox,
Special Officer.

Description of the Lands referred to.

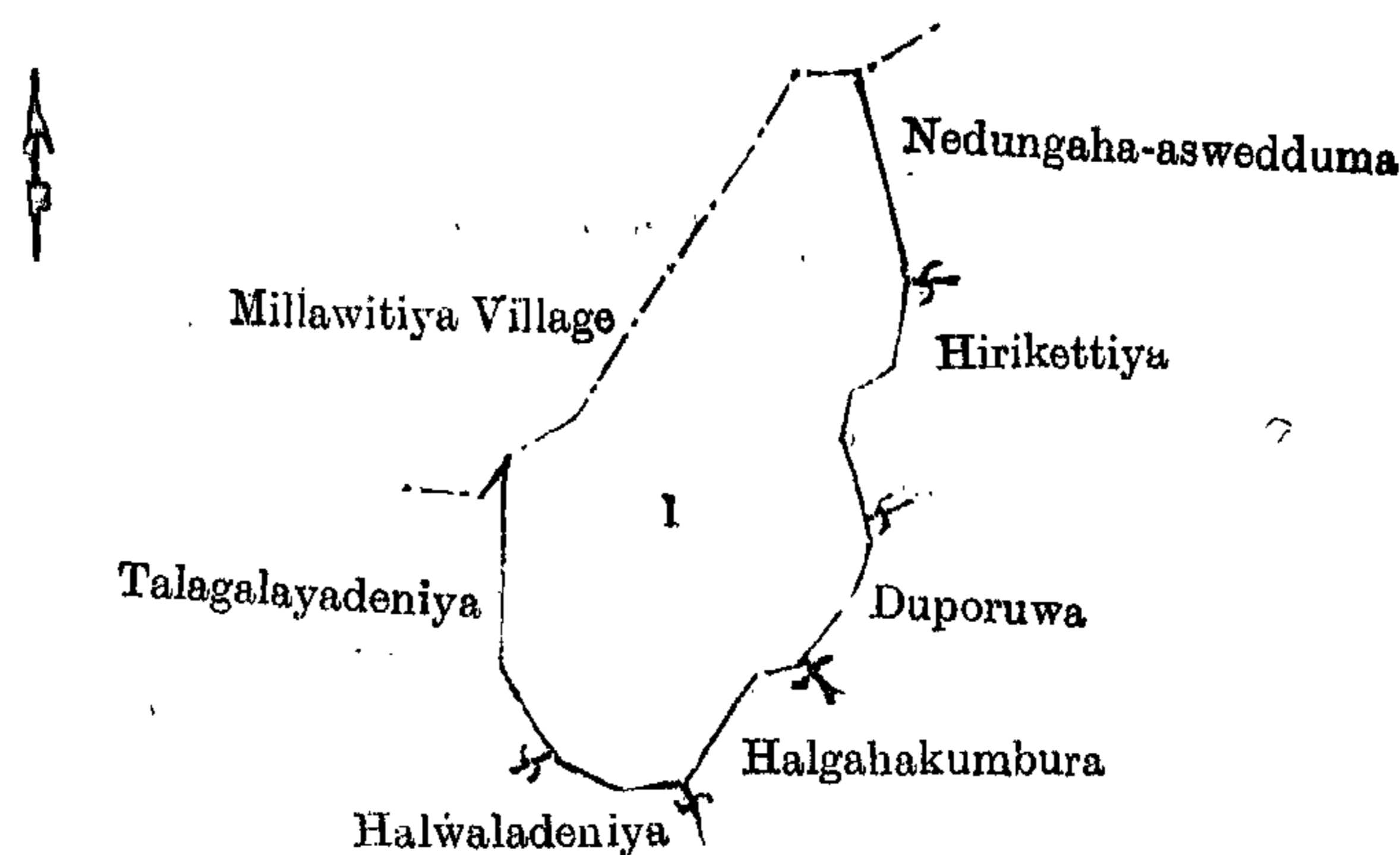
The following lots situated in the village of Dellobeda, in the Nawadun korale of the Palle pattuwa of the Ratnapura District, in the Province of Sabaragamuwa, as described in the annexed diagrams :—

I.—Preliminary plan 70.

Situation : Dellobeda village in Nawadun korale of Ratnapura District.

Lot.	Name of Land.	Extent, A. R. P.
1	Tuttiripitiahena	6 0 11

and bounded as follows : on the north by the village limit of Millawitiya ; on the east by Nedungaha-aswedduma claimed by Konarage Punchi Mahatmaya and others, Hirikettiya claimed by Yalat Arachchilage Serahamy and others, Duporuwa claimed by ditto, Halgahakumbura claimed by Atukoralage Punchi Mahatmaya and others ; on the south by Halwaladeniya claimed by Damme Arachchilage Heratham and others ; on the west by Talagalayadeniya claimed by Wann Arachchilage Appuhamy and others, the village limit of Millawitiya.



Surveyor-General's Office,
Colombo, November 18, 1912.

Scale of 8 Chains to an Inch.

A. H. G. DAWSON,
for Surveyor-General.

II.—Preliminary plan 70.

Situation : Dellobeda village in Nawadun korale of Ratnapura District.

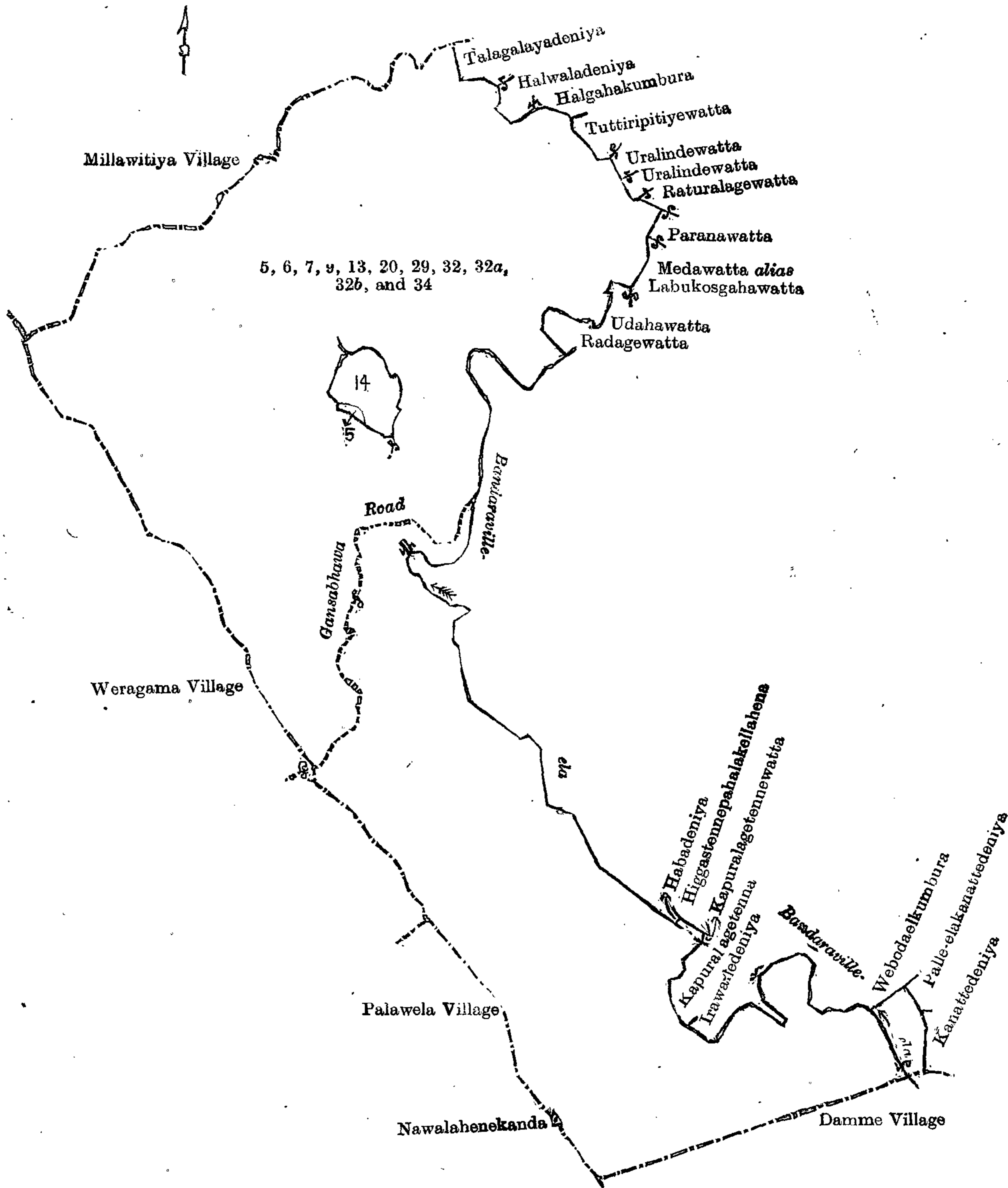
Lot.	Name of Land.	Extent, A. R. P.	Lot.	Name of Land.	Extent, A. R. P.
5	Hunganwiladeniya	6 0 14		Rukattanahena, Irawella, Mahana-	
6	Galhenedeniya	0 2 36		walahena, Punchediligodella,	
7	Tuttiripitiyemukalana	10 3 32		Mahanebiligodella	263 1 14
9	Udawattehena, Paranawattehena, Uda-		13	Dellobeddamukalana	41 1 11
	watta <i>alias</i> Wikotanagaladena, Bada-		20	Batamullehenedeniya	0 2 6
	kandahenyaya, Naigalahena, Dik-		29	Andunwanahenedeniya	1 1 11
	hena, Kekunehena, Tennehenewatta,		32	Mahahenedeniya	2 2 17
	Tennehena, Nawalahena, Mahena,		32a	Rukattanehenedeniya	2 3 18
	Tuttiripitihena, Uralindawatte-		32b	Irawaladeniya	2 3 30
	hena, Palaniyahitiyawattehena,		34	Do.	0 0 36
	Andunwanahena, Irawallehena,				
	Hapugahawaladena, Mottewa,				332 3 25

and bounded as follows : on the north by the village limit of Millawitiya, Talagalayadeniya claimed by Wanniarachchilage Appuhamy and others, Halwaladeniya claimed by Damme Arachchilage Heratham and others, Halgahakumbura claimed by Atukoralage Punchimahatmaya and others, Tuttiripitiyewatta claimed by Eratnige Jayatuhamy and others, Uralindewatta claimed by Wann Arachchilage Jothihamy and others, Raturalagewatta claimed by Atukoralage Pohosathamy ; on the east by Paranawatta claimed by Hettigodayalage Girigorisa, Medawatta *alias* Labukosgahawatta claimed by Wann Arachchilage Punchi Mahatmaya and others, Udahawatta claimed by Wann Arachchilage Mohottihamy, Radagewatta claimed by Dellobeda Radage Ratnahenaya and others, the Bandaraville-ela, Habadeniya claimed by Jalat Arachchilage Serahamy, Higgastennepahalakellahena claimed by ditto, Kapuralagetennewatta belonging to Konaragamaetige Mudalihamy, Kapuralagetenna claimed by Konarage Punchi Mahatmaya and others, Irawaladeniya claimed by Jalat Arachchilage Serahamy and others, the Bandaraville-ela, Webodaekumbura claimed by J. A. Serahamy, Pallelakanattedeniya claimed by K. Punchi Mahatmaya and others, Kanattedeniya claimed by Jalat Arachchilage Serahamy and others ; on the south by the village limit of Damme ; on the west by the village limit of Palawela, the village limit of Weragama.

NOTE.—The following lots lying within the above boundaries are excluded from this notice, and their aggregate acreage of 4 acres and 32 perches is not included in the acreage of 332 acres 3 roods and 25 perches given above :—

Lot.	Name of Land.	Extent, A. R. P.
14	Tennehenekumbura	3 3 24
15	Tennehenewatta	0 1 8

4 0 32



Scale of 16 Chains to an Inch.

Surveyor-General's Office,
Colombo, November 18, 1912.

A. H. G. DAWSON,
for Surveyor-General.

III.—Preliminary plan 70.
Situation : Dellobeda village in Nawadun korale of Ratnapura District.

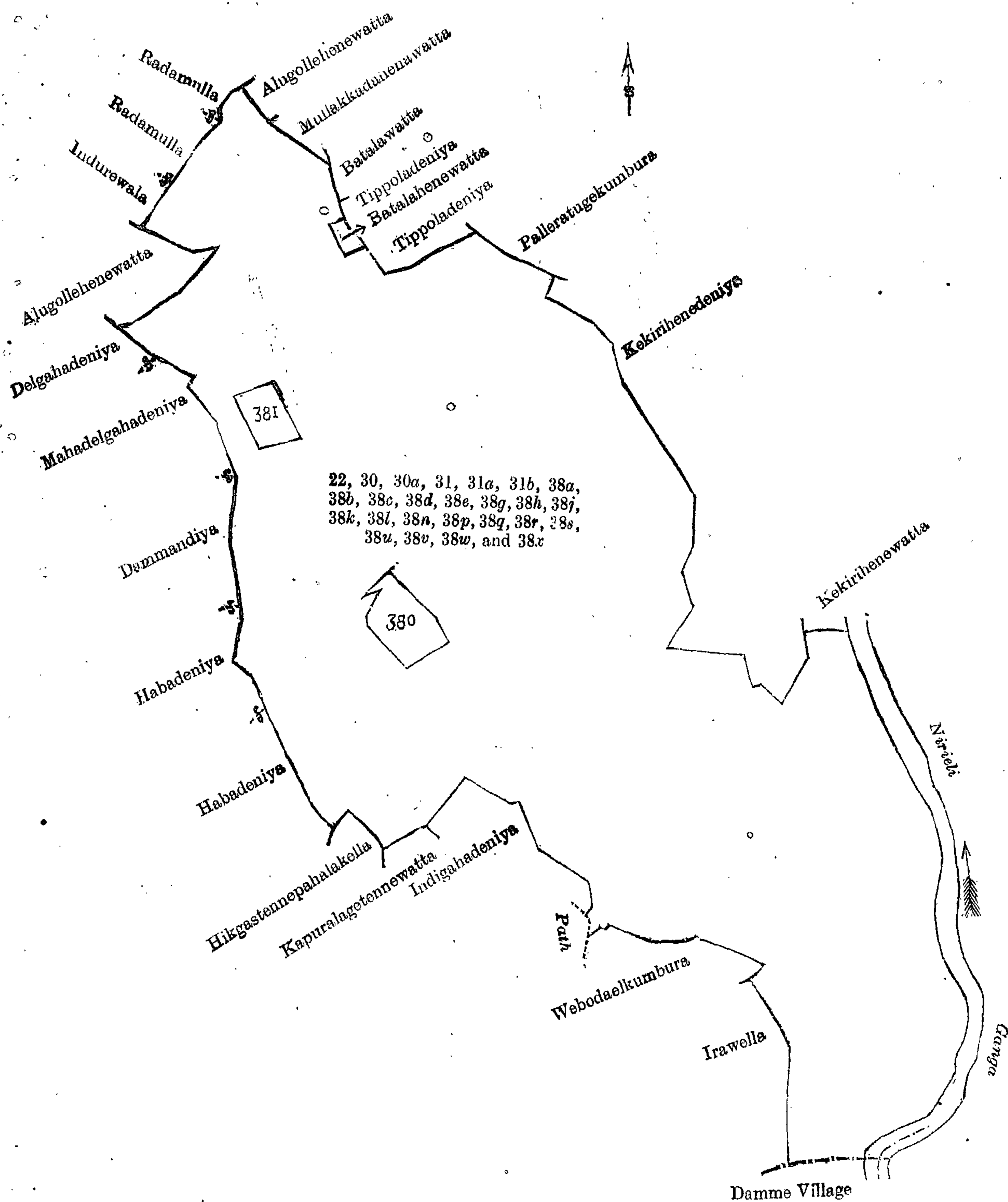
Lot.	Name of Land.	Extent, A. R. P.	Lot.	Name of Land.	Extent, A. R. P.
22	Ranabatadeniya ..	1 0 29	38k	Ittegalahena ..	4 3 23
30	Ittegaladeniyapahalakella ..	1 0 24	38l	Higgastenneihalakellehena ..	3 3 14
30a	Ittegaladeniya ..	2 1 8	38n	Higgastennegawadeniya ..	0 0 23
31	Palle-elakanattedeniya ..	1 1 18	38p	Hapugahawalagehena ..	5 2 13
31a	Kanattedeniya ..	0 2 7	38q	Morahelagehena ..	3 2 38
31b	Kanattehena ..	0 1 36	38r	Higgastennepahalakellehena ..	8 2 17
38a	Radamullehena ..	0 2 38	38s	Indigahadeniyehena ..	6 0 14
38b	Tippolehena ..	0 3 19	38u	Palle-elakanattehena ..	10 0 14
38c	Alugollehena ..	4 0 25	38v	Palle-elamullehena ..	1 2 37
38d	Hapugahawalagehenewatta ..	2 2 31	38w	Boragodagodellahena ..	1 1 37
38e	Tenneudabatalahena ..	7 1 12	38x	Palle-elakanatteokandehena ..	1 0 7
38g	Batalahena ..	3 2 21			
38h	Tenneudahenegawadeniya ..	0 0 39			
38j	Batalahena ..	16 3 29			
					80 3 13

and bounded as follows : on the north by Alugollehenewatta claimed by Damme Arachchilage Herathamy and others, Mullakkadahenawatta claimed by Jalat Arachchilage Serahamy and others, Batalawatta claimed by Konarage Punchi Mahatmaya and others, Tippoladeniya claimed by ditto, Batalahenewatta claimed by Abeysiriwardene Muhandiramalage Marthenis Appuhamy and others, Tippoladeniya claimed by Konarage Punchi Mahatmaya and others, Palleratugekumbura claimed by J. A. Serahamy and others, Kekirihenedeniya claimed by Konara Gamaetige Punchi Mahatmaya and others. Kekirihenewatta claimed by Galgomuwe Vidanelage Loku Mahatmaya ; on the east by the Nirieli-ganga ; on the south by the village limit of Damme, Irawella claimed by Jalat Arachchilage Serahamy and others, Webodaekumbura claimed by ditto, a path, Indigahadeniya claimed by Jalat Arachchilage Serahamy and others, Kapuralagetennewatta claimed by Konaragamaetige Mudalihamy, Higgastennepahalakella claimed by J. A. Serahamy and others ; on the west by Habadeniya claimed by J. A. Serahamy and others, Dammandiya claimed by ditto, Mahadelgahadeniya claimed by ditto, Delgahadeniya claimed by Konarage Punchi Mahatmaya and others, Alugollehenewatta claimed by J. A. Serahamy, Indurewala claimed by Niriellagamage Yahapathhamy, Radamulla claimed by Damme Arachchilage Herathamy and others.

NOTE.—The following lots lying within the above boundaries are excluded from this notice, and their aggregate acreage of 1 acre 2 roods and 23 perches is not included in the acreage of 80 acres 3¹/₂ roods and 13 perches given above :—

Preliminary plan 70.

Lot.	Name of Land.	Extent, A. R. P.
38i	Kurahanhenewatta	0 2 20
38o	Higgastenneihalakellawatta	1 0 3
		1 2 23



Surveyor-General's Office,
Colombo, November 18, 1912.

Scale of 8 Chains to an Inch.

A. H. G. DAWSON,
for Surveyor-General.

Ratnapura S. O. 20, 1912—1913.

Colombo Notice No. 4,827.

Notice under "The Waste Lands Ordinances of 1897, 1899, 1900, and 1903."

TAKE notice that unless within three months from April 11, 1913, the persons, if any, who claim any interest in the land hereinafter mentioned appear before the Assistant Government Agent of the Colombo and Negombo Districts of the Western Province, at his office in Colombo, and make claim to the said land or to some interest therein :

Such Assistant Government Agent, in pursuance of the powers in him vested by the said Ordinances, will declare by writing under his hand that the said land, to which no claim has been made, is the property of the Crown.

C. V. BRAYNE,
Assistant Government Agent

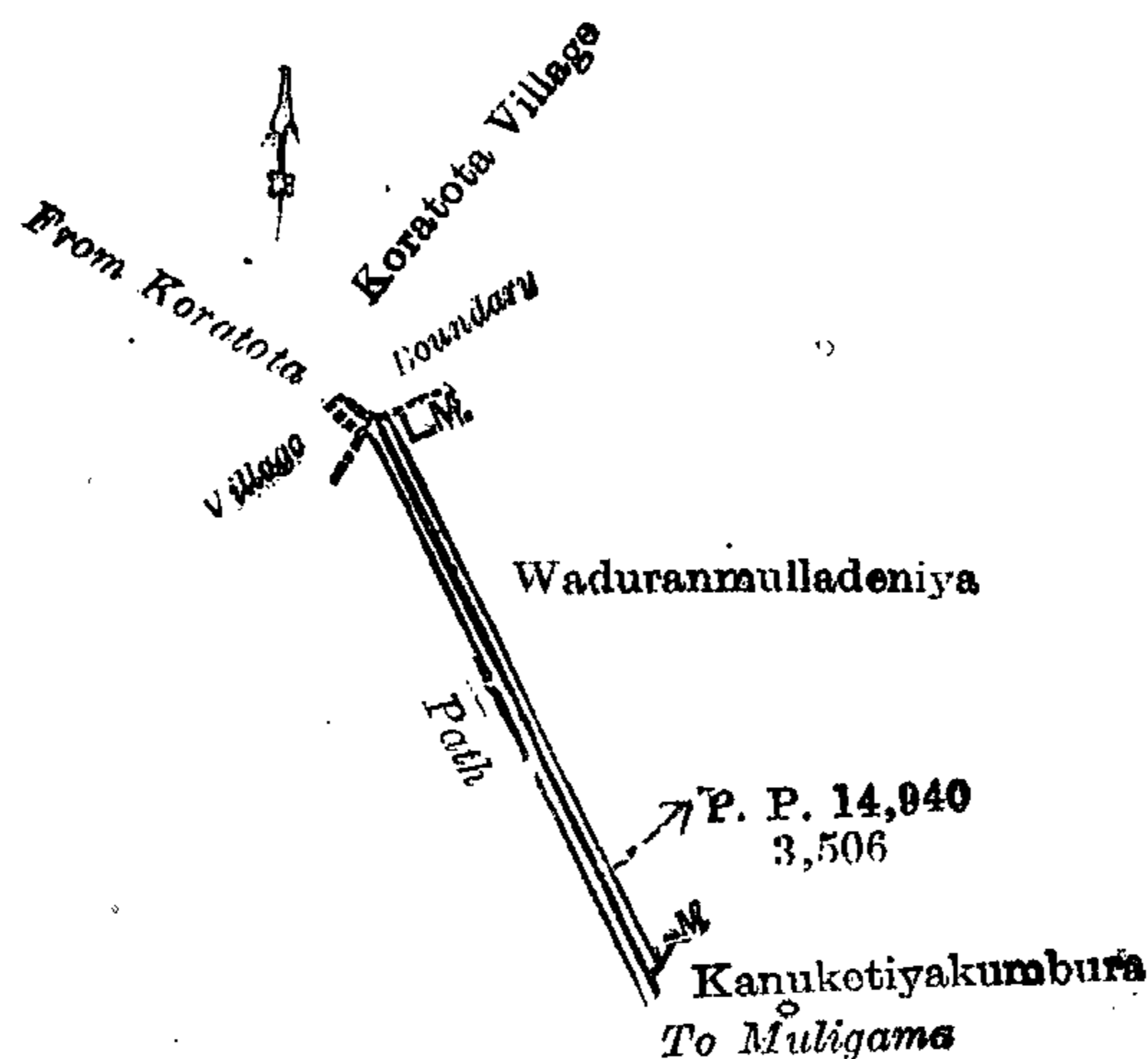
Description of the Land referred to.

The following lot situated in the village Dedigomuwa, in the Palle pattu, of the Hewagam korale, in the Colombo District of the Western Province, as described in the annexed diagram :—

Preliminary plan 14,940.

Lot.	Name of Land.	Extent, A. R. P.
3506	Waduranmulladeniya (reservation for path)	0 0 10

and bounded as follows : on the north by village Koratota ; on the east by Waduranmulladeniya claimed by the Crown and Attapatta Hewawassan Liyanegge Hendrick Appu of Oruwela ; on the south by Kanuketiyakumbura claimed by A. Hendrick Appu and others ; on the west by the road from Koratota to Muligama.



Scale of 4 Chains to an Inch.

Surveyor-General's Office,
Colombo, February 14, 1913.

A. J. WICKWAR,
for Surveyor-General.

Colombo Notice No. 4,828.

Notice under "The Waste Lands Ordinances of 1897, 1899, 1900, and 1903."

TAKE notice that unless within three months from April 11, 1913, the persons, if any, who claim any interest in the lands hereinafter mentioned or in any one or more of such lands appear before the Assistant Government Agent of the Colombo and Negombo Districts of the Western Province, at his office in Colombo, and make claim in person or in writing to the said lands or any of them or to some interest therein :

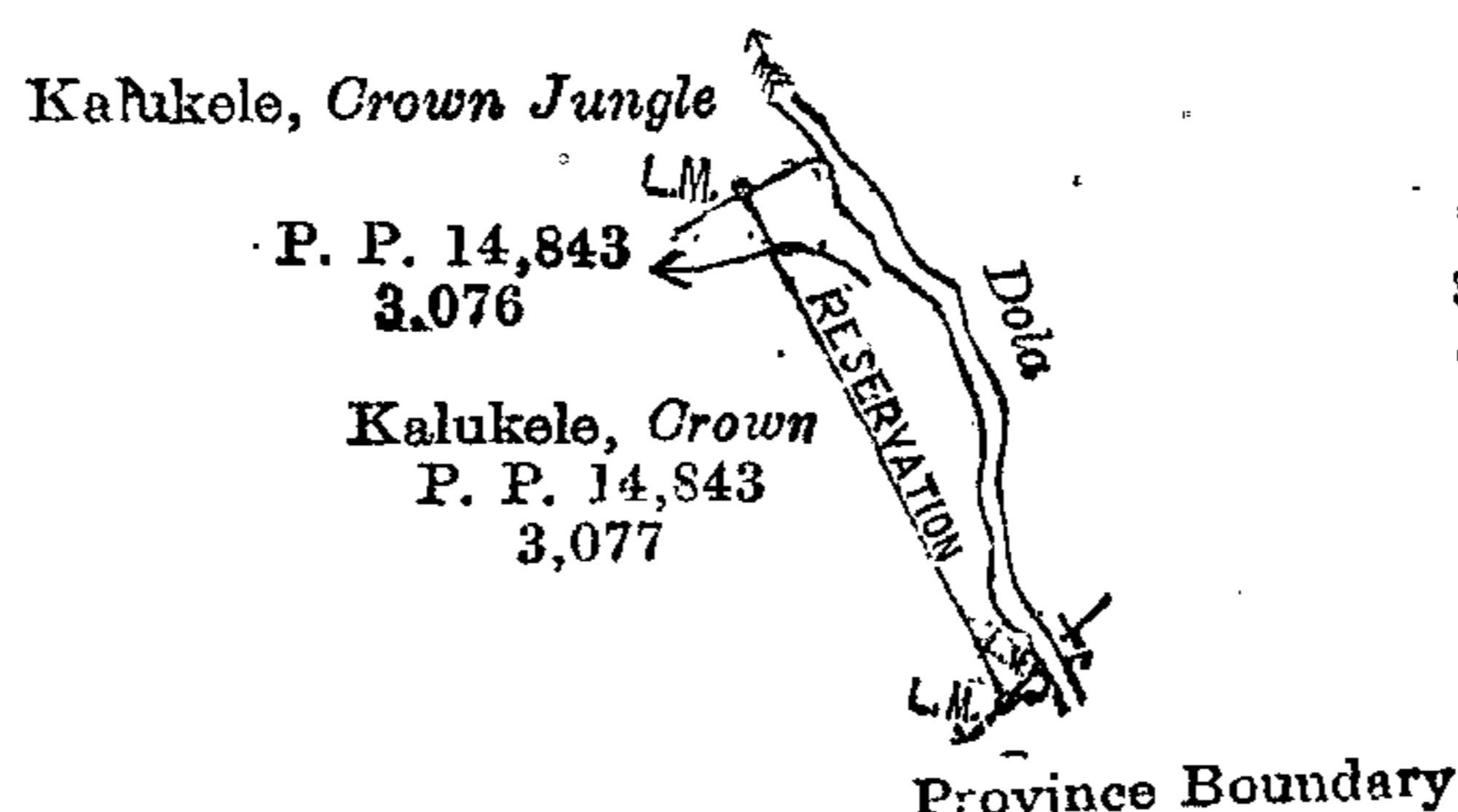
Such Assistant Government Agent, in pursuance of the powers in him vested by the said Ordinances, will declare by writing under his hand that the said lands or such of them, as to which no claim has been made, are the property of the Crown.

C. V. BRAYNE,
Assistant Government Agent.

Description of the Lands referred to.

PART I.

The following lot 3,076 in preliminary plan 14,843, known as Kalukele (reservation for dola), containing in extent 1 rood, situated in the village Madabawita, in the Udugaha pattu of the Hapitigam korale, in the Negombo District of the Western Province, as shown in the annexed diagram ; and bounded on the north by Kalukele Crown jungle ; on the east by dola ; on the south by the Province boundary ; on the west by Kalukele Crown land.



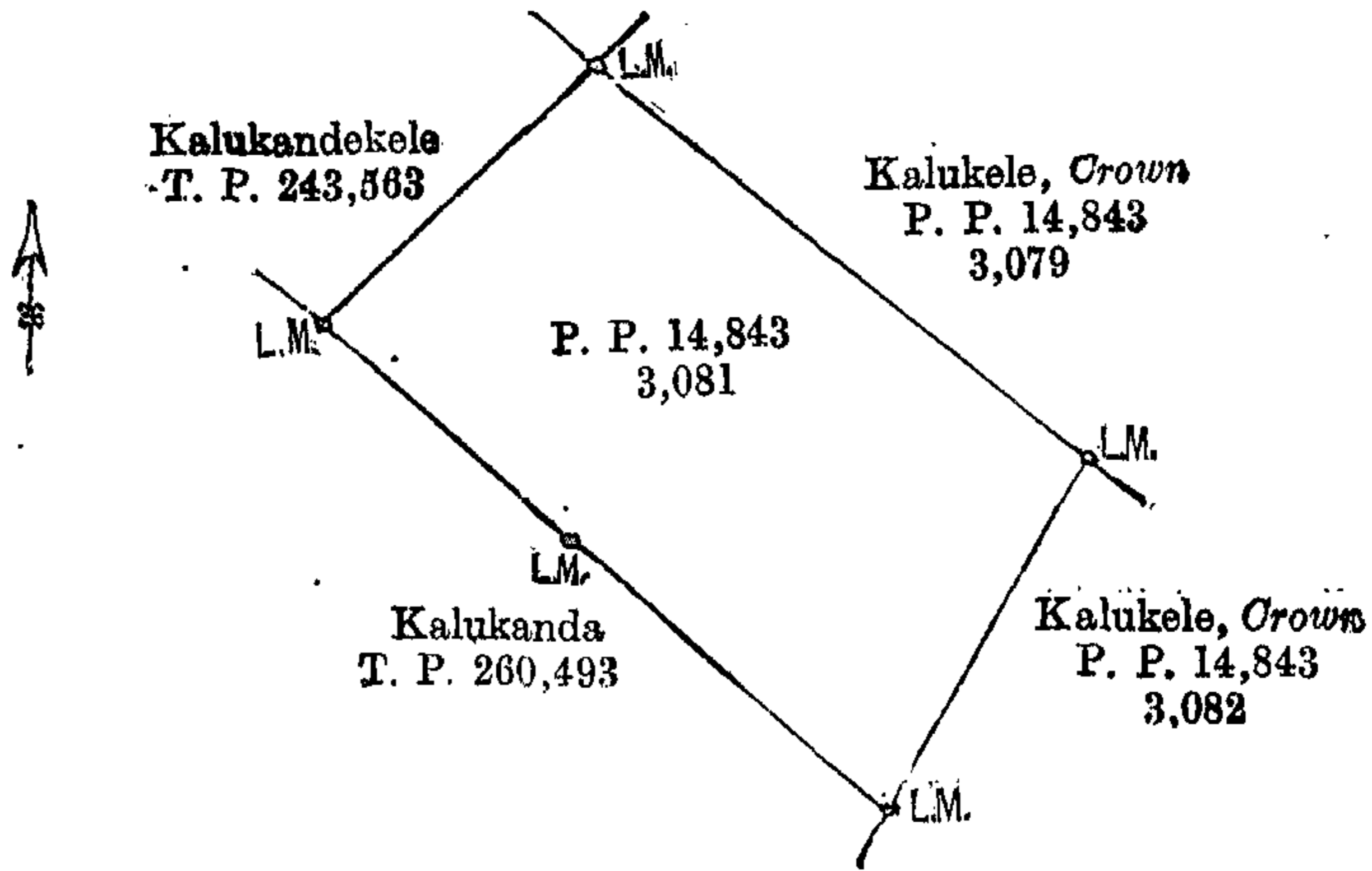
Scale of 4 Chains to an Inch.

Surveyor-General's Office,
Colombo, September 23, 1912.

A. J. WICKWAR,
for Surveyor-General.

PART II.

The following lot 3,081 in preliminary plan 14,843, known as Kalukele, containing in extent 2 acres 3 roods and 5 perches, situated in the village Madabawita, in the Udugaha pattu of Hapitigani korale of the Negombo District of the Western Province, as shown in the annexed diagram; and bounded on the north-east by Kalukele Crown land; on the south-east by Kalukele Crown land; on the south-west by Kalukanda claimed by B. D. Silva, Muhandiram (T. P. 260,493); on the north-west by Kalukandakele claimed by B. D. Silva, Muhandiram, and another (T. P. 243,563).



Surveyor-General's Office,
Colombo, September 23, 1912.

Scale of 4 Chains to an Inch.

A. J. WICKWAR,
for Surveyor-General.

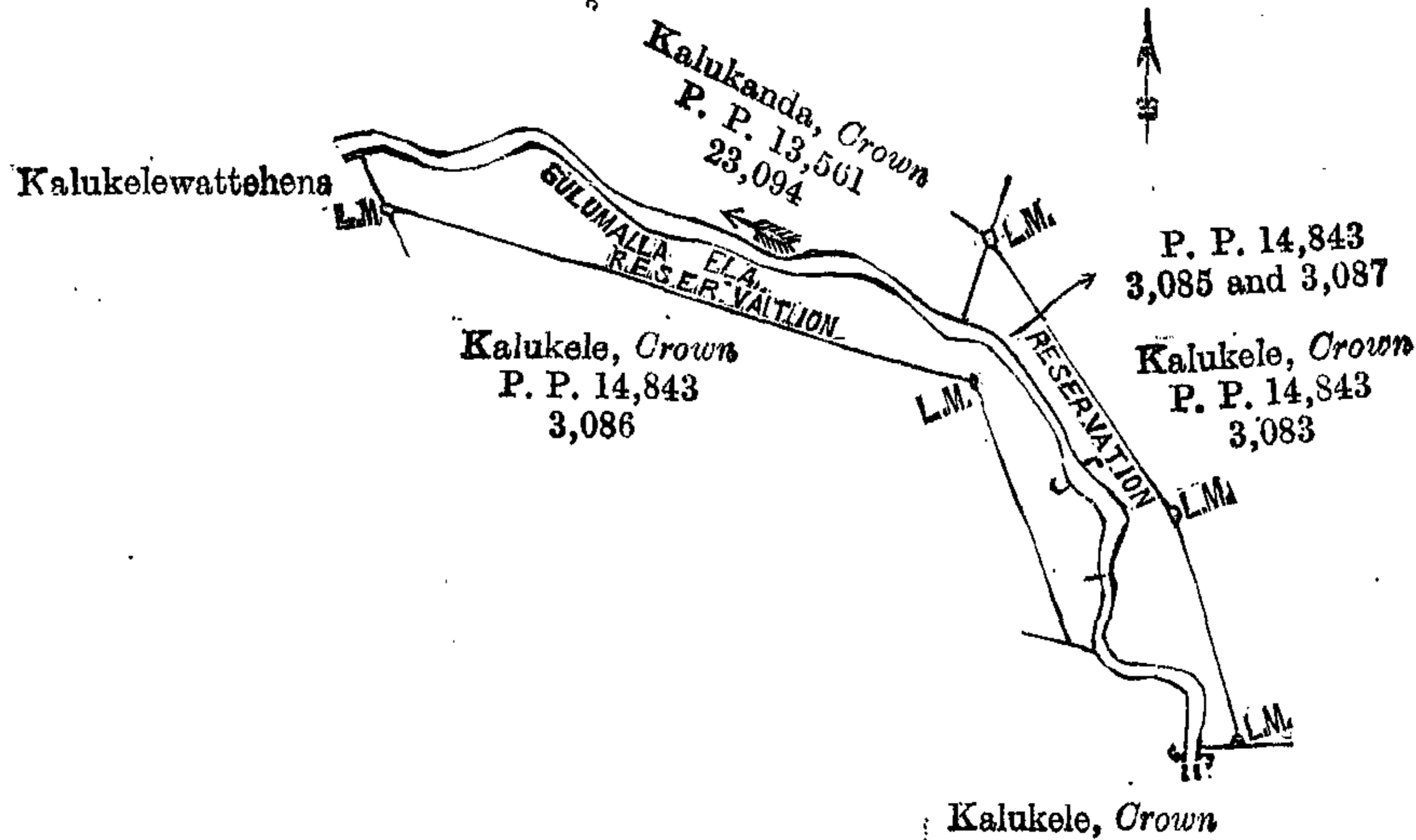
PART III.

The following lots situated in the village of Madabawita, in the Udugaha pattu of Hapitigam korale of the Negombo District of the Western Province, as shown in the annexed diagram:—

Preliminary plan 14,843.

Lot.	Name of Land.	Extent, A. R. P.
3085	Kalukele (reservation for dola)	0 3 6
3087	Do. (do.)	0 1 24
		1 0 30

and bounded as follows: on the north by Gulumalla-ela and Kalukanda Crown land; on the east by Kalukele Crown land; on the south by Kalukele Crown land; and on the west by Kalukelewattahena claimed by John Singho.



Surveyor-General's Office,
Colombo, September 23, 1912.

Scale of 4 Chains to an Inch.

A. J. WICKWAR,
for Surveyor-General.

FINAL ORDERS.

Hambantota S. O. No. 907.

Order under Section 4, Sub-section (1), of "The Waste Lands Ordinances of 1897, 1899, 1900, and 1903," declaring Lands to be Crown Property.

In the matter of the lands commonly called or known as Baduwattahena, Ketakalagahahena, &c., situate in the village of Raluwa, in the West Giruwa pattu of the Hambantota District, in the Southern Province, and of "The Waste Lands Ordinances of 1897, 1899, 1900, and 1903."

WHEREAS in pursuance of section 1 of the said Ordinances it was duly declared and notified on February 9, 1912, that if no claim to the said lands commonly called or known as Baduwattahena, Ketakalagahahena, &c., situate in the village of Raluwa, in the West Giruwa pattu of the Hambantota District, in the Southern Province, containing in extent 287 acres and 3 perches, and shown as lots 18, 18e, 18f, 18h in preliminary plan 230, and in the annexed diagram, was made to Charles Valentine Brayne, Special Officer appointed under section 28 of the said Ordinances, within the period of three months from the date specified in the said notice, such lands would be declared to be the property of the Crown (*vide* Notice No. 4,349):

And whereas (1) Galagamarallage Don Hendrick Appuhamy of Gonadeniya made claim thereto, and Charles Valentine Brayne, Special Officer appointed under section 28 of the said Ordinances, made due inquiry into such claim, and whereas the said claimant and Charles Valentine Brayne, Special Officer appointed under section 28 of the said Ordinances, with the consent of His Excellency the Governor, came to an agreement in writing, dated June 3, 1912, concerning the said land, under section 4, sub-section (1), of the said Ordinances, whereby it was agreed that the said claimant, along with Don Davith Rajapaksa, Vidana Arachchi, should be declared the purchaser of 2 acres more or less of lot 18, upon payment on or before July 3, 1912, to the Assistant Government Agent of Hambantota, of a sum of Forty Rupees (Rs. 40) only, as the purchase amount of the said portion of 2 acres more or less of lot 18 and whereas the said claimant withdrew his claim to the remainder of the lands appearing in the said notice, and whereas it was further agreed by the said agreement that in default of such payment the claim of the said claimant to the said portion of 2 acres more or less of lot 18 in respect of which the said payment was to be made, should also be considered to have been withdrawn, and the said portion of 2 acres more or less of lot 18 should be declared to be the property of the Crown, and whereas the said claimant has failed to make the said payment by the due date, the said lands, as more fully described herein below, are declared to be the property of the Crown.

Description of the Lands referred to.

The following lots situated in the village of Raluwa, in the West Giruwa pattu of the Hambantota District, in the Southern Province, as described in the annexed diagram :—

		Preliminary plan 230.		Extent, A. R. P.	
Lot.	Name of Land.				
18	Baduwatthena, Ketakelagahahena, &c.	255	2 13
18e	Do. do.	..	(reservation for stream) ..	28	2 15
18f	Do. do.	1	0 15
18h	Do. do.	..	(reservation for stream) ..	1	3 0
				287	0 3

and bounded as follows : on the north by T. P. 184,152, Navaratnahena to be declared the property of the Crown under the Waste Lands Ordinances, Dangahahena to be declared the property of the Crown under the Waste Lands Ordinances, Andarapoladeniya to be declared the property of the Crown under the Waste Lands Ordinances, Raluwa-ela, T. P. 207,888, Iriyaketiya-hena to be declared the property of the Crown under the Waste Lands Ordinances, Urubokke-oya ; on the east by the Urubokke-oya ; on the south by Lindagawamulana and Bodiwellakumbura claimed by D. F. A. Don David and another, the Raluwa-ela, Baduwatthena, &c., to be declared the property of the Crown under the Waste Lands Ordinances, Rada-aredeniya sold by Crown, Rada-arewewa to be declared the property of the Crown under the Waste Lands Ordinances, a road, Mahawatthena to be declared the property of the Crown under the Waste Lands Ordinances, Hitawakagewewa to be declared the property of the Crown under the Waste Lands Ordinances ; on the west by the village limit of Muruthawela, Mahakomehenekella to be declared the property of the Crown under the Waste Lands Ordinances, the village limit of Muruthawela.

NOTE.—The following lots lying within the above boundaries are excluded from this order, and their acreage of 2 acres 3 roods and 26 perches is not included in the acreage of 287 acres and 3 perches given above :—

		Preliminary plan 230.		Extent, A. R. P.	
Lot.	Name of Land.				
18g	Baduwatthena, Ketakalagahahena, &c.	1	3 36
19	T. P. 254,314	0	3 30
				2	3 26

W. E. WAIT,
Special Officer.

February 7, 1913.

[For Diagram see page 586.]

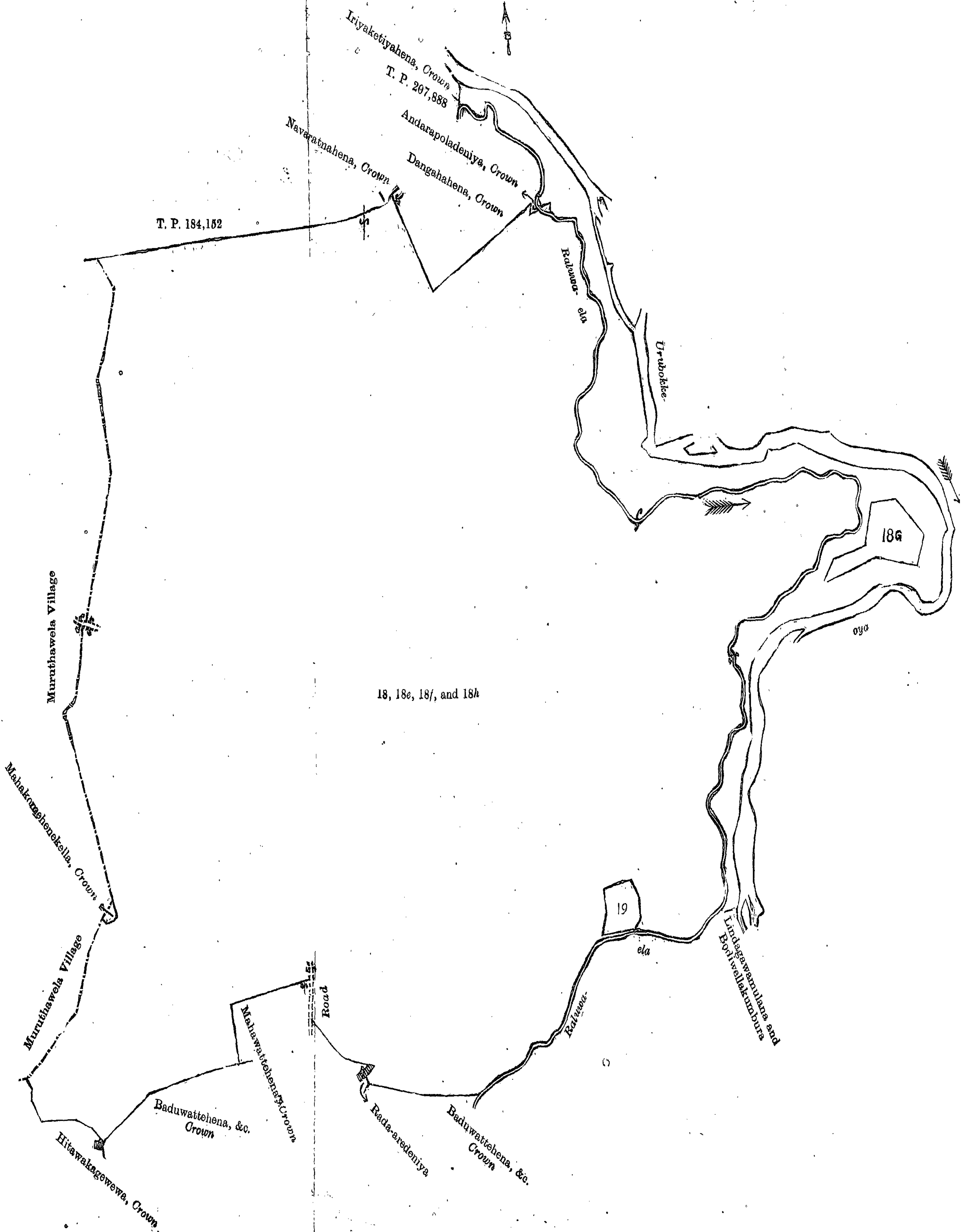
Ratnapura S. O. No. 92.

Order under Section 4, Sub-section (1), of "The Waste Lands Ordinances of 1897, 1899, 1900, and 1903," declaring Lands to be Crown Property.

In the matter of the lands commonly called or known as Digane-kandemukalana, Harassehena, &c., situate in the village of Karawita, in the Nawadun korale of the Ratnapura District, in the Province of Sabaragamuwa, and of "The Waste Lands Ordinances of 1897, 1899, 1900, and 1903."

WHEREAS in pursuance of section 1 of the said Ordinances it was duly notified on June 25, 1909, that if no claim to the lands commonly called or known as Digane-kandemukalana, Harassehena, &c., situate in the village of Karawita, in the Nawadun korale of the Ratnapura District, in the Province of Sabaragamuwa, containing in extent 2,515 acres 2 roods and 6 perches, and shown as lots 9, 11, 11b, and 58 in preliminary plan 39, and in the annexed diagram, was made to Norman Albert Hampton, Special Officer appointed under section 28 of the said Ordinances, within the period of three months from the date specified in such notice, such lands would be declared the property of the Crown, and dealt with on account of the Crown (*vide* Notice No. 3,487) :

And whereas (1) Manamperi Mudiyanse-lage Loku Banda, (2) Diganelage Selenchiya, (3) ditto Baronchiya, (4) Alutabattanage Dingiri Mahatmaya, (5) Ranasinha Sarnelis Appuhamy, (6) Kattange Camaetiralalage Dingiri Mahatmaya, (7) Patage Lama Etana, (8) Tapaswara Mohandiramalage Appuhamy, (9) Pataka Mudiyanse-lage Kiri Menika, (10) Nainan-gala Vidanelage Heenhamy, on behalf of his wife Pataka Mudiyanse-lage Ranmenika, (11) Digannalaye Rankiriya, made claim to lot 11 in block survey preliminary plan 39, Sabaragamuwa, and whereas (12) Talgahawatteyalage Kira made claim to lot 58 in block survey preliminary plan 39, Sabaragamuwa, and whereas (a) the 1st to 11th claimants withdrew claim to lot 11 in block survey preliminary plan 39, Sabaragamuwa, and (b) the 12th claimant withdrew claim to lot 58 in block survey preliminary plan 39, Sabaragamuwa, and whereas (13) Pataka Mudiyanse-lage Mohottihamy made claim to lot 58, and in consideration of being declared the purchaser of 1 acre more or less of lot 58 in block survey preliminary plan 39 agreed to pay the sum of Seven Rupees and Fifty Cents (Rs. 7.50) only to the Government Agent at Ratnapura, on or before January 14, 1910, withdrew all claim to the remainder of lot 58, and further agreed that should he fail to make the aforesaid payment of Seven Rupees and Fifty Cents (Rs. 7.50) only by January 14, 1910, his claim to this portion of lot 58 should be declared under the Waste Lands Ordinances to be the property of the Crown, and whereas the said claimant has failed to make the aforesaid payment ; and whereas (14) Pataka Mudiyanse-lage Lamahamy made claim to lot 11 and in consideration of being declared the purchaser of 2 acres more or less of lot 58 in block survey preliminary plan 39, Karawita, agreed to pay the sum of Fifteen Rupees (Rs. 15) only, to the Government Agent at Ratnapura, on or before January



Surveyor-General's Office,
Colombo, December 20, 1912.

Scale of 8 Chains to an Inch.

A. H. G. DAWSON,
for Surveyor-General.

14. 1910, withdrew all claim to the remainder of lot 58 and to lot 11 and further agreed that should she fail to make the aforesaid payment of Fifteen Rupees (Rs. 15) only by January 14, 1910, her claim to this portion of lot 58 in block survey preliminary plan 39 should be considered to have been withdrawn, and the said portion of lot 58 should be declared under the Waste Lands Ordinances to be the property of the Crown, and whereas the said claimant has failed to make the aforesaid payment, and whereas (15) Tennakon Mudiyanseleage Punchi Banda made claim to lot 11, and in consideration of being declared the owner of 12½ acres more or less of lot 9 in block survey preliminary plan 39, now shown as 9c, withdrew claim to lot 11, and whereas (16) Thambipedige Jusey made claim to lot 58, and in consideration of being declared the purchaser of 2 acres more or less of lot 58, now shown as lot 58b in block survey preliminary plan 39, agreed to pay the sum of Seven Rupees and Fifty Cents (Rs. 7.50) only to the Government Agent at Ratnapura, on or before January 14, 1910, and withdrew all claim to the remainder of original lot 58, and whereas (17) Tennakon Mudiyanseleage Dingiri Banda made claim to lot 11, and in consideration of being declared the owner of 12½ acres more or less of lots 9 and 11, now shown as lots 9b and 11c in block survey preliminary plan 39, withdrew claim to the remainder of lot 11, and whereas (18) Don Henry Wijewardana Tennakon made claim to lots 9, 11, and 58, and in consideration of being declared along with Avu Lebbe Marikkar Mustapha Lebbe, the owner of 300 acres more or less, being portions of lots 9 and 11, now shown as lots 9a and 11a in block survey preliminary plan 39, withdrew claim to the remainder of lots 9 and 11 and to lot 58; I, Norman Albert Hampton, Special Officer appointed under section 28 of the said Ordinances, under and by virtue of the powers vested in me in that behalf by section 4 of the said Ordinances, do hereby on January 10, 1913, order and declare, under section 4, sub-section (1), of the said Ordinances, that the said lands, as more fully described herein below, are the property of the Crown.

Description of the Lands referred to.

The following lots situated in the village of Karawita, in the Nawadun korale of the Ratnapura District, in the Province of Sabaragamuwa, as described in the annexed diagram:—

Preliminary plan 39.			Extent, A. R. P.		
Lot.	Name of Land.				
9	Diganekandemukalana	..	253	2	27
11	Harassehena, Katukitulehena, Dikhenena, Umandawehena	..	417	2	11
11b	Muttettuhena	..	22	3	7
58	Kariwitakandemukalanyaya, Kandewattehena, Radagekumburagodehena	..	1,821	2	1
			2,515	2	6

and bounded as follows: on the north by Walahenyaya declared the property of D. H. W. Fennekoon and A. L. M. Mustapha Lebbe under the Waste Lands Ordinances, T. P. 66,557, the Giniboku-dola, Dikowita claimed by Pataka Mudiyanseleage Wastuhamy, Dombagahaowita claimed by D. H. W. Tennakoon and others, Dombagahaowitadeniya claimed by ditto, Yahalaokandedeniya claimed by Pataka Mudiyanseleage Wastuhamy and others, Panwiledeniya claimed by ditto, Batahenyaya to be declared Crown property under the Waste Lands Ordinances, Batahenyaya declared the property of Batagoda Liyanage Paulina Silva and others under the Waste Lands Ordinances, Batahenyaya to be declared Crown property under the Waste Lands Ordinances, T. P. 273,201, Batahenyaya to be declared Crown property under the Waste Lands Ordinances, the Nalgaha-dola, Halgasmulla claimed by Tamby Henayalage Juse Henaya and others, Kajugaspeiyekumbura claimed by Waranakulage Dingiri Nonno and others, Kudagekumbura claimed by Karawita pansala, Arambageliyadda claimed by Waranakulage Dingiri Nonno, T. P. 239,683, Mandadeniya claimed by Seneviratne Kiri Mudiyanse, Polwattegekumbura claimed by Tambihenayalage Juse and others, the Maha-dola, Kadawatayawelaowita claimed by Seneviratna Korala, Liyangahaowita claimed by Jayasundara Mudiyanseleage Dingiri Menika, Monarapattiniyaowita claimed by Seneviratne Korala and others, Radagekumbura *alias* Ekalakumbura claimed by Tambihenayalage Juse and others, Radagehena sold to Tambipedige Juse under the Waste Lands Ordinances; on the east by Kandewattehenyaya to be declared Crown property under the Waste Lands Ordinances, Dorawitiyalamukalana to be declared Crown property under the Waste Lands Ordinances, Kandewattehenyaya to be declared Crown property under the Waste Lands Ordinances, Mahawila belonging to the Crown, Kandewattehenyaya to be declared Crown property under the Waste Lands Ordinances; on the south by the boundary of the Kukul korale; on the west by the boundary of the Kukul korale, the Kettawetuna-dola, Walahenyaya declared the property of D. H. W. Tennakoon and A. L. M. Mustapha Lebbe, under the Waste Lands Ordinances, the Waturaganna-dola, Diganekandemukalana declared the property of Tennakoon Mudiyanseleage Dingiri Banda under the Waste Lands Ordinances, the Arambagewatta-dola, Dangulanehena, &c., declared the property of Tennakoon Mudiyanseleage Punchi Banda under the Waste Lands Ordinances, Walahenyaya declared the property of D. H. W. Tennakoon and A. L. M. Mustapha Lebbe under the Waste Lands Ordinances, a dola, Walahenyaya declared the property of D. H. W. Tennakoon and A. L. M. Mustapha Lebbe under the Waste Lands Ordinances.

NOTE.—The following lot lying within the above boundaries is excluded from this order, and its acreage of 1 acre 2 roods and 20 perches is not included in the acreage of 2,515 acres 2 roods and 6 perches given above:—

Preliminary plan 39.			Extent, A. R. P.		
Lot.	Name of Land.				
57	Dimmangahawatta	..	1	2	20

January 10, 1913.

N. A. HAMPTON,
Special Officer.

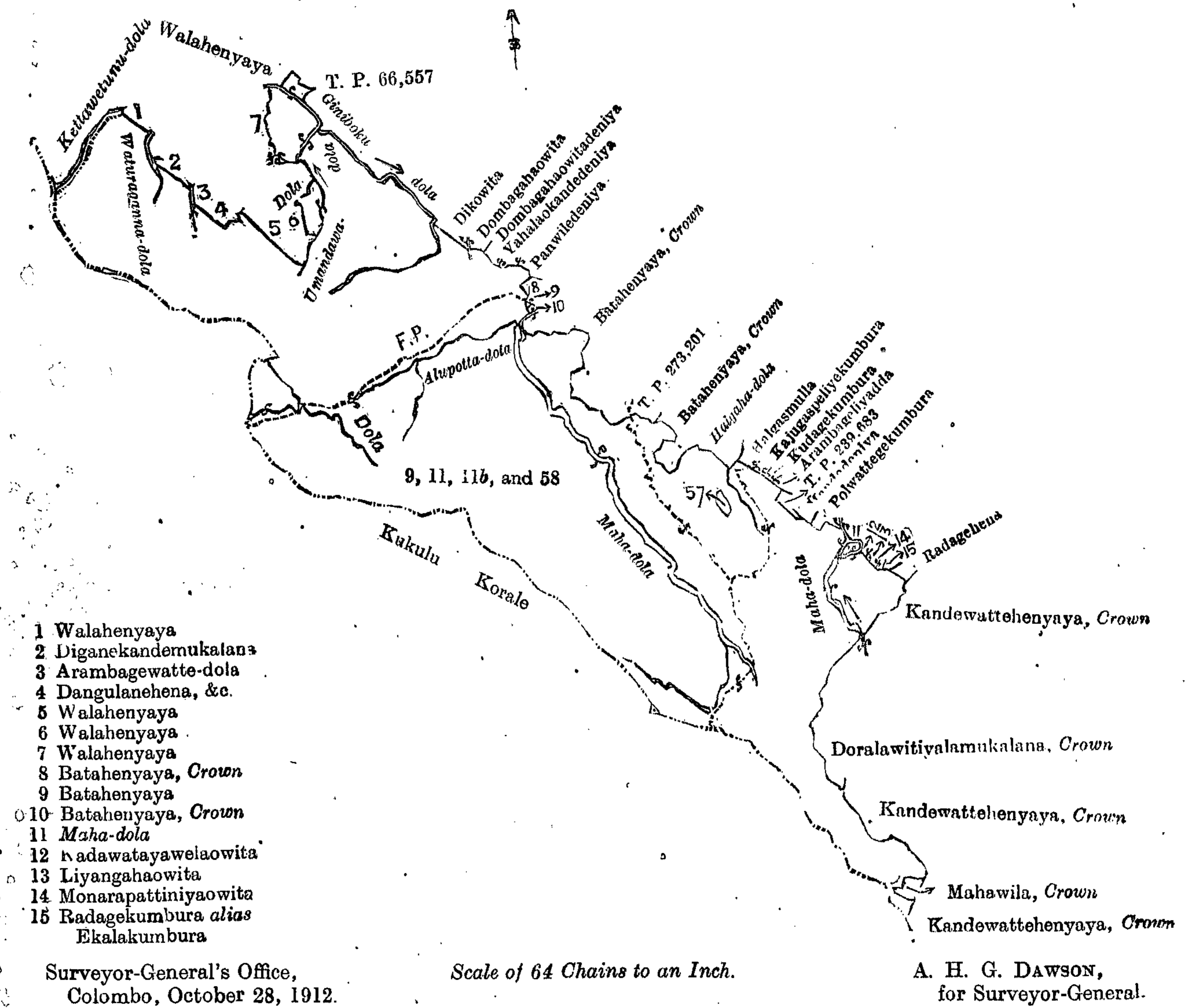
[For Diagram see page 588.]

Ratnapura S. O. No. 93.

Order under Section 4, Sub-section (1), of "The Waste Lands Ordinances of 1897, 1899, 1900, and 1903," declaring Lands to be Crown Property.

In the matter of the lands commonly called or known as Kabaragalahena, Indiketiyehena, Assiringawattehena, &c., situate in the village of Karawita, in the Nawadun korale of the Ratnapura District, in the Province of Sabaragamuwa, and of "The Waste Lands Ordinances of 1897, 1899, 1900, and 1903."

WHEREAS in pursuance of section 1 of the said Ordinances it was duly notified on June 25, 1909, that if no claim to the lands commonly called or known as Kabaragalahena, Indiketiyehena, Assiringawattehena, &c., situate in the village of Karawita, in Nawadun korale of the Ratnapura District, in the Province of Sabaragamuwa, containing in extent 1,623 acres 2 roods and 10 perches, and shown as lots 80, 90, 90a, 90b, and 98 in preliminary plan 39, and in the annexed diagrams, was made to Norman Albert Hampton, Special Officer appointed under section 28 of the said Ordinances, within the period of three months from the date specified in such notice, such lands would be declared the property of the Crown, and dealt with on account of the Crown (*vide* Notice No. 3,487):



And whereas (1) Iddamalгода Rambukpota Kumarihamy made claim to lots 80, 90, 90a, 90b, and 98 in block survey preliminary plan 39, Sabaragamuwa, and whereas (2) Alupotage Rampathamy, (3) Endagamage Siriwardenahamy, (4) ditto Mituruhamy, (5) ditto Punchi Etana, (6) Vedaralalage Rammalhamy, (7) ditto Rattaranhamy, (8) Jalatge Appuhamy, (9) ditto Loku Appuhamy, (10) ditto Setuhamy, (11) Haradasge Mudalihamy, (12) Alupotage Menik Etana, (13) ditto Rattaranhamy made claim to lot 80 in block survey preliminary plan 39, Sabaragamuwa; and whereas (14) Karawita Daulkarage Harmanis Sinno, (15) Slemma Lebbe Mohammadu Casim, on behalf of his father-in-law Navitigala Vedage Kuppattambi Mamma Lebbe, (16) Pebotuwe Nigirikandage Babonchiya, (17) Pannila Mohottalalage Siribohamy, (18) Gangalagamuwe Arachchige Kirinchi Naide, (19) Polgaswatte Babonchiya made claim to lot 90 in block survey preliminary plan 39, Sabaragamuwa, and whereas (a) the 1st claimant withdrew claim to lots 80, 90, 90a, 90b, and 98; (b) the 3rd to 13th claimants, and (2a) Alupotage Pehamy, (2b) ditto Abehamy, (2c) ditto Mudalihamy, (2d) ditto Mangilihamy, (2e) ditto Herathamy, (2f) Heratge Kiri Etana, (2g) Alupotage Heen Etana, as heirs of Alupotage Rampathamy the 2nd claimant who died during the pendency of the inquiry under the Waste Lands Ordinances, withdrew claim to lot 80 in block survey preliminary plan 39, Sabaragamuwa, (c) the 14th to 19th claimants withdrew claim to lot 90 in block survey preliminary plan 39, Sabaragamuwa, and whereas all these withdrawals were made in consideration of the Settlement Officer settling as an act of grace as private property outside the Waste Lands Ordinances, (a) 130 acres more or less of lot 80, now shown as lot 80a, (b) 450 acres more or less of lot 80, now shown as lot 80b, (c) 70 acres more or less of lot 90, now shown as lots 90c and 90d, and (d) 50 acres more or less of lot 90, now shown as lot 90g; I, Norman Albert Hampton, Special Officer appointed under section 28 of the said Ordinances, under and by virtue of the powers vested in me in that behalf by section 4 of the said Ordinances, do hereby on January 10, 1913, order and declare under section 4, sub-section (1), of the said Ordinances, that the said lands, as more fully described herein below, are the property of the Crown.

Description of the Lands referred to.

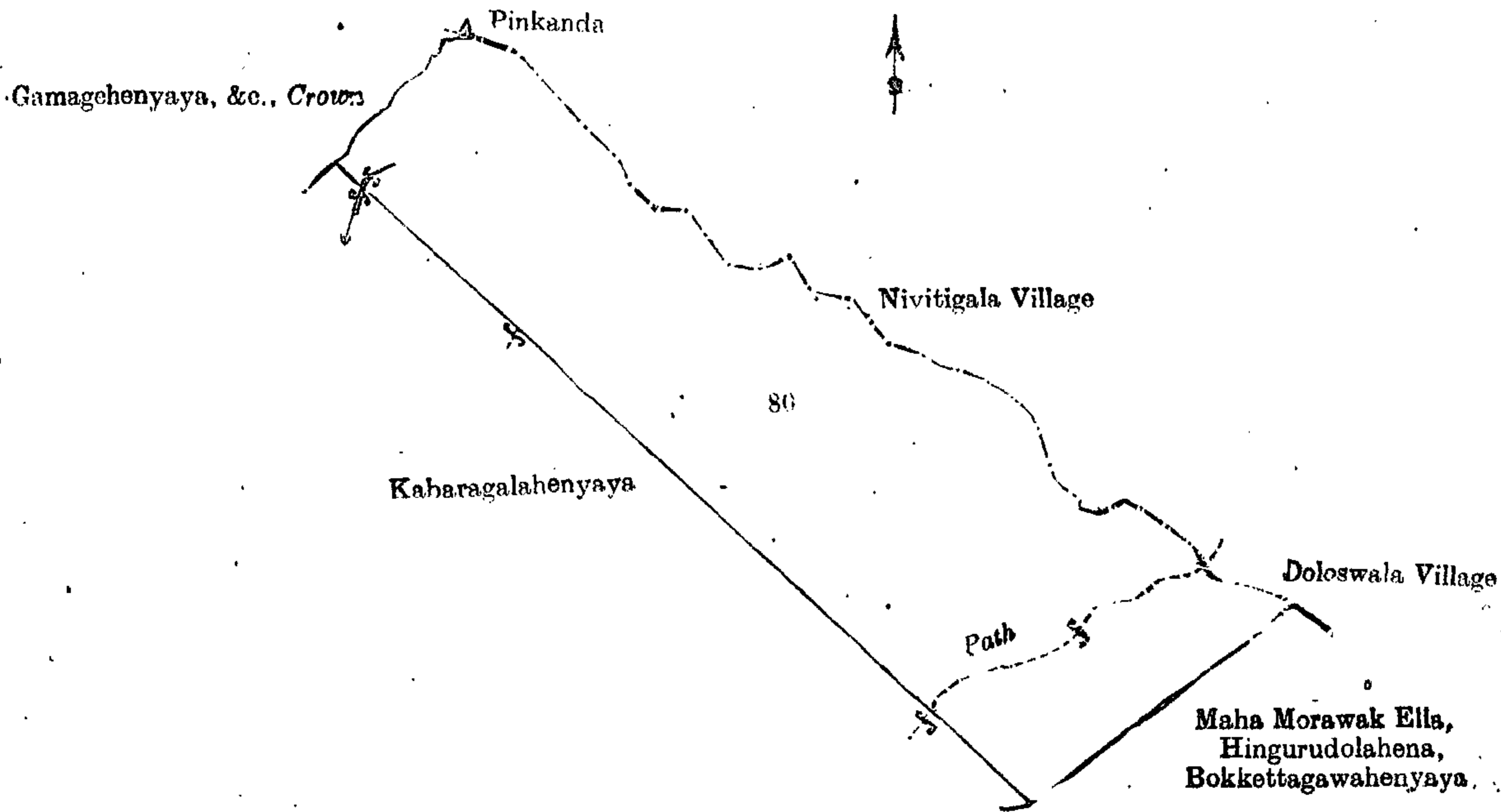
The following lots situated in the village of Karawita, in the Nawadun korale of the Ratnapura District, in the Province of Sabaragamuwa, as described in the annexed diagrams:—

I.—Preliminary plan 39.

Situation: Karawita village in the Nawadun korale of Ratnapura District.

Lot.	Name of Land.	Extent; A. R. P.
80	Kabaragalahena, Indiketiyehena, Assiringawattehena, Muttetudeniyaehena, Ginigal-polahena, &c.	372 2 16

and bounded as follows: on the north by the village limit of Nivitigala; on the east by the village limit of Nivitigala, by the village limit of Doloswala; on the south by Maha Morowak-ella, Ningurudolahena, Bokketagawahenyaya admitted to be private property outside the Waste Lands Ordinances, Kabaragalahenyaya admitted to be private property outside the Waste Lands Ordinances; on the west by Kabaragalahenyaya admitted to be private property outside the Waste Lands Ordinances, Gamagehenyaya, &c., to be declared Crown property under the Waste Lands Ordinances.



Surveyor-General's Office,
Colombo, October 28, 1912.

A. H. G. DAWSON,
for Surveyor-General.

Scale of 32 Chains to an Inch.

II.—Preliminary plan 39.

Situation: Karawita village in Nawadun korale of Ratnapura District.

Lot.	Name of Land.	Extent, A. R. P.
90	Kandewatthenyaya, &c.	1,139 3 28
90a	Nabududolagawamukalana	95 2 20
90b	Doralawitiyalamukalana	15 0 21
98	Medawattedeniya	0 1 5
		1,250 3 34

and bounded as follows: on the north by Dehigahawatthenyaya admitted to be private property outside the Waste Lands Ordinances, Udakumburedeniya admitted to be private property outside the Waste Lands Ordinances, Kanattewatthenyaya admitted to be private property outside the Waste Lands Ordinances, the Karawita-ganga, Kahataokanda claimed by Talagahawattelage Karamanissa; on the east by the Karawita-ganga, the Inn-dola, Indolagulanawatta claimed by H. Kandepanguwe Sapa, the Inn-dola, the village limit of Pebotuwa; on the south by the village limit of Pebotuwa, the boundary of the Kukul korale; on the west by Karawitakandemukalanyaya, Kandewatthenyaya to be declared Crown property under the Waste Lands Ordinances, Mahawila belonging to the Crown, Karawitakandemukalanyaya, Kandewatthenyaya to be declared Crown property under the Waste Lands Ordinances, Radagehena admitted to be private property under the Waste Lands Ordinances.

NOTE.—The following lots lying within the above boundaries are excluded from this order, and their aggregate acreage of 70 acres 1 rood and 27 perches is not included in the acreage of 1,250 acres 3 roods and 34 perches given above:—

Preliminary plan 39.

Lot.	Name of Land.	Extent, A. R. P.	Lot.	Name of Land.	Extent, A. R. P.
90f	Kudagalhenawatta	0 0 22	A 94	Pahalakumbura, &c.	2 3 13
A 90g	Kukulalehenyaya	51 3 8	A 95	Negirikandewatta	4 0 35
A 90h	Indolagawawatta	0 1 5	A 96	Kudaullana	0 1 32
A 91	Talagahawattedeniya	0 0 29	A 97	Paremedawatta	0 0 25
A 92	Talagahawatta, &c.	9 1 2			70 1 27
A 93	Godellewatta	1 0 16			

January 10, 1913.

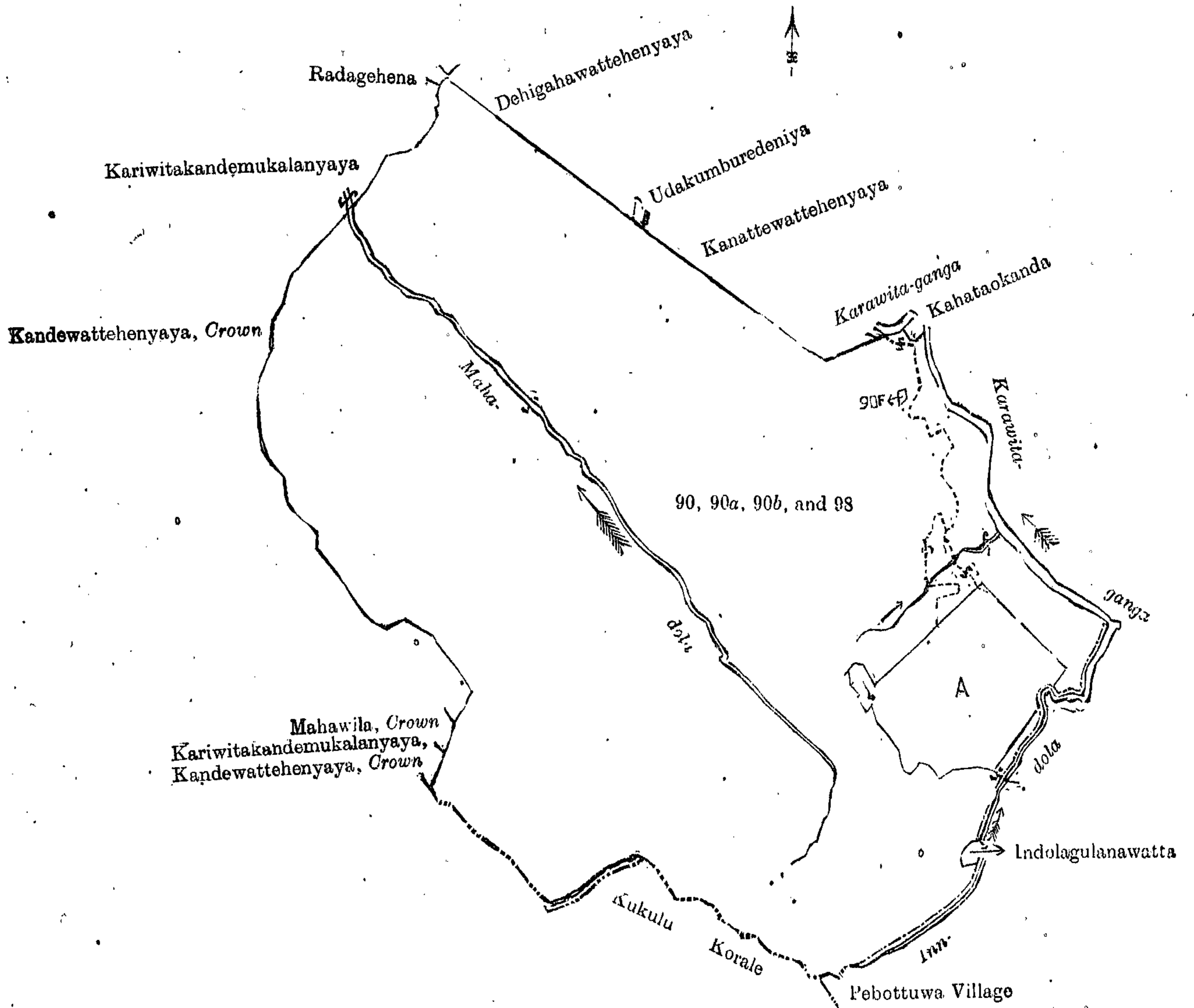
N. A. HAMPTON,
Special Officer.

[For Diagram see page 590.]

Order under Section 2 of "The Waste Lands Ordinances of 1897, 1899, 1900, and 1903,"
declaring Lands to be Crown Property.

In the matter of the lands commonly called and known as Diggalkanda (Crown reservation for a stream), Diggalkandedeniya (Crown reservation for a stream), Diggalkanda (Crown reservation for a stream), Anganthanakele (Crown reservation for a stream and paddy field), Anganthanakele (Crown reservation for paddy field), situate in the village of Alawala, in the Udugaha pattuwa of Siyane Korale East of the Colombo District, in the Western Province, and of "The Waste Lands Ordinances of 1897, 1899, 1900, and 1903."

THE notice required by section 1 of "The Waste Lands Ordinances of 1897, 1899, 1900, and 1903," having been duly published in manner prescribed by that section in respect of the above-named lands (*vide* Notice No. 4,619), and no claim having been made to the said lands or to any interest therein within the period of three months from the date specified in the said notice, I, Charles Valentine Brayne, Assistant Government Agent, Colombo and Negombo Districts, under and by virtue of the powers vested in me in that behalf by section 2 of the said Ordinances, do hereby on February 10, 1913, order and declare that the said lands, as more fully described herein below, situate in the village of Alawala, in the Udugaha pattu of Siyane Korale East of the Colombo District, in the Western Province, and shown as lots 2,092, 2,093, 2,097, 2,099, 2,101, 2,103, 2,105, and 2,107, in preliminary plan 14,625, and in the annexed diagrams, and containing in extent 16 acres 2 roods and 24 perches, are the property of the Crown.



Scale of 32 Chains to an Inch.

Surveyor-General's Office,
Colombo, October 28, 1912.

A. H. G. DAWSON,
for Surveyor-General.

Description of the Lands referred to.

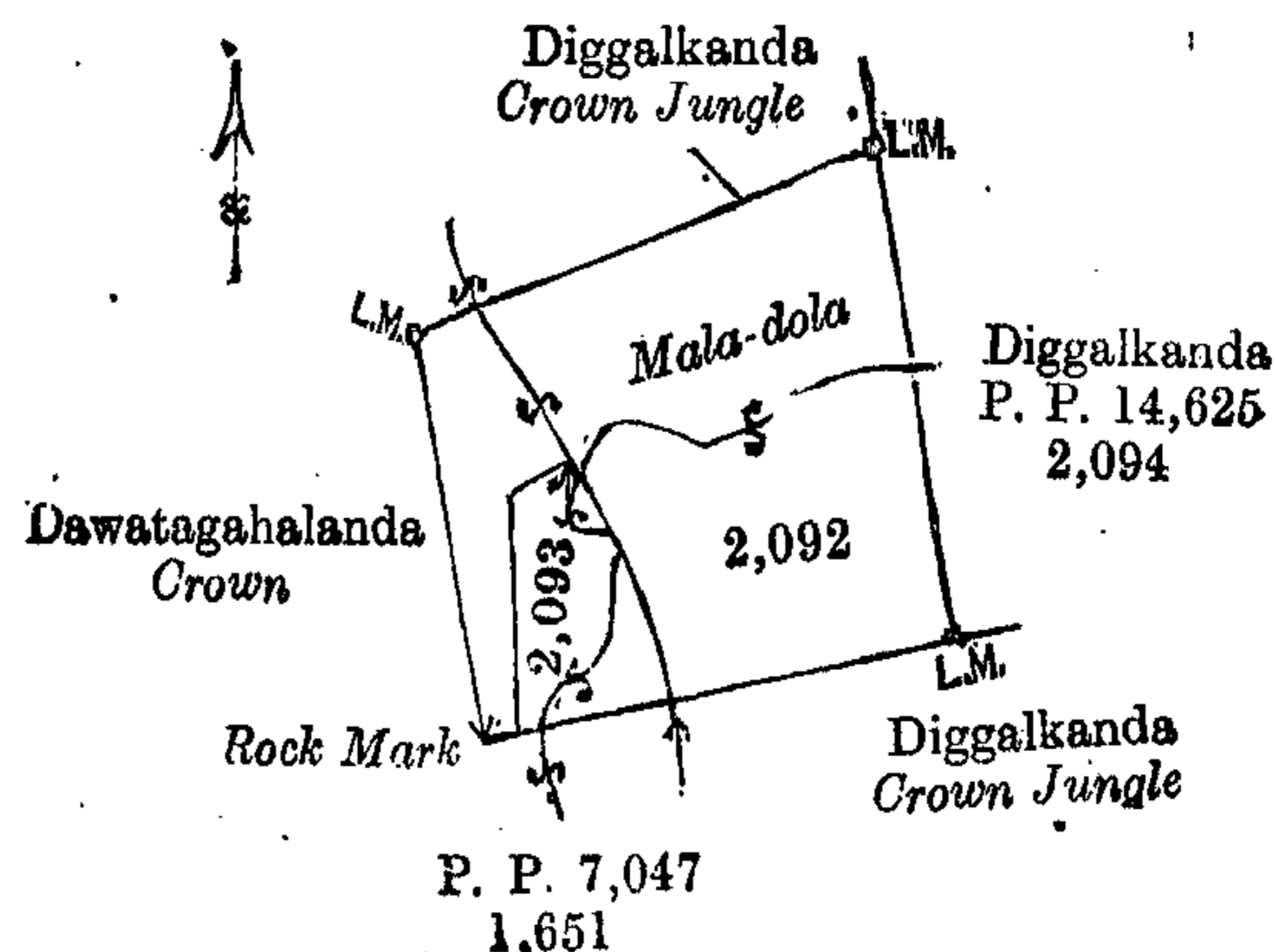
The following lots situated in the village of Alawala, in the Udugaha pattuwa of Siyane Korale East, in the District of Colombo, in the Western Province, as described in the annexed diagrams:—

I.—Preliminary plan 14,625.

Situation: Alawala village in Udugaha pattuwa of Siyane Korale East of Colombo District.

Lot.	Name of Land.	Extent, A. R. P.
2092	Diggalkanda (Crown reservation for a stream)	1 1 18
2093	Diggalkandedeniya (Crown reservation for a stream)	0 0 33
		1 2 11

and bounded as follows: on the north by Diggalkanda, Crown jungle; on the east by Diggalkanda, sold by the Crown to Mrs. C. H. Obeyesekere, being lot 2,094 in P. P. 14,625; on the south by Diggalkanda, Crown jungle, Deniya belonging to the Crown, and rock mark; and on the west by Dawatagahalanda belonging to the Crown.



Scale of 4 Chains to an Inch.

Surveyor-General's Office,
Colombo, July 5, 1912.

A. J. WICKWAR,
for Surveyor-General.

II.—Preliminary plan 14,625.

Situation : Alawala village in Udugaha pattuwa of Siyane Korale East of Colombo District.

Lot.	Name of Land.	Extent, A. R. P.
2097	Diggalkanda (Crown reservation for a stream)	1 3 36
2099	Anganthanakele (Crown reservation for a stream and paddy field)	2 3 19
2101	Do. (do.)	1 3 16
2103	Do. (do.)	1 2 1
2105	Do. (do.)	4 2 19
		12 3 11

and bounded as follows : on the north by Hanniyahene-dola ; on the east by Anganthanakele, Crown jungle, Anganthanakele sold by the Crown to Mrs. C. H. Obeyesekere, being lots 2,098, 2,100, 2,102, and 2,104 in P. P. 14,625 ; on the south by Anganthanakele (Crown reservation for paddy field), being lot 2,107 in P. P. 14,625, Anganthanakumbura claimed by D. Moiya and others, being lot Y 16 in P. P. 14,625, and Mala-dola ; and on the west by Anganthana-ela *alias* Puwakgahawalakada-ela, Diggalkanda, Crown jungle, Diggalkanda sold by the Crown to Mrs. C. H. Obeyesekere, being lot 2,096 in P. P. 14,625, Diggalkanda, Crown jungle, and Anganthana-ela *alias* Puwakgahawalakada-ela.

[For Diagram see page 592.]

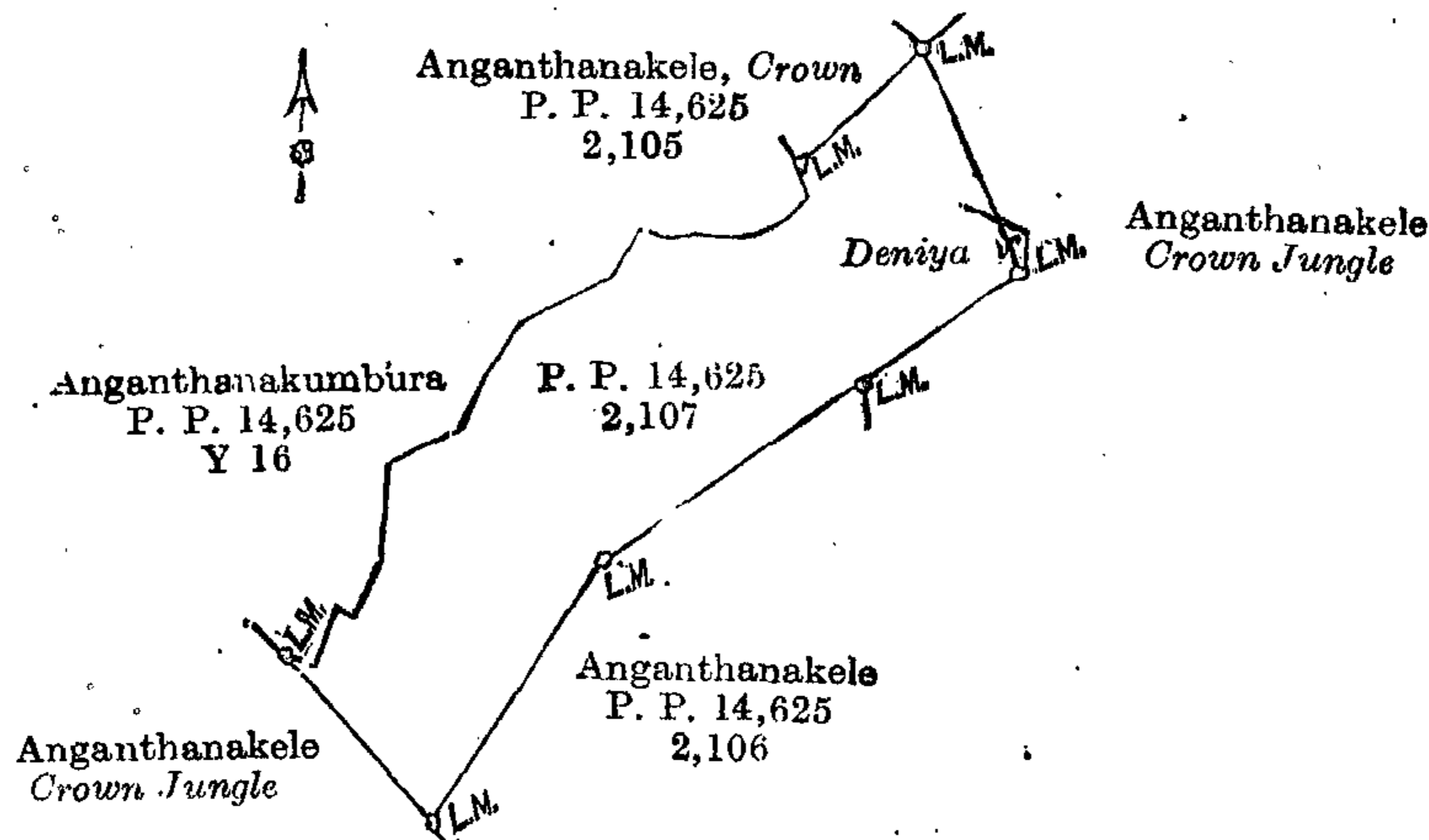
III.—Preliminary plan 14,625.

Situation : Alawala village in Udugaha pattuwa of Siyane Korale East of Colombo District.

Lot.	Name of Land.	Extent, A. R. P.
2107	Anganthanakele (Crown reservation for paddy field)	2 1 2

and bounded as follows : on the north by Anganthanakumbura claimed by D. Moiya and others, being lot Y 16 in P. P. 14,625, and Anganthanakele (Crown reservation for stream and paddy field), being lot 2,105 in P. P. 14,625 ; on the east by Anganthanakele, Crown jungle ; on the south by Anganthanakele, Crown jungle, and Anganthanakele sold by the Crown to Sri Chandrasara Terunnanse, being lot 2,106 in P. P. 14,625 ; and on the west by Anganthanakele, Crown jungle.

February 10, 1913.

C. V. BRAYNE,
Assistant Government Agent.Surveyor-General's Office,
Colombo, July 5, 1912.

Scale of 4 Chains to an Inch.

A. J. WICKWAR,
for Surveyor-General.Order under Section 2 of "The Waste Lands Ordinances of 1897, 1899, 1900, and 1903,"
declaring Lands to be Crown Property.

In the matter of the lands commonly called and known as Weragodaland (Crown reservation for a road), situate in the village of Bollatawa, in the Udugaha pattu of Hewagam korale of the Colombo District, in the Western Province, and of "The Waste Lands Ordinances of 1897, 1899, 1900, and 1903."

THE notice required by section 1 of "The Waste Lands Ordinances of 1897, 1899, 1900, and 1903," having been duly published in manner prescribed by that section in respect of the above-named lands (*vide* Notice No. 4,618), and no claim having been made to the said lands or to any interest therein within the period of three months from the date specified in the said notice, I, Charles Valentine Brayne, Assistant Government Agent of the Colombo and Negombo Districts, under and by virtue of the powers vested in me in that behalf by section 2 of the said Ordinances, do hereby on February 10, 1913, order and declare that the said lands, as more fully described herein below, situate in the village of Bollatawa, in the Udugaha pattu of Hewagam korale of the Colombo District, in the Western Province, and shown as lots 2,222 and 2,223 in preliminary plan 14,661, and in the annexed diagram, and containing in extent 1 rood and 18 perches, are the property of the Crown.

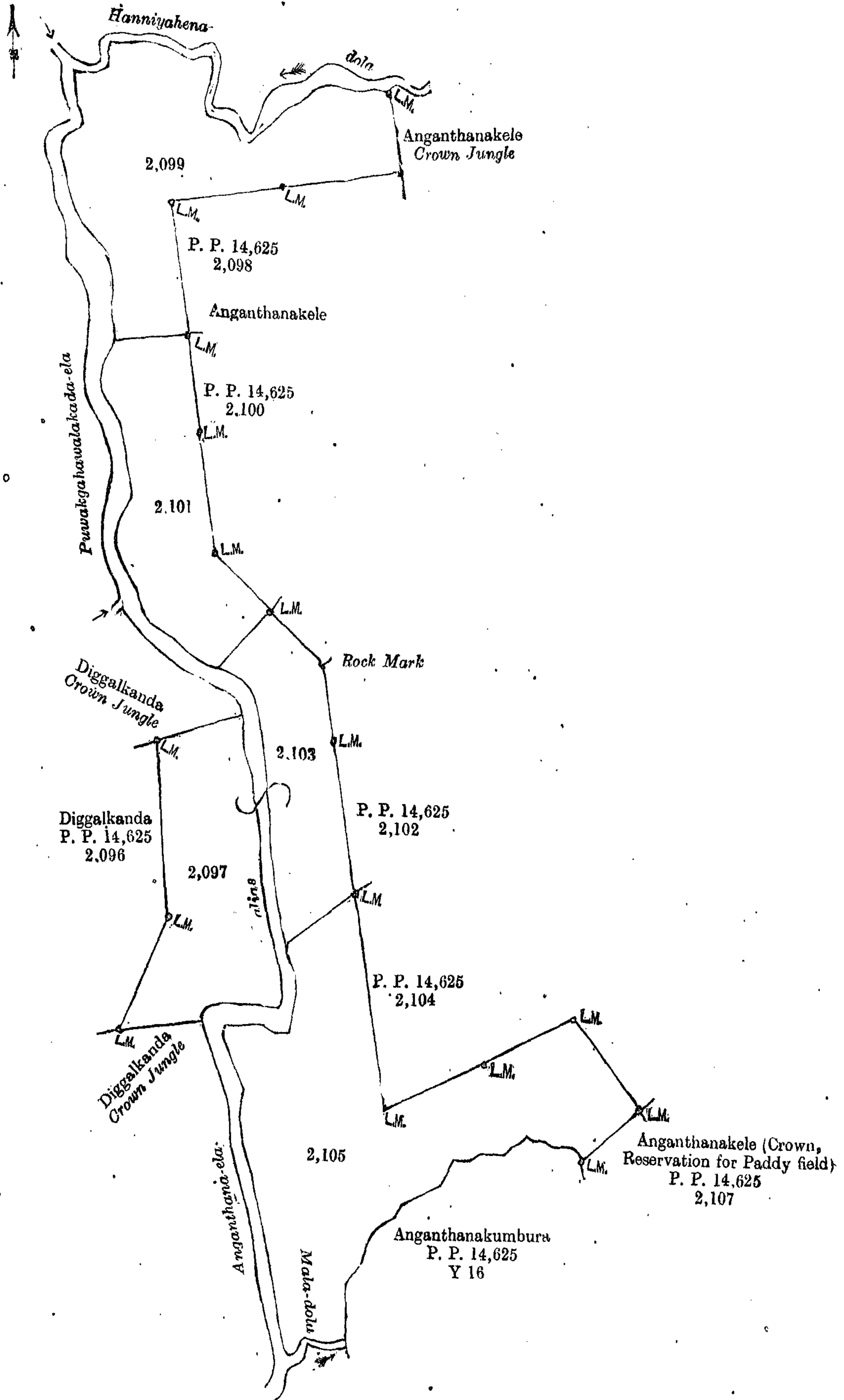
Description of the Lands referred to.

The following lots situated in the village of Bollatawa, in Udugaha pattu of Hewagam korale, in the District of Colombo, in the Western Province, as described in the annexed diagram :—

Preliminary plan 14,661.

Situation : Bollatawa village in Udugaha pattu of Hewagam korale of Colombo District.

Lot.	Name of Land.	Extent, A. R. P.
2222	Waragodaland (Crown reservation for a road)	0 0 31
2223	Do. (do.)	0 0 27



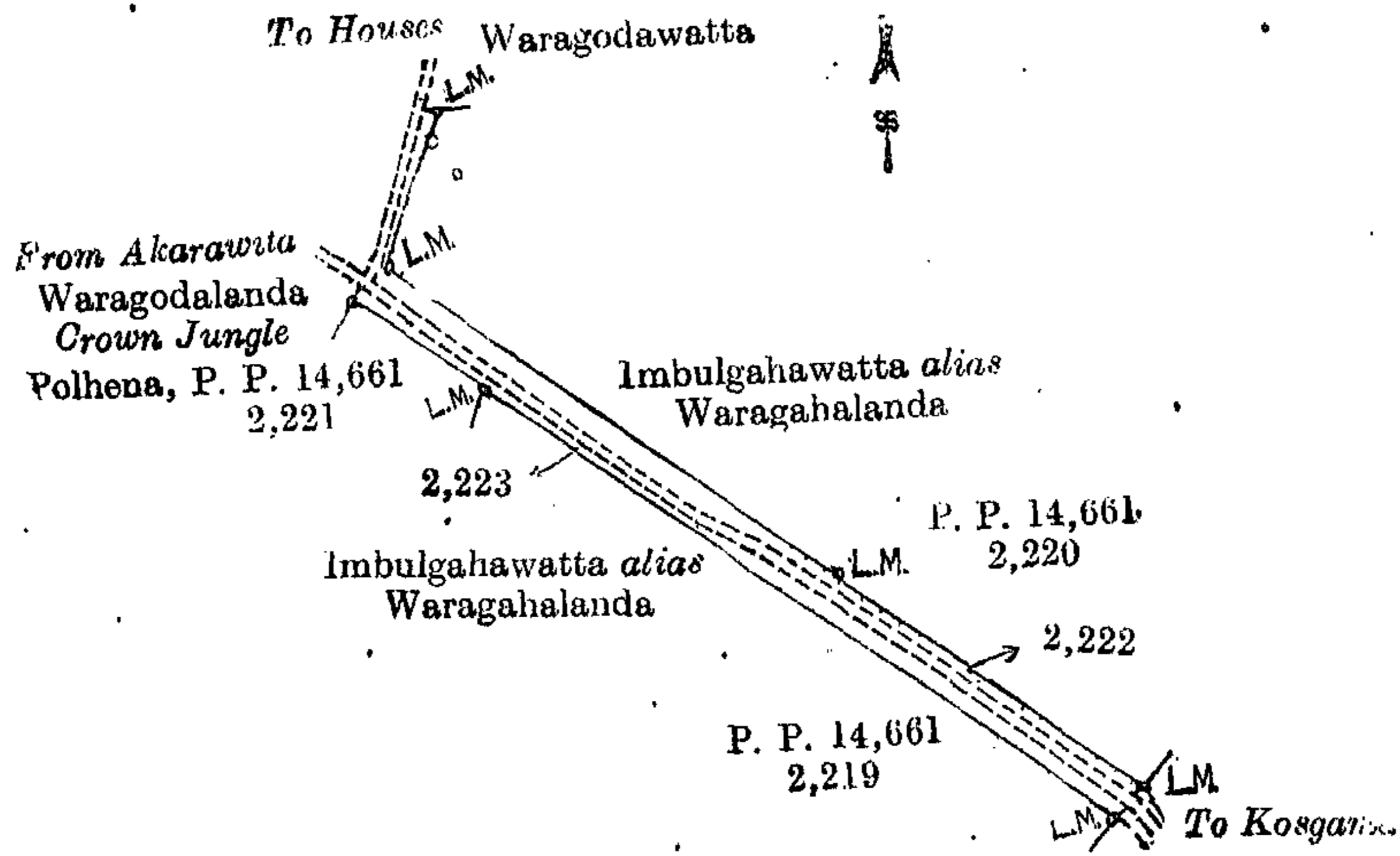
Surveyor-General's Office,
Colombo, July 5, 1912.

A. J. WICKWAR,
for Surveyor-General.

Boundaries : on the north by footpath, Waragodawatta claimed by K. Podineris, Imbulgahawatta *alias* Waragahalanda sold by the Crown to Don Jacovis Rupesingha Gunawardhana, Vidane Arachchi, and another; on the east by road to Kosgama and road reservation; on the south by Imbulgahawatta *alias* Waragahalanda sold by the Crown to Tanipulie Arachchige Don Abraham Gunaratne Jayatilaka and another and Polhena sold by the Crown to Galkettikankanamalage Sarnelis Appu, being lot 2,221 in P. P. 14,661; on the west by Waragodaland, Crown jungle, and road from Akarawita to Kosgama and road reservation.

February 10, 1913.

C. V. BRAYNE,
Assistant Government Agent.



Surveyor-General's Office,
Colombo, July 3, 1912.

Scale of 4 Chains to an Inch.

A. J. WICKWAR,
for Surveyor-General.