

Ceylon Government Gazette

Published by Authority.

No. 6,557 — FRIDAY, APRIL 18, 1913.

PART I.—General: Minutes, Proclamations, Appointments,
and General Government Notifications.

PART II.—Legal and Judicial.

PART III.—Provincial Administration.

PART IV.—Land Settlement.

PART V.—Mercantile, Marine, Municipal, Local, &c.

Separate paging is given to each Part in order that it may be filed separately.

Part IV.—Land Settlement.

	PAGE		PAGE
Preliminary Notices	595	Final Orders	620

PRELIMINARY NOTICES.

Hambantota Notice No. 4,829.

Notice under "The Waste Lands Ordinances of 1897, 1899, 1900, and 1903."

TAKE notice that unless within three months from April 18, 1913, the persons, if any, who claim any interest in the lands hereinafter mentioned or in any one or more of such lands or to some interest therein make claim in person or in writing to the said lands or any of them or to some interest therein to W. E. Wait, Esq., Special Officer appointed under section 28 of "The Waste Lands Ordinances of 1897, 1899, 1900, and 1903," at his office at Fort, Colombo:

Such Special Officer, in pursuance of the powers vested in him by the said Ordinances, will declare by writing under his hand that the said lands or such of them, as to which no claim has been made, are the property of the Crown.

W. E. WAIT,
Special Officer.

Description of the Lands referred to.

The following lots situated in the village of Bowala, in the Giruwa Pattu West of the Hambantota District, in the Southern Province, as described in the annexed diagrams:—

I.—Preliminary plan 157.

Situation: Bowala village in Giruwa Pattu West of Hambantota District.

Lot.	Name of Land.	Extent, A. R. P.
45	Medahena, Kalaotuwawa, Lindagawakoratuwa, Welangahamandiya, Ginihiriyehena, Diwuragathena, Wewehena, Nugewatta, Welchena, Illukketiyehena, Gonawalahena, Magahenekella, Gulugahawattenekebella, Aliawetunahena, Unnansegehena, Kapuhena, Mekiliyagahakoratuwa, Millagahahena, Pillewattehena, Guruwalehena, Kobeiyawattéhena	176 3 13
54	Unnansegehenawatta	1 3 12
65	Imbulehena	3 3 6
67	Imbulgahahena	3 2 3
68	Tanipolgahakoratuwa	1 0 36
204	Mekiliyagahawatta	0 3 13
		188 0 3

and bounded as follows: on the north by the village limit of Ihala Obada, the village limit of Pahala Obada; on the east by the village limit of Muruthawela; on the south by Migahahenewatta claimed by Rotumba Achchige Babunhamy and others, the village limit of Muruthawela, Gulugahawatta (private), the village limit of Muruthawela, Julgahawatta claimed by Vadikavage Babun and others, Kobeiyawatta claimed by Kulasin Liyanage Don Juwanis, the village limit of Muruthawela; on the west by Kadjugahawatta claimed by Rotumba Achchige Babunhamy, Godagawawatta *alias* Magahenewatta claimed by Wadiyawage Nikulas, Gonawalewatta claimed by Kalumediya Kankanange Dingi Appu, Imbulgahawatta claimed by Kulasin Liyanage Don Juwanis, Inginigahawatta claimed by ditto, Kospelakoratuwa claimed by Morakandagamage Don Nikulas, Medahenewatta claimed by Rotumba Achchige Andiris and others, Medawatta claimed by ditto, Medahenawatta claimed by Rotumba Achchige Babunhamy and Kulasin Liyanage Don Juwanis, Maragahakoratuwa *alias* Bogahakoratuwa claimed by Rotumba Achchige Andiris and Rotumba Achchige Babunhamy, Ketakalegahawatta claimed by Rotumba Achchige Babunhamy.

NOTE.—The following lots lying within the above boundaries are excluded from this part of the notice, and their aggregate acreage of 37 acres 1 rood and 29 perches is not included in the acreage of 188 acres and 3 perches given above:—

Preliminary plan 157.

Lot.	Name of Land.	Extent, A. R. P.	Lot.	Name of Land.	Extent, A. R. P.
A 46 ..	Kongahamandiya	.. 0 3 29	B 61 ..	Serugahawatta 2 1 22
A 47 ..	Talpathkandegederawatta	.. 2 3 28	B 62 ..	Do. 1 1 38
A 48 ..	Kongahawatta 2 3 20	B 63 ..	Munupelehena 0 3 27
A 49 ..	Do. 1 0 15	B 64 ..	Imbulehena 1 3 16
A 50 ..	Nugewatta 0 1 31	B 66 ..	Aliavatunahenewatta	.. 1 1 14
A 51 ..	Illukketiyawatta	.. 2 2 34	C 56 ..	Nugewatta 1 1 19
B 57 ..	Aliavatunahenewatta	.. 3 1 5	C 203 ..	Nugehenewatta 3 1 17
B 58 ..	Medamandiya 1 2 20	C 55 ..	Gulugahakoratuwa	.. 3 2 27
B 59 ..	Ketakahawatta 3 2 36			
B 60 ..	Serugahawatta 1 1 31			37 1 29

[For Diagram see page 597.]

II.—Preliminary plan 157.

Situation : Bowala village in Giruwa Pattu West of Hambantota District.

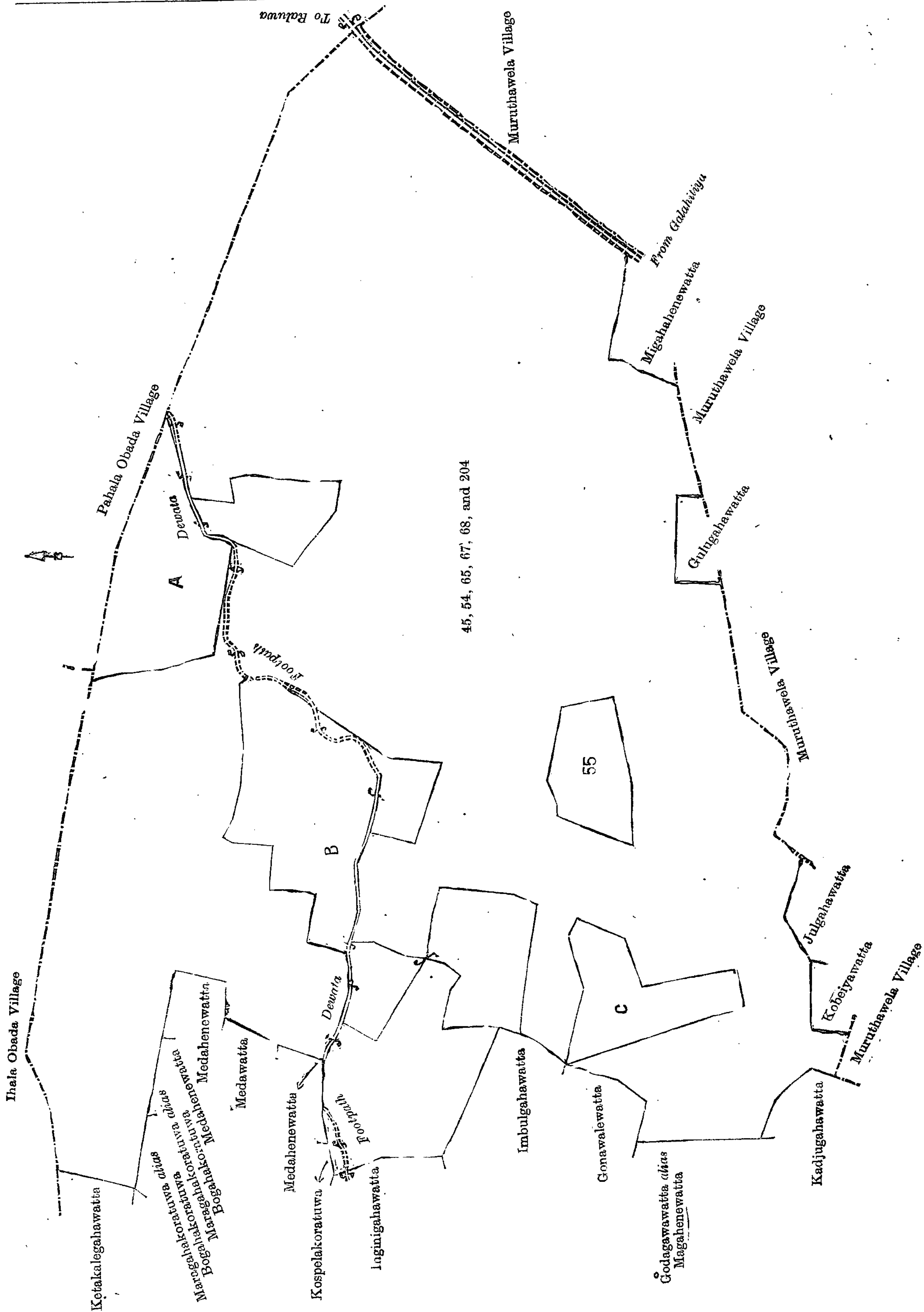
Lot.	Name of Land.	Extent, A. R. P.	Lot.	Name of Land.	Extent, A. R. P.
1 ..	Hettiyakumbureatmaga	.. 1 1 27	132 ..	Mekiliyagahadeniyewewa, Kapuwatta (tank and bund)	.. 0 2 22
2 ..	Aluthwewa (tank and bund)	.. 4 0 10	135 ..	Kapuwatta 0 3 29
3 ..	Karandagahamandiya	.. 1 2 0	139 ..	Bogahahena, Kapugodellahena, Palukammalehena, Deniya-addarawatta, Marawehena, Sittaragewatta, Landegahahena, Kudagewatta	.. 55 0 18
5 ..	Do. 4 1 12	140 ..	Beruwalahena 7 1 8
7 ..	Patustanehena, Kolongahahena, Kosgahahena, Karagahapelessa, Kahatagahahena, Punchibogahahena, Komehena, Godawanehena, Mederihena, Mahabogahahena	.. 147 1 7	141 ..	Paragahahena 7 2 13
9 ..	Koholanagehena, Managehena	.. 21 1 1	142 ..	Do. 2 3 5
90 ..	Weheragodahena 3 0 5	145 ..	Malgahakoratuwa 0 1 12
92 ..	Gomawewa (tank and bund)	.. 1 3 33	149 ..	Palukammalehena 6 2 30
93 ..	Ehalagahamulaneatmaga	.. 1 2 19	151 ..	Ihalagewatta 1 2 32
95 ..	Kitulpawewa (tank and bund)	.. 7 0 39	154 ..	Mahammawattahena	.. 8 0 34
98 ..	Happuwaddadeniyawewa (tank and bund)	.. 0 0 39	155 ..	Etahingahahena, Tennapitahena	.. 9 0 20
101 ..	Weheragodapansalewatta	.. 1 1 26	156 ..	Tennapitahena 6 1 10
104 ..	Kalagahahena <i>alias</i> Kahatagahakoratuwa 2 1 16	157 ..	Mahahena 6 1 14
127 ..	Mederihena 5 3 32	159 ..	Julgahahena, Madawalehena	.. 12 1 17
128 ..	Mesthirigewatta 2 2 4	160 ..	Batalawatta 1 1 18
129 ..	Indiketiyewatta 2 1 1	162 ..	Galamunehena 10 2 23
130 ..	Watawanagewatta 3 1 35	164 ..	Julgahahena 11 0 10
					360 1 21

and bounded as follows : on the north by Ambelangadeniya claimed by Don Deonis de Silva Karunanayaka, the village limit of Namaneliya ; on the east by the road from Katuwana to Walasmulla, Gamageamitiyawedeniya claimed by Maduwalage Babune and others, the road from Katuwana to Walasmulla, Kiruwanagalgodekoratuwa claimed by Don Carolis Abeywickrema Jayawardena, Loluattakumbura claimed by Munesin Arachchige Don Carolis and others, Webadakumbura claimed by Don Davith Siriwardena and others, Dehiattakumbura claimed by Don Davith Siriwardena and others, Ambagahawatta claimed by Don Davith Abeydeera and others, Marawekumbura claimed by the Crown, Dambairikonda claimed by Don Andris Abeywickrema Danapala and others, Maliruppagekumbura claimed by Don Davith Siriwardena and others, Katupillekumbura claimed by ditto, Demoderakumbura claimed by ditto, Wewekumbura claimed by Samarasin Gunasekera Liyanage Don Abraham and others ; on the south by Siyambalagahakumbura claimed by Munesin Arachchige Don Carolis and others, Paspela claimed by Don Davith Siriwardena and others, Mahakumbura claimed by Jayasekara Kulasin Arachchige Don Samel, Pahalamahakumbura claimed by Kankanange Don Andris and others, Mekiliyagahadeniya claimed by Munesin Arachchige Don Carolis and others, Kongahakumbura claimed by Rotumba Achchige Dingi Appu and others, Tennekumbura claimed by Don Davith Siriwardena, Bibulekumbura claimed by Kankanange Don Juwanis and others, Julgahahena claimed by Don Davith Siriwardena and others, the Kirama-ara, the village limit of Horawela, Bakmigahawatta claimed by Kankanan Palliyage Andiris, Mahahena claimed by Hakmanadurage Don Nikulas and others, Bakmigahawatta claimed by Kankanan Palliyage Andiris, the village limit of Horawela ; on the west by the village limit limit of Radeniaar, the Punchideniya-ara, Mahammawattadeniya claimed by Kankanan Palliyage Samiappu and others, Pahaladepeledeniya claimed by Geeganage Pinappu and others, Ihalagewatta claimed by Peduru Arachchige Arnolis, Tennapitahena claimed by Kankanan Palliyage Samiappu, Kankanangewatta claimed by ditto, Palukammalehenawatta claimed by Heliyagoda Hewage Namadoris, Batalawatta claimed by Sellaheewage Don Carolis, Malgahawattadeniya claimed by Don Samel Abeywickrema Jayawardena, Pitaira claimed by Don Deonis de Silva Karunanayaka, Dunumadalagahadepola claimed by Peduru Arachchige Arnolis and others, Megahapotawa claimed by Sella Hewage Don Carolis and others, Ganhewadeniya claimed by Don Deonis de Silva Karunanayaka, the village limit of Radeniaar.

NOTE.—The following lots lying within the above boundaries are excluded from this notice and their aggregate acreage of 30 acres 2 roods and 11 perches is not included in the acreage of 360 acres 1 rood and 21 perches given above:—

Preliminary plan 157.

Lot.	Name of Land.	Extent, A. R. P.	Lot.	Name of Land.	Extent, A. R. P.
6 ..	Kosgahahenekoratuwa <i>alias</i> Ambagahawatta 1 0 12	163 ..	Julgahahena 1 0 39
8 ..	Managehena 2 2 32	A 94 ..	Ehalagahamulana	.. 4 2 8
91 ..	Weheragodawatta	.. 0 2 0	A 102 ..	Weheragodapansalewatta	.. 4 2 2
96 ..	Kitulpawewagilunedeniya	.. 0 2 38	A 103 ..	Weheragodehena 1 1 25
97 ..	Hapuwaddadeniya	.. 2 1 22	B 136 ..	Landegahahena 0 3 20
131 ..	Wewagawawatta, Katuwanagewatta, Sittaragewatta, Managewatta 6 1 1	B 137 ..	Sittaragewatta 2 2 18
138 ..	Palukammalehena	.. 0 2 28	C 133 ..	Kapuwattadeniya	.. 0 2 20
			C 134 ..	Medahenedeniya	.. 0 1 26
					30 2 11



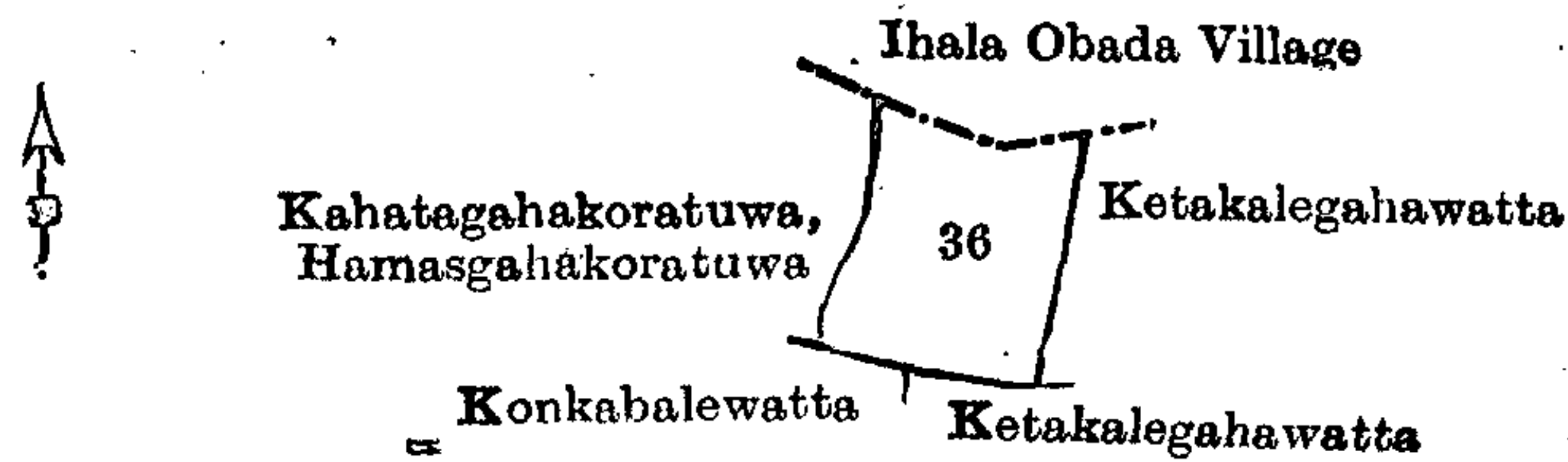
45, 54, 65, 67, 68, and 204

III.—Preliminary plan 157.

Situation : Bowala village in Giruwa Pattu West of Hambantota District.

Lot.	Name of Land.	Extent, A. R. P.
36	Ketakalagahawatta	1 2 1

and bounded as follows : on the north by the village limit of Ihala Obada ; on the east by Ketakalagahawatta claimed by Rotumba Achchige Babunhamy ; on the south by Ketakalagahawatta claimed by Rotumba Achchige Babunhamy, Konkabalewatta claimed by Hitawakaliyanage Baba ; on the west by Kahatagahakoratuwa, Hamasgahakoratuwa claimed by Rotumba Achchige Dissan.



Surveyor-General's Office,
Colombo, January 9, 1913.

Scale of 8 Chains to an Inch.

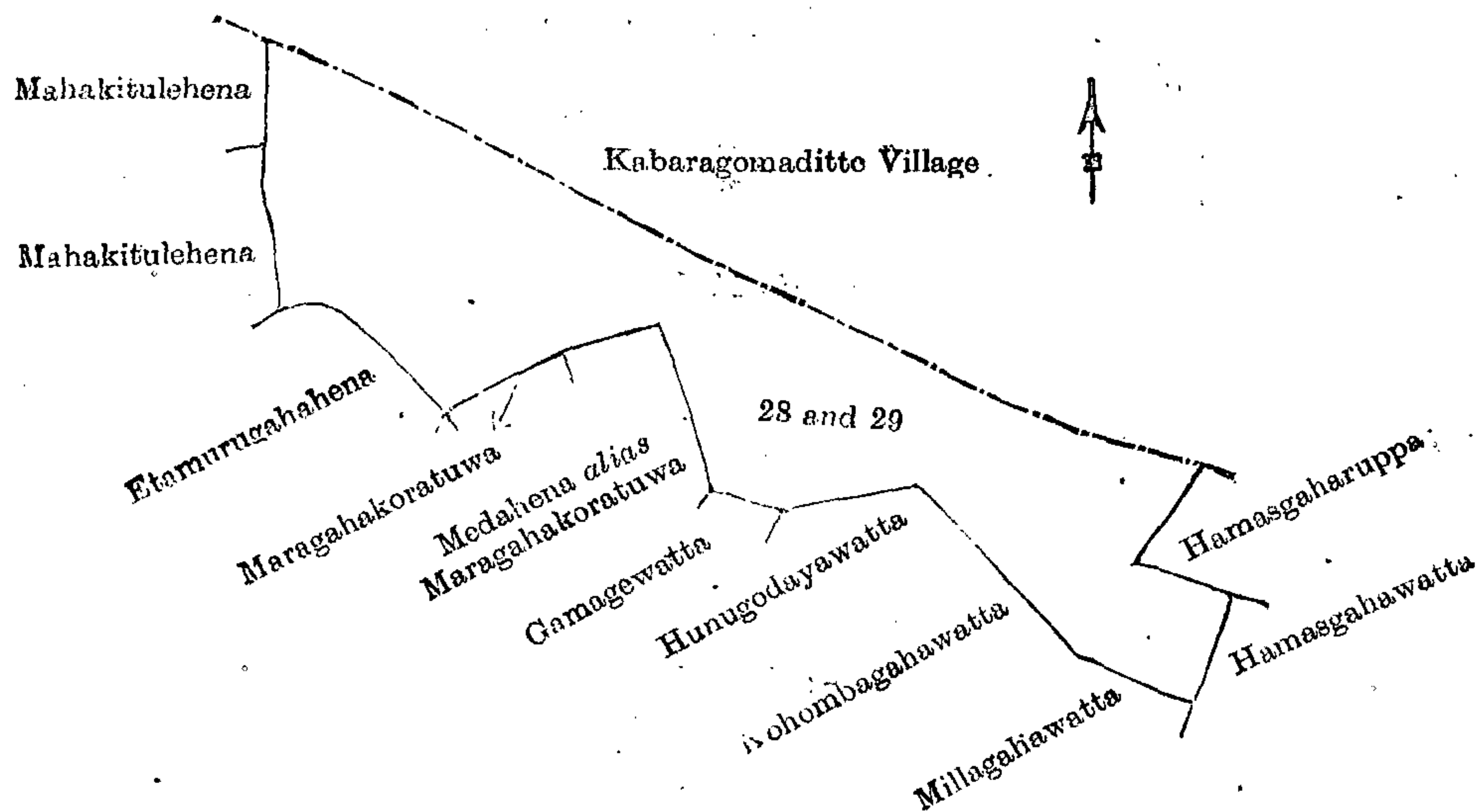
A. H. G. DAWSON,
for Surveyor-General.

IV.—Preliminary plan 157.

Situation : Bowala village in Giruwa Pattu West of Hambantota District.

Lot.	Name of Land.	Extent, A. R. P.
28	Maragahakoratuwa, Karadiyehena, Gamagewatta	12 2 21
29	Mellagahawatta	0 3 38
		13 2 19

and bounded as follows : on the north by the village limit of Kabaragomaditte ; on the east by Hamasgaharuppa claimed by Rotumba Achchige Dissan, Hamasgahawatta claimed by ditto ; on the south by Mellagahawatta claimed by Dampalagamage Kalu Appu, Kohombagahawatta claimed by Don Francisca Arachchige Dassan, Hungodayawatta claimed by Rotumba Achchige Dines Appu, Gamagewatta claimed by Madduwalage Andiris and others, Medahena *alias* Maragahakoratuwa claimed by Kudagamage Senerat, Maragahakoratuwa claimed by Kudagamage Allis, Etamurugahahena claimed by Vidige Andiris *alias* Appu and others ; on the west by Mahakitulehena claimed by Liyanage Nikulas, Mahakitulehena claimed by Yakdehi Tantirige Andiris.



Surveyor-General's Office,
Colombo, January 9, 1913.

Scale of 8 Chains to an Inch.

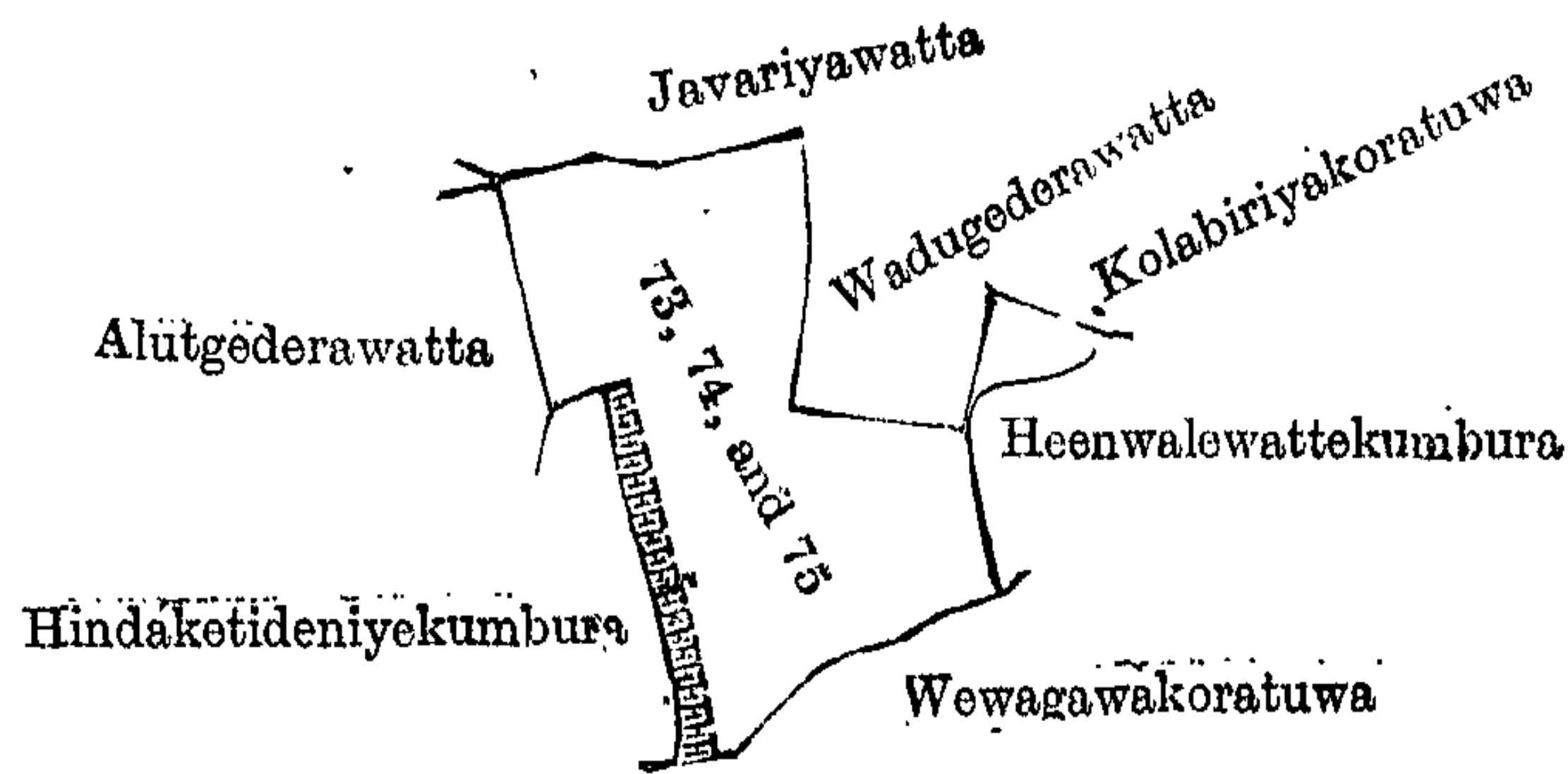
A. H. G. DAWSON,
for Surveyor-General.

V.—Preliminary plan 157.

Situation : Bowala village in Giruwa Pattu West of Hambantota District.

Lot.	Name of Land.	Extent, A. R. P.
73	Heenwelewattedeniya	0 0 30
74	Gevalgawawewa (tank and bund)	2 1 31
75	Javariyawatta	1 3 9
		4 1 30

and bounded as follows : on the north by Javariyawatta claimed by Yakdehitantirige Heen Appu, Wadugederawatta claimed by Kudagamage Senerat, Kolabiriyakoratuwa claimed by Ranasin Kalumediyyage Heen Appu ; on the east by Heenwalawattekumbura claimed by Rotumba Achchige Dines Appu and others ; on the south by Wewagawakoratuwa claimed by Sitawaka Liyanage Udanta and others ; on the west by Hindaketideniyekumbura claimed by Rotumba Achchige Dingi Appu and others, Alutgederawatta claimed by Yakdehitantirige Babahamy.



Surveyor-General's Office,
Colombo, January 9, 1913.

Scale of 8 Chains to an Inch.

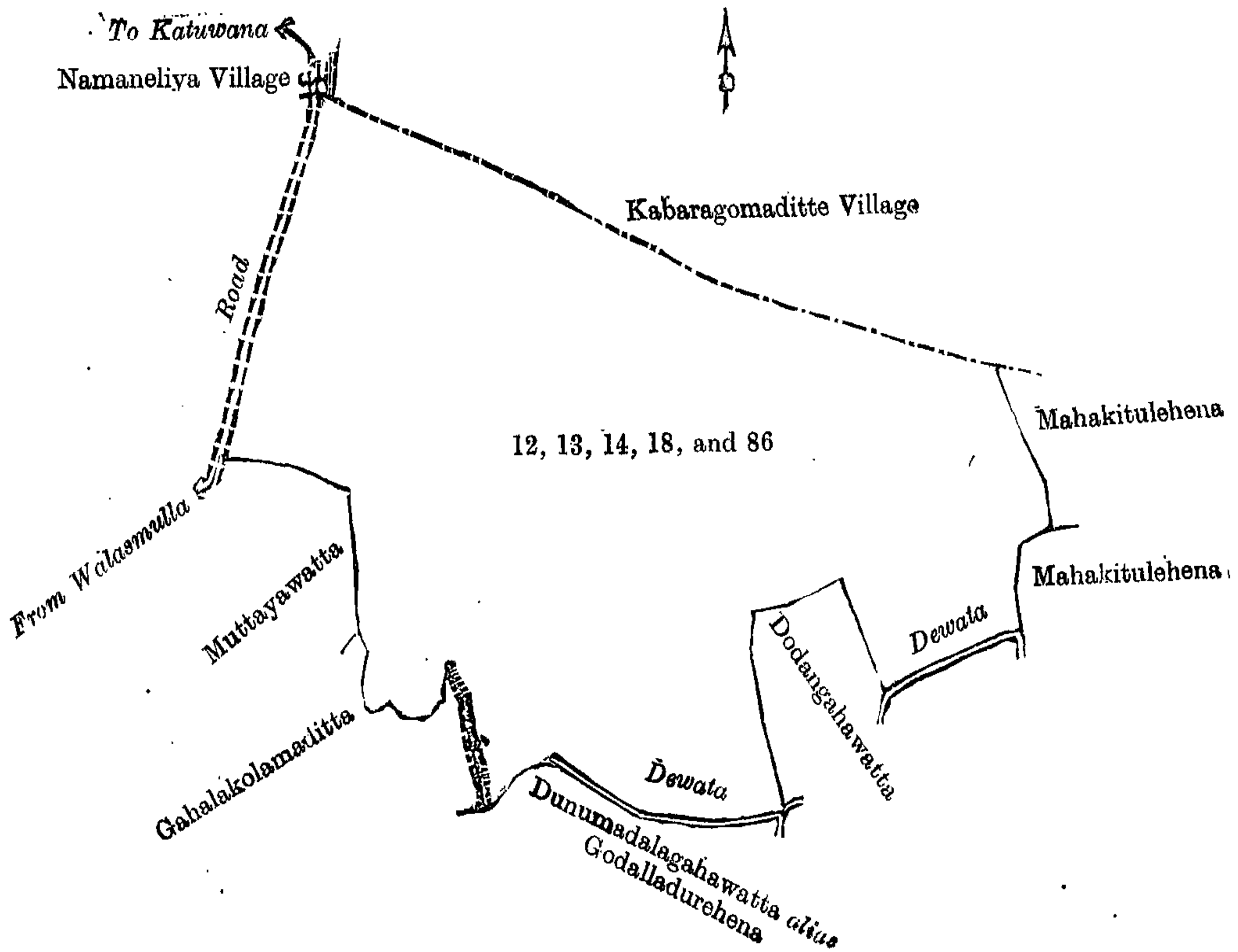
A. H. G. DAWSON,
for Surveyor-General.

VI.—Preliminary plan 157.

Situation : Bowala village in Giruwa Pattu West of Hambantota District.

Lot.	Name of Land.	Extent, A. R. P.
12	Katuwehena	2 3 21
13	Siyambalawemandiya	6 3 22
14	Hatharakuttuhena, Katukomehena	16 1 6
18	Punchikitulehena	9 0 4
86	Gahalakolamadittewewa (tank and bund)	1 0 3
		36 0 16

and bounded as follows : on the north by the village limit of Kabaragomaditta ; on the east by Mahakitulehena claimed by Yakdehitantirige Andiris, Mahakitulehena claimed by Liyanage Nikulas ; on the south by a Dewata, Dodangahawatta claimed by Liyanage Babun, Dewata, Dunumadalagahawatta *alias* Godelladurehena claimed by Maduwalage Babune, Gahalakolamaditta claimed by Ranamukage Don Davit and others ; on the west by Muttayawatta claimed by Kandambige Juwanis, by the road from Walasmulla to Katuwana.



Surveyor-General's Office,
Colombo, January 9, 1913.

Scale of 8 Chains to an Inch.

A. H. G. DAWSON,
for Surveyor-General.

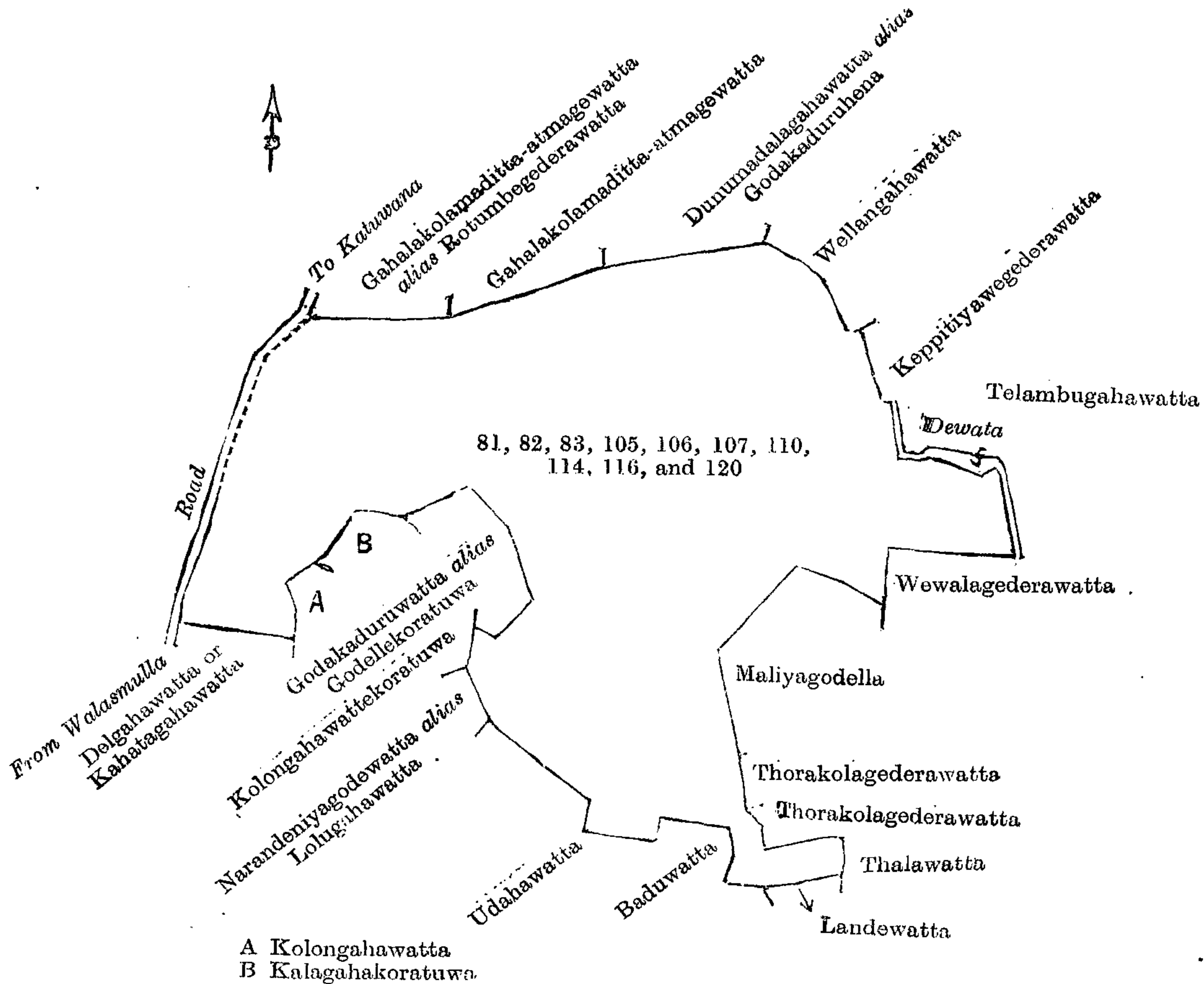
VII.—Preliminary plan 157.

Situation : Bowala village in Giruwa Pattu West of Hambantota District.

Lot.	Name of Land.	Extent, A. R. P.	Lot.	Name of Land.	Extent, A. R. P.
81	Kajugahakoratuwa	1 1 28	114	Thorakolegederawatta	0 2 35
82	Kajugahawatta	0 1 34	116	Maliyagodella	0 1 8
83	Maliyagodella	0 3 10	120	Komporuwegederawatta <i>alias</i> Del-gahawatta <i>alias</i> Kahatagahawatta	0 3 27
105	Ehalagahahena (road reservation)	0 0 19			35 2 18
106	Maliyagodellehena	5 3 23			
107	Ehalagahahena	1 0 30			
110	Maliyagodella	23 3 4			

and bounded as follows : on the north by Gahalakolamaditta-atmagewatta *alias* Rotumbegederawatta claimed by Naiman Yapavidanage Salaman Appu and others, Gahalakolamaditta-atmagewatta claimed by ditto, Dunumadalagahawatta

alias Godakaduruhenā claimed by Maduwalage Babune, Wellangahawatta claimed by Ratnayakage Jayanhamy, Keppitiyawegederawatta claimed by Vidanegamage Pediris, the Dewata; on the east by Telambugahawatta claimed by Kalumediya Kankanange Dingi Appu, Wewalagederawatta claimed by Ketakalage Babahamy, Maliyagodella claimed by the Crown and Ranamukage Don Davith, Thorakolagederawatta claimed by Kalumediya Kankanange Dingi Appu, Thalawatta claimed by Ihalakodippilige Singho; on the south by Landewatta claimed by Ranamukage Don Davith, Baduwatta claimed by Don Andiris Jayasinghe, Udahawatta claimed by Abeykoonge Babun, Narandeniya godewatta *alias* Lolugahawatta claimed by Kankanangamage Sawunhamy, Kolongahawattekoratuwa claimed by Bengamuwe Kuruppu Arachchige Andiris, Godakaduruwatta *alias* Godellekoratuwa claimed by Wiratun Arachchige Don Juwanis, Kalagahakoratuwa claimed by Manage Baba Andiris and others, Kolongahawatta claimed by Kuruppu Arachchige Andiris and others, Delgahawatta or Kahatagahawatta claimed by Munesin Arachchige Don Carolis; on the west by the road from Walasmulla to Katuwana.



Surveyor-General's Office,
Colombo, January 9, 1913.

Scale of 8 Chains to an Inch.

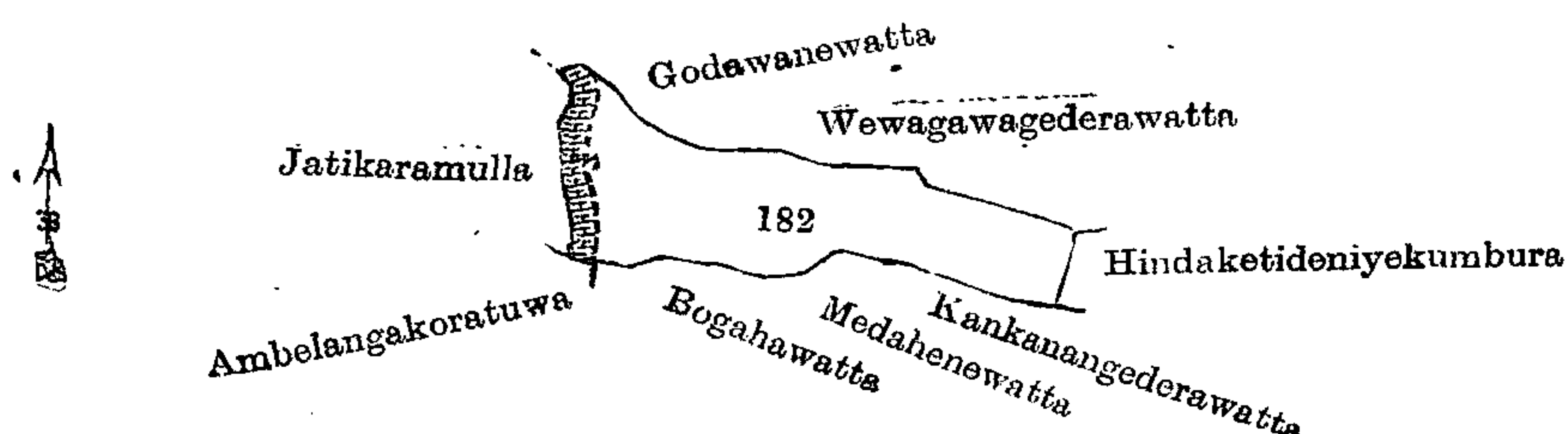
A. H. G. DAWSON,
for Surveyor-General.

VIII.—Preliminary plan 157.

Situation: Bowala village in Giruwa Pattu West of Hambantota District.

Lot.	Name of Land.	Extent, A. R. P.
182	Mavewa (tank and bund)	3 0 8

and bounded as follows: on the north by Godawanewatta claimed by Kuruppu Arachchige Andiris, Wewagawagederawatta claimed by ditto; on the east by Hindaketideniyekumbura claimed by Rotmmba Achchige Dingi Appu and others; on the south by Kankanangederawatta claimed by Liyanage Juwanis and others, Medahenewatta claimed by Don Davith Siriwardena, Bogahawatta claimed by Yakdehi Tantirige Appu, Ambelangekoratuwa claimed by Don Davith Siriwardena and others; on the west by Jatikaramulla claimed by Samarasin Gunasekaraliyanage Don Abraham and others.



Surveyor-General's Office,
Colombo, January 9, 1913.

Scale of 8 Chains to an Inch.

A. H. G. DAWSON,
for Surveyor-General.

IX.—Preliminary plan 157.

Situation : Bowala village in Giruwa Pattu West of Hambantota District.

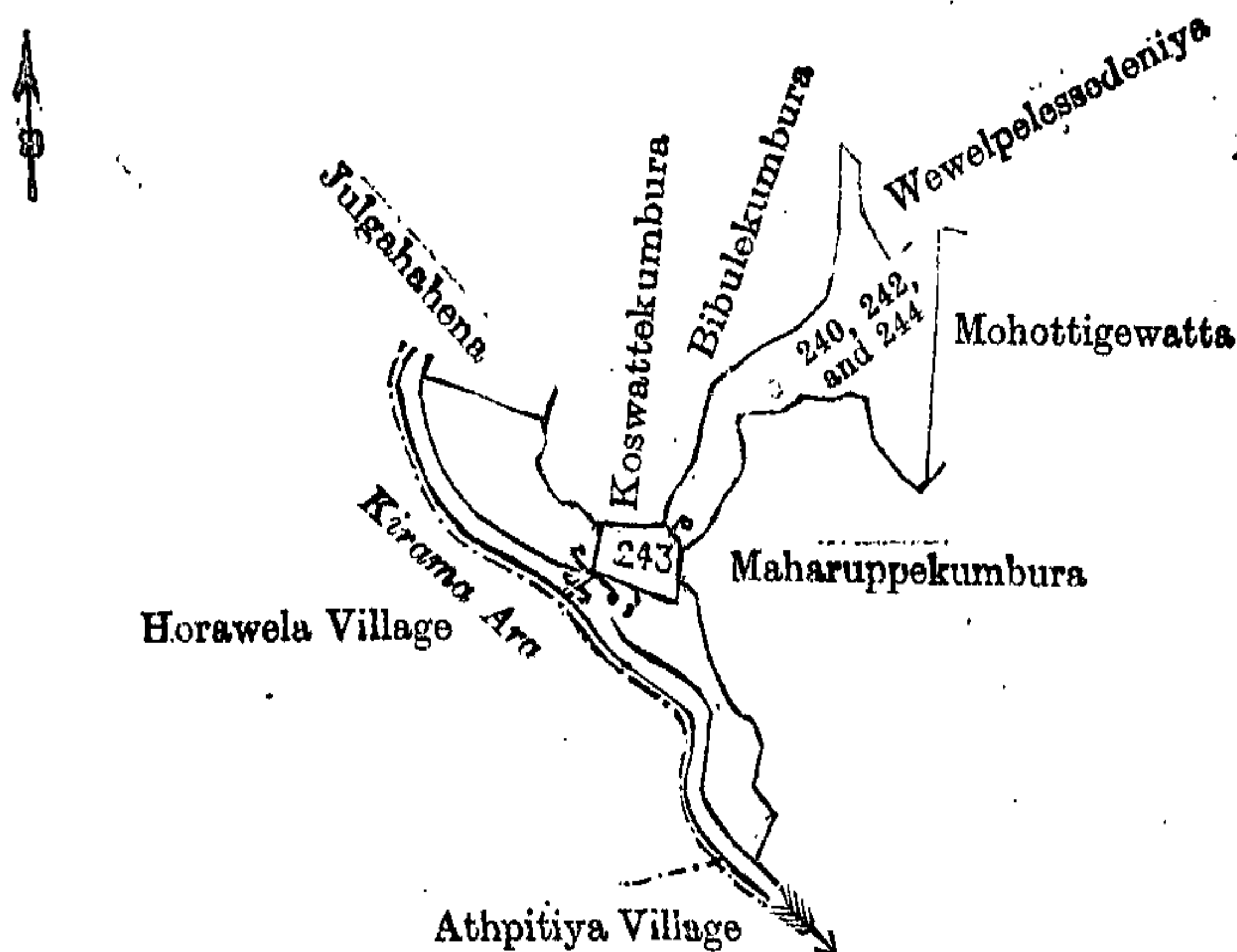
Lot.	Name of Land.	Extent, A. R. P.
240	Maharuppa	1 2 18
242	Julgahahena <i>alias</i> Telambugahakoratuwa	0 2 38
244	Telambugahakoratuwa	0 2 24
		3 0 0

and bounded as follows : on the north by Julgahahena claimed by Don Davith Siriwardena and others, Koswattakumbura claimed by Samarasinghe Gunasekara Liyanage Don Abraham, Bibulekumbura claimed by Kankanange Don Juwanis and others, Wewelpesedeniya claimed by Kankanange Don Andiris and others ; on the east by Mohottigewatta claimed by Kankanange Appu and others, Maharuppekumbura claimed by Don Davit Siriwardena and others ; on the south by the village limit of Athpitiya ; on the west by the Kirama-ara (the village limit of Horawela).

NOTE.—The following lot lying within the above boundaries is excluded from this notice and the area of 34 perches is not included in the acreage of 3 acres given above :—

Preliminary plan 157.

Lot.	Name of Land.	Extent, A. R. P.
243	Telambugaharuppedeniya	0 0 34



Surveyor-General's Office,
Colombo, January 9, 1913.

Scale of 8 Chains to an Inch.

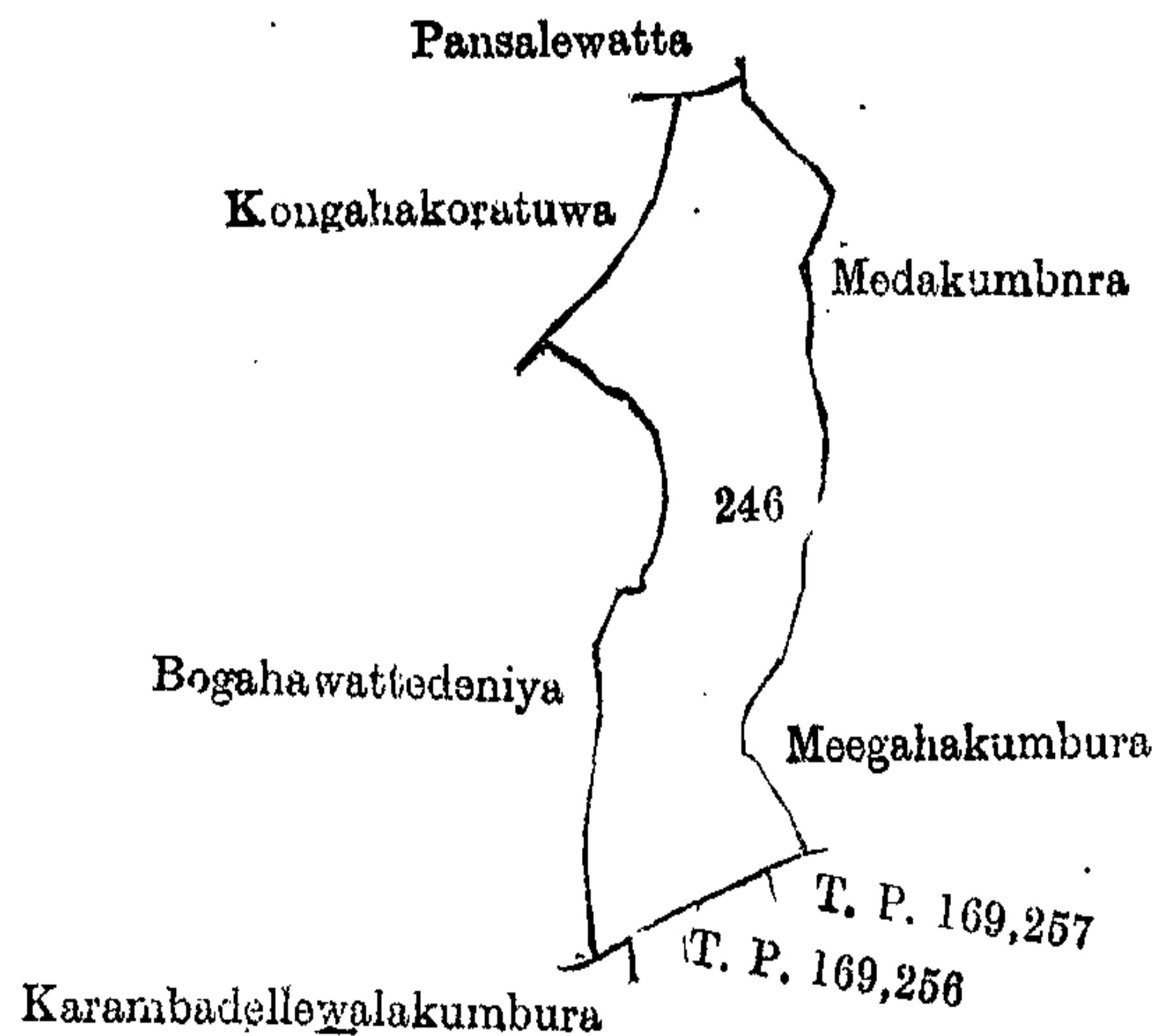
A. H. G. DAWSON,
for Surveyor-General.

X.—Preliminary plan 157.

Situation : Bowala village in Giruwa Pattu West of Hambantota District.

Lot.	Name of Land.	Extent, A. R. P.
246	Karambadelléhena	4 2 35

and bounded as follows : on the north by Pansalewatta claimed by Bowala Pahala Pansala ; on the east by Medakumbura claimed by Ranaweera Arachchige Juwanis and others, Meegahakumbura claimed by Don Samel Abeywickrema Jayawardena and others ; on the south by T. Ps. 169,257, 169,256, Karambadellewalakumbura (private) ; on the west by Bogahawattedeniya claimed by Kankanange Don Juwanis and others, Kongahakoratuwa claimed by ditto.



Surveyor-General's Office,
Colombo, January 9, 1913.

Scale of 8 Chains to an Inch.

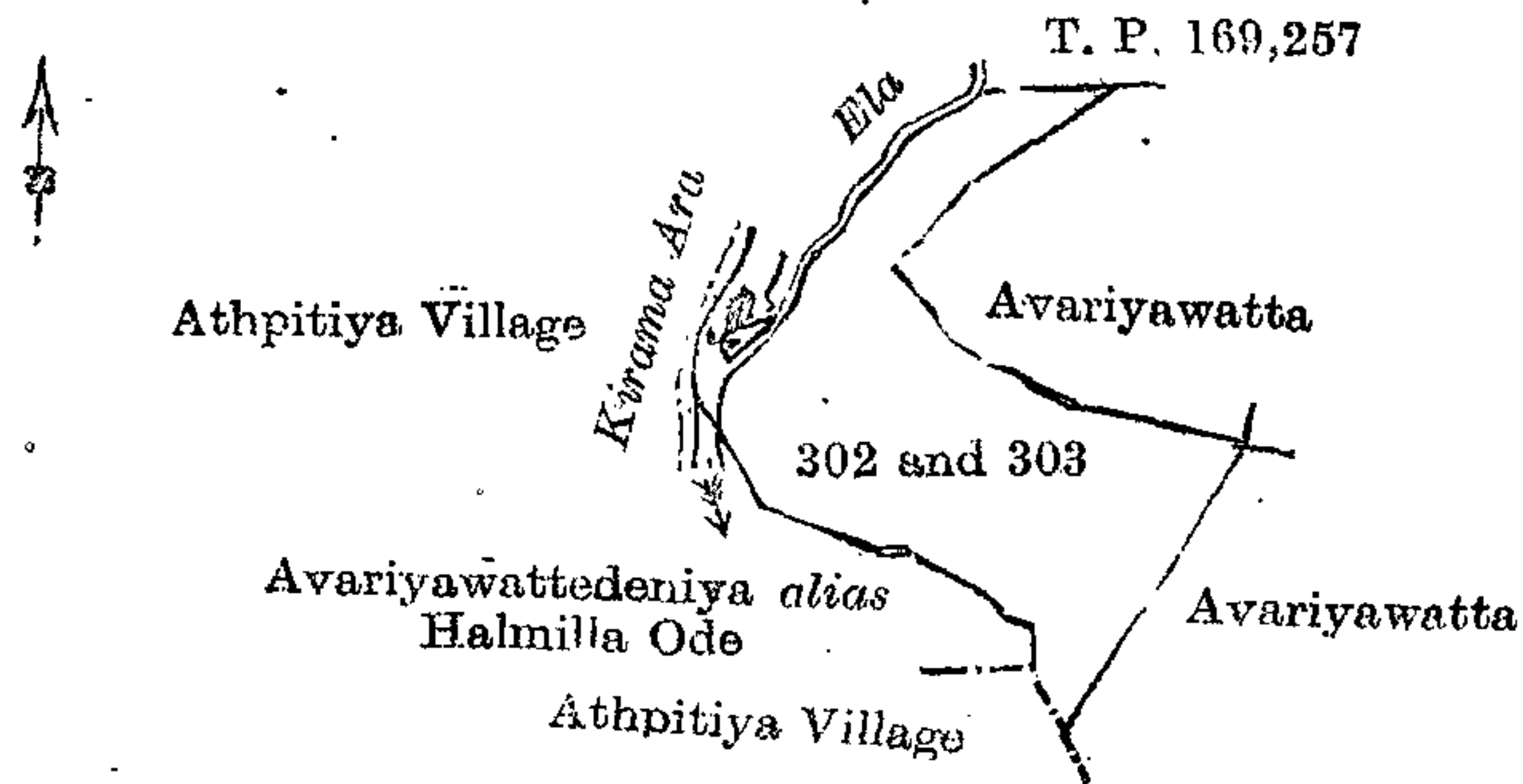
A. H. G. DAWSON,
for Surveyor-General.

XI.—Preliminary plan 157.

Situation : Bowala village in Giruwa Pattu West of Hambantota District.

Lot.	Name of Land.	Extent, A. R. P.
302	Karambadelleatmaga	0 2 22
303	Avariyawatta	3 0 39
		3 3 21

and bounded as follows : on the north by T. P. 169,257 ; on the east by Avariya-watta claimed by Kandambige Jalishamy and another, Avariya-watta claimed by Mirinchige Wattuhamy ; on the south by the village limit of Athpitiya ; on the west by Avariya-wattedeniya *alias* Halmilla-ode claimed by Kankanange Don Nikulas (the Kirama-ara, an ela), the village mit of Athpitiya.



Scale of 8 Chains to an Inch.

Surveyor-General's Office,
Colombo, January 9, 1913.

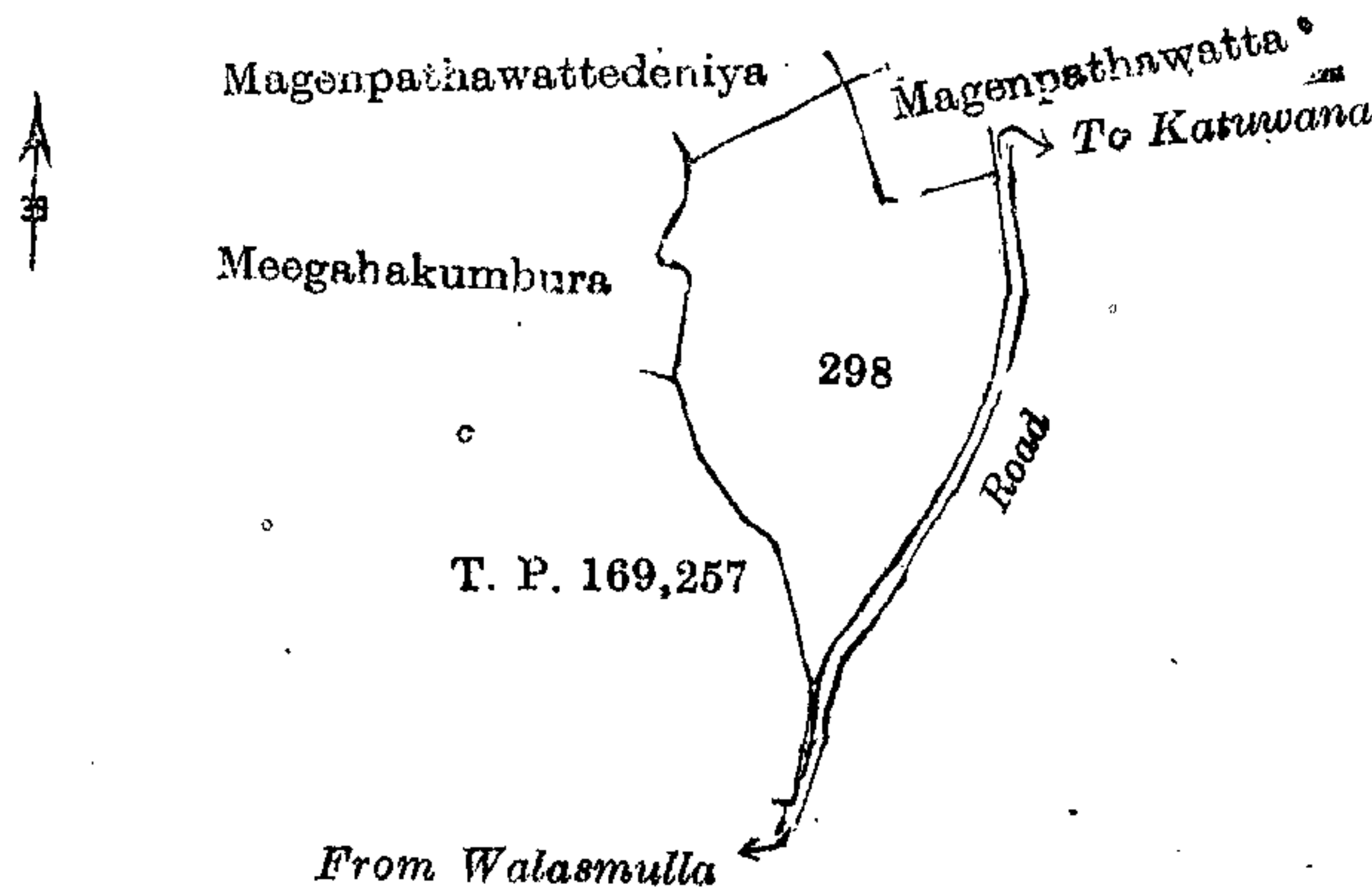
A. H. G. DAWSON,
for Surveyor-General.

XII.—Preliminary plan 157.

Situation : Bowala village in Giruwa Pattu West of Hambantota District.

Lot.	Name of Land.	Extent, A. R. P.
298	Magenpathawatta	4 0 28

and bounded as follows : on the north by Magenpathawattedeniya claimed by Kandambige Andris and others, Magenpathawatta claimed by Kankanange Don Juwanis and others ; on the east by a road from Walasmulla to Katuwana ; on the south by T. P. 169,257 ; on the west by Meegahakumbura claimed by Don Samel Abeywickrema Jayawardena and others.



Scale of 8 Chains to an Inch.

Surveyor-General's Office,
Colombo, January 9, 1913.

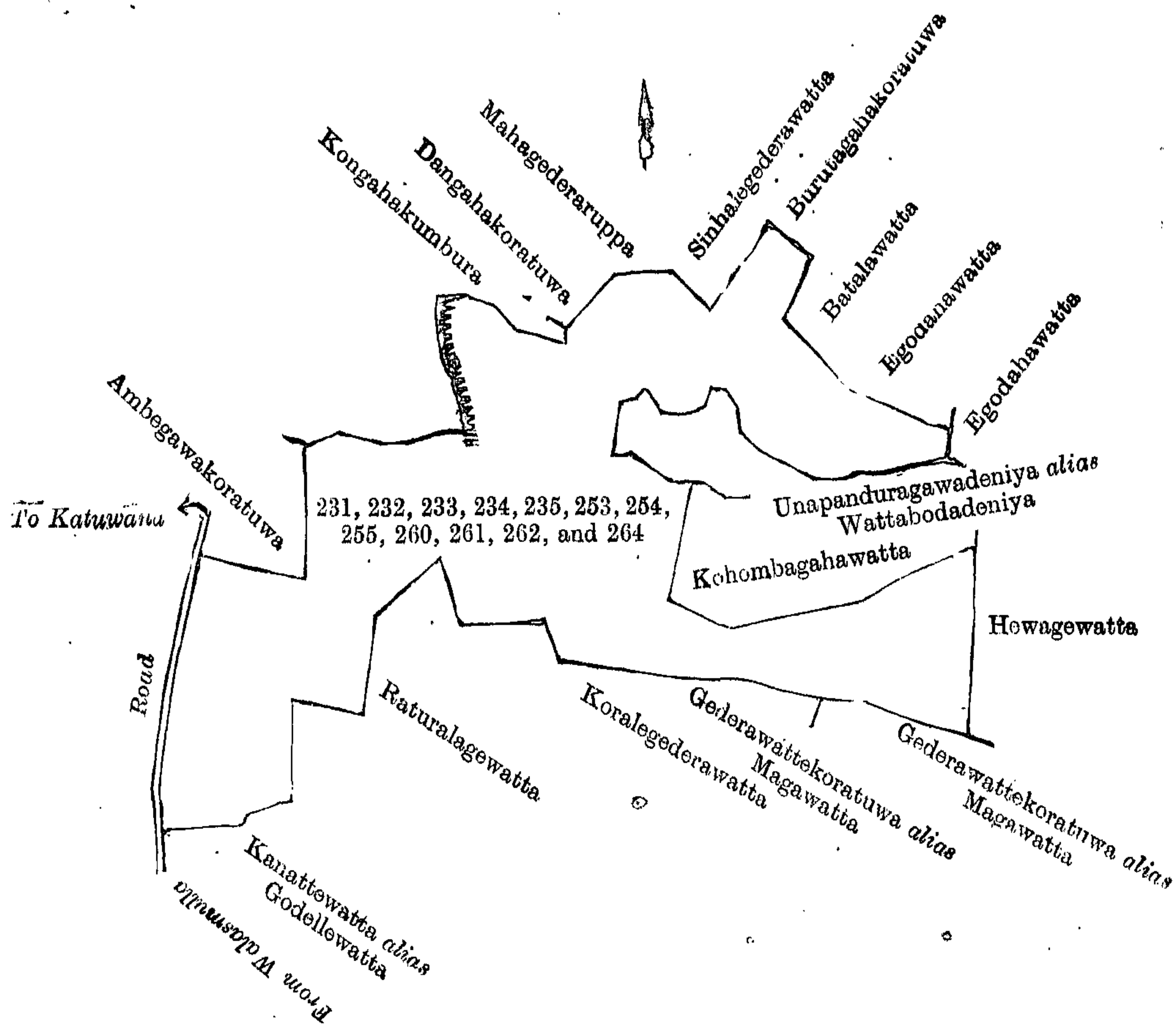
A. H. G. DAWSON,
for Surveyor-General.

XIII.—Preliminary plan 157.

Situation : Bowala village in Giruwa Pattu West of Hambantota District.

Lot.	Name of Land.	Extent, A. R. P.	Lot.	Name of Land.	Extent, A. R. P.
231	Egodahawatta	0 2 35	255	Maramandiya	1 3 9
232	Sinhalegederahena, Batalawatta	2 2 22	260	Ambegawakoratuwa	2 1 37
233	Pahalawatta	0 2 9	261	Galgodawanewatta, Emittiyawatte-	
234	Dangahakoratuwa	1 0 35		hena, Radagewattekele	5 3 34
235	Buwewa (tank and bund)	1 3 23	262	Kohombagahawattekele	1 0 30
253	Godellewatta <i>alias</i> Kanattewatta	1 3 15	264	Hewagewatta	1 3 22
254	Maragahawatta	1 0 23			
					23 1 14

and bounded as follows : on the north by Ambegawakoratuwa claimed by Don Andris Abeywickrema Danapala, Kongahakumbura claimed by Don Samel Abeywickrema Jayawardena and others, Dangahakoratuwa claimed by Munasin Arachchige Don Carolis and others, Mahagederaruppa claimed by ditto, Sinhalegederawatta claimed by Alutge Babunhamy and others, Burutagahakoratuwa claimed by Don Samel Abeywickrema Jayawardena, Batalawatta claimed by ditto and others, Egodahawatta claimed by Jayasekara Kulasin Arachchige Don Samel and others ; on the east by Egodahawatta claimed by Don Davith Abeywickrema Danapala, Unapanduragawadeniya *alias* Wattabodadeniya claimed by Mainatturadage Andirissa and others, Kohombagahawatta claimed by Samarasin Gunasekara Liyanage Don Abraham, Hewagewatta claimed by Malawi Patiranage Kaluwa and others ; on the south by Gederawattekoratuwa *alias* Magawatta claimed by Wirasekara Kankanange Don Siyadoris and others, Koralegederawatta claimed by Ratnayaka Korlage Appu and others, Raturalagewatta claimed by Don Samel Abeywickrema Jayawardena, Kanattewatta *alias* Godellewatta claimed by Don Davith Siriwardena ; on the west by the road from Walasmulla to Katuwana.



Surveyor-General's Office,
Colombo, January 9, 1913.

Scale of 8 Chains to an Inch.

A. H. G. DAWSON,
for Surveyor-General.

XIV.—Preliminary plan 157.

Situation : Bowala village in Giruwa Pattu West of Hambantota District.

Lot.	Name of Land.	Extent, A. R. P.	Lot.	Name of Land.	Extent, A. R. P.
220	Etambagahawatta	2 0 6	284	Wickremagehena	8 1 39
266	Hewagewatta	2 2 17	286	Wickremagehena, Danwewewatta	32 2 36
269	Danwewa (tank and bund)	3 2 21	287	Puhuwalawalga wamandiya	12 1 6
271	Bombuwewa (tank and bund)	4 1 7			
273	Mahahena <i>alias</i> Muttettuhena	17 1 21			90 3 27
283	Wickremagehena	7 1 34			

and bounded as follows : on the north by Unapanduragawadeniya *alias* Wattabodadeniya claimed by Mainatturadage Andirissa and others, Godawanewatta claimed by Samarasinghe Gunasekara Liyanage Don Abram, Unapanduragawadeniya *alias* Wattabodadeniya claimed by Mainatturadage Andirissa and others, Katanagemaharuppa *alias* Dandugasmandiya claimed by Samarasin Goonasekara Liyanage Don Abram and others, Katangemaharuppa claimed by Don Davith Siriwardena and others, Bothathiriyadeniya claimed by Ranaweeratchige Don Juwanis and others, Lolugehena *alias* Heen-narangahakoratuwa claimed by Don Davith Siriwardene and others, Kahambiliyaya *alias* Mahahena claimed by Munasin Arachchige Don Carolis and others ; on the east by Kohombagahawatta claimed by Munasin Arachchige Don Carolis and others, Dangahawatta claimed by Wadigawage Heen Appu, Dangahawatta claimed by Munasin Arachchige Don Carolis ; on the south by the village limit of Omare, Karadiyedeniya claimed by Munasin Arachchige Don Carolis and others, Karadiyehena claimed by ditto, Kendaketiyehena claimed by Jayasekara Kulasin Arachchige Don Samel ; on the west by Gederawattekoratuwa *alias* Magawatta claimed by Wirasekara Kankanange Don Siyadoris and others, Hewagewatta claimed by Malawi Patiranage Kaluwa and others.

NOTE.—The following lots lying within the above boundaries are excluded from this part of the notice, and their aggregate acreage of 3 acres 1 rood and 6 perches is not included in the acreage of 90 acres 3 roods and 27 perches given above :—

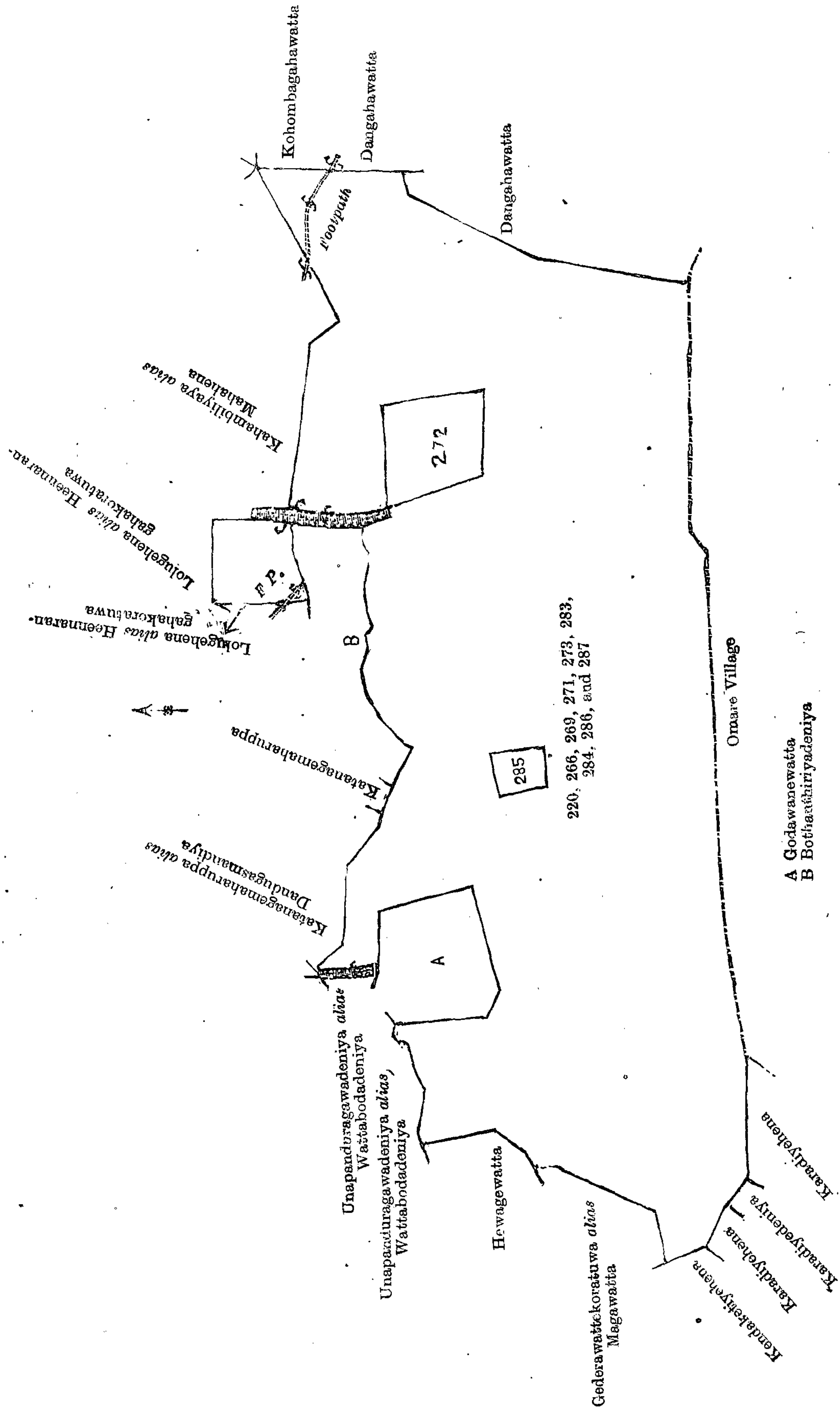
Lot.	Name of Land.	Extent, A. R. P.
272	Bombuwewagawawatta	2 2 26
285	Andirikadeniya	0 2 20
		3 1 6

[For Diagram see page 605.]

XV.—Preliminary plan 157.

Situation : Bowala village in Giruwa Pattu West of Hambantota District.

Lot.	Name of Land.	Extent, A. R. P.
210	Rukathanagahawatta	6 1 38
274	Do.	0 3 4
276	Do.	0 0 17
		7 1 19



Surveyor-General's Office,
Colombo, January 9, 1913.

Scale of 8 Chains to an Inch.

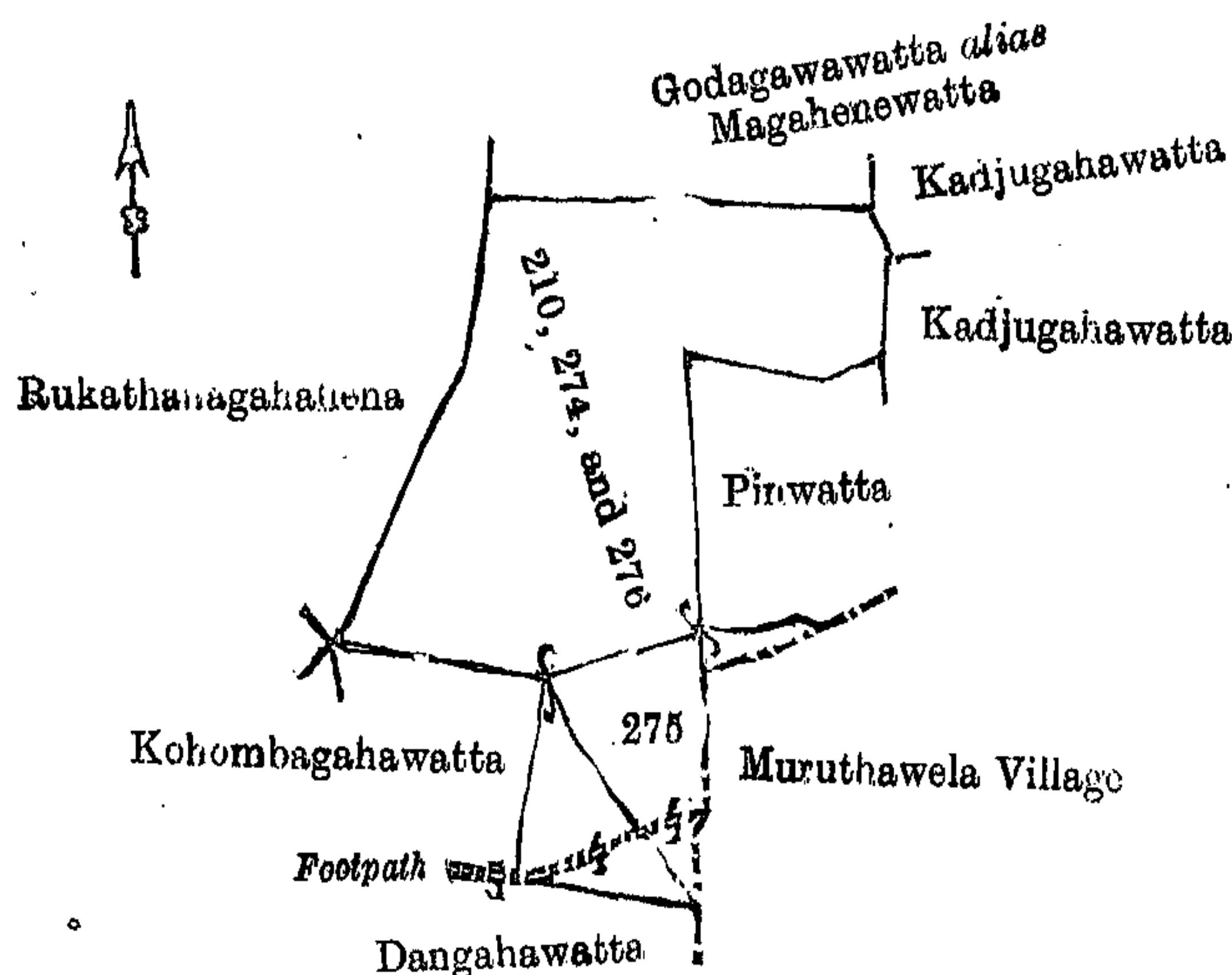
A. H. G. DAWSON,
for Surveyor-General.

and bounded as follows : on the north by Godagawawatta alias Magahenewatta claimed by Wadiyawage Nikulas ; on the east by Kadjugahawatta claimed by Rotumba-achchige Babunhamy, Kadjugahawatta claimed by Morakanda Gamage Nikulas and others, Pinwatta claimed by Saranankara Terumanse of Ittedemaliya Pansala, the village limit of Muruthawela ; on the south by Dangahawatta claimed by Wadigawage Heen Appu, Kohombagahawatta claimed by Munasin Arachchige Don Carolis and others ; on the west by Rukathanagahahena claimed by Wadigawage Babahamy.

NOTE.—The following lot lying within the above boundaries is excluded from this notice and the area of 3 roods and 23 perches is not included in the acreage of 7 acres 1 rood and 19 perches given above:—

Preliminary plan 157.

Lot.	Name of Land.	Extent, A. R. P.
275	Rukathanagahawatta	0 3 23



Surveyor-General's Office,
Colombo, January 9, 1913.

Scale of 8 Chains to an Inch.

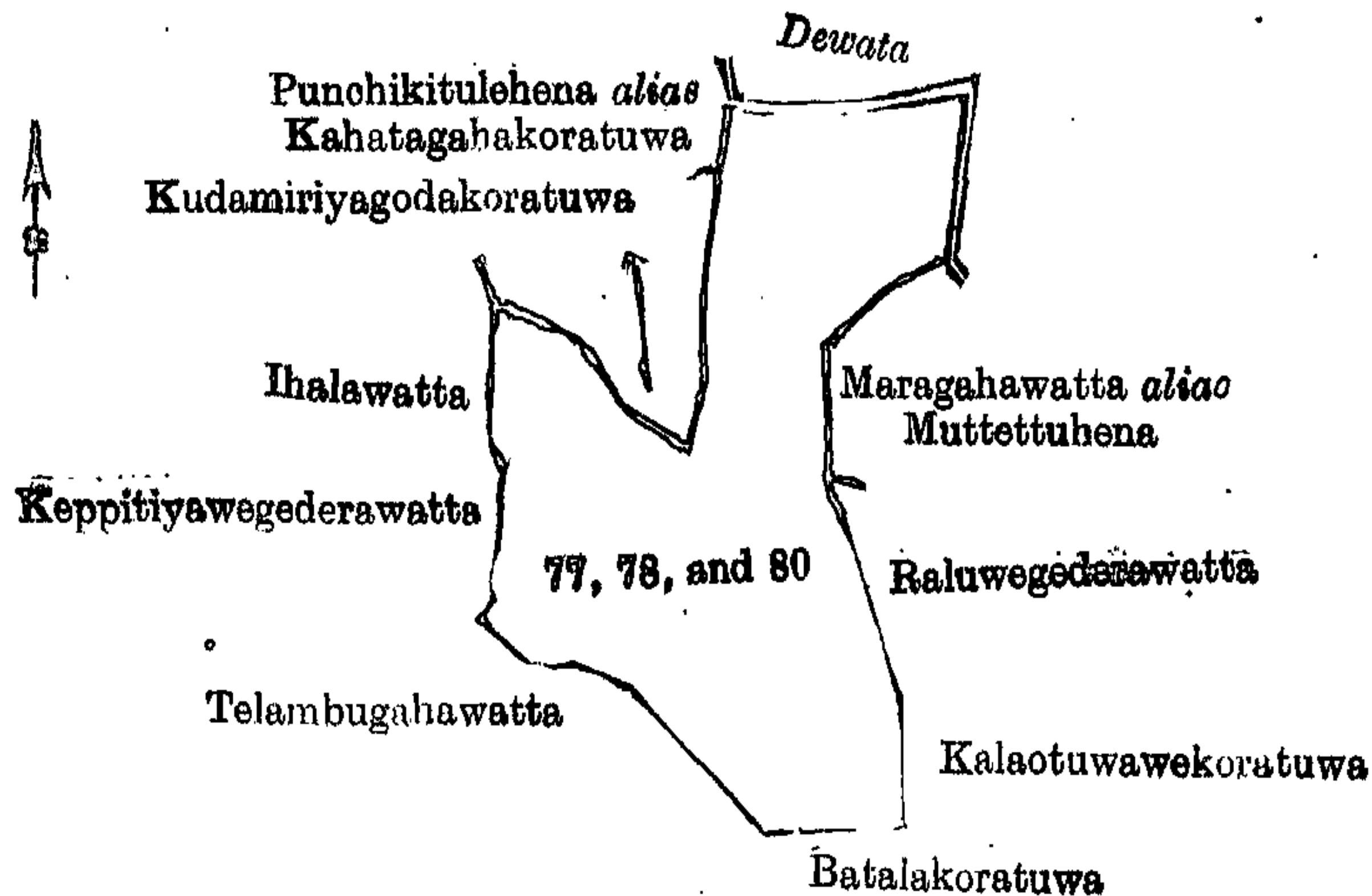
A. H. G. DAWSON,
for Surveyor-General.

XVI.—Preliminary plan 157.

Situation : Bowala village in Giruwa Pattu West of Hambantota District.

Lot.	Name of Land.	Extent, A. R. P.
77	Muttetuhena, Lolugahawatta	5 0 6
78	Telebugahawatta	1 1 1
80	Kudumeriyagodakoratuwa	1 2 35
		8 0 2

and bounded as follows : on the north by Kudamiriyagodakoratuwa claimed by Vidanagama Don Pedris, Punchikitulehena alias Kahatagahakoratuwa claimed by Liyanage Samel and others, the Dewata ; on the east by a Dewata, Maragahawatta alias Muttetuhena claimed by Kudagama Allis, Raluwegederawatta claimed by Yakdehi Tantirige Babun, Kalaotuwawekoratuwa claimed by Yakdehi Tantirige Appu and others ; on the south by Batalakoratuwa claimed by Jasinge Appu, Telambugahawatta claimed by Kalumediya Kankanage Dingi Appu ; on the west by Keppitiyawegederawatta claimed by Vidanagama Pediris, Ihalawatta claimed by Liyanage Dingihamy.



Surveyor-General's Office,
Colombo, January 9, 1913.

Scale of 8 Chains to an Inch.

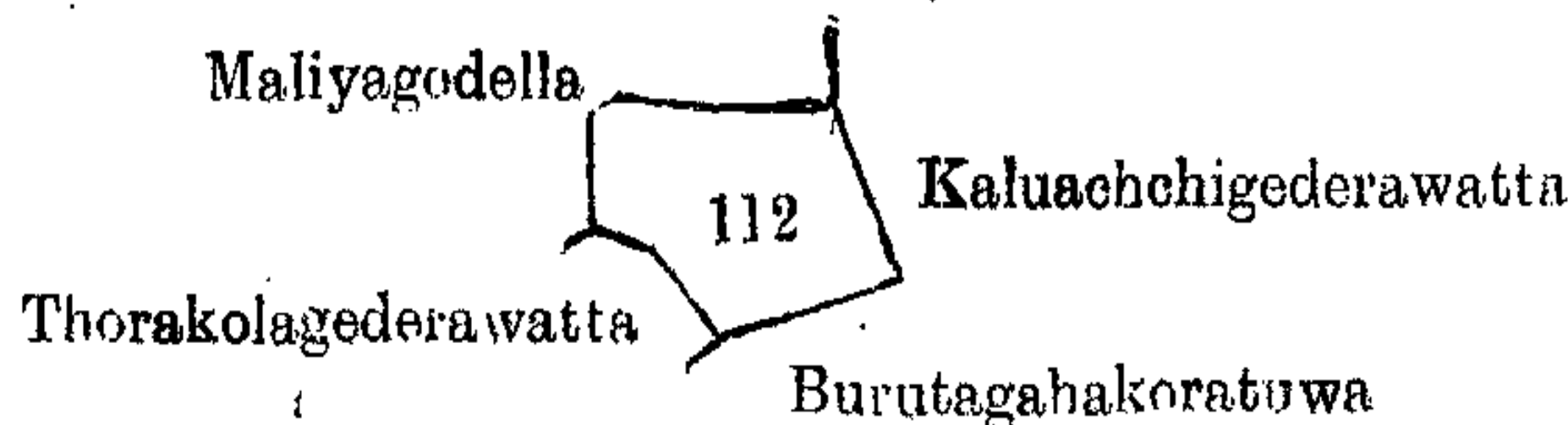
A. H. G. DAWSON,
for Surveyor-General.

XVII.—Preliminary plan 157.

Situation : Bowala village in Giruwa Pattu West of Hambantota District.

Lot.	Name of Land.	Extent, A. R. P.
112	Bathgamagekoratuwa	0 3 33

and bounded as follows : on the north by Maliyagodella claimed by the Crown and Ranamukage Don Davith ; on the east by Kaluachigederawatta claimed by Kaluachhige Don Bastian ; on the south by Burutagahakoratuwa claimed by Vidane Gamage Pediris and others ; on the west by Thorakolagederawatta claimed by Kalumediya Kankanage Dingi Appu, Maliyagodella claimed by the Crown and Ranamukage Don Davith.



Surveyor-General's Office,
Colombo, January 9, 1913.

Scale of 8 Chains to an Inch.

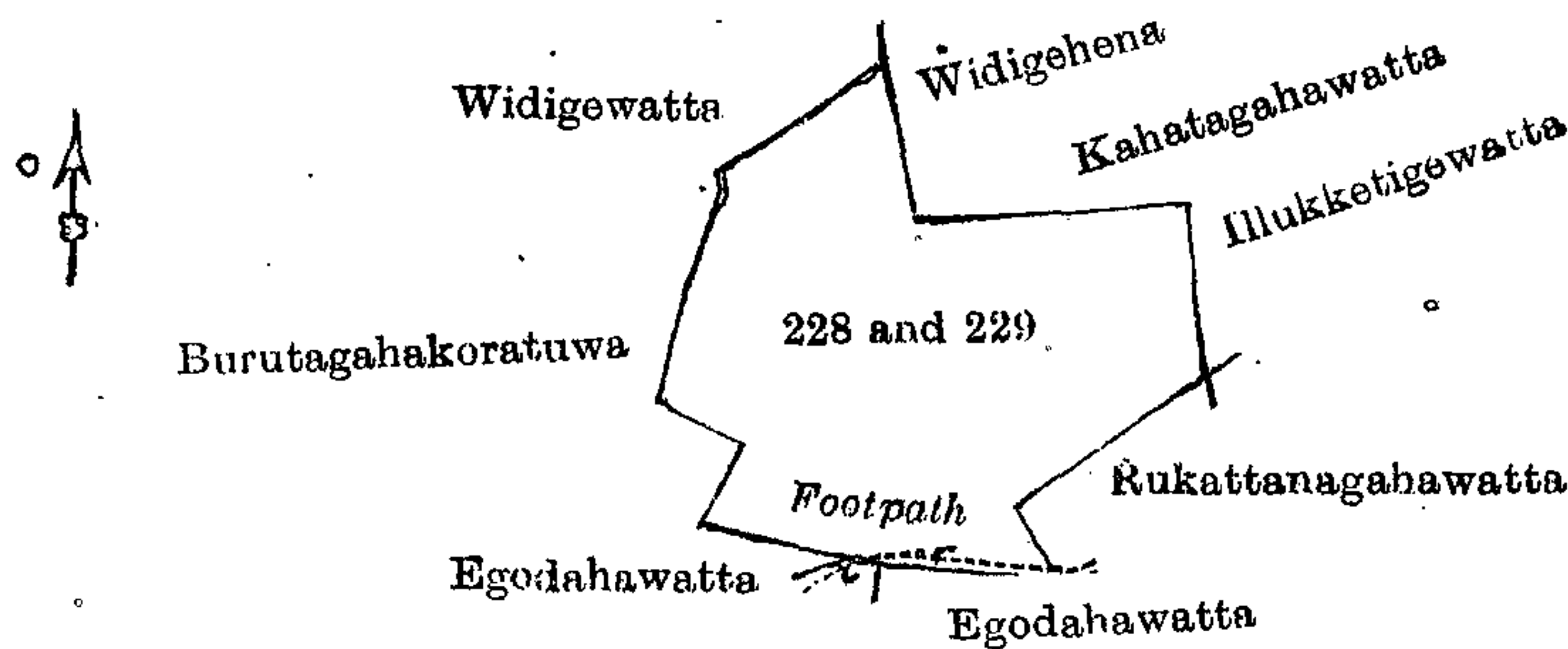
A. H. G. DAWSON,
for Surveyor-General.

XVIII.—Preliminary plan 157.

Situation : Bowala village in Giruwa Pattu West of Hambantota District.

Lot.	Name of Land.	Extent, A. R. P.
228	Serugadewatta, Egodahawatta	5 0 15
229	Weedigewatta	1 0 9
		6 0 24

and bounded as follows : on the north by Widigewatta claimed by Hewanedungodage Lewis Hamy, Widigehena claimed by Don Davith Siriwardena, Kahatagahawatta claimed by ditto ; on the east by Illukkettigewatta claimed by Don Davith Siriwardena, Rukattanagahawatta *alias* Serugodewatta claimed by Ranasin Liyanage Andiris and others ; on the south by a footpath, Egodahawatta claimed by Don Davith Abeywickrema Danapala, Egodahawatta claimed by Jayasekara Kulasin Arachchige Don Samel and others ; on the west by Burutagahakoratuwa claimed by Don Samel Abeywickrema Jayawardena, Widigewatta claimed by Hewanedungodage Lewishamy.



Surveyor-General's Office,
Colombo, January 9, 1913.

Scale of 8 Chains to an Inch.

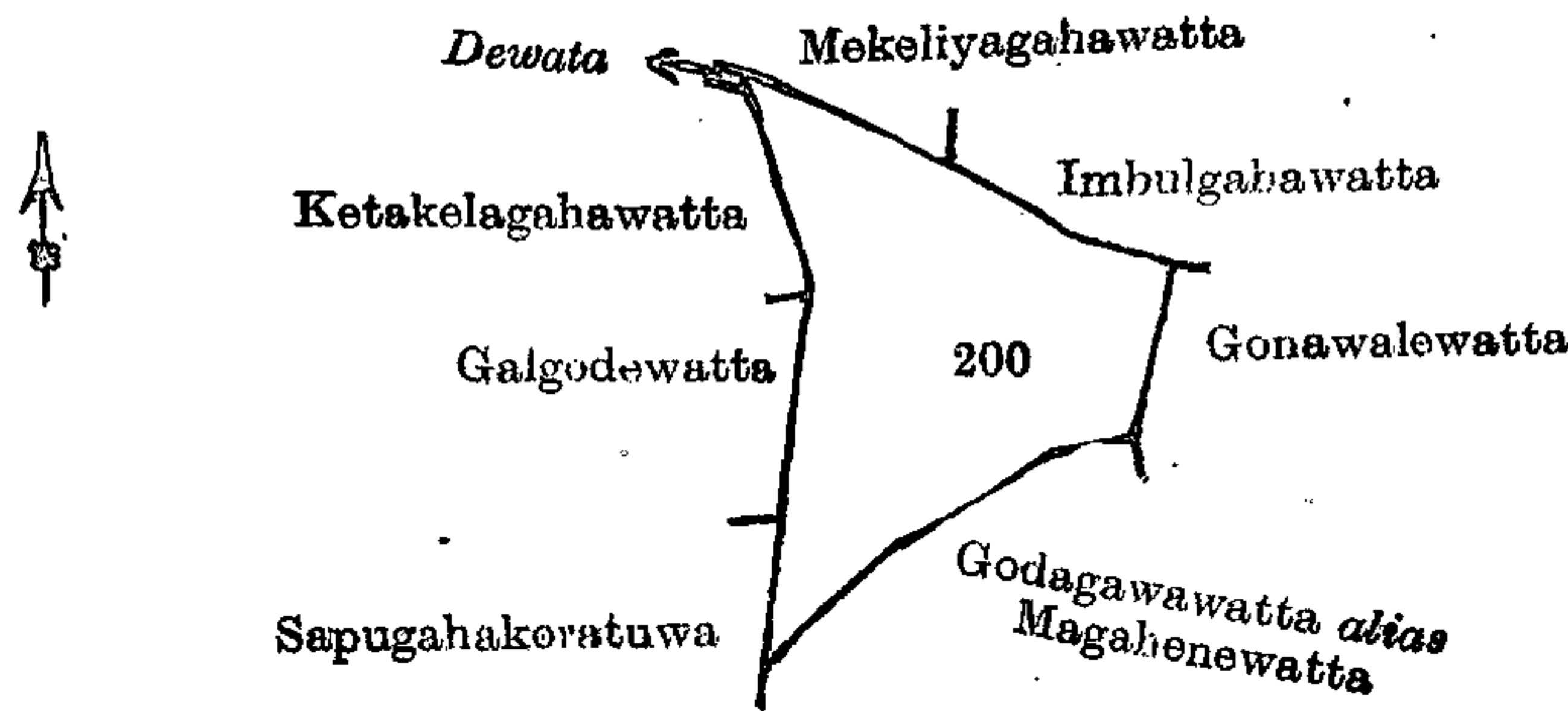
A. H. G. DAWSON,
for Surveyor-General.

XIX.—Preliminary plan 157.

Situation : Bowala village in Giruwa Pattu West of Hambantota District.

Lot.	Name of Land.	Extent, A. R. P.
200	Koṅkabalekoratuwa	3 3 7

and bounded as follows : on the north by Mekliyagahawatta claimed by Hātavakaliyanage Don Kothan, Imbulgahawatta claimed by Kulasin Liyanage Don Juwanis ; on the east by Gonawalewatta claimed by Kalumediriyakankanange Dingi Appu ; on the south by Godagawawatta *alias* Magahenewatta claimed by Wadiyawage Nikulas ; on the west by Sapugahakoratuwa claimed by Rotumba Achchige Dines Appu, Galgodewatta claimed by ditto, Ketakelagahawatta claimed by Maduwalage Juwanis.



Surveyor-General's Office,
Colombo, January 9, 1913.

Scale of 8 Chains to an Inch.

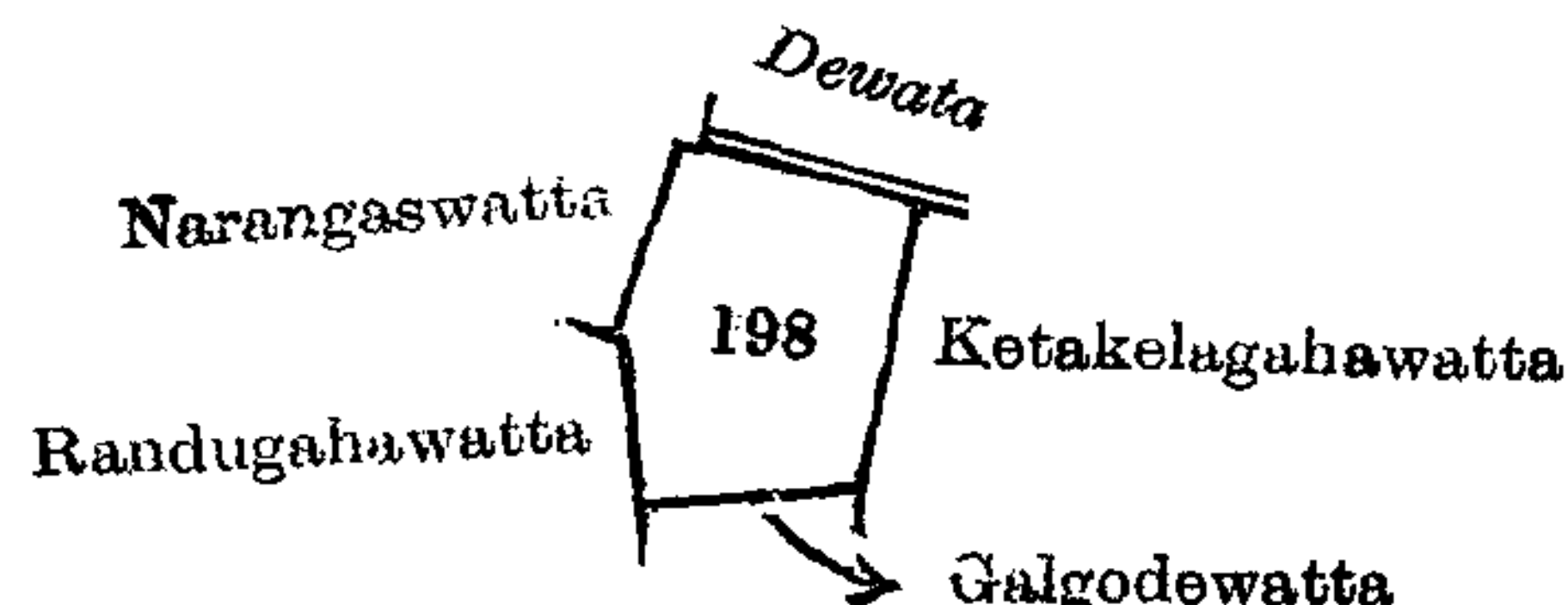
A. H. G. DAWSON,
for Surveyor-General.

XX.—Preliminary plan 157.

Situation : Bowala village in Giruwa Pattu West of Hambantota District.

Lot.	Name of Land.	Extent, A. R. P.
198	Meerabendigahakoratuwa	1 1 16

and bounded as follows : on the north by a Dewata ; on the east by Ketakelagahawatta claimed by Maduwalage Juwanis ; on the south by Galgodewatta claimed by Rotumba Achchige Dines Appu ; on the west by Randugahawatta claimed by Naraddegamage Andiris and others, Narangaswatta claimed by Kulasin Liyanage Don Juwanis and others.



Surveyor-General's Office,
Colombo, January 9, 1913.

Scale of 8 Chains to an Inch.

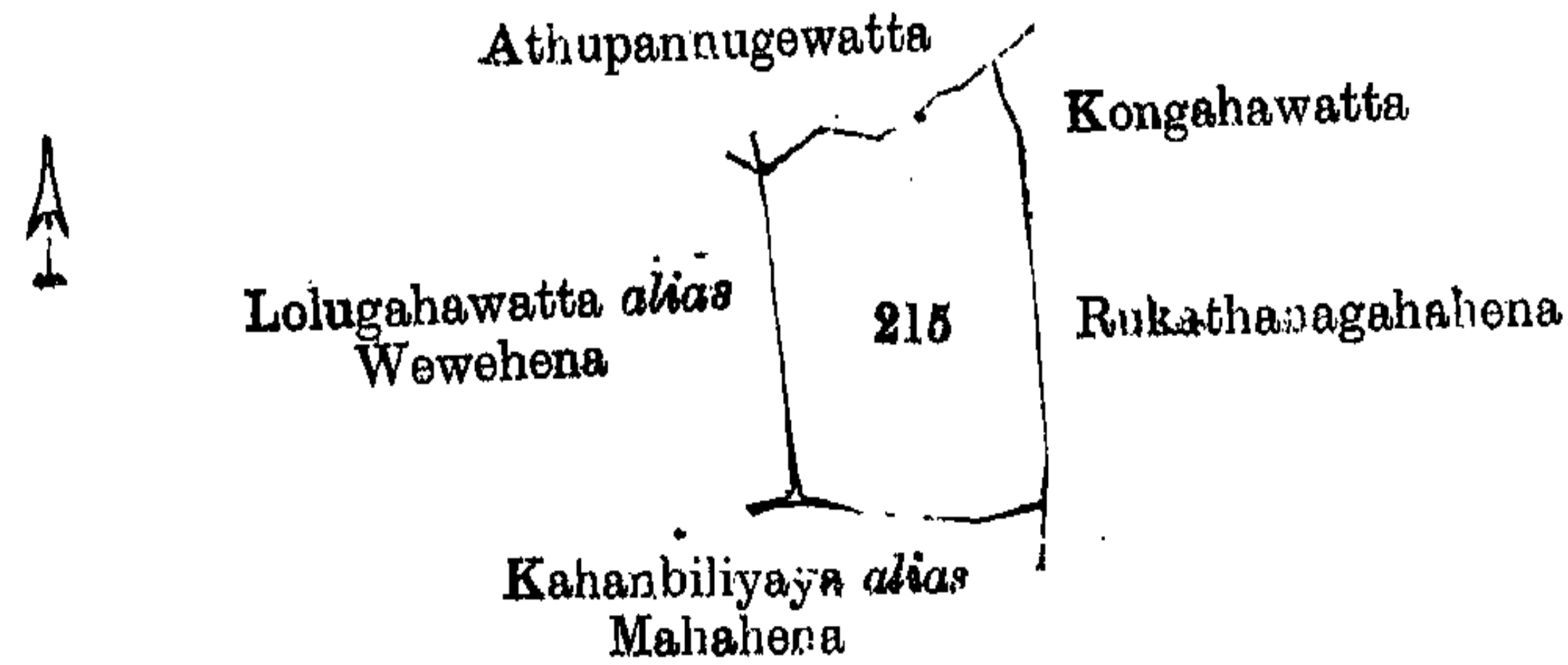
A. H. G. DAWSON,
for Surveyor-General.

XXI.—Preliminary plan 157.

Situation : Bowala village in Giruwa Pattu West of Hambantota District.

Lot.	Name of Land.	Extent, A. R. P.
215	Wewehena <i>alias</i> Lolugahakoratuwa	2 2 24

and bounded as follows : on the north by Athupannugewatta claimed by Wedige Don Davith ; on the east by Kongahawatta claimed by Kadawedduwagamage Babappu, Rukathanagahahena claimed by Samaranayaka Weerasin Kankanange Babunhamy ; on the south by Kahanbilyaya *alias* Mahahena claimed by Munasin Arachchige Don Carolis and others ; on the west by Lolugahawatta *alias* Wewehena claimed by Rotumba Achchige Andiris.



Surveyor-General's Office,
Colombo, January 9, 1913.

Scale of 8 Chains to an Inch.

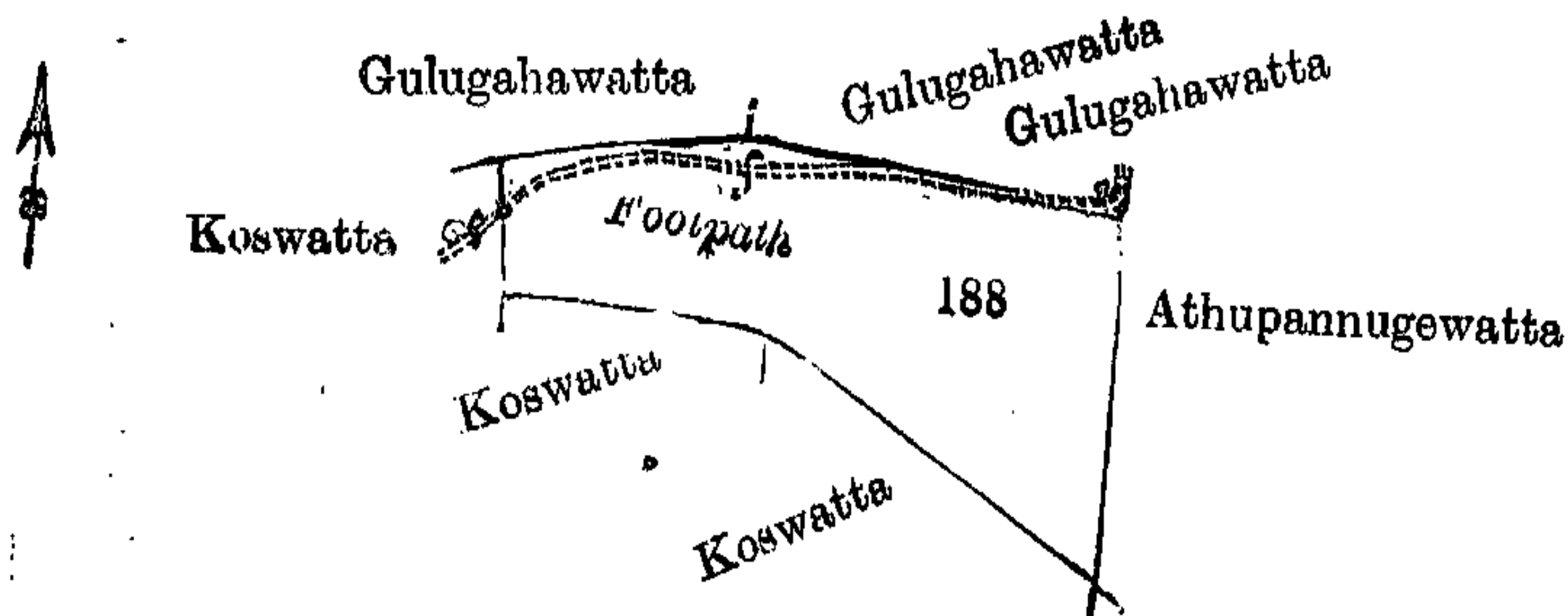
A. H. G. DAWSON,
for Surveyor-General.

XXII.—Preliminary plan 157.

Situation : Bowala village in Giruwa Pattu West of Hambantota District.

Lot.	Name of Land.	Extent, A. R. P.
188	Koswatta	4 1 15

and bounded as follows : on the north by a footpath, Gulugahawatta claimed by Sittawaka Liyanage Don Andiris and others, Gulugahawatta claimed by Sittawaka Liyanage Kirihamy, Gulugahawatta claimed by Maduwalage Davit ; on the east by Athupannugewatta claimed by Wedige Don Davith ; on the south by Koswatta claimed by Ekanayaka Arachchige Don Thepanis and others ; on the west by Koswatta claimed by Rotumba Achchige Dingi Appu and others.



Surveyor-General's Office,
Colombo, January 9, 1913.

Scale of 8 Chains to an Inch.

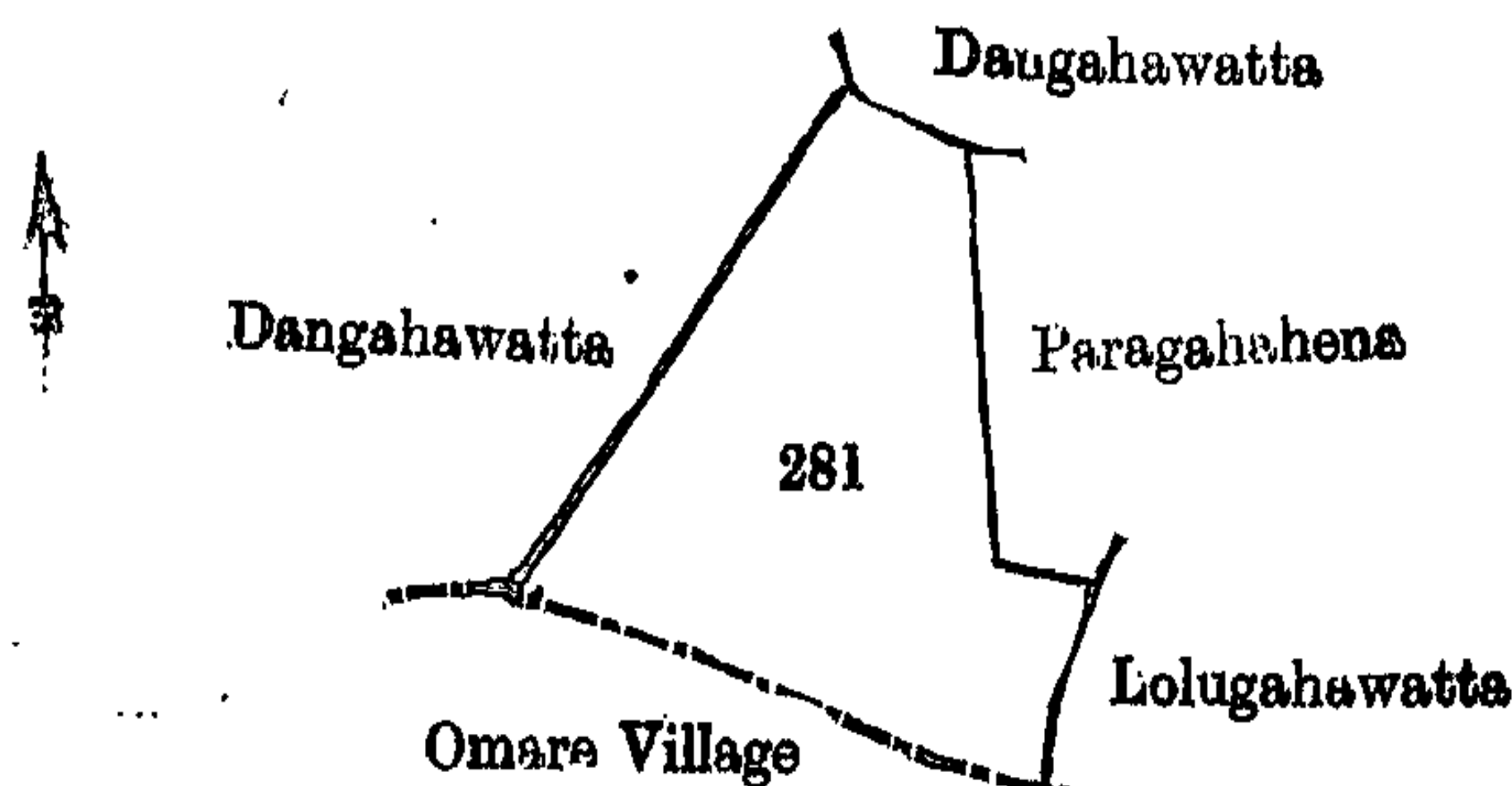
A. H. G. DAWSON,
for Surveyor-General.

XXIII.—Preliminary plan 157.

Situation : Bowala village in Giruwa Pattu West of Hambantota District.

Lot.	Name of Land.	Extent, A. R. P.
281	Godellehena	4 0 23

and bounded as follows : on the north by Dangahawatta claimed by Wadigawage Heen Appu ; on the east by Paragahahena claimed by Tantirige Samel, Lolugahawatta claimed by Tantirige Juwanis ; on the south by the village limit of Omare ; on the west by Dangahawatta claimed by Munasin Arachchige Don Carolis.



Surveyor-General's Office,
Colombo, January 9, 1913.

Scale of 8 Chains to an Inch.

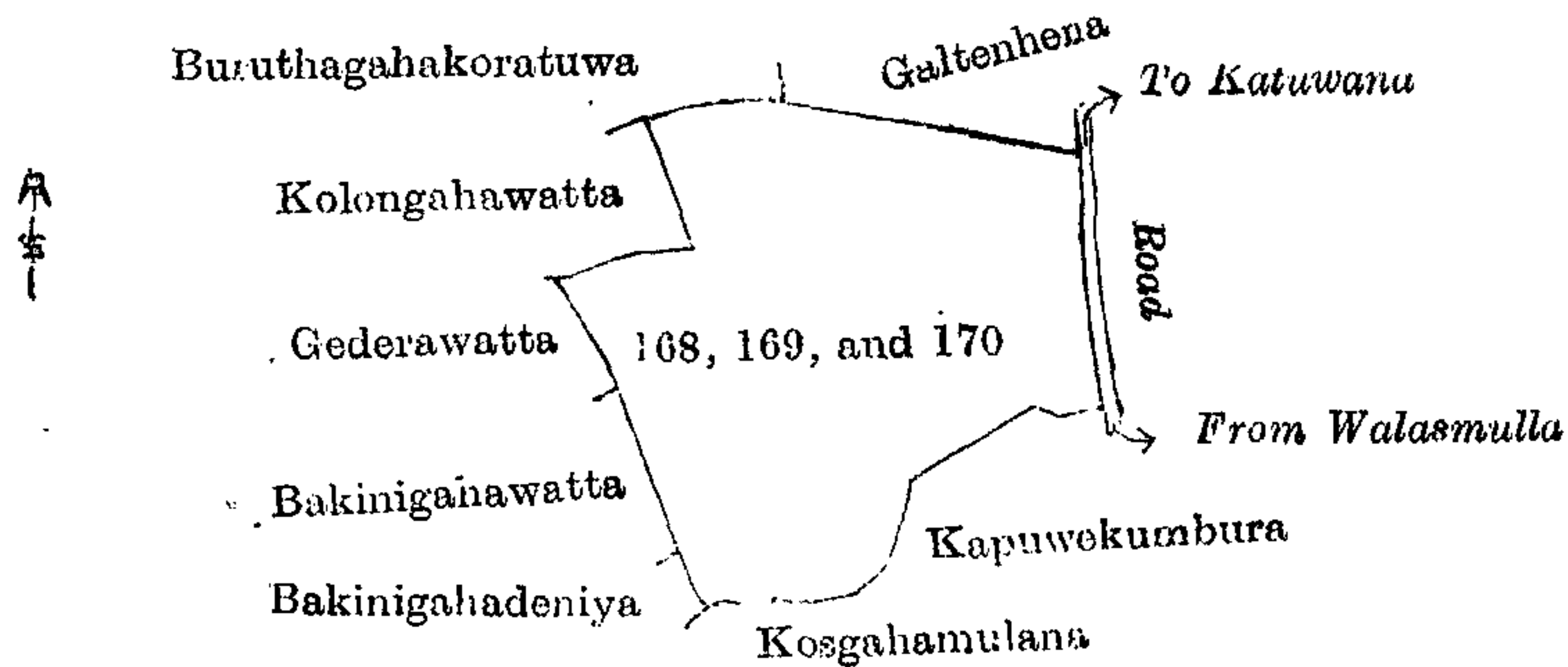
A. H. G. DAWSON,
for Surveyor-General.

XXIV.—Preliminary plan 157.

Situation : Bowala village in Giruwa Pattu West of Hambantota District.

Lot.	Name of Land.	Extent, A. R. P.
168	Bakinigahawatta	2 0 5
169	Kolongahawatta	0 2 29
170	Wewagawawatta	4 1 11
		7 0 5

and bounded as follows : on the north by Buruthagahakoratuwa claimed by Lokuru Mestrige Arnolis, Galtenhena claimed by Munasin Arachchige Don Carolis ; on the east by the road from Katuwana to Walasmulla ; on the south by Kapuwekumbura claimed by Don Samel Abeywickrema Jayawardena and others, Kosgahamulana claimed by Kankanange Don Andiris and others ; on the west by Bakinigahadeniya claimed by Munasin Arachchige Don Carolis, Bakinigahawatta claimed by ditto, Gederawatta claimed by Don Davith Siriwardena and others, Kolongahawatta claimed by Garnacharige Elias.



Surveyor-General's Office,
Colombo, January 9, 1913.

Scale of 8 Chains to an Inch.


A. H. G. DAWSON,
for Surveyor-General.

XXV.—Preliminary plan 157.

Situation : Bowala village in Giruwa Pattu West of Hambantota District.

Lot.	Name of Land.	Extent, A. R. P.
165	Dodangahahena	2 1 26

and bounded as follows : on the north by Kongahakumbura claimed by Rotumba Achchige Dingi Appu and others ; on the east by Lokurugewatta claimed by Henwalage Subehamy and others ; on the south by Agalabodagederawatta claimed by Kandambige Juwanis and others ; on the west by Tennekumbura claimed by Don Davith Siriwardena.



Surveyor-General's Office,
Colombo, January 9, 1913.

Scale of 8 Chains to an Inch.

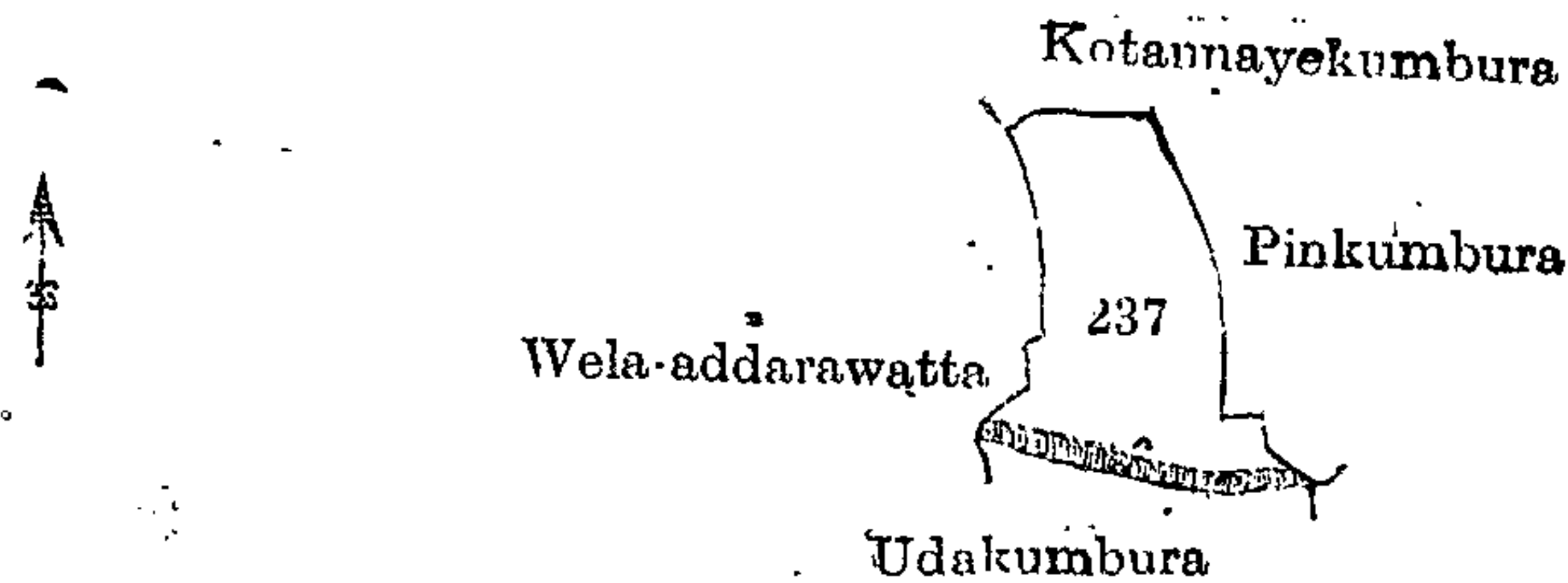
A. H. G. DAWSON,
for Surveyor-General.

XXVI.—Preliminary plan 157.

Situation : Bowala village in Giruwa Pattu West of Hambantota District.

Lot.	Name of Land.	Extent, A. R. P.
237	Panwewa (tank and bund)	1 3 4

and bounded as follows : on the north by Kotannayekumbura claimed by Don Andiris Jayasinghe ; on the east by Pinkumbura claimed by the Bowala Pahala Pansala ; on the south by Udakumbura claimed by Karatota Unnanse of Udaha Pansala ; on the west by Wela-addarawatta claimed by Kankanage Don Juwanis.



Surveyor-General's Office,
Colombo, January 9, 1913.

Scale of 8 Chains to an Inch.

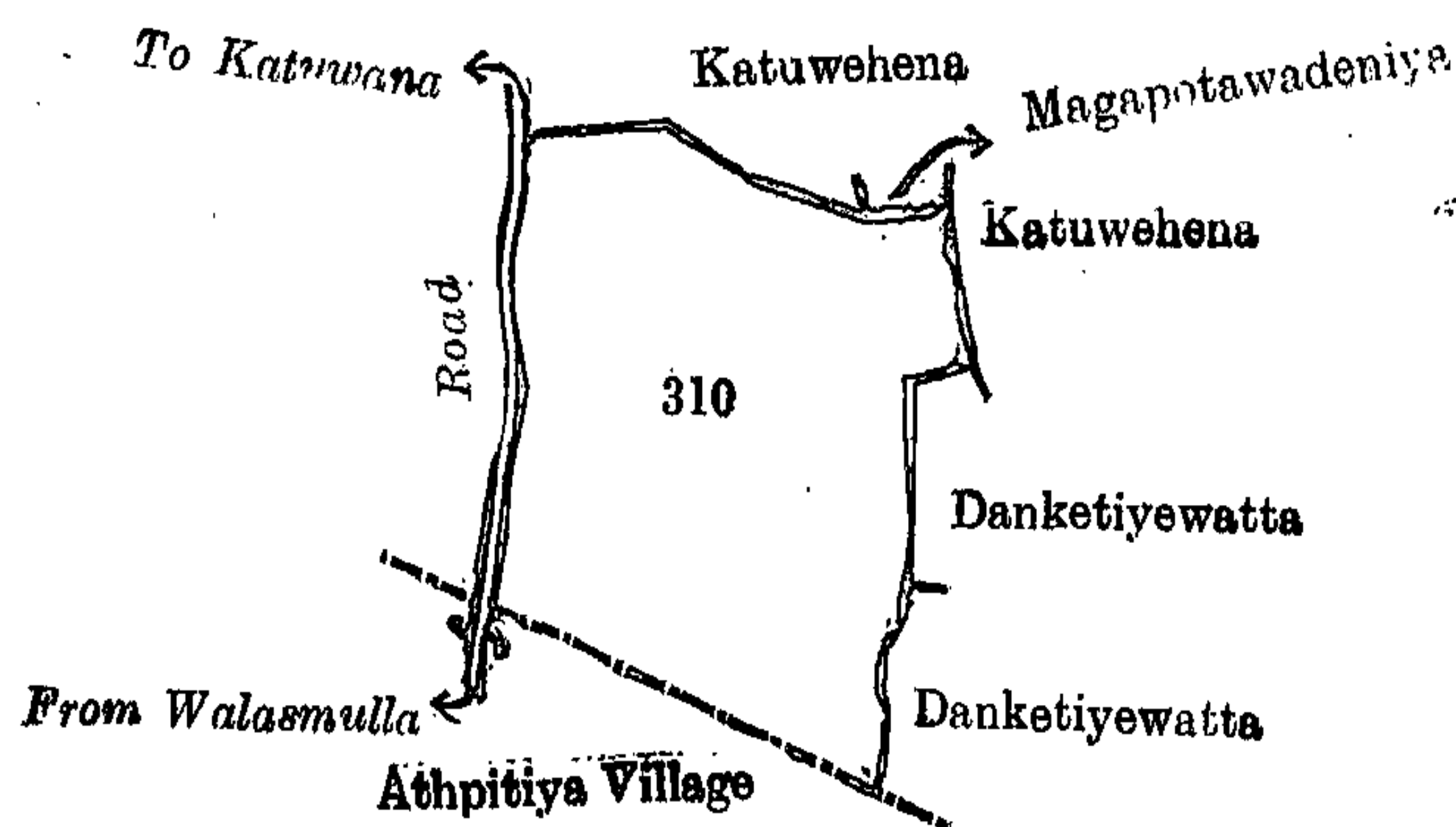
A. H. G. DAWSON,
for Surveyor-General.

XXVII.—Preliminary plan 157.

Situation : Bowala village in Giruwa Pattu West of Hambantota District.

Lot.	Name of Land.	Extent, A. R. P.
310	Palawalahena	6 2 22

and bounded as follows : on the north by Katuwehena claimed by Don Cornelis Jayasuriya, Magapotavadeniya claimed by ditto ; on the east by Katuwehena claimed by Don Cornelis Jayasuriya, Danketiyewatta claimed by Kankanage Don Nikulas ; on the south by the village limit of Athpitiya ; on the west by the road from Walasmulla to Katuwana.



Surveyor-General's Office,
Colombo, January 9, 1913.

Scale of 8 Chains to an Inch.

A. H. G. DAWSON,
for Surveyor-General.

Hambantota S. O. 30, 1912—1913.

Kurunegala Notice No. 4,830.

Notice under "The Waste Lands Ordinances of 1897, 1899, 1900, and 1903."

TAKE notice that unless within three months from April 18, 1913, the persons, if any, who claim any interest in the lands hereinafter mentioned or in any one or more of such lands make claim in person or in writing to the said lands or any of them or to some interest therein to J. M. Davies, Esq., Special Officer appointed under section 28 of "The Waste Lands Ordinances of 1897, 1899, 1900, and 1903," at his office at Fort, Colombo:

Such Special Officer, in pursuance of the powers vested in him by the said Ordinances, will declare by writing under his hand that the said lands or such of them, as to which no claim has been made, are the property of the Crown

J. M. DAVIES,
Special Officer.

Description of the Lands referred to.

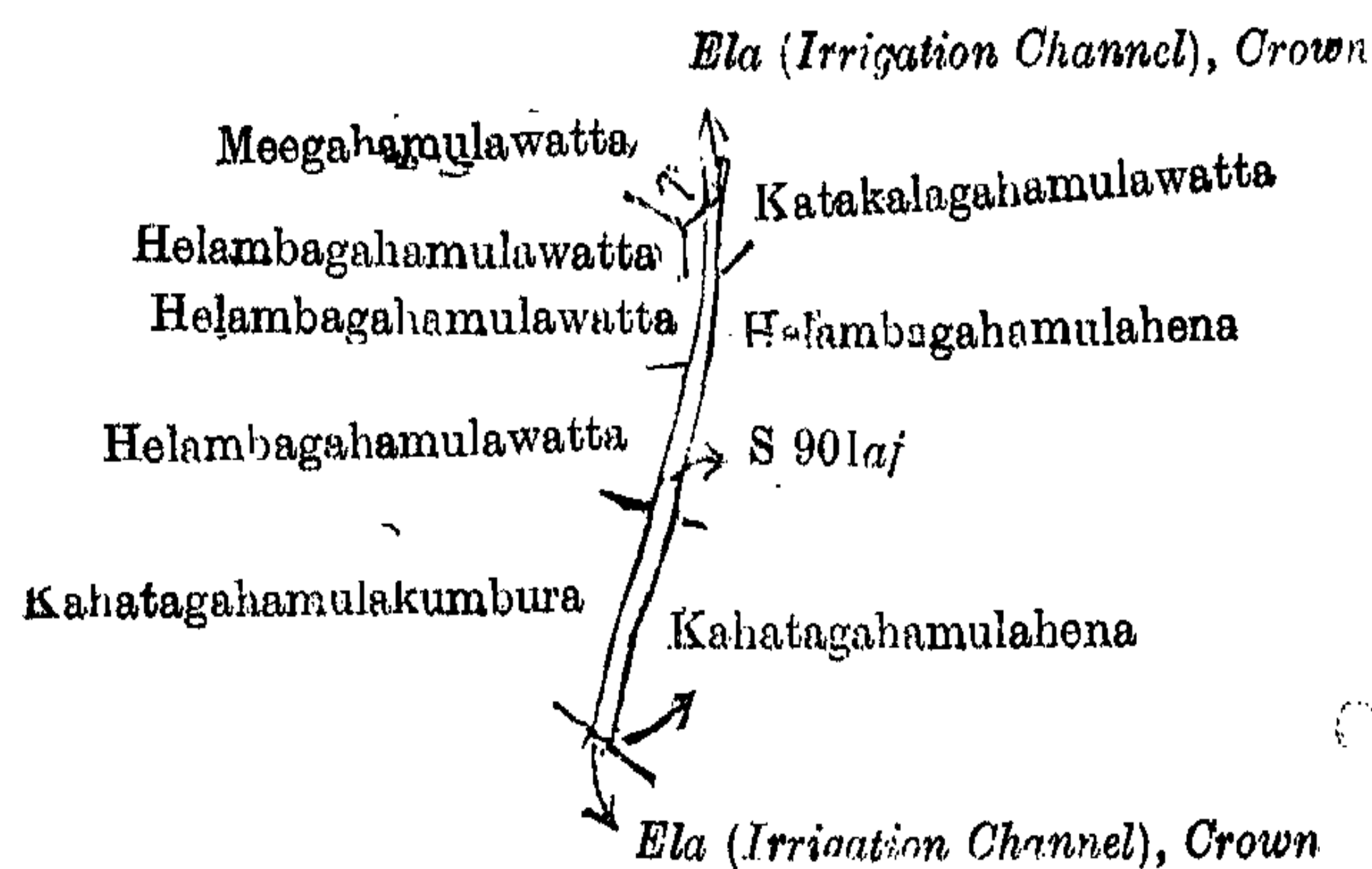
The following lots situated in the village of Tittawelgala, in the Tittaweligandahe korale of the Hiriya hatpattu of the Kurunegala District, in the North-Western Province, as described in the annexed diagrams:—

I.—Preliminary plan 1,943.

Situation: Tittawelgala village in Tittaweligandahe korale of Hiriya hatpattu of Kurunegala District.

Lot.	Name of Land.	Extent, A. R. P.
S 901af	Ela (irrigation channel)	0 0 9

and bounded as follows: on the north by Meegahamulawatta claimed by Naide Udayar and another, ela (irrigation channel) claimed by the Crown; on the east by Katalagalagamulawatta sold by the Crown, Helambagahamulahena sold by the Crown, Kahatagahamulahena claimed by Pathuma; on the south by an ela (irrigation channel) claimed by the Crown; on the west by Kahatagahamulakumbura sold by the Crown, Helambagahamulawatta sold by the Crown.



Surveyor-General's Office,
Colombo, February 10, 1913.

Scale of 4 Chains to an Inch.

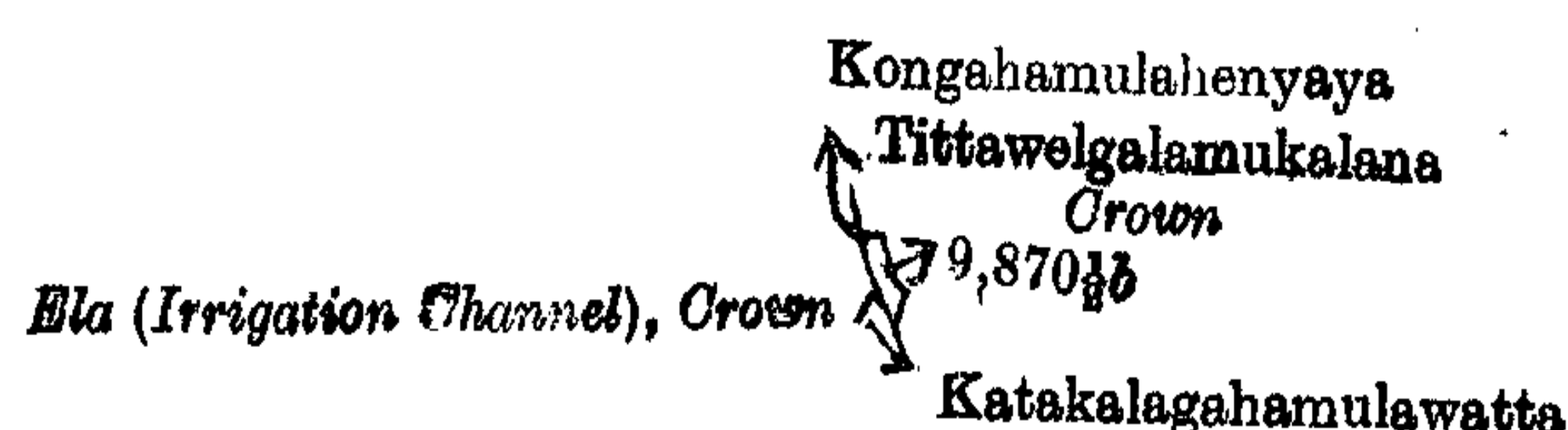
A. H. G. DAWSON,
for Surveyor-General.

II.—Preliminary plan 1,943.

Situation: Tittawelgala village in Tittaweligandahe korale of Hiriya hatpattu of Kurunegala District.

Lot.	Name of Land.	Extent, A. R. P.
9870½b	Katalagalagamulawatta (channel reservation)	0 0 1

and bounded as follows: on the north by Kongahamulahenyaya claimed by Mudiyanse, ex-Officer, and others; on the east by Tittawelgalamukalana claimed by the Crown; on the south by Katalagalagamulawatta sold by the Crown; on the west by an ela (irrigation channel) claimed by the Crown.



Surveyor-General's Office,
Colombo, February 10, 1913.

Scale of 4 Chains to an Inch.

A. H. G. DAWSON,
for Surveyor-General.

Kurunegala S. O. 155, 1912—1913.

Kurunegala Notice No. 4,831.

Notice under "The Waste Lands Ordinances of 1897, 1899, 1900, and 1903."

TAKE notice that unless within three months from April 18, 1913, the persons, if any, who claim any interest in the lands hereinafter mentioned or in any one or more of such lands make claim in person or in writing to the said lands or any of them or to some interest therein to N. A. Hampton, Esq., Special Officer appointed under section 28 of "The Waste Lands Ordinances of 1897, 1899, 1900, and 1903," at his office at Fort, Colombo :

Such Special Officer, in pursuance of the powers vested in him by the said Ordinances, will declare by writing under his hand that the said lands or such of them, as to which no claim has been made, are the property of the Crown.

N. A. HAMPTON,
Special Officer.

Description of the Lands referred to.

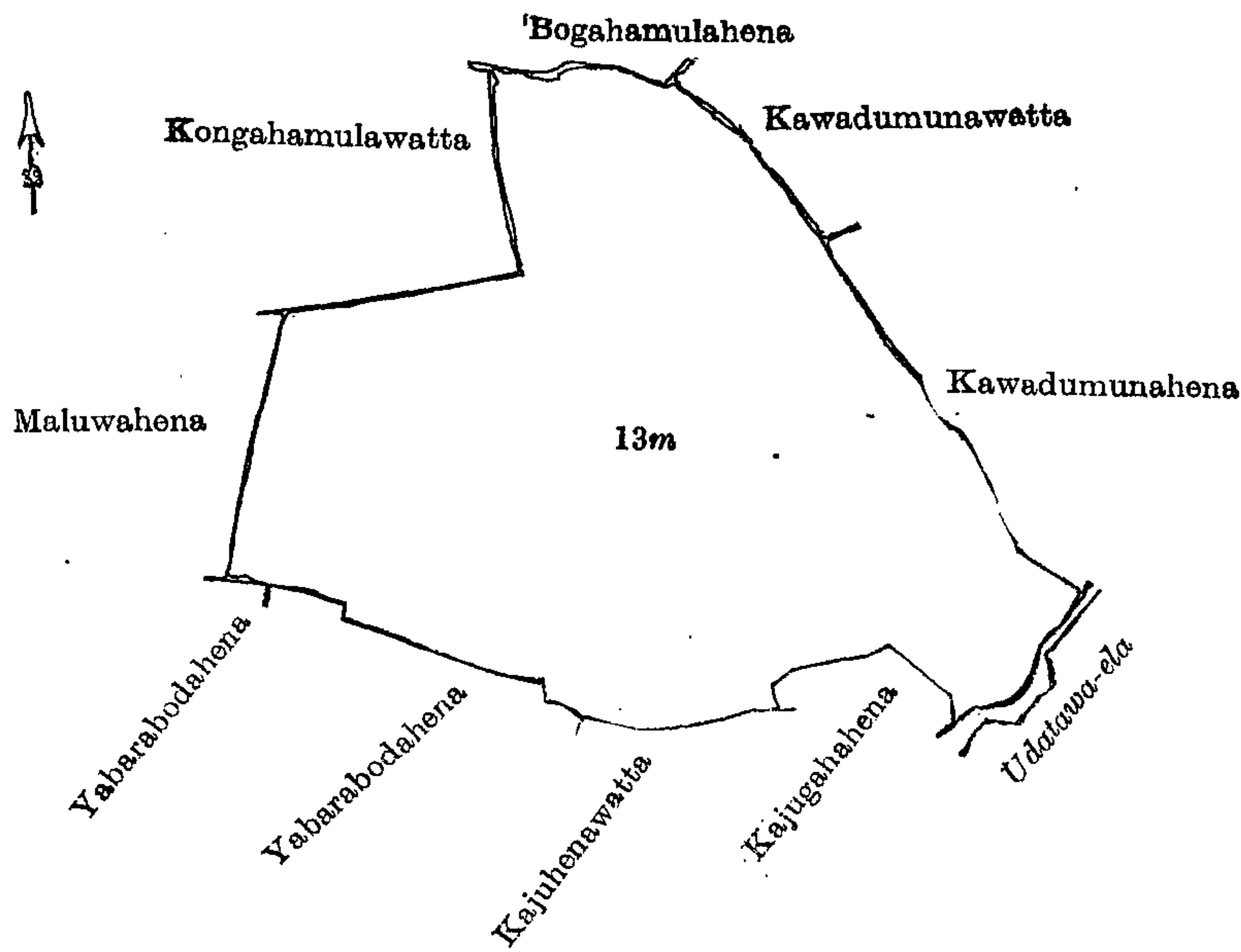
The following lots situated in the village of Yatattawala, in the Meda Pattu Korale West of the Katugampola hatpattu of the Kurunegala District, in the North-Western Province, as described in the annexed diagrams :—

I.—Preliminary plan 330.

Situation : Yatattawala village in Meda Pattu Korale West of Kurunegala District.

Lot.	Name of Land.	Extent, A. R. P.
13m	Maluwahenayawa	23 0 28

and bounded as follows : on the north by Kongahamulawatta sold by the Crown, Bogahamulahena sold by the Crown ; on the east by Kawadumunawatta sold by the Crown ; on the south by the Udatawa-ela, Kajugahahena sold by the Crown, Kajuhenawatta sold by the Crown, Yabarabodahena sold by the Crown ; on the west by Maluwahena sold by the Crown, Kongahamulawatta sold by the Crown.



Scale of 8 Chains to an Inch.

Surveyor-General's Office,
Colombo, February 7, 1913.

A. H. G. DAWSON,
for Surveyor-General.

II.—Preliminary plan 330.

Situation : Yatattawala village in Meda Pattu Korale West of Kurunegala District.

Lot.	Name of Land.	Extent, A. R. P.
13t	Potukolahena	0 3 9
13u	Potukolawatta	1 1 4
16	Potukolapitiyawatta	3 2 2
		5 2 15

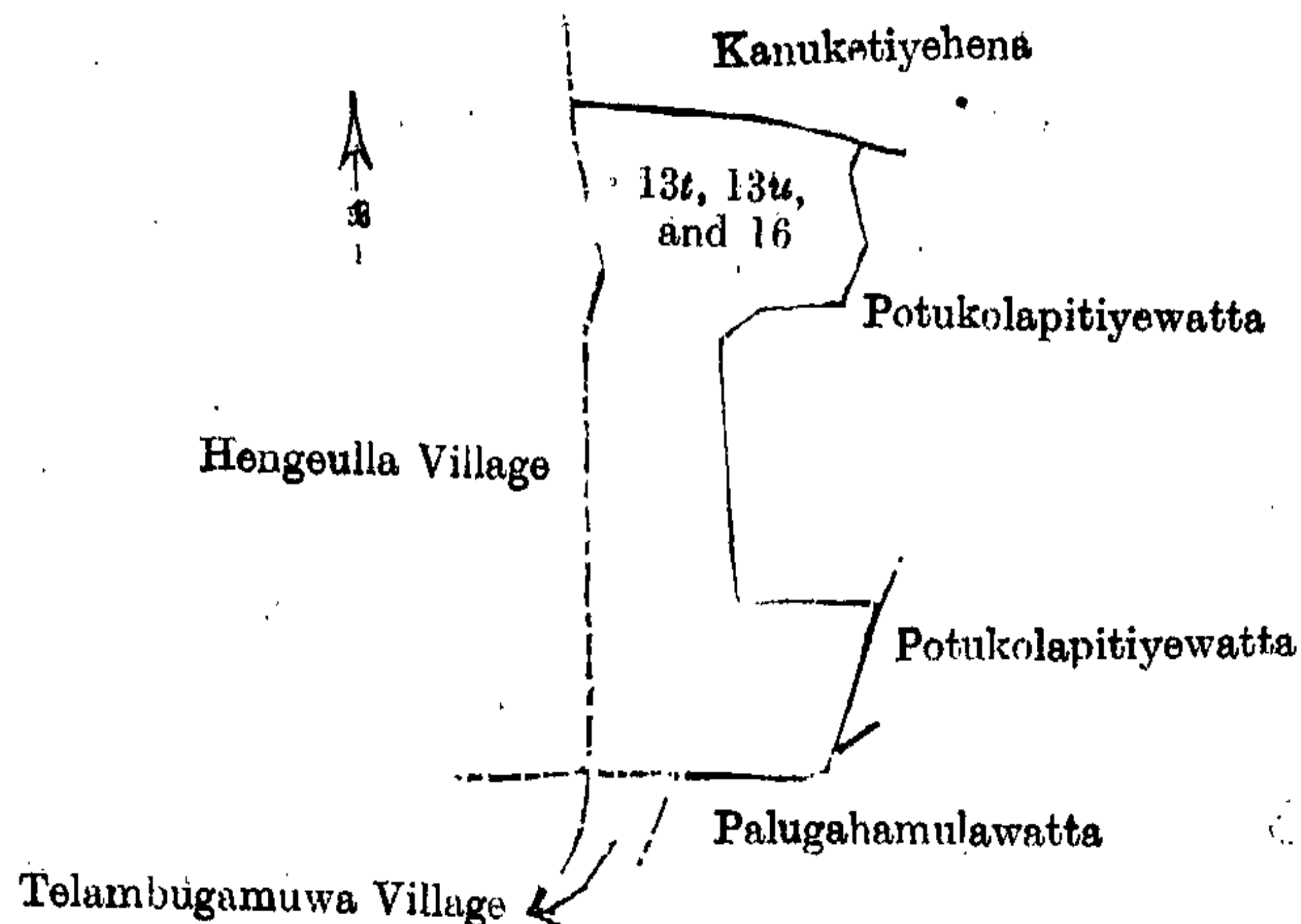
and bounded as follows : on the north by Kanuketiyehena sold by the Crown ; on the east by Potukolapitiyawatta claimed by the Yatattawala Pansala, Potukolapitiyawatta sold by the Crown, Palugahamulawatta sold by the Crown ; on the south by Palugahamulawatta sold by the Crown, the village limit of Telambugamuwa ; on the west by the village limit of Hengeulla.

[For Diagram see page 612.]

III.—Preliminary plan 330.

Situation : Yatattawala village in Meda Pattu Korale West of Kurunegala District.

Lot.	Name of Land.	Extent, A. R. P.
30b	Delgahamulahena	0 3 32
30c	Do.	1 0 31
		2 0 23

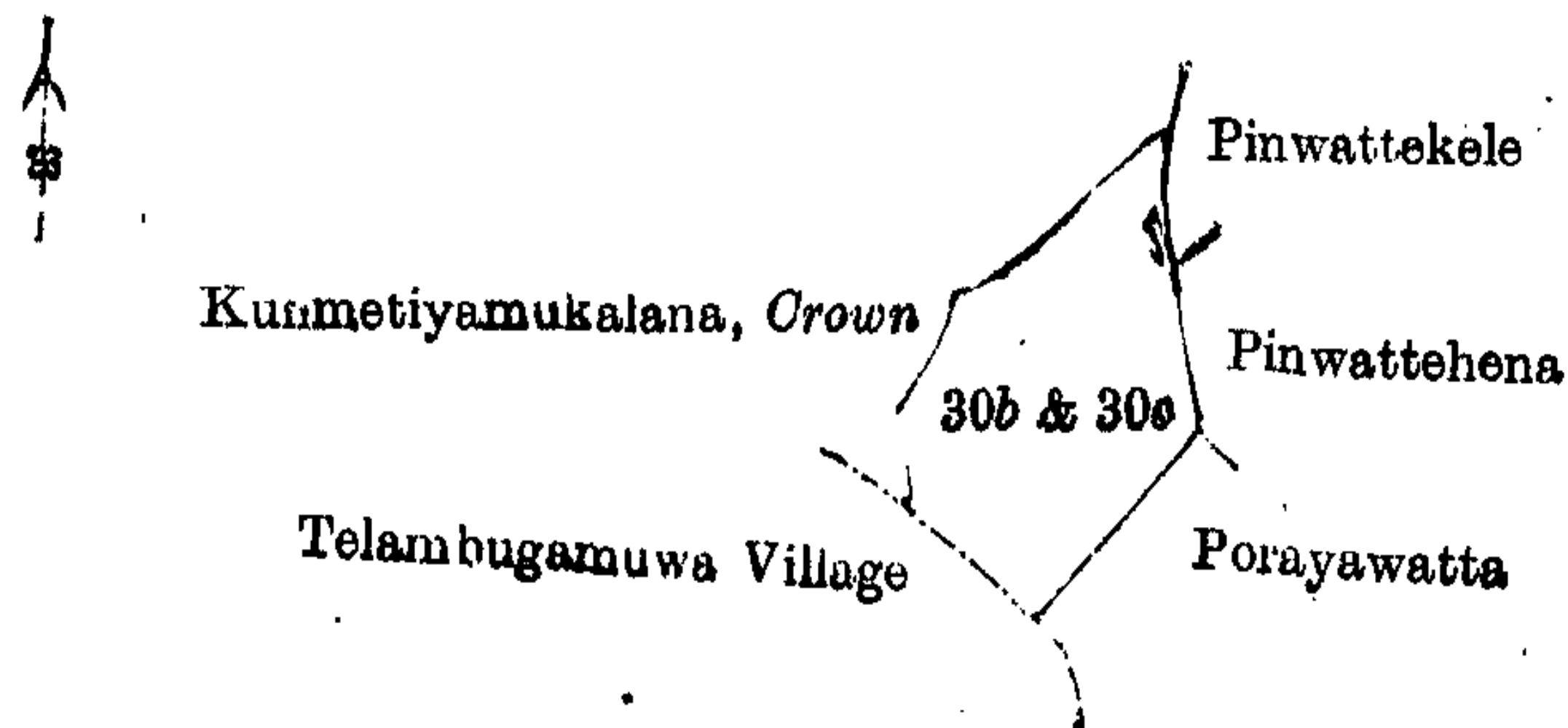


Surveyor-General's Office,
Colombo, December 9, 1912.

Scale of 8 Chains to an Inch.

A. H. G. DAWSON,
for Surveyor-General.

and bounded as follows : on the north by Kunmetiyamukalana declared to be the property of the Crown under the Waste Lands Ordinances ; on the east by Pinwattakele sold by the Crown, Pinwattahena sold by the Crown, Porayawatta sold by the Crown ; on the south by the village limit of Telambugamuwa ; on the west by Kunmetiyamukalana declared to be the property of the Crown under the Waste Lands Ordinances.



Surveyor-General's Office,
Colombo, February 7, 1913.

Scale of 8 Chains to an Inch.

A. H. G. DAWSON,
for Surveyor-General.

Kurunegala S. O. 156, 1912—1913.

Kegalla Notice No. 4,832.

Notice under "The Waste Lands Ordinances of 1897, 1899, 1900, and 1903."

TAKE notice that unless within three months from April 18, 1913, the persons, if any, who claim any interest in the land hereinafter mentioned make claim in person or in writing to the said land or to some interest therein to R. M. M. Worsley, Esq., Special Officer appointed under section 28 of "The Waste Lands Ordinances of 1897, 1899, 1900, and 1903," at his office at Fort, Colombo :

Such Special Officer, in pursuance of the powers vested in him by the said Ordinances, will declare by writing under his hand that the land, to which no claim has been made, is the property of the Crown.

R. M. M. WORSLEY,
Special Officer.

Description of the Land referred to.

The land commonly called or known as Gondenikandemukalana, situated in the village of Hangawela, in the Kinigoda korale of the Kegalla District, in the Province of Sabaragamuwa ; containing in extent 12 acres 1 rood and 30 perches, and shown as lot 87 in preliminary plan 118, and in the annexed diagram ; and bounded as follows : on the north by Arambewatta claimed by Rajapaksa Pedige Bandia and others ; on the east by Imbulgahamulawatta claimed by Rajapaksa Pedige Muttuwa, Polambagahamulawatta claimed by the Crown, Paranawatta claimed by Rajapaksa Pedige Poola Veda, Pallekandewatta claimed by the Crown, Galbokkewatta claimed by the Crown, Pansalagawawatta granted at half-improved value ; on the south by the village limit of Talduwa ; on the west by the village limit of Deliwala, Gondenikandemukalana declared to be the property of the Crown under the Waste Lands Ordinances, Kosgollehenewatta claimed by Rajapaksa Pedige Muttuwa.

[For Diagram see page 613.]

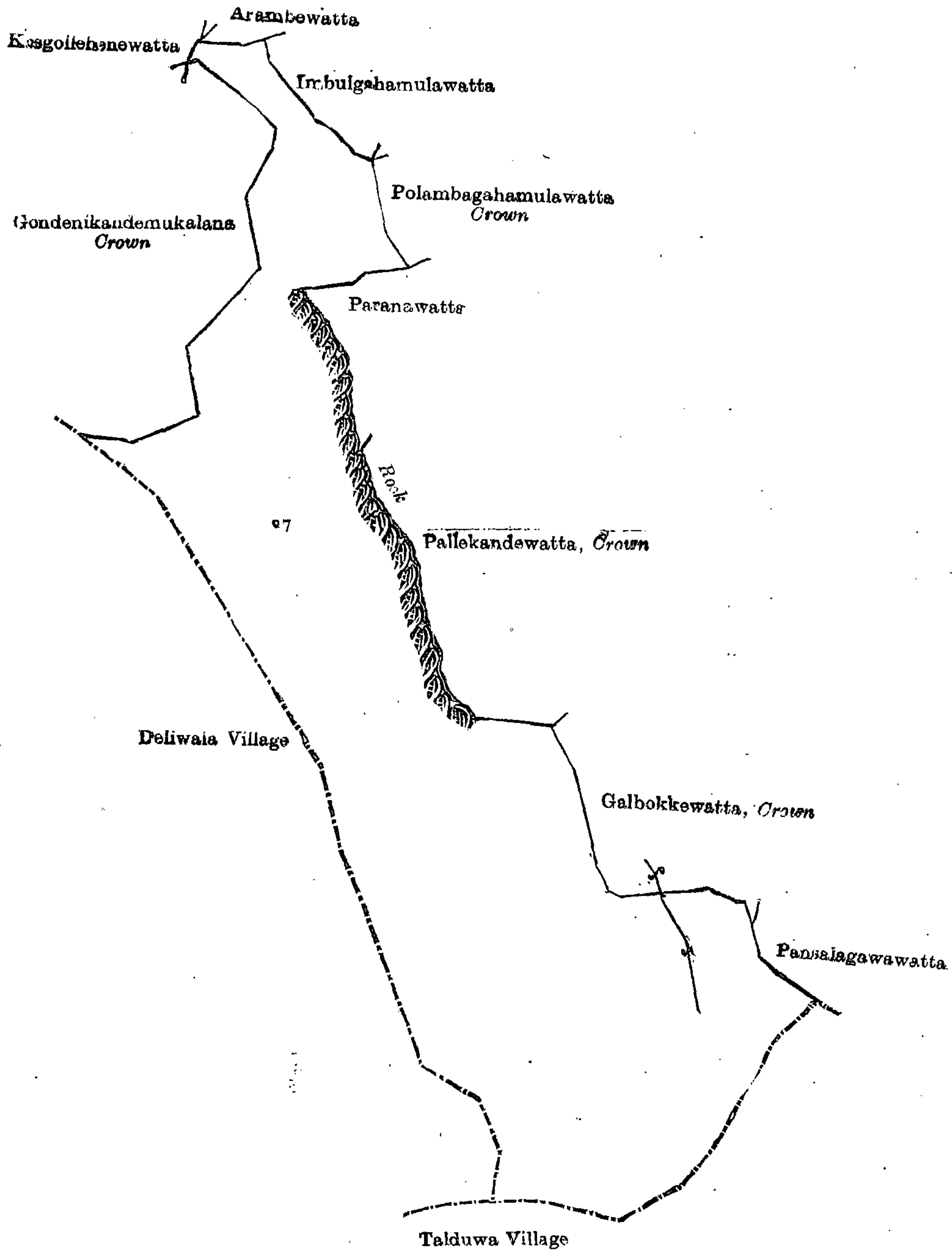
Kegalla Notice No. 4,833.

Notice under "The Waste Lands Ordinances of 1897, 1899, 1900, and 1903."

TAKE notice that unless within three months from April 18, 1913, the persons, if any, who claim any interest in the lands hereinafter mentioned or in any one or more of such lands make claim in person or in writing to the said lands or any of them or to some interest therein to R. M. M. Worsley, Esq., Special Officer appointed under section 28 of "The Waste Lands Ordinances of 1897, 1899, 1900, and 1903," at his office at Fort, Colombo :

Such Special Officer, in pursuance of the powers vested in him by the said Ordinances, will declare by writing under his hand that the said lands or such of them, as to which no claim has been made, are the property of the Crown.

R. M. M. WORSLEY,
Special Officer.



Surveyor-General's Office,
Colombo, February 14, 1913.

Scale of 4 Chains to an Inch.
Kegalla S. O. 8, 1912—1913.

A. H. G. DAWSON,
for Surveyor-General.

Description of the Lands referred to.

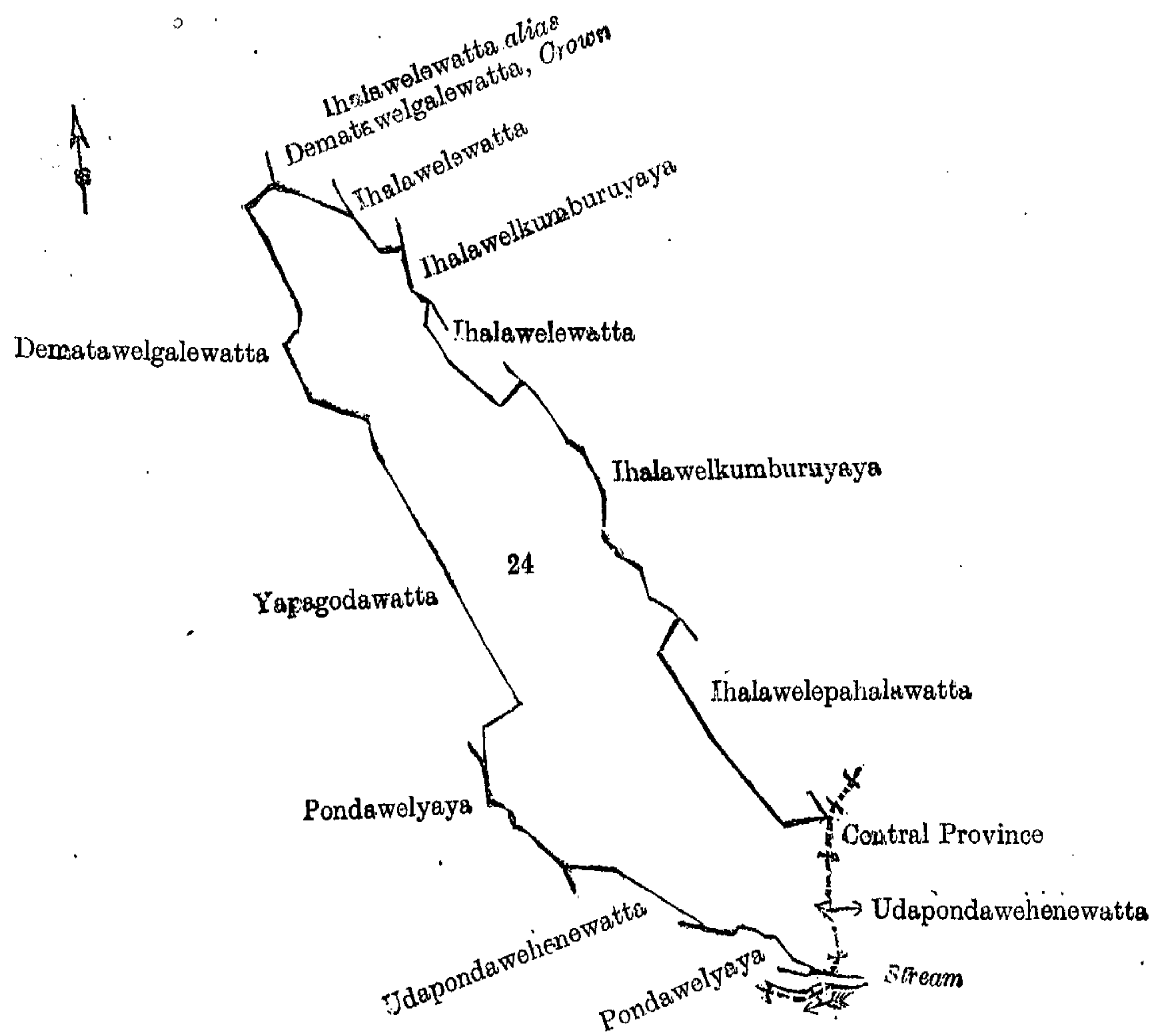
The following lots situated in the village of Hinabowa, in the Kinigoda korale of the Kegalla District, in the Province of Sabaragamuwa, as described in the annexed diagrams:—

I.—Preliminary plan 104.

Situation: Hinabowa village in Kinigoda korale of Kegalla District.

Lot.	Name of Land.	Extent, A. R. P.
24	Udapondawehena, Ihalawelehena	14 3 16

and bounded as follows: on the north by Ihalawelewatta *alias* Dematawelgalewatta claimed by the Crown, Ihalawelewatta claimed by Polwatteralalage Kalu Banda, Ihalawekumburuyaya claimed by Heratgedera Mudalihamy, *ex*-Arachchi, and others; on the east by Ihalawelewatta claimed by Polwatteralalage Kalu Banda and others, Ihalawekumburuyaya claimed by Heratgedera Mudalihamy, *ex*-Arachchi, and others, Ihalawelepahalawatta claimed by the late Arachchi of Dedurupitiya, the boundary of the Central Province, Udapondawehenawatta claimed by P. Kalu Banda and others, the boundary of the Central Province; on the south by a stream, Pondawelyaya claimed by Hennekgedera Bandirala and others, Udapondawehenewatta claimed by Kalu Banda and others; on the west by Pondawelyaya claimed by Hennekgedera Bandirala and others, Yapagodawatta claimed by Dahannakaralalage Punchirala, Vedarala, Dematawelgalewatta claimed by Pathakaralalage Ukku Banda and others.



Surveyor-General's Office,
Colombo, February 6, 1913.

Scale of 8 Chains to an Inch.

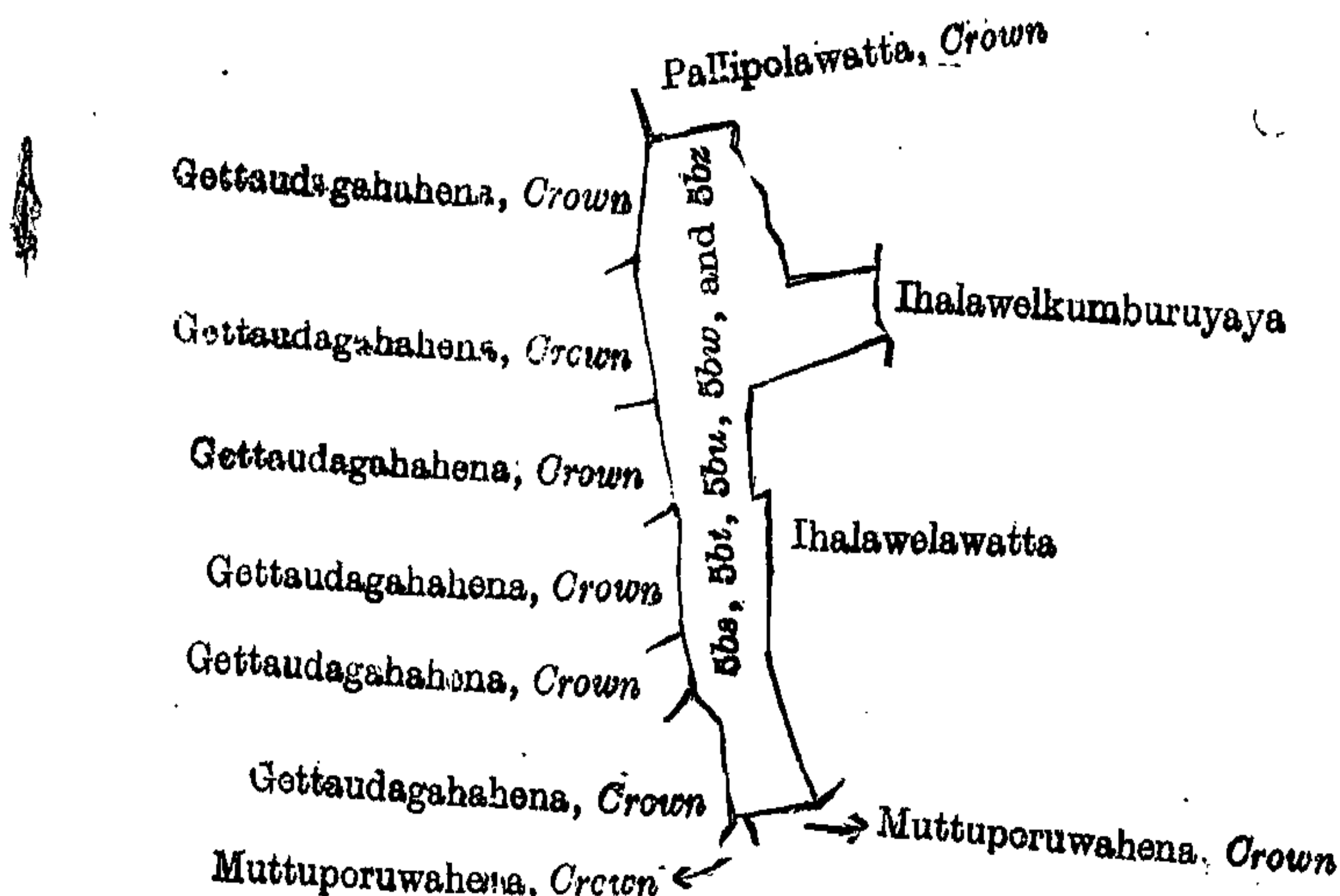
A. H. G. DAWSON,
for Surveyor-General.

II.—Preliminary plan 104.

Situation : Hinabowa village in Kinigoda korale of Kegalla District.

Lot.	Name of Land.	Extent, A. R. P.
5bs	Muttuporuwehena alias Ehelawelahena	0 3 30
5bt	Ehalawelahena	0 2 18
5bu	Ehalawelapillewa	0 1 8
5bw	Ilukgollehena	0 1 29
5bz	Muttuporuwahena	1 0 13
		3 1 18

and bounded as follows : on the north by Pallipolawatta claimed by the Crown ; on the east by Ihalawelkumburuyaya claimed by Heratgedera Mudalihami, ex-Arachchi, and others, Ihalawelewatta claimed by Hennekgedera Bandirala and others ; on the south by Muttuporuwahena claimed by the Crown ; on the west by Gettaudagahahena claimed by the Crown.



Surveyor-General's Office,
Colombo, February 6, 1913.

Scale of 8 Chains to an Inch.

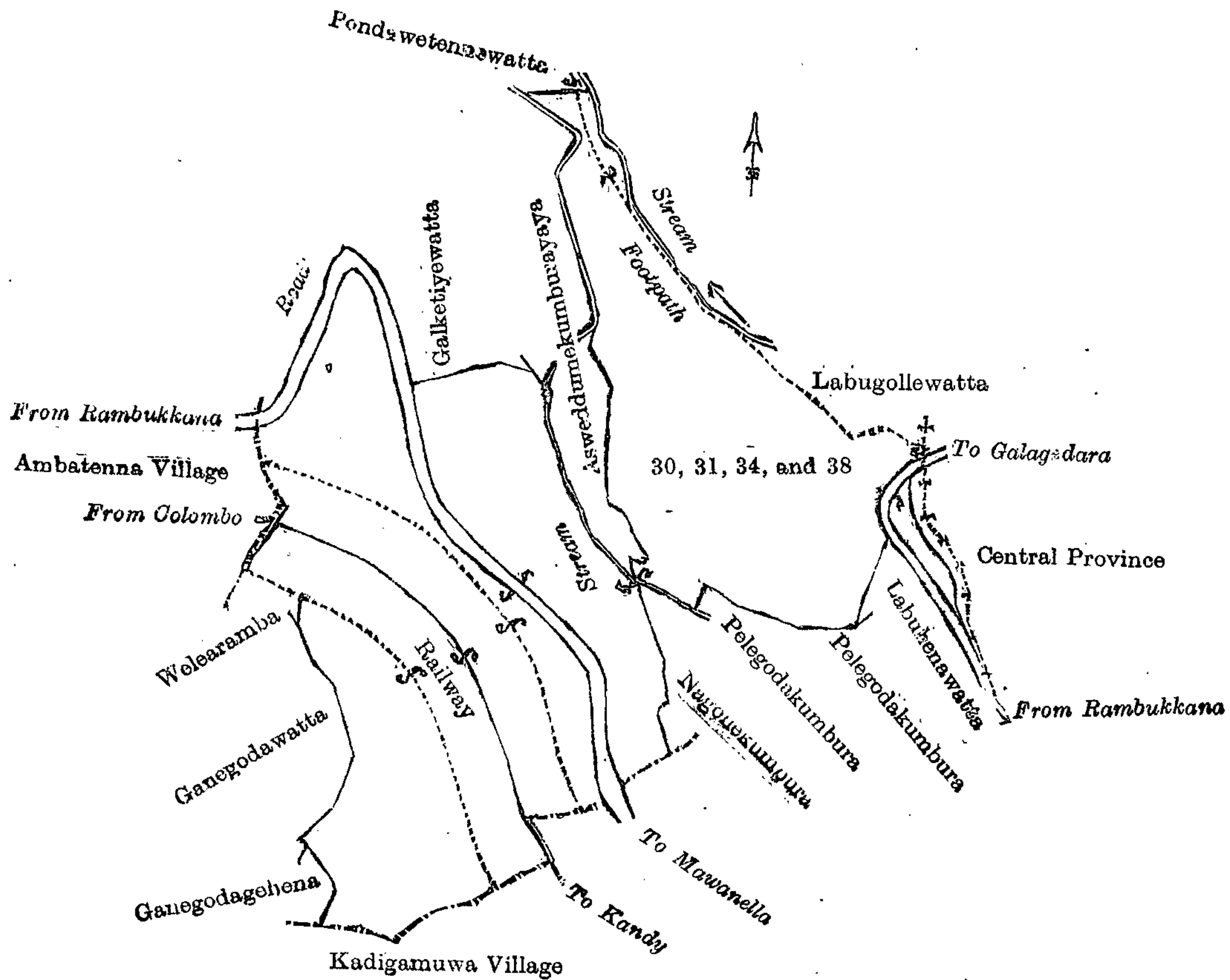
A. H. G. DAWSON,
for Surveyor-General.

III.—Preliminary plan 104.

Situation : Hinabowa village in Kinigoda korale of Kegalla District.

Lot.	Name of Land.	Extent, A. R. P.
30	Pondatennehena, Labugollehena	12 2 30
31	Galketiyekella	9 3 10
34	Railpara (railway line reservation and tunnel)	6 2 24
38	Udagalketiyemukalana	4 3 24
		34 0 8

and bounded as follows: on the north by the high road from Rambukkan to Mawanella, Galketiya-watta claimed by Dahanakaralalage Punchirala Vedarala and others, a stream, Asweddumekumburayaya claimed by Dahanakaralalage Punchirala Vedarala and others, an ela, Pondawattennewatta claimed by Dahanayakaralalage Punchirala Vedarala and others; on the east by a stream, Labugollewatta claimed by Mr. Peries, the boundary of the Central Province; on the south by Labuhenawatta claimed by Thelenis Kankanama of Kadigomuwa, Pelegodakumbura claimed by Dahanakaralalage Punchirala Vedarala, Pelegodakumbura claimed by Thelenis Kankanama of Kadigomuwa, a stream, Nagollekumbura claimed by Thelenis Kankanama of Kadigomuwa, the village limit of Kadigomuwa; on the west by Ganegodagehena sold by the Crown, Ganegodawatta claimed by G. Bandirala and others, Welearamba claimed by M. Appuhamy and others, the village limit of Ambatenna, the high road from Rambukkana to Mawanella.



Surveyor-General's Office,
Colombo, February 6, 1913.

Scale of 8 Chains to an Inch.

A. H. G. DAWSON,
for Surveyor-General.

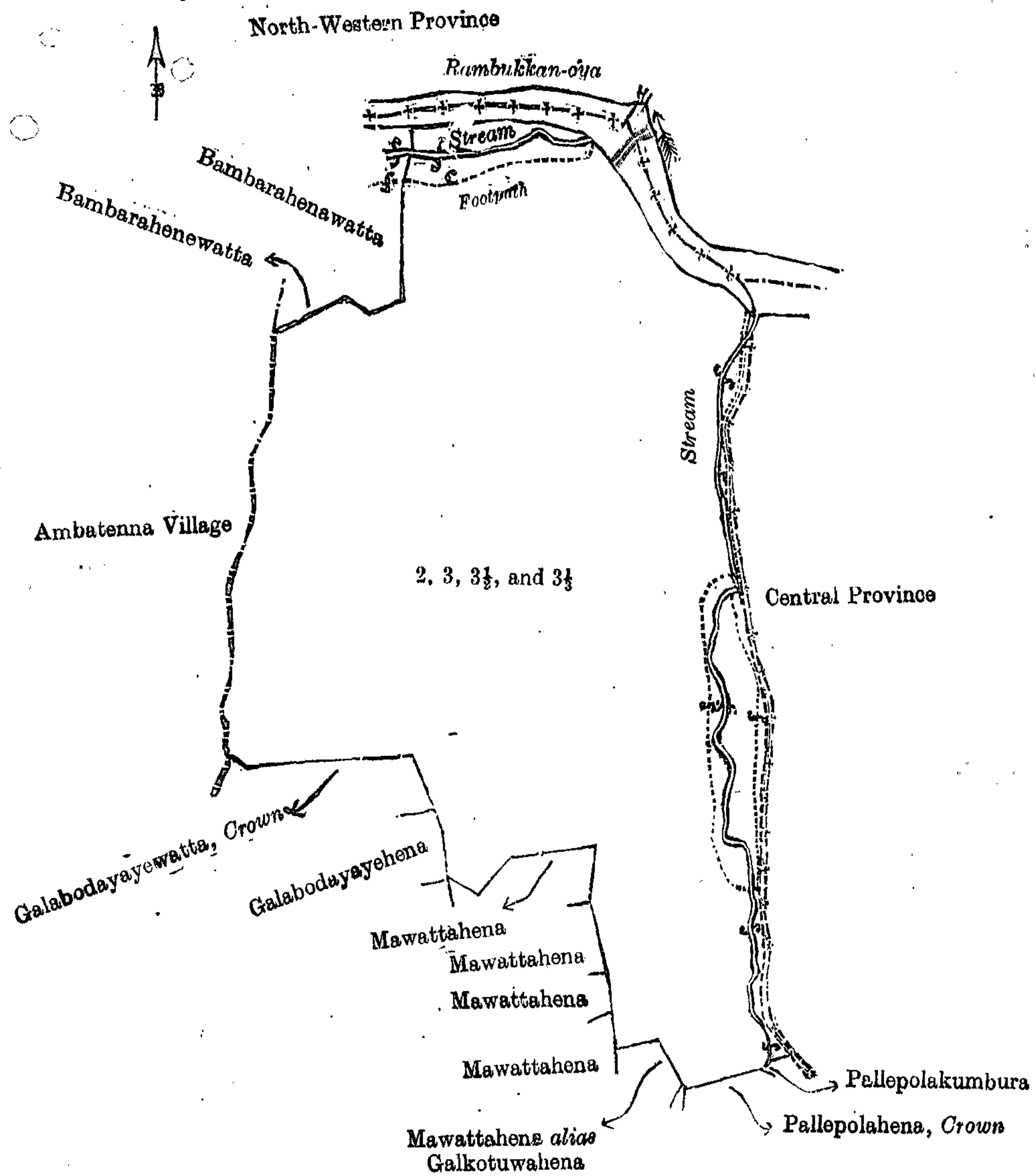
IV.—Preliminary plan 104.

Situation: Hinabowa village in Kinigoda korale of Kegalla District.

Lot.	Name of Land.	Extent, A. R. P.
2	Moragollehena	4 3 30
3	Bambarahenemukalana, Siyambalahenemukalana	43 2 10
3½	Pallepolakumbura	1 3 15
3¼	Kohuambahena	0 1 14
		50 2 29

and bounded as follows: on the north by the Rambukkan-oya; on the east by the boundary of the Central Province; on the south by Pallepolakumbura claimed by Madawala Ramakarallalage Punchirala, Pallepolahena claimed by the Crown, Mawattahena *alias* Galkotuwahena claimed by Polwatteralalage Kiri Banda, Mawattahena claimed by Asan Meera Lebbe Abdul Rahiman, Mawattahena claimed by Pathakaralalage Dingirihamy, Mawattahena claimed by Polwatteralalage Kalu Banda and others, Mawattahena claimed by Polwatteralalage Kiri Banda, Galabodayayehena sold by the Crown, Galabodayayewatta claimed by the Crown; on the west by the village limit of Ambatenna, Bambarahenawatta claimed by Ganemadittalaye Pina, Bambarahenawatta claimed by Herat Mudiyanse-lage Dingiri Banda and others.

[For Diagram see page 616.]



Surveyor-General's Office,
Colombo, February 6, 1913.

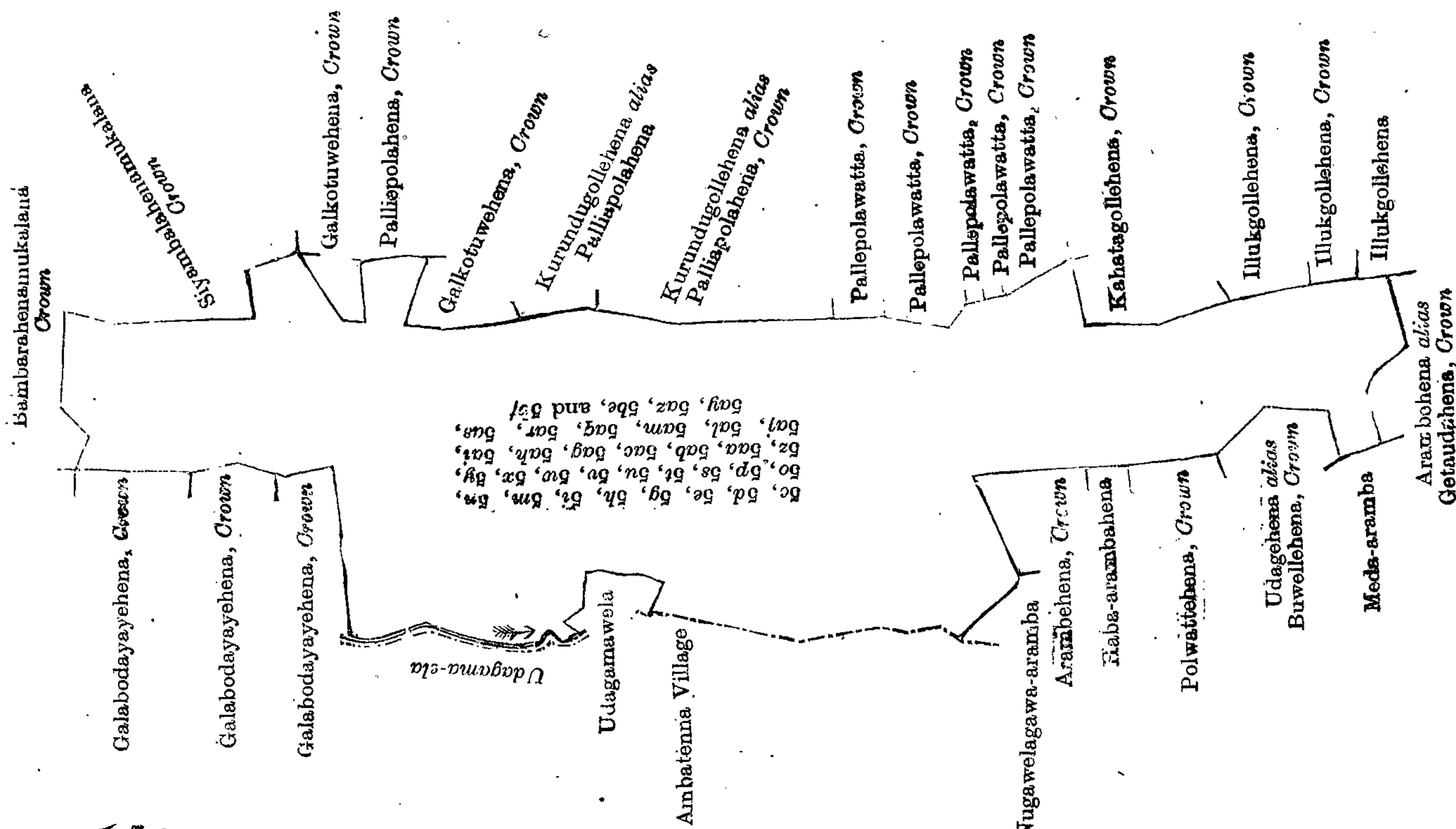
Scale of 8 Chains to an Inch.

A. H. G. DAWSON,
for Surveyor-General.

V.—Preliminary plan 104.
Situation : Hinabowa village in Kinigoda korale of Kegalla District.

Lot.	Name of Land.	Extent, A. R. P.	Lot.	Name of Land.	Extent, A. R. P.
5c	Mawattahena	1 0 39	5aa	Mawattahena	0 2 8
5d	Do.	1 0 35	5ab	Do.	0 3 12
5e	Do.	1 1 8	5ac	Paragahamulahena	2 1 10
5g	Do.	1 0 0	5ag	Udagamahena	1 1 30
5h	Do.	0 3 20	5ah	Do.	1 1 15
5i	Mawattahena alias Galkotuwahena	0 2 32	5ai	Do.	1 0 34
5m	Do.	1 0 22	5aj	Katagollahena	2 2 5
5n	Galkotuwahena	0 1 38	5al	Udagamahena	1 0 29
5o	Galabodayayehena	2 0 14	5am	Arambahena	1 1 10
5p	Mawattahena	2 1 7	5aq	Udagamamukalana	2 1 35
5s	Udagamahena	1 0 12	5ar	Katagollahena	2 1 9
5t	Do.	1 1 31	5as	Kandagollamukalana	0 3 24
5u	Mawattahenamukalana	1 3 16	5ay	Katagollahena	1 1 38
5v	Mawattahena	2 0 28	5az	Do.	0 2 26
5w	Udagamahena	1 0 27	5be	Buwalahena	0 1 33
5x	Do.	0 3 34	5bf	Katagollamukalana	2 3 27
5y	Do.	0 3 24			
5z	Do.	1 2 34			47 2 6

and bounded as follows : on the north by Bambarahenamukalana claimed by the Crown ; on the east by Siyambalahenamukalana claimed by the Crown, Galkotuwahena sold by the Crown, Palliapolahena claimed by the Crown, Galkotuwahena claimed by the Crown, Kurundugollehena alias Palliapolahena sold by the Crown, Kurundugollahena alias Palliapolahena claimed by the Crown, Pallepolaewatta claimed by the Crown, Kahatagollehena claimed by the Crown, Ilukgollehena claimed by the Crown, Ilukgollehena sold by the Crown ; on the south by Arambahena alias Gelaudahena claimed by the Crown ; on the west by Meda-aramba claimed by Patakaralalage Dingirihamy, Udagehena alias Buwellehena claimed by the Crown, Polwattahena claimed by the Crown, Haba-arambahena sold by the Crown, Arambahena claimed by the Crown, Nugawelagawa-aramba claimed by Kaluarachchillage Appuhamy, Gan-Arachchi, the village limit of Ambatenna, Udagamawela sold by the Crown, the Udagama-ela, Galabodayayehena claimed by the Crown.



Surveyor-General's Office,
Colombo, February 6, 1913.

Scale of 8 Chains to an Inch.
Kegalla S. O. 9, 1912—1913.

A. H. G. DAWSON,
for Surveyor-General.

Kegalla Notice No. 4,834.

Notice under "The Waste Lands Ordinances of 1897, 1899, 1900, and 1903."

TAKE notice that unless within three months from April 18, 1913, the persons, if any, whom claim any interest in the lands hereinafter mentioned or in any one or more of such lands make claim in person or in writing to the said lands or any of them or to some interest therein to R. M. M. Worsley, Esq., Special Officer appointed under section 28 of "The Waste Lands Ordinances of 1897, 1899, 1900, and 1903," at his office at Fort, Colombo :

Such Special Officer, in pursuance of the powers vested in him by the said Ordinances, will declare by writing under his hand that the said lands or such of them, as to which no claim has been made, are the property of the Crown.

R. M. M. WORSLEY,
Special Officer.

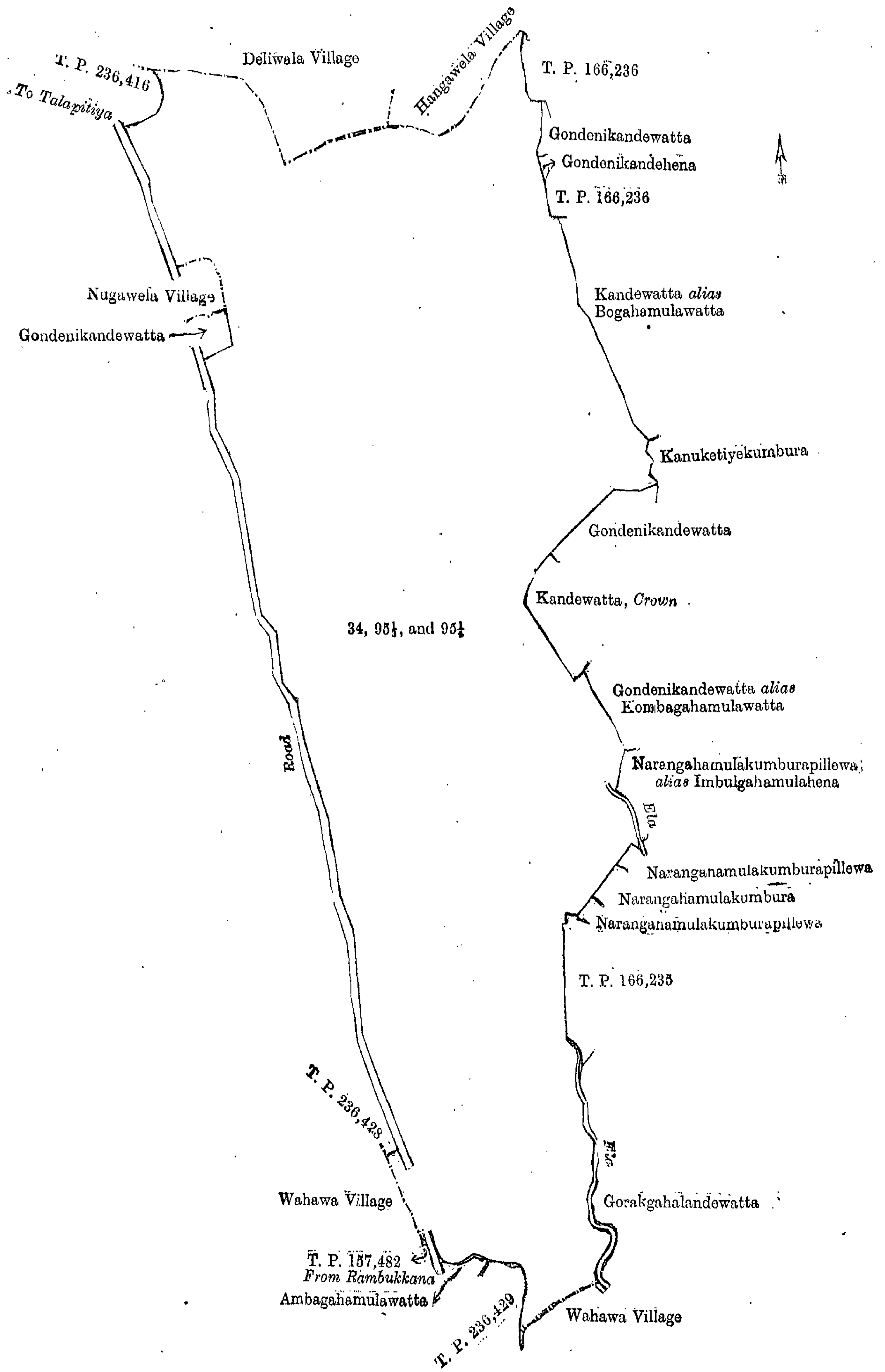
Description of the Lands referred to.

The following lots situated in the village of Taldewa, in the Kinigoda korale of the Kegalla District, in the Province of Sabaragamuwa, as described in the annexed diagram :—

Preliminary plan 122.
Situation : Taldewa village in Kinigoda korale of Kegalla District.

Lot.	Name of Land.	Extent, A. R. P.
34	Gondenikandemukalana	96 0 28
95½	Gondenikandepillewa	0 0 26
95¼	Gondenikandesohombumiya	3 2 8
		99 3 22

and bounded as follows : on the north by the village limit of Deliwala, the village limit of Hangawela ; on the east by T. P. 166,236, Gondenikandewatta sold by the Crown, Gondenikandehena sold by the Crown, T. P. 166,236, Kandewatta alias Bogahamulawatta claimed by Nugewelagedera Kirihamy, Kanuketiyekumbura claimed by Gallege Egoris Perera, Gondenikandewatta sold by the Crown, Kandewatta claimed by the Crown, Gondenikandewatta alias Kombagahamulawatta sold by the Crown, Narangahamulakumburapillawa alias Imbulgahamulahena sold by the Crown, an ela, Narangahamulakumburapillewa claimed by Nugewelagedera Kirihamy, Narangahamulakumbura claimed by ditto, Narangahamulakumburapillewa claimed by Nugewelagedera Kirihamy, T. P. 166,235, an ela, Gorokgahalandewatta claimed by Ibrahim Lebbe Mustafa Lebbe, an ela ; on the south by the village limit of Wahawa, T. P. 236,429, Ambagahamulawatta sold by the Crown ; on the west by the road from Rambukkana to Talapitiya, T. P. 157,482, the village limit of Wahawa, T. P. 236,428, the road from Rambukkana to Talapitiya, Gondenikandewatta sold by the Crown, the village limit of Nugawela, the road from Rambukkan to Talapitiya, T. P. 236,416.



Surveyor-General's Office,
Colombo, February 17, 1913.

Scale of 8 Chains to an Inch.

A. H. G. DAWSON,
for Surveyor-General.

Kegalla S. O. 10, 1912—1913.

Colombo Notice No. 4,835.

Notice under "The Waste Lands Ordinances of 1897, 1899, 1900, and 1903."

TAKE notice that unless within three months from April 18, 1913, the persons, if any, who claim any interest in the lands hereinafter mentioned or in any one or more of such lands appear before the Assistant Government Agent of the Colombo and Negombo Districts of the Western Province, at his office in Colombo, and make claim in person or in writing to the said lands or any of them or to some interest therein :

Such Assistant Government Agent, in pursuance of the powers in him vested by the said Ordinances, will declare by writing under his hand that the said lands or such of them, as to which no claim has been made, are the property of the Crown.

C. V. BRAYNE,
Assistant Government Agent.

Description of the Lands referred to.

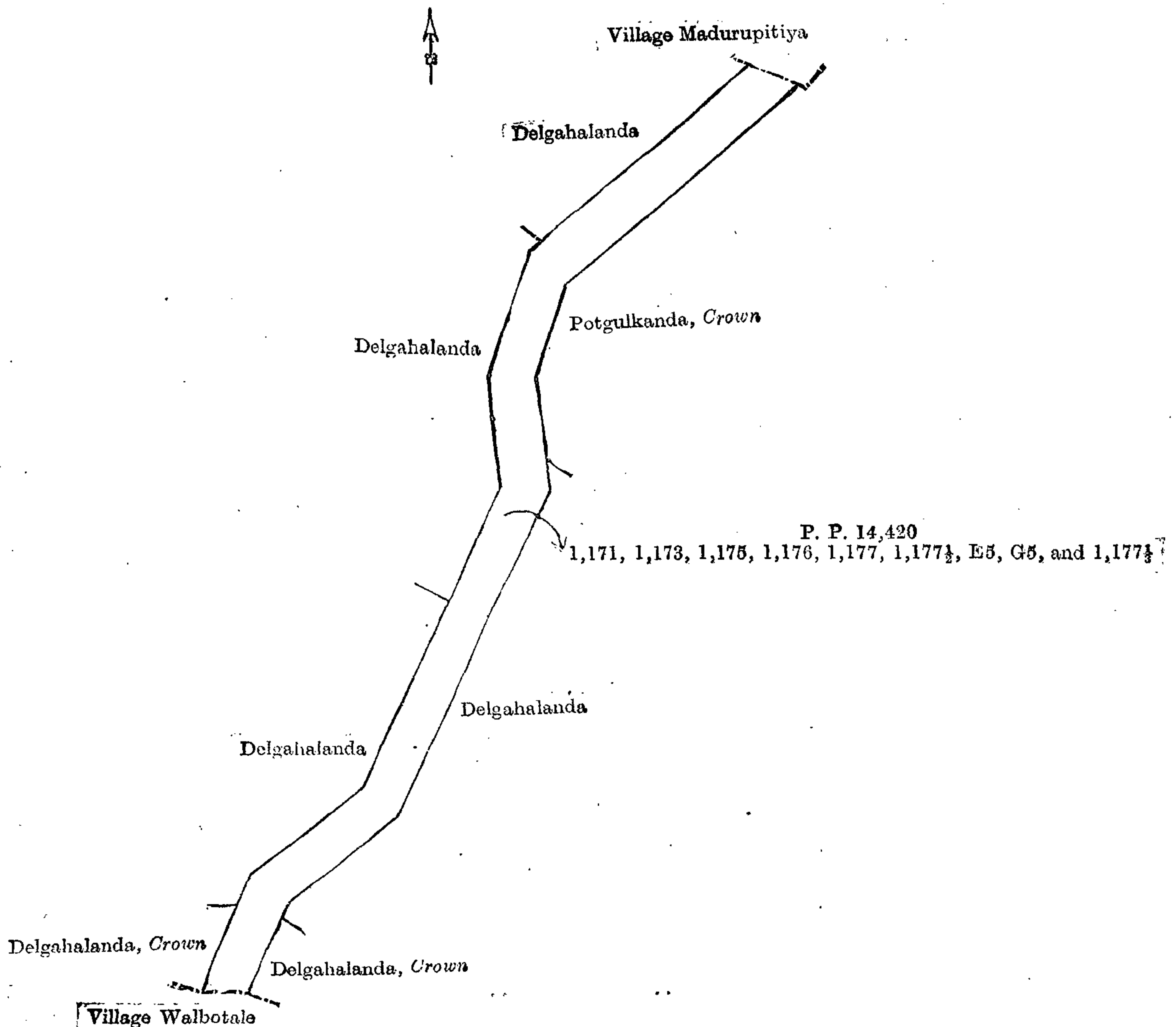
The following lots situated in the village Hapugahagedara, in the Udugaha pattu of the Hapitigam korale, in the Negombo District of the Western Province, as described in the annexed diagram :—

Preliminary plan 14,420.

Situation : Hapugahagedara village in Hapitigam korale of Negombo District.

Lot.	Name of Land.	Extent, A. R. P.	Lot.	Name of Land.	Extent, A. R. P.
1171 ..	Reservation for the Village Committee roads	.. 0 0 30	E 5 ..	Reservation for the Village Committee roads	.. 0 1 0
1173 ..	Do.	.. 0 0 37	G 5 ..	Do.	.. 0 0 39
1175 ..	Do.	.. 0 1 6	1177½ ..	Village Committee road	.. 0 2 18
1176 ..	Do.	.. 0 0 6			
1177 ..	Do.	.. 0 0 9			2 2 13
1177½ ..	Do.	.. 0 2 28			

and bounded as follows : on the north by the village of Madurupitiya ; on the east by Potugulkanda claimed by the Crown, Delgahalanda claimed by the Crown and by Don Bastian Perera, Vidane Arachchi, and Delgahalanda claimed by the Crown ; on the south by the village of Walbotale ; on the west by Delgahalanda claimed by the Crown, Delgahalanda claimed by the Crown and by S. Ratnasamy, Delgahalanda claimed by the Crown and by Don Bastian Perera, Vidane Arachchi, and Delgahalanda claimed by the Crown and by Weerakkodyralalage Punchappuhamy.



FINAL ORDERS.

Hambantota S. O. No. 908.

Order under Section 2 of "The Waste Lands Ordinances of 1897, 1899, 1900, and 1903," declaring Lands to be Crown Property.

In the matter of the lands commonly called or known as Arachchigehena, Bogahakoratuwa, Gamagehena, &c., situate in the village of Paddapitiya, in the West Giruwa pattu of the Hambantota District, in the Southern Province, and of "The Waste Lands Ordinances of 1897, 1899, 1900, and 1903."

THE notice required by section 1 of "The Waste Lands Ordinances of 1897, 1899, 1900, and 1903," having been duly published in manner prescribed by that section in respect of the above-named lands (*vide* Notice No. 4,622), and no claim having been made to the said lands or to any interest therein within the period of three months from the date specified in the said notice, I, Walter Ernest Wait, Special Officer appointed under section 28 of the said Ordinances, under and by virtue of the powers vested in me in that behalf by section 2 of the said Ordinances, do hereby on February 21, 1913, order and declare that the said lands, as more fully described herein below, situate in the village of Paddapitiya, in the West Giruwa pattu of the Hambantota District, in the Southern Province, and shown as lots 6b, 6c, 6d, 6e, 6h, 6j, 17, 32, 38b, 42a, 42b, 58a, 58e, 58f, 58j, 58m, 65d, 67, 70b, 72a, 76, 77a, 101b, 101c, 118, 118b in preliminary plan 164, and in the annexed diagrams, and containing in extent 25 acres 1 rood and 4 perches, are the property of the Crown.

Description of the Lands referred to.

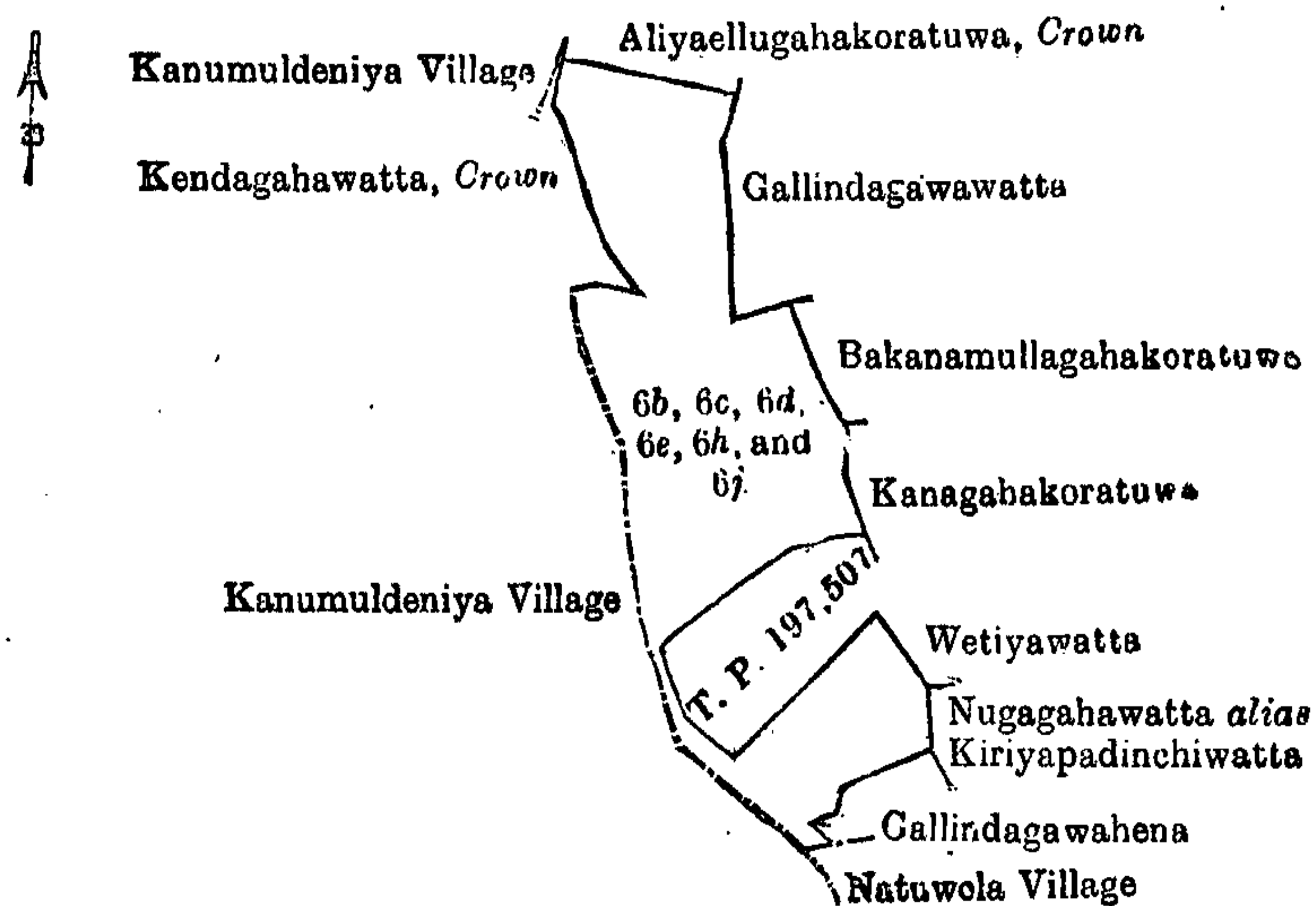
The following lots situated in the village of Paddapitiya, in the West Giruwa pattu of the Hambantota District, in the Southern Province, as described in the annexed diagrams:—

I.—Preliminary plan 164.

Situation: Paddapitiya village in West Giruwa pattu of Hambantota District.

Lot.	Name of Land.	Extent, A. R. P.
6b	Arachchigehena	0 1 38
6c	Bogahakoratuwa	1 0 31
6d	Gamagehena	0 2 39
6e	Do.	0 3 31
6h	Managehena	1 3 10
6j	Bandarahena	1 1 18
		6 2 7

and bounded as follows: on the north by Aliyaellugahakoratuwa claimed by the Crown; on the east by Gallindagawawatta claimed by Viyanahewage Bitta, Bakanamullagahakoratuwa sold by the Crown, Kanagahakoratuwa sold by the Crown, T. P. 197,507, Wetiawatta sold by the Crown, Nugagahawatta *alias* Kiriypadinchiwatta sold by the Crown; on the south by Gallindagawahena claimed by Diyanahewage Buriya, the village limit of Natuwela; on the west by the village of limit of Kanumuldeniya, Kendagahawawatta claimed by the Crown, the village limit of Kanumuldeniya.



Surveyor-General's Office,
Colombo, September 20, 1912.

Scale of 8 Chains to an Inch.

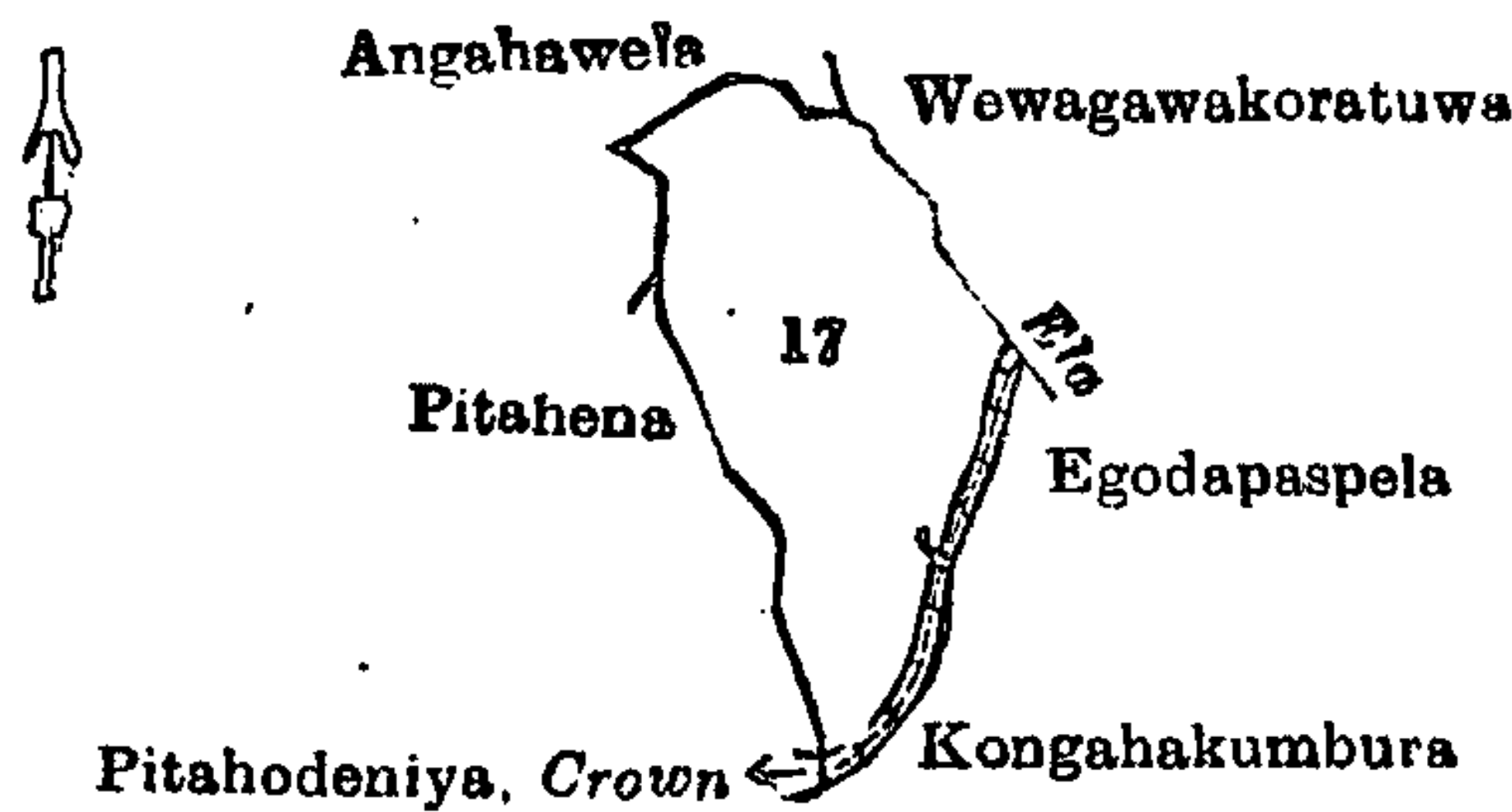
A. H. G. Dawson,
for Surveyor-General.

II.—Preliminary plan 164.

Situation: Paddapitiya village in West Giruwa pattu of Hambantota District.

Lot.	Name of Land.	Extent, A. R. P.
17	Meddawewa	2 3 24

and bounded as follows: on the north by Angahawela claimed by Alutdurage Sendrissa; on the east by Wewagawakoratuwa sold by the Crown, an ela, Egodaspela claimed by Harry Dahanayaka; on the south by Kongahakumbura claimed by Harry Dahanayaka; on the west by Pitahadeniya claimed by the Crown, Pitahena claimed by Hewagiganage Sayagamage Juwa.



Surveyor-General's Office,
Colombo, September 20, 1912.

Scale of 8 Chains to an Inch.

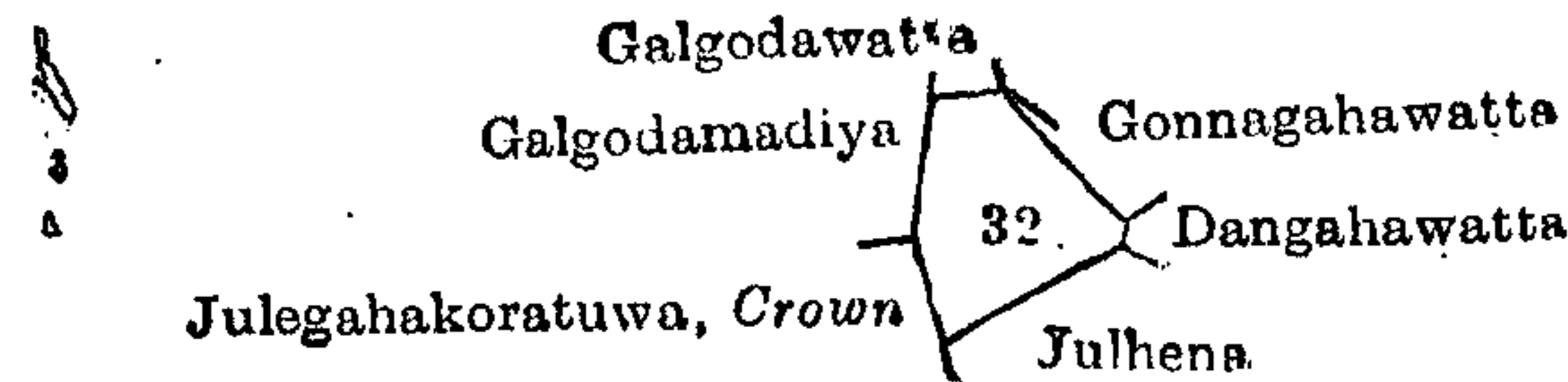
A. H. G. DAWSON,
for Surveyor-General.

III.—Preliminary plan 164.

Situation : Paddapitiya village in West Giruwa pattu of Hambantota District.

Lot.	Name of Land.	Extent, A. R. P.
32	Julgahakoratuwa	0 3 1

and bounded as follows : on the north by Galgodawatta claimed by Viyanahewage Buriya, Gonnagahawatta claimed by Viyanahewage Tikiri ; on the east by Dangahawatta sold by the Crown ; on the south by Julhena sold by the Crown ; on the west by Julegahakoratuwa declared to be the property of the Crown under the Waste Lands Ordinances, Galgodamadiya claimed by Viyanahewage Buriya.



Surveyor-General's Office,
Colombo, September 20, 1912.

Scale of 8 Chains to an Inch.

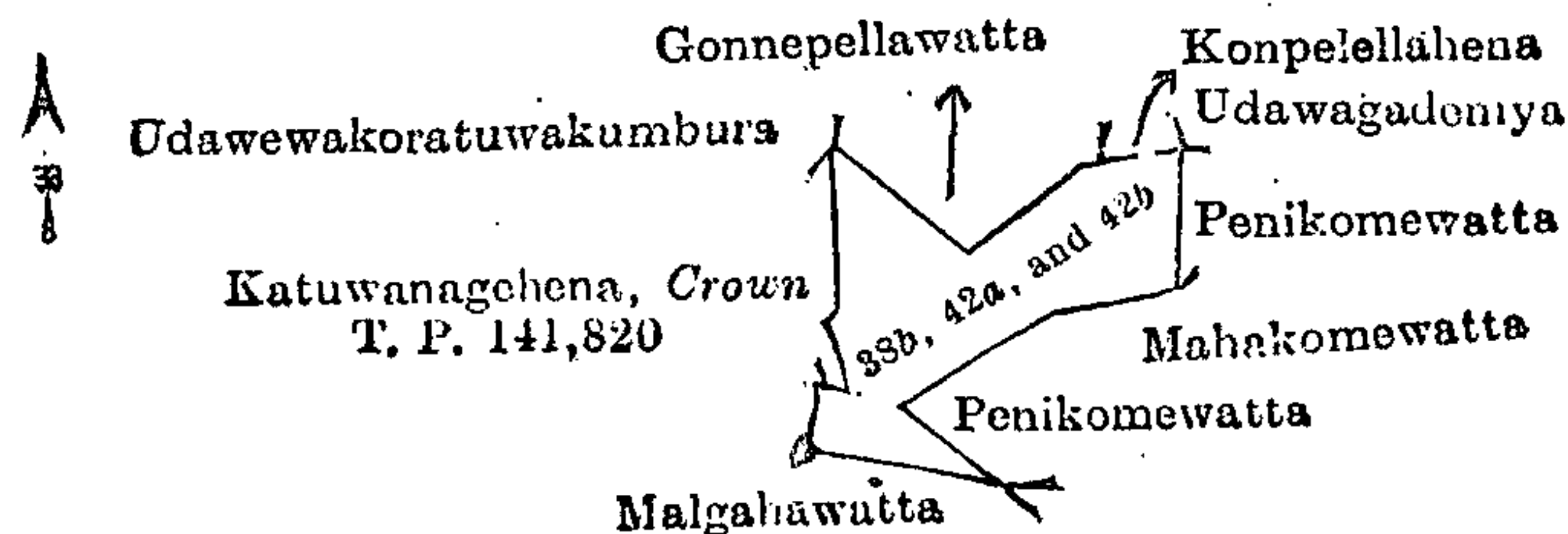
A. H. G. DAWSON,
for Surveyor-General.

IV.—Preliminary plan 164.

Situation : Paddapitiya village in West Giruwa pattu of Hambantota District.

Lot.	Name of Land.	Extent, A. R. P.
38b	Mahakomewatta	0 0 39
42a	Do.	0 3 31
42b	Do.	0 3 0
		1 3 30

and bounded as follows : on the north by Gonnepellawatta claimed by Kottage Thomissa, Konpelellahena claimed by ditto, Udawagadeniya claimed by Kottage Babaya ; on the east by Penikomewatta claimed by Gamage Juwa ; Mahakomewatta claimed by Kattadige Heena, Penikomewatta claimed by Gamage Punchi Baba and others ; on the south by Malgahawatta sold by the Crown ; on the west by T. P. 141,820, Katuwanagehena claimed by the Crown, Udawewakoratuwakumbura claimed by the Crown.



Surveyor-General's Office,
Colombo, September 20, 1912.

Scale of 8 Chains to an Inch.

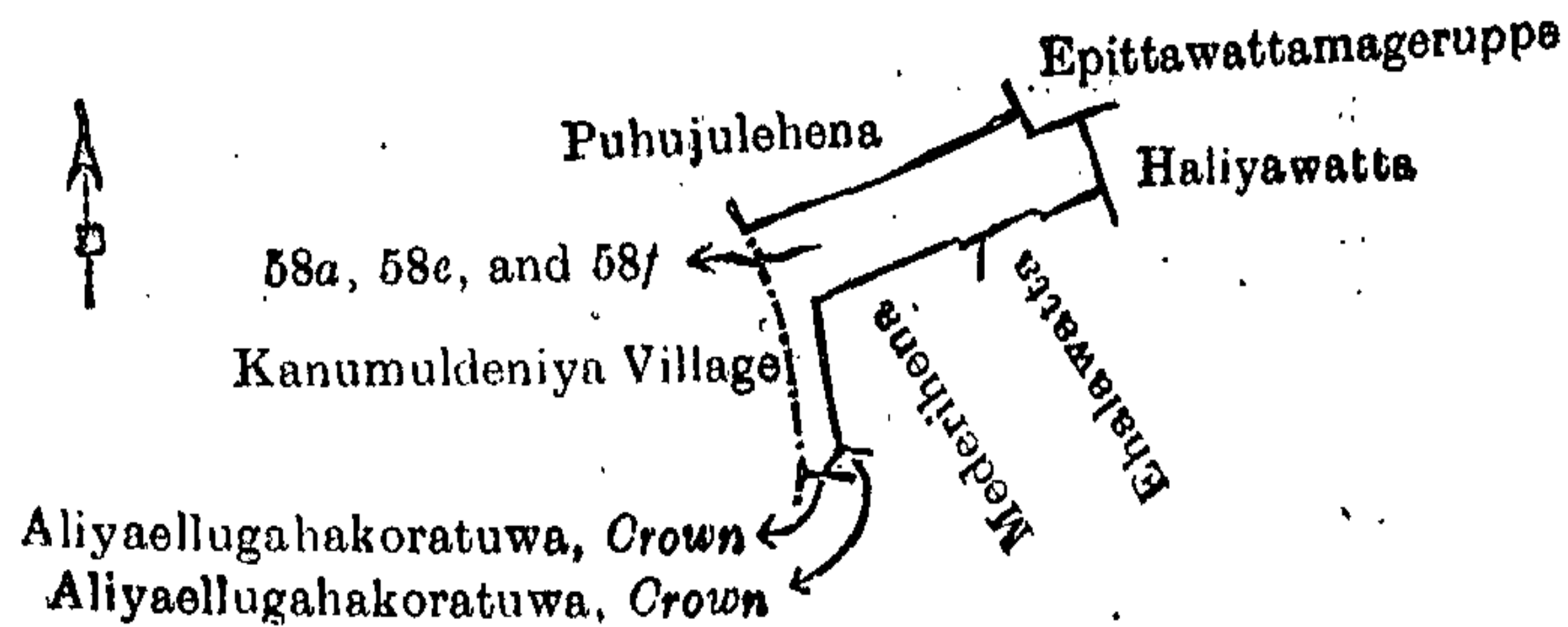
A. H. G. DAWSON,
for Surveyor-General.

V.—Preliminary plan 164.

Situation : Paddapitiya village in West Giruwa pattu of Hambantota District.

Lot.	Name of Land.	Extent, A. R. P.
58a	Juapadinchiwatta	0 0 32
58e	Ehalawatta	0 1 18
58f	Medarikenakalle	0 1 19
		0 3 29

and bounded as follows : on the north by Puhujulehena sold by the Crown, Epittawattamageruppa claimed by Kottage Babandrissa ; on the east by Haliyawatta claimed by Kottage Babaya ; on the south by Ehalawatta sold by the Crown, Mederihena sold by the Crown, Aliyaellugahakoratuwa claimed by the Crown ; on the west by the village limit of Kanumuldeniya.



Surveyor-General's Office,
Colombo, September 20, 1912.

Scale of 8 Chains to an Inch.

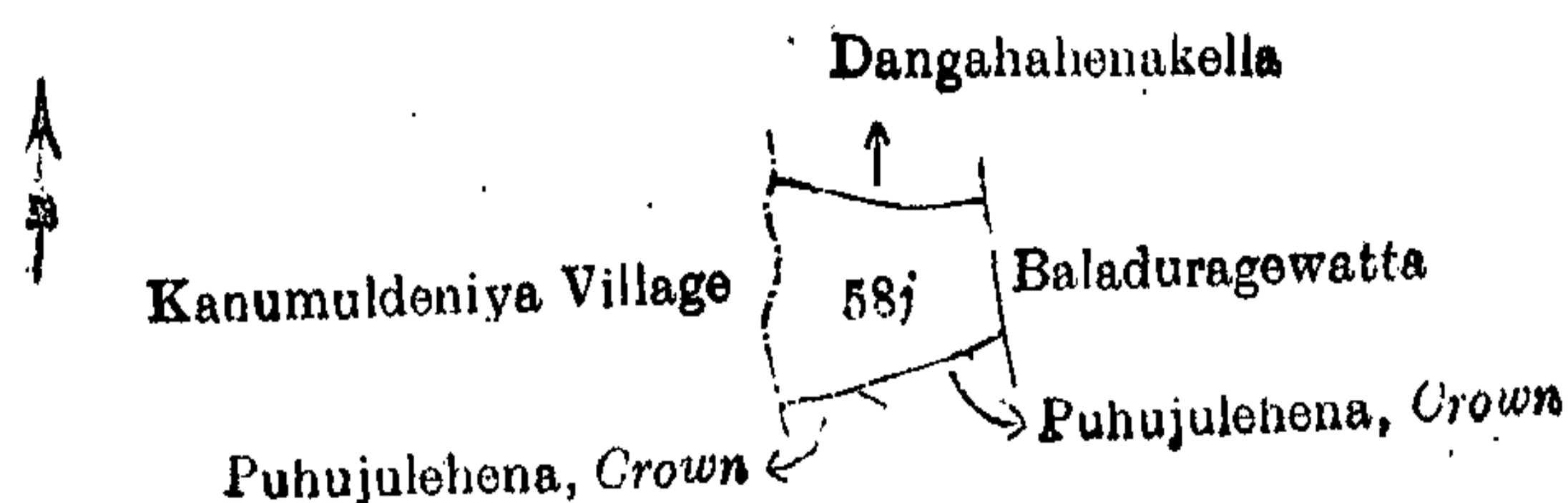
A. H. G. DAWSON,
for Surveyor-General.

VI.—Preliminary plan 164.

Situation : Paddapitiya village in West Giruwa pattu of Hambantota District.

Lot.	Name of Land.	Extent, A. R. P.
58j	Dangahahena	1 0 1

and bounded as follows : on the north by Dangahahenakella sold by the Crown ; on the east by Baladuragewatta claimed by Kottage Babuna ; on the south by Puhujulehena claimed by the Crown ; on the west by the village limit of Kanumuldeniya.



Surveyor-General's Office,
Colombo, September 20, 1912.

Scale of 8 Chains to an Inch.

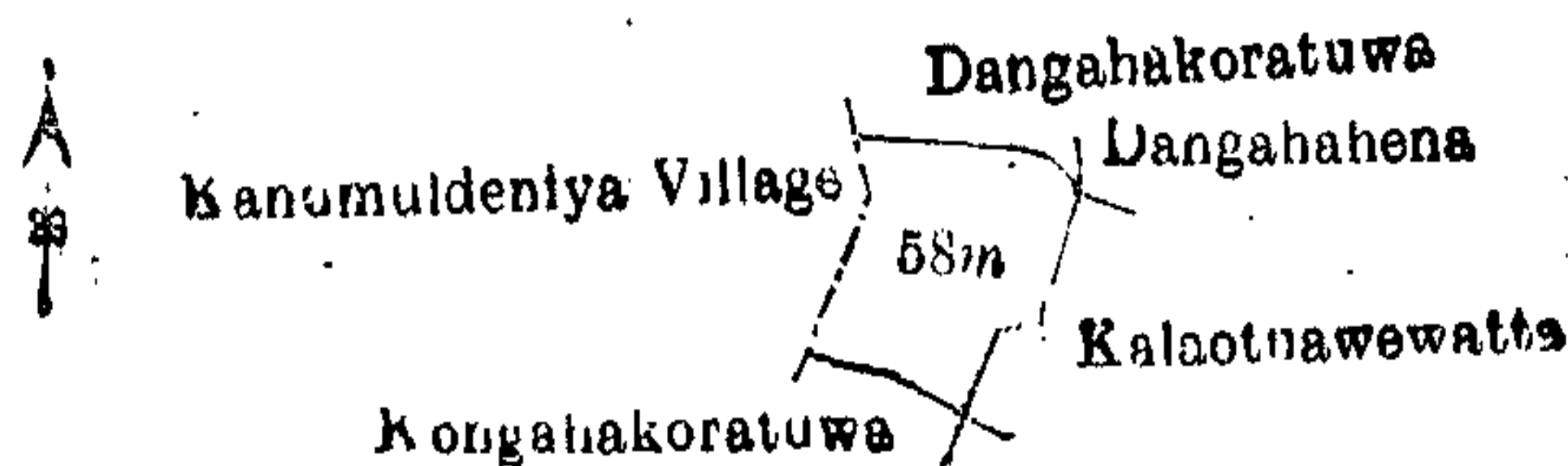
A. H. G. DAWSON,
for Surveyor-General.

VII.—Preliminary plan 164.

Situation : Paddapitiya village in West Giruwa pattu of Hambantota District.

Lot.	Name of Land.	Extent, A. R. P.
58m	Kalaotuwahena	0 3 34

and bounded as follows : on the north by Dangahakoratuwa sold by the Crown, Dangahahena sold by the Crown ; on the east by Kalaotuwawewatta claimed by Manadurage Ukku ; on the south by Kongahakoratuwa sold by the Crown ; on the west by the village limit of Kanumuldeniya.



Surveyor-General's Office,
Colombo, September 20, 1912.

Scale of 8 Chains to an Inch.

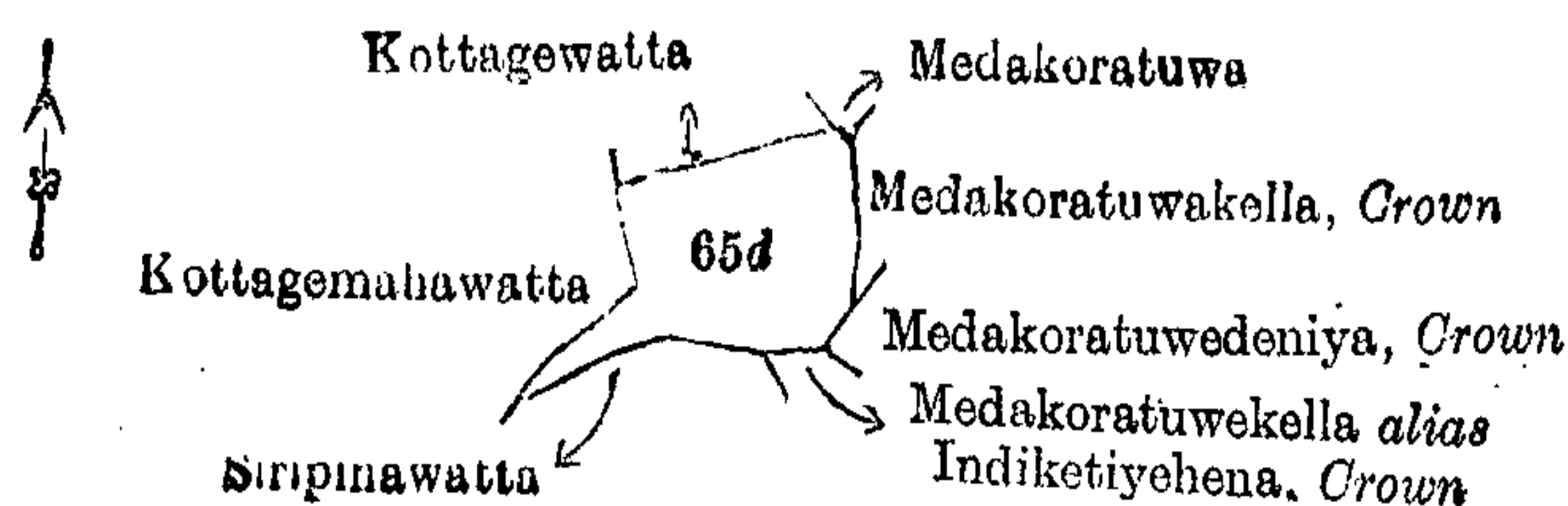
A. H. G. DAWSON,
for Surveyor-General.

VIII.—Preliminary plan 164.

Situation : Paddapitiya village in West Giruwa pattu of Hambantota District.

Lot.	Name of Land.	Extent, A. R. P.
65d	Kottageruppa	1 0 28

and bounded as follows : on the north by Kottagewatta claimed by Kottage Jana, Medakoratuwa sold by the Crown ; on the east by Medakoratuwakella claimed by the Crown, Medakoratuwedeniya claimed by ditto ; on the south by Medakoratuwekella *alias* Indiketiyehena claimed by the Crown, Siripinawatta claimed by Kamburugamage Menika ; on the west by Kottagemahawatta claimed by Wijemenige Agorisa.



Surveyor-General's Office,
Colombo, September 20, 1912.

Scale of 8 Chains to an Inch.

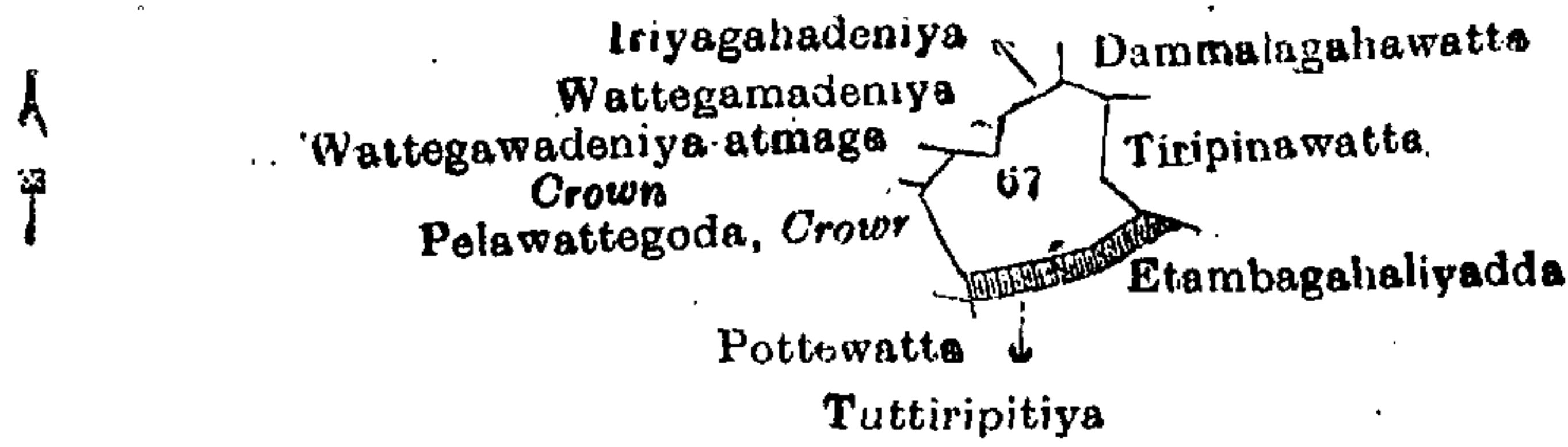
A. H. G. DAWSON,
for Surveyor-General.

IX.—Preliminary plan 164.

Situation : Paddapitiya village in West Giruwa pattu of Hambantota District.

Lot.	Name of Land.	Extent, A. R. P.
67	Darandiawewa	1 0 17

and bounded as follows : on the north by Wattedagawadeniya-atmaga claimed by the Crown, Wattedagawadeniya claimed by Kottadurage Abiyassa, Iriyagahadeniya claimed by Kumburagamuwage Kiriya, Dammalagahawatta claimed by Kumburagamuwage Heena ; on the east by Tiripinawatta sold by the Crown ; on the south by Etambagahaliyadda claimed by Antonige Saya, Tuttiripitiya claimed by Kattadige Andrissa ; on the west by Pottewatta claimed by Garusinge Sundira, Pelawattedagoda claimed by the Crown.



Surveyor-General's Office,
Colombo, September 20, 1912.

Scale of 8 Chains to an Inch.

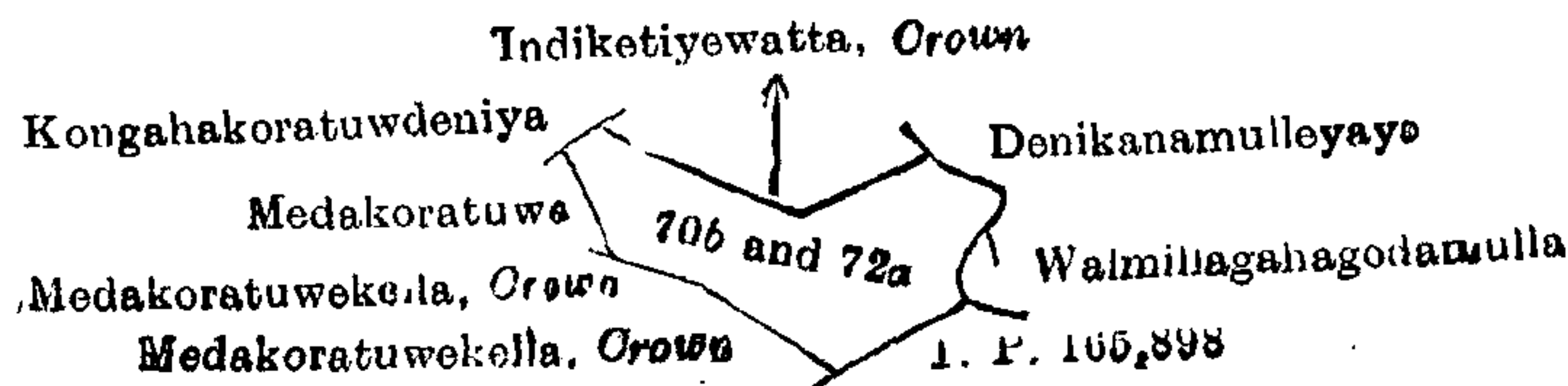
A. H. G. DAWSON,
for Surveyor-General.

X.—Preliminary plan 164.

Situation : Paddapitiya village in West Giruwa pattu of Hambantota District.

Lot.	Name of Land.	Extent, A. R. P.
70b	Indikettiyahena	0 3 37
72a	Indikettiyawatta	0 3 15
		1 3 12

and bounded as follows : on the north by Kongahakoratuwedeniya claimed by Kottage Jana, Indiketiyewatta claimed by the Crown, Denikanamulleyaya claimed by Walimunige Janda ; on the east by Denikanamulleyaya claimed by Walimunige Janda, Walmillagahagodamulla claimed by Maddumage Eboris ; on the south by T. P. 165,998, Medakoratuwekella claimed by the Crown ; on the west by Medakoratuwekella claimed by the Crown, Medakoratuwa sold by the Crown.



Surveyor-General's Office,
Colombo, September 20, 1912.

Scale of 8 Chains to an Inch.

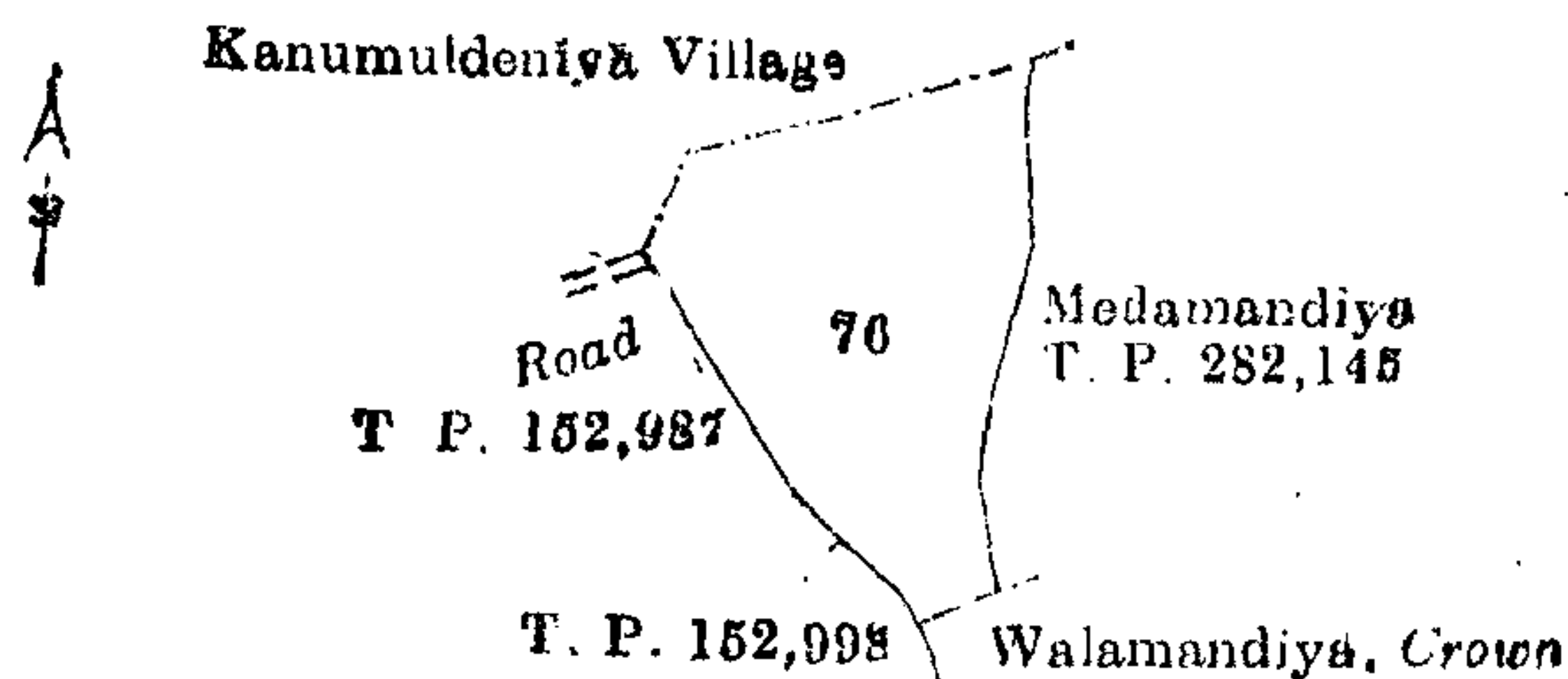
A. H. G. DAWSON,
for Surveyor-General.

XI.—Preliminary plan 164.

Situation : Paddapitiya village in West Giruwa pattu of Hambantota District.

Lot.	Name of Land.	Extent, A. R. P.
76	Lolugahamandiya	3 0 14

and bounded as follows : on the north by the village limit of Kanumuldeniya ; on the east by Medamandiya sold by the Crown (T. P. 282,145) ; on the south by Walamandiya claimed by the Crown ; on the west by T. Ps. 152,998 and 152,987, the village limit of Kanumuldeniya.



Surveyor-General's Office,
Colombo, September 20, 1912.

Scale of 8 Chains to an Inch.

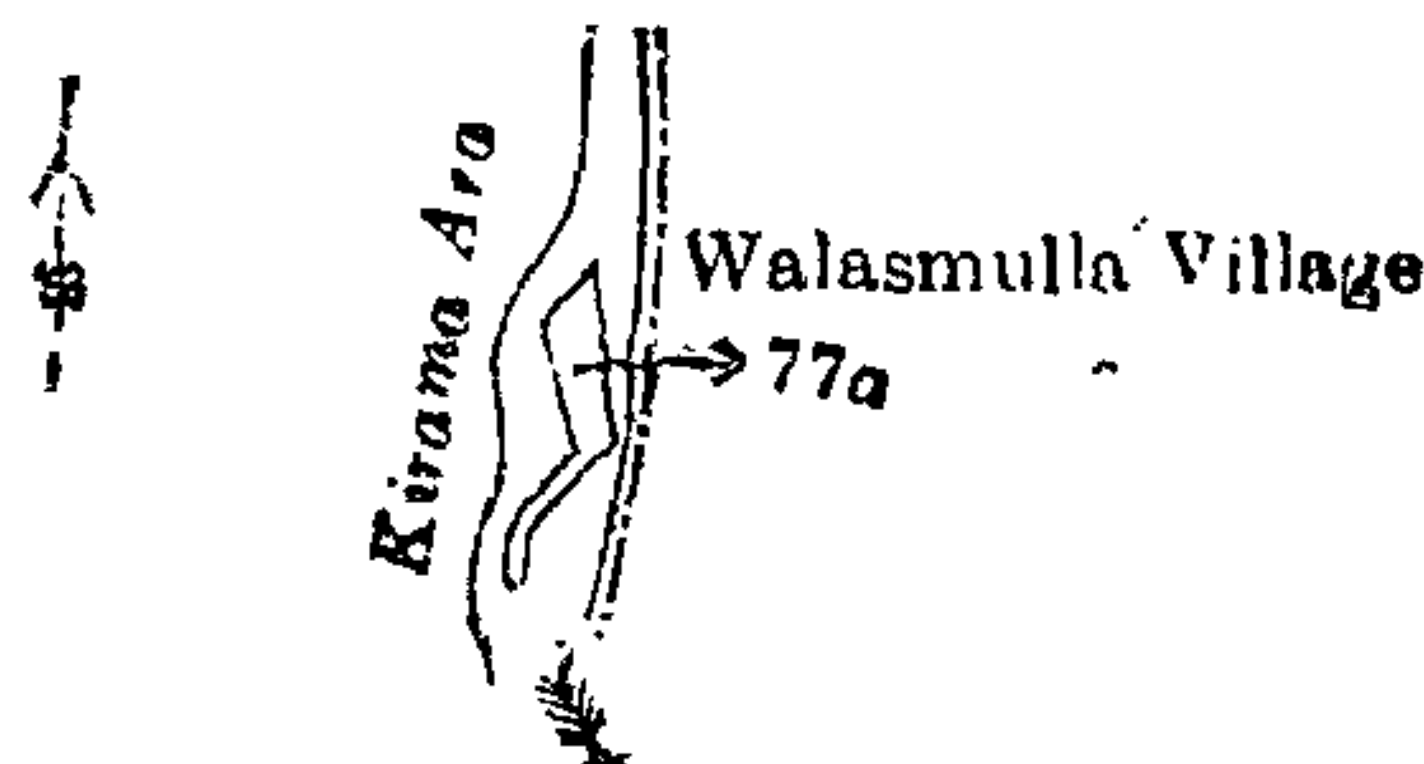
A. H. G. DAWSON,
for Surveyor-General.

XII.—Preliminary plan 164.

Situation : Paddapitiya village in West Giruwa pattu of Hambantota District.

Lot.	Name of Land.	Extent, A. R. P.
77a	Meththamandiya (Duwa)	0 0 22

and bounded as follows : on the north by the Kirama-ara, the village limit of Walasmulla ; on the east by the village limit of Walasmulla ; on the south by the village limit of Walasmulla, the Kirama-ara ; on the west by the Kirama-ara.



Surveyor-General's Office,
Colombo, September 20, 1912.

Scale of 8 Chains to an Inch.

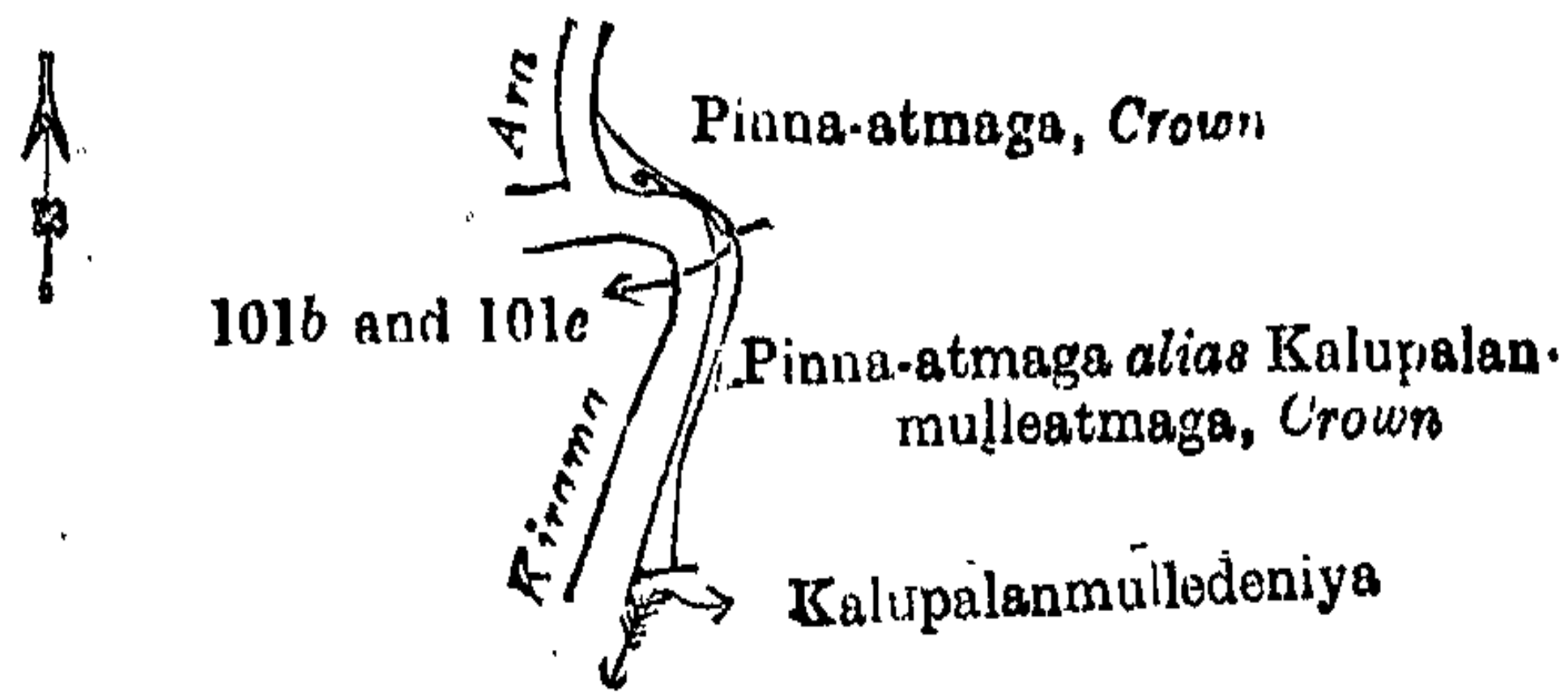
A. H. G. DAWSON,
for Surveyor-General.

XIII.—Preliminary plan 164.

Situation : Paddapitiya village in West Giruwa pattu of Hambantota District.

Lot.	Name of Land.	Extent, A. R. P.
101b	Kirama-ara (stream)	0 0 7
101c	Do. (do.)	0 0 18
		0 0 25

and bounded as follows: on the north by Pinna-atmaga claimed by the Crown; on the east by Pinna-atmaga *alias* Kalupalanmulleatmaga claimed by the Crown; on the south by Kalupalamulledeniya claimed by Harry Dahanayaka; on the west by the Kirama-ara.



Surveyor-General's Office,
Colombo, September 20, 1912.

Scale of 8 Chains to an Inch.

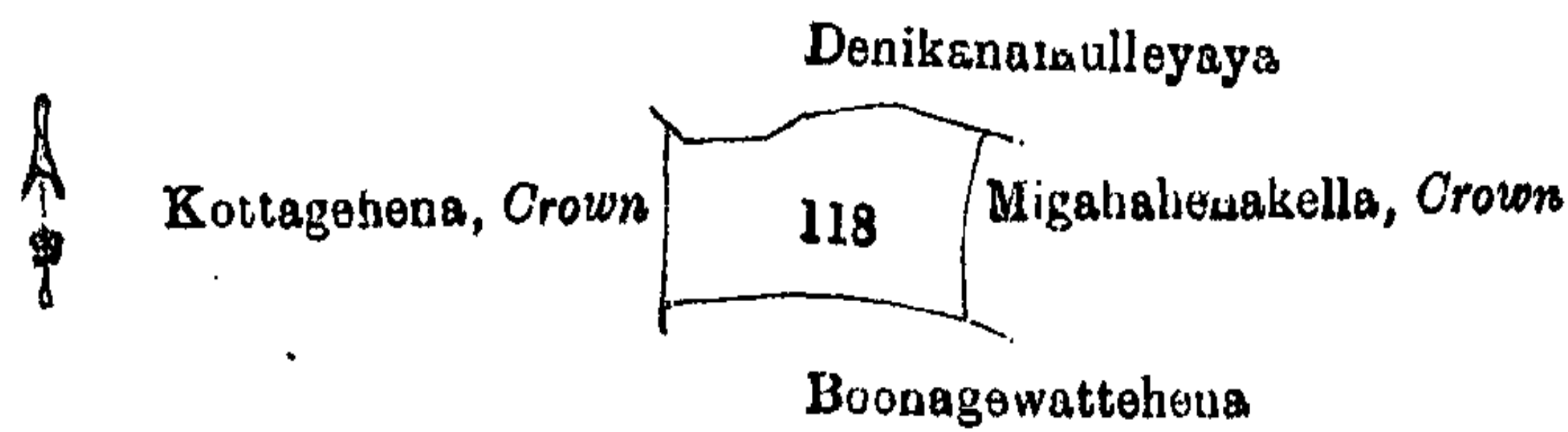
A. H. G. DAWSON,
for Surveyor-General.

XIV.—Preliminary plan 164.

Situation: Paddapitiya village in West Giruwa pattu of Hambantota District.

Lot.	Name of Land.	Extent, A. R. P.
118	Bogahakoratuwa	1 1 34

and bounded as follows: on the north by Denikanamulleyaya claimed by Walimunige Janda; on the east by Migahahenakella claimed by the Crown; on the south by Basnagewattehena sold by the Crown; on the west by Kottagehena declared to be the property of the Crown under the Waste Lands Ordinances.



Surveyor-General's Office,
Colombo, September 20, 1912.

Scale of 8 Chains to an Inch.

A. H. G. DAWSON,
for Surveyor-General.

XV.—Preliminary plan 164.

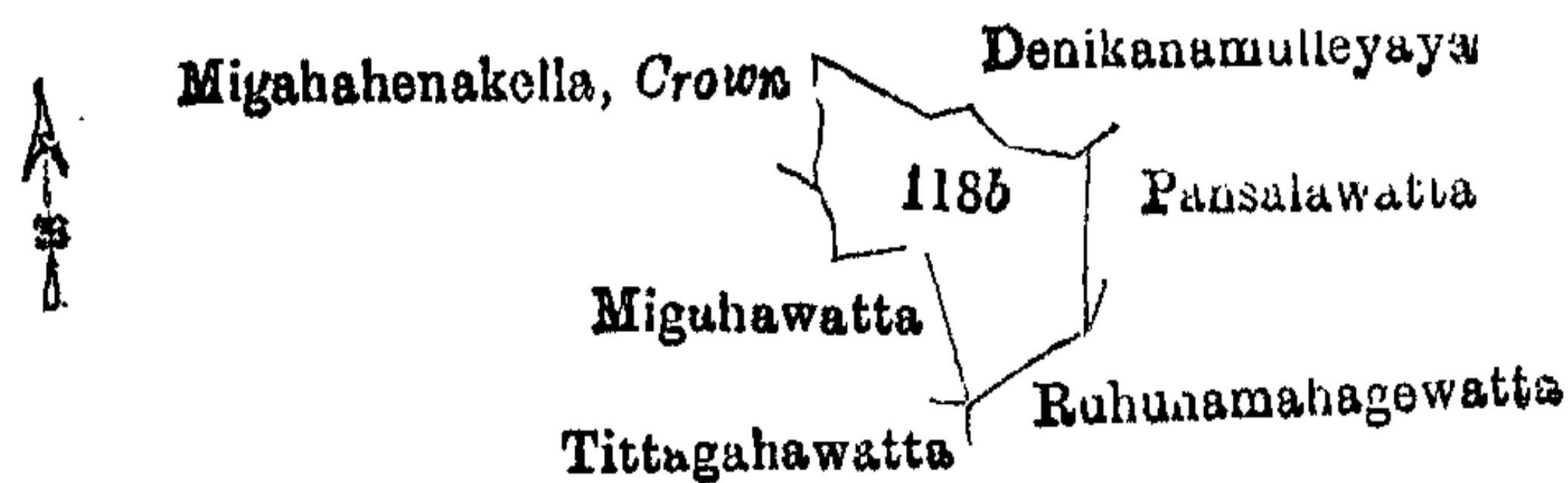
Situation: Paddapitiya village in West Giruwa pattu of Hambantota District.

Lot.	Name of Land.	Extent, A. R. P.
118b	Migahahenakoratuwa	1 1 6

and bounded as follows: on the north by Denikanamulleyaya claimed by Digafadurage Babune and others; on the east by Pansalawatta claimed by Paddapitiya Pansala; on the south by Ruhunamahagewatta claimed by Kaluwagekumbura, Tittagahawatta claimed by Alutdurage Dinge; on the west by Migahawatta claimed by Viyanahewage Thomissa, Migahahenakella claimed by the Crown.

February 21, 1913.

W. E. WAIT,
Special Officer.



Surveyor-General's Office,
Colombo, September 20, 1912.

Scale of 8 Chains to an Inch.

A. H. G. DAWSON,
for Surveyor-General.

Hambantota S. O. No. 909.

Order under Section 4, Sub-section (1), of "The Waste Lands Ordinances of 1897, 1899, 1900, and 1903."

In the matter of the land commonly called or known as Godakolahena, situate in the village of Waharakgoda, in the West Giruwa pattu of the Hambantota District, in the Southern Province, and of "The Waste Lands Ordinances of 1897, 1899, 1900, and 1903."

WHEREAS in pursuance of section 1 of the said Ordinances it was duly declared and notified on July 30, 1909, that if no claim to the land commonly called or known as Godakolahena, situate in the village of Waharakgoda, in the West Giruwa pattu of the Hambantota District, in the Southern Province, containing in extent 1 rood and 19 perches, and shown as lot 40a in preliminary plan 292, and in the annexed diagram, was made to Norman Albert Hampton, Special Officer appointed under section 28 of the said Ordinances, within the period of three months from the date specified in the said notice, such land would be declared the property of the Crown and dealt with on account of the Crown (*vide* Notice No. 3,237):

And whereas (1) Vidane Patiranage Don Andris, (2) Don Migel Senerat, (3) Amaraweerage Babe Appu made claim thereto, and Norman Albert Hampton, Special Officer appointed under section 28 of the said Ordinances, made due inquiry into such claim, and whereas the said claimants and I, came to an agreement in writing dated May 18, 1910, concerning the said land, under section 4, sub-section (1), of the said Ordinances, whereby it was agreed that the said claimants should be declared the purchasers of the said land upon payment on or before July 18, 1910, to the Assistant Government Agent of Hambantota, of a sum of Six Rupees (Rs. 6) only, as the purchase amount of the said land, and whereas the said amount has been paid by the said claimants, they are hereby, in pursuance of the agreement afore-mentioned, declared to be the purchasers of the said land, as more fully described herein below.

Description of the Land referred to.

The following lot situated in the village of Waharakgoda, in the West Giruwa pattu of the Hambantota District, in the Southern Province, as described in the annexed diagram:—

Preliminary plan 292.

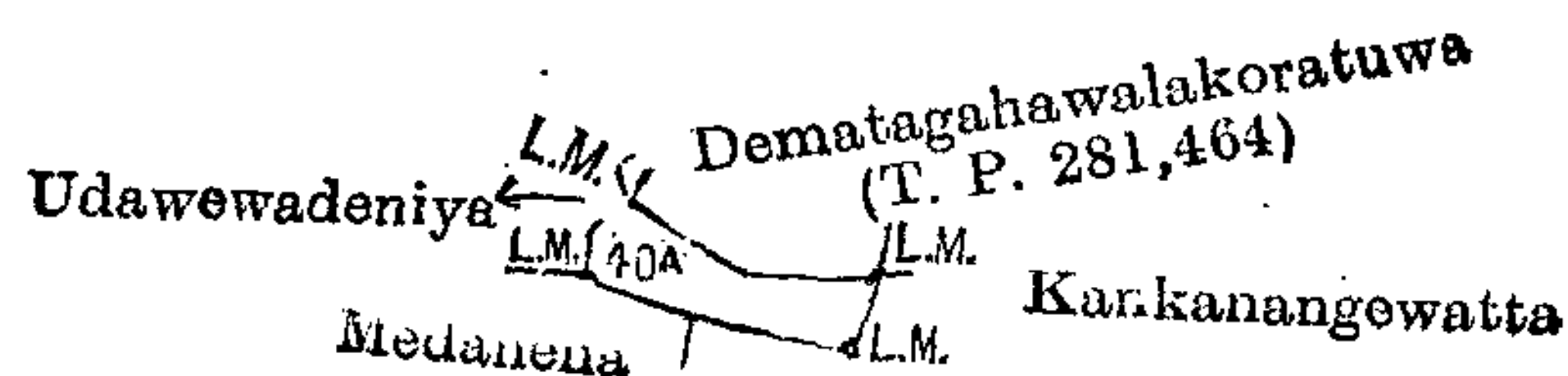
Situation: Waharakgoda village in West Giruwa pattu of Hambantota District.

Lot.	Name of Land.	Extent, A. R. P.
40a	Godakolahena	0 1 19

and bounded as follows: on the north by Dematagahawalakoratuwa sold by Crown (T. P. 281,464); on the east by Kankanangewatta, claimed by Don Miguel Senerat and others; on the south by Medahena sold to Don Miguel Senerat under the Waste Lands Ordinances; on the west by Udawewadeniya claimed by Panamulla Arachchige Don Deonis and others.

February 7, 1913.

N. A. HAMPTON,
Special Officer.



Surveyor-General's Office,
Colombo, January 8, 1913.

Scale of 8 Chains to an Inch.

A. H. G. DAWSON,
for Surveyor-General.

Hambantota S. O. No. 910.**Order under Section 4, Sub-section (1), of "The Waste Lands Ordinances of 1897, 1899, 1900, and 1903."**

In the matter of the land commonly called or known as Medahena, situate in the village of Waharakgoda, in the West Giruwa pattu of the Hambantota District, in the Southern Province, and of "The Waste Lands Ordinances of 1897, 1899, 1900, and 1903."

WHEREAS in pursuance of section 1 of the said Ordinances it was duly declared and notified on July 30, 1909, that if no claim to the land commonly called or known as Medahena, situate in the village of Waharakgoda, in the West Giruwa pattu of the Hambantota District, in the Southern Province, containing in extent 1 acre 2 roods and 27 perches, and shown as lot 40 in preliminary plan 292, and in the annexed diagram, was made to Norman Albert Hampton, Special Officer appointed under section 28 of the said Ordinances, within the period of three months from the date specified in the said notice, such land would be declared the property of the Crown, and dealt with on account of the Crown (*vide* Notice No. 3,237):

And whereas Don Migel Senerat made claim thereto, and Norman Albert Hampton, Special Officer appointed under section 28 of the said Ordinances, made due inquiry into such claim, and whereas the said claimant and I, came to an agreement in writing dated May 18, 1910, concerning the said land, under section 4, sub-section (1), of the said Ordinances, whereby it was agreed that the said claimant should be declared the purchaser of the said land upon payment on or before July 18, 1910, to the Assistant Government Agent of Hambantota, of a sum of Twenty-four Rupees and Fifty Cents (Rs. 24.50) only, as the purchase amount of the said land, and whereas the said amount has been paid by the said claimant, he is hereby, in pursuance of the agreement afore-mentioned, declared to be the purchaser of the said land, as more fully described herein below.

Description of the Land referred to.

The following lot situated in the village of Waharakgoda, in West Giruwa pattu of the Hambantota District, in the Southern Province, as described in the annexed diagram:—

Preliminary plan 292.

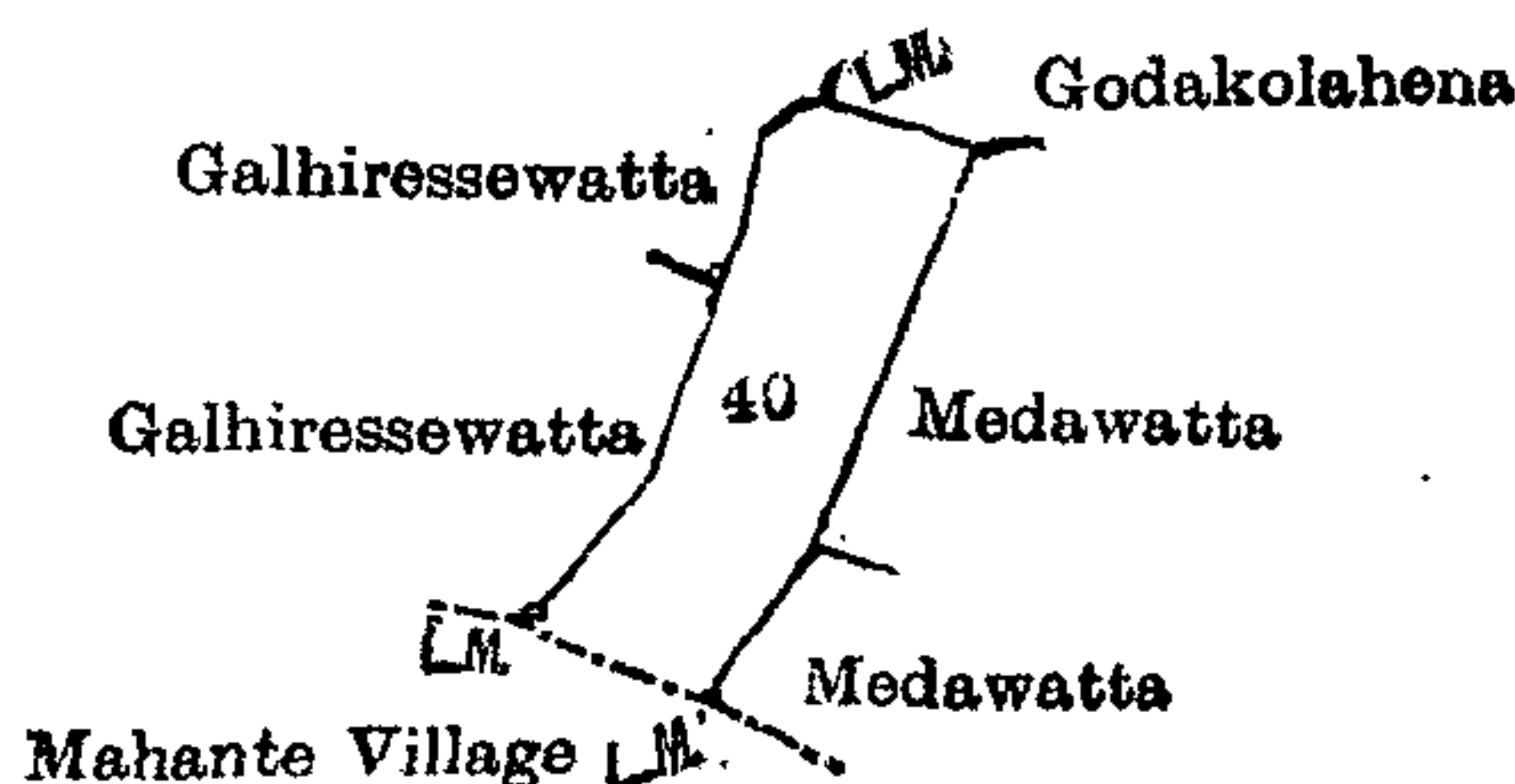
Situation: Waharakgoda village in West Giruwa pattu of Hambantota District.

Lot.	Name of Land.	Extent, A. R. P.
40	Medahena	1 2 27

and bounded as follows: on the north by Godakolahena sold to Vidana Patiranaige Don Andris and two others under the Waste Lands Ordinances; on the east by Medawatta claimed by Don Miguel Senaratna, Medawatta claimed by Don Miguel Senaratna and others; on the south by the village limit of Mahante; on the west by Galhiressewatta claimed by Don Miguel Senaratna, Galhiressewatta claimed by Ranawickrama Don Hendrick and others.

February 7, 1913.

N. A. HAMPTON,
Special Officer.



Surveyor-General's Office,
Colombo, January 8, 1913.

Scale of 8 Chains to an Inch.

A. H. G. DAWSON,
for Surveyor-General.

Hambantota S. O. No. 911.**Order under Section 4, Sub-section (1), of "The Waste Lands Ordinances of 1897, 1899, 1900, and 1903."**

In the matter of the land commonly called or known as Kajugahawatta, situate in the village of Medilla, in the West Giruwa pattu of the Hambantota District, in the Southern Province, and of "The Waste Lands Ordinances of 1897, 1899, 1900, and 1903."

WHEREAS in pursuance of section 1 of the said Ordinances it was duly declared and notified on October 1, 1909, that if no claim to the land commonly called or known as Kajugahawatta, situate in the village of Medilla, in the West Giruwa pattu of the Hambantota District, in the Southern Province, containing in extent 1 acre and 15 perches, and shown as lot 30 in preliminary plan 315, and in the annexed diagram, was made to Walter Ernest Wait, Special Officer appointed under section 28 of the said Ordinances, within the period of three months from the date specified in the said notice, such land would be declared the property of the Crown, and dealt with on account of the Crown (*vide* Notice No. 3,589):

And whereas (1) Saranachchi Patabendige Garuhamy, (2) Don Juwanis Warnakulasuriya made claim thereto, and Malcolm Stevenson, Special Officer appointed under section 28 of the said Ordinances, made due inquiry into such claim, and whereas the said 2nd claimant Don Juwanis Warnakulasuriya withdrew his claim to the above lot in consideration of the Settlement Officer abandoning from the notice and settling as private property outside the Waste Lands Ordinances lots 31, 32, and 69 of block survey preliminary plan 315, and whereas the said 1st claimant Saranachchi Patabendige Garuhamy and Malcolm Stevenson, Special Officer appointed under section 28 of the said Ordinances, came to an agreement in writing dated September 15, 1910, concerning the said land, under section 4, sub-section (1), of the said Ordinances, whereby it was agreed that the said 1st claimant should be declared the purchaser of the said land upon payment on or before October 15, 1910, to the Assistant Government Agent of Hambantota, of a sum of Seven Rupees and Fifty Cents (Rs. 7.50) only, as the purchase amount of the said land, and whereas the said amount has been duly paid by the said 1st claimant, he is hereby, in pursuance of the agreement afore-mentioned, declared to be the purchaser of the said land, as more fully described herein below.

Description of the Land referred to.

The following lot situated in the village Medilla, in the West Giruwa pattu of the Hambantota District, in the Southern Province, as described in the annexed diagram:—

Preliminary plan 315.

Situation: Medilla village in West Giruwa pattu of Hambantota District.

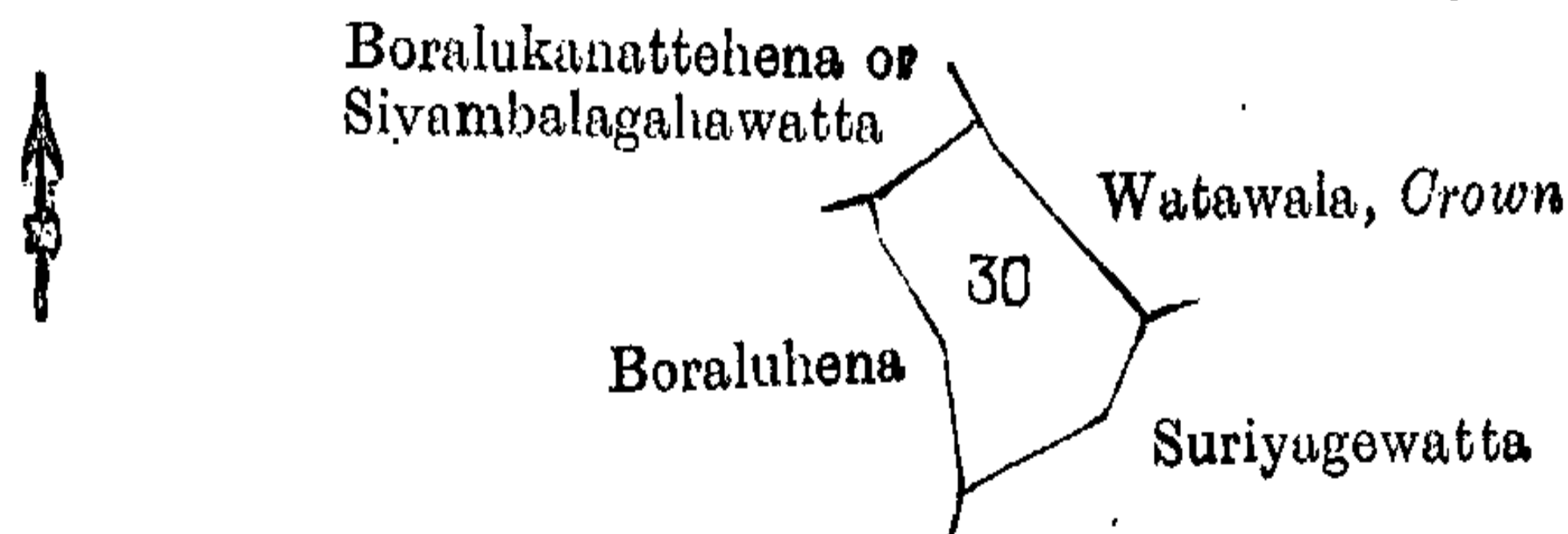
Lot.	Name of Land.	Extent, A. R. P.
30	Kajugahawatta	1 0 15

and bounded as follows: on the north by Boralukanattehena or Siyambalagahawatta claimed by Warnakulasuriya Patabendige Podi Singho and others, Watawala declared to be the property of the Crown under the Waste Lands Ordinances; on the east and south by Suriyagewatta (private); on the west by Boraluhena claimed by Don Juwanis Warnakulasuriya and others.

February 15, 1913.

W. E. WAIT,
Special Officer.Surveyor-General's Office,
Colombo, February 4, 1913.

Scale of 8 Chains to an Inch.

A. H. G. DAWSON,
for Surveyor-General.**Hambantota S. O. No. 912.****Order under Section 4, Sub-section (1), of "The Waste Lands Ordinances of 1897, 1899, 1900, and 1903," declaring Lands to be Crown Property.**

In the matter of the lands commonly called or known as Navaratnahena, situate in the village of Raluwa, in the West Giruwa pattu of the Hambantota District, in the Southern Province, and of "The Waste Lands Ordinances of 1897, 1899, 1900, and 1903."

WHEREAS in pursuance of section 1 of the said Ordinances it was duly notified on February 9, 1912, that if no claim to the lands commonly called or known as Navaratnahena, situate in the village of Raluwa, in the West Giruwa pattu of the Hambantota District, in the Southern Province, containing in extent 5 acres 3 roods and 10 perches, and shown as lots 9b, 9b1, 9b2 in preliminary plan 230, as described in the annexed diagram, was made to Charles Valentine Brayne, Special Officer appointed under section 28 of the said Ordinances, within the period of three months from the date specified in such notice, such lands would be declared the property of the Crown, and dealt with on account of the Crown (*vide* Notice No. 4,349):

And whereas (1) Elsie de Livera, (2) Nellie de Livera, both of Heatherdale, MacCarthy place, Colombo, made claim thereto, and whereas the said claimants have withdrawn their claims to the said lands, I, Walter Ernest Wait, Special Officer appointed under section 28 of the said Ordinances, under and by virtue of the powers vested in me in that behalf by section 4 of the said Ordinances, do hereby on February 7, 1913, order and declare under section 4, sub-section (1), of the said Ordinances, that the said lands, as more fully described herein below, are the property of the Crown.

Description of the Lands referred to.

The following lots situated in the village of Raluwa, in the West Giruwa pattu of the Hambantota District, in the Southern Province.

Preliminary plan 230.

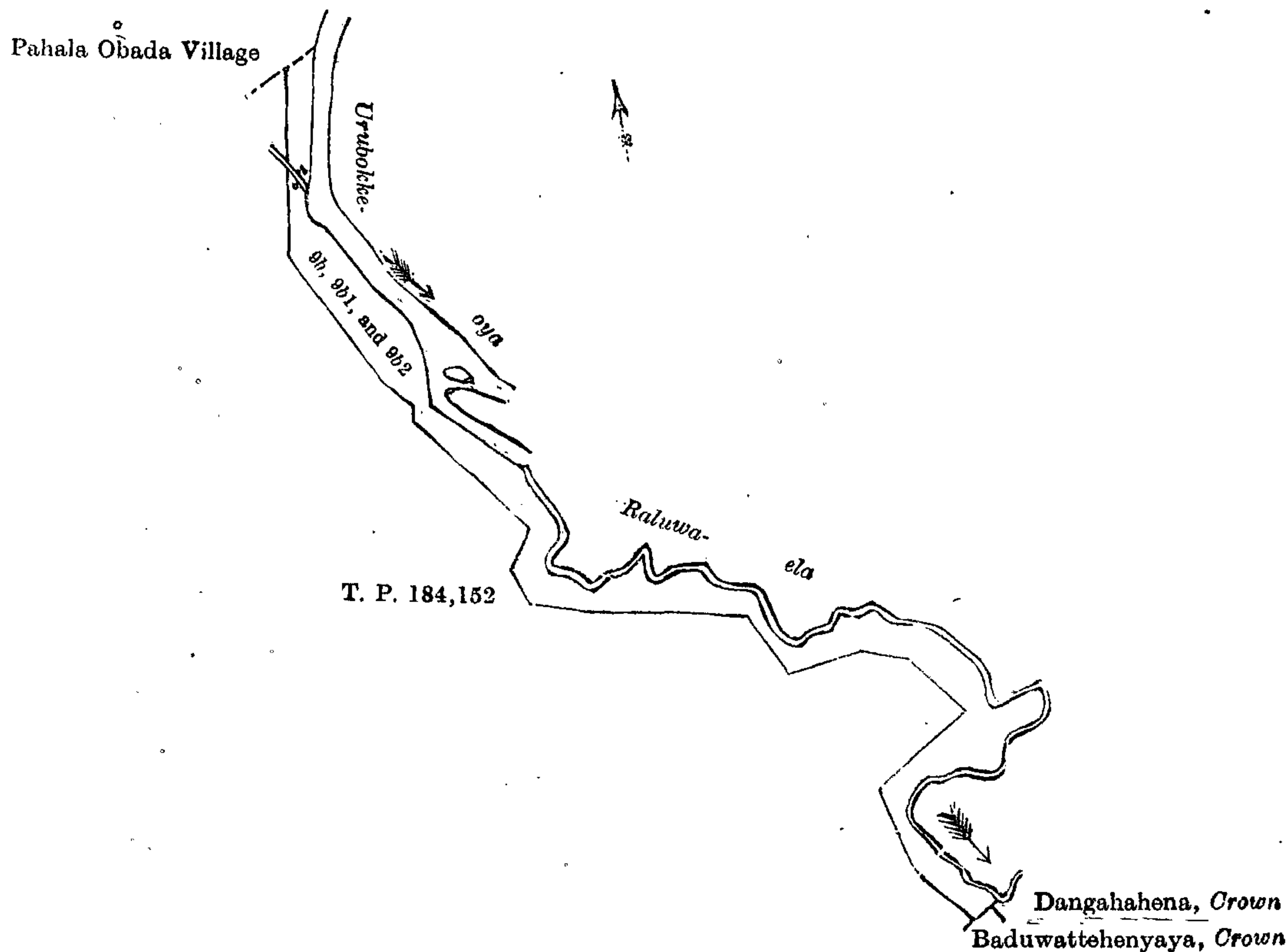
Situation: Raluwa village in West Giruwa pattu of Hambantota District.

Lot.	Name of Land.	Extent, A. R. P.
9b	Navaratnahena	4 1 0
9b1	Do.	1 0 18
9b2	Do.	0 1 32
		5 3 10

and bounded as follows : on the north by the village limit of Pahala Obada ; on the east by Urubokka-oya, Raluwa-ela ; on the south by Dangahahena to be declared the property of the Crown under the Waste Lands Ordinances, Baduwattehenyaya to be declared the property of the Crown under the Waste Lands Ordinances ; on the west by T. P. 184,152.

W. E. WAIT,
Special Officer.

February 7, 1913.



Surveyor-General's Office,
Colombo, December 20, 1912.

Scale of 8 Chains to an Inch.

A. H. G. DAWSON,
for Surveyor-General.

Hambantota S. O. No. 913.

**Order under Section 2 of "The Waste Lands Ordinances of 1897, 1899, 1900, and 1903,"
declaring Lands to be Crown Property.**

In the matter of the lands commonly called or known as Diulketiyehena, Siyambalagahahena, &c., situate in the village of Raluwa, in the West Giruwa pattu of the Hambantota District, in the Southern Province, and of "The Waste Lands Ordinances of 1897, 1899, 1900, and 1903."

THE notice required by section 1 of "The Waste Lands Ordinances of 1897, 1899, 1900, and 1903," having been duly published in manner prescribed by that section in respect of the above-named lands (*vide* Notice No. 4,349), and no claim having been made to the said lands or to any interest therein within the period of three months from the date specified in the said notice, I, Walter Ernest Wait, Special Officer appointed under section 28 of the said Ordinances, under and by virtue of the powers vested in me in that behalf by section 2 of the said Ordinances, do hereby, on February 7, 1913, order and declare that the said lands, as more fully described herein below, situate in the village of Raluwa, in the West Giruwa pattu of the Hambantota District, in the Southern Province, and shown as lots 1, 2, 4, 45, 6, 6a, 7, 44, 10, 11, 12, 13, 15, 18a, 18b, 16, 17, 18c, 18d, 20, 25, 25a, 41, 42, 22, 23, 26a1, 26a2, 28, 28a, 28b, 28c, 28e, 28f, 28g, 32 in preliminary plan 230, and in the annexed diagrams, and containing in extent 282 acres 2 roods and 13 perches, are the property of the Crown.

Description of the Lands referred to.

The following lots situated in the village of Raluwa, in the West Giruwa pattu of the Hambantota District, in the Southern Province, as described in the annexed diagrams :—

I.—Preliminary plan 230.

Situation : Raluwa village in West Giruwa pattu of Hambantota District.

Lot.	Name of Land.	Extent, A. R. P.
1	Diulketiyehena, Siyambalagahahena	116 2 7
2	Kendeyayewewa	2 0 5
4	Hingurewewa	3 3 10
45	Kalugamagewewa	5 3 32
		128 1 14

and bounded as follows : on the north by Karambaweldeniye-pahalakella claimed by Don Francisco Arachchige Don Davith, Kalugamagedeniya claimed by Abdul Latiff and others, Karandagahamulana claimed by Don Francisco Arachchige Don Davith, Kongattakumbura claimed by Francis Dissanayaka, Bogahakumbura claimed by ditto, Bogahakumbura and Hunnadeniya claimed by ditto, Bogahakumbura claimed by ditto, Mahawattakumbura claimed by ditto, Mawatakumbura claimed by ditto, Mahawattakumbura and Bogahakumbura claimed by ditto, Mawatakumbura claimed by ditto, Bogahakumbura claimed by ditto, Heridenakumbura claimed by ditto, Kirindennakumbura claimed by ditto, Walapabelah claimed by ditto, Galpolahena declared to be Crown property under the Waste Lands Ordinances, Pallewagura claimed

by Francis Dissanayaka, Beliatteliyadda claimed by Don Francisco Arachchige Don Davith and others, Potawa claimed by ditto; on the east by the village limit of Budiagama; on the south by Komelangakella claimed by Don Francisco Arachchige Don Davith, Walairikonda claimed by ditto, Godairikonda claimed by ditto, Hinguredeniyaihalakella claimed by Madana Achchige Heenhamy, the village limit of Keppittiyawa, the village limit of Ittedemaliya; on the west by the village limit of Galahitiya.

NOTE.—The following lot lying within the above boundaries is excluded from this order, and its area of 2 acres and 13 perches is not included in the acreage of 128 acres 1 rood and 14 perches given above:—

Preliminary plan 230.

Lot.	Name of Land.	Extent, A. R. P.
3	Maduwalagedeniya <i>alias</i> Kendeyayedeniya	2 0 13

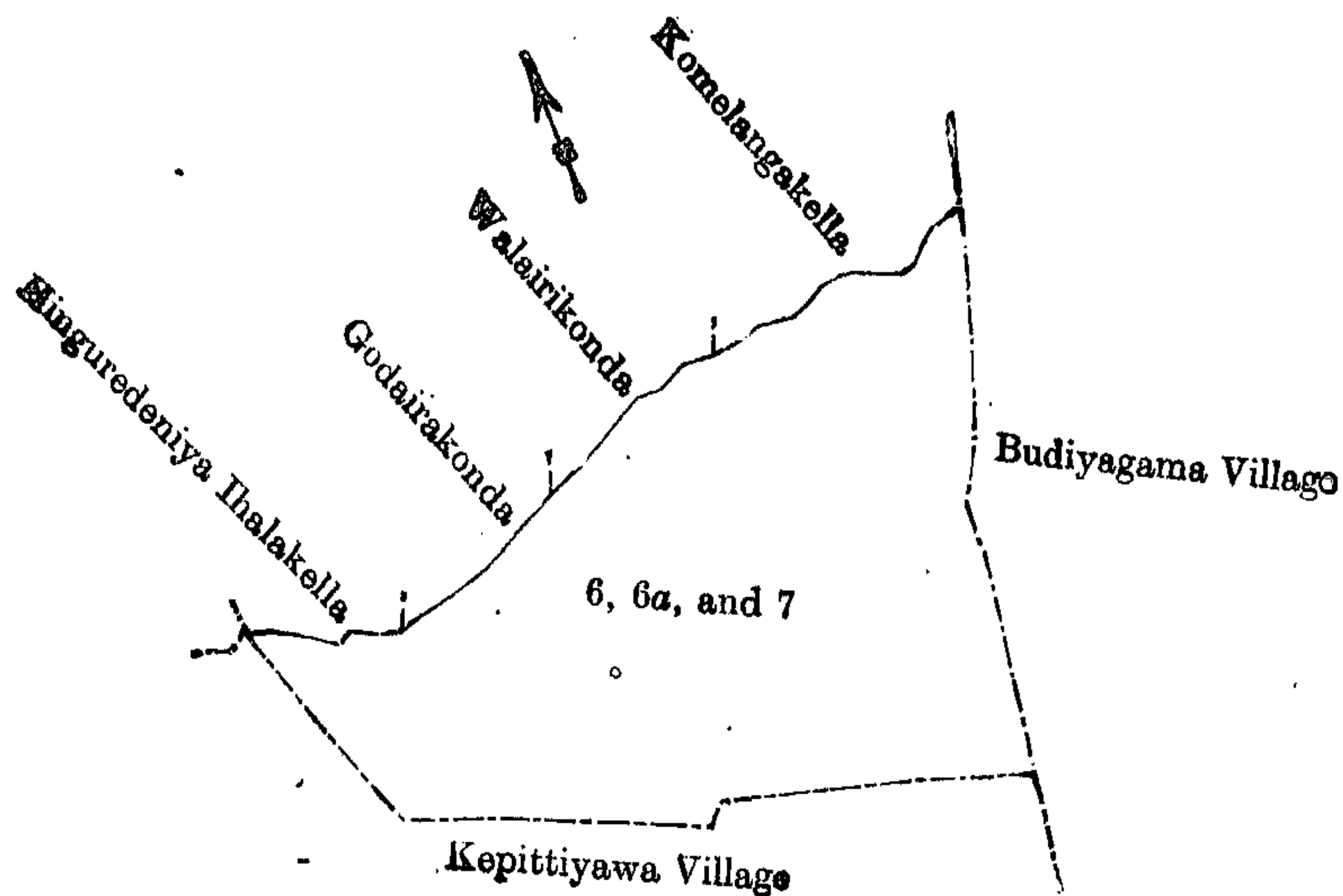
[For Diagram see page 629.]

II.—Preliminary plan 230.

Situation: Raluwa village in West Giruwa pattu of Hambantota District.

Lot.	Name of Land.	Extent, A. R. P.
6	Pittaniyehena	10 0 24
6a	Bakinigahahena	2 1 10
7	Lolugahawattaliyadda and Lolugahawatta	0 3 31
		13 1 25

and bounded as follows: on the north by Hinguredeniyaihalakella claimed by Madana Achchige Heenhamy, Godairikonda claimed by Don Francis Arachchige Don Davith, Walairikonda claimed by ditto, Komelangakella claimed by ditto; on the east by the village limit of Budiagama; on the south and west by the village limit of Keppittiyawa.



Surveyor-General's Office,
Colombo, November 16, 1911.

Scale of 8 Chains to an Inch.

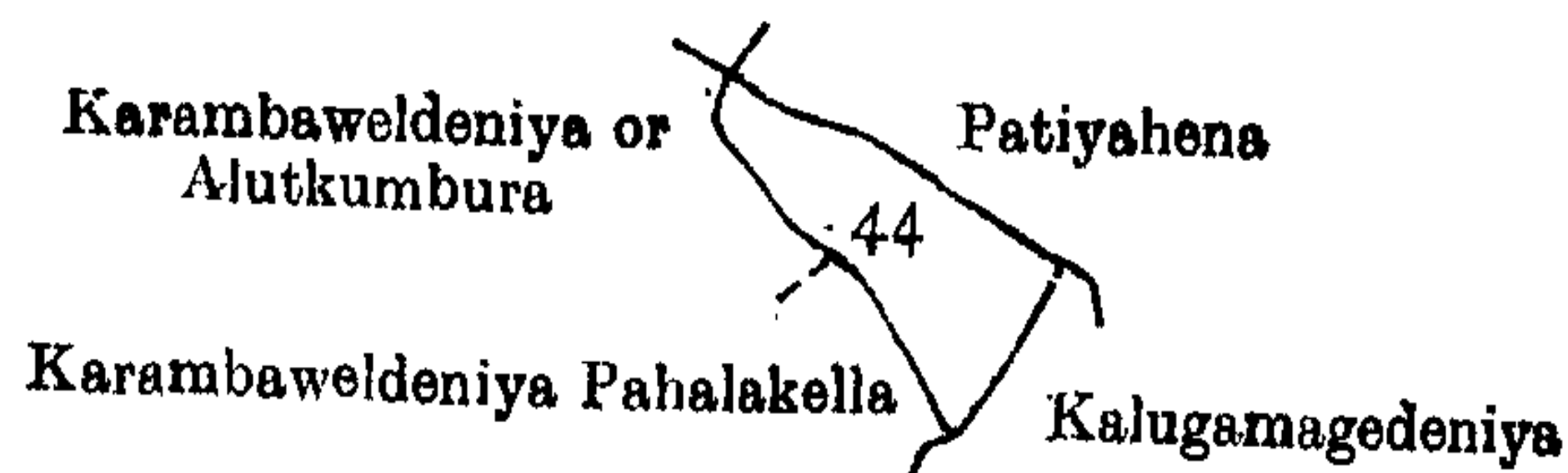
A. H. G. DAWSON,
for Surveyor-General.

III.—Preliminary plan 230.

Situation: Raluwa village in West Giruwa pattu of Hambantota District.

Lot.	Name of Land.	Extent, A. R. P.
44	Ratumagepotawa	0 3 13

and bounded as follows: on the north by Patiyahena claimed by Bessie Gunaratne; on the east by Kalugamagedeniya claimed by Abdul Latiff and others; on the south by Karambaweldeniyepahalakella claimed by Francisco Arachchige Don Davith; on the west by Karambaweldeniya or Alutkumbura claimed by Abdul Latiff and others.



Surveyor-General's Office,
Colombo, November 16, 1911.

Scale of 8 Chains to an Inch.

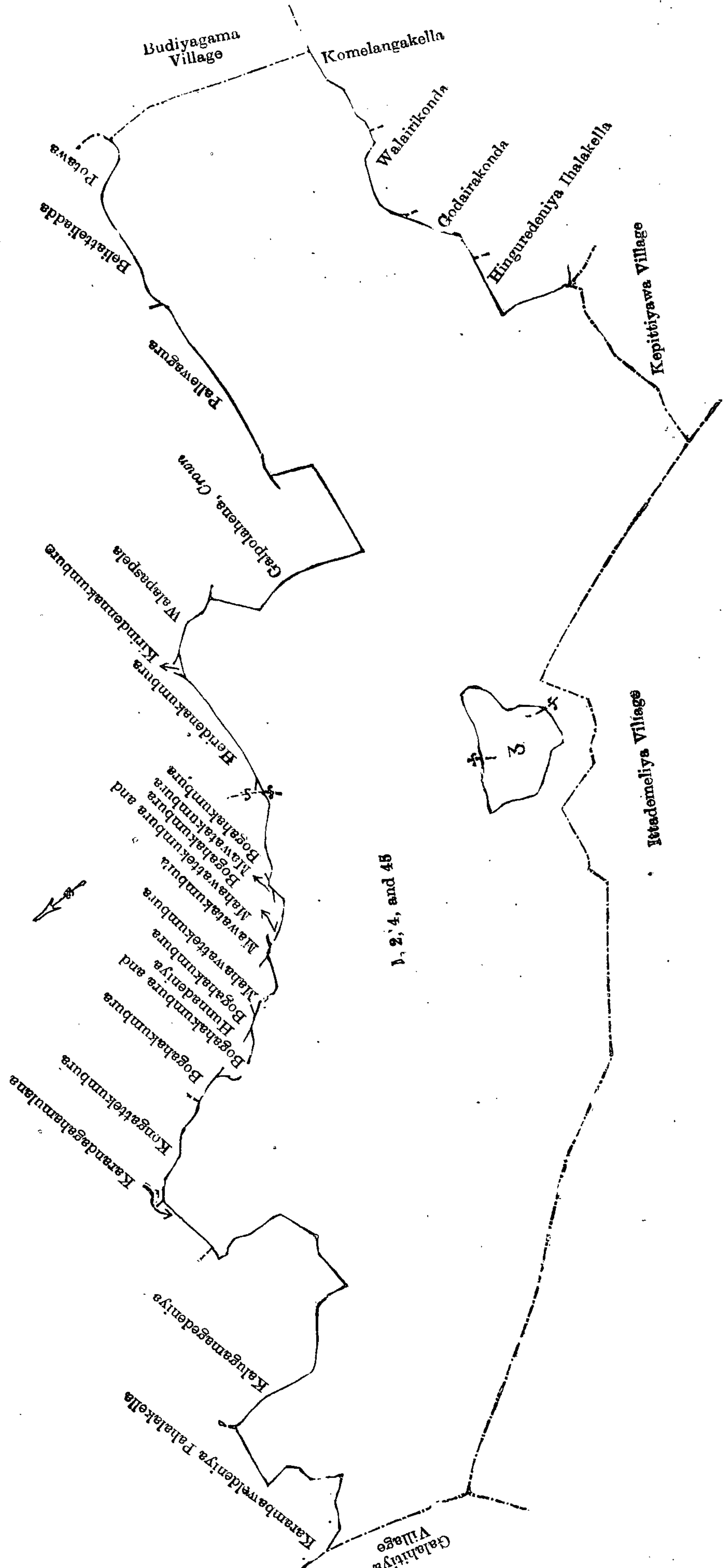
A. H. G. DAWSON,
for Surveyor-General.

IV.—Preliminary plan 230.

Situation: Raluwa village in West Giruwa pattu of Hambantota District.

Lot.	Name of Land.	Extent, A. R. P.
10	Gangegodella	0 2 8
11	Do.	0 0 27
12	Odehena	4 1 39
13	Iriyaketiyaehena	1 1 17
		6 2 11

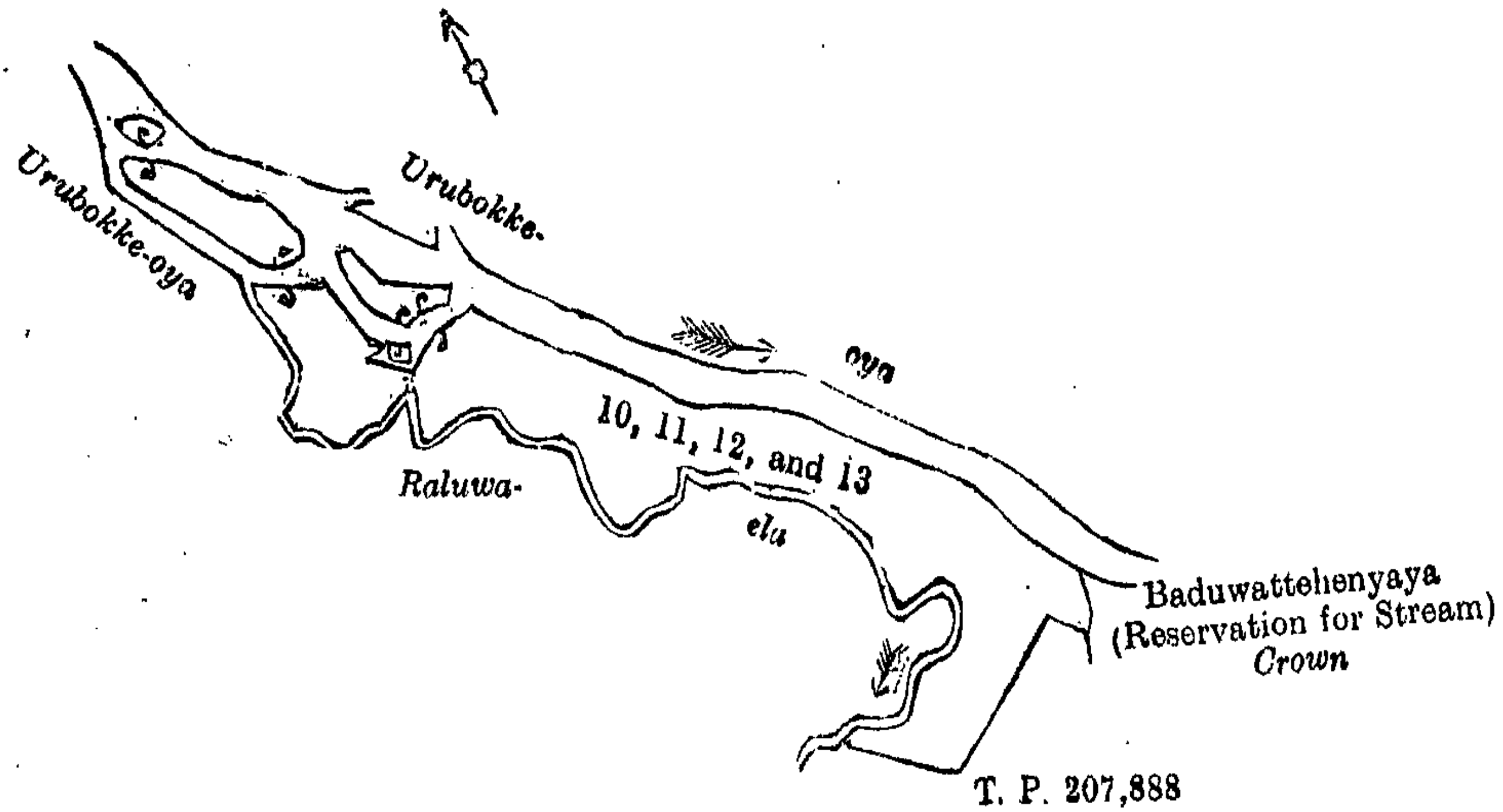
and bounded as follows: on the north by Urubokka-oya; on the east by Baduwatthenyaya (reservation for stream) to be declared the property of the Crown under the Waste Lands Ordinances, T. P. 207,888; on the south by the Raluwa-ela; on the west by the Raluwa-ela, Urubokka-oya.



Surveyor-General's Office,
Colombo, November 16, 1911.

Scale of 8 Chains to an Inch.

A. H. G. DAWSON,
for Surveyor-General.



Surveyor-General's Office,
Colombo, December 20, 1912.

Scale of 8 Chains to an Inch.

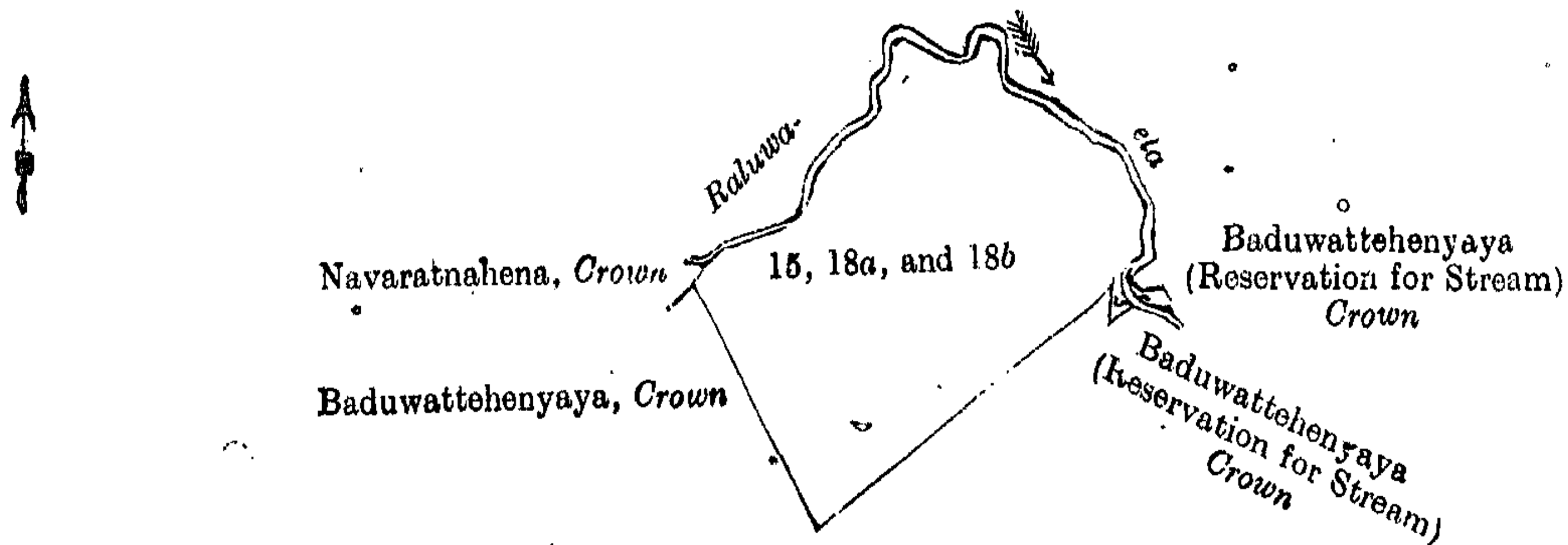
A. H. G. DAWSON,
for Surveyor-General.

V.—Preliminary plan 230.

Situation: Raluwa village in West Giruwa pattu of Hambantota District.

Lot.	Name of Land.	Extent, A. R. P.
15	Andarapoladeniya	0 0 11
18a	Dangahahena	6 3 28
18b	Do.	0 1 0
		7 0 39

and bounded as follows: on the north by the Raluwa-ela, Baduwattehenyaya (reservation for stream) to be declared the property of the Crown under the Waste Lands Ordinances; on the east by Baduwattehenyaya (reservation for stream) to be declared the property of the Crown under the Waste Lands Ordinances; on the south by Baduwattehenyaya to be declared the property of the Crown under the Waste Lands Ordinances; on the west by Navaratnahena to be declared the property of the Crown under the Waste Lands Ordinances.



Surveyor-General's Office,
Colombo, December 20, 1912.

Scale of 8 Chains to an Inch.

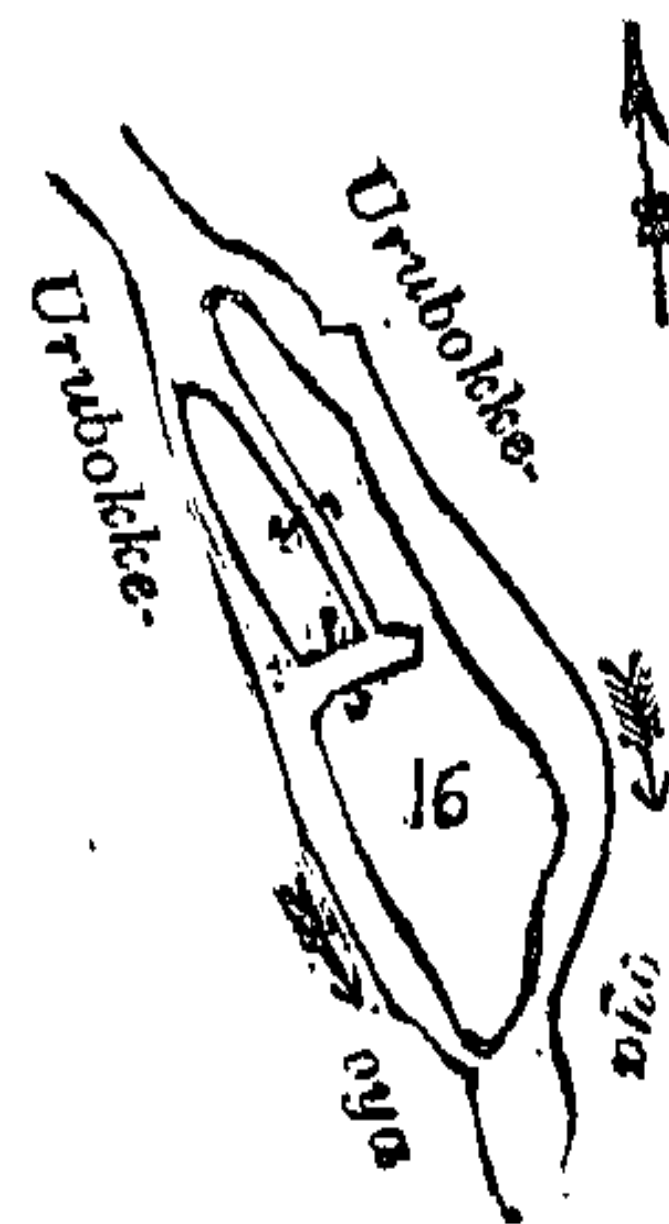
A. H. G. DAWSON,
for Surveyor-General.

VI.—Preliminary plan 230.

Situation: Raluwa village in West Giruwa pattu of Hambantota District.

Lot.	Name of Land.	Extent, A. R. P.
16	Gangegodella	1 1 24

and bounded as follows: on the north, east, south, and west by the Urubokka-oya.



Surveyor-General's Office,
Colombo, December 20, 1912.

Scale of 8 Chains to an Inch.


A. H. G. DAWSON,
for Surveyor-General.

VII.—Preliminary plan 230.

Situation: Raluwa village in West Giruwa pattu of Hambantota District.

Lot.	Name of Land.	Extent, A. R. P.
17	Gangegodella	0 0 25

and bounded as follows: on the north, east, south, and west by the Urubokka-oya.



Surveyor-General's Office,
Colombo, December 20, 1912.

Scale of 8 Chains to an Inch.

A. H. G. DAWSON,
for Surveyor-General.

VIII.—Preliminary plan 230.

Situation : Raluwa village in West Giruwa pattu of Hambantota District.

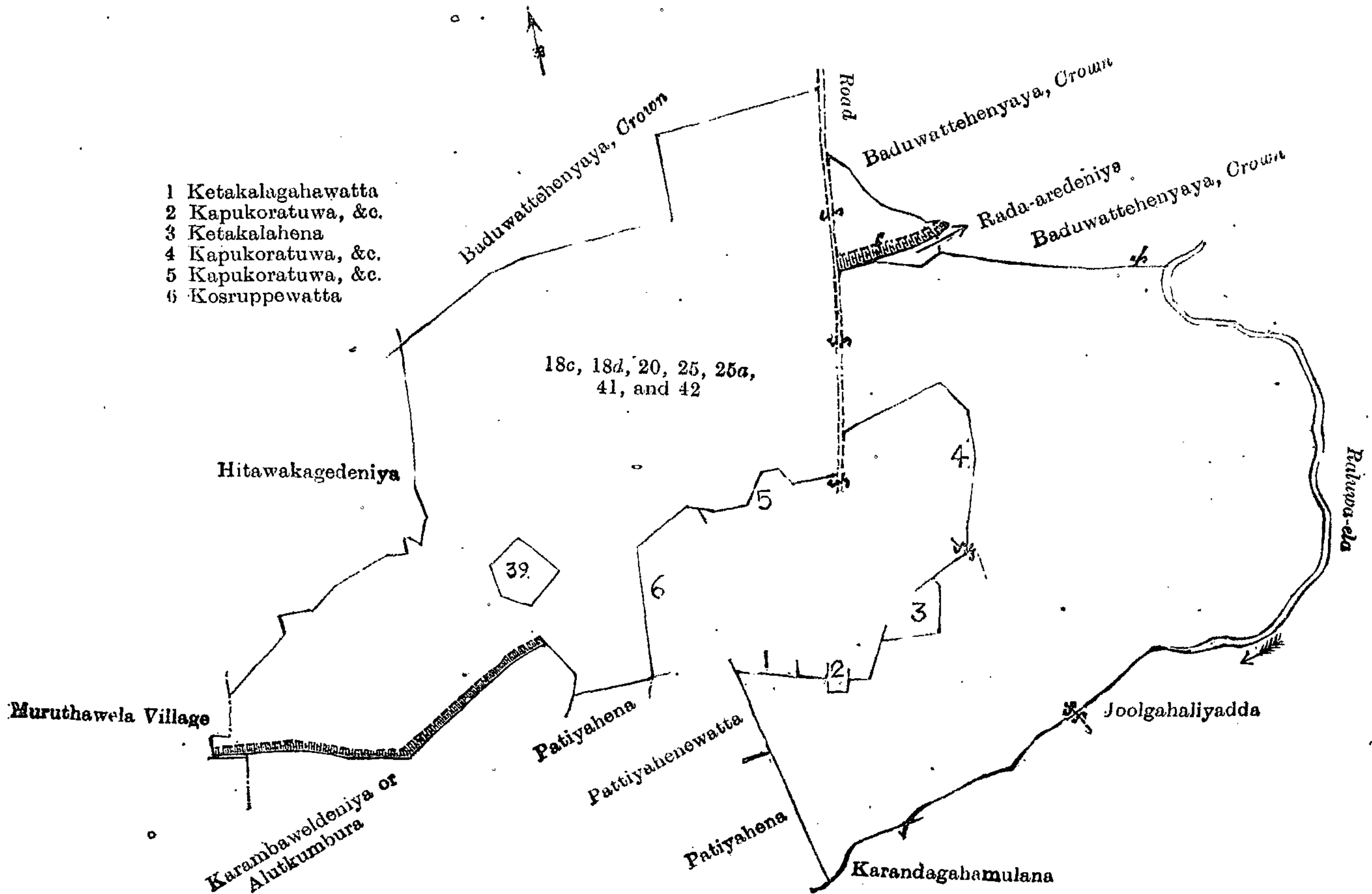
Lot.	Name of Land.	Extent, A. R. P.
18c	Mahawattehena	2 3 34
18d	Mahawattehena (reservation for road)	0 0 21
0	Rada-arewewa	1 0 5
25	Baduwattehena, Rada-aredeniya, Ketakelahena, and Migahakoratuwa	46 1 0
25a	Migahawalahena and Ketakalāgahahena	8 2 9
41	Karambawelwewa	5 0 0
42	Medakuttiya	2 1 5
		66 0 34

and bounded as follows : on the north by Baduwattehenyaya to be declared the property of the Crown under the Waste Lands Ordinances, a road, Baduwattehenyaya to be declared the property of the Crown under the Waste Lands Ordinances, Rada-aredeniya sold by Crown, Baduwattehenyaya to be declared the property of the Crown under the Waste Lands Ordinances ; on the east by the Raluwa-ela, Joolgahaliyadda sold by Crown, Karandagahamulana, claimed by Don Francisco Arachchige Don Davith ; on the south by Patiyahena sold by Crown, Pattiyahenawatta sold by Crown, Ketakalahawatta sold by Crown, Kapukoratuwa, &c., claimed by D. F. A. Don Davith and others, Ketakalahena sold by Crown, Kapukoratuwa, &c., claimed by D. F. A. Don Davith and others, a road, Kapukoratuwa, &c., claimed by D. F. A. Don Davith and others, Kosruppewatta claimed by D. F. A. Don Davith, Patiyahena sold by Crown, Karambaweldeniya or Alutkumbura claimed by Abdul Latiff and others ; on the west by the village limit of Muruthawala, Hitawakagedeniya claimed by Abdul Latiff and others, Baduwattehenyaya to be declared the property of the Crown under the Waste Lands Ordinances.

NOTE.—The following lot lying within the above boundaries is excluded from this part of Final Order, and its area of 2 roods and 5 perches is not included in the acreage of 66 acres and 34 perches given above :—

Preliminary plan 230.

Lot.	Name of Land.	Extent, A. R. P.
39	Karambaweldeniyewatta	0 2 5



Surveyor-General's Office,
Colombo, December 20, 1912.

Scale of 8 Chains to an Inch

A. H. G. DAWSON,
for Surveyor-General.

IX.—Preliminary plan 230.

Situation : Raluwa village in West Giruwa pattu of Hambantota District.

Lot.	Name of Land.	Extent, A. R. P.
22	Mahakomehenekella	0 0 13

and bounded as follows : on the north, east, and south by Baduwattehenyaya to be declared the property of the Crown under the Waste Lands Ordinances ; on the west by the village limit of Muruthawela.



Surveyor-General's Office,
Colombo, December 20, 1912.

Scale of 8 Chains to an Inch.

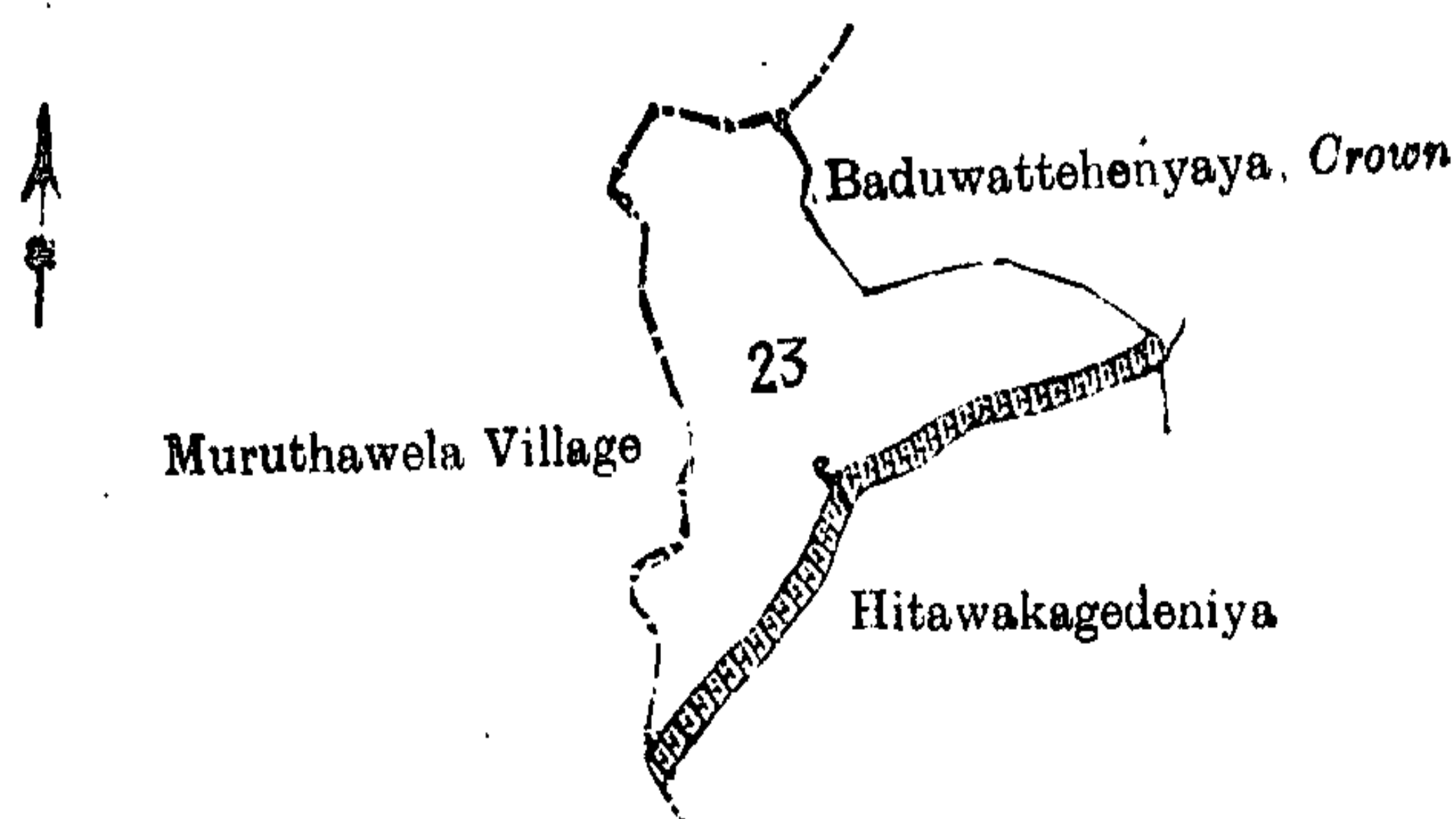
A. H. G. DAWSON,
for Surveyor-General.

X.—Preliminary plan 230.

Situation : Raluwa village in West Giruwa pattu of Hambantota District.

Lot.	Name of Land.	Extent, A. R. P.
23	Hitawakagewewa	3 3 12

and bounded as follows : on the north by the village limit of Muruthawala, Baduwattehenyaya to be declared the property of the Crown under the Waste Lands Ordinances ; on the east and south by Hitawakagedeniya claimed by Abdul Latiff and others ; on the west by the village limit of Muruthawela.



Surveyor-General's Office,
Colombo, December 20, 1912.

Scale of 8 Chains to an Inch.

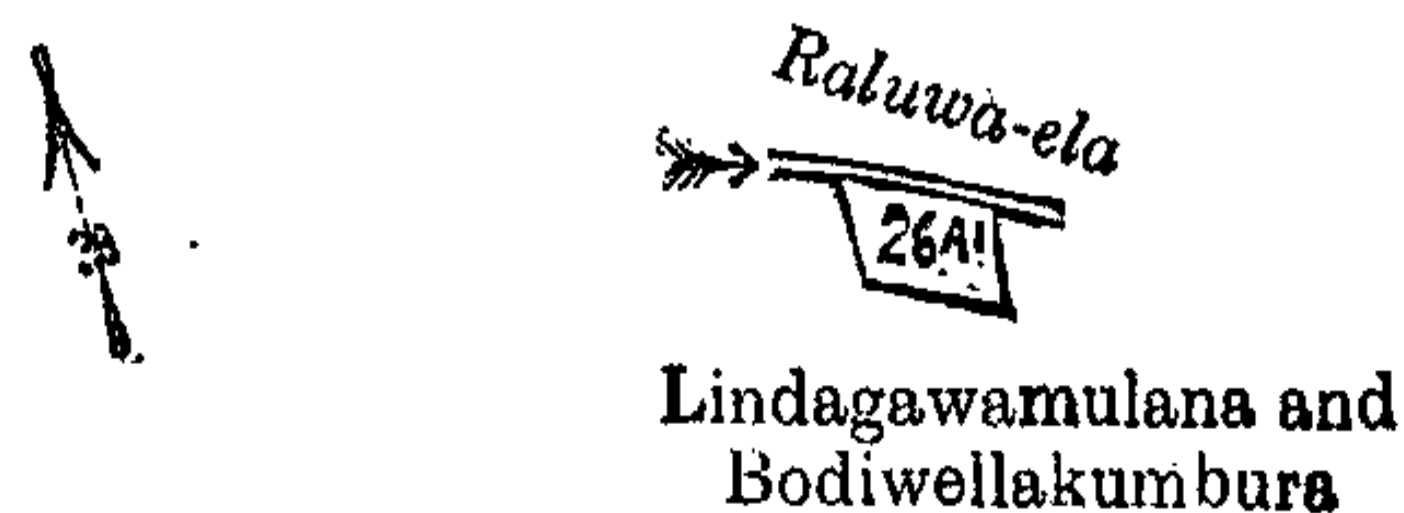
A. H. G. DAWSON,
for Surveyor-General.

XI.—Preliminary plan 230.

Situation : Raluwa village in West Giruwa pattu of Hambantota District.

Lot.	Name of Land.	Extent, A. R. P.
26a1	Telambugahahenedepala	0 0 26

and bounded as follows : on the north by the Raluwa-ela ; on the east, south, and west by Lindagawamulana and Bodiwellakumbura claimed by D. F. A. Don Davith and F. Dissanayaka.



Surveyor-General's Office,
Colombo, December 20, 1912.

Scale of 8 Chains to an Inch.

A. H. G. DAWSON,
for Surveyor-General.

XII.—Preliminary plan 230.

Situation : Raluwa village in West Giruwa pattu of Hambantota District.

Lot.	Name of Land.	Extent, A. R. P.
26a2	Telambugahahenedepala	0 1 17

and bounded as follows : on the north by the Raluwa-ela ; on the east and south by Lindagawamulana and Bodiwellakumbura claimed by D. F. A. Don Davith and another ; on the west by T. P. 54,445.



Surveyor-General's Office,
Colombo, December 20, 1912.

Scale of 8 Chains to an Inch.

A. H. G. DAWSON,
for Surveyor-General.

XIII.—Preliminary plan 230.

Situation : Raluwa village in West Giruwa pattu of Hambantota District.

Lot.	Name of Land.	Extent, A. R. P.
28	Hikgahalanda, Tennapitapussa, and Galkanuwehena	26 3 13
28a	Galkandehena	5 0 15
28b	Tennapitiyepawara	1 2 14
28c	Galkandehena (reservation for ela)	1 0 34
28e	Kolubiriyahena and Galkandehena	8 0 14
28f	Tennapitiyepawara	4 3 4
28g	Galkandehena	5 0 32
32	Kolaberiyahena	1 0 34
		54 0 0

and bounded as follows : on the north by the Urubokka-oya ; on the east by the Kinchigune-ela, Godelladeniya claimed by the trustees of Bodimaluwa Temple, the Urubokka-oya, Mahawatta, Pawalawatta, &c., claimed by D. F. A. Don Davith and others, Arukanaeladeniya sold by Crown, Julgahakoratuwa claimed by Kamburugama Gamacharige Andrisa ; on the south by Potawa claimed by Don Francisco Arachchige Don Davith, Beliatteliyadda claimed by Don Francisco Arachchige Don Davith, Mataraliyadda claimed by Don Francisco Arachchige Don Davith and others ; on the west by Radawakumbura claimed by Don Francisco Dissanayaka and others, Bogahawatta claimed by Don Francisco Arachchige Don Davith, the Urubokka-oya.

February 7, 1913.

W. E. WAIT,
Special Officer.

[For Diagram see page 634.]

Kurunegala S. O. No. 570.

Order under Section 2 of "The Waste Lands Ordinances of 1897, 1899, 1900, and 1903,"
declaring Land to be Crown Property.

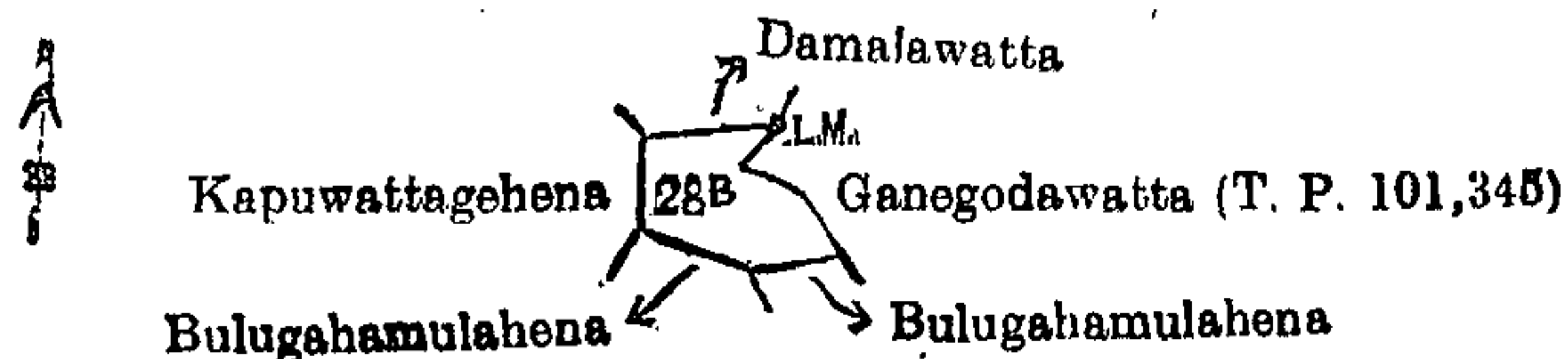
In the matter of the land commonly called or known as Gallandorakadawatta, situate in the village of Ganegoda, in the Weuda korale of the Weudawili hatpattu, in the Kurunegala District, of the North-Western Province, and of "The Waste Lands Ordinances of 1897, 1899, 1900, and 1903."

THE notice required by section 1 of "The Waste Lands Ordinances of 1897, 1899, 1900, and 1903," having been duly published in manner prescribed by that section in respect of the above-named land (*vide* Notice No. 4,634), and no claim having been made to the said land or to any interest therein within the period of three months from the date specified in the said notice, I, John Murray Davies, Special Officer appointed under section 28 of the said Ordinances, under and by virtue of the powers vested in me in that behalf by section 2 of the said Ordinances, do hereby on March 11, 1913, order and declare that the said land, as more fully described herein below, situate in the village of Ganegoda, in the Weuda korale of the Weudawili hatpattu of the Kurunegala District, in the North-Western Province, and shown as lot 28b in preliminary plan 1,098, and in the annexed diagram, and containing in extent 2 roods and 6 perches, is the property of the Crown.

Description of the Land referred to.

The land commonly called or known as Gallandorakadawatta, situated in the village of Ganegoda, in the Weuda korale of the Weudawili hatpattu of the Kurunegala District, in the North-Western Province, containing in extent 2 roods and 6 perches, and shown as lot 28b in preliminary plan 1,098, and in the annexed diagram, and bounded as follows : on the north by Dammalawatta claimed by Dingiri Banda and others ; on the east by Ganegodawatta (private) (T. P. 101,345) ; on the south by Bulugahamulahena sold by the Crown ; on the west by Kapuwattagehena claimed by Rammandadewalage Kiri Sonda and others.

March 11, 1913.

J. M. DAVIES,
Special Officer.Surveyor-General's Office,
Colombo, September 25, 1912.

Scale of 8 Chains to an Inch.

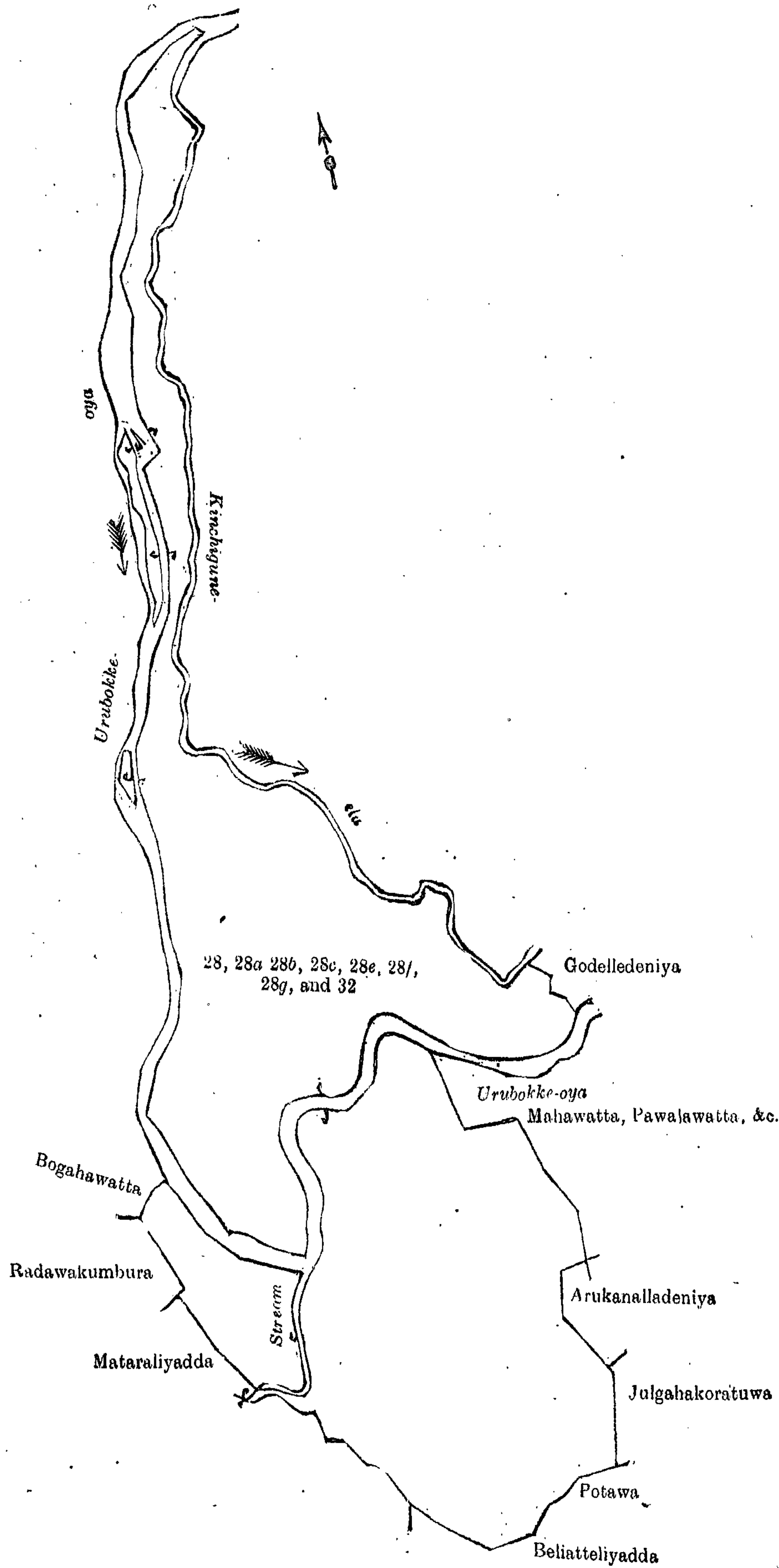
A. H. G. DAWSON,
for Surveyor-General

Kurunegala S. O. No. 571.

Order under Section 2 of "The Waste Lands Ordinances of 1897, 1899, 1900, and 1903,"
declaring Land to be Crown Property.

In the matter of the land commonly called or known as Mankadahena or Digaliyahenawatta (road reservation), situate in the village of Alupotagama, in the Kudagalboda korale of the Weudawili hatpattu of the Kurunegala District, in the North-Western Province, and of "The Waste Lands Ordinances of 1897, 1899, 1900, and 1903."

THE notice required by section 1 of "The Waste Lands Ordinances of 1897, 1899, 1900, and 1903," having been duly published in manner prescribed by that section in respect of the above-named land (*vide* Notice No. 4,635), and no claim having been made to the said land or to any interest therein within the period of three months from the date specified in the said notice, I, John Murray Davies, Special Officer appointed under section 28 of the Waste Lands Ordinances, under and by virtue of the powers vested in me in that behalf by section 2 of the said Ordinances, do hereby on March 11, 1913, order and declare that the said land, as more fully described herein below, situate in the village of Alupotagama, in the Kudagalboda korale of the Weudawili hatpattu of the Kurunegala District, in the North-Western Province, and shown as lot 5a1 in preliminary plan 95, and in the annexed diagram, and containing in extent 10 perches, is the property of the Crown.



Surveyor-General's Office,
Colombo, December 20, 1912.

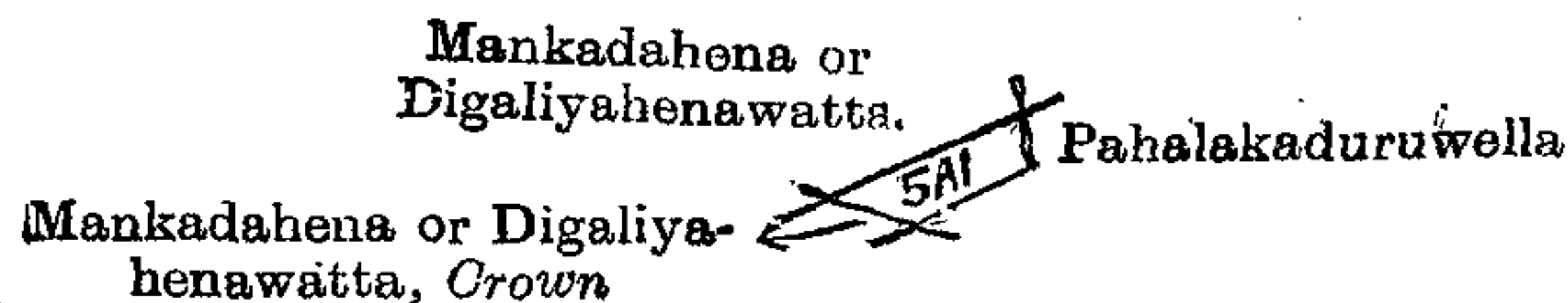
Scale of 8 Chains to an Inch.

A. H. G. DAWSON,
for Surveyor-General.

Description of the Land referred to.

The land commonly called or known as Mankadahena or Digaliyehenawatta (road reservation), situated in the village of Alupotagama, in the Kudagalboda korale of the Weudawili hatpattu of the Kurunegala District, in the North-Western Province, containing in extent 10 perches, and shown as lot 5a1 in preliminary plan 95, and in the annexed diagram, and bounded as follows: on the north by Mankadahena or Digaliyehenawatta claimed by J. D. Nicholas Appuhamy; on the east and south by Pahalakaduruwella claimed by H. J. Pieris and others; on the west by Mankadahena or Digaliyehenawatta declared to be the property of the Crown under the Waste Lands Ordinances.

March 11, 1913.

J. M. DAVIES,
Special Officer.Surveyor-General's Office,
Colombo, October 3, 1912.

Scale of 4 Chains to an Inch.

A. H. G. DAWSON,
for Surveyor-General.**Kurunegala S. O. No. 572.****Order under Section 2 of "The Waste Lands Ordinances of 1897, 1899, 1900, and 1903,"
declaring Land to be Crown Property.**

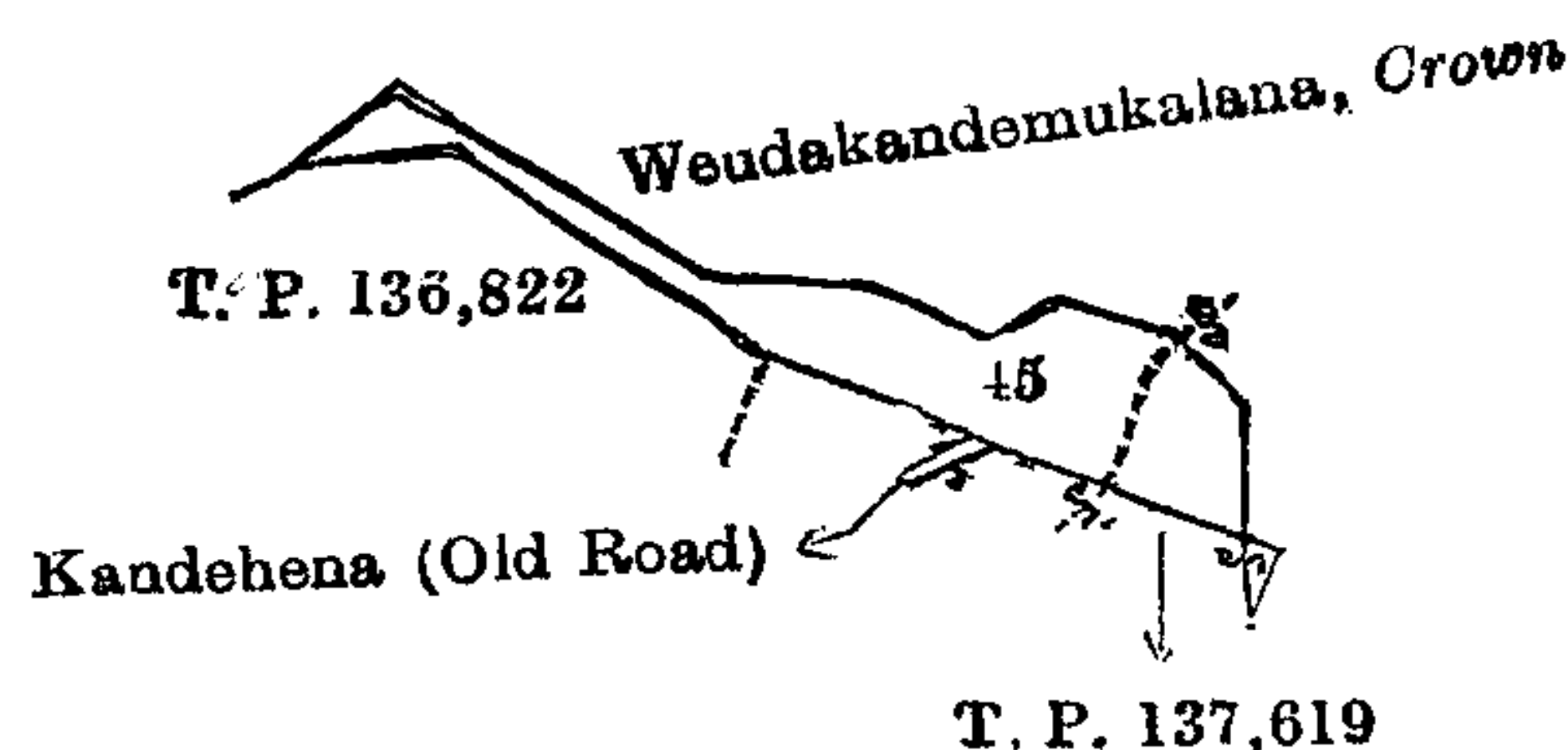
In the matter of the land commonly called or known as Horagollemedamukalana, situate in the village of Boyagoda, in the Weuda korale of the Weudawili hatpattu of the Kurunegala District, in the North-Western Province, and of "The Waste Lands Ordinances of 1897, 1899, 1900, and 1903."

THE notice required by section 1 of "The Waste Lands Ordinances of 1897, 1899, 1900, and 1903," having been duly published in manner prescribed by that section in respect of the above-named land (*vide* Notice No. 4,624), and no claim having been made to the said land or to any interest therein within the period of three months from the date specified in the said notice, I, John Murray Davies, Special Officer appointed under section 28 of the said Ordinances, under and by virtue of the powers vested in me in that behalf by section 2 of the said Ordinances, do hereby, on February 27, 1913, order and declare that the said land, as more fully described herein below, situate in the village of Boyagoda, in the Weuda korale of the Weudawili hatpattu of the Kurunegala District, in the North-Western Province, and shown as lot 45 in preliminary plan 1,087, and in the annexed diagram, and containing in extent 1 acre 1 rood and 31 perches, is the property of the Crown.

Description of the Land referred to.

The land commonly called or known as Horagollemedamukalana, situated in the village of Boyagoda, in the Weuda korale of the Weudawili hatpattu of the Kurunegala District, in the North-Western Province, containing in extent 1 acre 1 rood and 31 perches, and shown as lot 45 in preliminary plan 1,087, and in the annexed diagram, and bounded as follows: on the north and east by Weudakandemukalana declared Crown under the Waste Lands Ordinances; on the south by T. P. 137,619, Kandehena (old road) claimed by Ekanayaka Mudiyansele Kiri Banda and another, T. P. 136,822; on the west by Weudakandemukalana declared Crown under the Waste Lands Ordinances.

February 27, 1913.

J. M. DAVIES,
Special Officer.Surveyor-General's Office,
Colombo, September 24, 1912

Scale of 8 Chains to an Inch.

A. H. G. DAWSON,
for Surveyor-General.**Kurunegala S. O. No. 573.****Order under Section 2 of "The Waste Lands Ordinances of 1897, 1899, 1900, and 1903,"
declaring Lands to be Crown Property.**

In the matter of the lands commonly called or known as Deulliydegalle, Gorakagahahena, Gorakagahamulawatta, situate in the village of Hengawa, in the Meda Pattu Korale West of the Katugampola hatpattu, in the Kurunegala District, in the North-Western Province, and of "The Waste Lands Ordinances of 1897, 1899, 1900, and 1903."

THE notice required by section 1 of "The Waste Lands Ordinances of 1897, 1899, 1900, and 1903," having been duly published in manner prescribed by that section in respect of the above-named lands (*vide* Notice No. 4,644), and no claim having been made to the said lands or to any interest therein within the period of three months from the date specified in the said notice, I, John Murray Davies, Special Officer appointed under section 28 of the said Ordinances, under and by virtue of the powers vested in me in that behalf by section 2 of the said Ordinances, do hereby, on March 11, 1913, order and declare that the said lands, as more fully described herein below, situate in the village of Hengawa, in the Meda Pattu Korale West of the Katugampola hatpattu of the Kurunegala District, in the North-Western Province, and shown as lots 24c, 24d, 24g, 25c, and 25d in preliminary plan 332, and in the annexed diagrams, and containing in extent 7 acres 1 rood and 20 perches, are the property of the Crown.

Description of the Lands referred to.

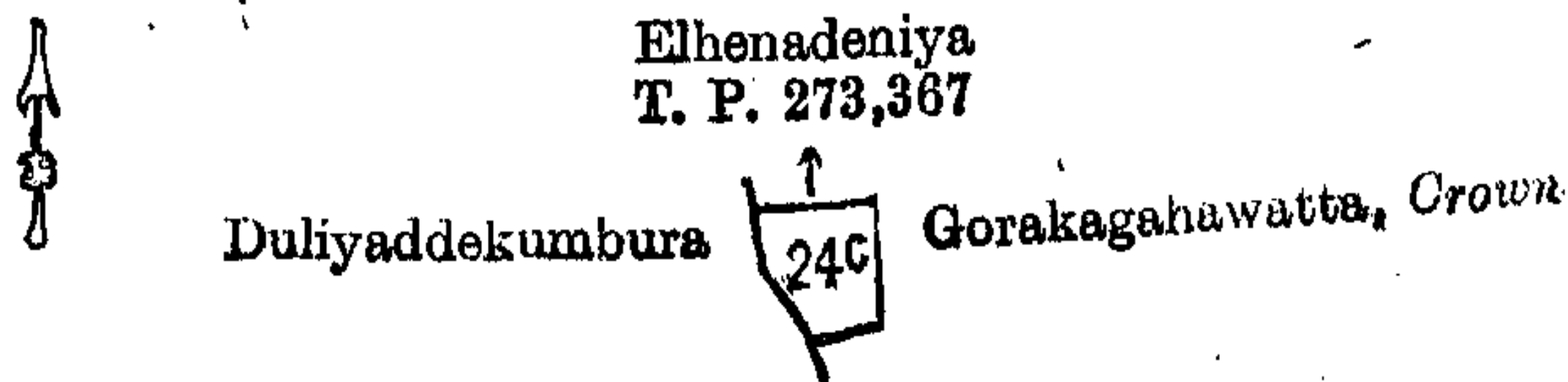
The following lots situated in the village of Hengawa, in the Meda Pattu Korale West of the Katugampola hatpattu of the Kurunegala District, in the North-Western Province, as described in the annexed diagrams:—

I.—Preliminary plan 332.

Situation: Hengawa village in Meda Pattu Korale West of Kurunegala District.

Lot.	Name of Land.	Extent, A. R. P.
24c	Deuliydegalle	0 1 6

and bounded as follows: on the north by Elhenadeniya sold by the Crown (T. P. 273,367); on the east and south by Gorakagahawatta claimed by the Crown; on the west by Diuliyaddekumbura claimed by Samarakoon Mudiyansele Ran Menika.



Surveyor-General's Office,
Colombo, September 25, 1912.

Scale of 8 Chains to an Inch.

A. H. G. DAWSON,
for Surveyor-General.

II.—Preliminary plan 332.

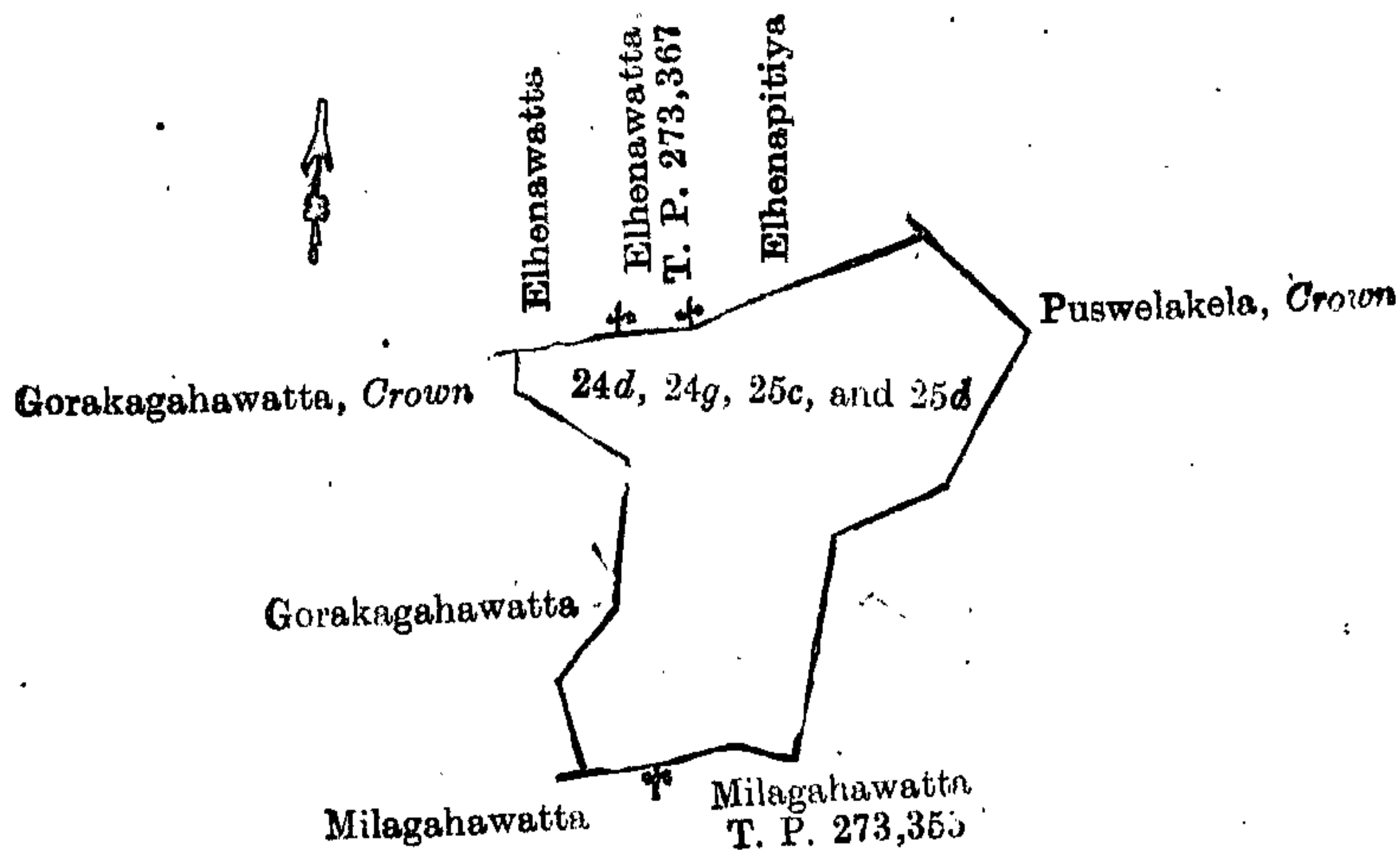
Situation: Hengawa village in Meda Pattu Korale West of Kurunegala District.

Lot.	Name of Land.	Extent, A. R. P.
24d	Gorakagahahena	0 1 25
24g	Do.	0 1 32
25c	Do.	4 2 26
25d	Gorakagahamulawatta	1 2 11
		7 0 14

and bounded as follows: on the north by Elhenawatta sold by the Crown (T. P. 273,367), Elhenapitiya sold by the Crown; on the east by Puswelakela declared to be the property of the Crown under the Waste Lands Ordinances; on the south by Milagahawatta sold by the Crown (T. P. 273,355); on the west by Gorakagahawatta claimed by Samarakoon Mudiyansele Ran Menika, Gorakagahawatta claimed by the Crown.

March 11, 1913.

J. M. DAVIES,
Special Officer.



Surveyor-General's Office,
Colombo, September 25, 1912.

Scale of 8 Chains to an Inch.

A. H. G. DAWSON,
for Surveyor-General.

Anuradhapura S. O. No. 711.

**Order under Section 2 of "The Waste Lands Ordinances of 1897, 1899, 1900, and 1903,"
declaring Lands to be Crown Property.**

In the matter of the lands commonly called or known as Landukele, Puwarasankulamamukalana, Puwarasankulama-landekele (road reservation), Puwarasankulamamukalana, Ruedda-ela (stream), Parasankulama-ela (stream), &c., situate in the village of Puwarasankulama, in the Ihalawewu tulana of the Kende korale of the Nuwaragam palata, in the North-Central Province, and of "The Waste Lands Ordinances of 1897, 1899, 1900, and 1903."

THE notice required by section 1 of "The Waste Lands Ordinances of 1897, 1899, 1900, and 1903," having been duly published in manner prescribed by that section in respect of the above-named lands (*vide* Notice No. 4,627), and no claim having been made to the said lands or to any interest therein within the period of three months from the date specified in the said notice, I, Walter Ernest Wait, Special Officer appointed under section 28 of the said Ordinances, under and by virtue of the powers vested in me in that behalf by section 2 of the said Ordinances, do hereby on February 25, 1913, order and declare that the said lands, as more fully described herein below, situate in the village of Puwarasankulama, in the Ihalawewu tulana of the Kende korale of the Nuwaragam palata, in the North-Central Province, and shown as lots 1, 2, 4, 5, 6, 7, 8, 9, 10, 11 in preliminary plan 612, and in the annexed diagram, and containing in extent 255 acres 1 rood and 9 perches, are the property of the Crown.

Description of the Lands referred to.

The following lots situated in the village of Puwarasankulama, in the Ihalawewu tulana of the Kende korale of the Nuwaragam palata, in the North-Central Province, as described in the annexed diagram :—

Preliminary plan 612.

Situation : Puwarasankulama village in Kende korale of Nuwaragam palata.

Lot.	Name of Land.	Extent, A. R. P.	Lot.	Name of Land.	Extent, A. R. P.
1 ..	Landukele ..	8 1 16	8 ..	Parasankulamawekanda (tank bund)	2 1 5
2 ..	Puwarasankulamamukalana ..	92 0 17	9 ..	Kadawala-ela (stream)	0 1 16
4 ..	Puwarasankulamalandekele (road reservation) ..	0 0 19	10 ..	Ela (stream) ..	0 1 30
5 ..	Puwarasankulamamukalana ..	146 2 25	11 ..	Para (road) ..	3 3 6
6 ..	Ruedda-ela (stream) ..	0 0 35			255 1 9
7 ..	Parasankulama-ela (stream) ..	1 0 0			

and bounded as follows : on the north by the village limit of Maradankulama ; on the east by the village limit of Waduwewa ; on the south by the boundary of the Kanadara korale ; on the west by the village limit of Maradankulama (the road).

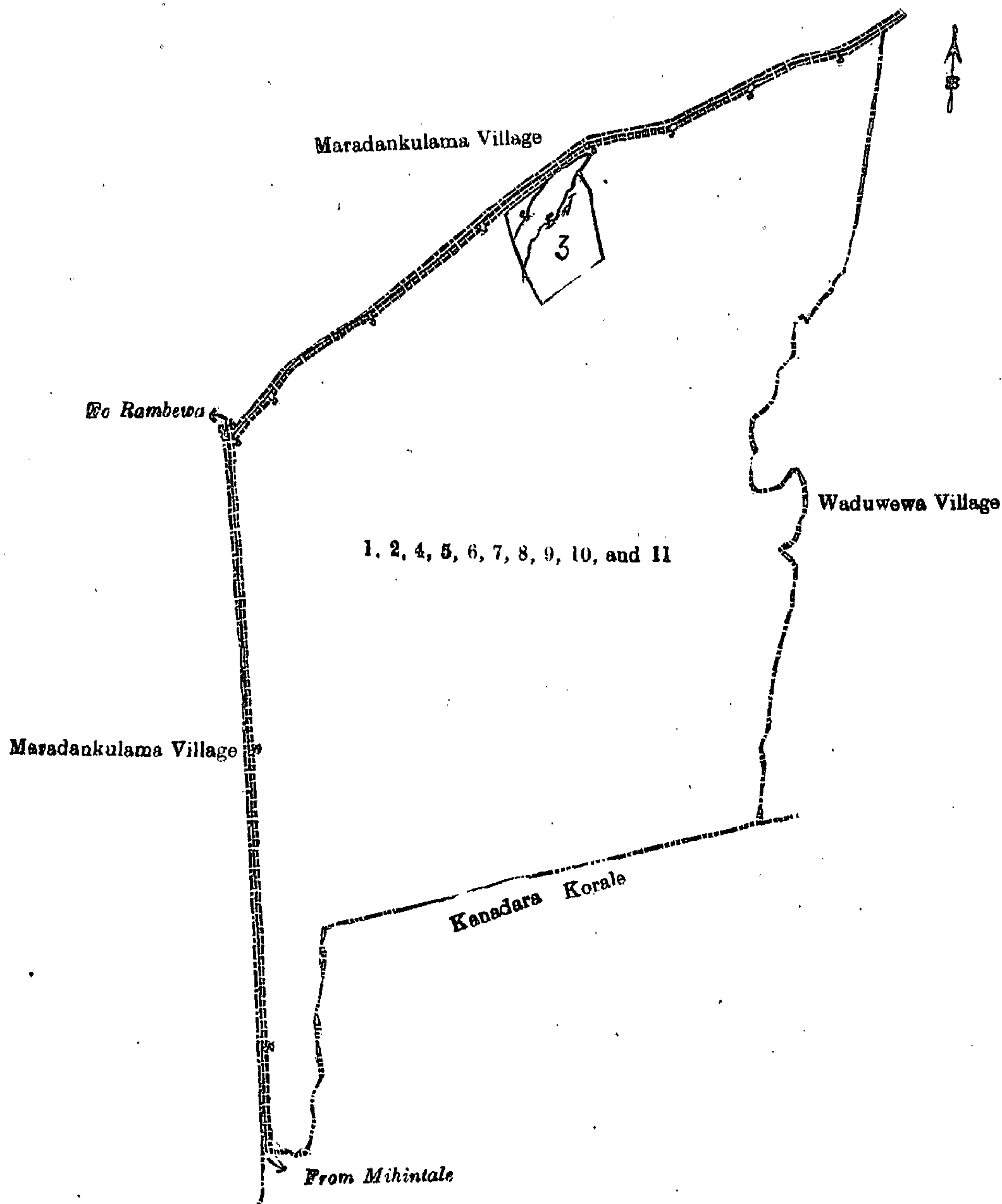
NOTE.—The following lot lying within the above boundaries is excluded from this order, and its extent of 5 acres 2 roods and 38 perches is not included in the acreage of 255 acres 1 rood and 9 perches given above :—

Preliminary plan 612.

Lot.	Name of Land.	Extent, A. R. P.
3 ..	Puwarasankulamalandekele ..	5 2 38

W. E. WAIT,
Special Officer.

February 25, 1913.



Anuradhapura S. O. No. 712.

Order under Section 2 of "The Waste Lands Ordinances of 1897, 1899, 1900, and 1903,"
declaring Lands to be Crown Property.

In the matter of the lands commonly called or known as Kudagamamukalana, Kudagamawewa (tank and bund), Kudumiriyegalalanda, Landukele, Godawelamukalana, &c., situate in the village of Kudagama, in the Pahalawewu tulana of the Kende korale of the Nuwaragam palata, in the North-Central Province, and of "The Waste Lands Ordinances of 1897, 1899, 1900, and 1903."

THE notice required by section 1 of "The Waste Lands Ordinances of 1897, 1899, 1900, and 1903," having been duly published in manner prescribed by that section in respect of the above-named lands (*vide* Notice No. 4,609), and no claim having been made to the said lands or to any interest therein within the period of three months from the date specified in the said notice, I, Walter Ernest Wait, Special Officer appointed under section 28 of the said Ordinances, under and by virtue of the powers vested in me in that behalf by section 2 of the said Ordinances, do hereby on February 25, 1913, order and declare that the said lands, as more fully described herein below, situate in the village of Kudagama, in the Pahalawewu tulana of the Kende korale of the Nuwaragam palata, in the North-Central Province, and shown as lots 1, 2, 3, 6, 7, 8, 9, 10, 11, 12 in preliminary plan 609, and in the annexed diagram, and containing in extent 378 acres and 27 perches, are the property of the Crown.

Description of the Lands referred to.

The following lots situated in the village of Kudagama, in the Pahalawewu tulana of the Kende korale of the Nuwaragam palata, in the North-Central Province, as described in the annexed diagram:—

Preliminary plan 609.

Situation: Kudagama village in Kende korale of Nuwaragam palata.

Lot.	Name of Land.	Extent, A. R. P.	Lot.	Name of Land.	Extent, A. R. P.
1 ..	Kudagamamukalana	.. 89 2 32	9 ..	Adipara (footpath)	.. 0 0 23
2 ..	Kudagamawewa (tank and bund)	.. 25 1 9	10 ..	Do. (do.)	.. 0 0 27
3 ..	Kudumiriyegalalanda, Landukele	.. 135 3 11	11 ..	Wana-ela (stream)	.. 0 0 24
6 ..	Godawelamukalana	.. 47 0 33	12 ..	Adipara (footpath)	.. 0 0 4
7 ..	Palugahamukalana	.. 79 1 21			
8 ..	Ela (stream)	.. 0 1 3			378 0 27

and bounded as follows: on the north by the village limit of Kongollewa, the village limit of Ikirigollewa; on the east by the village limit of Ikirigollewa; on the south by the village limit of Gonapeliyawa; on the west by the village limit of Kandarawa, the village limit of Walahengunuwewa.

NOTE.—The following lots lying within the above boundaries are excluded from this order, and their aggregate acreage of 12 acres 2 roods and 21 perches is not included in the acreage of 378 acres and 27 perches given above:—

Lot.	Name of Land.	Preliminary plan 609.	Extent, A. R. P.
4 ..	Kudagama-accaraidama 1 1 22
5 ..	Palugahakumbura, Puranawela 11 0 39
			12 2 21

W. E. WAIT,
Special Officer.

February 25, 1913.

[For Diagram see page 639.]

Uva S. O. No. 1,473.

Order under Section 2 of "The Waste Lands Ordinances of 1897, 1899, 1900, and 1903,"
declaring Lands to be Crown Property.

In the matter of the lands commonly called or known as Alangkandureyaya, &c., situate in the village of Atala, in the Kandukara korale of the Buttala division, in the Province of Uva, and of "The Waste Lands Ordinances of 1897, 1899, 1900, and 1903."

THE notice required by section 1 of "The Waste Lands Ordinances of 1897, 1899, 1900, and 1903," having been duly published in manner prescribed by that section in respect of the above-named lands (*vide* Notice No. 4,628), and no claim having been made to the said lands or to any interest therein within the period of three months from the date specified in the said notice, I, John Murray Davies, Special Officer appointed under section 28 of the said Ordinances, under and by virtue of the powers vested in me in that behalf by section 2 of the said Ordinances, do hereby, on March 5, 1913, order and declare that the said lands, as more fully described herein below, situate in the village of Atala, in the Kandukara korale of the Buttala division, in the Province of Uva, and shown as lots 1, 4, 6, 7 $\frac{1}{2}$, 7 $\frac{3}{4}$, 7 $\frac{1}{8}$, 7 $\frac{1}{16}$, 10, 11 $\frac{1}{2}$, 12, 13, 17, 19, 20, 21, 22, roads, and streams in preliminary plan 244, and in the annexed diagram, and containing in extent 800 acres 3 roods and 19 perches, are the property of the Crown.

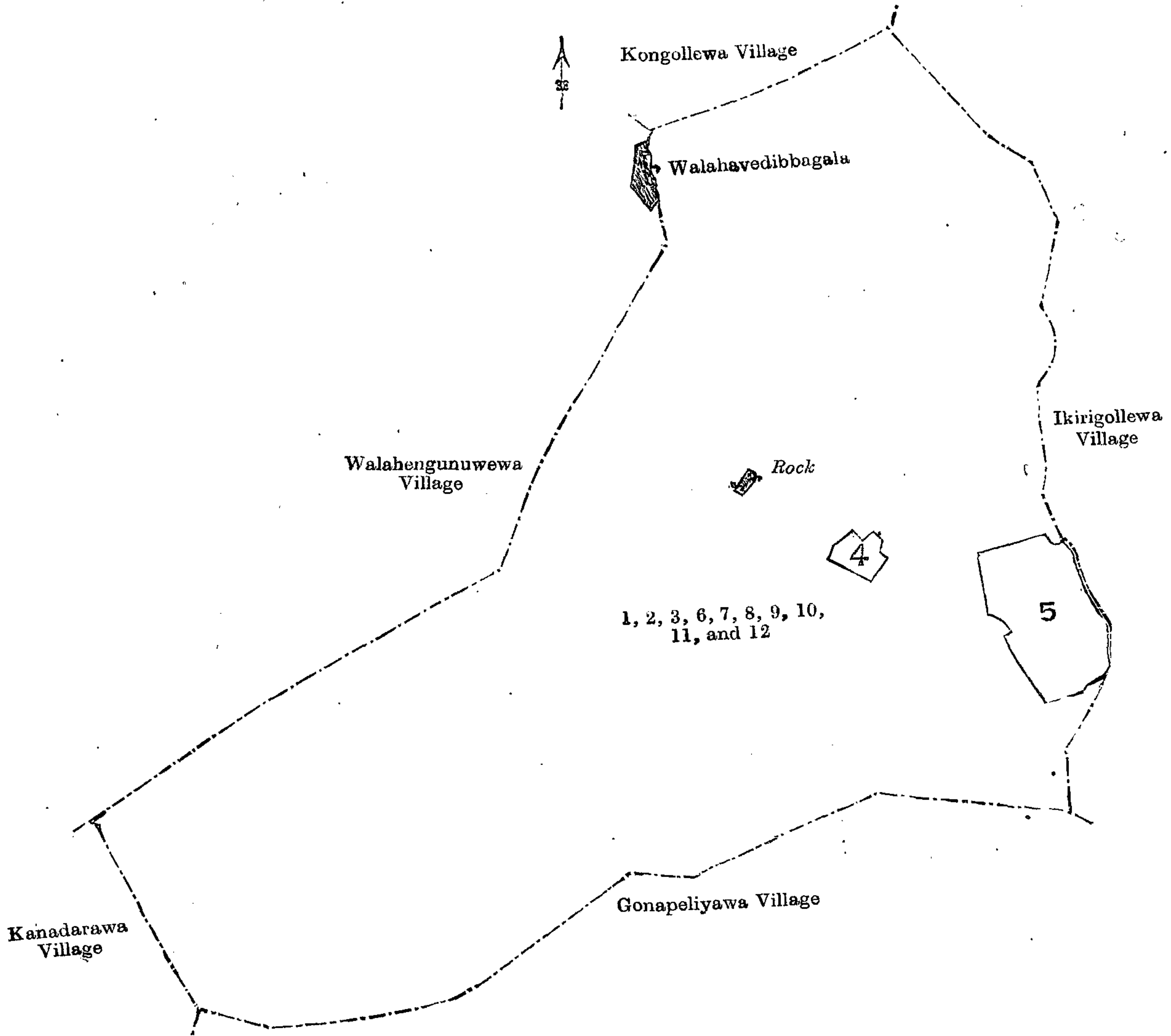
Description of the Lands referred to.

The following lots situated in the village of Atala, in the Kandukara korale of the Buttala division, in the Province of Uva, as described in the annexed diagram:—

Preliminary plan 244.

Situation: Atala village in Kandukara korale of Badulla District.

Lot.	Name of Land.	Extent, A. R. P.	Lot.	Name of Land.	Extent, A. R. P.
1 ..	Alangkandureyaya, Mailagastenneyaya, Kongahaelleyaya, Heliwellehena, Himbilyagastenneyaya, Kiralawattayaya, Malketiyehenyaya, Mahayaya, Galwadiyehena, Wekandayaya, Patungegawahenyaya, Naninitayaya, Atulandehena	.. 630 0 16	7 $\frac{1}{16}$..	Ampitittenhenyaya (encroachment by T. P. 114,615)	.. 1 1 13
4 ..	Alutgedarawattehena (reservation for road)	.. 0 0 24	10 ..	Betmemukalana	.. 40 3 14
6 ..	Kotigalamukalana	.. 43 3 3	11 $\frac{1}{2}$..	Asweddumekumburebadawetiya	.. 0 3 1
7 $\frac{1}{2}$..	Ampitittenhenyaya (reservation for road)	.. 1 0 4	12 ..	Asweddumehena	.. 1 2 24
7 $\frac{3}{4}$..	Bogahagawahena (encroachment by T. P. 174,929)	.. 0 1 7	13 ..	Madugahapattiyekumburehena	.. 2 0 2
7 $\frac{1}{8}$..	Bogahagawahena (encroachment by T. Ps. 174,929 and 162,798)	.. 0 0 36	17 ..	Bogahagawamukalana	.. 5 3 33
			19 ..	Galwadiyemukalana <i>alias</i> Galgemukalana	.. 12 0 14
			20 ..	Wekandemukalana	.. 1 2 32
			21 ..	Galwadiyemukalana	.. 30 3 35
			22 ..	Galeyaya	.. 12 3 19
				Area of roads	.. 3 1 18
				Area of streams	.. 11 3 4
					800 3 19



Surveyor-General's Office,
Colombo, September 26, 1912.

Scale of 16 Chains to an Inch.

A. H. G. DAWSON,
for Surveyor-General.

and bounded as follows : on the north by the village limit of Kalagahakiwula, the village limit of Madugahapattiya, the Radayin-ara, the village limit of Madugahapattiya ; on the east by the village limit of Pussellawa, the village limit of Helatuntala ; on the south by the village limit of Helatuntala, the village limit of Weragada, a road, a part of the Gangodara, a part of the Welpathi-ara, a part of the Kadian-ara, the village limit of Kalugalla ; on the west by the village limit of Kalugalla, the village limit of Nagahadoruwa, the village limit of Kalagahakiwula.

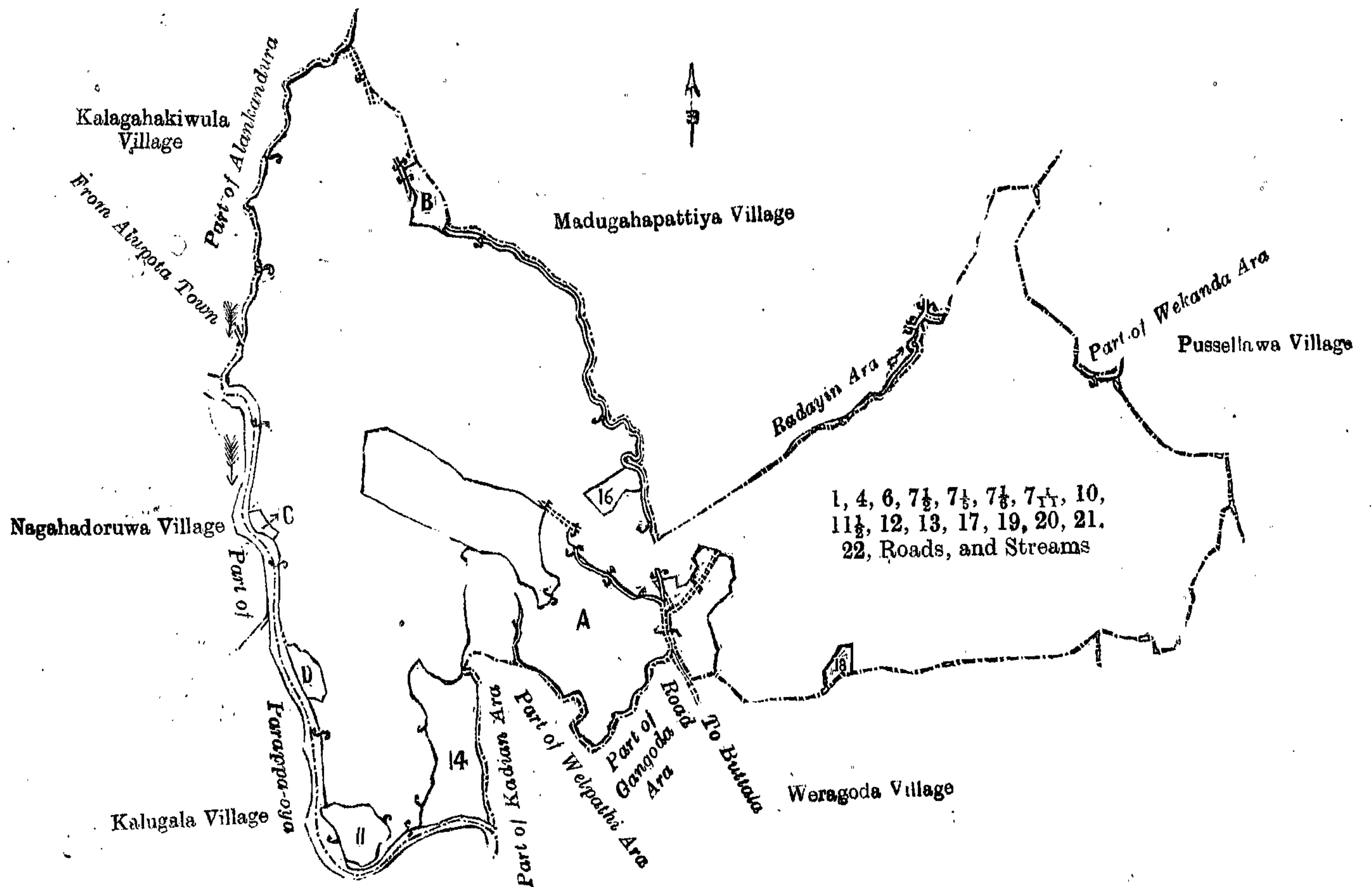
NOTE.—The following lots lying within the above boundaries are excluded from this order, and their aggregate acreage of 150 acres 3 roods and 15 perches is not included in the acreage of 800 acres 3 roods and 19 perches given above :—

Preliminary plan 244.

Lot.	Name of Land.	Extent, A. R. P.	Lot.	Name of Land.	Extent, A. R. P.
A 1a	Seragahagawahena	0 0 5	B 2	Etambagahawatta and Siyam-	
A 7	T. Ps. 114,613, 114,614, 114,615, 114,616-114,626, 114,724- 114,739, 114,749-114,754, 151,898, 162,798-162,801, 174,929, 192,703, 194,884, 213,083, and 213,938	104 3 39	B 3	balagahawatta	1 1 20
A 7½	Atalakumbura (reservation for road)	0 0 30	B 5	Alutgedarawatta	2 3 13
A 7¼	Atalakumbura (encroachment by P. P. 114,729)	0 0 35	B 5	Lindagawa-arawa	0 1 7
A 7⅓	Puwakgollegedarawatta (en- croachment by P. P. 213,938)	0 0 6	C 8	Gorakagaha-arawa (T.P.125,894)	0 3 18
A 7⅔	Do.	0 0 5	C 8½	Gorakagaha-arawa (encroach- ment by owner of T.P. 125,894)	0 0 23
A 7⅘	Wasiponegedarawatta (encroach- ment by P. P. 192,703)	0 1 5	C 8¼	Do.	0 0 5
A 7⅙	Meeriyabedgededarawatta (en- croachment by P. P. 162,799)	0 1 35	D 9	Puwakgaha-arawa (T.P. 125,895)	2 3 9
A 15	Walauwewatta.	3 2 35	D 9½	Puwakgaha-arawa (encroach- ment by owner of T.P. 125,895)	0 0 33
			D 9¼	Puwakgaha-arawa	0 0 10
			11	Asweddumekumbura (T. Ps. 154,894 and 125,896)	6 3 11
			14	Madugahapattiyekumbura	20 1 37
			16	Kammalwatta	3 0 35
			18	Ambagasahurewatta	1 2 39
					150 3 15

J. M. DAVIES,
Special Officer.

March 5, 1913.



Surveyor-General's Office,
Colombo, September 20, 1912:

Scale of 32 Chains to an Inch.

A. H. G. DAWSON,
for Surveyor-General.

Uva S. O. No. 1,474.

**Order under Section 2 of "The Waste Lands Ordinances of 1897, 1899, 1900, and 1903,"
declaring Lands to be Crown Property.**

In the matter of the lands commonly called or known as Namirittayaya, Kalugalgediyeyaya, &c., situate in the village of Kalugala, in the Kandukara korale of the Buttala division, in the Province of Uva, and of "The Waste Lands Ordinances of 1897, 1899, 1900, and 1903."

THE notice required by section 1 of "The Waste Lands Ordinances of 1897, 1899, 1900, and 1903," having been duly published in manner prescribed by that section in respect of the above-named lands (*vide* Notice No. 4,638), and no claim having been made to the said lands or to any interest therein within the period of three months from the date specified in the said notice, I, John Murray Davies, Special Officer appointed under section 28 of the said Ordinances, under and by virtue of the powers vested in me in that behalf by section 2 of the said Ordinances, do hereby, on March 5, 1913, order and declare that the said lands, as more fully described herein below, situate in the village of Kalugala, in the Kandukara korale of the Buttala division, in the Province of Uva, and shown as lots 1, 1 1/2, 1 1/4, 1 1/4, 2, 5, 6, 7, 9, 10, 11, 12, 13, 14, 15, 16, 17, 18, 19, 20, 21, 22, 22 1/2, 22 1/4, 22 1/4, and 22 1/2 in preliminary plan 238, and in the annexed diagram, and containing in extent 1,417 acres 2 roods and 19 perches, are the property of the Crown.

Description of the Lands referred to.

The following lots situated in the village of Kalugala, in the Kandukara korale of the Buttala division, in the Province of Uva, as described in the annexed diagram:—

Preliminary plan 238.

Situation: Kalugala village in Kandukara korale of Badulla District.

Lot.	Name of Land.	Extent, A. R. P.	Lot.	Name of Land.	Extent, A. R. P.
1	Namirittayaya, Kalugalgediyeyaya, Pusheraligaha-araweyaya, Mayilagaspiyeyaya, Gallindeyaya, Thimbiriaraweyaya, Ematillaweyaya, Kalagaslandehenyaya, Wewelheneyaya, Jambulanda, Wawuletiyegalayaya, Moranemadeyaya, Pinnaketiyeyaya, Mut-tettulandeyaya, Diklandeyaya, Ugulwetigodeyaya, Okuruwagodayaya, Galeyyaya, Annasigaleyaya, Unnansegeyaya, Mullaneyaya, Karandagolleyaya, Godambeyaya, Weeragodayaya, Belungodayaya, Pusdiwulehena, Yakurawattehena, Siyambalagahalandeyaya ..	1,048 1 14	1 1/2	Parts of the Maha-ara and Parapaya, the Gallinda-ara, part of Wewelhenne-ara ..	39 3 24
			1 1/4	Irrigation channel ..	0 1 4
			1 1/4	Pusheraligaha-arawa ..	1 1 36
			2	Amunegodamukalana ..	17 0 36
			5	Mayilagaspiyemukalana, Thimbiriarawegommana ..	67 3 37
			6	Kalugalgediyemukalana, Belungodemukalana, Thimbiriarawemukalana ..	50 2 12
			7	Kakulnugepatana ..	10 3 28
			9	Belungodemukalana ..	2 2 28
			10	Belungodepatana ..	18 3 21
			11	Belungodemukalana ..	2 0 9
			12	Jambugaslandegommana ..	0 2 5
			13	Deinodaramukalana ..	3 3 6

Lot.	Name of Land.	Extent, A. R. P.	Lot.	Name of Land.	Extent, A. R. P.
14 ..	Kalukotegodamukalana	2 1 16	22 ..	Island in Parapa-oya	0 2 35
15 ..	Galaperalitchagodemukalana, Okuruwagodemukalana	106 0 38	22½ ..	Part of footpath from Bogahapelessa to Atala	0 1 3
16 ..	Ugulwetiye-godamukalana	23 0 36	22¼ ..	Do.	0 0 2
17 ..	Ugulwetiye-godegommana	3 1 0	22½ ..	Do.	0 0 1
18 ..	Ugulwetiye-godepatana	1 3 0	22½ ..	Do.	0 0 32
19 ..	Do.	1 0 32			
20 ..	Ugulwetiye-godemukalana	12 1 24			1,417 2 19
21 ..	Island in Parapa-oya	1 1 20			

and bounded as follows: on the north by the village limit of Atala; on the east by the village limit of Weragoda, the village limit of Katugahagalge; on the south by the village limit of Katugahagalge; on the west by the village limit of Bogahapelessa (Bubule-ara), the village limit of Bogahapelessa (Katugahalande-ara), the village limit of Bogahapelessa, the village limit of Rattarankiwula (Wewelhinne-ara), the village limit of Nagahadoruwa.

NOTE.—The following lots lying within the above boundaries are excluded from this order, and their aggregate acreage of 8 acres 3 roods and 32 perches is not included in the acreage of 1,417 acres 2 roods and 19 perches given above:—

Preliminary plan 238.

Lot.	Name of Land.	Extent, A. R. P.
3 ..	Nugearawewatta	1 2 22
4 ..	Nugearawa	6 1 31
8 ..	Lindagawawatta, Alutgedarawatta	0 3 19
		8 3 32

J. M. DAVIES,
Special Officer.

March 5, 1913.

[For Diagram see page 642.]

Uva S. O. No. 1,475.

Order under Section 2 of "The Waste Lands Ordinances of 1897, 1899, 1900, and 1903,"
declaring Lands to be Crown Property.

In the matter of lands commonly called or known as Kirimeti-yagala, Kitullandetalawa, &c., situate in the village of Neluwa, in the Kandukara korale of the Buttala division, in the Province of Uva, and of "The Waste Lands Ordinances of 1897, 1899, 1900, and 1903."

THE notice required by section 1 of "The Waste Lands Ordinances of 1897, 1899, 1900, and 1903," having been duly published in manner prescribed by that section in respect of the above-named lands (*vide* Notice No. 4,637), and no claim having been made to the said lands or to any interest therein within the period of three months from the date specified in the said notice, I, John Murray Davies, Special Officer appointed under section 28 of the said Ordinances, under and by virtue of the powers vested in me in that behalf by section 2 of the said Ordinances, do hereby on March 5, 1913, order and declare that the said lands, as more fully described herein below, situate in the village of Neluwa, in the Kandukara korale of the Buttala division, in the Province of Uva, and shown as lots 2, 3, 6, 13, 14, 17, 18, 19, 23, 24, roads, and streams in preliminary plan 227, and in the annexed diagram, and containing in extent 351 acres 1 rood and 8 perches, are the property of the Crown.

Description of the Lands referred to.

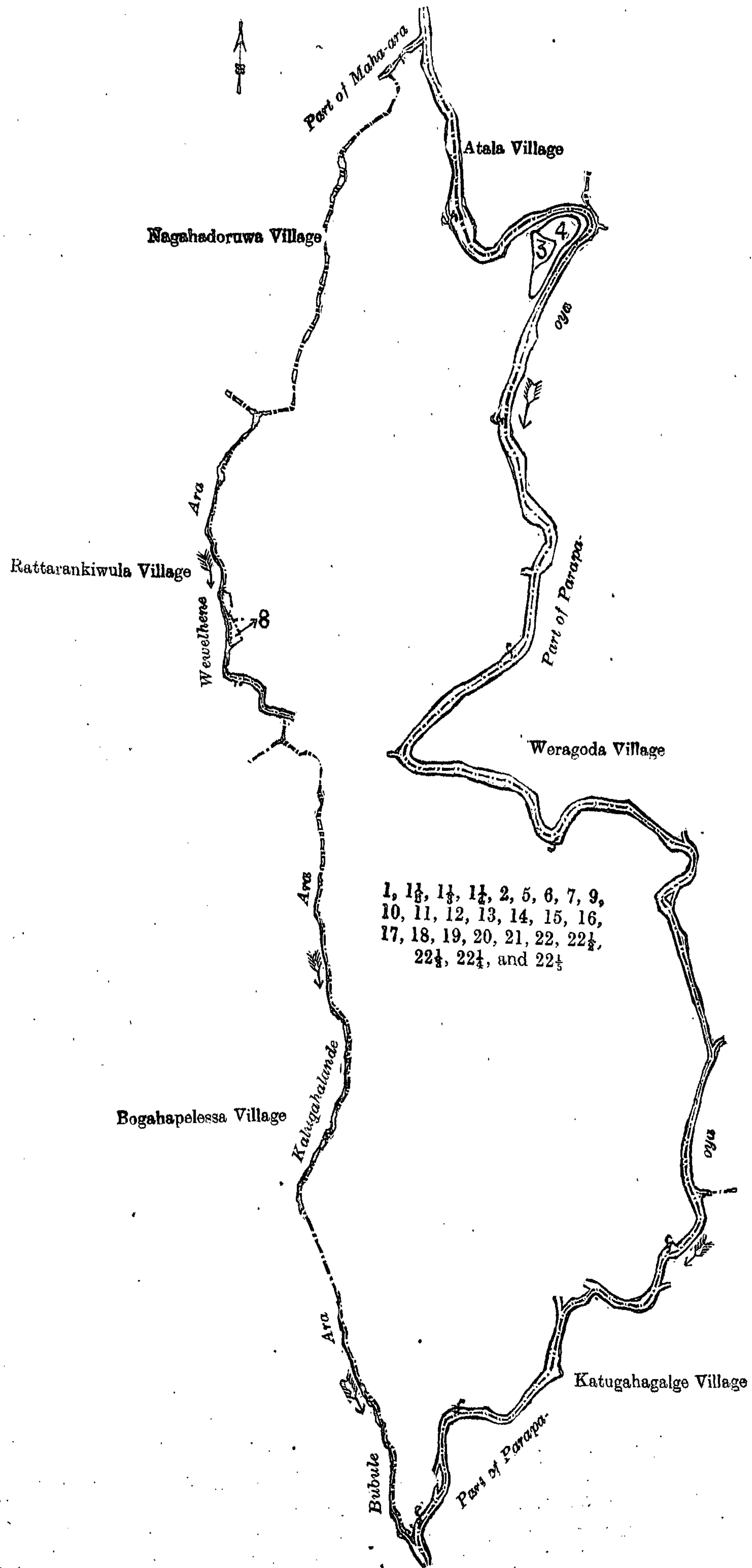
The following lots situated in the village of Neluwa, in the Kandukara korale of the Buttala division, in the Province of Uva, as described in the annexed diagram:—

Preliminary plan 227.

Situation: Neluwa village in Kandukara korale of Badulla District.

Lot.	Name of Land.	Extent, A. R. P.	Lot.	Name of Land.	Extent, A. R. P.
2 ..	Kirimeti-yagala and Kitullandetalawa	22 3 39	6 ..	Wewahinnatalawa	75 1 32
3 ..	Pihilagommanahena, Wewa, Walauwewattehena, Galpottayayahena, Walpupulehenyaya, Ugulwetiye-henyaya, Pillapitiyehena, Galgetalawa, Kongahamulahena, Migahamulahena, Polgaha-arawewattehena, Ginikatulandehena, Talgahayata-arawa, Guruwage-arawa, Nekatgearawa, Waralandehenyaya, Elbeddegollehena, Pannaluweyaya, Deiyannearawa, Tennehena, Bellanarapitiyehena, Bomaluwa	141 1 9	13 ..	Kiriamangodamukalana	0 3 30
			14 ..	Mahamilladowepatana	26 2 23
			17 ..	Mahamillowetalawa	9 2 36
			18 ..	Himbiliyagahatalawa and Welanketiyetalawa	42 0 4
			19 ..	Warlahena	2 0 16
			23 ..	Neluwagalamukalana	5 3 1
			24 ..	Gorokgommana	3 1 18
				Roads	2 1 1
				Streams	18 2 39
					351 1 8

and bounded as follows: on the north by the village limit of Ritigahaduwa, T. P. 114,438 (encroachment by Mahatenne estate, J. B. Cotton), Ugulwetiya (encroachment by Mahatenne estate, J. B. Cotton), T. P. 114,438, the village limit of Kotamudana; on the east by the village limit of Galkulugolla, the village limit Kirigalpotta, Ranthetigolle-ara; on the south by the Parapa-oya (the village limit of Ranugala); on the west by the Parapa-oya (the village limit of Miyanakandura).



Scale of 32 Chains to an Inch.

Surveyor-General's Office,
Colombo, September 25, 1912.

A. H. G. DAWSON,
for Surveyor-General.

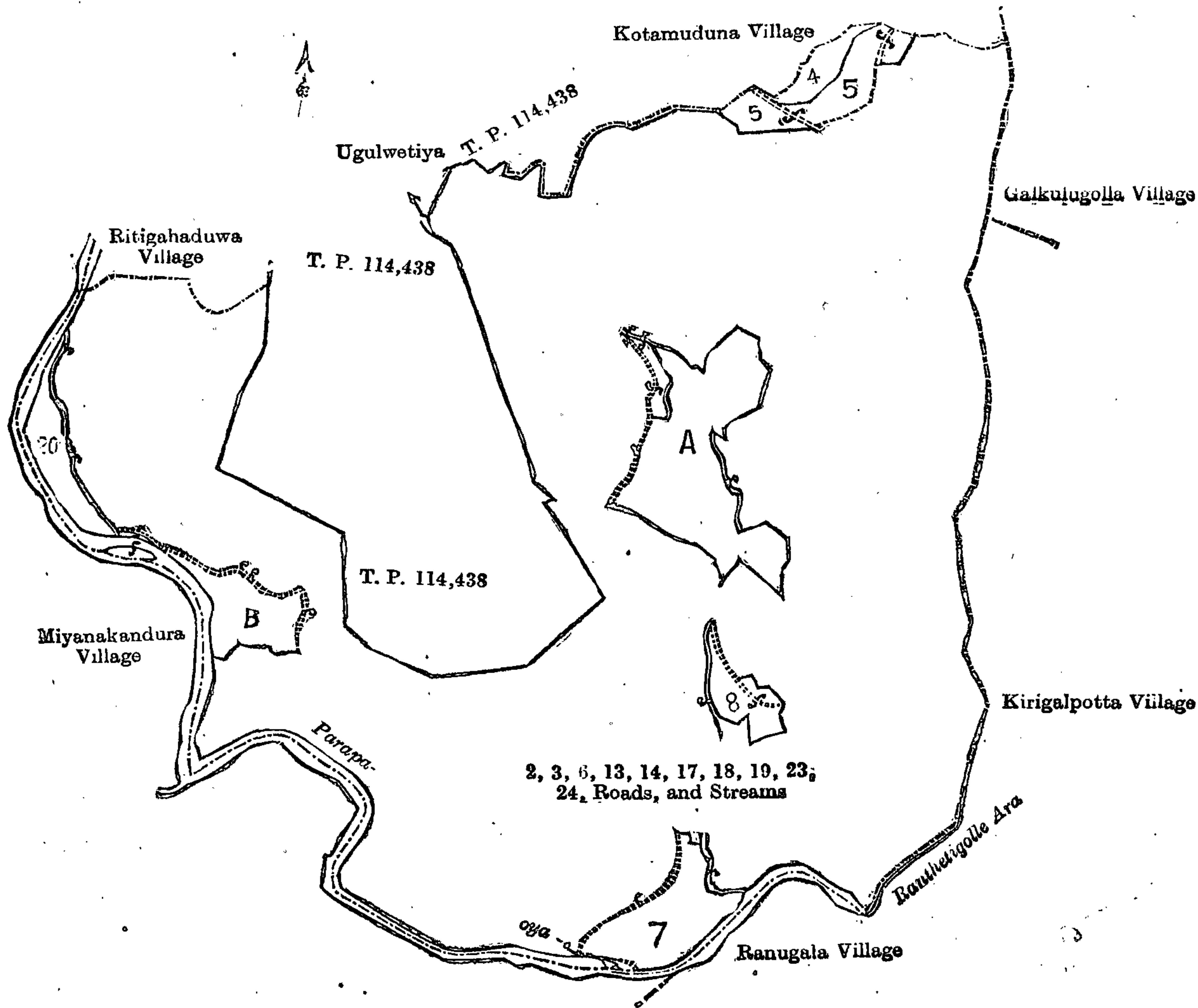
NOTE.—The following lots lying within the above boundaries are excluded from this order, and their aggregate acreage of 40 acres 3 roods and 12 perches is not included in the acreage of 351 acres 1 rood and 8 perches given above :—

Preliminary plan 227.

Lot.	Name of Land.	Extent, A. R. P.	Lot.	Name of Land.	Extent, A. R. P.
A 9 ..	Walauwawatta ..	1 3 19	7 ..	Ellakumbura ..	7 3 10
A 10 ..	Meekondekumburawatta ..	0 2 3	8 ..	Neluwekammalawatta ..	2 3 1
A 11 ..	Mekandekumbura, Metiwalakumbura, &c. ..	7 2 38	20 ..	Udapitiyewela ..	3 3 8
A 12 ..	Alawatta ..	3 0 11	4 ..	Yakgahakumbura ..	1 3 24
A 15 ..	Pilapitiyawatta ..	0 1 5	5 ..	Pusselawegedara, Alutgedarawattarawa, &c. ..	4 3 0
A 16 ..	Keulewatta ..	1 2 37			
B 21 ..	Puwakaramba-arawa ..	1 0 16			
B 22 ..	Udakehewatta ..	3 2 0			40 3 12

March 5, 1913.

J. M. DAVIES,
Special Officer.



Surveyor-General's Office,
Colombo, September 20, 1912.

Scale of 16 Chains to an Inch.

A. H. G. DAWSON,
for Surveyor-General.

**Order under Section 2 of "The Waste Lands Ordinances of 1897, 1899, 1900, and 1903,"
declaring Land to be Crown Property.**

In the matter of the land commonly called or known as Kowilagodahena, situate in the village of Kaduruwana, in the Morawak korale of the Matara District, in the Southern Province, and of "The Waste Lands Ordinances of 1897, 1899, 1900, and 1903.

THE notice required by section 1 of "The Waste Lands Ordinances of 1897, 1899, 1900, and 1903," having been duly published in manner prescribed by that section in respect of the above-named land (*vide* Notice No. 4,662), and no claim having been made to the said land or to any interest therein within the period of three months from the date specified in the said notice, I, Herbert Ward Milligan, Assistant Government Agent of the Matara District of the Southern Province, under and by virtue of the powers vested in me in that behalf by section 2 of the said Ordinances, do hereby on March 18, 1913, order and declare that the said land, as more fully described herein below, situate in the village of Kaduruwana, in the Morawak korale of the Matara District, in the Southern Province, and shown as lot 9a in block survey preliminary plan 8, and in the annexed diagram, and containing in extent 2 roods, is the property of the Crown.

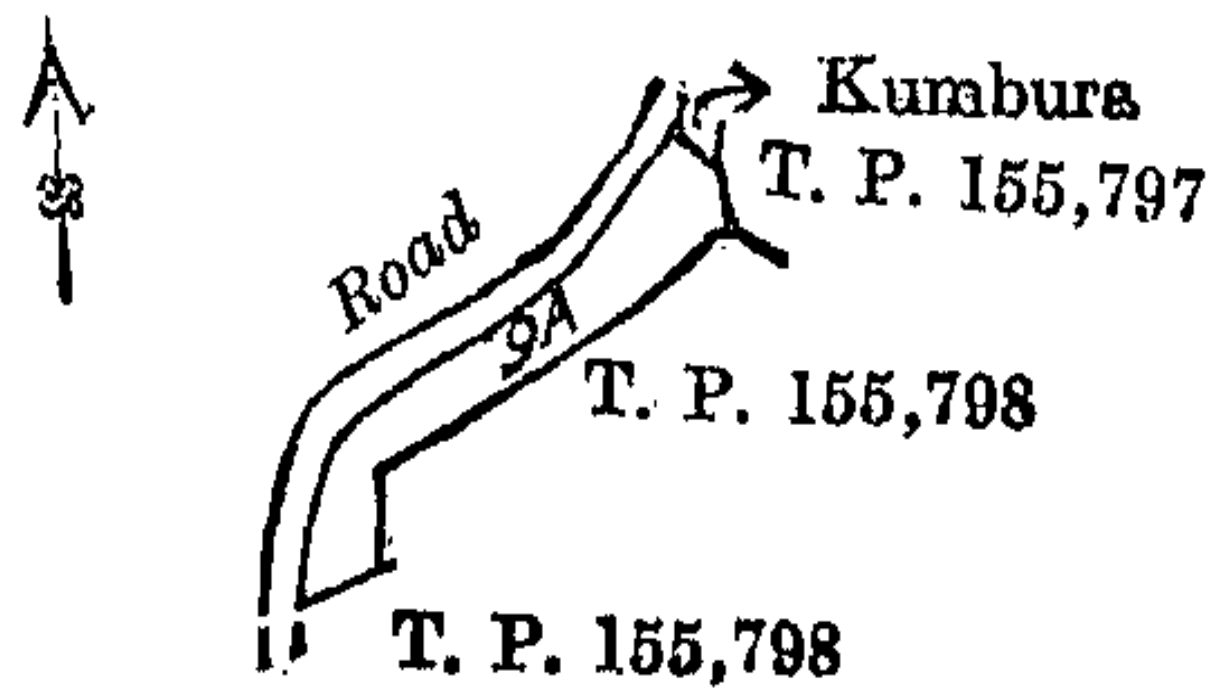
Description of the Land referred to.

The land commonly called or known as Kowilagodahena, situated in the village of Kaduruwana, in the Morawak korale of the Matara District, Southern Province, containing in extent 2 roods, shown as lot 9a in block survey preliminary plan 8, and in the annexed diagram, and bounded as follows: on the north by road, Kumbura claimed by E. G. Wattuhami and others and T. P. 155,797; on the east by T. P. 155,798; on the south by T. P. 155,798; on the west by road.

H. W. MILLIGAN,
Assistant Government Agent.

March 18, 1913.

Field sheet O/14/54-62.

Surveyor-General's Office,
Colombo, September 9, 1912.

Scale of 8 Chains to an Inch.

A. H. G. DAWSON,
for Surveyor-General.**Order under Section 4, Sub-section (1), of "The Waste Lands Ordinances of 1897, 1899, 1900, and 1903,"
declaring Land to be Crown Property.**

In the matter of the land commonly called or known as Paluwatta, Tibbotuwapolahena, Ambegawakoratuwa, &c., situate in the village of Ginneliya, in the Morawak korale of the Matara District, in the Southern Province, and of "The Waste Lands Ordinances of 1897, 1899, 1900, and 1903."

WHEREAS in pursuance of section 1 of the said Ordinances it was duly notified on September 13, 1912, that if no claim to the land commonly called or known as Paluwatta, Tibbotuwapolahena, Ambegawakoratuwa, &c., situate in the village of Ginneliya, in the Morawak korale of the Matara District, in the Southern Province, containing in extent 12 acres and 15 perches, and shown as lot 214 in block survey preliminary plan 22, as described in the annexed diagram, was made to the Assistant Government Agent of the Matara District, within the period of three months from the date specified in such notice, such lands would be declared the property of the Crown, and dealt with on account of the Crown (*vide* Notice No. 4,530):

And whereas (1) Talapallage Kiriappu, (2) ditto Davit, (3) ditto Dineshami, (4) ditto Ukkuhamy, and (5) Mylappuhewage Thomishami, all of Ginneliya, made claim thereto; and whereas the said claimants, along with Charles Alexander Palihawadana and Talapallage Andris of Ginneliya, have withdrawn their claim to the said lands, I, George Frederick Reginald Browning, Assistant Government Agent of the Matara District of the Southern Province, under and by virtue of the powers vested in me in that behalf by section 4 of the said Ordinances, do hereby on February 10, 1913, order and declare under section 4, sub-section (1), of the said Ordinances, that the said lands, as more fully described herein below, are the property of the Crown.

Description of the Land referred to.

The following lot situated in the village of Ginneliya, in the Morawak korale of the Matara District, in the Southern Province, as described in the annexed diagram:—

Block survey preliminary plan 22. Field sheets O/10/53-61 and O/10/54-62.

Situation: Ginneliya village in Morawak korale of Matara District.

Lot.	Name of Land.	Extent, A. R. P.
214	Paluwatta, Tibbotuwapolahena, Ambegawakoratuwa, Bogahakoratuwa, Karagahakoratuwa, Gorokgahakoratuwa, and Galkandekoratuwa	12 0 15

and bounded as follows: on the north by Galgodawatta, Kongahawatta claimed by S. Ukkuhamy, &c., Kongahawatta claimed by T. Kiri Appu, &c., Polwatteliyadda, Mekiliyagahaliyadda, Wettungeliyadda, Paragahakumbura, Kosgahaliyadda claimed by D. D. A. Wijesekera and many others, Paluwatta claimed by Ukkuhamy, &c., and In-dola; on the east by Himaspandura claimed by D. Anagi Appu, In-dola, Imekapatenuma claimed by D. Janis, &c., In-dola, Tibbotuwa, Polawatta claimed by T. Andris, &c., and In-dola; on the south by Iriyagahadeniyehena, Galpottihena, and Neluwehena belonging to the Crown; and on the west by Iriyagahadeniyahena, Galpottihena, and Neluwehena belonging to the Crown.

Matara, February 10, 1913.

G. F. R. BROWNING,
Assistant Government Agent.Surveyor-General's Office,
Colombo, November 29, 1911.

Scale of 8 Chains to an Inch.

A. H. G. DAWSON,
for Surveyor-General.