



Ceylon Government Gazette

Published by Authority.

No. 6,559 — FRIDAY, APRIL 25, 1913.

PART I.—General: Minutes, Proclamations, Appointments,
and General Government Notifications.

PART II.—Legal and Judicial.

PART III.—Provincial Administration.

PART IV.—Land Settlement.

PART V.—Mercantile, Marine, Municipal, Local, &c.

Separate paging is given to each Part in order that it may be filed separately.

Part IV.—Land Settlement.

	PAGE		PAGE
Preliminary Notices	645	Final Orders	668

PRELIMINARY NOTICES.

THE correct extent of lot 56 in Part II. of Waste Lands Ordinance Notice No. 4,815, Polonnaruwa ruins, North-Central Province, is 0A. 0R. 0²1P., and not 0A. 0R. 21P. as stated in the *Government Gazette* No. 6,555 of April 4, 1913.

W. E. WAIT,
Special Officer.

THE total extent of Part III. of Dellobeda, Waste Lands Ordinance Notice No. 4,826, Province of Sabaragamuwa, which was published in the *Government Gazette* of April 11, 1913, should be 90A. 3R. and 13P. and not 80A. 3R. 13P.

H. O. Fox,
Special Officer.

Matara Notice No. 4,836.

Notice under "The Waste Lands Ordinances of 1897, 1899, 1900, and 1903."

TAKE notice that unless within three months from April 25, 1913, the persons, if any, who claim any interest in the lands hereinafter mentioned or in any one or more of such lands or to some interest therein make claim in person or in writing to the said lands or any of them or to some interest therein to Frederick Lewis, Esq., Special Officer appointed under section 28 of "The Waste Lands Ordinances of 1897, 1899, 1900, and 1903," at his office at Fort, Colombo:

Such Special Officer, in pursuance of the powers vested in him by the said Ordinances, will declare by writing under his hand that the said lands or such of them, as to which no claim has been made, are the property of the Crown.

FREDERICK LEWIS,
Special Officer.

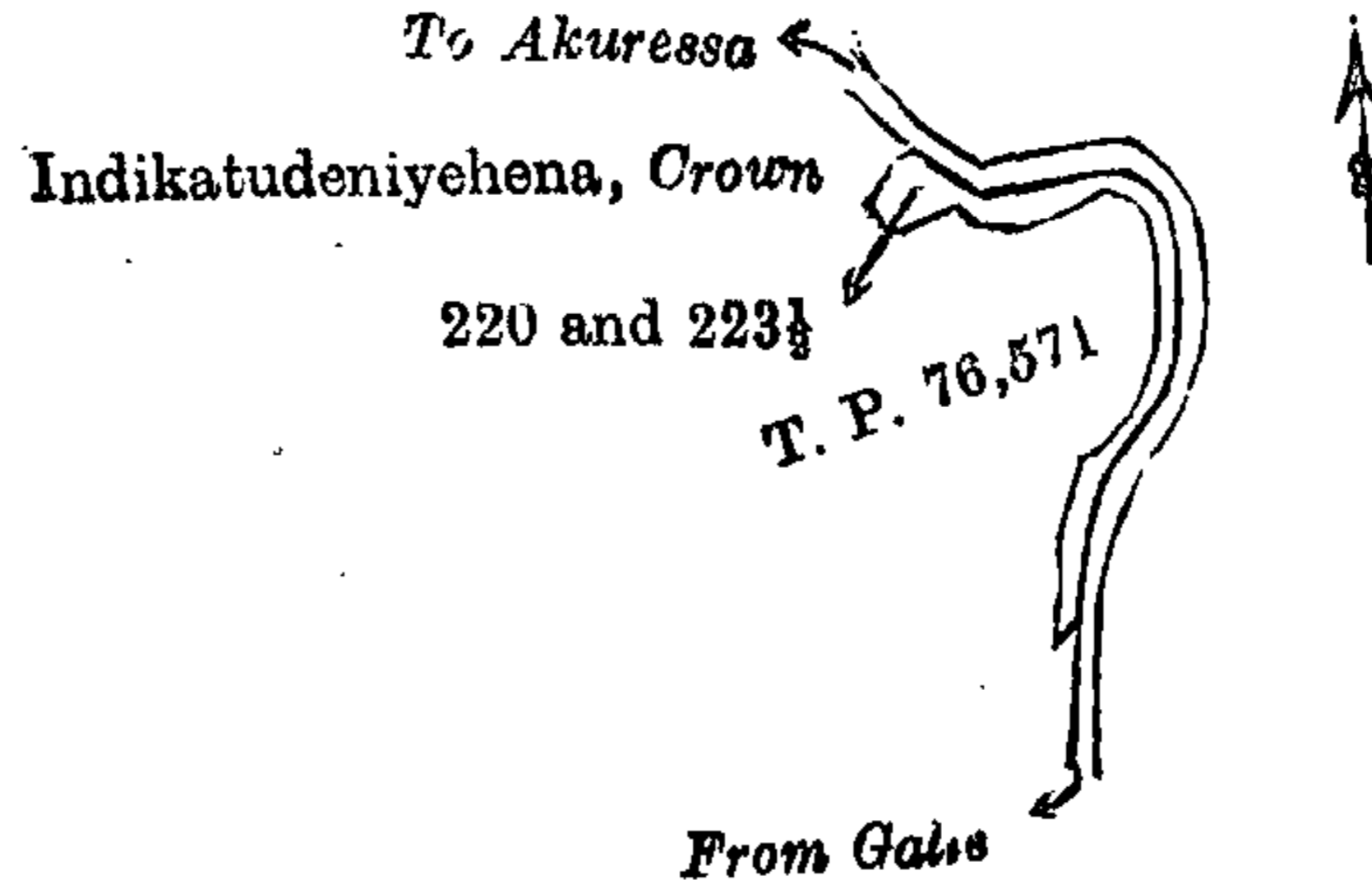
Description of the Lands referred to.

The following lots situated in the village of Henegama, in the Weligam korale of the Matara District, in the Southern Province, as described in the annexed diagrams:—

I.—Preliminary plan 557. Field sheet O/19/54-62.
Situation: Henegama village in Weligam korale of Matara District.

Lot.	Name of Land.	Extent, A. R. P.
220	Kurunduwatta (road reservation)..	0 0 14
223½	Do.	0 1 17
		0 1 31

and bounded as follows: on the north and east by the road from Akuressa to Galle; on the south by T. P. 76,571; on the west by T. P. 76,571, Indikatudeniyehena claimed by the Crown.



Surveyor-General's Office,
Colombo, February 18, 1913.

Scale of 8 Chains to an Inch.

A. H. G. DAWSON,
for Surveyor-General.

II.—Preliminary plan 557. Field sheet O/19/54-62.
Situation : Henegama village in Weligam korale of Matara District.

Lot.	Name of Land.	Extent, A. R. P.
223 1/2	Kurunduwatta (road reservation)	0 0 2
225	Do. (do.)	0 0 9
226	Kurunduwattedeniya (road reservation)	0 0 13
227	Kurunduwatta (do.)	0 0 31
		0 1 15

and bounded as follows : on the north by part of T. P. 155,558 ; on the east by T. P. 76,571 ; on the south by the road from Akuressa to Galle ; on the west by the village limit of Nimalawa.



Surveyor-General's Office,
Colombo, February 18, 1913.

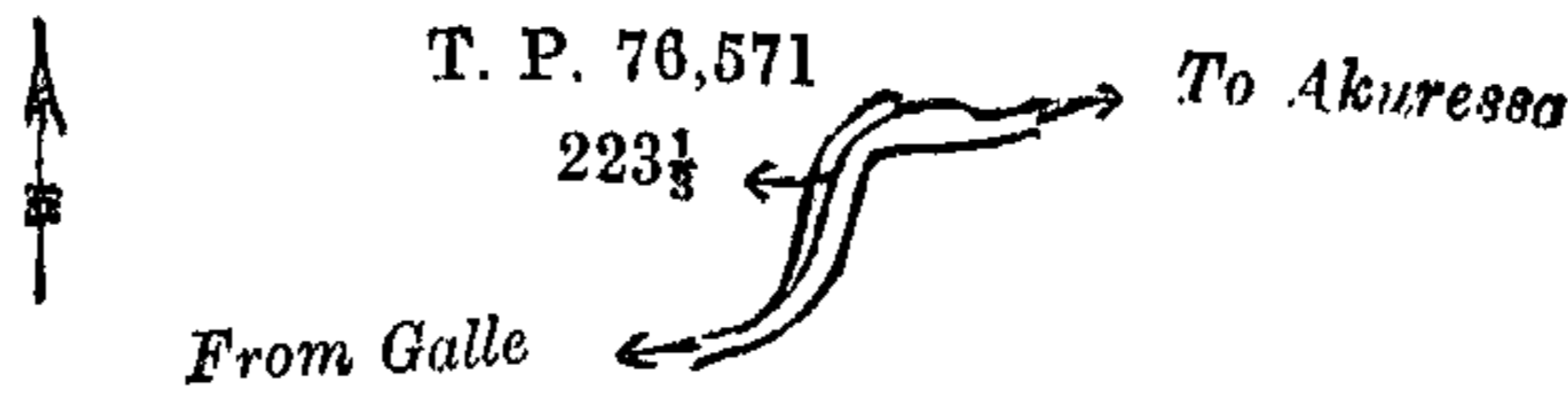
Scale of 8 Chains to an Inch.

A. H. G. DAWSON,
for Surveyor-General.

III.—Preliminary plan 557. Field sheet O/19/54-62.
Situation : Henegama village in Weligam korale of Matara District.

Lot.	Name of Land.	Extent, A. R. P.
223 1/2	Kurunduwatta (road reservation)	0 0 10

and bounded as follows : on the north by T. P. 76,571 ; on the east and south by the road from Akuressa to Galle ; on the west by T. P. 76,571.



Surveyor-General's Office,
Colombo, February 18, 1913.

Scale of 8 Chains to an Inch.

A. H. G. DAWSON,
for Surveyor-General.

IV.—Preliminary plan 557. Field sheet O/19/54-62.
Situation : Henegama village in Weligam korale of Matara District.

Lot.	Name of Land.	Extent, A. R. P.
228	Welipittaniya (road reservation)	0 0 9

and bounded as follows : on the north by the road from Galle to Akuressa ; on the east, south, and west by T. P. 70,560.



Surveyor-General's Office,
Colombo, February 18, 1913.

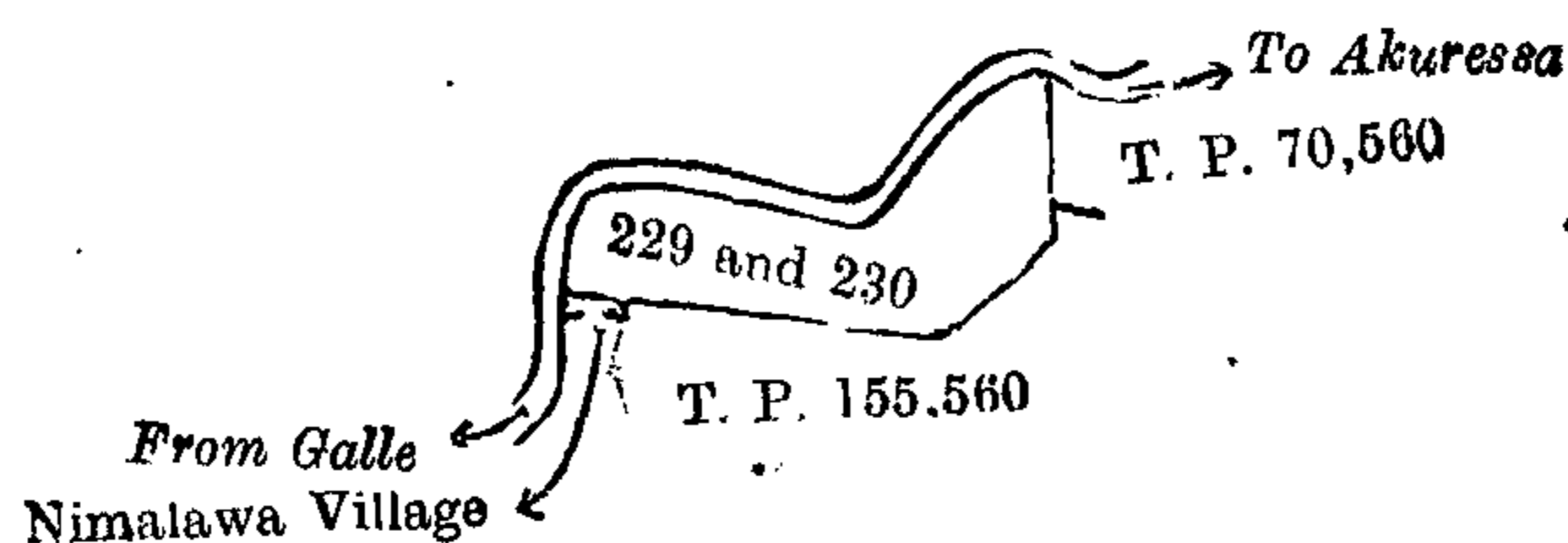
Scale of 8 Chains to an Inch.

A. H. G. DAWSON,
for Surveyor-General.

V.—Preliminary plan 557. Field sheet O/19/54-62.
Situation : Henegama village in Weligam korale of Matara District.

Lot.	Name of Land.	Extent, A. R. P.
229	Kurunduwatta Welipittaniya (road reservation)	0 1 21
230	Do. (do.)	0 3 18
		1 0 39

and bounded as follows : on the north by the road from Galle to Akuressa ; on the east by the road from T. P. 70,560 ; on the south by T. P. 155,560, the village limit of Nimalawa ; on the west by the road from Galle to Akuressa.



Surveyor-General's Office,
Colombo, February 18, 1913.

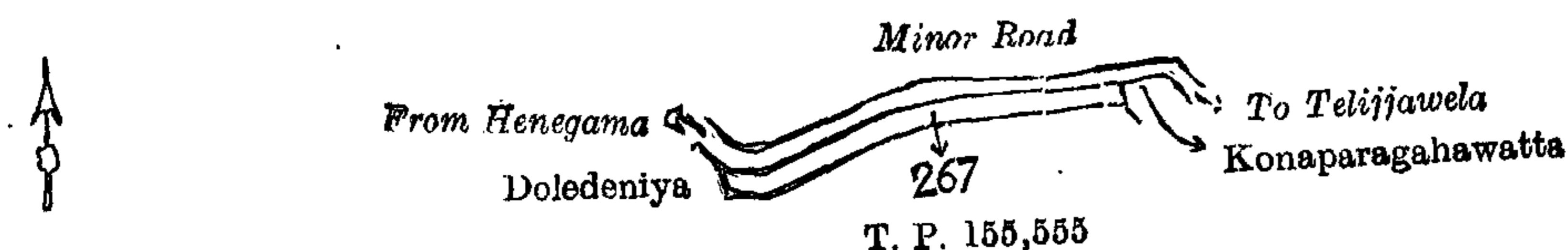
Scale of 8 Chains to an Inch.

A. H. G. DAWSON,
for Surveyor-General.

VI.—Preliminary plan 557. Field sheet O/19/54-62.
Situation : Henegama village in Weligam korale of Matara District.

Lot.	Name of Land.	Extent, A. R. P.
267	Lindemawattehena (road reservation)	0 2 7

and bounded as follows : on the north by the minor road from Henegama to Tellijawela ; on the east by Konaparagahawatta claimed by P. Dingi Appu ; on the south by T. P. 155,555 ; on the west by Doledeniya claimed by S. D. S. de Silva.



Surveyor-General's Office,
Colombo, February 18, 1913.


Scale of 8 Chains to an Inch.

A. H. G. DAWSON,
for Surveyor-General.

VII.—Preliminary plan 557. Field sheet O/19/54-62.
Situation : Henegama village in Weligam korale of Matara District.

Lot.	Name of Land.	Extent, A. R. P.
233	Kurunduwattehena (road reservation)	0 0 37

and bounded as follows : on the north by the road from Akuressa to Galle ; on the east by Kurunduwatta claimed by H. Don Hendric ; on the south by T. P. 70,560, Doledeniya claimed by H. Don Hendric, T. P. 70,560 ; on the west by the road from Galle to Akuressa.



Surveyor-General's Office,
Colombo, February 18, 1913.

Scale of 8 Chains to an Inch.

A. H. G. DAWSON,
for Surveyor-General.

Matara S. O. 17, 1912-1913.

Hambantota Notice No. 4,837.

Notice under "The Waste Lands Ordinances of 1897, 1899, 1900, and 1903."

TAKE notice that unless within three months from April 25, 1913, the persons, if any, who claim any interest in the lands hereinafter mentioned or in any one or more of such lands make claim in person or in writing to the said lands or any of them or to some interest therein to W. E. Wait, Esq., Special Officer appointed under section 28 of "The Waste Lands Ordinances of 1897, 1899, 1900, and 1903," at his office at Fort, Colombo :

Such Special Officer, in pursuance of the powers vested in him by the said Ordinances, will declare by writing under his hand that the said lands or such of them, as to which no claim has been made, are the property of the Crown.

W. E. WAIT,
Special Officer.

Description of the Lands referred to.

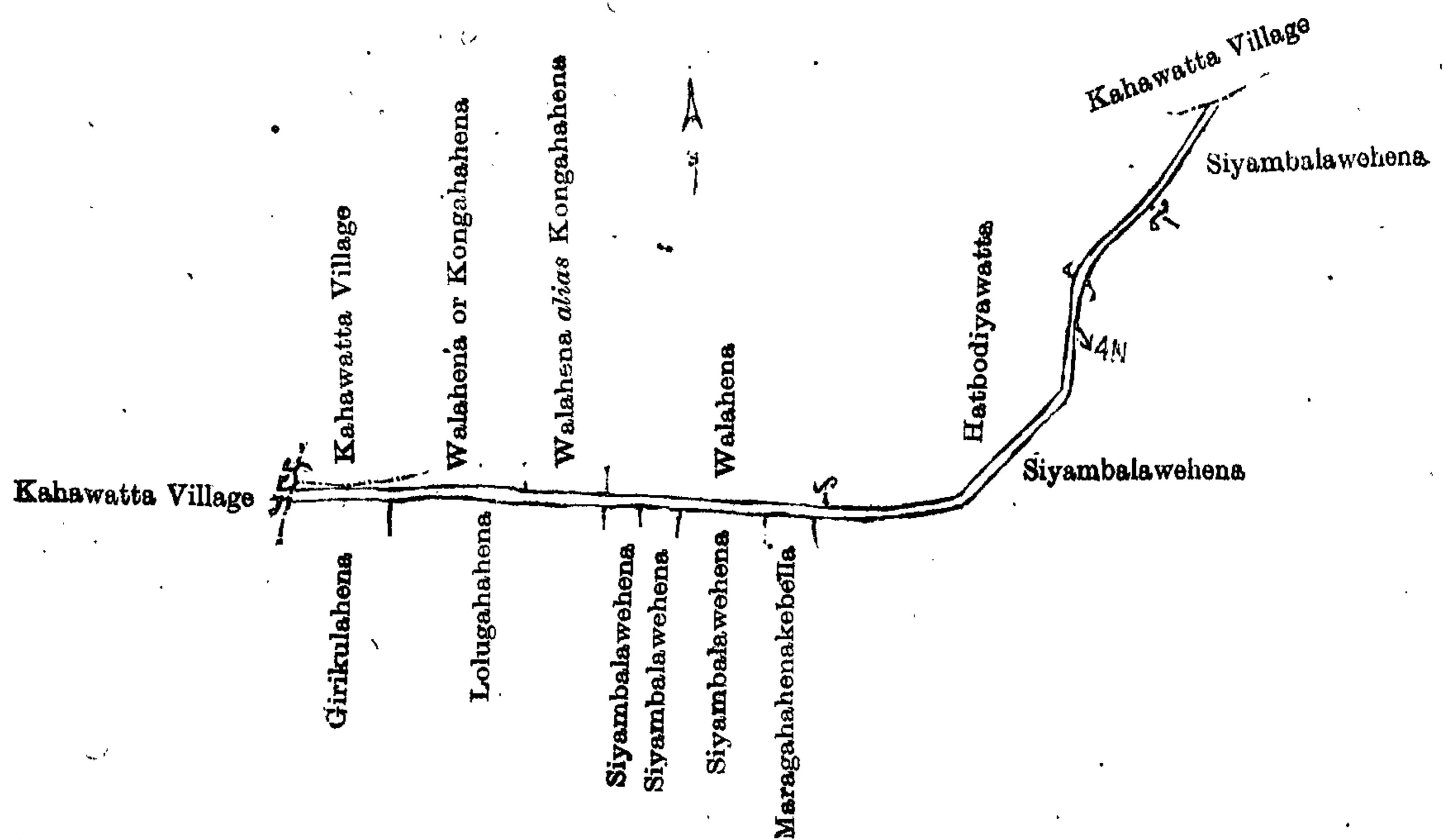
The following lots situated in the village of Puwakdandawa, in the Giruwa Pattu West of the Hambantota District, in the Southern Province, as described in the annexed diagrams :—

I.—Preliminary plan 308.

Situation : Puwakdandawa village in Giruwa Pattu West of Hambantota District.

Lot.	Name of Land.	Extent, A. R. P.
4n	Aranwelapara (road)	0 3 30

and bounded as follows : on the north by the village limit of Kahawatta, Walahena or Kongahahena claimed by Hettihewage Ponthenis Appu, Walahen *alias* Kongahahena claimed by Hettitantrige Don Bastian, Walahena claimed by Hettitantrige Don Bastian and others, Hatbodiawatta claimed by Juwanis de Silva Wickramasuriya, the village limit of Kahawatta ; on the east by Siyambalawehena claimed by Juwanis de Silva Wickramasuriya ; on the south by Maragahahenakebella claimed by Galpota Merinchige Arnolis Appu, Siyambalawehena claimed by Galpota Merinchige Arnolis, Siyambalawehena claimed by Dodanduwa Waduge Carolis and others, Siyambalawehena claimed by B. Liyanage Danois Appu and others, Lolugahahena claimed by Kalu Hunedige Punchi Baba, Girikulahena claimed by Don Hendrick de Silva ; on the west by the village limit of Kahawatta.



Surveyor-General's Office,
Colombo, February 7, 1913.

Scale of 8 Chains to an Inch.

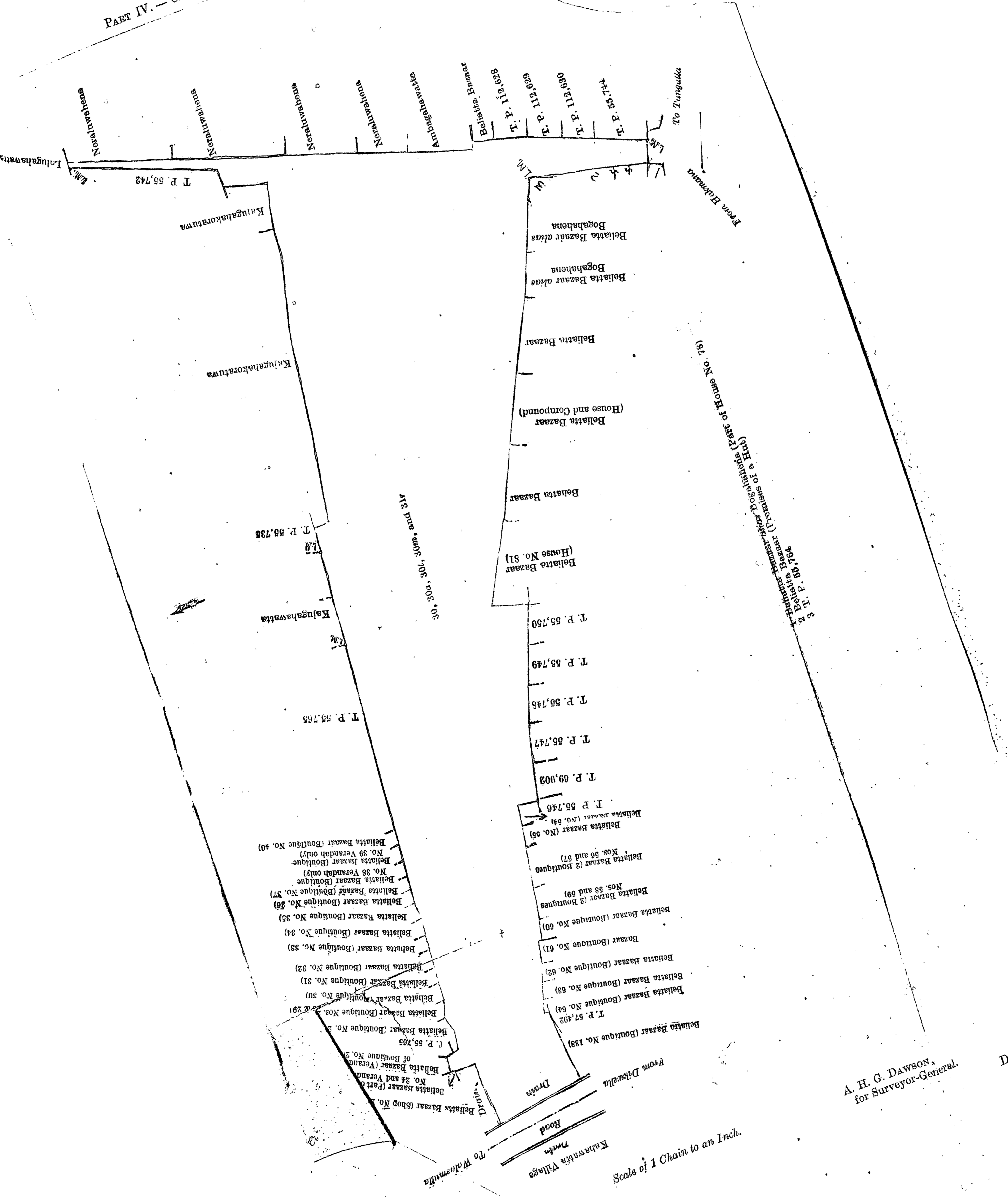
A. H. G. DAWSON,
for Surveyor-General.

II.—Preliminary plan 308.

Situation : Puwakdandawa village in Giruwa Pattu West of Hambantota District.

Lot.	Name of Land.	Extent, A. R. P.
30	Bogahahena (reservation for the market)	1 0 15
30a	Beliatta bazaar (do.)	0 3 20
30l	Beliatta bazaar <i>alias</i> Bogahahena	0 0 5.5625
30m	Beliatta bazaar	0 0 5.3125
31r	Bogahahena	0 0 0.5625
		2 0 6.4375

and bounded as follows : on the north by (a drain), Beliatta bazaar (shop No. 25) encroachment by Hettihewage Cornelis de Silva, Beliatta bazaar (part of boutique and verandah No. 24) encroachment by Lokuganhewage Jamis Appu, Beliatta bazaar (verandah and part of boutique No. 26) encroachment by Lokuganhewage Janis Appu, T. P. 55,765, Beliatta bazaar (boutique No. 27) encroachment by Hewakapparage Don Methis and others, Beliatta bazaar (boutique Nos. 28 and 29) claimed by Hewakapparage Don Methis and Nikulas Wirasooriya, Beliatta bazaar (boutique No. 30) claimed by Galbokkaheewage Don Andris de Silva, Beliatta bazaar (boutique No. 31) claimed by Arnolis de Silva Wickramasuriya, Beliatta bazaar (boutique No. 32) encroachment by Punchihewage Don Andris de Silva, Beliatta bazaar (boutique No. 33) encroachment by Kadirasam Mailvaganam and another, Beliatta bazaar (boutique No. 34) encroachment by Sivaguru Ponniah, tobacco merchant, Beliatta bazaar (boutique No. 35) claimed by Julia Baduge Salohami and another, Beliatta bazaar (boutique No. 36) encroachment by D. M. I. S. Wickramasuriya, Beliatta bazaar (boutique No. 37) encroachment by K. R. Arumugam, tobacco merchant, Beliatta bazaar (boutique No. 38, verandah only) encroachment by Kaluhennedige Punchi Baba, Beliatta bazaar (boutique No. 39 verandah only) encroachment by S. Kadirasam Mailvaganam, Beliatta bazaar (boutique No. 40) encroachment by Diagu Badaturage Singappu, T. P. 55,765, Kajugahawatta claimed by Liyana Arachchige Punchihami, T. P. 55,735, Kajugahakoratuwa claimed by the Crown and encroachment by Liyana Arachchige Pinhami, Kajugahakoratuwa claimed by Galapattige Don Mathes, T. P. 55,742, Lolugahawatta claimed by Merenchige Konnehami ; on the east by Neraluwahena claimed by Galapattige Don Matheshami, Neraluwahena claimed by Galapattige Don Mathes and others, Neraluwahena claimed by Tottahewage Don Deonis de Silva and Don Juwanis de Silva (encroachment), Neraluwahena encroachment by Don Juwanis de Silva Wickramasuriya (compound of a house and gala), Ambagahawatta encroachment by Wickramasuriya Sundarahami (compound of a house), Beliatta bazaar encroachment by B. J. Salohami (verandah of a house), T. Ps. 112,628, 112,629, 112,630, 55,744 ; on the south by a road, Beliatta bazaar *alias* Bogahahena (part of house No. 78) occupied by W. Waduge Sinno Appu, Beliatta bazaar (premises of a hut) claimed by Dodanduawaduge Singappu, T. P. 55,764, Beliatta bazaar *alias* Bogahahena encroachment by Dodanduawaduge Singho Appu, Beliatta bazaar *alias* Bogahahena encroachment by Don Juwanis de Silva Wickramasuriya and others, Beliatta bazaar encroachment by Galbokkaheewage Babun Appu, Beliatta bazaar (house and compound) claimed by Galapattige Singho Appu, Beliatta bazaar encroachment by Punchihewage Thomas Appu, Beliatta bazaar (house No. 81) encroachment by Mengis Wickremanayaka, T. Ps. 55,750, 55,749, 55,748, 55,747, 69,902, 55,746, Beliatta bazaar (No. 54) claimed by Singappuli Tantirige Carolis and others (encroachment), Beliatta bazaar (No. 55) encroachment by Don David de Silva Wickramasuriya Maha Vidane, Beliatta bazaar (2 boutiques Nos. 56 and 57) encroachment by Mirinchige Don Cornelis de Silva, Beliatta bazaar (2 boutiques Nos. 58 and 59) encroachment by Mendis Wickramanayaka and others, Beliatta bazaar (boutique No. 60) encroachment by Jatunge Babunhami and others, Beliatta bazaar (boutique No. 61) encroachment by Hewakapparage Don Mathes, Beliatta bazaar (boutique No. 62) encroachment by Gardia Punchihewage Minohami of Kalutara, Beliatta bazaar (boutique No. 63) encroachment by D. B. Don Juwanis de Silva Wickremanayaka, Beliatta bazaar (boutique No. 64) encroachment by Don Juwanis Wickramanayaka, T. P. 57,492, Beliatta bazaar (boutique No. 138) encroachment by Galapattige Charlis Appu and another ; on the west by the road from Dikwella to Walasmulla (the village limit of Kahawatta).



Surveyor-General's Office,
Colombo, February 7, 1913.

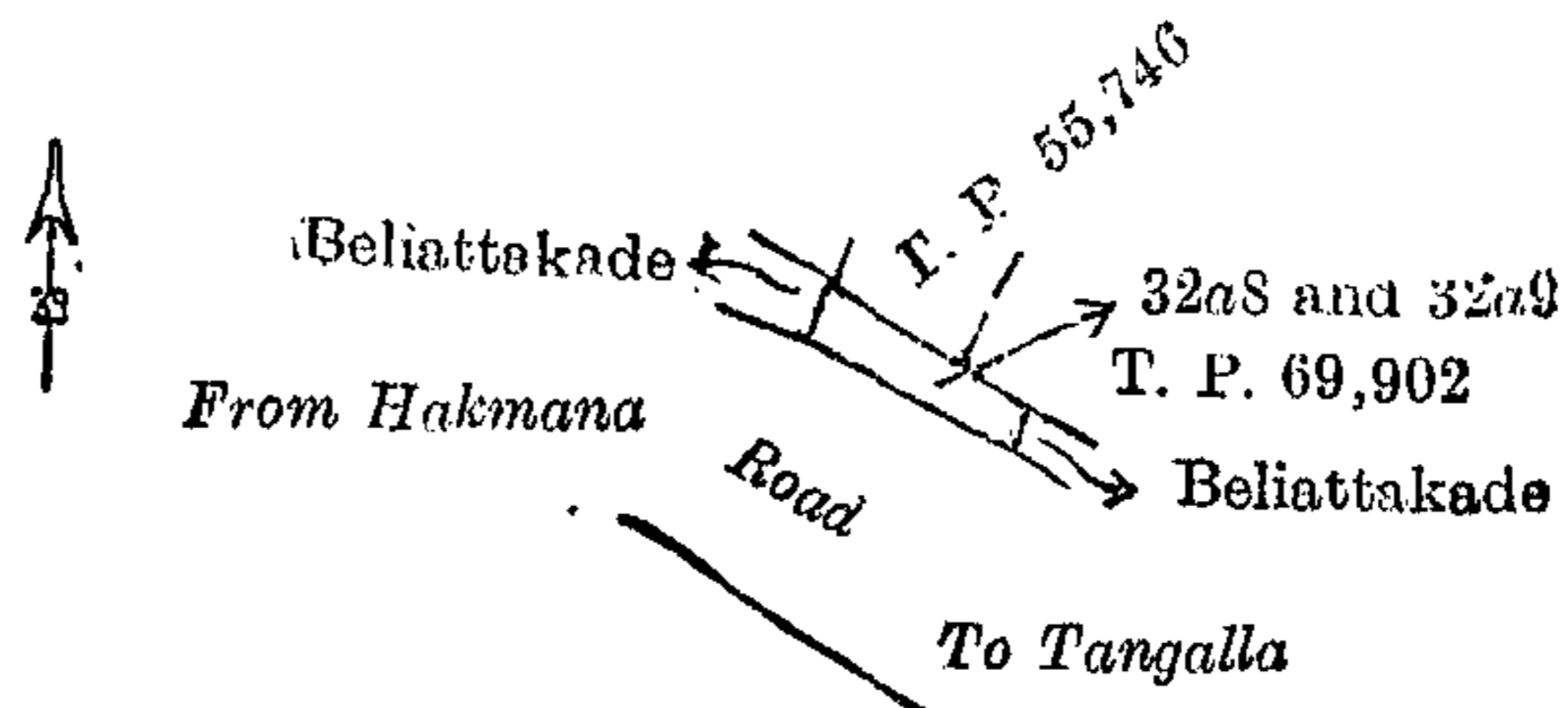
A. H. G. DAWSON
for Surveyor-General.

III.—Preliminary plan 308.

Situation : Puwakdandawa village in Giruwa Pattu West of Hambantota District.

Lot.	Name of Land.	Extent, A. R. P.
32a8	Beliattakade	0 0 0.3125
32a9	Do.	0 0 0.1875
		0 0 0.5000

and bounded as follows : on the north by T. P. 55,746 ; on the east by T. P. 69,902, Beliattakade claimed by Salaman Weerasuriya and others ; on the south by the road from Tangalla to Hakmana ; on the west by Beliattakade claimed by Ahangama Merenchige Don Cornelis.



Surveyor-General's Office,
Colombo, February 7, 1913.

Scale of 1 Chain to an Inch.

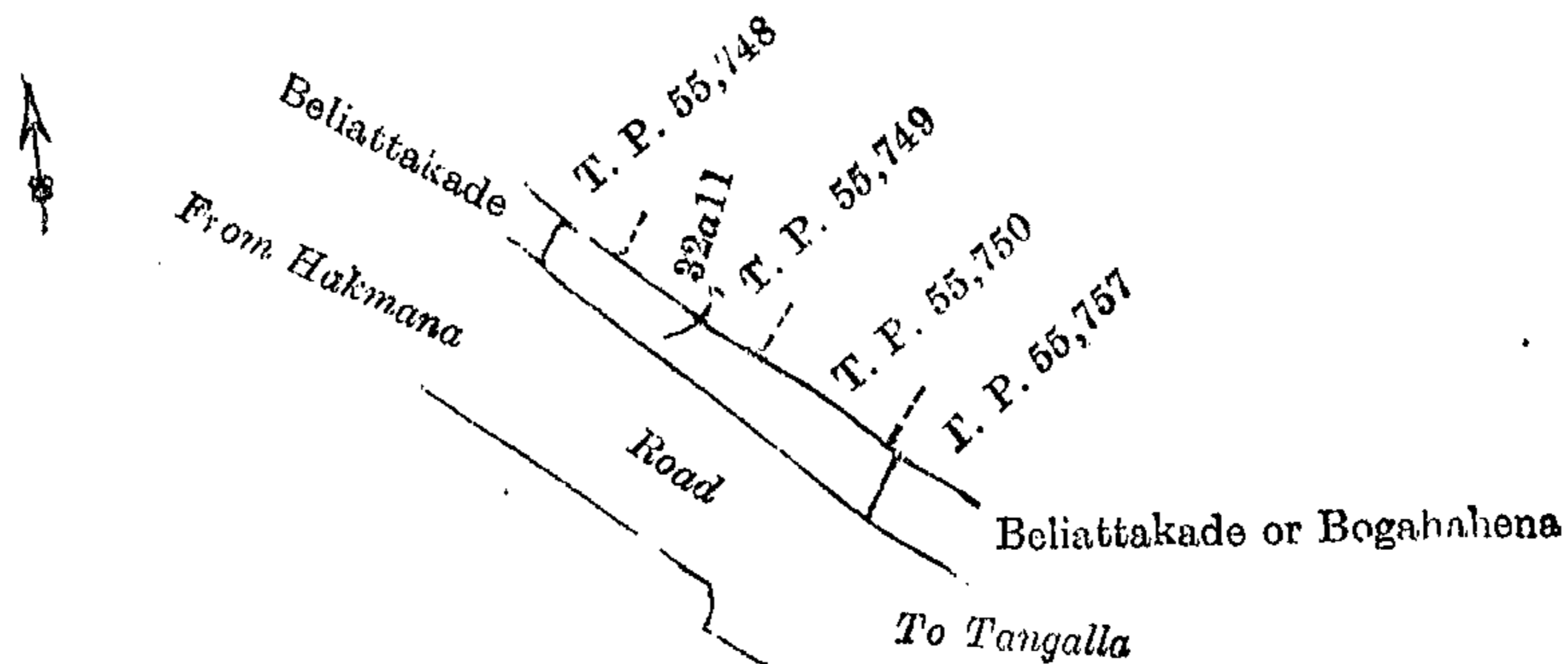
A. H. G. DAWSON,
for Surveyor-General.

IV.—Preliminary plan 308.

Situation : Puwakdandawa village in Giruwa Pattu West of Hambantota District.

Lot.	Name of Land.	Extent, A. R. P.
32a11	Beliattakade	0 0 2.5

and bounded as follows : on the north by T. Ps. 55,748, 55,749, 55,750 ; on the east by T. P. 55,757, Beliattakade or Bogahahena claimed by Mendis de Silva Wickramanayaka ; on the south by the road from Tangalla to Hakmana ; on the west by Beliattakade claimed by Salaman Weerasuriya.



Surveyor-General's Office,
Colombo, February 7, 1913.

Scale of 1 Chain to an Inch.

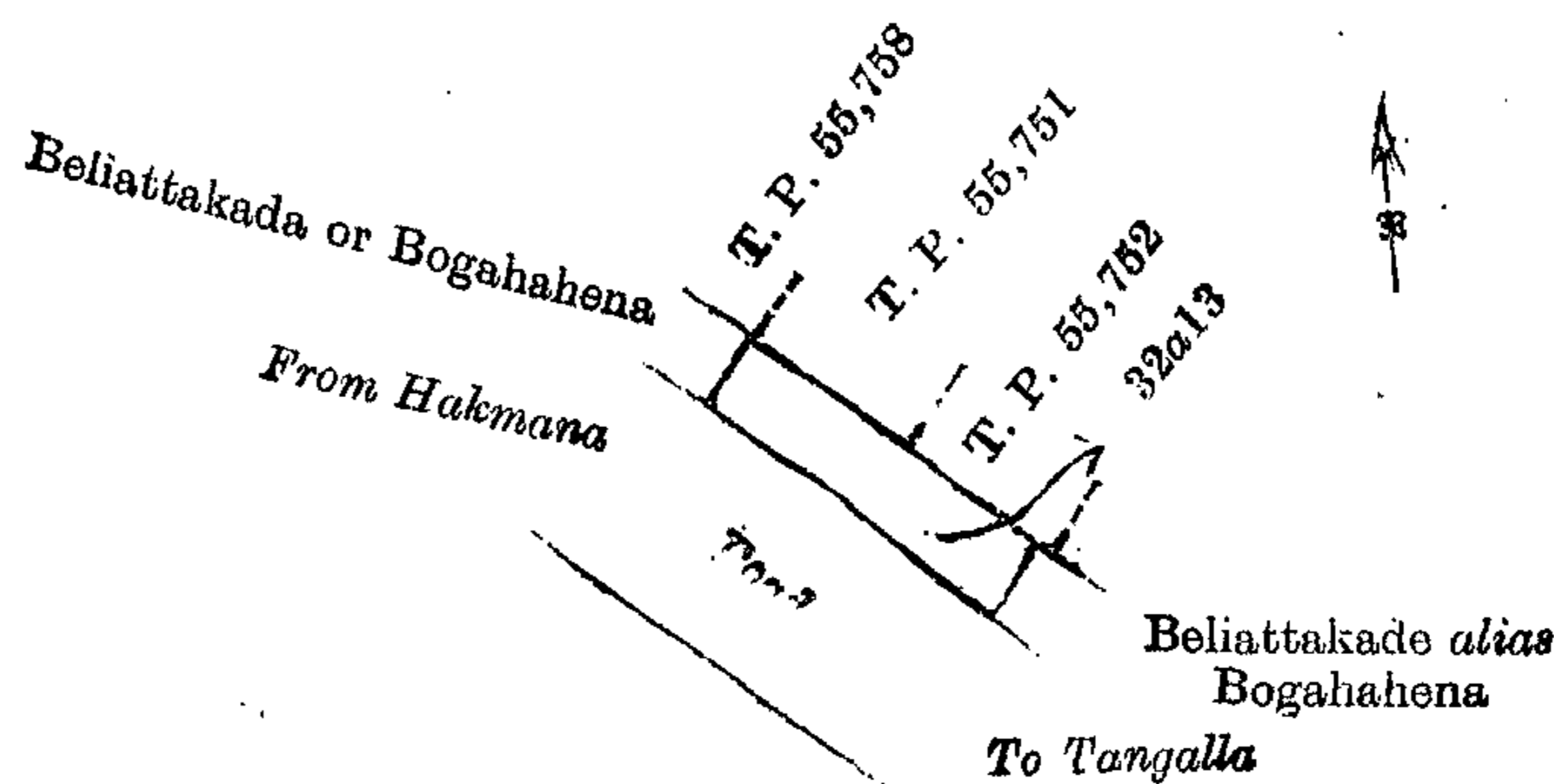
A. H. G. DAWSON,
for Surveyor-General.

V.—Preliminary plan 308.

Situation : Puwakdandawa village in Giruwa Pattu West of Hambantota District.

Lot.	Name of Land.	Extent, A. R. P.
32a13	Beliattakade or Bogahahena	0 0 2.25

and bounded as follows : on the north by T. Ps. 55,751, 55,752 ; on the east by Beliattakade alias Bogahahena claimed by Galappattige Sinno Appu ; on the south by the road from Tangalla to Hakmana ; on the west by Beliattakade or Bogahahena claimed by Mendis de Silva Wickramanayaka.



Surveyor-General's Office,
Colombo, February 7, 1913.

Scale of 1 Chain to an Inch.


A. H. G. DAWSON,
for Surveyor-General.

VI.—Preliminary plan 308.

Situation : Puwakdandawa village in Giruwa Pattu West of Hambantota District.

Lot.	Name of Land.	Extent, A. R. P.
33a	Beliattagodella alias Kahagalagegodella (reservation for the trig)	0 0 12

and bounded as follows : on the north, east, south, and west by T. P. 178,758.

T. P. 178,758  T. P. 178,758
33A



Surveyor-General's Office,
Colombo, February 7, 1913.

Scale of 8 Chains to an Inch.

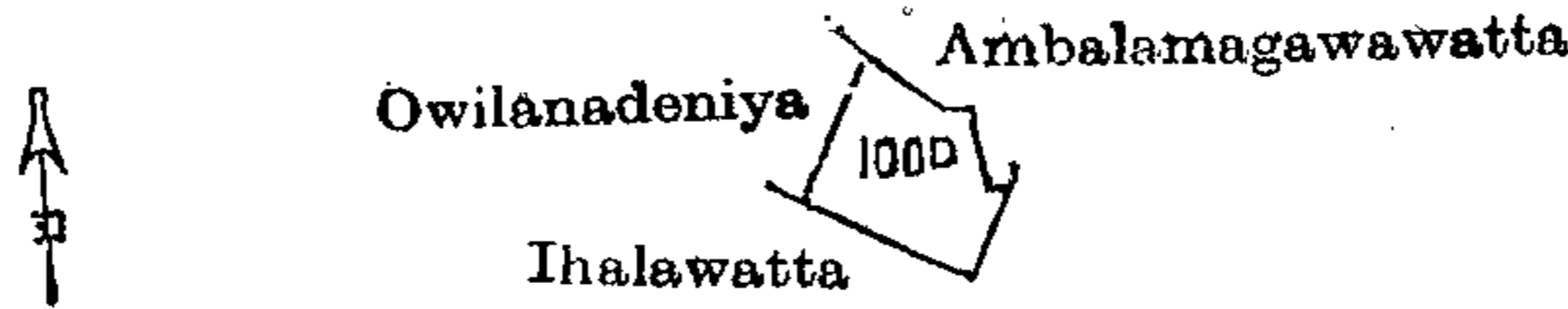
A. H. G. DAWSON,
for Surveyor-General.

VII.—Preliminary plan 308.

Situation : Puwakdandawa village in Giruwa Pattu West of Hambantota District.

Lot.	Name of Land.	Extent, A. R. P.
100d	Owilanadeniya	0 2 8

and bounded as follows : on the north by Ambalamagawawatta claimed by I. H. Samel Appu ; on the east by Ihalawatta (private) ; on the south by Ihalawatta (private) ; on the west by Owilanadeniya claimed by Mailwaganam Chetty.



Surveyor-General's Office,
Colombo, February 7, 1913.

Scale of 8 Chains to an Inch.

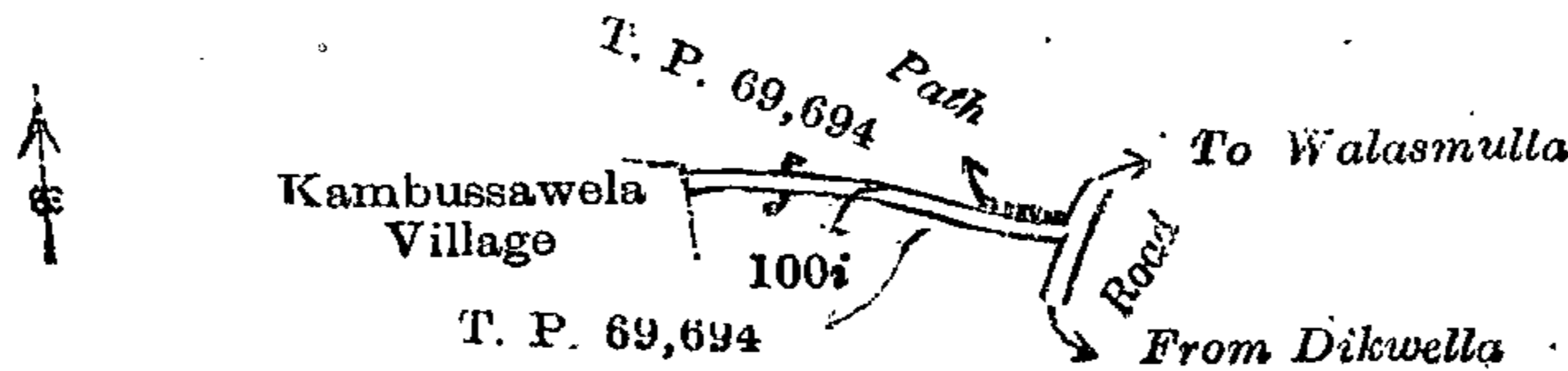
A. H. G. DAWSON,
for Surveyor-General.

VIII.—Preliminary plan 308.

Situation : Puwakdandawa village in Giruwa Pattu West of Hambantota District.

Lot.	Name of Land.	Extent, A. R. P.
100i	Getamanapara (road)	0 0 28

and bounded as follows : on the north by T. P. 69,694, a path ; on the east by the road from Walasmulla to Dikwella ; on the south by T. P. 69,694 ; on the west by the village limit of Kambussawela.



Surveyor-General's Office,
Colombo, February 7, 1913.

Scale of 8 Chains to an Inch.

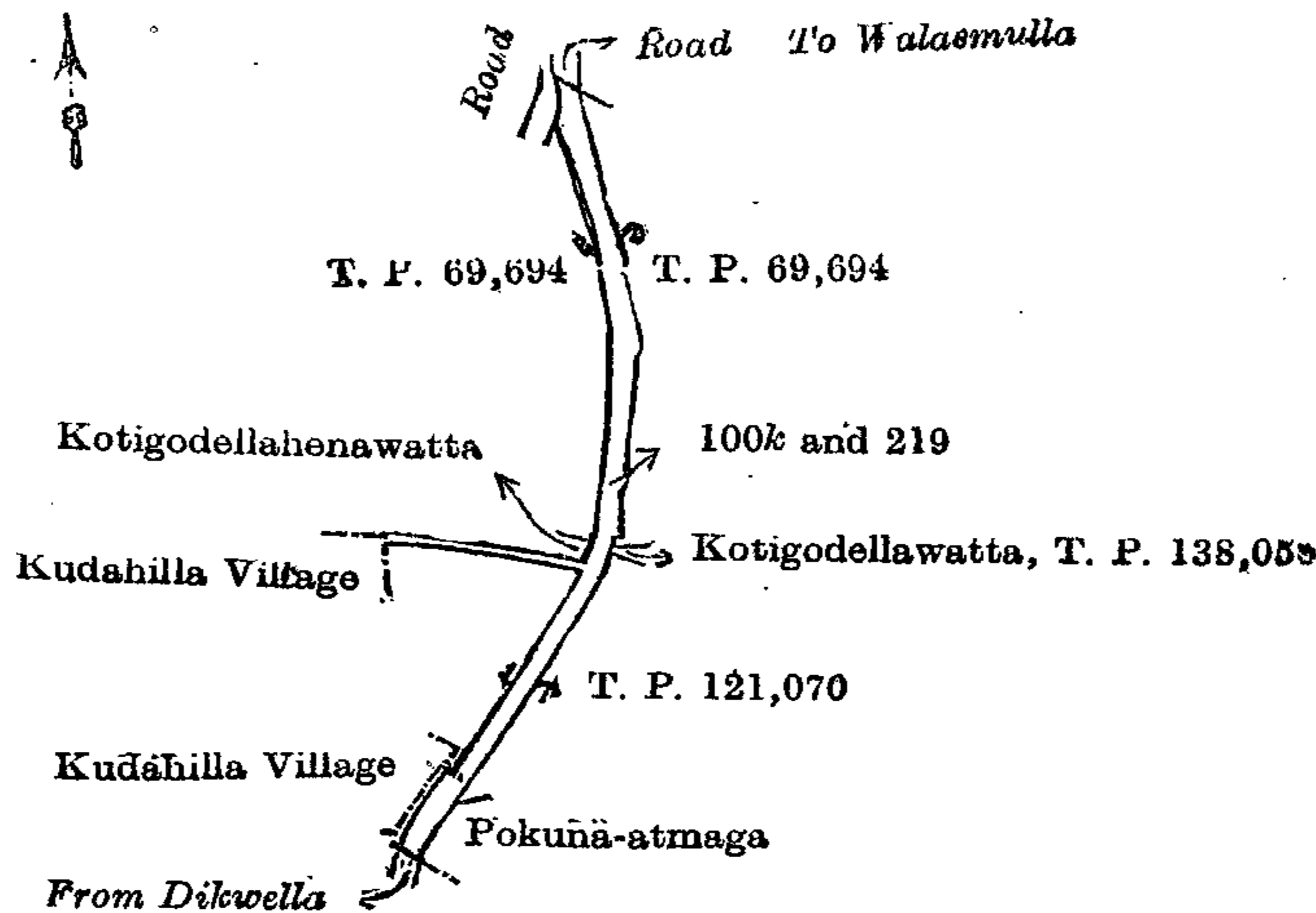
A. H. G. DAWSON,
for Surveyor-General.

IX.—Preliminary plan 308.

Situation : Puwakdandawa village in Giruwa Pattu West of Hambantota District.

Lot.	Name of Land.	Extent, A. R. P.
100k	Dikwellapara (road)	0 1 29
219	Dikwellapara (metal road)	0 1 26
		0 3 15

and bounded as follows : on the north by a road ; on the east by T. P. 69,694, Kottigodellawatta (private), T. P. 138,056, T.P. 121,070, Pokuna-atmaga claimed by Dewundara Liyana Waduge Andirishamy ; on the south by a road ; on the west by the village limit of Kudahilla, Kotigodellahenawatta claimed by Don Mathes Silva Wickramanayaka, T. P. 69,694.



Surveyor-General's Office,
Colombo, February 7, 1913.

Scale of 8 Chains to an Inch.

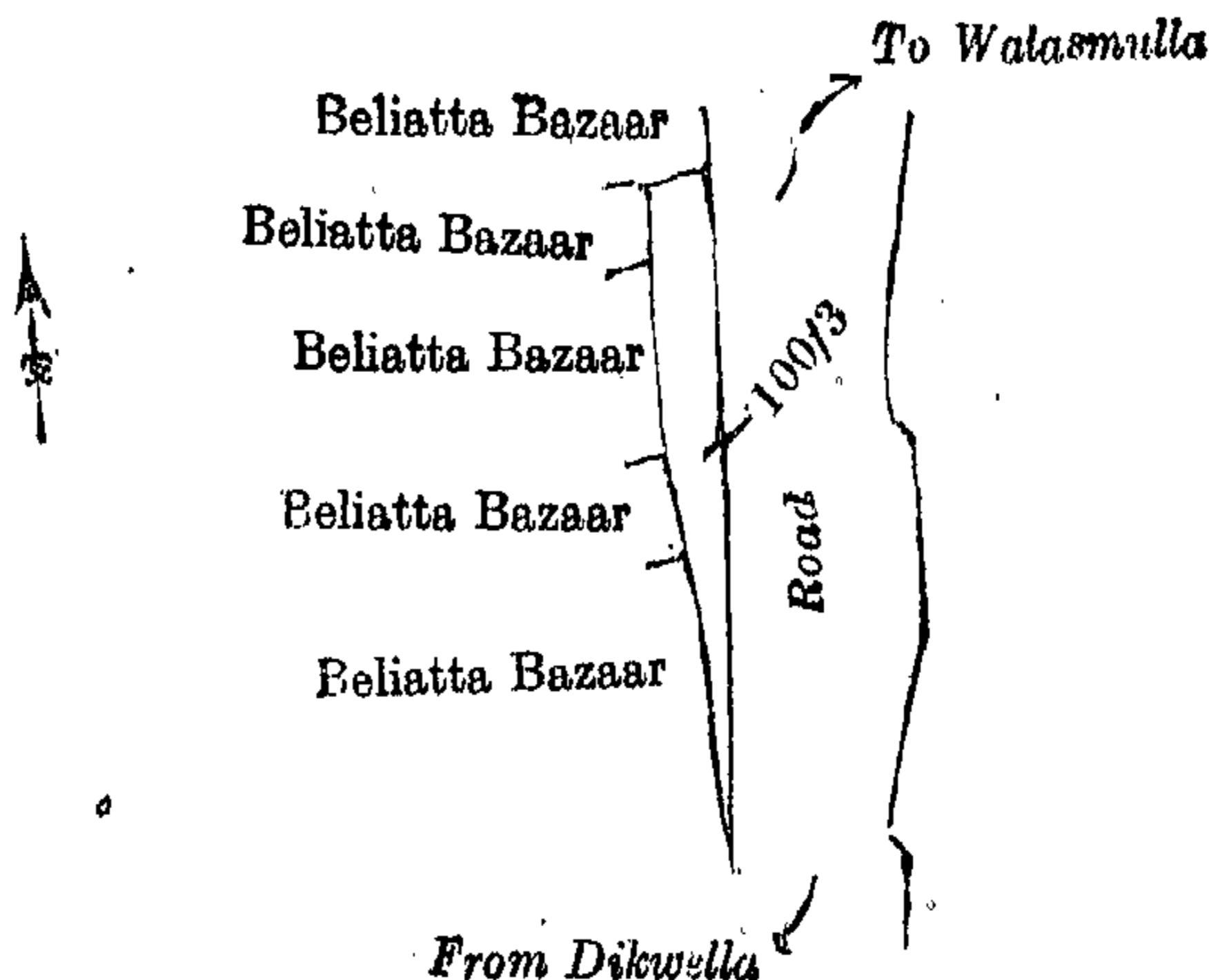
A. H. G. DAWSON,
for Surveyor-General.

X.—Preliminary plan 308.

Situation : Puwakdandawa village in Giruwa Pattu West of Hambantota District.

Lot.	Name of Land.	Extent, A. R. P.
100/3	Beliatta bazaar (road reservation)	0 0 1.875

and bounded as follows : on the north by Beliatta bazaar claimed by Hewakapparage Don Mathes ; on the east by the road from Walasmulla to Dikwella ; on the south by Beliatta bazaar claimed by Don Mathes de Silva Wickramasuriya ; on the west by Beliatta bazaar claimed by Don Mathes Wickramasuriya, Beliatta bazaar claimed by Kodituwakku Arachchige Dineshamy, Beliatta bazaar claimed by Don Davith Abeysuriya, Fiscal Arachchi, Beliatta bazaar claimed by Kadirasam Mailwaganam Chetty.



Surveyor-General's Office,
Colombo, February 7, 1913.

Scale of 1 Chain to an Inch.

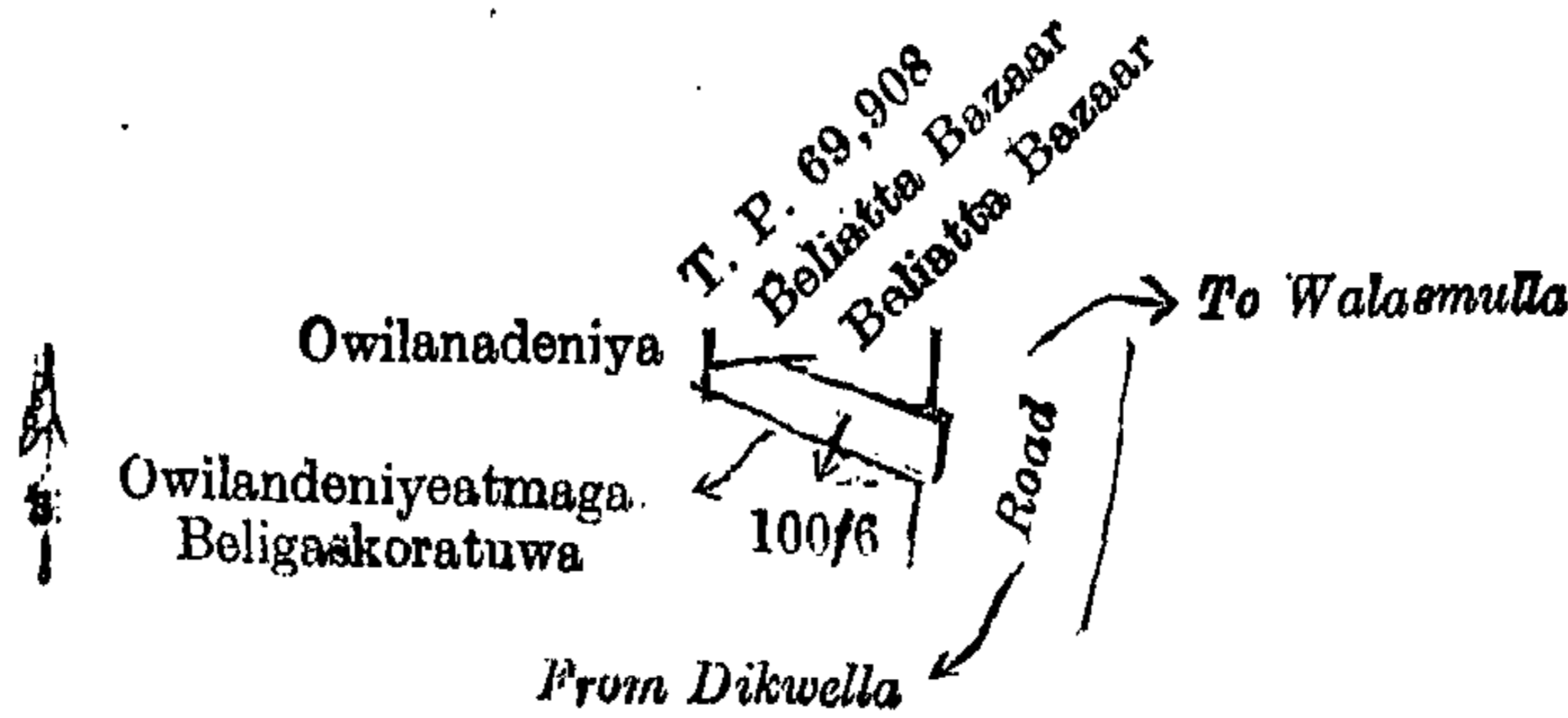
A. H. G. DAWSON,
for Surveyor-General.

XI.—Preliminary plan 308.

Situation : Puwakdandawa village in Giruwa Pattu West of Hambantota District.

Lot.	Name of Land.	Extent, A. R. P.
100/6	Owilanedeniyewaturawala (drain)	0 0 0.8125

and bounded as follows : on the north by T. P. 69,908, Beliatta bazaar claimed by Don Mathes de Silva Wickramasuriya ; on the east by the road from Walasmulla to Dikwella ; on the south by Owilandeniyeatmaga, Beligaskoratuwa claimed by Lokuhennedige Sinno Appu ; on the west by Owilandeniya claimed by Mailwaganam Chetty.



Surveyor-General's Office,
Colombo, February 7, 1913.

Scale of 1 Chain to an Inch.

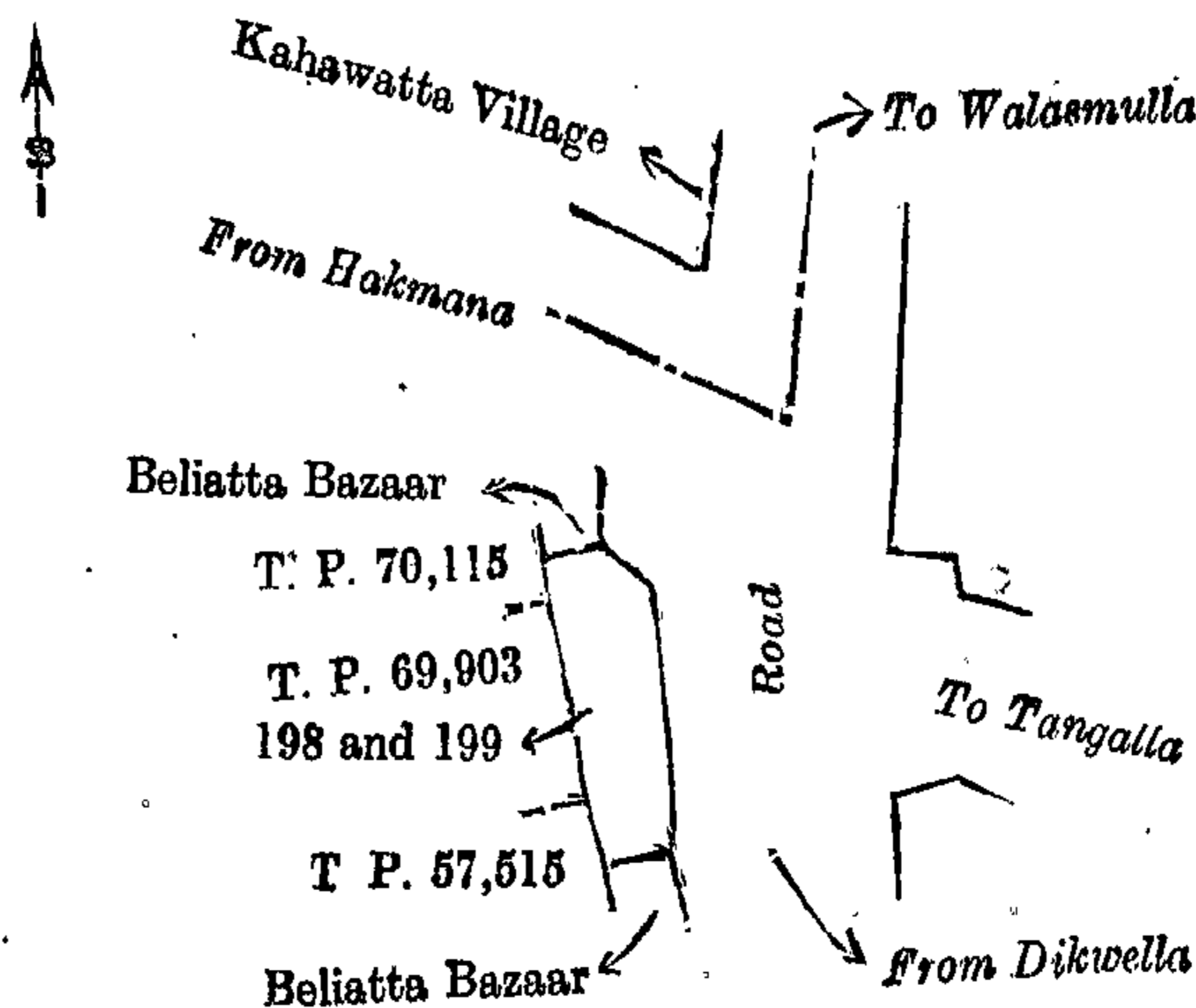
A. H. G. DAWSON,
for Surveyor-General.

XII.—Preliminary plan 308.

Situation : Puwakdandawa village in Giruwa Pattu West of Hambantota District.

Lot.	Name of Land.	Extent, A. R. P.
198	Beliattekade	0 0 1.8125
199	Do.	0 0 0.5
		0 0 2.3125

and bounded as follows : on the north by Beliatta bazaar claimed by Rama Hewage Babachchihamy ; on the east by a road ; on the south by Beliatta bazaar claimed by widow of Punchedewage Nonis de Silva, Lamaheewage Baby Nona ; on the west by T. Ps. 57,515, 69,903, 70,115.



Surveyor-General's Office,
Colombo, February 7, 1913.

Scale of 1 Chain to an Inch.

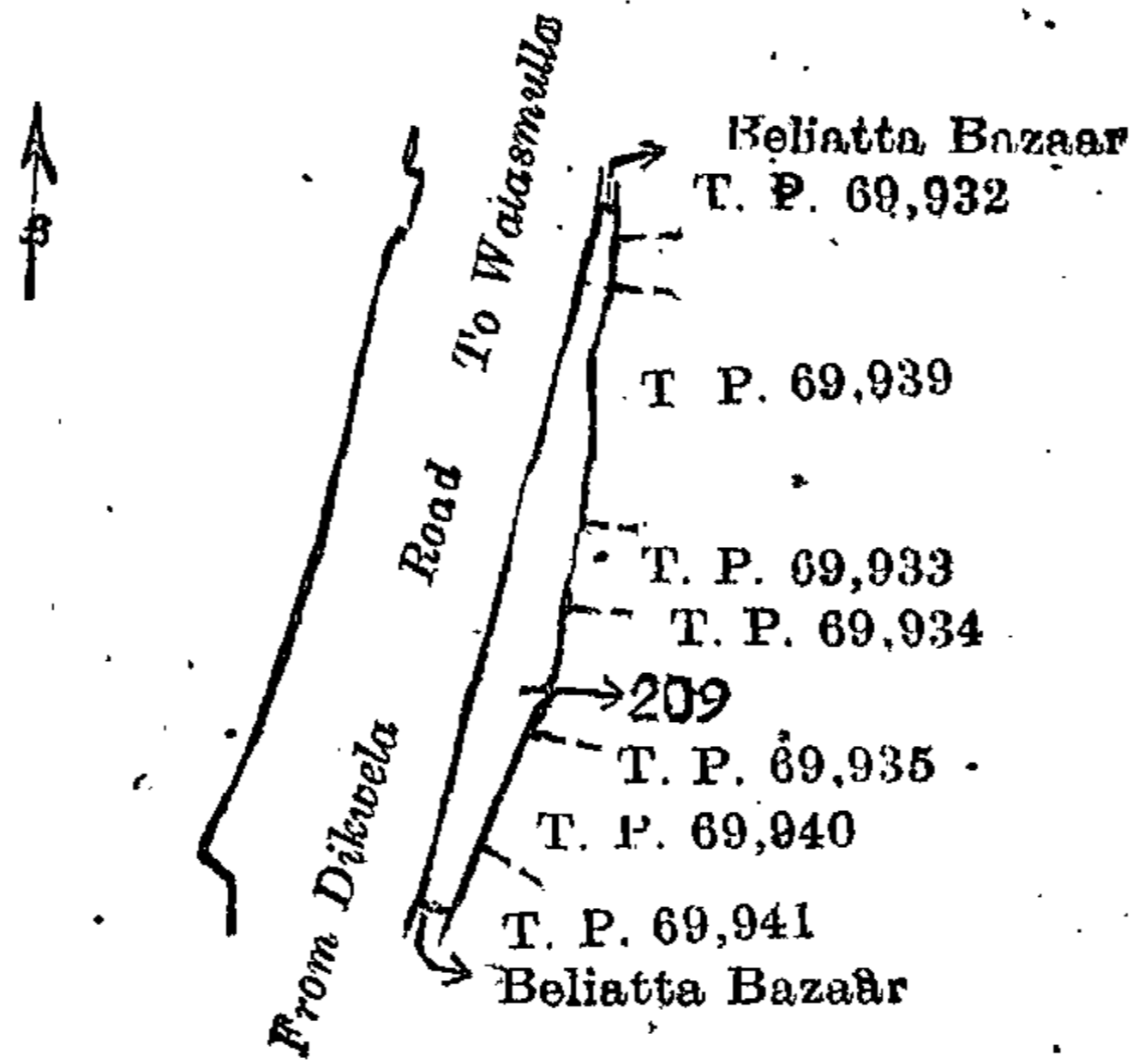
A. H. G. DAWSON,
for Surveyor-General.

XIII.—Preliminary plan 308.

Situation : Puwakdandawa village in Giruwa Pattu West of Hambantota District.

Lot.	Name of Land.	Extent, A. R. P.
209	Beliatta bazaar	0 0 2 5

and bounded as follows : on the north by Beliatta bazaar claimed by D. M. D. S. Wickramasuriya ; on the east by T. P. 69,932, 69,939, 69,933, 69,934, 69,935, 69,940, 69,941 ; on the south by Beliatta bazaar claimed by Mirisse Galapattige Don Daniel ; on the west by the road from Dikwella to Walasmulla.



Surveyor-General's Office,
Colombo, February 7, 1913.

Scale of 1 Chain to an Inch.

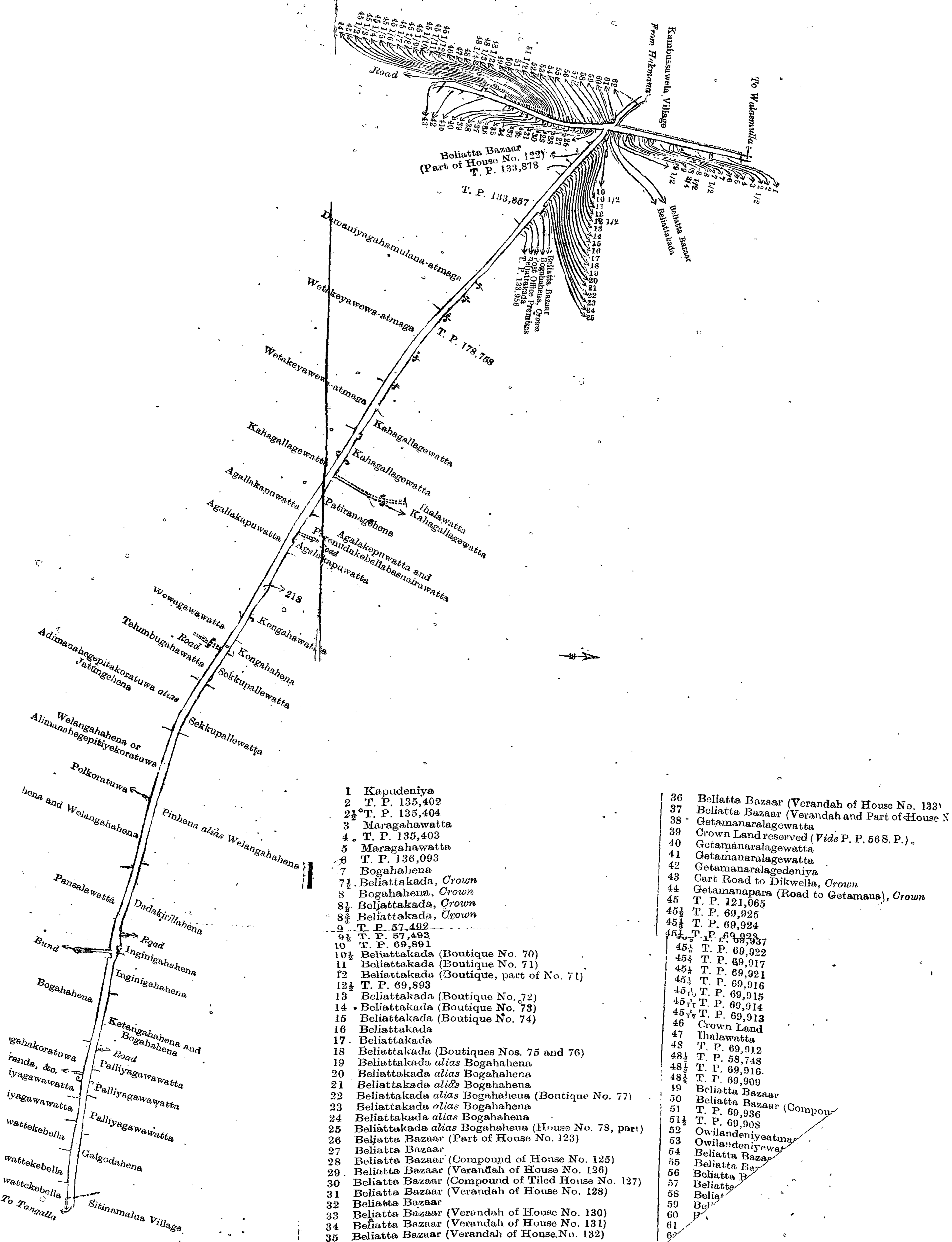
A. H. G. DAWSON,
for Surveyor-General.

XIV.—Preliminary plan 308.

Situation : Puwakdandawa village in Giruwa Pattu West of Hambantota District.

Lot.	Name of Land.	Extent, A. R. P.
218	Tangallapara (metal road)	7 0 7

and bounded as follows : on the north by Kapudeniya claimed by Don Juwanis, T. Ps. 135,402, 135,404, Maragahawatta claimed by Juwanis de Silva Wickramanayaka, T. P. 135,403, Maragahawatta claimed by Juwanis de Silva Wickramanayaka, T. P. 136,093, Bogahahena claimed by Lokuhennedige Simon Appu and others (premises of Beliatta bazaar), Beliattekadai claimed by the Crown (encroachment by K. S. Tantarige Carolis Appu), Bogahahena claimed by the Crown, (premises of K. S. Tantarige Carolis Appu, Beliatta bazaar) encroachment by Lokugannewage Janis Appu, Beliattekadai claimed by the Crown, encroachment by Hettihewage Cornelis de Silva, Beliatta bazaar encroachment by Galappatige Charlis Appu and another, T. Ps. 57,492, 57,493, Beliattekada claimed by Don David Wickramasuriya of Kataluwa, T. P. 69,891, Beliattekada (boutique No. 71) claimed by Hewakapparage Don Mathes de Silva, Beliattekada (boutique No. 71) encroachment by Rayigam korale Koddittuakku Araehhige Yandirishamy, T. P. 69,893, Beliattekada (boutique No. 72) claimed by Sella Hannadige Danoris Appu, Beliattekada (boutique No. 73) claimed by Naotunnegamacharige Jotihami, Beliattekada (boutique No. 74) claimed by Ahangama Merenchige Don Cornelis, Beliattekada claimed by Don David Wickramasuriya, Beliattekada claimed by Singappuli Tantarige Saradiel and others, Beliattekada (boutique Nos. 75 and 76) claimed by Salaman Weerasuriya and others, Beliattekada alias Bogahahena claimed by Hettitantirige Don Bastian, Beliattekada alias Bogahahena claimed by Mendis de Silva Wickramanayaka, Beliattekada alias Bogahahena claimed by Punchihewage Thenasappu, Beliattekada alias Bogahahena (boutique No. 77) claimed by Galapattige Sinno Appu, Beliattekada alias Bogahahena claimed by Arnolis de Silva Wickramasuriya, Beliattekada alias Bogahahena (house No. 78, part) occupied by Dodanduwa Sinno Appu of Beliatta and others, Beliatta bazaar leased by Dodanduwa Waduge Singappu, Bogahahena claimed by the Crown, Post Office premises claimed by Wickramasuriya Sedarahamy, Beliattekada claimed by Wickramasuriya Adarahamy, T. Ps. 133,956, 178,758, Kahagallagewatta (private), Kahagallagewatta claimed by Wirasinghe Garuhamy and others, Ihalawatta claimed by Wijesekera Kankandage Don Sima, Kahagallagewatta claimed by Wirasinghe Garuhamy and others, Patiranagehena claimed by Samarasekara Vidana Patiranage Pediris Sekara Vidana Patiranage Pediris with Abeysuriya, Agalakapuwatta claimed by Wirasinghe David Appu, Kongahahena claimed by Don Abraham Wirasinghe, Sikkupallewatta claimed by Don Abraham Wirasinghe, Sikkupallewatta claimed by Don Abraham Wirasinghe, Pinhena alias Welangahahena claimed by Kapugama Medankara Terunnanse, Daddirillahena claimed by Medankara Terunnanse, Inginigahahena claimed by Andiris Dias, Suriya A. Achchi Mohotti, Ketangahahena and Bogahahena claimed by ditto, Palliyagawawatta claimed by Wengappuli Achchige Luwinahami, Palliyagawawatta claimed by Don Abraham Wirasinghe, Galgodahena claimed by Dikwala Kankanange Arnolis and others ; on the east by the village limit of Sitinanalawa ; on the south by Parawattekebella claimed by Kumaranage Danoris and another, Parawattekebella claimed by Dikwala Kankanange Arnolis and others ; on the west by Parawattekebella claimed by Kumaranage Danoris and another, Parawattekebella claimed by Don Akkarama Wirasinghe, Daranda, &c., claimed by B. B. Sancha and others, Bogahakoratuwa claimed by Kadaweduwa Sumana Terunnanse, as trustee of Palapata temple, Bogahahena claimed by Pona Sinnatamby, tobacco merchant of Tangalla, Palapata claimed by Kapugama Medankara Terunnanse, Polkoratuwawatta claimed by Alimahahepitiyekoratuwa claimed by Medankara Terunnanse and another, Adimahahepitiyekoratuwa claimed by Jatunge Don Siman and another, Telembughawatta claimed by Don watta claimed by Wirasinghe Nanghamy, Agallakapuwatta claimed by Don Andis Abeysuriya, Agallakapuwatta claimed by Don Andis Abeysuriya, Agallakapuwatta claimed by Don Nikulas Wirasinghe, Kahagallagewatta claimed by Wirasinghe keyawewa-atmaga claimed by Sirisunandarama temple, Wetakeyawewa-atmaga claimed by Wirasinghe and others, Damaniyagahamulana-atmaga claimed by Parahera Kirindige Beliattekada claimed by Merenchige Don Cornelis de Silva (part of house No. 121) by Don Juwanis Wickramanayaka (part of house No. 123), Beliatta bazaar claimed by Cornelis Appu and another, Beliatta bazaar (encroachment by Hewa Koppaage Don compound of house No. 125), Beliatta bazaar (verandah of house No. 126) claimed by Beliatta bazaar (compound of tiled house No. 127) claimed by Manawadige Pinhami, No. 128) encroachment by D. M. D. S. Wickramasuriya, Beliatta bazaar unclaimed, No. 130) claimed by Mirisselgalappathige Don Daniel, Beliatta bazaar (verandah of U. Naidahani of Kataluwa, Beliatta bazaar (verandah of house No. 133) claimed by Beliatta bazaar (verandah and part of house No. 134) claimed by Galapattige Babunhan D. A. Wickramanayaka, Crown land, reserved (vide P. P. 56, S. P.), Getamanaralagewatta claimed by the wife of Sellappu Wickramanayaka, Getamanaralagewatta claimed by Dias Wickramanayaka, cart road to Dikwella (Crown) ; on the west by a road, Getamanaralagewatta claimed by the Crown, T. Ps. 121,065, 69,925, 69,923, 69,937, 69,922, 69,917, 69,921, 69,916, 69,915, 69,914, 69,913, a Crown land ; on the east by Ihalawatta (private), T. Ps. 69,909, 69,916, 58,748, 69,912, Beliatta bazaar encroachment by Fiscal Araehchi of Beliatta, Beliatta bazaar encroachment by Lokuhennedige Sinno Appu, T. Ps. 69,908, 69,936, Owilandeniyewaturawala (drain) claimed by the Crown, Beliatta bazaar (verandah of house No. 187) encroachment by D. M. D. S. Wickramasuriya, Beliatta bazaar (road reservation) claimed by the Crown, Beliatta bazaar (parts of house Nos. 191, 192, 193) claimed by Hewakoppaage Don Mathes and others, Beliatta bazaar (part of house No. 194) claimed by Nonis de Silva and another, Beliatta bazaar (boutique) encroachment by Manawa (ambalama) belonging to the Crown, Beliatta bazaar encroachment by Ramahewage (encroachment by Banickku Ramahewage Davith Appu), Beliatta bazaar (encroachment by Appu), the village limit of Kambussawela.



- | | | | |
|--------|---|--------|---|
| 1 | Kapudeniya | 36 | Beliattha Bazaar (Verandah of House No. 133) |
| 2 | T. P. 135,402 | 37 | Beliattha Bazaar (Verandah and Part of House No. 133) |
| 2 1/2 | T. P. 135,404 | 38 | Getamanaralagewatta |
| 3 | Maragahawatta | 39 | Crown Land reserved (Vide P. P. 56 S. P.) |
| 4 | T. P. 135,403 | 40 | Getamanaralagewatta |
| 5 | Maragahawatta | 41 | Getamanaralagewatta |
| 6 | T. P. 136,093 | 42 | Getamanaralagedeniya |
| 7 | Bogahahena | 43 | Cart Road to Dikwella, Crown |
| 7 1/2 | Beliatthakada, Crown | 44 | Getamanapara (Road to Getamana), Crown |
| 8 | Bogahahena, Crown | 45 | T. P. 121,065 |
| 8 1/2 | Beliatthakada, Crown | 45 1/2 | T. P. 69,925 |
| 8 3/4 | Beliatthakada, Crown | 45 1/4 | T. P. 69,924 |
| 9 | T. P. 57,492 | 45 1/2 | T. P. 69,923 |
| 9 1/2 | T. P. 57,493 | 45 3/4 | T. P. 69,937 |
| 10 | T. P. 69,891 | 45 1/2 | T. P. 69,922 |
| 10 1/2 | Beliatthakada (Boutique No. 70) | 45 1/4 | T. P. 69,917 |
| 11 | Beliatthakada (Boutique No. 71) | 45 1/2 | T. P. 69,921 |
| 12 | Beliatthakada (Boutique, part of No. 71) | 45 1/4 | T. P. 69,916 |
| 12 1/2 | T. P. 69,893 | 45 1/2 | T. P. 69,915 |
| 13 | Beliatthakada (Boutique No. 72) | 45 1/4 | T. P. 69,915 |
| 14 | Beliatthakada (Boutique No. 73) | 45 1/2 | T. P. 69,914 |
| 15 | Beliatthakada (Boutique No. 74) | 45 1/4 | T. P. 69,914 |
| 16 | Beliatthakada | 45 1/2 | T. P. 69,913 |
| 17 | Beliatthakada | 46 | Crown Land |
| 18 | Beliatthakada (Boutiques Nos. 75 and 76) | 47 | Ihalawatta |
| 19 | Beliatthakada alias Bogahahena | 48 | T. P. 69,912 |
| 20 | Beliatthakada alias Bogahahena | 48 1/2 | T. P. 58,748 |
| 21 | Beliatthakada alias Bogahahena | 48 1/4 | T. P. 69,916 |
| 22 | Beliatthakada alias Bogahahena (Boutique No. 77) | 48 1/2 | T. P. 69,909 |
| 23 | Beliatthakada alias Bogahahena | 49 | Beliattha Bazaar |
| 24 | Beliatthakada alias Bogahahena | 50 | Beliattha Bazaar (Compound) |
| 25 | Beliatthakada alias Bogahahena (House No. 78, part) | 51 | T. P. 69,936 |
| 26 | Beliattha Bazaar (Part of House No. 123) | 51 1/2 | T. P. 69,908 |
| 27 | Beliattha Bazaar | 52 | Owilandeniyeatmaga |
| 28 | Beliattha Bazaar (Compound of House No. 125) | 53 | Owilandeniyeatmaga |
| 29 | Beliattha Bazaar (Verandah of House No. 126) | 54 | Beliattha Bazaar |
| 30 | Beliattha Bazaar (Compound of Tiled House No. 127) | 55 | Beliattha Bazaar |
| 31 | Beliattha Bazaar (Verandah of House No. 128) | 56 | Beliattha Bazaar |
| 32 | Beliattha Bazaar | 57 | Beliattha Bazaar |
| 33 | Beliattha Bazaar (Verandah of House No. 130) | 58 | Beliattha Bazaar |
| 34 | Beliattha Bazaar (Verandah of House No. 131) | 59 | Beliattha Bazaar |
| 35 | Beliattha Bazaar (Verandah of House No. 132) | 60 | Beliattha Bazaar |
| | | 61 | Beliattha Bazaar |
| | | 62 | Beliattha Bazaar |

Surveyor-General's Office, Colombo, February 7, 1913.

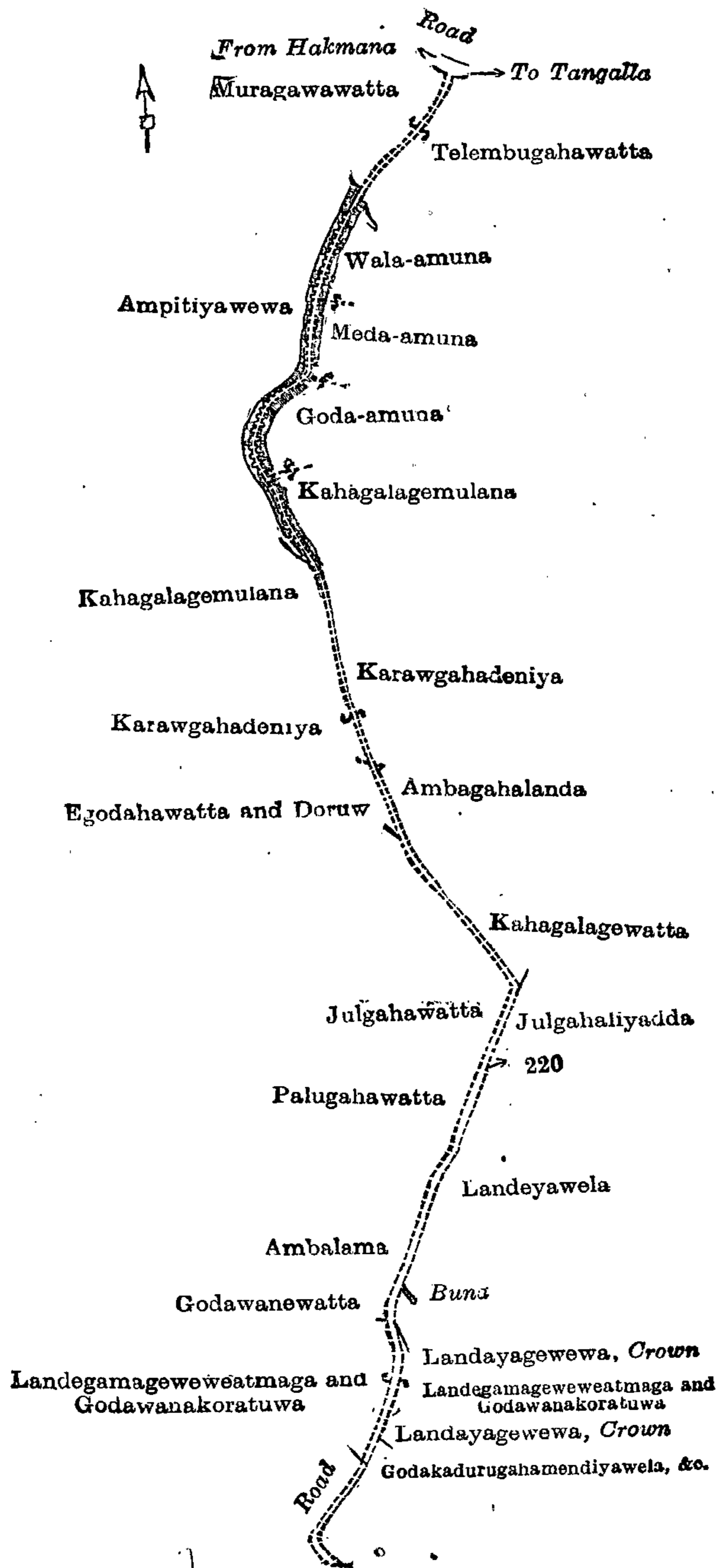
Scale of 8 Chains to an Inch.

XV.—Preliminary plan 308.

Situation : Puwakdandawa village in Giruwa Pattu West of Hambantota District.

Lot.	Name of Land.	Extent, A. R. P.
220	Palapotapara (Gansabhawa road)	1 0 20

and bounded as follows : on the north by road from Hakmana to Tangalla; on the east by Telembugahawatta claimed by Doh Abaran Wirasinghe, Wala-amuna claimed by Wannu Arachchige Don Davith Abeygoonawardena, Meda-amuna claimed by Managamage Balappu and others, Goda-amuna claimed by ditto, Kahagalagemulana claimed by Liyanage Kiriappu and others, Karawgahadeniya claimed by Wirasinghe Don Abraham and others, Ambagahalanda claimed by Hewaendirige Puchiappu, Kahagalagewatta claimed by ditto, Julgahaliyadda claimed by Galahitiyage Babandirisa and others, Landeyawela claimed by Galahitiyage Babise and others, Landayagewewa declared to be the property of the Crown under the Waste Lands Ordinances, Landegamageweweatmaga and Godawanakoratuwa claimed by Galahitige Babise and others, Landeyagewewa declared to be the property of the Crown under the Waste Lands Ordinances, Godakadurugahamandiyawela, &c., claimed by Puwakdandawa temple and others; on the south by a road; on the west by Landegamageweweatmaga and Godawanakoratuwa claimed by Babise and others, Godawanawatta claimed by Ridiyagamage Caro, Ambalama claimed by Kahalage Andirisa and others, Palugahawatta claimed by ditto, Julgahawatta claimed by G. Babandirisa, Egodahawatta and Doruw claimed by Katuwana Gama-achchige Abeyhamy and others, Karawgahadeniya claimed by Wirasinge Don Abraham and others, Kahagalagemulana claimed by Liyanage Kiriappu and others, Ampitiyawewa (private), Muragawawatta claimed by Wirasinghe Nanghamy.



Surveyor-General's Office,
Colombo, February 7, 1913.

Scale of 8 Chains to an Inch.
Hambantota S. O. 31, 1912—1913.

A. H. G. DAWSON,
for Surveyor-General.

Uva Notice No. 4,838.

Notice under "The Waste Lands Ordinances of 1897, 1899, 1900, and 1903."

TAKE notice that unless within three months from April 25, 1913, the persons, if any, who claim any interest in the lands hereinafter mentioned or in any one or more of such lands or to some interest therein make claim in person or in writing to the said lands or any of them or to some interest therein to J. M. Davies, Esq., Special Officer appointed under section 28 of "The Waste Lands Ordinances of 1897, 1899, 1900, and 1903," at his office at Fort, Colombo :

Such Special Officer, in pursuance of the powers vested in him by the said Ordinances, will declare by writing under his hand that the said lands or such of them, as to which no claim has been made, are the property of the Crown.

J. M. DAVIES,
Special Officer.

Description of the Lands referred to.

The following lots situated in the village of Etpattiya, in the Kandukara korale of the Buttala division, in the Province of Uva, as described in the annexed diagram :—

Preliminary plan 259.

Situation : Etpattiya village in Kandukara korale of Badulla District.

Lot.	Name of Land.	Extent, A. R. P.
1	Bambaragalamukalana	4 0 7
1½	Karagaskandura (stream)	0 1 11
2e	Ittagalahena	0 3 16
2j	Wewapitiyehena	6 3 34
2k	Do.	2 0 24
2l	Do.	1 3 9
2m	Ittagalahena	1 1 14
2n	Do.	0 3 15
2o	Do.	2 0 0
2p	Do.	0 1 30
2q	Do.	0 2 14
2r	Do.	0 3 32
2s	Do.	2 1 12
2t	Do.	2 3 23
2u	Do.	1 0 3
2v	Do.	0 3 2
2w	Do.	2 2 26
2x	Do.	0 1 0
2y	Do.	7 0 24
2z	Do.	4 0 10
2aa	Bambaragalahena	12 2 36
2½	Irrigation ela (ela)	0 0 31
2⅓	Do. (ela)	0 0 29
2¼	Gansabhawa path to Papala (path)	0 1 12
2⅕	Do. (do.)	0 0 15
3	Agalakandura, Liyanagahakandura, Karandagahakandura, Bibilekandura (streams)	2 3 25
4	Bambaragalapatana, Karagaskandurapatana, Godamadahena, Ambalankaruhena	269 0 12
4½	Gansabhawa path to Papala (path)	0 0 21
4⅓	Do. (do.)	0 0 35
4¼	Do. (do.)	0 0 34
4⅕	Do. (do.)	0 1 20
4⅙	Do. (do.)	0 0 19
5	Welibissemukalana	1 0 11
6	Bambaragalabedda	7 0 6
6½	Part of Bambaragalabeddekandura (stream)	0 1 13
7	Diyamanetenna	2 1 2
16	Kapuhena	1 0 27
20	Kahatagahallepatana	3 2 14
21	Pallelandehena	4 3 6
25	Do.	1 0 25
26	Palletalawa	22 2 14
27½	Gansabhawa path to Papala (path)	0 1 20
28	Pitahakanduremukalana	2 1 30
28½	Pitahakandura (stream)	0 3 29
30	Moragahaella	3 3 2
31	Ambalankaruchenamukalana	0 3 32
32	Moragahaella	3 3 14
35	Pahalawattchena <i>alias</i> Bulugahahena	1 2 8
39	Karagaskandurehena	5 3 34
40	Karagaskandureweliduwa (island)	0 0 4
43½	Kehelwatta	0 0 6
46½	Agalearawehena	0 0 22
47	Helawattchena	0 3 27
48	Gansabhawa path to Miyanakandura (path)	0 0 2
48½	Irrigation ela (ela)	0 0 4
49	Meeriyagommana	1 0 21
50	Karagaskandura (stream)	3 0 10
		399 0 18

and bounded as follows : on the north by the boundary of the Passara korale, part of Bibilekandura ; on the east by the village limit of Papala, part of Karagaskandura ; on the south by part of Karagaskandura, the village limit of Miyanakandura ; on the west by the village limit of Miyanakandura.

NOTE.—The following lots lying within the above boundaries are excluded from this notice, and their aggregate acreage of 65 acres 1 rood and 6 perches is not included in the acreage of 399 acres and 18 perches given above:—

Preliminary plan 259.

Lot.	Name of Land.	Extent, A. R. P.	Lot.	Name of Land.	Extent, A. R. P.
A 2	Liyanagahahakandurahena	0 1 30	A 18	Edandearawa, Pallearawa, Bogaha-arawehelabima, Bogaha-arawepahalabima	6 2 24
A 2a	Bambaragahahena	0 0 5	A 19	Paranawalauwewatta, Alut-walauwewatta	8 1 37
A 2b	Udapitiyahena	0 0 10	B 22	Aswedumewatta	0 3 29
A 2c	Do.	0 1 34	B 22a	Do.	0 3 7
A 2d	Kammalewattehena	0 1 24	B 23	Asweddumemulata, Asweddumemedabima, Asweddumepahalabima	3 0 3
A 2j	Udapitiyawattahena	0 3 35	B 24	Asweddumegederawatta	0 2 3
A 2g	Kammalahena	2 1 9	A 27	Gannileudatura, Pallearawa, Polgahakumburepatabima, Pitaharawa, Hela-arawa	11 3 34
A 2h	Paranawalawemahawattahena	0 3 29	29	Wewepitiya	0 1 3
A 2i	Walawewatta	0 1 25	C 33	Hettikumburewatta	0 2 30
A 8	Helatennewatta	1 2 3	C 34	Hettikumbura	1 1 34
A 8a	Heenakotuwa	0 0 27	D 36	Pahalagederawatta	0 2 38
A 8b	Do.	0 1 9	D 37	Pahala-arawa, Pallearawewatta, Kolongahahena, T. Ps. 178,102, 271,131, 273,041, 273,044, and 273,060	3 2 36
A 9	Ambagaha-arawa (T. P. 178,099)	0 2 0	D 38	Pahala-arawa (field encroachment)	0 0 5
A 10	Udapitiyearawa	1 1 24	E 41	Kosgahakumbura	0 0 4
A 11	Dodangasarawa	0 1 38	E 42	Do.	0 0 21
A 12	Kammalewatta	0 3 4	E 43	Ehela-arawa, Kosgahakumbura, T. Ps. 178,101 and 178,578	5 0 13
A 13	Kammalearawehelabima, Kammalarawekumbura, Kammalarawepahalabima	2 1 37	E 44	Kosgahakumburewatta	0 1 4
A 14	Egodawalawewatta	0 2 10	E 45	Karagaskandurehelawatta	0 2 37
A 14a	Kapuhewawatta	0 1 14	E 46	Agalearawa (T. P. 178,100)	0 3 4
A 14b	Kaputenne-elagawawatta	0 0 31			
A 14c	Kaputennewatta	0 1 2			
A 14d	Kaputenne-elagawawatta	0 0 17			
A 15	Kaputennemedawalawawatta	0 0 29			
A 15a	Do.	0 0 38			
A 15b	Do.	0 1 14			
A 15c	Kaputenne-elapahalawatta	0 3 23			
A 15d	Kaputenne-elagawawatta	0 3 26			
A 15e	Kaputennegawawatta	0 2 1			
A 15f	Kaputenne-elagawawatta	0 0 30			
A 17	Kammalwatta	0 2 22			
					65 1 6

[For Diagram see page 658.]

Ratnapura Notice No. 4,839.

Notice under "The Waste Lands Ordinances of 1897, 1899, 1900, and 1903."

TAKE notice that unless within three months from April 25, 1913, the persons, if any, who claim any interest in the lands hereinafter mentioned or in any one or more of such lands make claim in person or in writing to the said lands or any of them or to some interest therein to H. O. Fox, Esq., Special Officer appointed under section 28 of "The Waste Lands Ordinances of 1897, 1899, 1900, and 1903," at his office at Fort, Colombo:

Such Special Officer, in pursuance of the powers vested in him by the said Ordinances, will declare by writing under his hand that the said lands or such of them, as to which no claim has been made, are the property of the Crown.

H. O. FOX,
Special Officer.

Description of the Lands referred to.

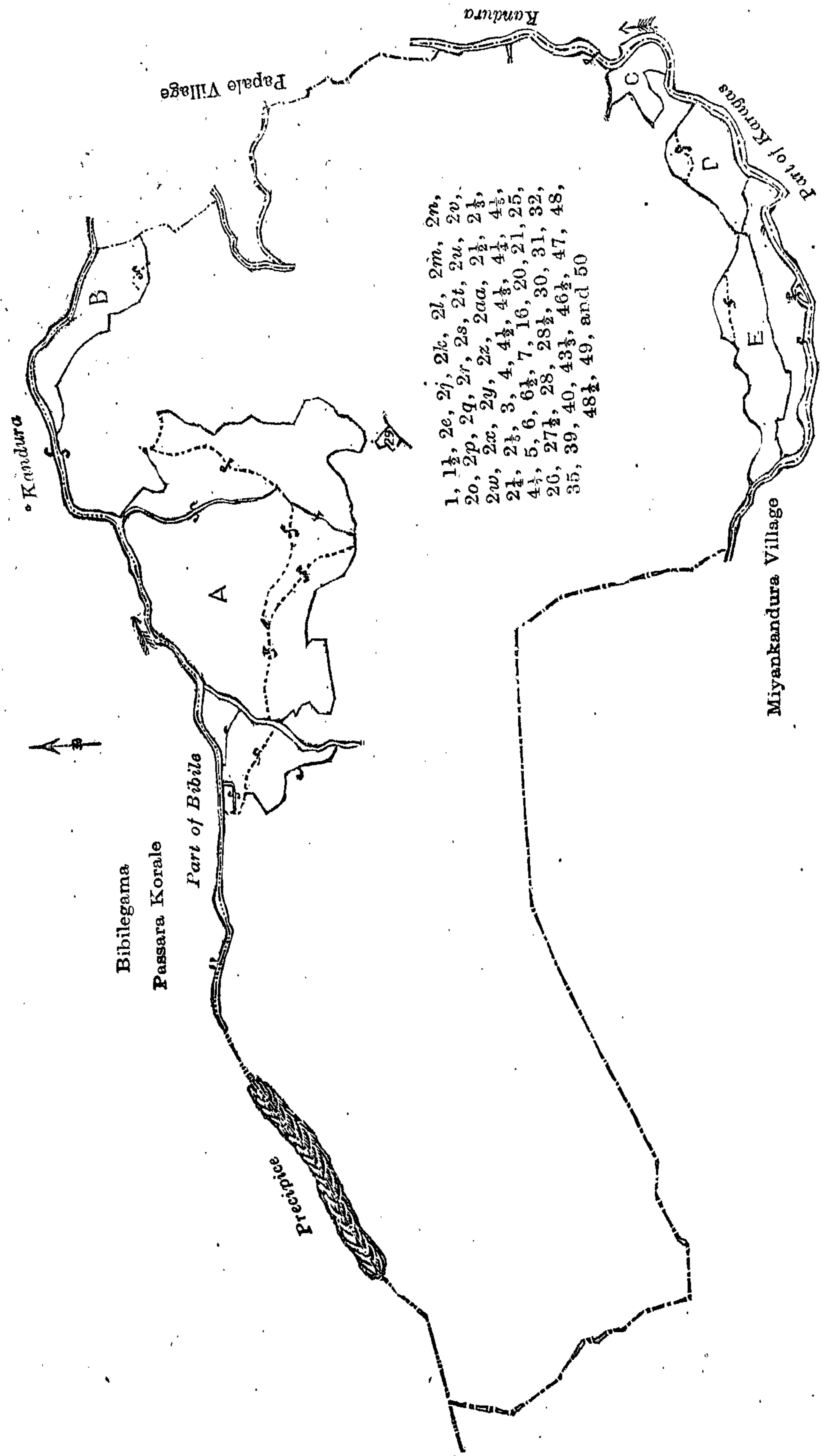
The following lots situated in the village of Watapota, in the Meda pattu of the Nawadun korale of the Ratnapura District, in the Province of Sabaragamuwa, as described in the annexed diagrams:—

I.—Preliminary plan 22. Field sheets L/24/55-63, L/24/56-64, L/25/49-57, and L/25/50-58.

Situation: Watapota village in Nawadun korale of Ratnapura District.

Lot.	Name of Land.	Extent, A. R. P.
11	Kitatennedeniya	1 1 25
13	Keledeniya	0 2 37
15	Arachchigehena, Weliwattahena, Galwetabendiwattahena, Tennehena, Atakandadeniyagodahena, Kitatennedeniyahenyaya, Lindagawadeniyagodahena, Pansalehena, Ittegaladeniya, Moderawattahena, Hindapoldeniyehena, Etambowalehena, Tunuruwandeniyahena, Dangaradeniyehenyaya, Gangabodahena, Batahena, Tippolehena, Tennehena, Belanhena, Dikhena, Ambagahahena, Wiyatuwehena, Heressehena, Dangahamadehena, Kosgahahena, Kabaragalehena	486 1 0
18	Tunuruwandeniya	1 1 0
		489 2 22

and bounded as follows: on the north by the Wey-ganga, Bolthumbuwatta claimed by Bandarawatta, Gangabodahenedeniya claimed by Hettige Siribohamy, Bolthumbuwatta claimed by Bandarawatta, Mannannelagewatta claimed by Mannannelage Badapissa and others, Koswinnewatta claimed by Mahallan Omaru Lebbe Kosaku, Koswinnedeniya claimed by ditto, the Meriyan-dola; on the east by the Meriyan-dola, the village limit of Yatagare, the village limit of Kolumbugama; on the south by the village limit of Kolumbugama, the village limit of Nivitigala; on the west by the village limit of Nivitigala, Keledeniyekumbura claimed by Iddamaloda Kumarihamy and others, the village limit of Nivitigala, Arachchigewatta claimed by Arachchige Panguwa, Narissekumbura claimed by Kumarihamy, Thumbekumbura claimed by Arachchige Panguwa, Migahakumbura claimed by Hettige Panguwa, Wilakumbura claimed by ditto, Bandaramuttetuwa claimed by Kumarihamy, Bandarawatta claimed by Kumarihamy and others, Migasmullewatta claimed by Migasmullepanguwa Mudalihamy, Pansalwatta claimed by Wirahinge Panguwa, minor road, Ittagaladeniyewatta claimed by Hettige Panguwa, Hindapotadeniyewatta claimed by Hettige Siribohamy, Hindapotadeniyewatta claimed by ditto, Hindapotadeniyapittaniya claimed by ditto, Hindapotadeniyewatta claimed by Hettige Ratranhamy, Ranhamilagewatta claimed by Hettige Balahamy, Modarawattadeniyekumbura claimed by Hettige Balahamy and others.



Surveyor-General's Office,
Colombo, January 22, 1913.

Scale of 16 Chains to an Inch.

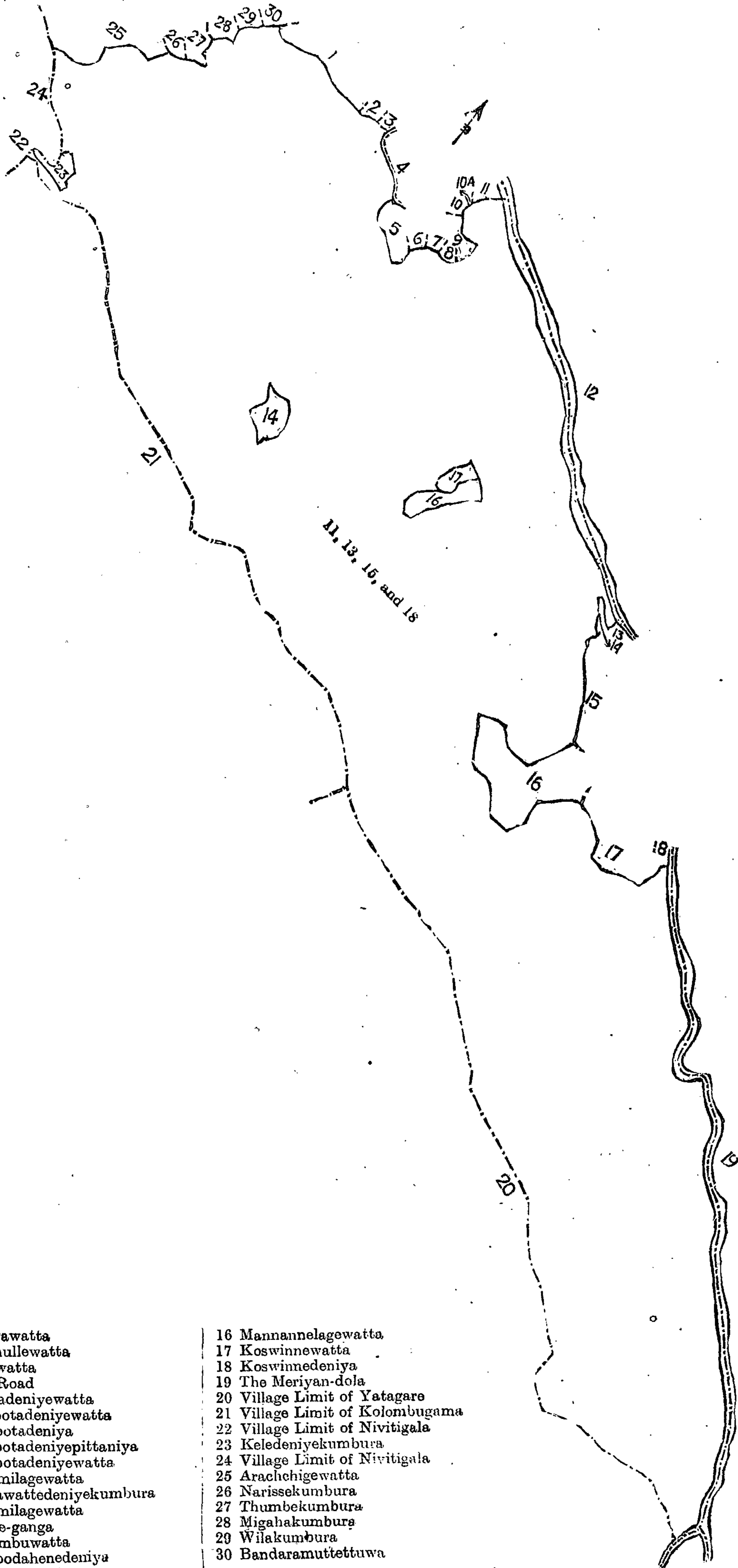
A. H. G. DAWSON,
for Surveyor-General.

Uva S. O. 72, 1912—1913.

NOTE.—The following lots lying within the above boundaries are excluded from this notice, and their aggregate acreage of 4 acres and 37 perches is not included in the acreage of 489 acres 2 roods and 22 perches given above :—

Preliminary plan 22.

Lot.	Name of Land.	Extent, A. R. P.
14 ..	Dangandeniya	1 2 30
16 ..	Tunuruwandeniye-kumbura	1 2 27
17 ..	Tunuruwandeniye-watta	0 3 20
		4 0 37



- 1 Bandarawatta
- 2 Migasmullewatta
- 3 Pansalwatta
- 4 Minor Road
- 5 Ittagaladeniyewatta
- 6 Hindapotadeniyewatta
- 7 Hindapotadeniya
- 8 Hindapotadeniyepittaniya
- 9 Hindapotadeniyewatta
- 10 Ranhamilagewatta
- 10a Modarawattedeniyekumbura
- 11 Ranhamilagewatta
- 12 The We-ganga
- 13 Bolthumbuwatta
- 14 Gangabodahenedeniya
- 15 Bolthumbuwatta

- 16 Mannannelagewatta
- 17 Koswinnewatta
- 18 Koswinnedeniya
- 19 The Meriyan-dola
- 20 Village Limit of Yatagare
- 21 Village Limit of Kolombugama
- 22 Village Limit of Nivitigala
- 23 Keledeniye-kumbura
- 24 Village Limit of Nivitigala
- 25 Arachchigewatta
- 26 NariSekumbura
- 27 Thumbekumbura
- 28 Migahakumbura
- 29 Wilakumbura
- 30 Bandaramuttettuwa

Surveyor-General's Office,
Colombo, April 20, 1909.

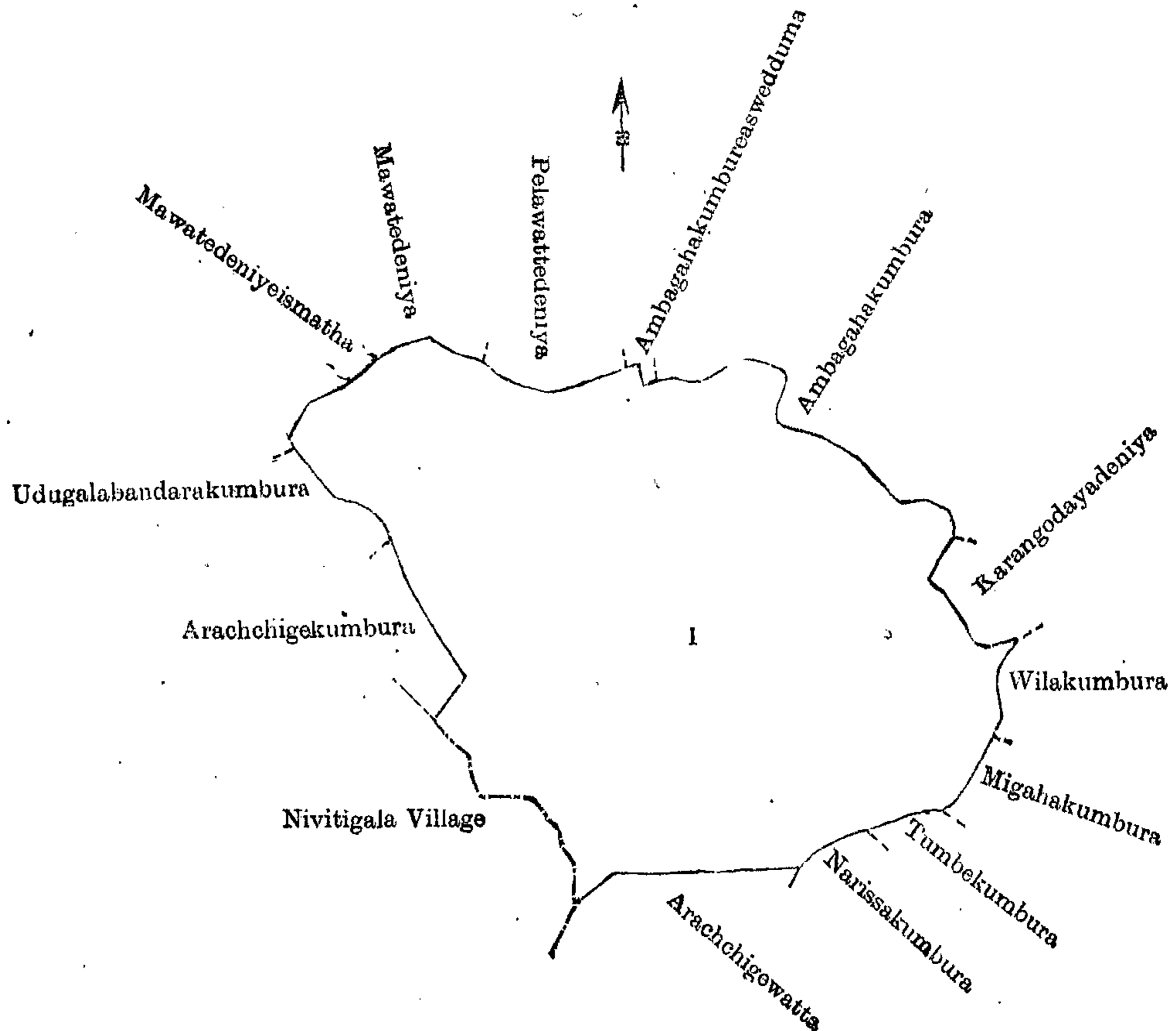
Scale of 16 Chains to an Inch.

J. B. M. RIDOUT,
for Acting Surveyor-General.

II.—Preliminary plan 22. Field sheets L/24/55-63, L/24/56-64, L/25/49-57.
Situation: Watapota village in Nawadun korale of Ratnapura District.

Lot.	Name of Land.	Extent, A. R. P.
I	Polattegepaleyaya	28 3 30

and bounded as follows: on the north by Mawatedeniya claimed by Hettige Siribohamy, Pelawattedeniya claimed by Kumarihamy, Ambagahakumbureaswedduma claimed by Koswinne Bandula and others, Ambagahakumbura claimed by Wirahinge Appu and others; on the east by Karangodayadeniya claimed by Hettige Panguwa, Wilakumbura claimed by ditto, Migahakumbura claimed by ditto; on the south by Tumbekumbura claimed by Arachchige Panguwa, Narissakumbura claimed by Kumarihamy, Arachchigewatta claimed by Arachchige Panguwa, the village limit of Nivitigala; on the west by the village limit of Nivitigala, Arachchigekumbura claimed by Arachchige Panguwa, Udugalabandarakumbura claimed by Kumarihamy, Kadjugahadeniya claimed by Hettige Siribohamy, Mawatedeniyeismatha claimed by Koswinne Panguwa.



Surveyor-General's Office,
Colombo, April 20, 1909.

Scale of 8 Chains to an Inch.

J. B. M. RIDOUT,
for Acting Surveyor-General.

Ratnapura S. O. 21, 1912-1913.

Kegalla Notice No. 4,840.

Notice under "The Waste Lands Ordinances of 1897, 1899, 1900, and 1903."

TAKE notice that unless within three months from April 25, 1913, the persons, if any, who claim any interest in the lands hereinafter mentioned or in any one or more of such lands make claim in person or in writing to the said lands or any of them or to some interest therein to H. O. Fox, Esq., Special Officer appointed under section 28 of "The Waste Lands Ordinances of 1897, 1899, 1900, and 1903," at his office at Fort, Colombo:

Such Special Officer, in pursuance of the powers vested in him by the said Ordinances, will declare by writing under his hand that the said lands or such of them, as to which no claim has been made, are the property of the Crown.

H. O. FOX,
Special Officer.

Description of the Lands referred to.

The following lots situated in the village of Uda Hinguruwaka, in the Kinigoda korale of the Kegalla District, in the Province of Sabaragamuwa, as described in the annexed diagrams:—

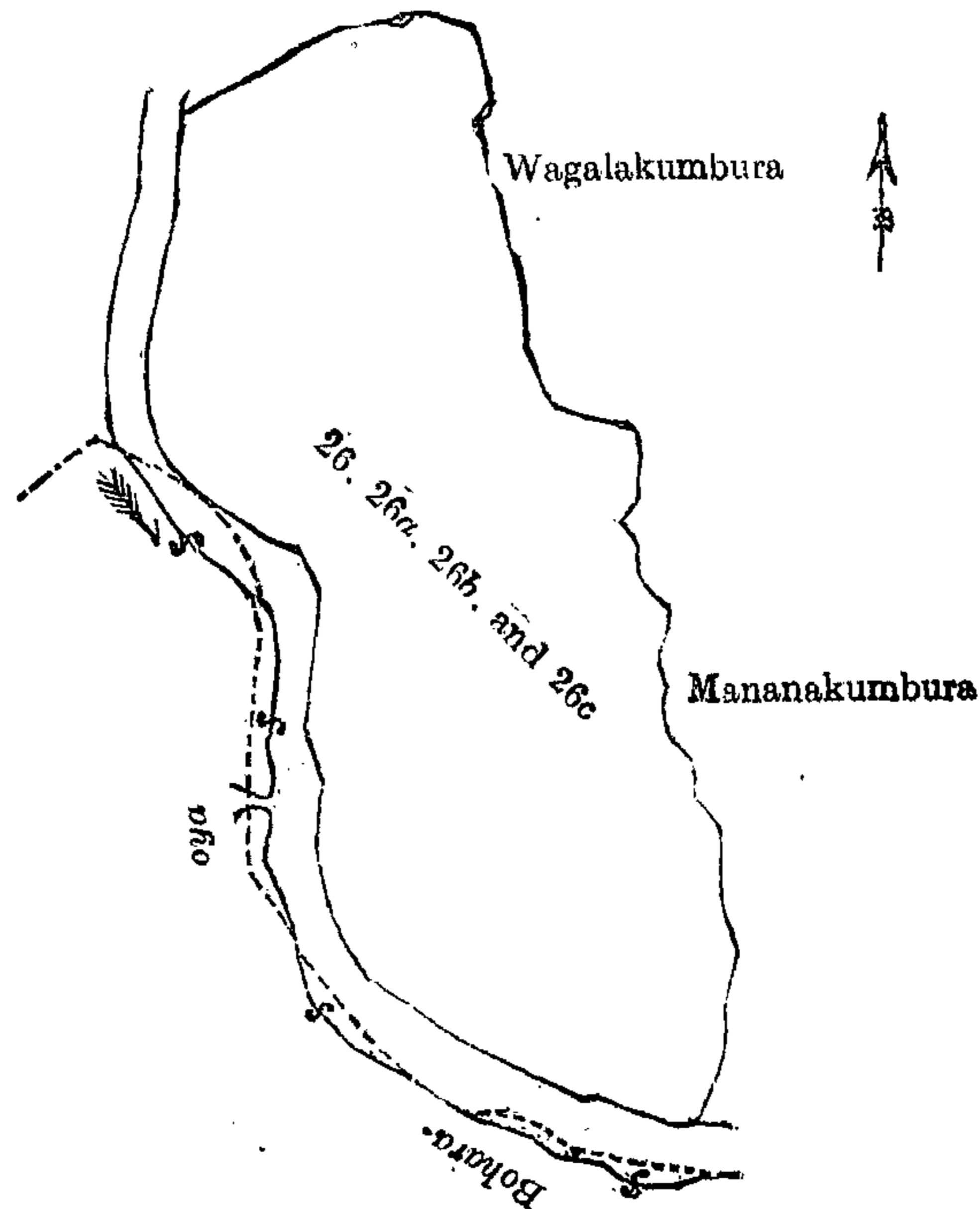
I.—Preliminary plan 95.

Situation: Uda Hinguruwaka village in Kinigoda korale of Kegalla District.

Lot.	Name of Land.	Extent, A. R. P.
26	Beligahamulatennehena or Habatennehena	1 3 36
26a	Do.	0 2 34
26b	Katupitiyettenehena	1 0 16
26c	Do.	1 0 6
		4 3 12

and bounded as follows: on the north by Beligahamulatennekumbura claimed by Tumpanayalage Rankira and others; on the east by Wagalakumbura claimed by Kosgallalage Rankira and others, Mananakumbura claimed by Gabbayalage Silindu and others; on the south and west by the Bohara-oya.

Beligahamulatennekumbura



Surveyor-General's Office,
Colombo, January 25, 1913.

Scale of 4 Chains to an Inch.

A. H. G. DAWSON,
for Surveyor-General.

II.—Preliminary plan 95.

Situation : Uda Hinguruwaka village in Kinigoda korale of Kegalla District.

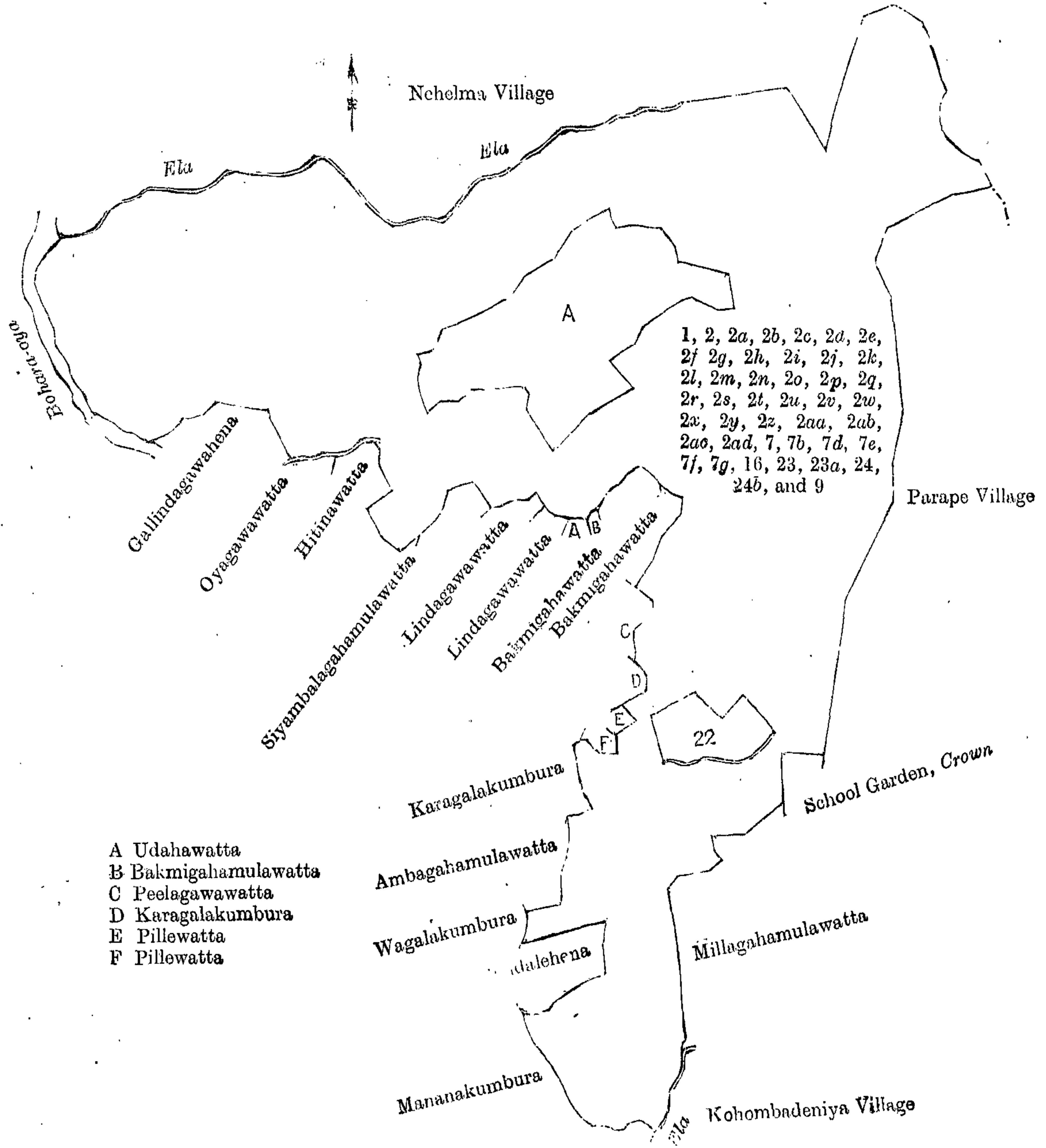
Lot.	Name of Land.	Extent, A. R. P.	Lot.	Name of Land.	Extent, A. R. P.
1	Nanamankadamukalana	2 3 8	2v	Hennegederahena	0 2 38
2	Arambegomayalehena	2 3 31	2w	Thelambugahamulahena	0 3 32
2a	Nagahamulamankadehena	1 2 28	2x	Millagahamulahena	0 3 26
2b	Kalagahamulahena	0 2 19	2y	Bandarahenewatta	0 3 24
2c	Kahatagahamulahena	1 2 34	2z	Ketagalagahamulahena	0 2 20
2d	Rukattanagahamulahena	0 2 32	2aa	Keragalakumburapillewa	0 0 39
2e	Kosgahamulahena	0 2 39	2ab	Millagahamulahena	1 1 17
2f	Kalagahamulahena	0 2 39	2ac	Heratgehena	1 2 4
2g	Hingurehena or Narangahamulahena	3 1 38	2ad	Keragalahena	3 1 35
2h	Mugunugahamulahena	0 1 6	7	Delgahamulahena	2 1 20
2i	Koswattehena	1 2 26	7b	Mugunugahamulahena	1 2 19
2j	Kalugalagawahena or Wellangahamulahena	1 0 13	7d	Pahalakandehena	2 0 9
2k	Ketagalagahamulawattehena	0 0 11	7e	Miriskotuwehena	0 2 35
2l	Siyambalagahamulahena	0 1 14	7f	Thottilagahamulahena	2 1 15
2m	Galkotuwehena	0 0 38	7g	Bilinchagahamulahena	0 0 9
2n	Kalugalagawahena	0 0 36	16	Bakmigahahena	1 0 7
2o	Do.	0 0 30	23	Millagahamulahena	0 2 27
2p	Halgahamulahena	1 1 9	23a	Do.	0 3 23
2q	Bilinchagahamulahena	1 2 15	24	Heratgehena	0 3 32
2r	Bandarahena	2 2 33	24b	Bandawehena	0 1 26
2s	Moragollehena	2 3 27	9	Udahinguruwakakanda	11 2 7
2t	Bakmigahamulahena	1 3 15			65 3 7
2u	Mugunugahamulahena	0 2 2			

and bounded as follows : on the north by an ela, the village limit of Nehelma ; on the east by the village limit of Parape, school garden acquired by the Crown, Millagahamulawatta claimed by Pena Mina Meyappulle, an ela ; on the south by Mananakumbura claimed by Gabbalayalage Silindu and others, Bandawehena claimed by Kosgolalage Ukkuwa and others, Wagalakumbura claimed by Kosgollalage Rankira and others, Ambagahamulawatta claimed by Kandagomayalayegedera Baiya, Karagalakumbura claimed by Karandupona Arachchige Kirihami, Pillewatta claimed by Alankarayalage Rani and others, Karagalakumbura claimed by Karandupona Arachchige Kirihami, Peelagawawatta claimed by Gabbalayalage Ukku and others, Bakmigahawatta claimed by Gabbalalage Dingi, Bakmigahawatta claimed by Gabbalayalage Ukku and others, Bakmigahamulawatta claimed by Gabbalagegedera Dingi, Udahawatta claimed by Ilukewelayalage Menika and others, Lindagawawatta claimed by Arambegedera Kiri Menika, Lindagawawatta claimed by Arambegedera Kiri Wattuwa, Siyambalagahamulawatta claimed by Ilukewelayalage Kiri Menika, Hitinawatta claimed by Selawayalage Tikiri of Gonagala, Oyagawawatta claimed by Udumullalage Ukku, Gallindagawahena claimed by Agampodi Dewayalage Kiri Happuwa and others ; on the west by the Bohara-oya.

NOTE.—The following lots lying within the above boundaries are excluded from this part of the notice, and their aggregate acreage of 7 acres 2 roods and 6 perches is not included in the acreage of 65 acres 3 roods and 7 perches given above :—

Preliminary plan 95.

Lot.	Name of Land.	Extent, A. R. P.
A 7a	Gurunnahelawatta	1 1 15
A 7c	Ihalagahamulahena	1 0 1
A 8	Maragahamulawatta	2 3 31
A 8a	Pahalakandewatta	1 0 14
22	Kankumbalangahamulahena	1 0 25
		7 2 6



Surveyor-General's Office,
Colombo, January 25, 1913.

Scale of 8 Chains to an Inch.
Kegalla S. O. 11, 1912—1913.

A. H. G. DAWSON,
for Surveyor-General.

Kegalla Notice No. 4,841.

Notice under "The Waste Lands Ordinances of 1897, 1899, 1900, and 1903."

TAKE notice that unless within three months from April 25, 1913, the persons, if any, who claim any interest in the lands hereinafter mentioned or in any one or more of such lands make claim in person or in writing to the said lands or any of them or to some interest therein to H. O. Fox, Esq., Special Officer appointed under section 28 of "The Waste Lands Ordinances of 1897, 1899, 1900, 1903," at his office at Fort, Colombo:

Such Special Officer, in pursuance of the powers vested in him by the said Ordinances, will declare by writing under his hand that the said lands or such of them, as to which no claim has been made, are the property of the Crown.

H. O. Fox,
Special Officer.

Description of the Lands referred to.

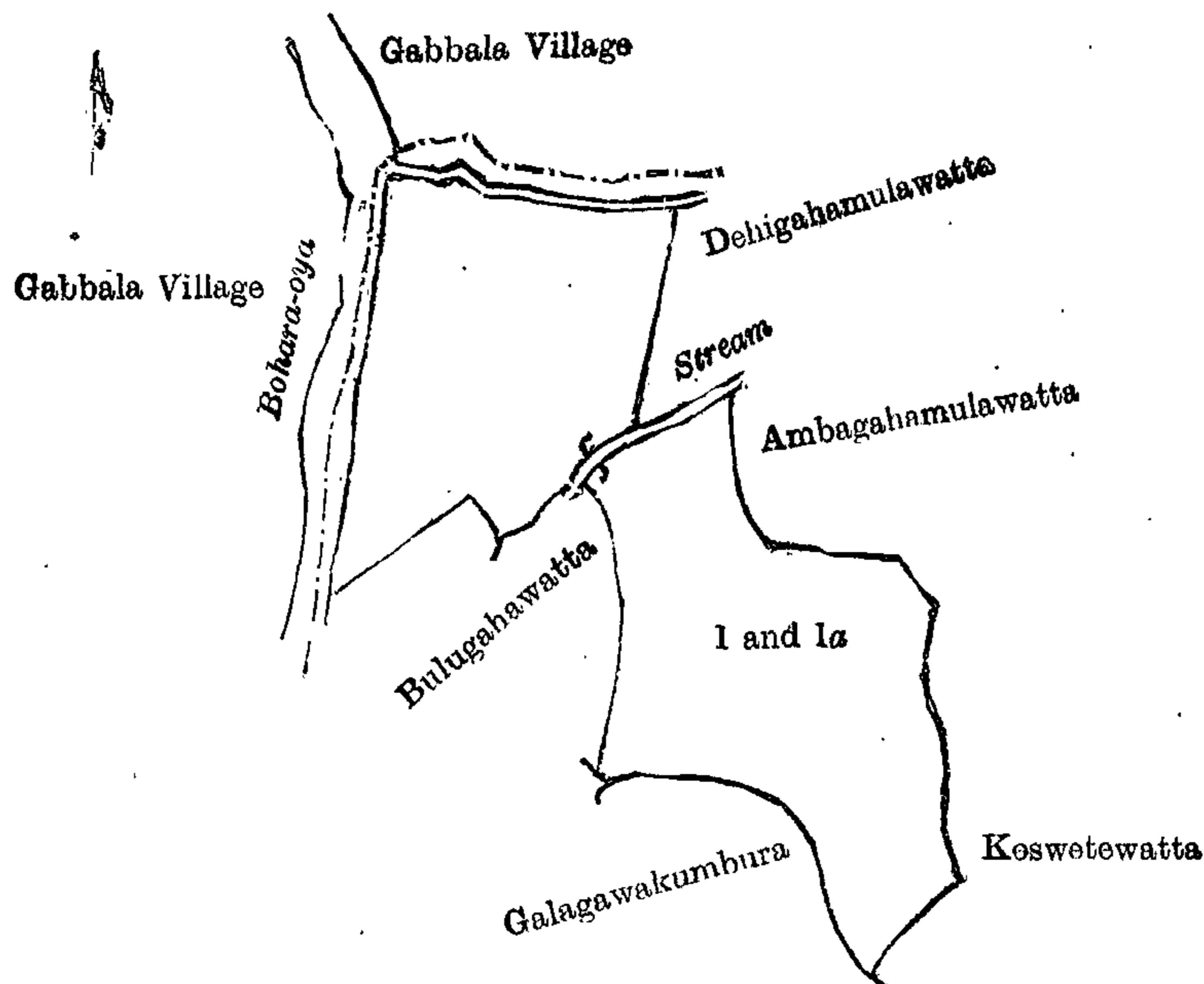
The following lots situated in the village of Nehelma, in the Kinigoda korale of the Kegalla District, in the Province of Sabaragamuwa, as described in the annexed diagrams:—

I.—Preliminary plan 94.

*Situation: Nehelma village in Kinigoda korale of Kegalla District.

Lot.	Name of Land.	Extent, A. R. P.
1	Liyangahamulahena	1 1 29
1a	Siyambelagahamulahena	1 3 8
		3 0 37

and bounded as follows: on the north by a stream (the village limit of Gabbala); on the east by Dehigahamulawatta claimed by Pinnawelayalage Kirihonda and others, a stream, Ambagahamulawatta claimed by Wijehat Dewayalage Dingia and others, Koswettewatta claimed by Agampodi Dewayalage Amangira and others; on the south by Galagawakumbura claimed by Wannu Hakurubadalage Handuna and others, Bulugahawatta claimed by Agampodi Dewayalage Amangira and others; on the west by the Bohara-oya (the village limit of Gabbala).



Surveyor-General's Office,
Colombo, January 30, 1913.

Scale of 4 Chains to an Inch.

A. H. G. DAWSON,
for Surveyor-General.

II.—Preliminary plan 94.

Situation : Nehelma village in Kinigoda korale of Kegalla District.

Lot.	Name of Land.	Extent, A. R. P.
7	.. Millagahamulahena, Keenhendehena, Meegahamulahena, Bandarahena, Mudunapitamukalana, Bulugahamulahena	.. 14 0 8
8	.. Hapugahamulahena, Kumbukgahamulahena, Madapolahena, Guruhapolahena	.. 25 3 32
10	.. Gallendaudahena, Heratgehena, Jambugahamulahena	.. 18 1 32
12	.. Gabbalakandemukalana	.. 18 1 27
		76 3 19

and bounded as follows : on the north by the village limit of Gabbala, Bohara-oya, an ela, Agalakettawatta claimed by U. Malinda, &c., Murungagahawatta claimed by Agampodi Dewayalage Amangira and others, Polwatta claimed by U. Malinda and others, an ela, Beligahamulawatta claimed by U. Malinda and others, Wekotanagalagawawatta claimed by Wijehat Dewayalage Tikkira, an ela, Illuppehena claimed by Kosgollalage Menika and others, Heratgehena claimed by ditto, a rock, Illuppehena claimed by Kosgollalage Menika and others, an ela, Indurugollearamba claimed by U. Malinda and others, Iriyagollayekanda claimed by Kosgollalage Ukkuwa and others, the village limit of Gabbala ; on the east by T. P. 51,186 ; on the south by an ela (the village limit of Udahinguruwaka) ; on the west by the village limit of Kotawella.

NOTE.—The following lot lying within the above boundaries is excluded from this part of the notice, and its area of 27 perches is not included in the acreage of 76 acres 3 roods and 19 perches given above :—

Lot.	Name of Land.	Preliminary plan 94.	Extent, A. R. P.
13	.. Madapolawatta 0 0 27

[For Diagram see page 664.]

Kegalla Notice No. 4,842.

Notice under "The Waste Lands Ordinances of 1897, 1899, 1900, and 1903."

TAKE notice that unless within three months from April 25, 1913, the persons, if any, who claim any interest in the lands hereinafter mentioned or in any one or more of such lands make claim in person or in writing to the said lands or any of them or to some interest therein to R. M. M. Worsley, Esq., Special Officer appointed under section 28 of "The Waste Lands Ordinances of 1897, 1899, 1900, and 1903," at his office at Fort, Colombo :

Such Special Officer, in pursuance of the powers vested in him by the said Ordinances, will declare by writing under his hand that the said lands or such of them, as to which no claim has been made, are the property of the Crown.

R. M. M. WORSLEY,
Special Officer.

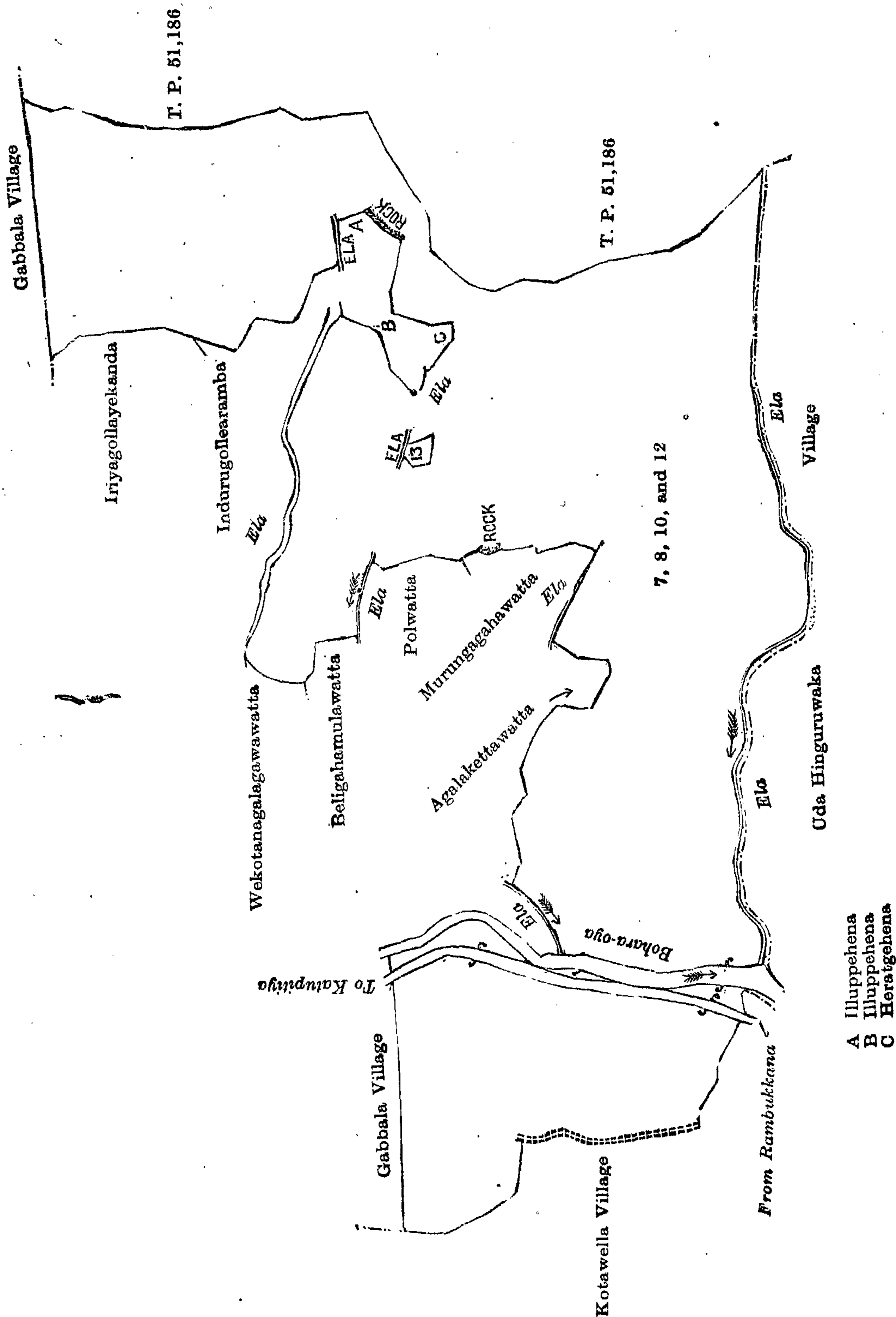
Description of the Lands referred to.

The following lots situated in the village of Kotawella, in the Kinigoda korale of the Kegalla District, in the Province of Sabaragamuwa, as described in the annexed diagrams :—

I.—Preliminary plan 142.

Situation : Kotawella village in Kinigoda korale of Kegalla District.

Lot.	Name of Land.	Extent, A. R. P.
36	.. Nagahamankadamukalana	.. 0 1 18



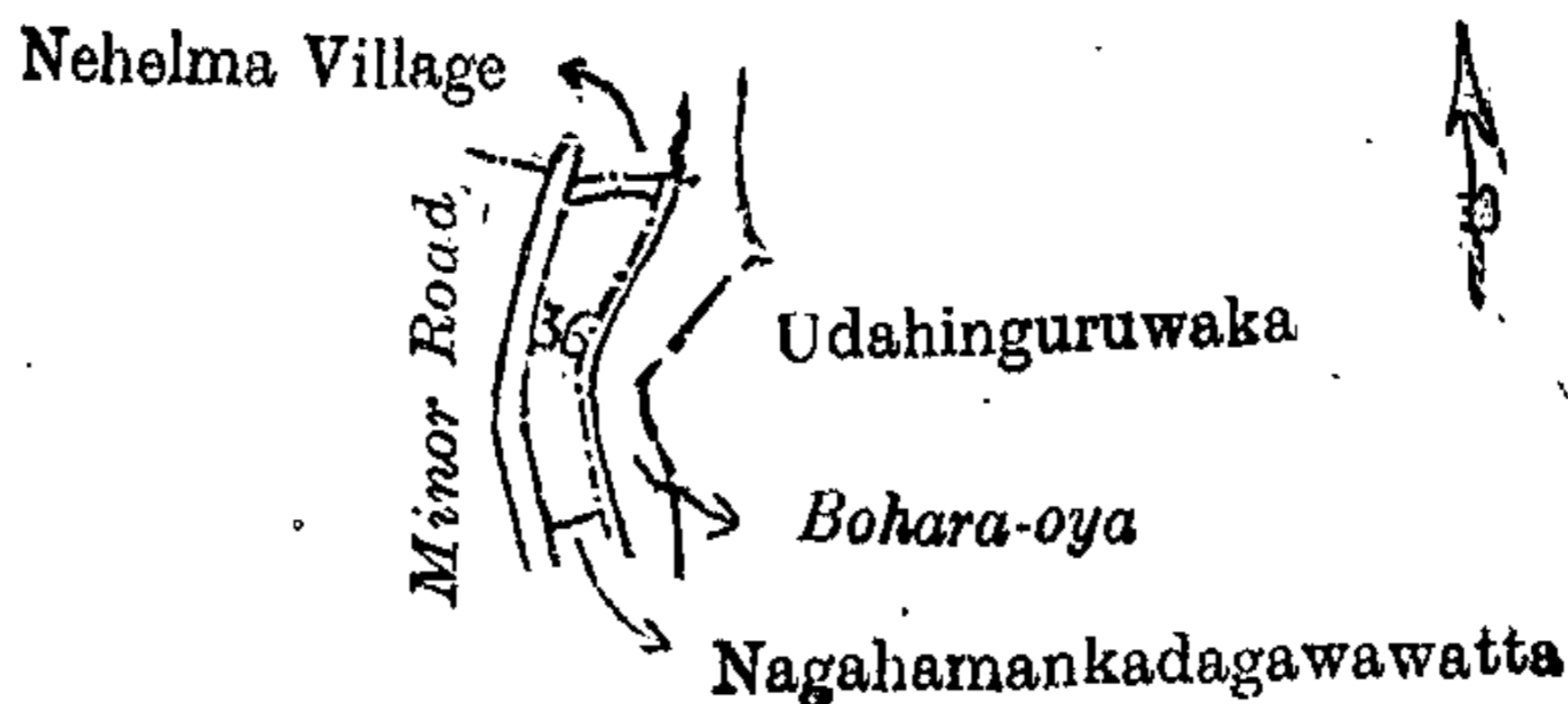
Surveyor-General's Office,
Colombo, January 30, 1913.

Scale of 8 Chains to an Inch.

Kegalla S. O. 12, 1912—1913.

A. H. G. DAWSON,
for Surveyor-General.

and bounded as follows : on the north by the village limit of Nehelma ; on the east by the Bohara-oya (the village limit of Udahinguruwaka) ; on the south by Nagahamankadagawawatta claimed by the Crown ; on the west by the minor road.



Surveyor-General's Office,
Colombo, February 22, 1913.

Scale of 8 Chains to an Inch.

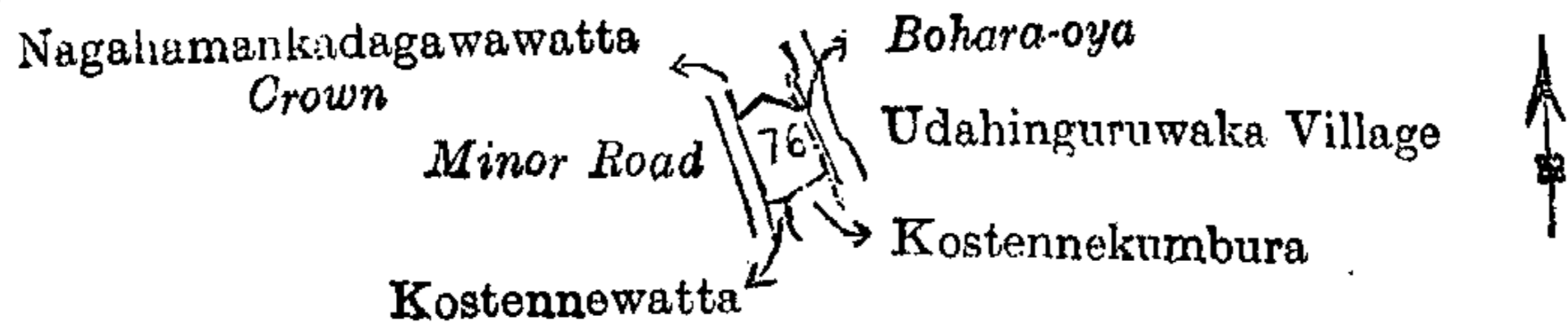
A. H. G. DAWSON,
for Surveyor-General.

II.—Preliminary plan 142.

Situation : Kotawella viilage in Kinigoda korale of Kegalla District.

Lot.	Name of Land.	Extent, A. R. P.
76	Nagahamadamukalana	0 0 26

and bounded as follows : on the north by Nagahamankadagawawatta claimed by the Crown ; on the east by the Bohara-oya (the village limit of Udahinguruwaka) ; on the south by Kostennekumbura claimed by Herat Mudiyansele Mudalihamy, Kostennewatta claimed by Seneviratne Tennekoon Wasala Mudiyansele Tikiri Banda ; on the west by the minor road.



Surveyor-General's Office,
Colombo, February 22, 1913.

Scale of 8 Chains to an Inch.

A. H. G. DAWSON,
for Surveyor-General.

Kegalla S. O. 13, 1912—1913.

Colombo Notice No. 4,843.

Notice under "The Waste Lands Ordinances of 1897, 1899, 1900, and 1903."

TAKE notice that unless within three months from April 25, 1913, the persons, if any, who claim any interest in the lands hereinafter mentioned or in any one or more of such lands appear before the Assistant Government Agent of the Colombo and Negombo Districts of the Western Province, at his office in Colombo, and make claim in person or in writing to the said lands or any of them or to some interest therein :

Such Assistant Government Agent, in pursuance of the powers in him vested by the said Ordinances, will declare by writing under his hand that the said lands or such of them, as to which no claim has been made, are the property of the Crown.

C. V. BRAYNE,
Assistant Government Agent.

PART I.

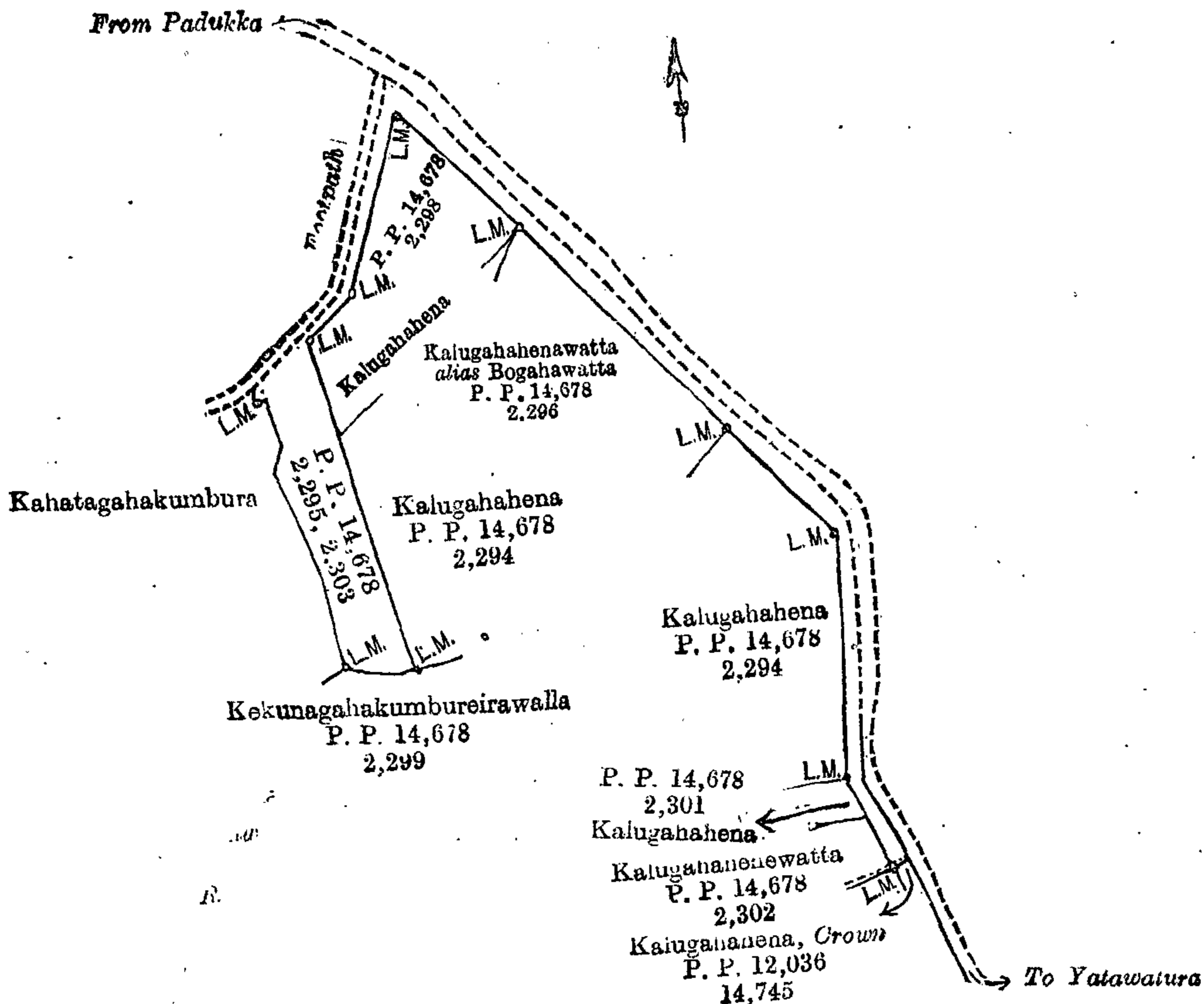
Description of the Lands referred to.

The following lots situated in the village Padukka, in the Meda pattu of the Hewagam korale, in the Colombo District of the Western Province, as shown in the annexed diagram :—

Preliminary plan 14,678.

Lot.	Name of Land.	Extent, A. R. P.
2295	Kalugahahena (reservation for road, footpath, and paddy field)	1 0 6
2303	Kalugahahenewatta (reservation for road)	0 0 3
		1 0 9

and bounded as follows : on the north by road from Padukka to Yatawatura ; on the east by road from Padukka to Yatawatura, Kalugahahena claimed by M. D. J. Jayawardena and Kalugahahena claimed by M. D. S. Jayawardena ; on the south by Kalugahahena Crown land and Kekunagahakumburairawalla claimed by P. E. Salgado ; on the west by Kalugahahenawatta claimed by M. D. S. Jayawardena, Kalugahahena claimed by M. D. S. Jayawardena, Kalugahahena claimed by M. D. S. Jayawardena and another, Kalugahahenewatta alias Bogahawatta claimed by K. P. Madilis Appu, Kahatagahakumbura claimed by Juan Appu and footpath.



Surveyor-General's Office,
Colombo, January 16, 1913.

Scale of 4 Chains to an Inch.

A. J. WICKWAR,
for Surveyor-General.

PART II.

The following lot situated in the village Padukka, in the Meda pattu of the Hewagam korale, in the Colombo District of the Western Province, as described in the annexed diagram :—

Preliminary plan 14,678.

Lot.	Name of Land.	Extent, A. R. P.
2300 ..	Kekunagahakumburakamata	0 0 7

and bounded as follows : on the north and east by Kekunagahakumbura, Kekunagahakumburairawella claimed by P. Elizabeth Salgado ; on the south-west by Kitulgahakumbura claimed by K. Hendappu and another (T. P. 153,655).



Surveyor-General's Office,
Colombo, January 16, 1913.

Scale of 4 Chains to an Inch.

A. J. WICKWAR,
for Surveyor-General.

Colombo Notice No. 4,844.

Notice under "The Waste Lands Ordinances of 1897, 1899, 1900, and 1903."

TAKE notice that unless within three months from April 25, 1913, the persons, if any, who claim any interest in the lands hereinafter mentioned or in any one or more of such lands appear before the Assistant Government Agent of the Colombo and Negombo Districts of the Western Province, at his office in Colombo, and make claim in person or in writing to the said lands or any of them or to some interest therein :

Such Assistant Government Agent, in pursuance of the powers in him vested by the said Ordinances, will declare by writing under his hand that the said lands or such of them, as to which no claim has been made, are the property of the Crown.

C. V. BRAYNE,
Assistant Government Agent.

Description of the Lands referred to.

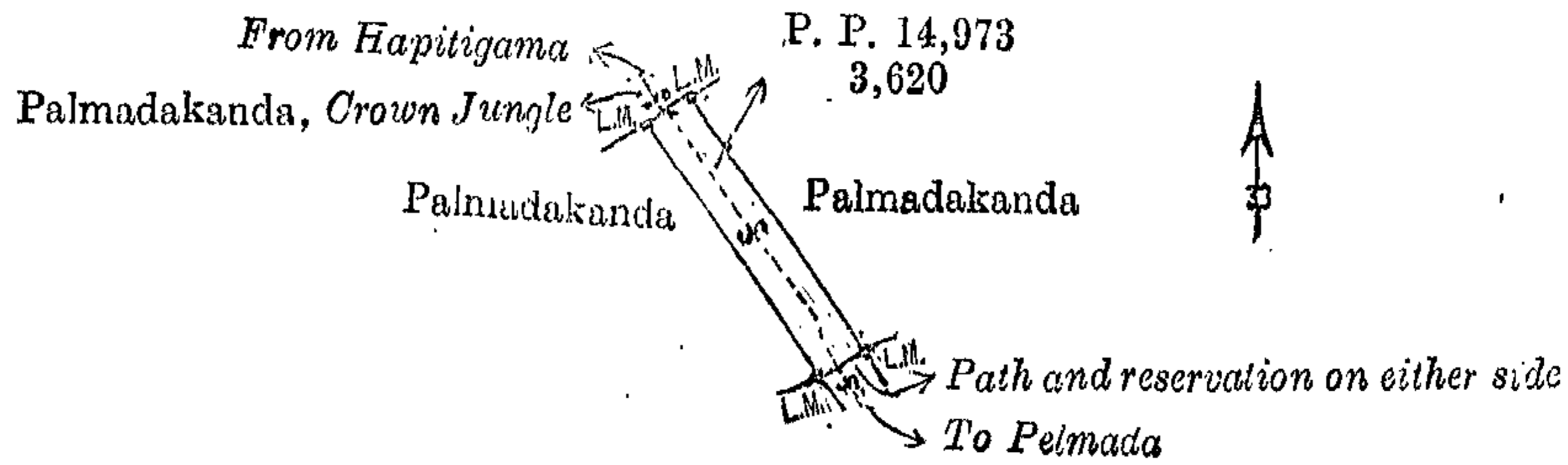
PART I.

The following lot situated in the village Palmada, in the Udugaha pattu of the Hapitigam korale, in the Negombo District of the Western Province, as described in the annexed diagram :—

Preliminary plan 14,973.

Lot.	Name of Land.	Extent, A. R. P.
3620 ..	Palmadakanda (reservation for footpath)	0 0 23

and bounded as follows : on the north by Palmadakanda Crown jungle ; on the east by Palmadakanda sold by the Crown to Alawaturage Swaris Perera of Hapitigama and another ; on the south by path and reservation on either side ; on the west by Palmadakanda sold by Crown to Alawaturage Swaris Perera of Hapitigama and another.



Surveyor-General's Office,
Colombo, February 14, 1913.

Scale of 4 Chains to an Inch.

A. J. WICKWAR,
for Surveyor-General.

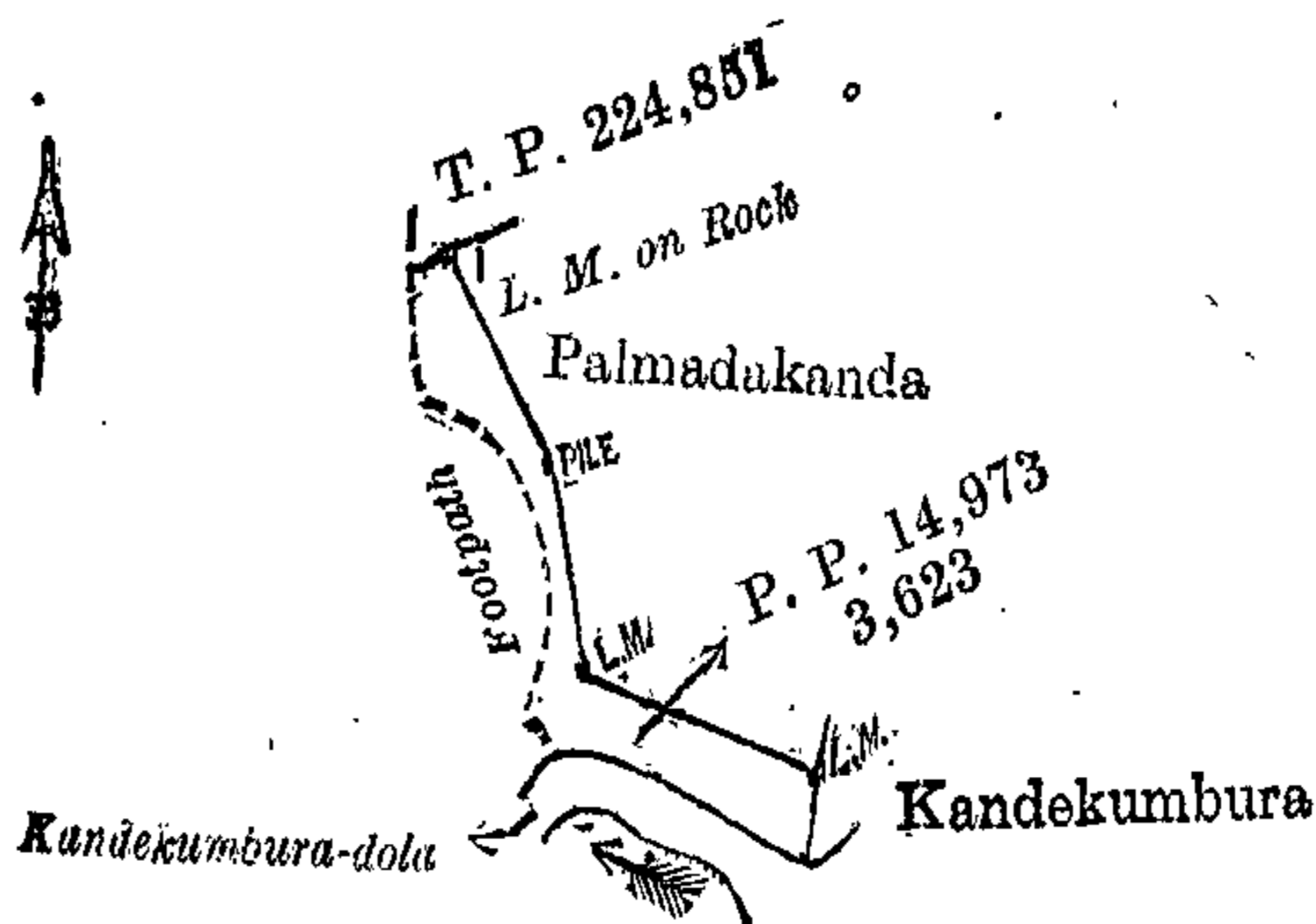
PART II.

The following lot situated in the village Palmada, in the Udugaha pattu of Hapitigam korale, in the Negombo District of the Western Province, as described in the annexed diagram :—

Preliminary plan 14,973.

Lot.	Name of Land.	Extent, A. R. P.
3623 ..	Palmadakanda (reservation for footpath and stream)	0 0 35

and bounded as follows : on the north by land depicted in title plan 224,851 ; on the east by Palmadakanda sold by the Crown to Alawaturage Swaris Perera of Hapitigama and Kandekumbura claimed by Don Abraham Gunewardena and others ; on the south by Kandakumburadola ; on the west by footpath.



Surveyor-General's Office,
Colombo, February 14, 1913.

Scale of 4 Chains to an Inch.

A. J. WICKWAR,
for Surveyor-General.

Colombo Notice No. 4,845.

Notice under "The Waste Lands Ordinances of 1897, 1899, 1900, and 1903."

TAKE notice that unless within three months from April 25, 1913, the persons, if any, who claim any interest in the lands hereinafter mentioned or in any one or more of such lands appear before the Assistant Government Agent of the Colombo and Negombo Districts of the Western Province, at his office in Colombo, and make claim in person or in writing to the said lands or any of them or to some interest therein :

Such Assistant Government Agent, in pursuance of the powers in him vested by the said Ordinances, will declare by writing under his hand that the said lands or such of them, as to which no claim has been made, are the property of the Crown.

C. V. BRAYNE,

Assistant Government Agent.

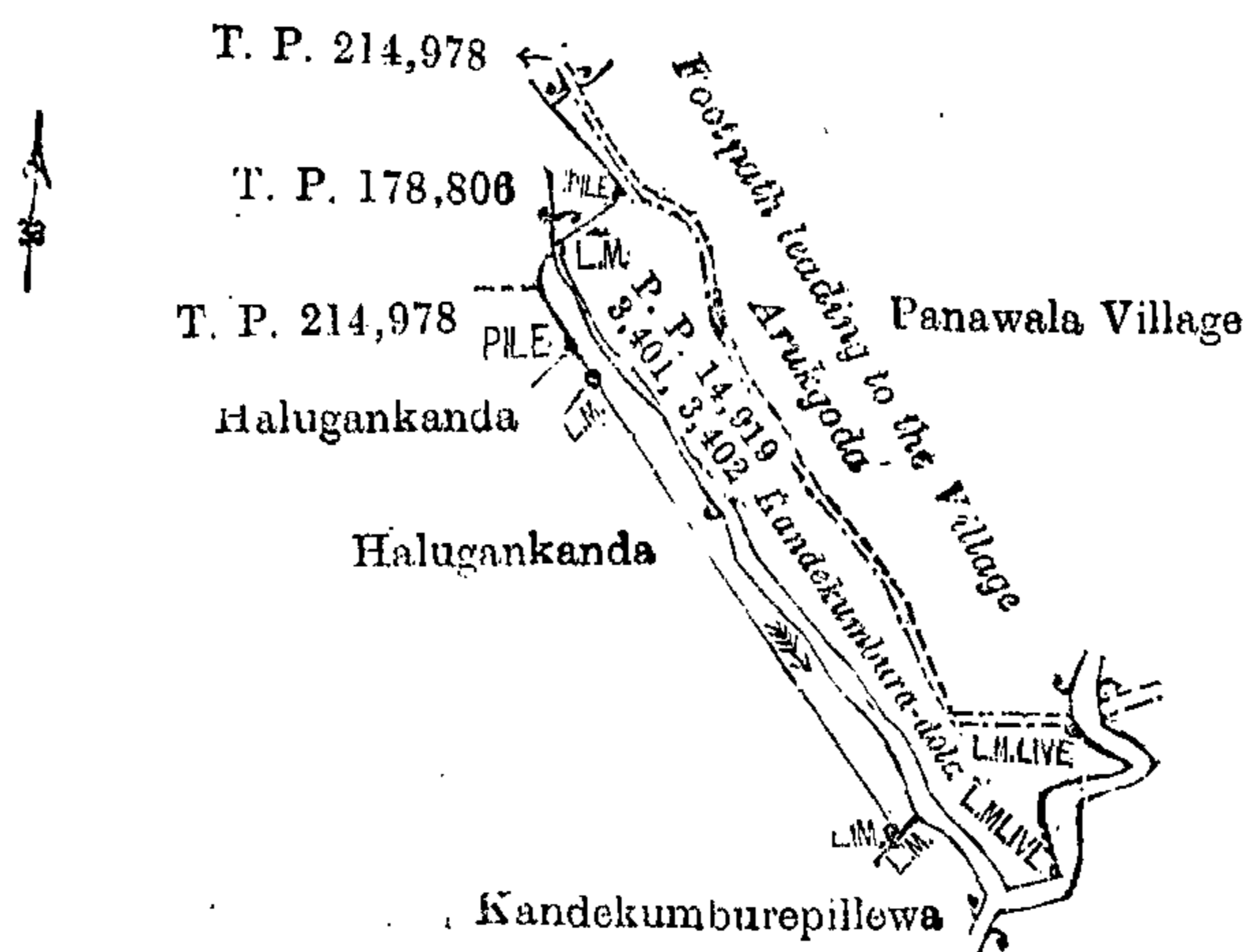
Description of the Lands referred to.

The following lots situated in the village Arukgoda, in the Udugaha pattu of the Hapitigam korale, in the Negombo District of the Western Province, as described in the annexed diagram :—

Preliminary plan 14,919.

Lot.	Name of Land.	Extent, A. R. P.
3401 ..	Halugankanda (reservation for a dola)	.. 0 2 34
3402 ..	Do. (do.)	.. 0 0 23
		0 3 17

and bounded as follows : on the north by land depicted in title plan 178,806 and title plan 214,978 ; on the east by Panawala village (footpath leading to the village Arukgoda) ; on the south by Kandekumbura-dola and Kandekumburapillewa claimed by Kasturu Achchige Appu Sinno ; on the west by Halugankanda sold by Crown to Messrs. Edmund Hewavitarane, S.A. Hewavitarane, and Dr. Charles Alwis Hewavitarane, Halugankanda sold by the Crown to Kasturu Achchige Appusinna and land depicted in title plan 214,978.



Surveyor-General's Office,
Colombo, February 27, 1913.

Scale of 4 Chains to an Inch.

A. J. WICKWAR,
for Surveyor-General.

Colombo Notice No. 4,846.

Notice under "The Waste Lands Ordinances of 1897, 1899, 1900, and 1903."

TAKE notice that unless within three months from April 25, 1913, the persons, if any, who claim any interest in the land hereinafter mentioned appear before the Assistant Government Agent of the Colombo and Negombo Districts of the Western Province, at his office in Colombo, and make claim in person or in writing to the said land or to some interest therein :

Such Assistant Government Agent, in pursuance of the powers in him vested by the said Ordinances, will declare by writing under his hand that the said land, to which no claim has been made, is the property of the Crown.

C. V. BRAYNE,

Assistant Government Agent.

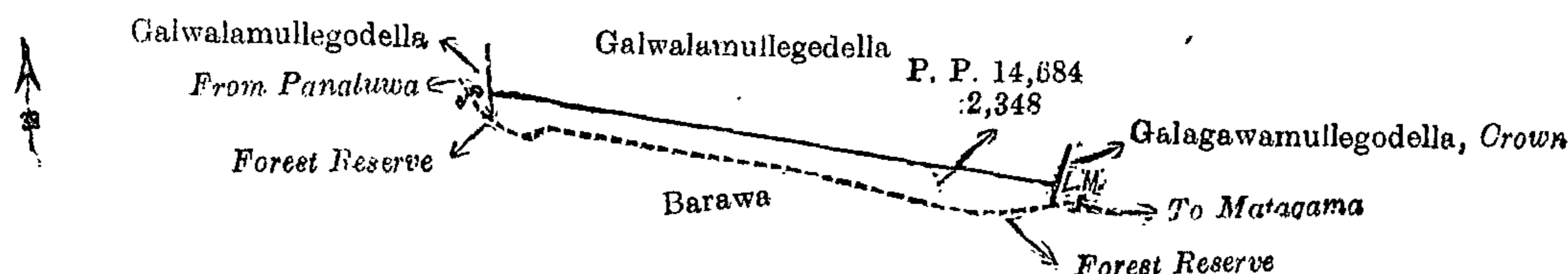
Description of the Land referred to.

The following lot situated in the village Panaluwa, in the Meda pattu of the Hewagam korale, in the Colombo District of the Western Province, as described in the annexed diagram :—

Preliminary plan 14,684.

Lot.	Name of Land.	Extent, A. R. P.
2348 ..	Galwalamullegodella (reservation)	.. 0 1 9

and bounded as follows : on the north by Galwalamullegodella sold by Crown to Don Charles Dias Jayasuriya Appuhamy ; on the east by Galagawamullegodella claimed by the Crown ; on the south by Barawa " Forest Reserve " ; on the west by Galwalamullegodella claimed by the Crown.



Surveyor-General's Office,
Colombo, February 4, 1913.

Scale of 4 Chains to an Inch.

W. C. S. INGLES,
for Surveyor-General.

Colombo Notice No. 4,847.

Notice under "The Waste Lands Ordinances of 1897, 1899, 1900, and 1903."

TAKE notice that unless within three months from April 25, 1913, the persons, if any, who claim any interest in the land hereinafter mentioned appear before the Assistant Government Agent of the Colombo and Negombo Districts of the Western Province, at his office in Colombo, and make claim to the said land or to some interest therein:

Such Assistant Government Agent, in pursuance of the powers in him vested by the said Ordinances, will declare by writing under his hand that the said land, to which no claim has been made, is the property of the Crown.

Description of the Land referred to.

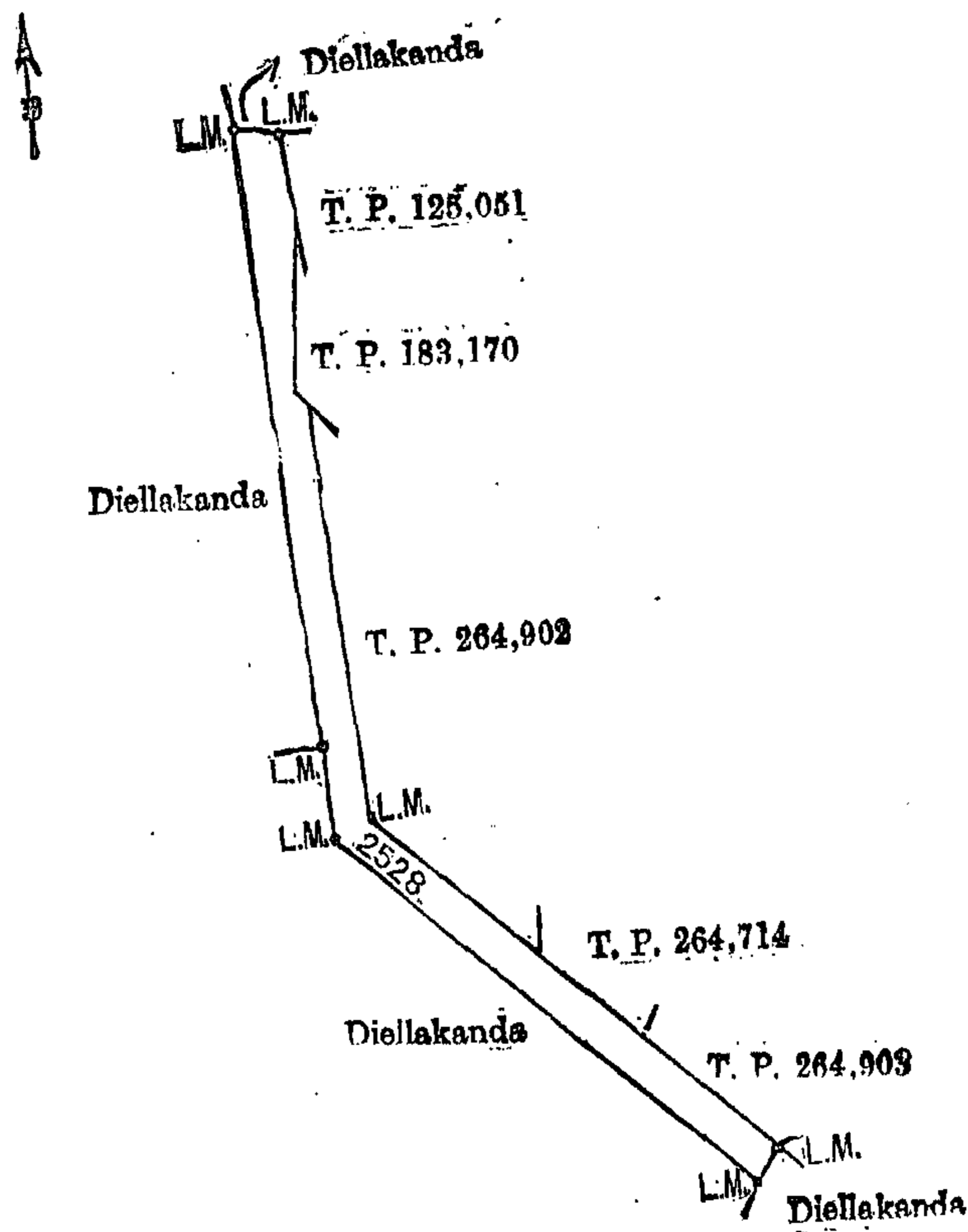
C. V. BRAYNE,
Assistant Government Agent.

The following lot situated in the village Neligama, in the Udugaha pattu of the Hapitigam korale in the Negombo District, of the Western Province, as described in the annexed diagram:—

Preliminary plan 14,720.

Lot.	Name of Land.	Extent. A. R. P.
2528	Diellakanda (reservation for path)	0 2 38

and bounded as follows: on the north by Diellakanda claimed by Mattegamaralage Peris Appu; on the east by lands described in title plans 125,051, 183,170, 264,902, 264,714, and 264,903; on the south-east by Diellakanda claimed by Nissangachchi Kankanamalage Girigoris Appu; on the south by Diellakanda sold by the Crown to Andige Suwaris Fernando and others; on the west by Diellakanda sold by the Crown to Andige Suwaris Fernando and others.



Surveyor-General's Office,
Colombo, February 17, 1913.

Scale of 4 Chains to an Inch.

A. J. WICKWAR,
for Surveyor-General.

FINAL ORDERS.

Matara S. O. No. 1,617.

Order under Section 2 of "The Waste Lands Ordinances of 1897, 1899, 1900, and 1903,"
declaring Lands to be Crown Property.

In the matter of the lands commonly called or known as Gurubaulehena (reservation for main road), Gurubewilawatte-parapitiya (road reservation), Gedarawattehena (road reservation), situate in the village of Henegama, in the Weligam korale of the Matara District, in the Southern Province, and of "The Waste Lands Ordinances of 1897, 1899, 1900, and 1903."

THE notice required by section 1 of "The Waste Lands Ordinances of 1897, 1899, 1900, and 1903," having been duly published in manner prescribed by that section in respect of the above-named lands (*vide* Notice No. 4,641), and no claim having been made to the said lands or to any interest therein within the period of three months from the date specified in the said notice, I, Frederick Lewis, Special Officer appointed under section 28 of the said Ordinances, under and by virtue of the powers vested in me in that behalf by section 2 of the said Ordinances, do hereby on March 6, 1913, order and declare that the said lands, as more fully described herein below, situate in the village of Henegama, in the Weligam korale of the Matara District, in the Southern Province, and shown as lots 81a, 83b, 119 in preliminary plan 557, and in the annexed diagrams, and containing in extent 2 roods and 3 perches, are the property of the Crown.

Description of the Lands referred to.

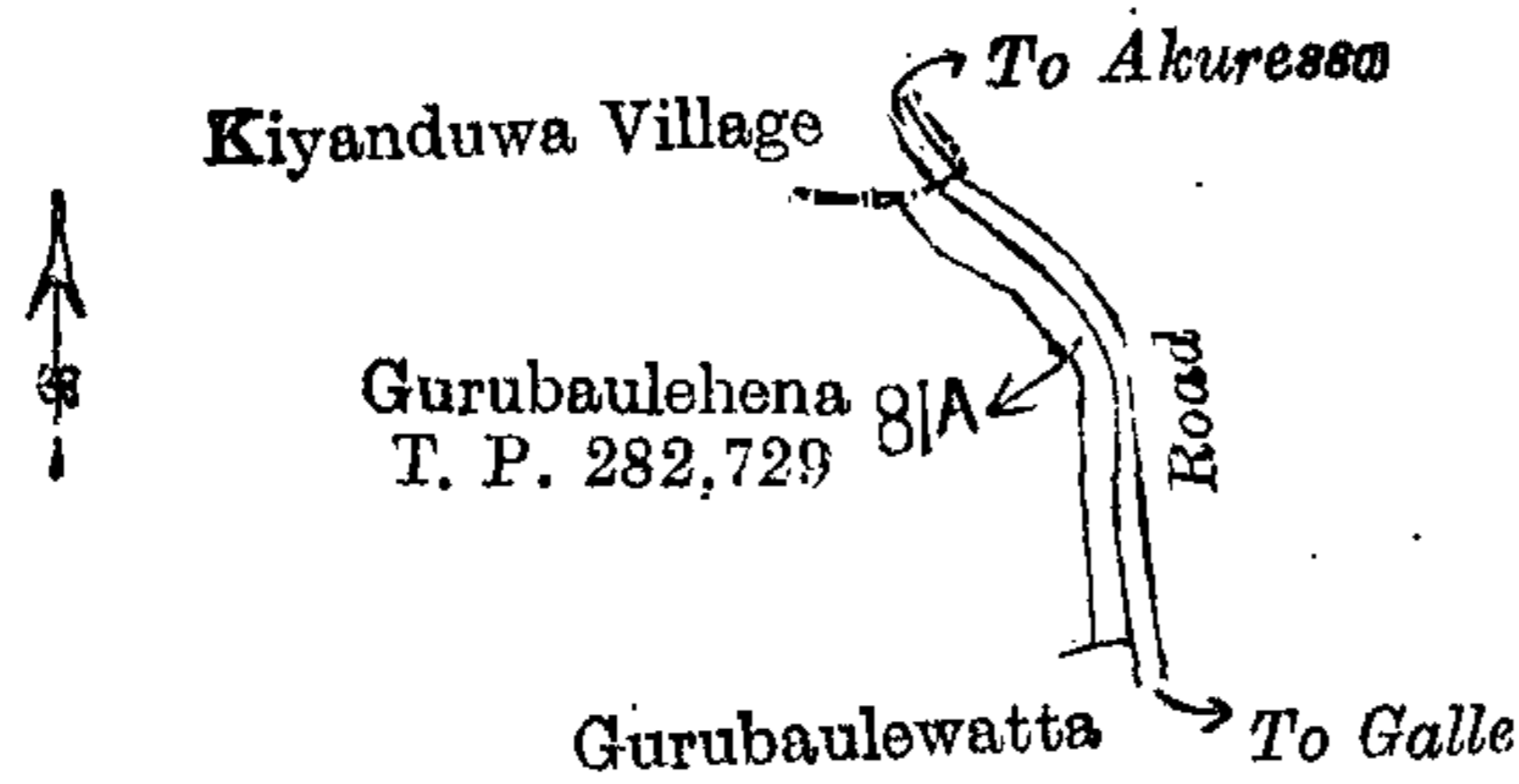
The following lots situated in the village of Henegama, in the Weligam korale of the Matara District, in the Southern Province, as described in the annexed diagrams :—

I.—Preliminary plan 557.

Situation : Henegama village in Weligam korale of Matara District.

Lot.	Name of Land.	Extent, A. R. P.
81a	Gurubaulehena (reservation for main road)	0 0 38

and bounded as follows : on the north by the village limit of Kiyanduwa ; on the east by the Government cart road from Galle to Akuressa ; on the south by Gurubaulewatta claimed by Gurubaule Vitanage Appu ; on the west by Gurubaulehena sold by the Crown (T. P. 282,729).



Surveyor-General's Office,
Colombo, September 26, 1912.

Scale of 8 Chains to an Inch.

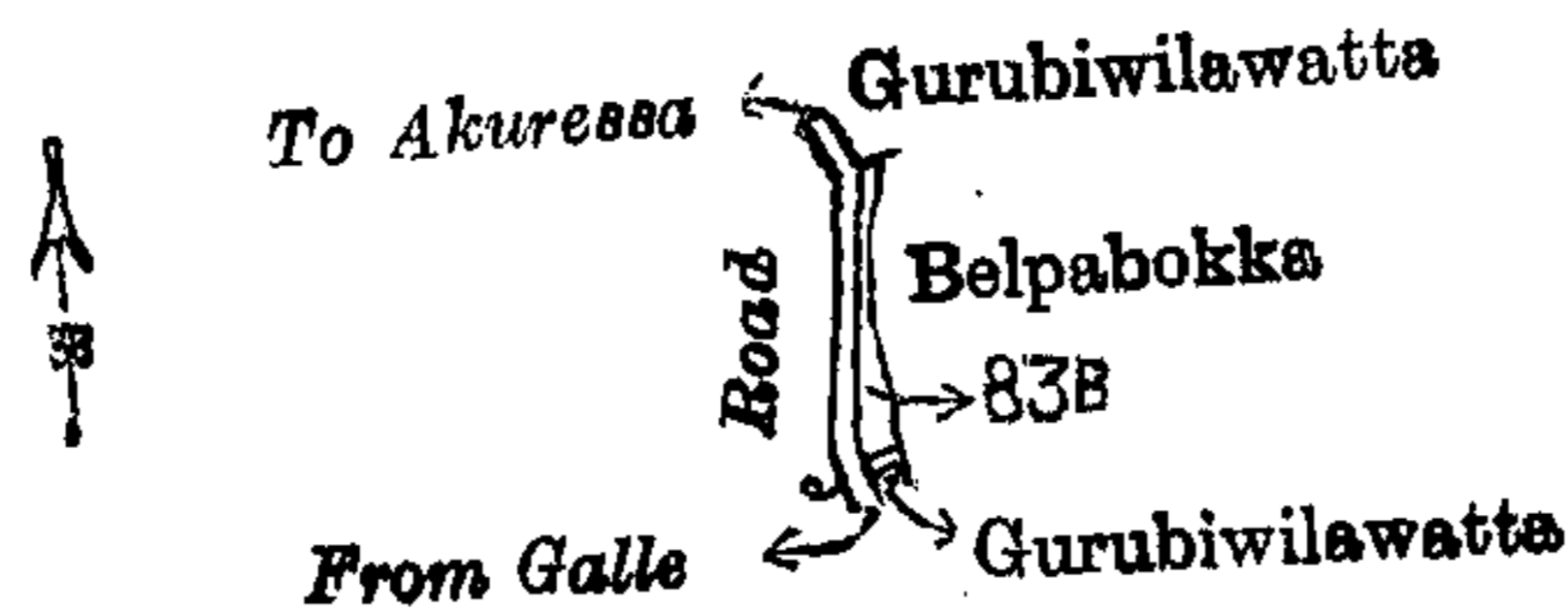
A. H. G. DAWSON,
for Surveyor-General.

II.—Preliminary plan 557.

Situation : Henegama village in Weligam korale of Matara District.

Lot.	Name of Land.	Extent, A. R. P.
83b	Gurubewilawatteparapitiya (road reservation)	0 0 16

and bounded as follows : on the north by Gurubewilawatta sold by the Crown ; on the east by Belpabokka claimed by K. A. Don Bastian ; on the south by Gurubewilawatta claimed by G. Vitanage Appu ; on the west by the Government cart road from Galle to Akuressa.



Surveyor-General's Office,
Colombo, October 10, 1912.

Scale of 8 Chains to an Inch.

A. H. G. DAWSON,
for Surveyor-General.

III.—Preliminary plan 557.

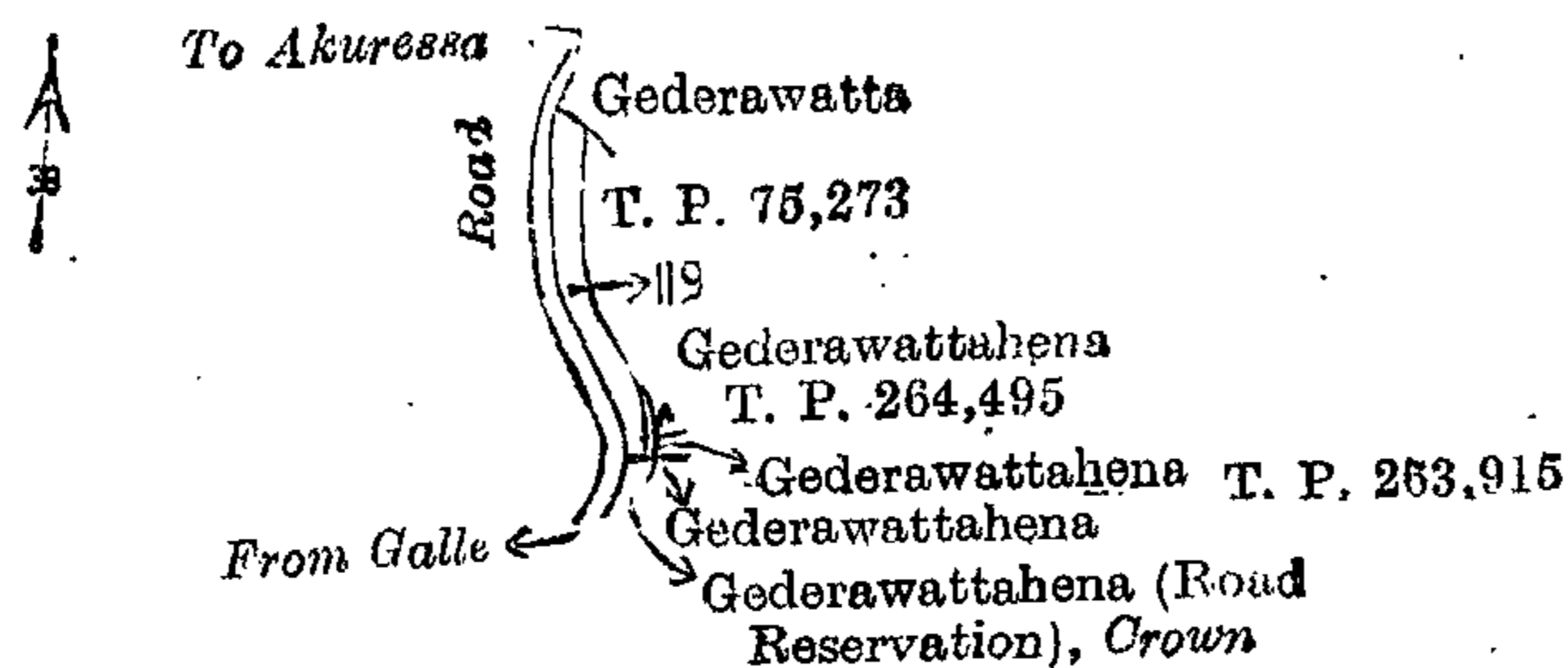
Situation : Henegama village in Weligam korale of Matara District.

Lot.	Name of Land.	Extent, A. R. P.
119	Gedarawattahena (road reservation)	0 0 29

and bounded as follows : on the north by Gedarawatta claimed by Loku Radage Elo ; on the east by T. P. 75,273, Gedarawattahena sold by the Crown (T. P. 264,495), Gedarawattahena sold by the Crown (T. P. 263,915) ; on the south by Gedarawattahena (road reservation) declared to be the property of the Crown under the Waste Lands Ordinances ; on the west by the Government cart road from Galle to Akuressa.

March 6, 1913.

FREDERICK LEWIS,
Special Officer.



Scale of 8 Chains to an Inch.

Surveyor-General's Office,
Colombo, October 10, 1912.

A. H. G. DAWSON,
for Surveyor-General.

Hambantota S. O. No. 914.

Order under Section 4, Sub-section (1), of "The Waste Lands Ordinances of 1897, 1899, 1900, and 1903,"
declaring Lands to be Crown Property.

In the matter of the lands commonly called or known as Habarattawalabedda, Matalamullebedda, Pahalagamabedda, &c., situate in the village of Habarattawala, in the Magam pattu of the Hambantota District, in the Southern Province, and of "The Waste Lands Ordinances of 1897, 1899, 1900, and 1903."

WHEREAS in pursuance of section 1 of the said Ordinances it was duly notified on October 18, 1912, that if no claim to the lands commonly called or known as Habarattawalabedda, Matalamullebedda, Pahalagamabedda, &c., situate in the village of Habarattawala, in the Magam pattu of the Hambantota District, in the Southern Province, containing in extent 1,230 acres 1 rood and 25 perches, and shown as lots 1, 2, 3, 6, 7, 8, 9, 10, 11, 12, 14, and 13 in preliminary plan 562, and in the annexed diagrams, was made to Walter Ernest Wait, Special Officer appointed under section 28 of the said Ordinances, within the period of three months from the date specified in such notice, such lands would be declared the property of the Crown, and dealt with on account of the Crown (*vide* Notice No. 4,579):

And whereas (1) Puwakdandawe Muhandirange Davith, (2) Ridiyagamagamage Sabapathy Ranhoty Don Cornelis made claim thereto, and whereas the said claimants have withdrawn their claims to the said lands, I, Walter Ernest Wait, Special Officer appointed under section 28 of the said Ordinances, under and by virtue of the powers vested in me in that behalf by section 4 of the said Ordinances, do hereby on February 27, 1913, order and declare, under section 4, sub-section (1), of the said Ordinances, that the said lands, as more fully described herein below, are the property of the Crown.

Description of the Lands referred to.

The following lots situated in the village of Habarattawala, in the Magam pattu of the Hambantota District, in the Southern Province, as described in the annexed diagrams:—

I.—Preliminary plan 562.

Situation: Habarattawala village in Magam pattu of Hambantota District.

Lot.	Name of Land.	Extent, A. R. P.
1 ..	Habarattawalabedda, Matalamullebedda, Pahalagamabedda 430 3 0
2 ..	Kanuwalewewa 3 1 12
3 ..	Pahalagamawewa 5 2 34
6 ..	Angunakolawewa 0 1 31
7 ..	Habarattawalemukalana, Beddewewamukalana 785 2 12
8 ..	Bolhindawewa 0 2 0
9 ..	Path 0 0 20
10 ..	Stream 0 3 24
11 ..	Road 1 1 28
12 ..	Stream 0 3 0
14 ..	Footpath 0 3 0
		1,230 1 1

and bounded as follows: on the north by the village limit of Palugaswala, the village limit of Burutakanda; on the east by the village limit of Ihala Julwewa; on the south by the village limit of Walakoggala, the village limit of Godakoggala; on the west by the village limit of Ridiyagama.

NOTE.—The following lots lying with the above boundaries are excluded from this part of the order, and their aggregate acreage of 15 acres 2 roods and 12 perches is not included in the acreage of 1,230 acres 1 rood and 1 perch given above:—

Preliminary plan 562.

Lot.	Name of Land.	Extent, A. R. P.
A 4 ..	Pahalagamewelkatuwa 5 3 0
A 5 ..	Pahalagamewela 9 2 28
A 13 ..	Footpath 0 0 24
		15 2 12

[For Diagram see page 671.]

II.—Preliminary plan 562.

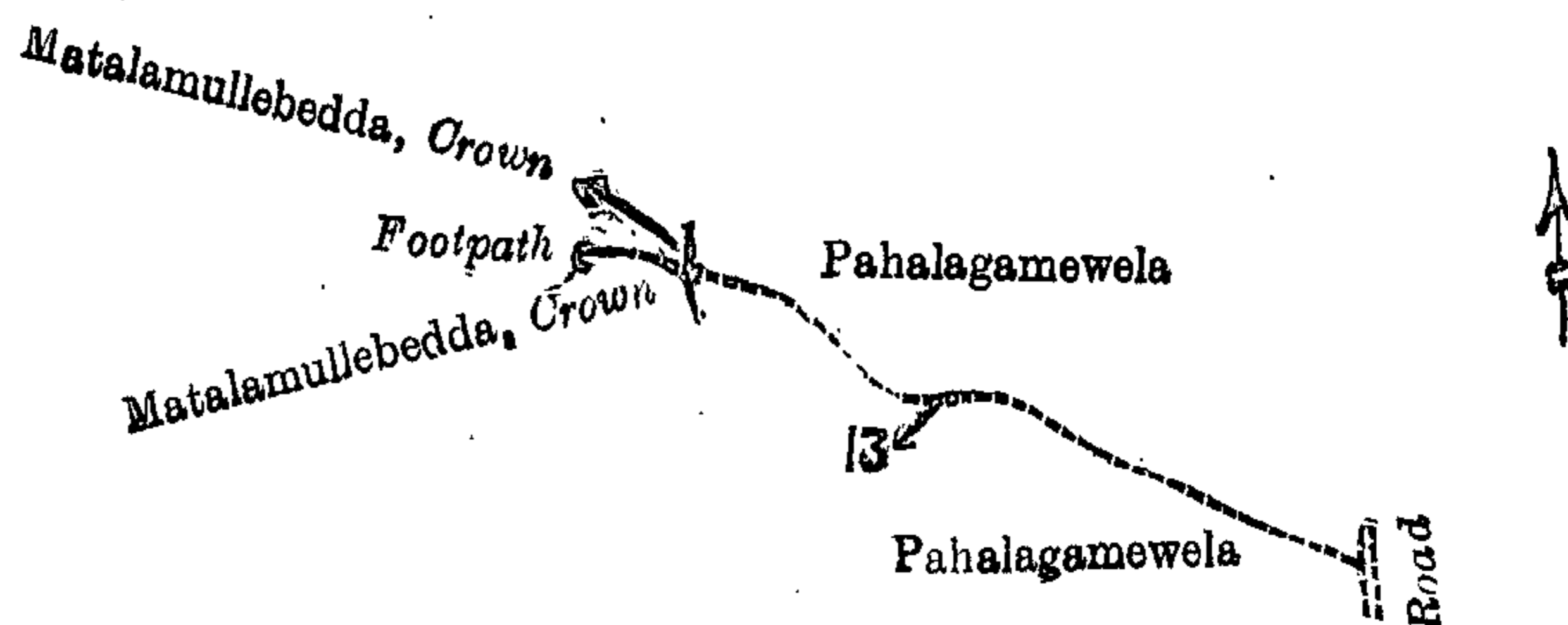
Situation: Habarattawala village in Magam pattu of Hambantota District.

Lot.	Name of Land.	Extent, A. R. P.
13 ..	Footpath 0 0 24

and bounded as follows: on the north by Pahalagamewela claimed by Siriwardeneliyanage Kalu Appu and others; on the east by a road; on the south by Pahalagamewela claimed by Siriwardeneliyanage Kalu Appu; on the west by Matalamullebedda claimed by the Crown.

February 27, 1913.

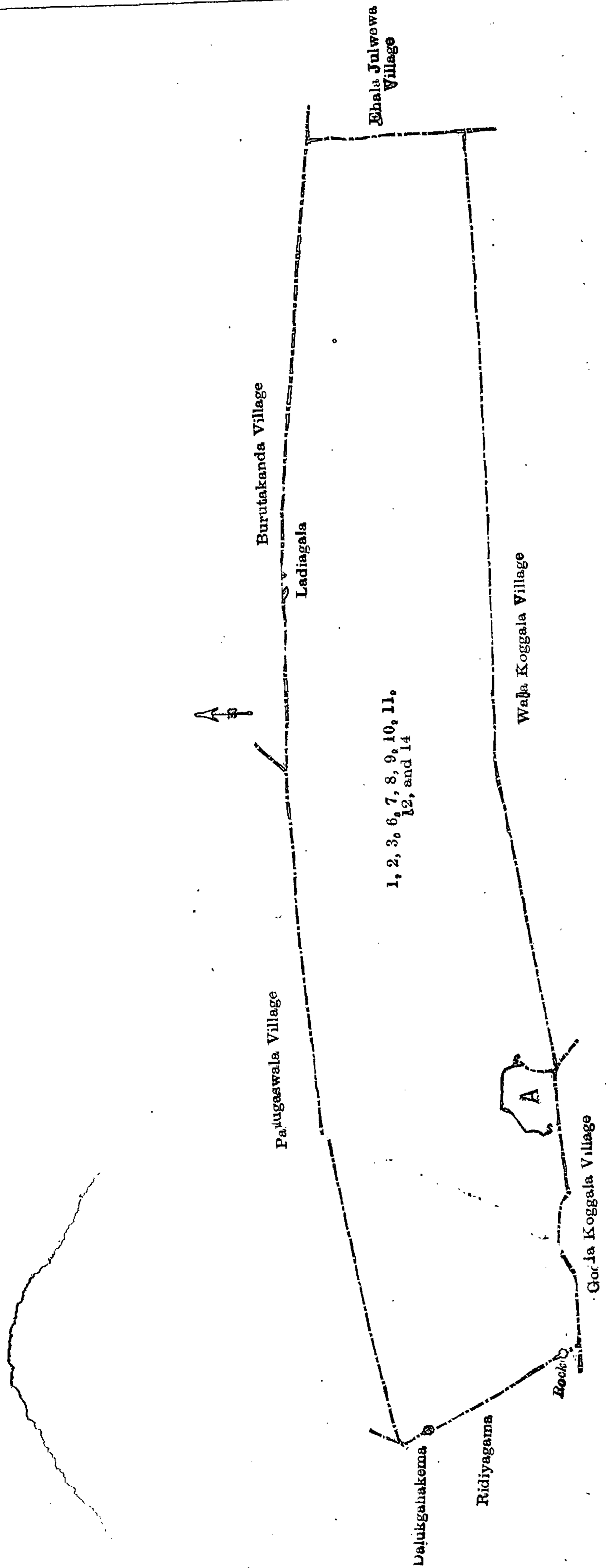
W. E. WAIT,
Special Officer.



Scale of 8 Chains to an Inch.

Surveyor-General's Office,
Colombo, August 27, 1912.

A. H. G. DAWSON,
for Surveyor-General.



Surveyor-General's Office,
Colombo, August 27, 1912.

Scale of 32 Chains to an Inch.

A. H. G. DAWSON,
for Surveyor-General,

Hambantota S. O. No. 915.

**Order under Section 2 of "The Waste Lands Ordinances of 1897, 1899, 1900, and 1903,"
declaring Lands to be Crown Property.**

In the matter of the lands commonly called or known as Karagahawatta, Ketangahakumbura (tank bund), situate in the village of Mamadola, in the Giruwa Pattu East of the Hambantota District, in the Southern Province, and of "The Waste Lands Ordinances of 1897, 1899, 1900, and 1903."

THE notice required by section 1 of "The Waste Lands Ordinances of 1897, 1899, 1900, and 1903," having been duly published in manner prescribed by that section in respect of the above-named lands (*vide* Notice No. 4,652), and no claim having been made to the said lands or to any interest therein within the period of three months from the date specified in the said notice, I, Walter Ernest Wait, Special Officer appointed under section 28 of the said Ordinances, under and by virtue of the powers vested in me in that behalf by section 2 of the said Ordinances, do hereby on March 14, 1913, order and declare that the said lands, as more fully described herein below, situate in the village of Mamadola, in the Giruwa Pattu East of the Hambantota District, in the Southern Province, and shown as lots 14a1 and 8b in preliminary plan 464, and in the annexed diagrams, and containing in extent 1 acre 3 roods and 12 perches, are the property of the Crown.

Description of the Lands referred to.


The following lots situated in the village of Mamadola, in the Giruwa Pattu East of the Hambantota District, in the Southern Province, as described in the annexed diagrams:—

I.—Preliminary plan 464.

Situation : Mamadola village in Giruwa Pattu East of Hambantota District.

Lot.	Name of Land.	Extent, A. R. P.
14a1	Karagahawatta	0 0 19

and bounded as follows : on the north by Karagahawatta claimed by the Crown; on the east by Sameanlanda declared to be the property of the Crown under the Waste Lands Ordinances ; on the south and west by a road.



Surveyor-General's Office,
Colombo, October 25, 1912.

Scale of 8 Chains to an Inch.

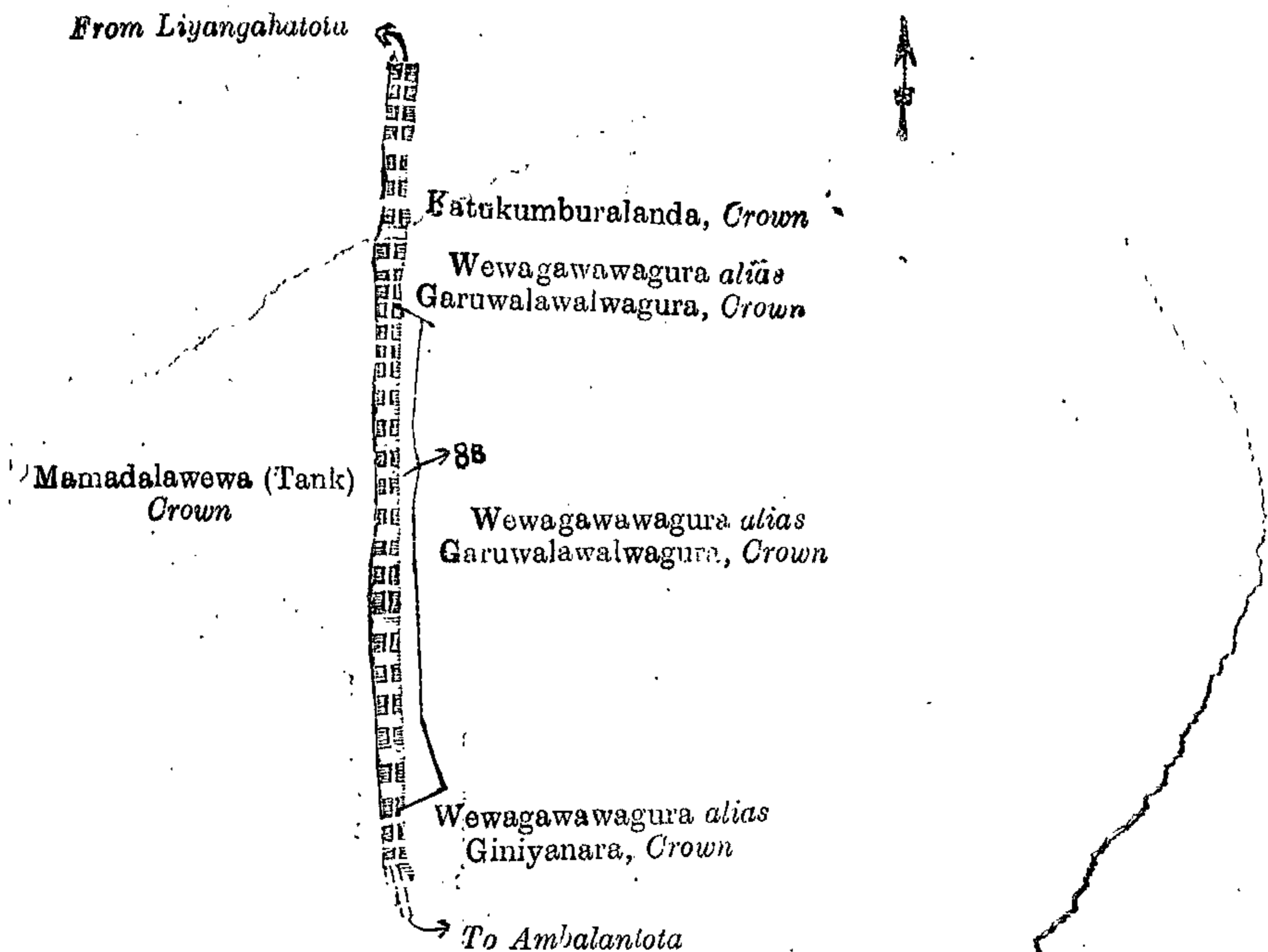
A. H. G. DAWSON,
for Surveyor-General.

II.—Preliminary plan 464.

Situation : Mamadola village in Giruwa Pattu East of Hambantota District.

Lot.	Name of Land.	Extent, A. R. P.
8b	Ketangahakumbura (tank bund)	1 2 33

and bounded as follows : on the north by Katukumburalanda belonging to the Crown, Wewagawawagura *alias* Garuwalawalwagura declared to be the property of the Crown under the Waste Lands Ordinances ; on the east by Wewagawawagura *alias* Garuwalawalwagura declared to be the property of the Crown under the Waste Lands Ordinances ; on the south by Wewagawawagura *alias* Giniyanara belonging to the Crown ; on the west by (the road from Ambalantota to Liyangahatota), Mamadalawola (tank) declared to be the property of the Crown under the Waste Lands Ordinances.



March 14, 1913.

W. E. WAIT,
Special Officer.

Surveyor-General's Office,
Colombo, October 25, 1912.

Scale of 8 Chains to an Inch.

A. H. G. DAWSON,
for Surveyor-General.

Kurunegala S. O. No. 574.**Order under Section 2 of "The Waste Lands Ordinances of 1897, 1899, 1900, and 1903,"
declaring Land to be Crown Property.**

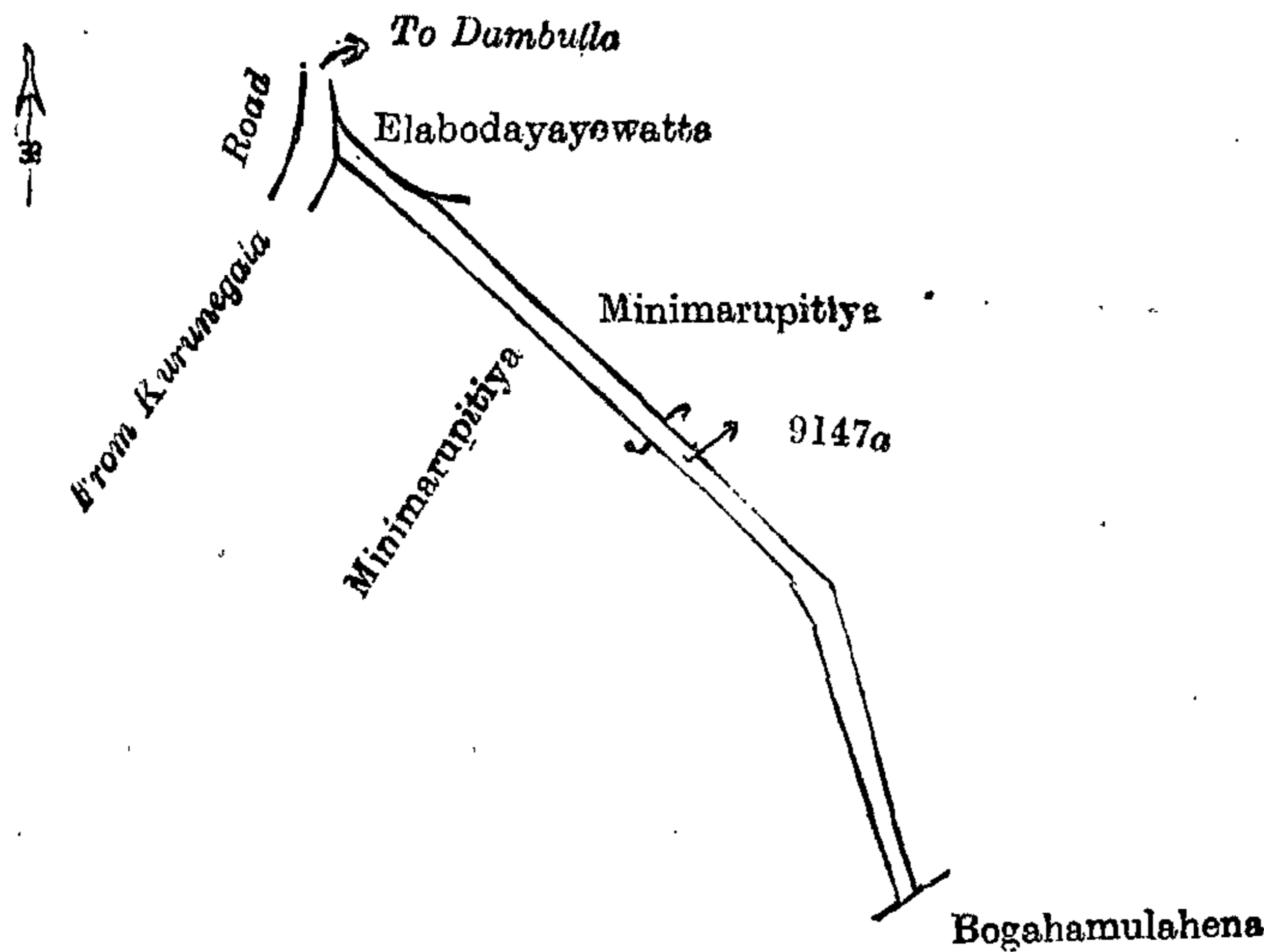
In the matter of the land commonly called or known as Para (road), situate in the village of Bolagama, in the Ihalawisideke korale of the Hiriyala hatpattu of the Kurunegala District, in the North-Western Province, and of "The Waste Lands Ordinances of 1897, 1899, 1900, and 1903."

THE notice required by section 1 of "The Waste Lands Ordinances of 1897, 1899, 1900, and 1903," having been duly published in manner prescribed by that section in respect of the above-named land (*vide* Notice No. 4,599), and no claim having been made to the said land or to any interest therein within the period of three months from the date specified in the said notice, I, John Murray Davies, Special Officer appointed under section 28 of the said Ordinances, under and by virtue of the powers vested in me in that behalf by section 2 of the said Ordinances, do hereby, on March 5, 1913, order and declare that the said land, as more fully described herein below, situate in the village of Bolagama, in the Ihalawisideke korale of the Hiriyala hatpattu of the Kurunegala District, in the North-Western Province, and shown as lot 9,147a in preliminary plan 1,805, and in the annexed diagram, and containing in extent 1 rood and 13 perches, is the property of the Crown.

Description of the Land referred to.

The land commonly called or known as Para (road), situated in the village of Bolagama, in the Ihalawisideke korale of the Hiriyala hatpattu of the Kurunegala District, in the North-Western Province, containing in extent 1 rood and 13 perches, shown as lot 9,147a in preliminary plan 1,805, and in the annexed diagram, and bounded as follows: on the north by Elabodayayewatta sold by the Crown, Minimarupitiya sold by the Crown; on the east by Minimarupitiya sold by the Crown; on the south by Bogahamulahena sold by the Crown; on the west by Minimarupitiya sold by the Crown, the road from Kurunegala to Dambulla.

March 5, 1913.

J. M. DAVIES,
Special Officer.Surveyor-General's Office,
Colombo, September 13, 1912.

Scale of 4 Chains to an Inch.

A. H. G. DAWSON,
for Surveyor-General.**Kurunegala S. O. No. 575.****Order under Section 2 of "The Waste Lands Ordinances of 1897, 1899, 1900, and 1903,"
declaring Land to be Crown Property.**

In the matter of the land commonly called or known as Ela (stream), situate in the village of Kongahagedara, in the Ihalawisideke korale of the Hiriyala hatpattu of the Kurunegala District, in the North-Western Province, and of "The Waste Lands Ordinances of 1897, 1899, 1900, and 1903."

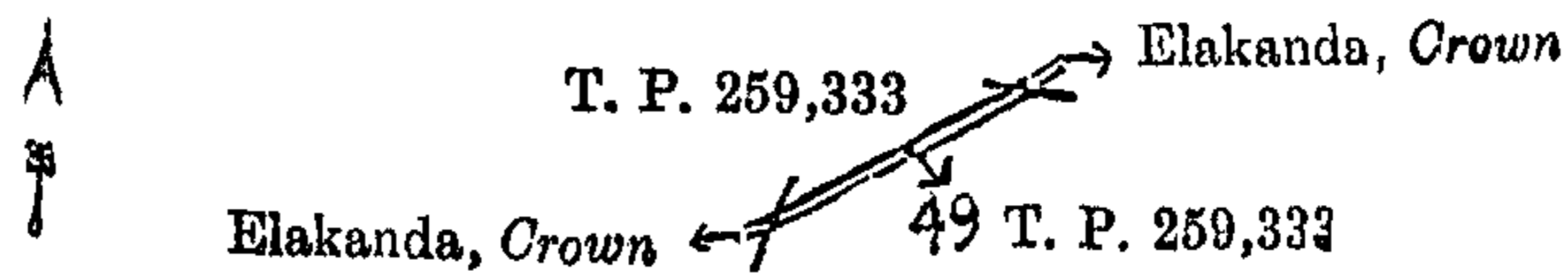
THE notice required by section 1 of "The Waste Lands Ordinances of 1897, 1899, 1900, and 1903," having been duly published in manner prescribed by that section in respect of the above-named land (*vide* Notice No. 4,646), and no claim having been made to the said land or to any interest therein within the period of three months from the date specified in the said notice, I, John Murray Davies, Special Officer appointed under section 28 of the said Ordinances, under and by virtue of the powers vested in me in that behalf by section 2 of the said Ordinances, do hereby on March 11, 1913, order and declare that the said land, as more fully described herein below, situate in the village of Kongahagedara, in the Ihalawisideke korale of the Hiriyala hatpattu of the Kurunegala District, in the North-Western Province, and shown as lot 49 in preliminary plan 1,181, and in the annexed diagram, and containing in extent 9 perches, is the property of the Crown.

Description of the Land referred to.

The land commonly called or known as Ela (stream), situated in the village of Kongahagedara, in the Ihalawisideke korale of the Hiriyala hatpattu of the Kurunegala District, in the North-Western Province, containing in extent 9 perches, and shown as lot 49 in preliminary plan 1,181 in the annexed diagram, and bounded as follows: on the north by T. P. 259,333; on the east by Elakanda claimed by the Crown; on the south by T. P. 259,333; on the west by Elakanda claimed by the Crown.

March 11, 1913.

J. M. DAVIES,
Special Officer.



Surveyor-General's Office,
Colombo, October 15, 1912.

Scale of 8 Chains to an Inch.

A. H. G. DAWSON,
for Surveyor-General.

Uva S. O. No. 1,476.

**Order under Section 2 of "The Waste Lands Ordinances of 1897, 1899, 1900, and 1903,"
declaring Lands to be Crown Property.**

In the matter of the lands commonly called or known as part of Galwadiya-ara (streams), Orlindepuduma, &c., situate in the village of Helatuntala, in the Kandukara korale of the Buttala division, in the Province of Uva, and of "The Waste Lands Ordinances of 1897, 1899, 1900, and 1903."

THE notice required by section 1 of "The Waste Lands Ordinances of 1897, 1899, 1900, and 1903," having been duly published in manner prescribed by that section in respect of the above-named lands (*vide* Notice No. 4,631), and no claim having been made to the said lands or to any interest therein within the period of three months from the date specified in the said notice, I, John Murray Davies, Special Officer appointed under section 28 of the said Ordinances, under and by virtue of the powers vested in me in that behalf by section 2 of the said Ordinances, do hereby on March 14, 1913, order and declare that the said lands, as more fully described herein below, situate in the village of Helatuntala, in the Kandukara korale of the Buttala division, in the Province of Uva, and shown as lots 1, 2, 3, 4, 8, 12, 13, 14, 15, 16, 18, 20, 20½, 22, 24, 25, 26, 27, 28, 29, 30, 31, 32, 33, and 10 in preliminary plan 251, and in the annexed diagrams, and containing in extent 623 acres 3 roods and 26 perches, are the property of the Crown.

Description of the Lands referred to.

The following lots situated in the village of Helatuntala, in the Kandukara korale of the Buttala division, in the Province of Uva, as described in the annexed diagrams:—

I.—Preliminary plan 251.

Situation: Helatuntala village in Kandukara korale of Badulla District.

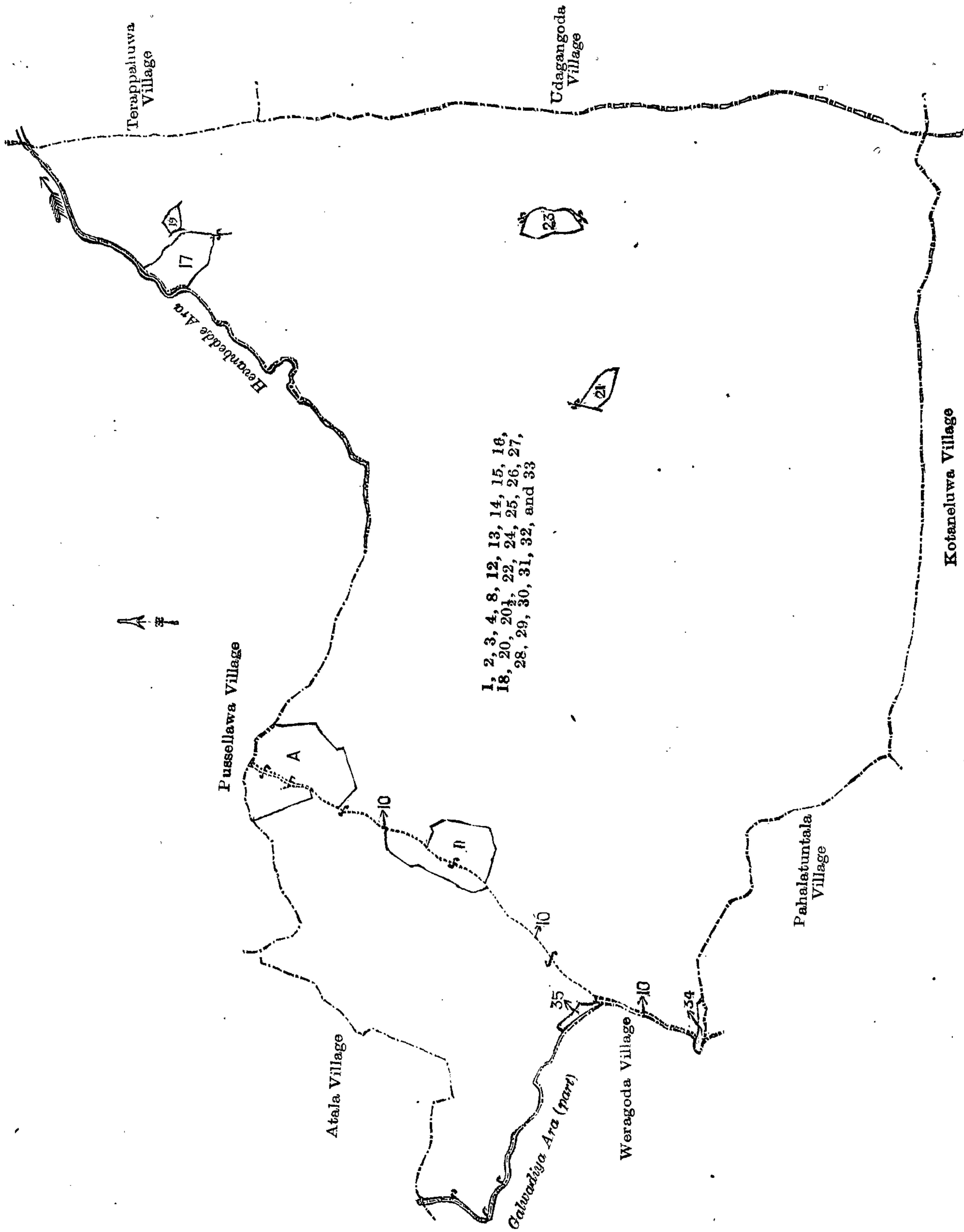
Lot.	Name of Land.	Extent, A. R. P.	Lot.	Name of Land.	Extent, A. R. P.
1	Part of Galwadiya-ara (streams)	0 1 32	18	Kandingwattchena	5 3 4
2	Orlindepuduma	0 3 28	20	Hapugahalandumukalana	32 2 21
3	Galwadiyapatana	2 2 19	20½	Maha-ara, Meda-ara, &c. (stream)	4 3 38
4	Tuntalewattcheyaya, Godamadeyaya, Konketiyeeyaya, Medalandeyaya, Araweyaya, Deganwalayaya, Medahelalanda, Samayanpitiyayaya, Heralimandiyahena, Ketakelagaslanda, Medahelayaya, Gonsanduwayaya, Galpadiyayaya, Oralindeyaya, Horalupitiyaya, Galhena, Anasigalahena, Galpadiyayaya	441 0 13	22	Kosgahakapallepudama	15 3 2
8	Welipitiyahena	4 3 22	24	Maha-aredowa (island)	0 0 11
12	Guruagalamukalana	14 0 14	25	Medahelamukalana or Hapugahalandumukalana	35 1 26
13	Guruagalatalawa	3 0 35	26	Maha-aredowa (island)	0 0 7
14	Aliwadiyamukalana	14 3 6	27	Do. (do.)	0 0 3
15	Annasigalatalawa	3 2 39	28	Medahelatalawa	1 2 30
16	Konketiara, Hewanmandi-ara (stream)	1 3 6	29	Part of Gansabhawa path from Kotaneluwa to Udagangoda	0 0 11
			30	Godolgallepudama	28 3 33
			31	Samayanpitiyapudama	1 0 15
			32	Kukurumangodapudama	5 0 39
			33	Galewattchepudama	3 2 21
					622 3 35

and bounded as follows: on the north by the village limit of Pussellawa, the Hevanbedde-ara; on the east by the village limit of Terappahwa, the village limit of Udagangoda; on the south by the village limit of Kotaneluwa, the village limit of Pahalatuntala; on the west by the village limit of Weragoda, part of the Galwadiya-ara, the village limit of Atala.

NOTE.—The following lots lying within the above boundaries are excluded from this order, and their aggregate acreage of 21 acres 2 roods and 39 perches is not included in the acreage of 622 acres 3 roods and 35 perches given above:—

Preliminary plan 251.

Lot.	Name of Land.	Extent, A. R. P.	Lot.	Name of Land.	Extent, A. R. P.
A 5	Dambagahawatta	1 2 5	17	Alanewatta	3 0 13
A 6	Migaswatta	0 3 12	19	Kandingwatta	0 1 23
A 7	Dambagahawatta, Edaheraligahawatta	3 2 2	21	Hewanmandiyapudama	1 0 19
A 9	Alutgedarawatta	2 2 26	23	Dalukellearawa	1 1 26
10	Portions of Gansabhawa path from Uragoda to Halatuntala	0 3 31	34	Tuntalawattchearawa	0 1 12
11	Kehelwatta, Gorokgahawatta	5 2 11	35	Nellungasarawa	0 1 19
					21 2 39



Surveyor-General's Office,
Colombo, August 20, 1912.

Scale of 16 Chains to an Inch.

A. H. G. DAWSON,
for Surveyor-General.

II.—Preliminary plan 251.

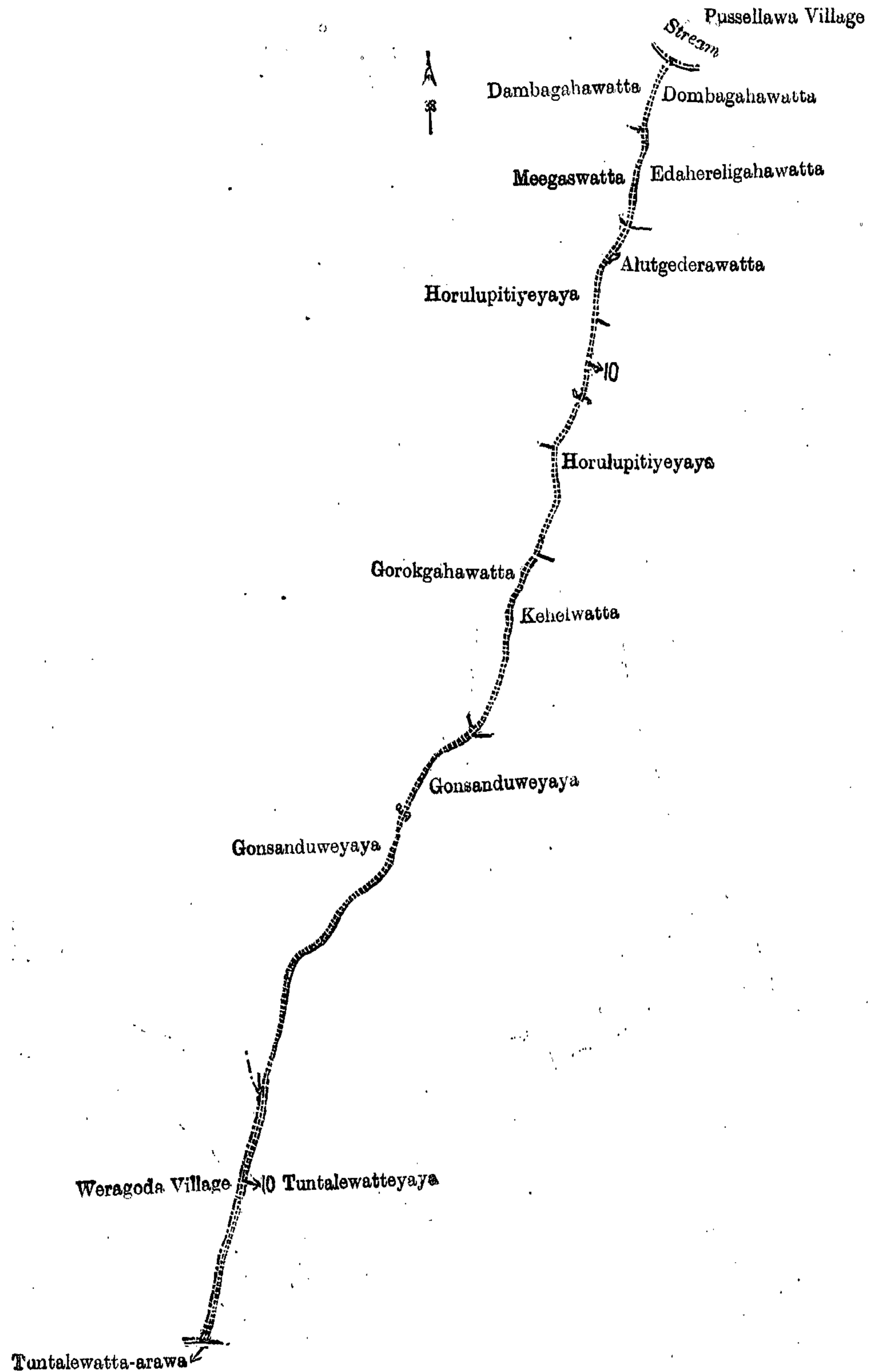
Situation : Helatuntala village in Kandukara korale of Badulla District.

Lot.	Name of Land.	Extent, A. R. P.
10	Portion of Gansabhawa path from Weragoda to Helatuntala	0 3 31

and bounded as follows : on the north by a stream (the village limit of Pussellawa) ; on the east by Dambagahawatta claimed by Kanegedara Ratnayaka, Edaheraligahawatta claimed by Kehelwattededara Ganeti, Alutgedarawatta claimed by Dambagahawatte Tissahami, Horalupitiyeyaya claimed by Liyana Acharige Andrishami, Kehelwatta claimed by Watugedara Ganeti and others, Gonsanduweyaya claimed by Liyana Acharige Andrishami of Atala, Tuntalewattayaya claimed by ditto ; on the south by Tuntalewatta-arawa claimed by Liyana Acharige Andrishami ; on the west by the village limit of Weragoda, Gonsanduweyaya claimed by Liyana Achcharige Andrishami of Atala, Gorokgahawatta claimed by Gorokgahawatta Sudu Appu, Horalupitiyeyaya claimed by Liyana Acharige Andrishami, Meegaswatta claimed by Meegaswattewelgolle Kiri Banda, Dambagahawatta claimed by Dambagahawatte Tissahami.

March 14, 1913.

J. M. DAVIES,
Special Officer.



Surveyor-General's Office,
Colombo, August 20, 1912.

Scale of 8 Chains to an Inch.

A. H. G. DAWSON,
for Surveyor-General.

**Order under Section 4, Sub-section (1), of "The Waste Lands Ordinances of 1897, 1899, 1900, and 1903,"
declaring Land to be Crown Property.**

In the matter of the land commonly called or known as Ensalbaddehena, situate in the village of Perahettiya, in the Dehiwinipalata korale of the Udukinda division, in the Province of Uva, and of "The Waste Lands Ordinances of 1897, 1899, 1900, and 1903."

WHEREAS in pursuance of section 1 of the said Ordinances it was duly notified on September 6, 1912, that if no claim to the land commonly called or known as Ensalbaddehena, situate in the village of Perahettiya, in the Dehiwinipalata korale of the Udukinda division, in the Province of Uva, containing in extent 3 roods and 2 perches, and shown as lot 3,111 in preliminary plan 896, as described in the annexed diagram, was made to the Government Agent of the Province of Uva, within the period of three months from the date specified in such notice, such land would be declared the property of the Crown, and dealt with on account of the Crown (*vide* Notice No. 4,522):

And whereas Galkotuwegedara Ratnayaka Mudiyansele Neluwe Kiri Banda of Perahettiya, made claim thereto, and whereas the said claimant has withdrawn his claim to the said land, I, Francis Jagoe Smith, Government Agent of the Province of Uva, under and by virtue of the powers vested in me in that behalf by section 4 of the said Ordinances, do hereby on March 5, 1913, order and declare under section 4, sub-section (1), of the said Ordinances, that the said land, as more fully described herein below, is the property of the Crown.

Description of the Land referred to.

The following lot situated in the village of Perahettiya, in the Dehiwinipalata korale of the Udukinda division, in the Province of Uva, as described in the annexed diagram :—

I.—Preliminary plan 896.

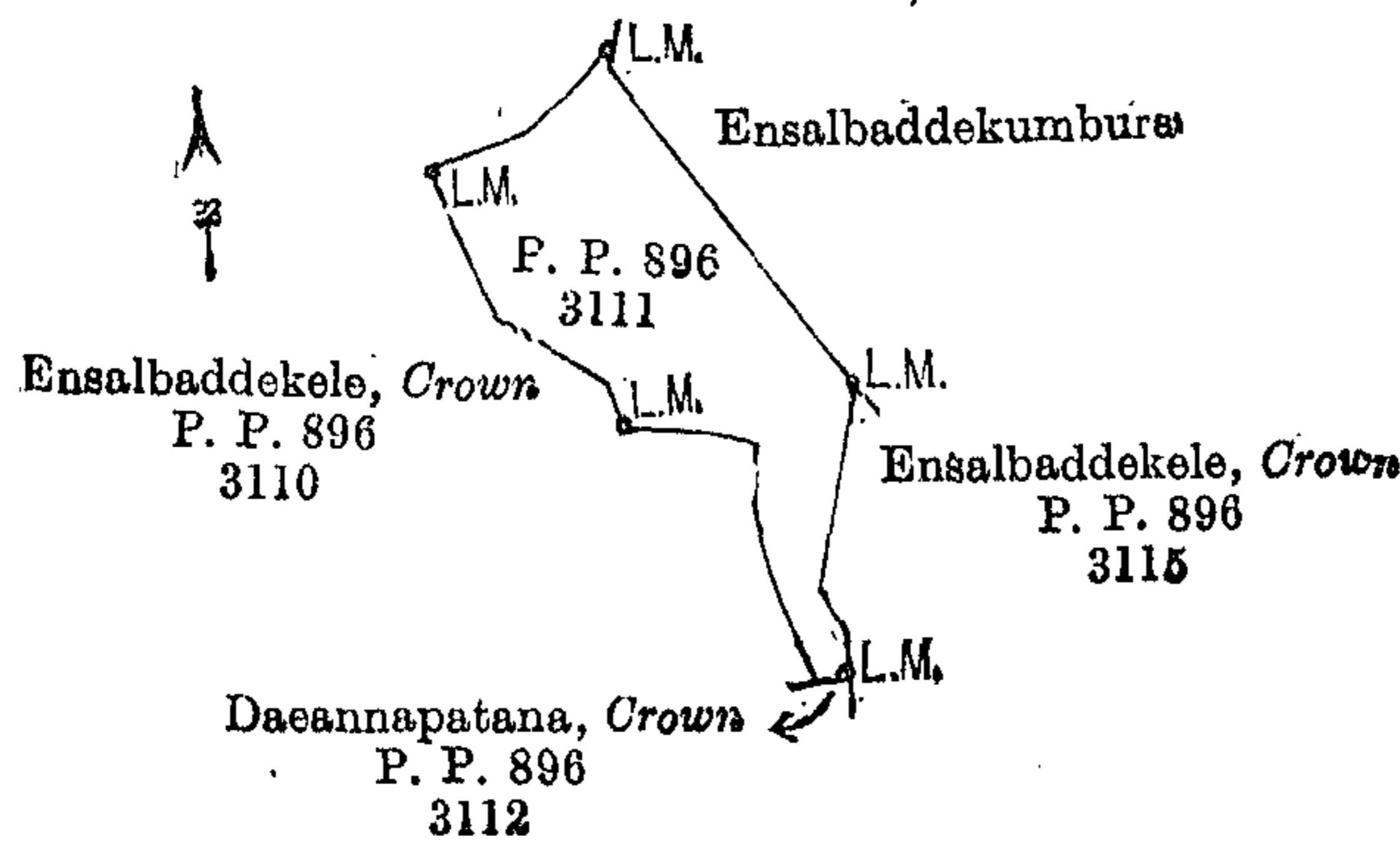
Situation : Perahettiya village in Dehiwinipalata korale of Udukinda division in Badulla District.

Lot.	Name of Land.	Extent, A. R. P.
3111	Ensalbaddehena	0 3 2

and bounded as follows: on the north and west by Ensalbaddekele belonging to the Crown, P. P. 896/3,110; on the east by Ensalbaddekumbura claimed by Siyatu, Ensalbaddekele belonging to Crown, P. P. 896/3,115; and on the south by Daeannapatana belonging to Crown, P. P. 896/3,112.

F. J. SMITH,
Government Agent.

March 5, 1913.



Surveyor-General's Office,
Colombo, July 9, 1912.

Scale of 4 Chains to an Inch.

A. J. WICKWAR,
for Surveyor-General.

**Order under Section 2 of "The Waste Lands Ordinances of 1897, 1899, 1900, and 1903,"
declaring Lands to be Crown Property.**

In the matter of the lands commonly called or known as Ensalbaddehena and Ensalbaddekumbura, situate in the village of Perahettiya, in the Dehiwinipalata korale of the Udukinda division, in the Province of Uva, and of "The Waste Lands Ordinances of 1897, 1899, 1900, and 1903."

The notice required by section 1 of "The Waste Lands Ordinances of 1897, 1899, 1900, and 1903," having been duly published in manner prescribed by that section in respect of the above-named land (*vide* Notice No. 4,522), and no claim having been made to the said lands or to any interest therein within the period of three months from the date specified in the said notice, I, Francis Jagoe Smith, Government Agent of the Province of Uva, under and by virtue of the powers vested in me in that behalf by section 2 of the said Ordinances, do hereby on March 5, 1913, order and declare that the said lands, as more fully described herein below, situate in the village of Perahettiya, in the Dehiwinipalata korale of the Udukinda division, in the Province of Uva, and shown as lots 3,116 and Q 95 in preliminary plan 896 and in the annexed diagram, and containing in extent 36 perches, are the property of the Crown.

Description of the Lands referred to.

The following lots situated in the village of Perahettiya, in the Dehiwinipalata korale of the Udukinda division, in the Province of Uva, as described in the annexed diagram :—

Preliminary plan 896.

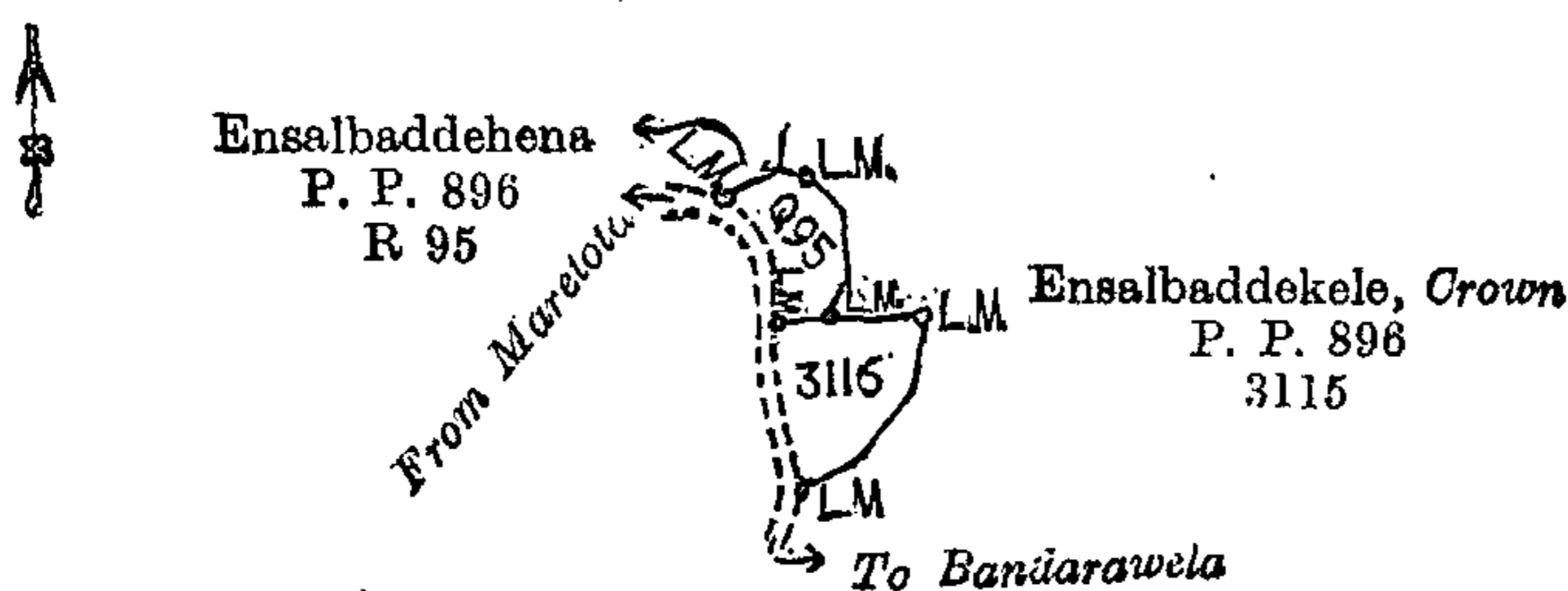
Situation : Perahettiya village in Dehiwinipalata korale of Udukinda division in Badulla District.

Lot.	Name of Land.	Extent, A. R. P.
3116	Ensalbaddehena	0 0 24
Q 95	Ensalbaddekumbura	0 0 12
		0 0 36

and bounded as follows: on the north by Ensalbaddehena claimed by Ensalbaddirala, P. P. 896/R 95, and Ensalbaddekele belonging to Crown, P. P. 896/3,115; on the east by Ensalbaddekele belonging to the Crown, P. P. 896/3,115; on the south by Ensalbaddekele belonging to Crown, P. P. 896/3,115, and road from Moretota to Bandarawela; and on the west by road leading from Moretota to Bandarawela.

F. J. SMITH,
Government Agent.

March 5, 1913.



Surveyor-General's Office,
Colombo, July 9, 1912.

Scale of 4 Chains to an Inch.

A. J. WICKWAR,
for Surveyor-General.

Order under Section 4, Sub-section (1), of "The Waste Lands Ordinances of 1897, 1899, 1900, and 1903."

In the matter of the lands commonly called or known as Dikdeniyagodabedda or Kaluwelayagoda and Kaluwelayadeniya, situate in the village of Hiyare, in the Talpe pattu of the Galle District, Southern Province, and of "The Waste Lands Ordinances of 1897, 1899, 1900, and 1903."

WHEREAS in pursuance of section (1) of the said Ordinances it was duly declared and notified on October 28, 1910, that if no claim to the lands commonly called or known as Dikdeniyagodabedda or Kaluwelayagoda and Kaluwelayadeniya, situate in the village of Hiyare, in Talpe pattu of the Galle District, Southern Province, containing in extent 14 acres 1 rood and 17 perches, and shown as lots 26,198, 26,199, 26,200, 26,201, and 26,202 in preliminary plan 8,800, and in the annexed diagram, was made to the Government Agent, Southern Province, within the period of three months from the date specified in the said notice, such lands would be declared the property of the Crown, and dealt with on account of the Crown (*vide* Notice No. 3,917):

And whereas A de Dominico of Matara made claim thereto, and Charles Morant Lushington, Government Agent, Southern Province, made due inquiry into such claim; and whereas the said claimant and the said Charles Morant Lushington, Government Agent, Southern Province, with the consent of His Excellency the Governor, came to an agreement in writing dated February 3, 1911, concerning the said lands, under section 4, sub-section (1), of the said Ordinance, whereby it was agreed that the said claimant should be declared the purchaser of the said lands on the following terms, viz., the said lot 26,199 with mining rights and the said lots 26,198, 26,200, 26,201, and 26,202 without mining rights, upon payment to the Galle Kachcheri a sum of Four hundred and Twenty-one Rupees and Seventy-five Cents (Rs. 421.75) as the purchase amount of the said lands; and whereas the said amount has been duly paid by the said claimant, he is hereby, in pursuance of the agreement aforementioned, declared to be the purchaser of the said lands, as more fully described herein below, upon the said terms, that is to say, the purchaser of the said lot 26,199 with mining rights and of the said lots 26,198, 26,200, 26,201, and 26,202 without mining rights.

Description of the Lands referred to.

The following lots situated in the village Hiyare, in Talpe pattu of the Galle District, in the Southern Province, as described in the annexed diagram:—

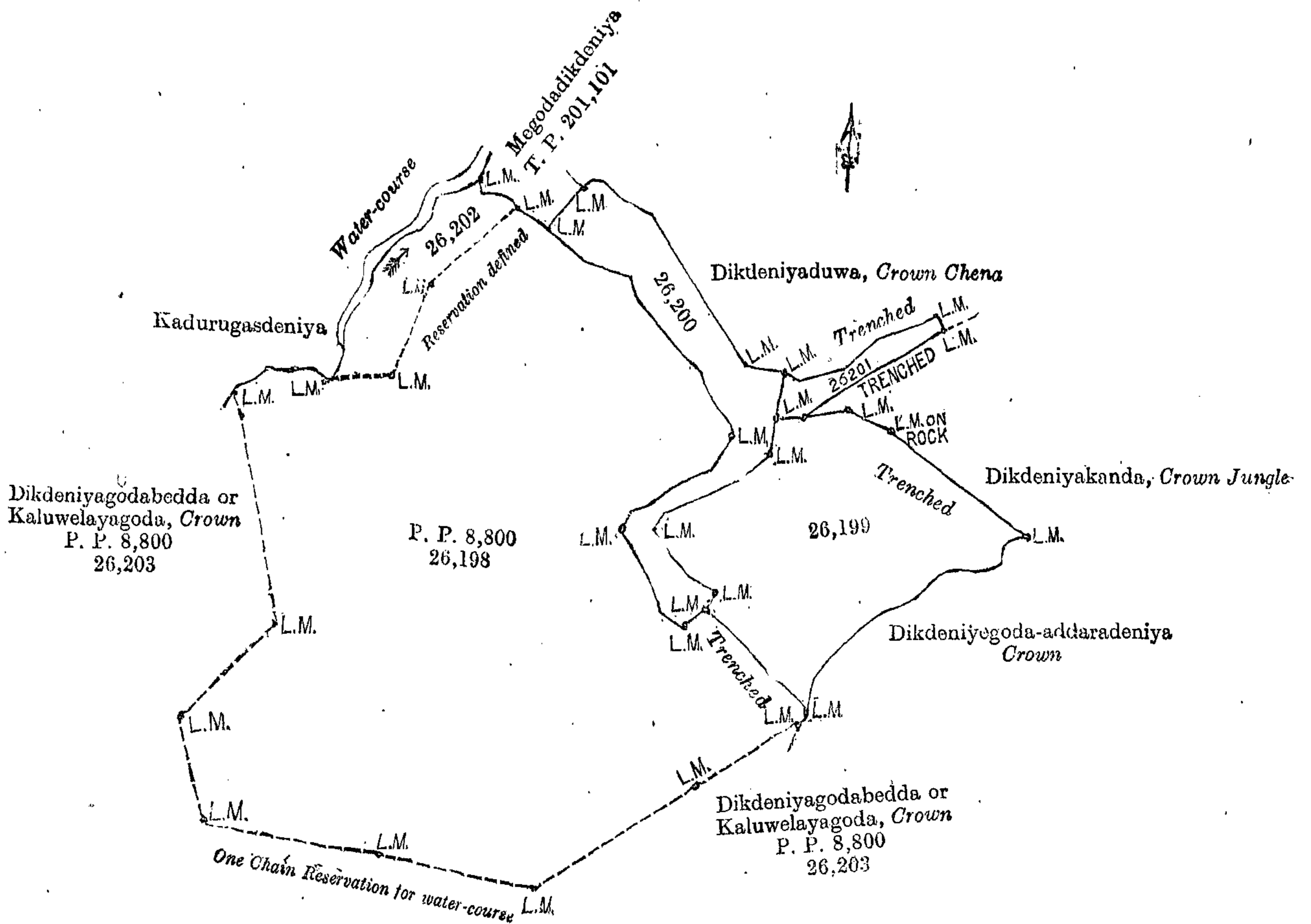
Lot.	Name of Land.	Extent, A. R. P.
26198 ..	Dikdeniyagodabedda or Kaluwelayagoda	10 1 34
26199 ..	Do.	2 0 39
26200 ..	Kaluwelayadeniya	0 3 33
26201 ..	Do.	0 0 27
26202 ..	Dikdeniyagodabedda or Kaluwelayagoda	0 2 4

14 1 17

and bounded as follows: on the north by Kadurugasdeniya claimed by P. H. H. Arachchi and others, a water-course, Megodadikdeniya claimed by James de Silva Amarasuriya (T. P. 201,101) and Dikdeniyaduwa, Crown chena; on the east by Dikdeniyakanda, Crown jungle, and Dikdeniyagoda-addaradeniya claimed by the Crown; on the south and west by Dikdeniyagodabedda or Kaluwelayagoda declared to be Crown property under the Waste Lands Ordinance (lot 26,203 in preliminary plan 8,800).

Galle, January 29, 1913.

R. B. HELLINGS,
Government Agent.



Surveyor-General's Office,
Colombo, November 6, 1912.

Scale of 4 Chains to an Inch.

A. J. WICKWAR,
for Surveyor-General.

**Order under Section 4, Sub-section (1), of "The Waste Lands Ordinances of 1897, 1899, 1900, and 1903,"
declaring Land to be Crown Property:**

In the matter of the land commonly called or known as Dikdeniyagodabedda or Kaluwelayagoda, situate in the village Hiyare, in the Talpe pattu of the Galle District, in the Southern Province, and of "The Waste Lands Ordinances of 1897, 1899, 1900, and 1903."

WHEREAS in pursuance of section 1 of the said Ordinances it was duly notified on October 28, 1910, that if no claim to the land commonly called or known as Dikdeniyagodabedda or Kaluwelayagoda, situate in the village of Hiyare, in the Talpe pattu of the Galle District, in the Southern Province, containing in extent 2 acres 1 rood and 33 perches, and shown as lot 26,203 in preliminary plan 8,800, as described in the annexed diagram, was made to the Government Agent, Southern Province, within the period of three months from the date specified in such notice such land would be declared the property of the Crown and dealt with on account of the Crown (*vide* Notice No. 3,917):

And whereas Mr. A. de Dominico of Matara made claim thereto; and whereas the said claimant has withdrawn his claim to the said land, I, Robert Bailey Hellings, Government Agent, Southern Province, under and by virtue of the powers vested in me in that behalf by section 4 of the said Ordinances, do hereby on January 29, 1913, order and declare, under section 4, sub-section (1), of the said Ordinances, that the said land, as more fully described herein below, is the property of the Crown.

Description of the Land referred to.

The following lot situate in the village of Hiyare, in the Talpe pattu of the Galle District, in the Southern Province, as described in the annexed diagram:—

Preliminary plan 8,800.

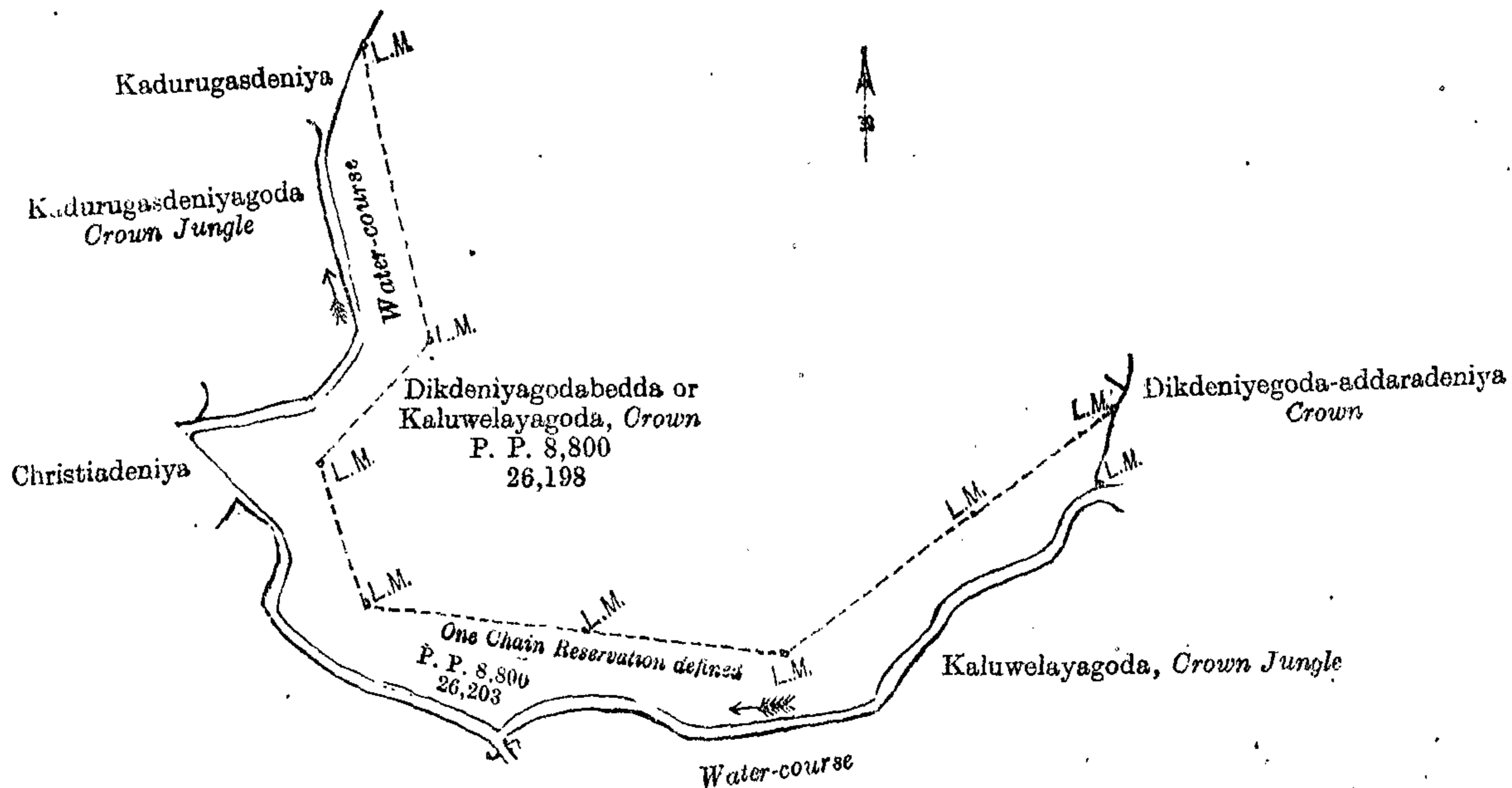
Situation: Hiyare village in Talpe pattu of Galle District.

Lot.	Name of Land.	Extent, A. R. P.
26203	Dikdeniyagodabedda or Kaluwelayagoda	2 1 33

and bounded as follows: on the north by Kandurugasdeniya claimed by P. H. H. Arachchi and others and lot 26,198 in preliminary plan 8,800, called Dikdeniyagodabedda or Kaluwelayagoda sold under the Waste Lands Ordinances to A. de Dominico of Matara; on the east by Dikdeniyagoda-addaradeniya claimed by the Crown; on the south by a water-course; and on the west by a water-course, Christiadeniya claimed by O. H. H. Andris and others, and a water-course.

Galle, January 29, 1913.

R. B. HELLINGS,
Government Agent.



Surveyor-General's Office,
Colombo, November 6, 1912.

Scale of 4 Chains to an Inch.

A. J. WICKWAR,
for Surveyor-General.

Ratnapura S. O. No. 94.

**Order under Section 2 of "The Waste Lands Ordinances of 1897, 1899, 1900, and 1903,"
declaring Lands to be Crown Property.**

In the matter of the lands commonly called or known as Ellehena, Batahenemukalana (reservation for Batahena trigonometrical station), and Ellehena (reservation for stream), situate in the village of Hapurudeniya, in the Atakalan korale of the Ratnapura District, in the Province of Sabaragamuwa, and of "The Waste Lands Ordinances of 1897, 1899, 1900, and 1903."

THE notice required by section 1 of "The Waste Lands Ordinances of 1897, 1899, 1900, and 1903," having been duly published in manner prescribed by that section in respect of the above-named lands (*vide* Notice No. 4,397), and no claim having been made to the said lands or to any interest therein within the period of three months from the date specified in the said notice, I, Howard Orme Fox, Special Officer appointed under section 28 of the said Ordinances, under and by virtue of the powers vested in me in that behalf by section 2 of the said Ordinances, do hereby on February 28, 1913, order and declare that the said lands, as more fully described herein below, situate in the village of Hapurudeniya, in the Atakalan korale of the Ratnapura District, in the Province of Sabaragamuwa, and shown as lots 4924½, 4910½, and 4924 in preliminary plan 1,824, and in the annexed diagrams, and containing in extent 6 acres 1 rood and 31 perches, are the property of the Crown.

Description of the Lands referred to.

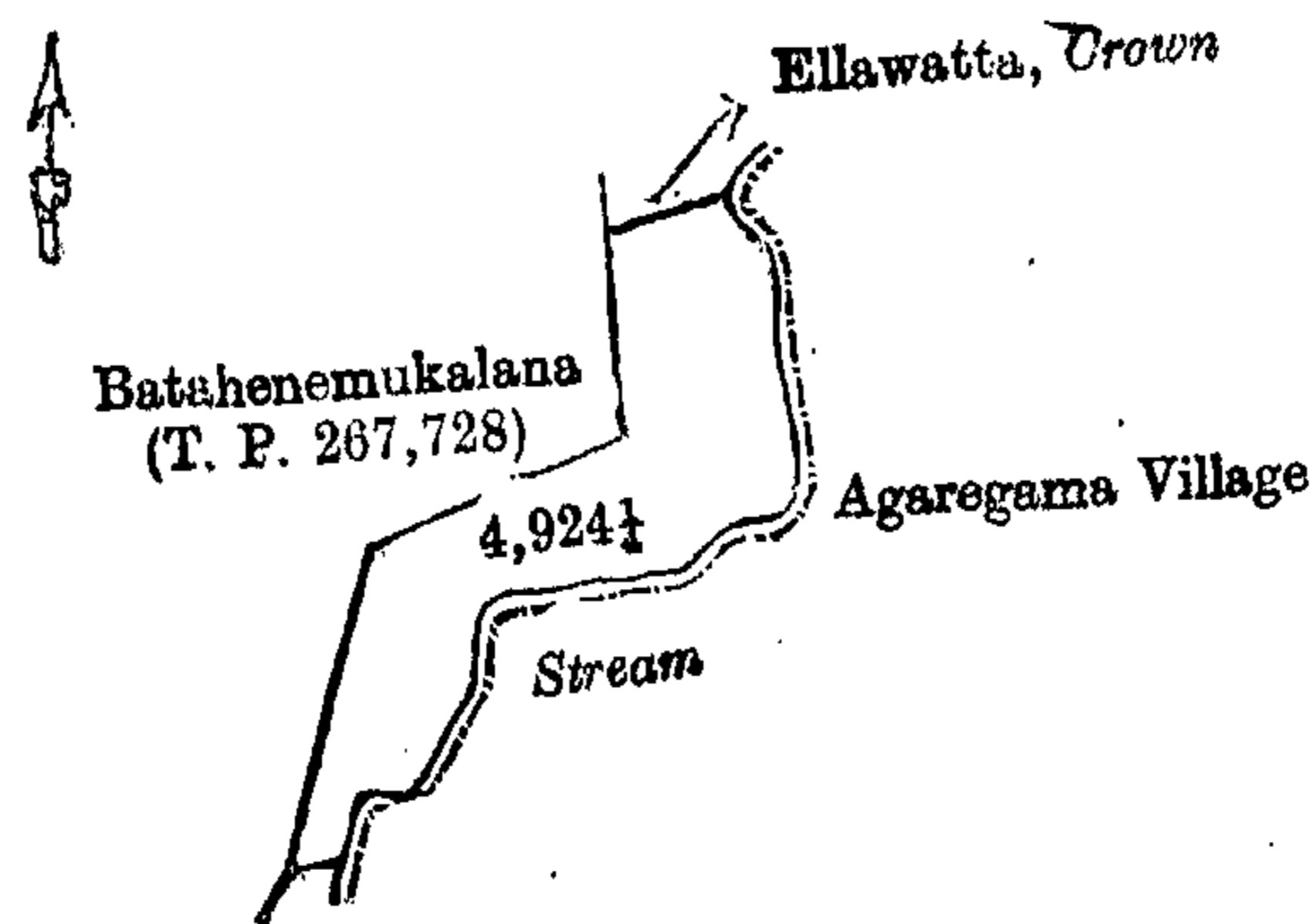
The following lots situated in the village of Hapurudeniya, in the Atakalan korale of the Ratnapura District, in the Province of Sabaragamuwa, as described in the annexed diagrams:—

I.—Preliminary plan 1,824.

Situation: Hapurudeniya village in Atakalan korale of Ratnapura District.

Lot.	Name of Land.	Extent, A. R. P.
4924½	Ellehena	2 1 30

and bounded as follows: on the north by Ellawatta claimed by the Crown; on the east and south by the village limit of Agaregama (a stream); on the west by Batahenemukalana (T. P. 267,728).



Surveyor-General's Office,
Colombo, February 15, 1913.

Scale of 8 Chains to an Inch.

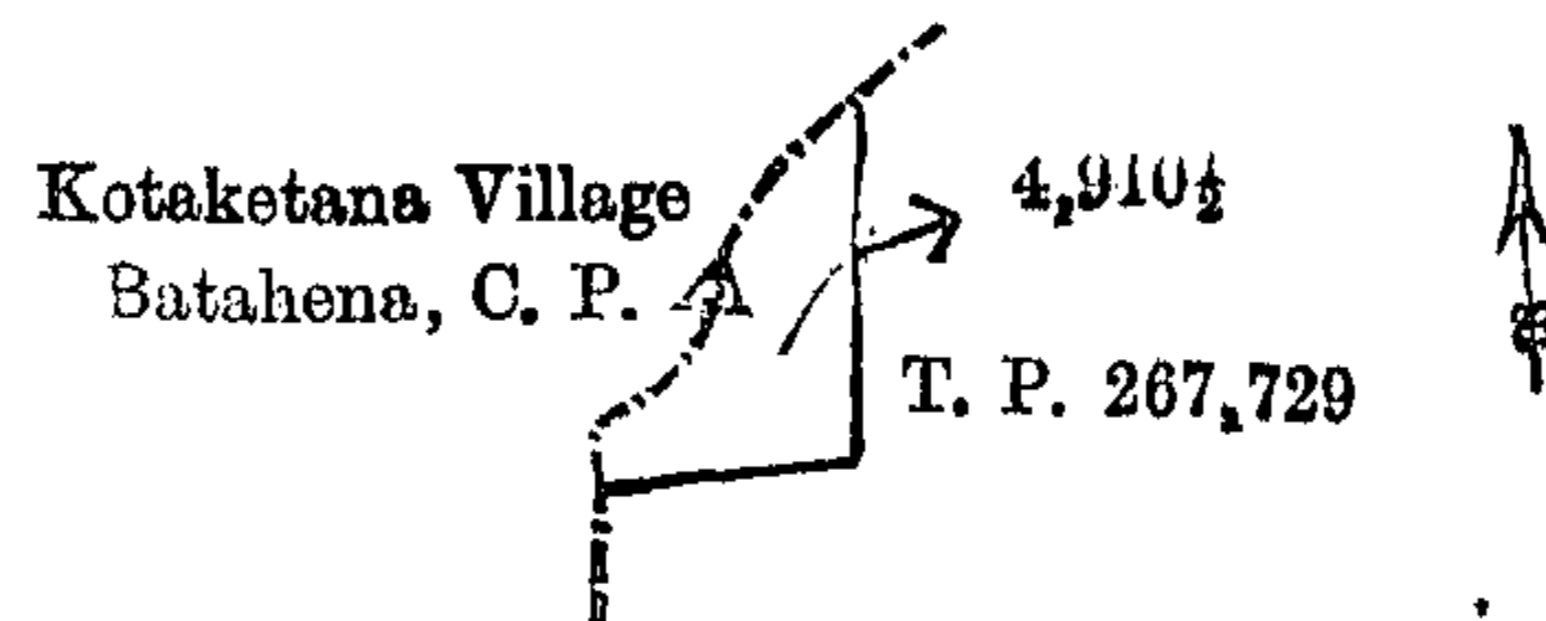
A. J. WICKWAR,
for Surveyor-General.

II.—Preliminary plan 1,824.

Situation: Hapurudeniya village in Atakalan korale of Ratnapura District.

Lot.	Name of Land.	Extent, A. R. P.
4910½	Batahenemukalana (reservation for Batahena trigonometrical station)	0 2 33

and bounded as follows: on the north by the village limit of Kotaketana; on the east and south by T. P. 267,729; on the west by the village limit of Kotaketana.



Surveyor-General's Office,
Colombo, February 15, 1913.

Scale of 8 Chains to an Inch.

A. J. WICKWAR,
for Surveyor-General.

III.—Preliminary plan 1,824.

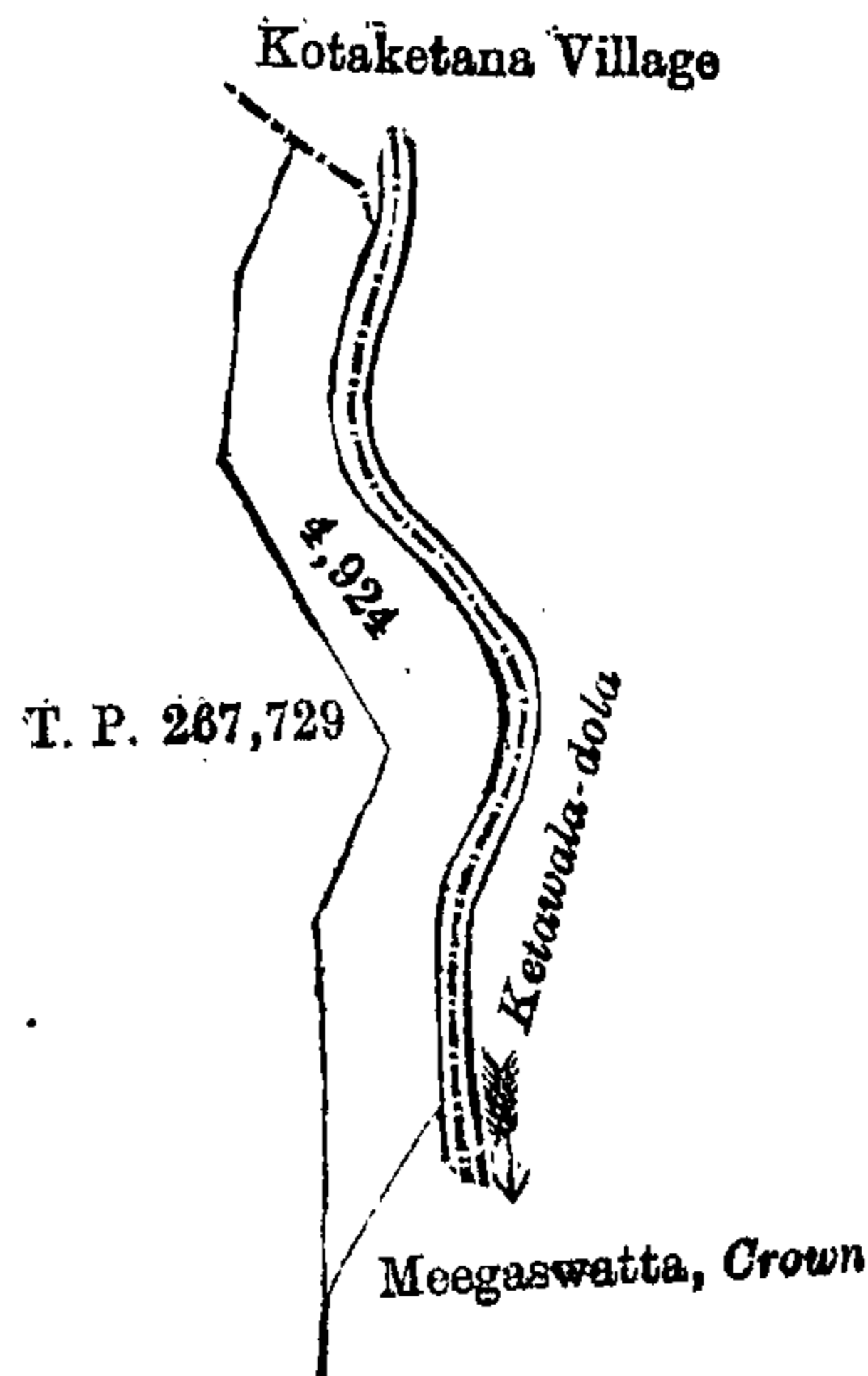
Situation: Hapurudeniya village in Atakalan korale of Ratnapura District.

Lot.	Name of Land.	Extent, A. R. P.
4924	Ellehena (reservation for stream)	3 1 8

and bounded as follows: on the north by the village limit of Kotaketana; on the east by the village limit of Kotaketana (the Ketawala-dola); on the south by Meegaswatta claimed by the Crown; on the west by T. P. 267,729.

February 28, 1913.

H. O. Fox,
Special Officer.



Surveyor-General's Office,
Colombo, February 15, 1913.

Scale of 8 Chains to an Inch.

A. J. WICKWAR,
for Surveyor-General.