

Ceylon Government Gazette

Published by Authority.

No. 6,560 — FRIDAY, MAY 2, 1913.

PART I.—General: Minutes, Proclamations, Appointments,
and General Government Notifications.

PART II.—Legal and Judicial.

PART III.—Provincial Administration.

PART IV.—Land Settlement.

PART V.—Mercantile, Marine, Municipal, Local, &c.

Separate paging is given to each Part in order that it may be filed separately.

Part IV.—Land Settlement.

| | PAGE | | PAGE |
|-----------------------------|------|----------------------|------|
| Preliminary Notices | 681 | Final Orders | 702 |

PRELIMINARY NOTICES.

Galle Notice No. 4,848.

Notice under "The Waste Lands Ordinances of 1897, 1899, 1900, and 1903."

TAKE notice that unless within three months from May 2, 1913, the persons, if any, who claim any interest in the lands hereinafter mentioned or in any one or more of such lands make claim in person or in writing to the said lands or any of them or to some interest therein to H. C. Toller, Esq., Special Officer appointed under section 28 of "The Waste Lands Ordinances of 1897, 1899, 1900, and 1903," at his office at Fort, Colombo:

Such Special Officer, in pursuance of the powers vested in him by the said Ordinances, will declare by writing under his hand that the said lands or such of them, as to which no claim has been made, are the property of the Crown.

H. C. TOLLER,
Special Officer.

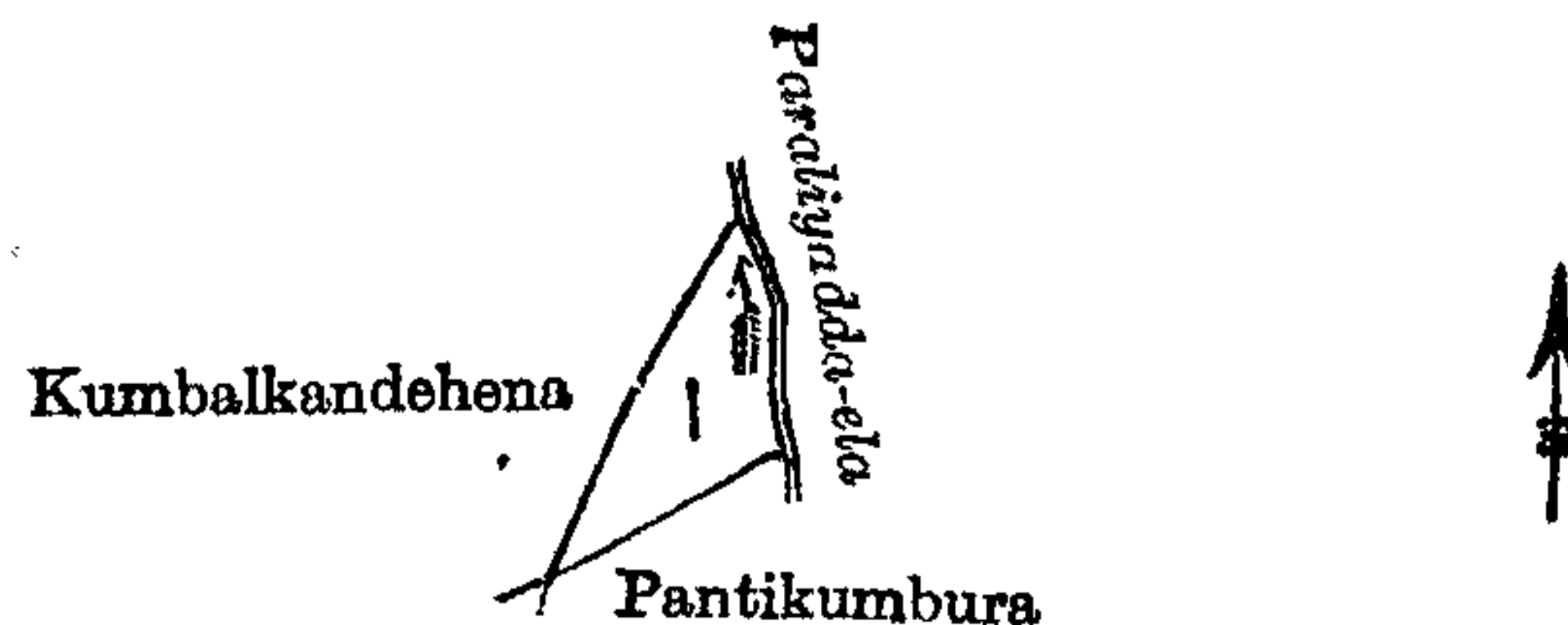
Description of the Lands referred to.

The following lots situated in the village of Medagama, in the Hinidum pattu, of the Galle District, in the Southern Province, as described in the annexed diagrams:—

I.—Preliminary plan 481. Field sheet O/9/18-26.
Situation: Medagama village in Hinidum pattu of Galle District.

| Lot. | Name of Land. | Extent, A. B. P. |
|------|--------------------------|------------------|
| 1 .. | Kumbalkandewatta | 0 2 32 |

and bounded as follows: on the north by Kumbalkandehena claimed by Pahala Medagamagamage Abaran and others; on the east by the Paraliyadda-ela; on the south by Pantikumbura claimed by Medagamage Adrian and others; on the west by Kumbalkandehena claimed by Pahala Medagamagamage Abaran and others.



Scale of 8 Chains to an Inch.

Surveyor-General's Office,
Colombo, February 4, 1913.

A. H. G. DAWSON,
for Surveyor-General.

D I

II.—Preliminary plan 481. Field sheet O/9/34-42.
 Situation: Medagama village in Hinidum pattu of Galle District.

| Lot. | Name of Land. | Extent, A. R. P. |
|------|-------------------|------------------|
| 10 | Delgahagawadeniya | 0 0 25 |

and bounded as follows: on the north, east, and south by Ikkawagawahena claimed by Ihala Medagamage Uporis and others; on the west by Koroswelmandiyehena claimed by Ihala Medagamage Uporis and others.



Surveyor-General's Office,
 Colombo, February 4, 1913.

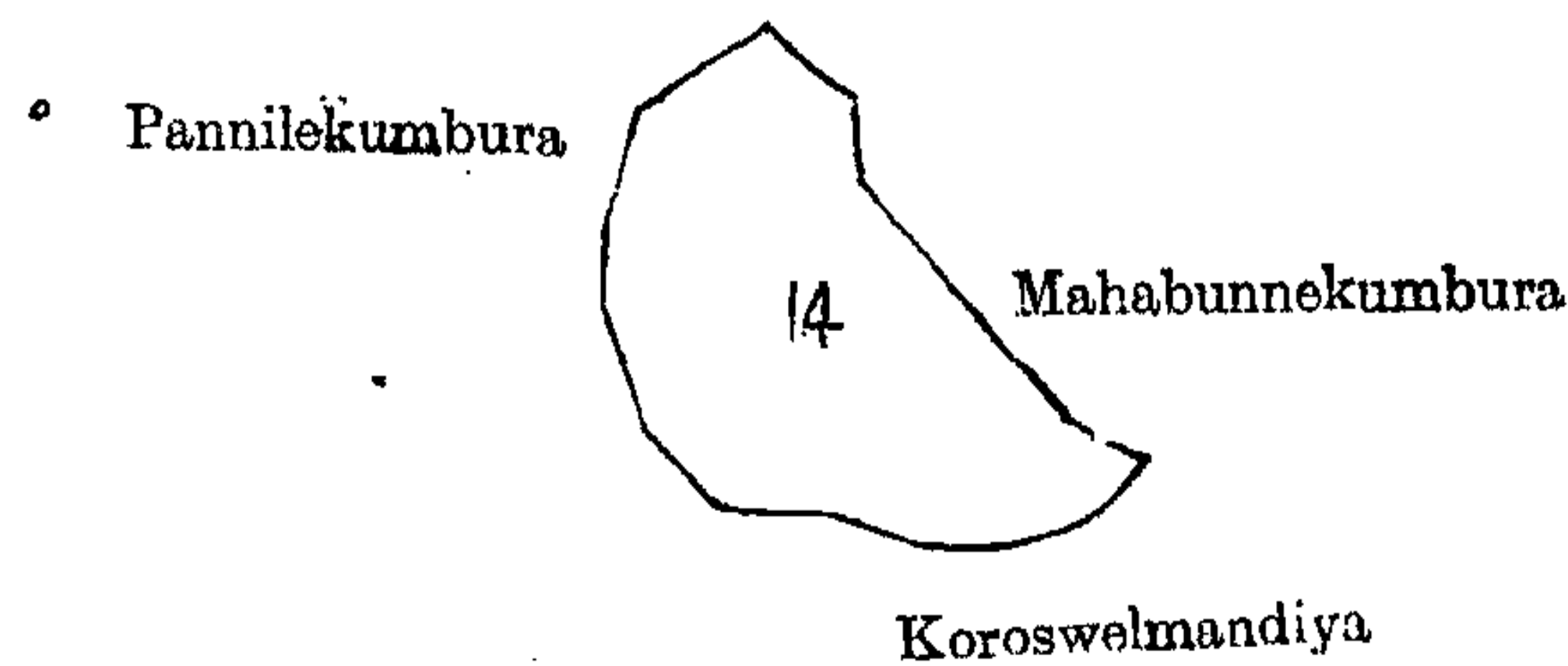
Scale of 8 Chains to an Inch.

A. H. G. Dawson,
 for Surveyor-General.

III.—Preliminary plan 481. Field sheets O/9/34-42 and O/9/35-43.
 Situation: Medagama village in Hinidum pattu of Galle District.

| Lot. | Name of Land. | Extent, A. R. P. |
|------|------------------------|------------------|
| 14 | Koroswalmandiyagodella | 3 0 25 |

and bounded as follows: on the north and east by Mahabunnekumbura claimed by Medagamagamage Uporis and others; on the south by Koroswelmandiya claimed by Medagamagamage Uporis and others; on the west by Pannilakumbura claimed by Medagamagamage Uporis and others.



Surveyor-General's Office,
 Colombo, February 4, 1913.

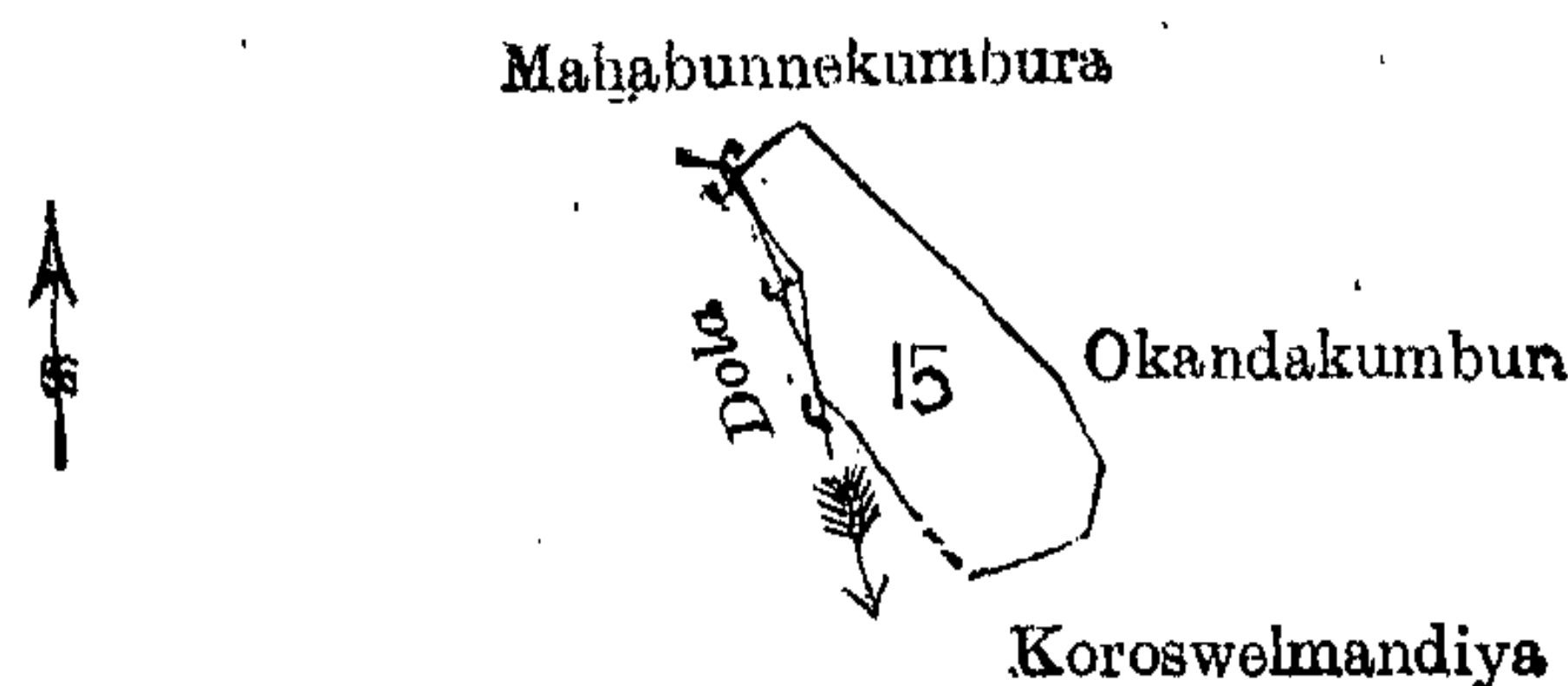
Scale of 8 Chains to an Inch.

A. H. G. Dawson,
 for Surveyor-General.

IV.—Preliminary plan 481. Field sheet O/9/35-43.
 Situation: Medagama village in Hinidum pattu of Galle District.

| Lot. | Name of Land. | Extent, A. R. P. |
|------|------------------|------------------|
| 15 | Mahabennagodella | 1 1 1 |

and bounded as follows: on the north by Mahabunnekumbura claimed by Medagamagamage Uporis and others, Okandekumbura claimed by Medagamagamage Emanis and others; east by Okandakumbura claimed by Medagamagamage Emanis and others; on the south by Koroswelmandiya claimed by Medagamagamage Uporis and others; on the west by Koroswelmandiya claimed by Medagamagamage Uporis and others, a dola, Mahabunnekumbura claimed by Medagamagamage Uporis and others.



Surveyor-General's Office,
 Colombo, February 4, 1913.

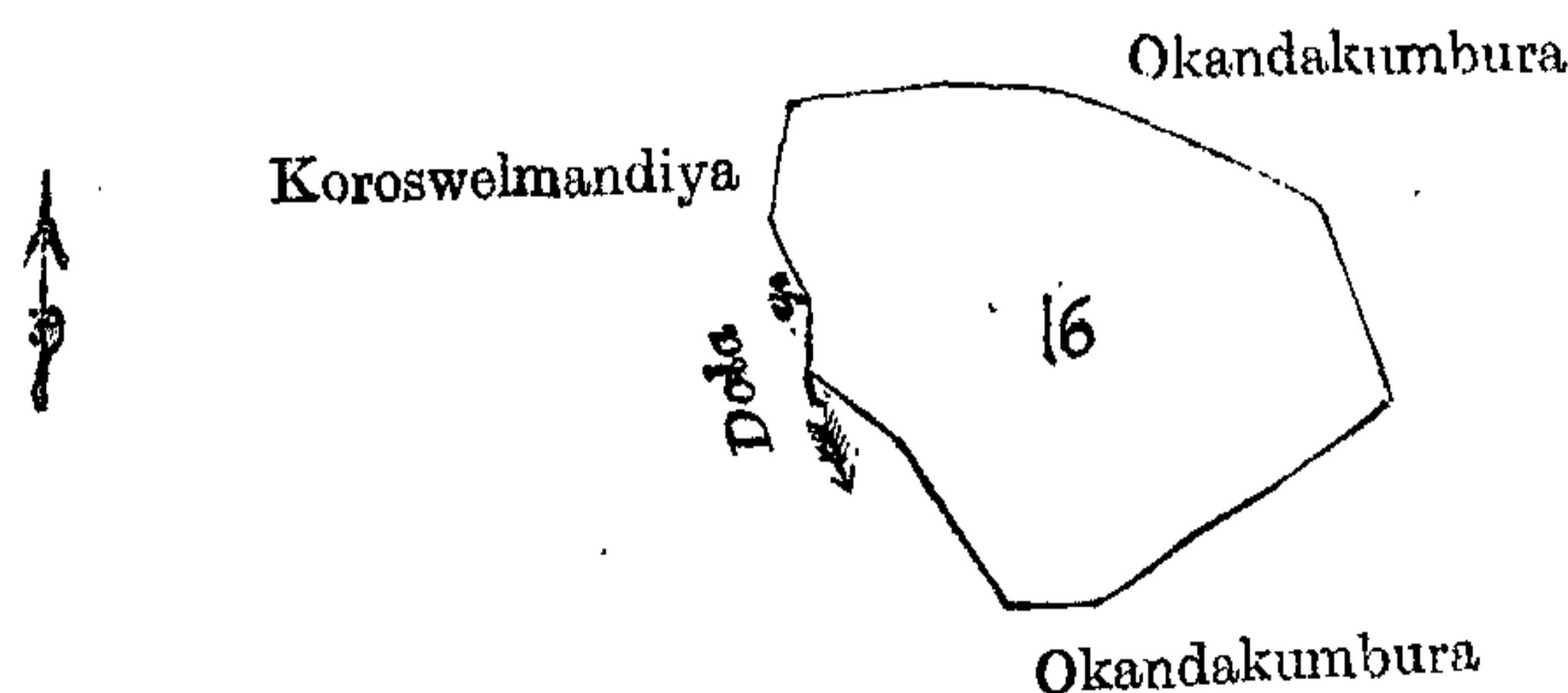
Scale of 8 Chains to an Inch.

A. H. G. Dawson,
 for Surveyor-General.

V.—Preliminary plan 481. Field sheet O/9/35/43.
 Situation: Medagama village in Hinidum pattu of Galle District.

| Lot. | Name of Land. | Extent, A. R. P. |
|------|---------------|------------------|
| 16 | Okandegodella | 4 2 36 |

and bounded as follows: on the north, east, and south by Okandakumbura claimed by Medagamagamage Emanis and others; on the west by a dola, Koroswelmandiya claimed by Medagamagamage Uporis and others.



Surveyor-General's Office,
 Colombo, February 4, 1913.

Scale of 8 Chains to an Inch.

A. H. G. Dawson,
 for Surveyor-General.

VI.—Preliminary plan 481. Field sheet O/9/34/-42.
 Situation : Medagama village in Hinidum pattu of Galle District.

| Lot. | Name of Land. | Extent, A. R. P. |
|------|---|------------------|
| 29 | Puwakwattehenedeniya <i>alias</i> Kahambiliyawalakadedeniya | 0 1 28 |

and bounded as follows : on the north and east by Kahambiliyawalakadahena claimed by Medagamagama Don Dias ;
 on the south and west by the village limit of Gigunmaduwa.



Surveyor-General's Office,
 Colombo, February 4, 1913.

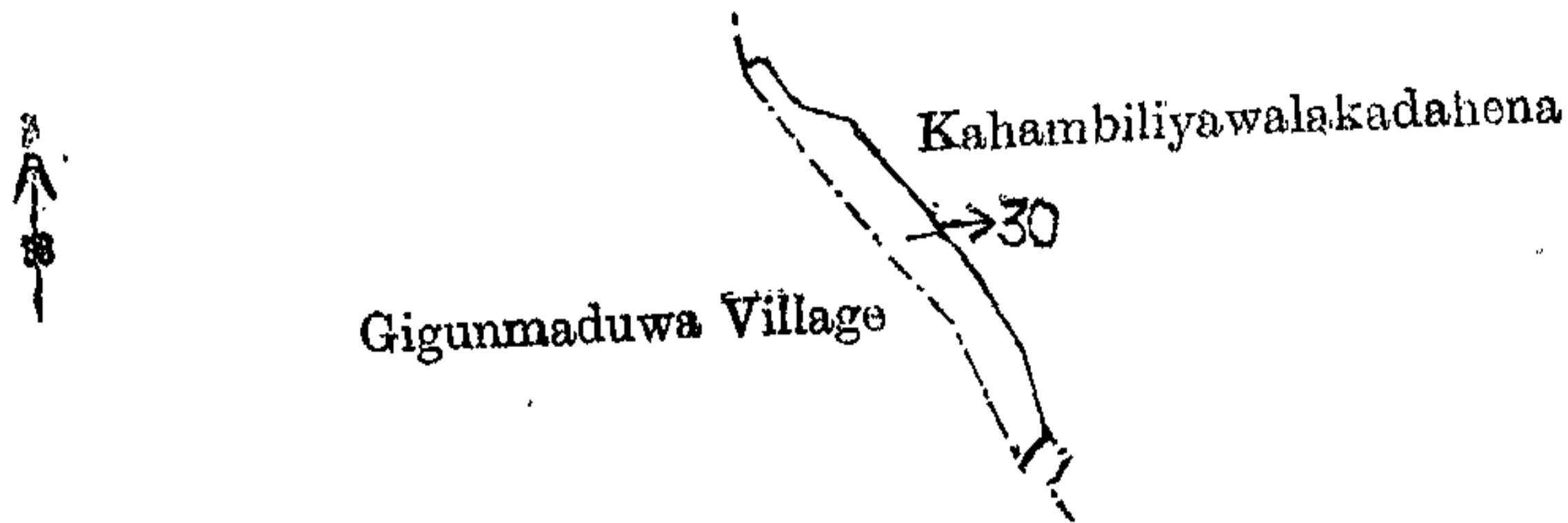
Scale of 8 Chains to an Inch.

A. H. G. DAWSON,
 for Surveyor-General.

VII.—Preliminary plan 481. Field sheet O/9/34/-42.
 Situation : Medagama village in Hinidum pattu of Galle District.

| Lot. | Name of Land. | Extent, A. R. P. |
|------|---------------------|------------------|
| 30 | Walarambedoledeniya | 0 2 12 |

and bounded as follows : on the north and east by Kahambiliyawalakadahena claimed by Medagamagama Don Dias ;
 on the south and west by the village limit of Gigunmaduwa.



Surveyor-General's Office,
 Colombo, February 4, 1913.

Scale of 8 Chains to an Inch.

A. H. G. DAWSON,
 for Surveyor-General.

Galle S. O. 6, 1912—1913.

Matara Notice No. 4,849.

Notice under "The Waste Lands Ordinances of 1897, 1899, 1900, and 1903."

TAKE notice that unless within three months from May 2, 1913, the persons, if any, who claim any interest in the lands hereinafter mentioned or in any one or more of such lands make claim in person or in writing to the said lands or any of them or to some interest therein to Frederick Lewis, Esq., Special Officer appointed under section 28 of "The Waste Lands Ordinances of 1897, 1899, 1900, and 1903," at his office at Fort, Colombo :

Such Special Officer, in pursuance of the powers vested in him by the said Ordinances, will declare by writing under his hand that the said lands or such of them, as to which no claim has been made, are the property of the Crown.

FREDERICK LEWIS,
 Special Officer.

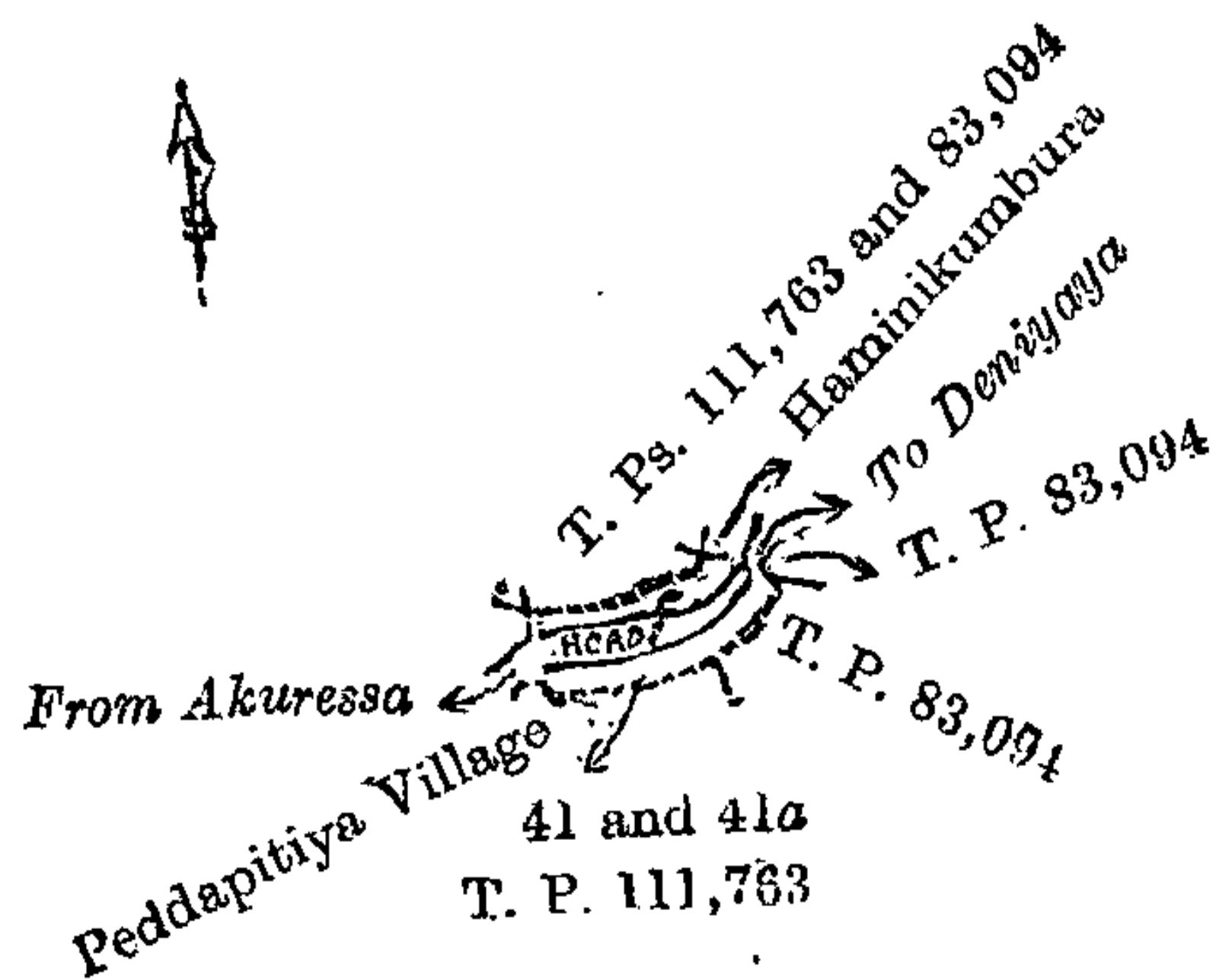
Description of the Lands referred to.

The following lots situated in the village of Koragoda, in the Weligam korale of the Matara District, in the Southern Province, as described in the annexed diagram :—

Preliminary plan 539.
 Situation : Koragoda village in Weligam korale of Matara District.

| Lot | Name of Land. | Extent, A. R. P. |
|-----|---------------|------------------|
| 41 | Abarahamygoda | 0 0 27 |
| 41a | Ganhenegoda | 0 0 13 |
| | | 0 1 0 |

and bounded as follows : on the north by T. Ps. 111,763, 83,094, Haminikumbura claimed by Don Davith Dahanayaka ;
 on the east by T. P. 83,094 ; on the south by T. Ps. 83,094 and 111,763 ; on the west by the village limit of Peddapitiya.



Surveyor-General's Office,
 Colombo, February 24, 1913.

Scale of 8 Chains to an Inch.

A. H. G. DAWSON,
 for Surveyor-General.

Matara S. O. 18, 1912—1913.

Hambantota Notice No. 4,850.**Notice under "The Waste Lands Ordinances of 1897, 1899, 1900, and 1903."**

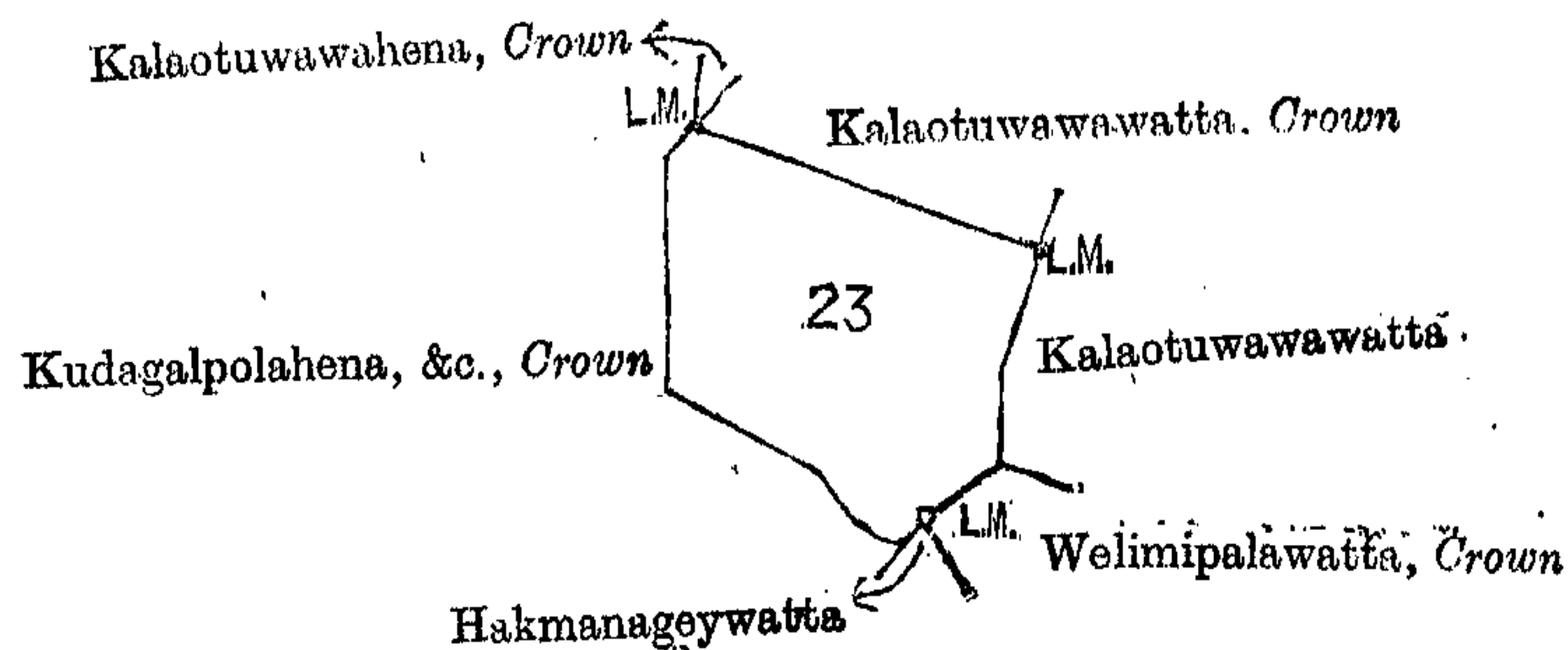
TAKE notice that unless within three months from May 2, 1913, the persons, if any, who claim any interest in the land hereinafter mentioned make claim in person or in writing to the said land or to some interest therein to W. E. Wait, Esq., Special Officer appointed under section 28 of "The Waste Lands Ordinances of 1897, 1899, 1900, and 1903," at his office at Fort, Colombo :

Such Special Officer, in pursuance of the powers vested in him by the said Ordinances, will declare by writing under his hand that the land, to which no claim has been made, is the property of the Crown.

W. E. WAIT,
Special Officer.

Description of the Land referred to.

The land commonly called or known as Kalaotuwawa, situated in the village of Mallaketigoda, in the Giruwa Pattu East of the Hambantota District, in the Southern Province, containing in extent 3 roods and 3 perches, and shown as lot 23 in preliminary plan 389, and in the annexed diagram, and bounded as follows : on the north by Kalaotuwawahena declared to be the property of the Crown under the Waste Lands Ordinances, Kalaotuwawawatta declared to be the property of the Crown under the Waste Lands Ordinances ; on the east by Kalaotuwawawatta claimed by Madurachcharige Dinigi Anni, Welimipalawatta declared to be the property of the Crown under the Waste Lands Ordinances ; on the south by Hakmanageywatta sold by the Crown ; on the west by Kudagalpolahena, &c., declared to be the property of the Crown under the Waste Lands Ordinances.



Surveyor-General's Office,
Colombo, January 15, 1912.

Scale of 4 Chains to an Inch.

A. H. G. DAWSON,
for Surveyor-General.

Hambantota S. O. 32, 1912—1913.

Kurunegala Notice No. 4,851.**Notice under "The Waste Lands Ordinances of 1897, 1899, 1900, and 1903."**

TAKE notice that unless within three months from May 2, 1913, the persons, if any, who claim any interest in the lands hereinafter mentioned or in any one or more of such lands make claim in person or in writing to the said land or any of them or to some interest therein to J. M. Davies, Esq., Special Officer appointed under section 28 of "The Waste Lands Ordinances of 1897, 1899, 1900, and 1903," at his office at Fort, Colombo :

Such Special Officer, in pursuance of the powers vested in him by the said Ordinances, will declare by writing under his hand that the said lands or such of them, as to which no claim has been made, are the property of the Crown.

J. M. DAVIES,
Special Officer.

Description of the Lands referred to.

The following lots situated in the village of Kirindigama, in the Kinyama korale of the Katugampola hatpattu of the Kurunegala District, in the North-Western Province, as described in the annexed diagram :—

Preliminary plan 1,388.

Situation : Kirindigama village in Kinyama korale of Kurunegala District.

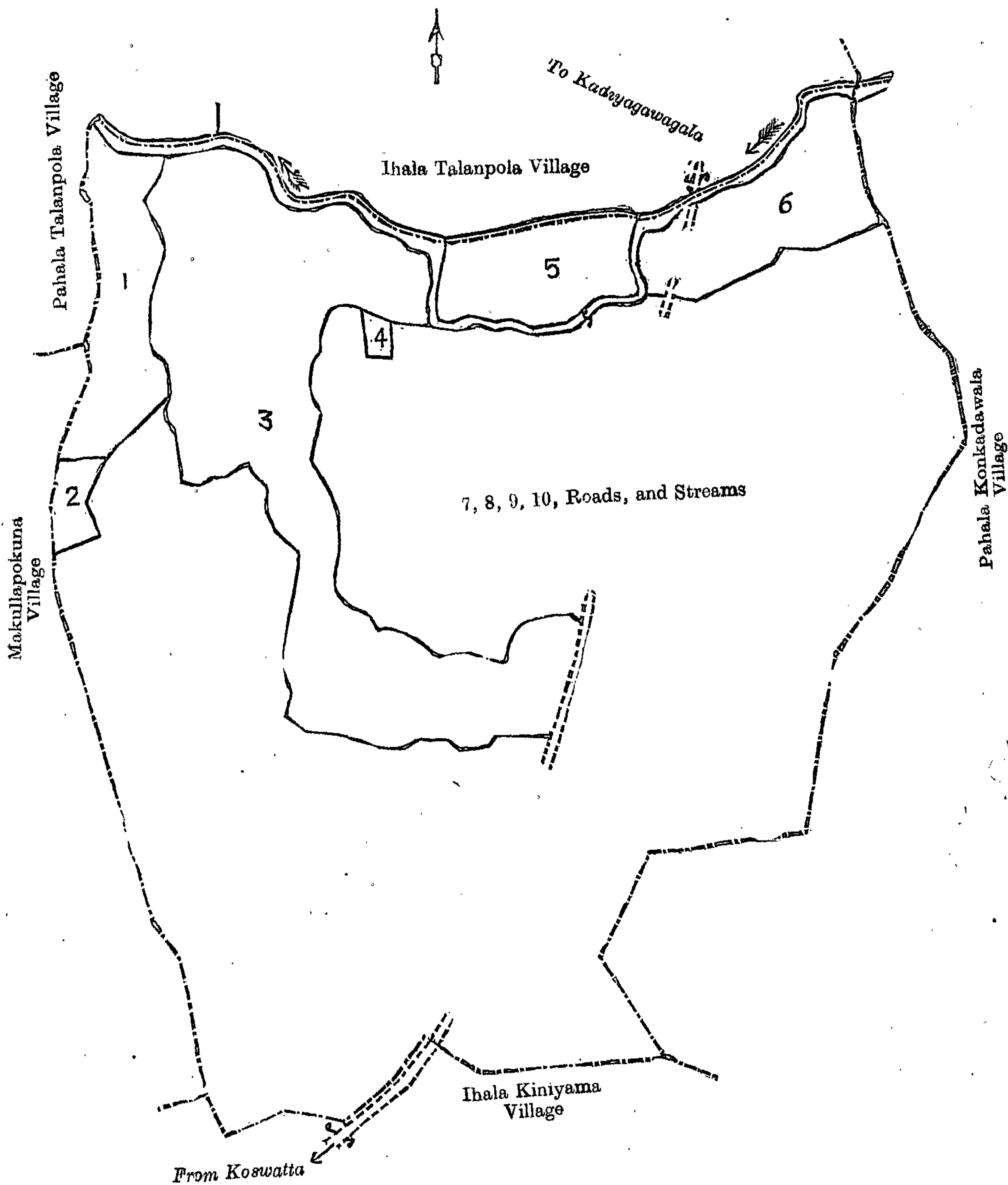
| Lot. | Name of Land. | Extent, A. R. P. |
|------|--|------------------|
| 7 | Kumbukgahakumburahenyaya, Wewapaulahenyaya | 36 3 39 |
| 8 | Kadurugahahenyaya | 18 1 0 |
| 9 | Batalawattahenyaya, Ketakalagahamulahena | 35 1 36 |
| 10 | Gurugodawewa (tank and bund) | 2 2 18 |
| | Roads | 1 2 27 |
| | Streams | 1 3 29 |
| | | <hr/> |
| | | 96 3 29 |

and bounded as follows : on the north by the village limit of Pahalatalanpola, the village limit of Ihalatalanpola ; on the east by the village limit of Pahalakonkadawala ; on the south by the village limit of Ihalakiniyama, a road, the village limit of Ihalakiniyama ; on the west by the village limit of Ihalakiniyama, the village limit of Makullapokuna, the village limit of Pahalatalanpola.

NOTE.—The following lots lying within the above boundaries are excluded from this notice, and their aggregate acreage of 32 acres 3 roods and 18 perches is not included in the acreage of 96 acres 3 roods and 29 perches given above :—

Preliminary plan 1,388.

| Lot. | Name of Land. | Extent, A. R. P. |
|------|--|------------------|
| 1 | Suriyagahamulawatta | 4 0 15 |
| 2 | Kosgahawatta | 0 2 35 |
| 3 | Pahalawela, Wetiyekumbura, Ebawalapitiya, Timbirigahakumbura, Kadurugahakumbura, Deirawalakumbura, Nugagahakumbura, Bakmigahakumbura | 19 1 33 |
| 4 | Gansuriyagahawatta | 0 0 33 |
| 5 | Pahaletanehenakumbura | 3 2 18 |
| 6 | Kumbukgahakumbura, Gansuriyagahakumbura | 4 3 4 |
| | | <hr/> |
| | | 32 3 18 |



Surveyor-General's Office,
Colombo, December 5, 1910.

Scale of 8 Chains to an Inch.
Kurunegala S. O. 157, 1912—1913.

A. H. G. DAWSON,
for Surveyor-General.

Kurunegala Notice No. 4,852.

Notice under "The Waste Lands Ordinances of 1897, 1899, 1900, and 1903."

TAKE notice that unless within three months from May 2, 1913, the persons, if any, who claim any interest in the lands hereinafter mentioned or in any one or more of such lands or to some interest therein make claim in person or in writing to the said lands or any of them or to some interest therein to J. M. Davies, Esq., Special Officer appointed under section 28 of "The Waste Lands Ordinances of 1897, 1899, 1900, and 1903," at his office at Fort, Colombo :

Such Special Officer, in pursuance of the powers vested in him by the said Ordinances, will declare by writing under his hand that the said lands or such of them, as to which no claim has been made, are the property of the Crown.

J. M. DAVIES,
Special Officer.

Description of the Lands referred to.

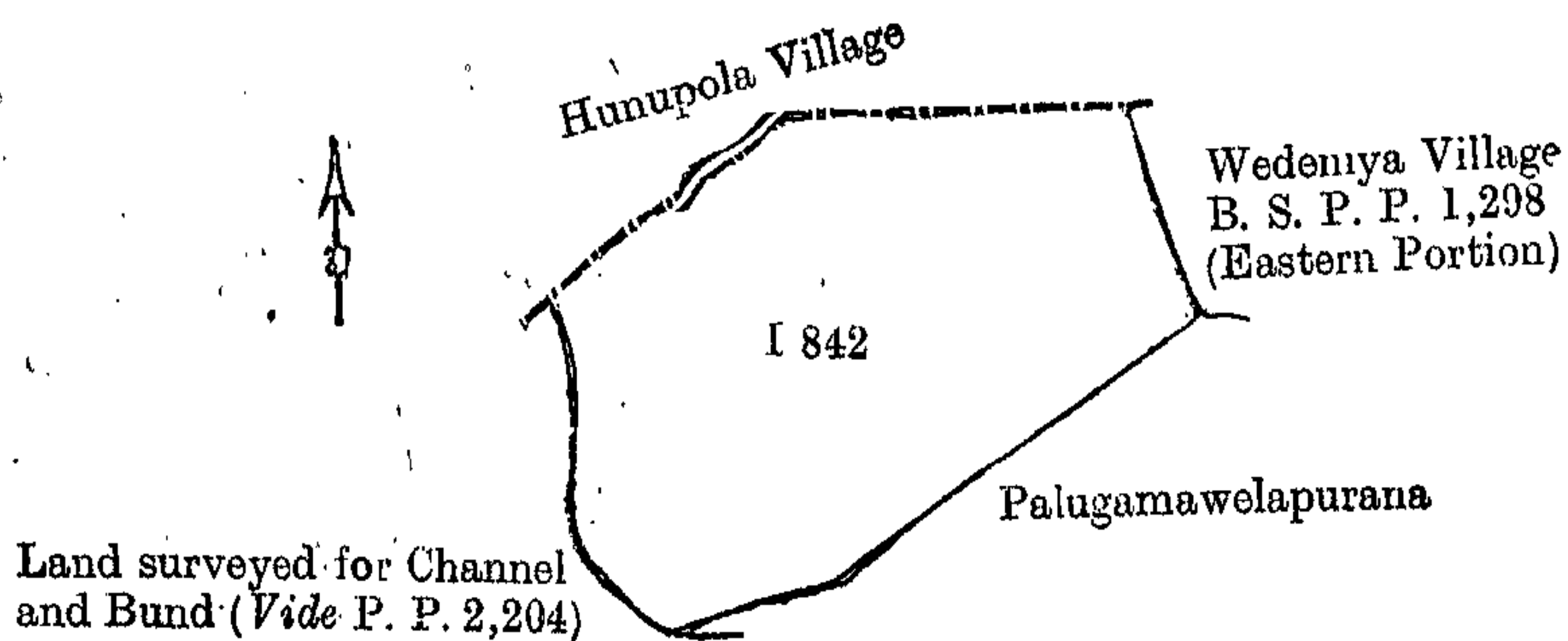
The following lots situated in the village of Wedeniya, in the Mahagalboda Egoda korale of the Hiriyala hatpattu of the Kurunegala District, in the North-Western Province, as described in the annexed diagrams : -

I.—Preliminary plan 1,919.

Situation : Wedeniya village Mahagalboda Egoda korale of Kurunegala District.

| Lot. | Name of Land. | Extent, A. R. P. |
|-------|----------------|------------------|
| I 842 | Dewalagawahena | 2 0 14 |

and bounded as follows : on the north by the village limit of Hunupola ; on the east by the village limit of Wedeniya, B. S. P. P. 1,298 (eastern portion), Palugamawelapurana claimed by Pulinguralalage Banda ; on the south by Palugamawelapurana claimed by Pulinguralalage Banda ; on the west by the land surveyed for channel and bund (*vide* P. P. 2,204).



Surveyor-General's Office,
Colombo, January 6, 1913.

Scale of 4 Chains to an Inch.

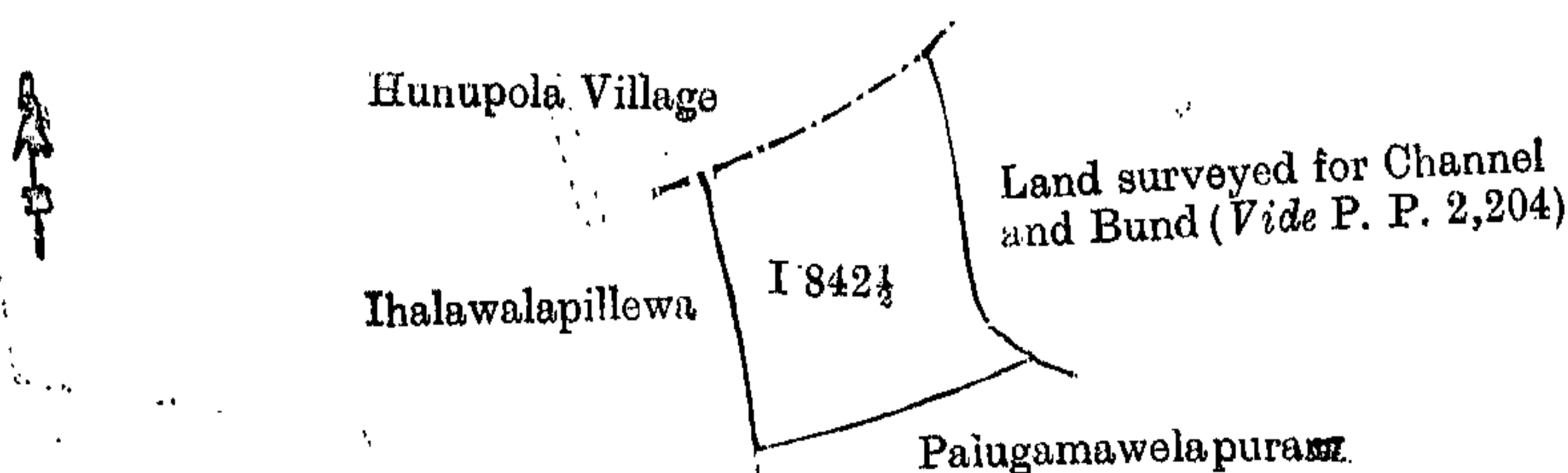
A. H. G. DAWSON,
for Surveyor-General.

II.—Preliminary plan 1,919.

Situation : Wedeniya village in Mahagalboda Egoda korale of Kurunegala District.

| Lot. | Name of Land. | Extent, A. R. P. |
|--------|----------------|------------------|
| I 842½ | Dewalagawahena | 0 2 26 |

and bounded as follows : on the north by the village limit of Hunupola ; on the east by land surveyed for channel and bund (*vide* P. P. 2,204) ; on the south by Palugamawelapurana claimed by Maraluwawe Banda ; on the west by Ihalawalapillewa sold by the Crown.



Surveyor-General's Office,
Colombo, January 6, 1913.

Scale of 4 Chains to an Inch.

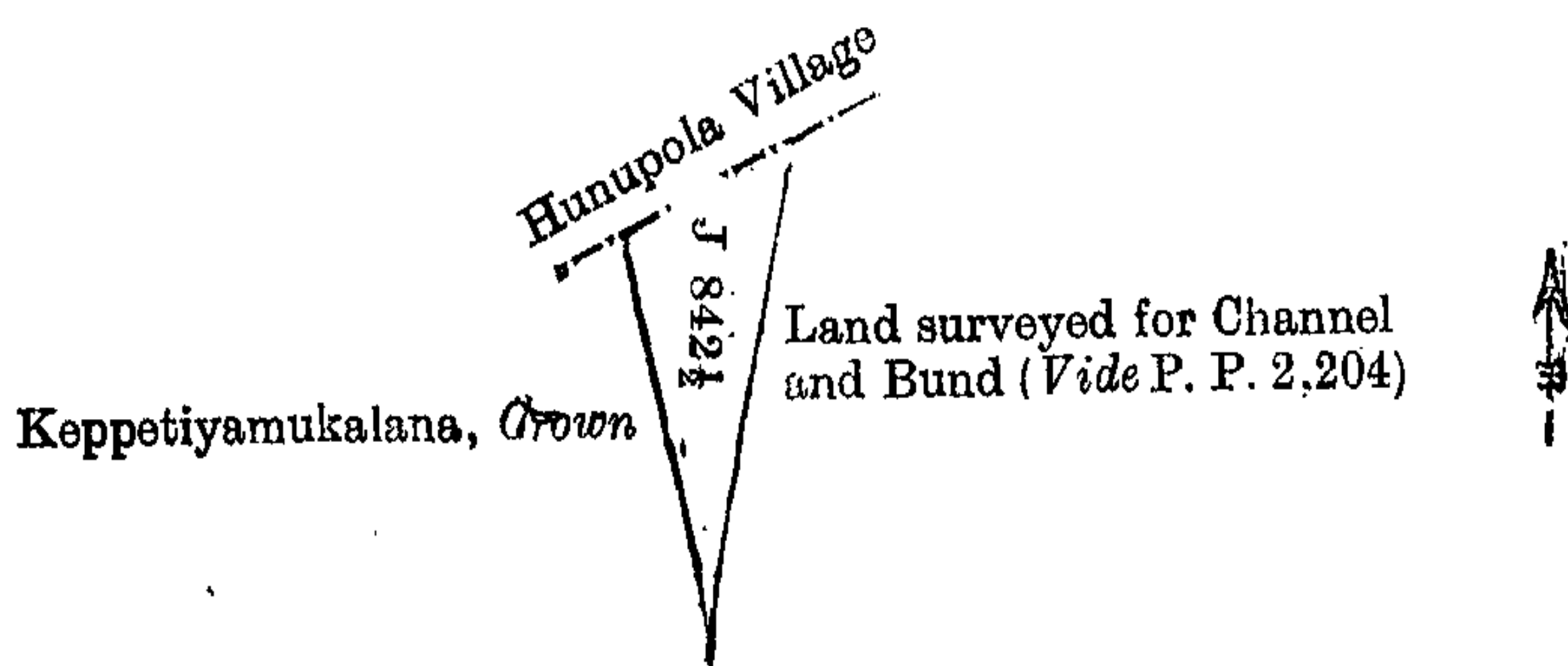
A. H. G. DAWSON,
for Surveyor-General.

III.—Preliminary plan 1,919.

Situation : Wedeniya village in Mahagalboda Egoda korale of Kurunegala District.

| Lot. | Name of Land. | Extent, A. R. P. |
|--------|------------------|------------------|
| J 842½ | Ihalawalapillewa | 0 1 14 |

and bounded as follows : on the north by the village limit of Hunupola ; on the east by the land surveyed for channel and bund (*vide* P. P. 2,204) ; on the south and west by Keppitiamukalana claimed by the Crown.



Surveyor-General's Office,
Colombo, January 6, 1913.

Scale of 4 Chains to an Inch.

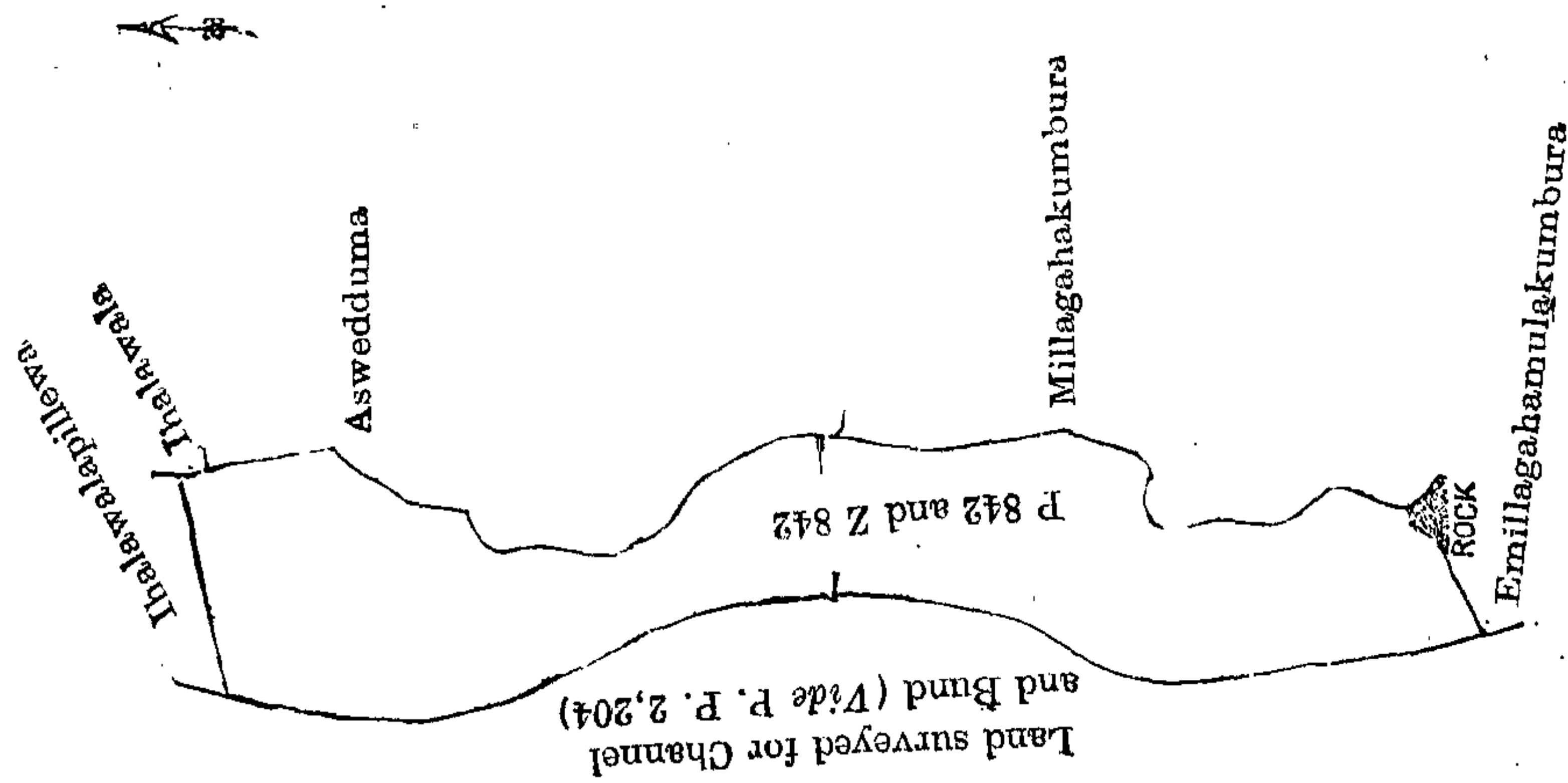
A. H. G. DAWSON,
for Surveyor-General.

IV.—Preliminary plan 1,919.

Situation : Wedeniya village in Mahagalboda Egoda korale of Kurunegala District.

| Lot. | Name of Land. | Extent, A. R. P. |
|-------|-------------------------|------------------|
| P 842 | Asweddumapillewa | 1 1 6 |
| Z 842 | Millagahakumburapillewa | 1 1 6 |
| | | 2 2 12 |

and bounded as follows : on the north by Ihalawalapillewa sold by the Crown ; on the east by Ihalawala claimed by Sobita Unnanse of Kandegama and others, Aswedduma claimed by Aratchillage Mutu Menika and others, Millagahakumbura claimed by Pincha Kapuwage Kiribaiya and others ; on the south by a rock, Emillagahamulakumburapillewa sold by the Crown ; on the west by land surveyed for channel and bund (*vide* P. P. 2,204).



Surveyor-General's Office,
Colombo, January 6, 1913.

Scale of 4 Chains to an Inch.

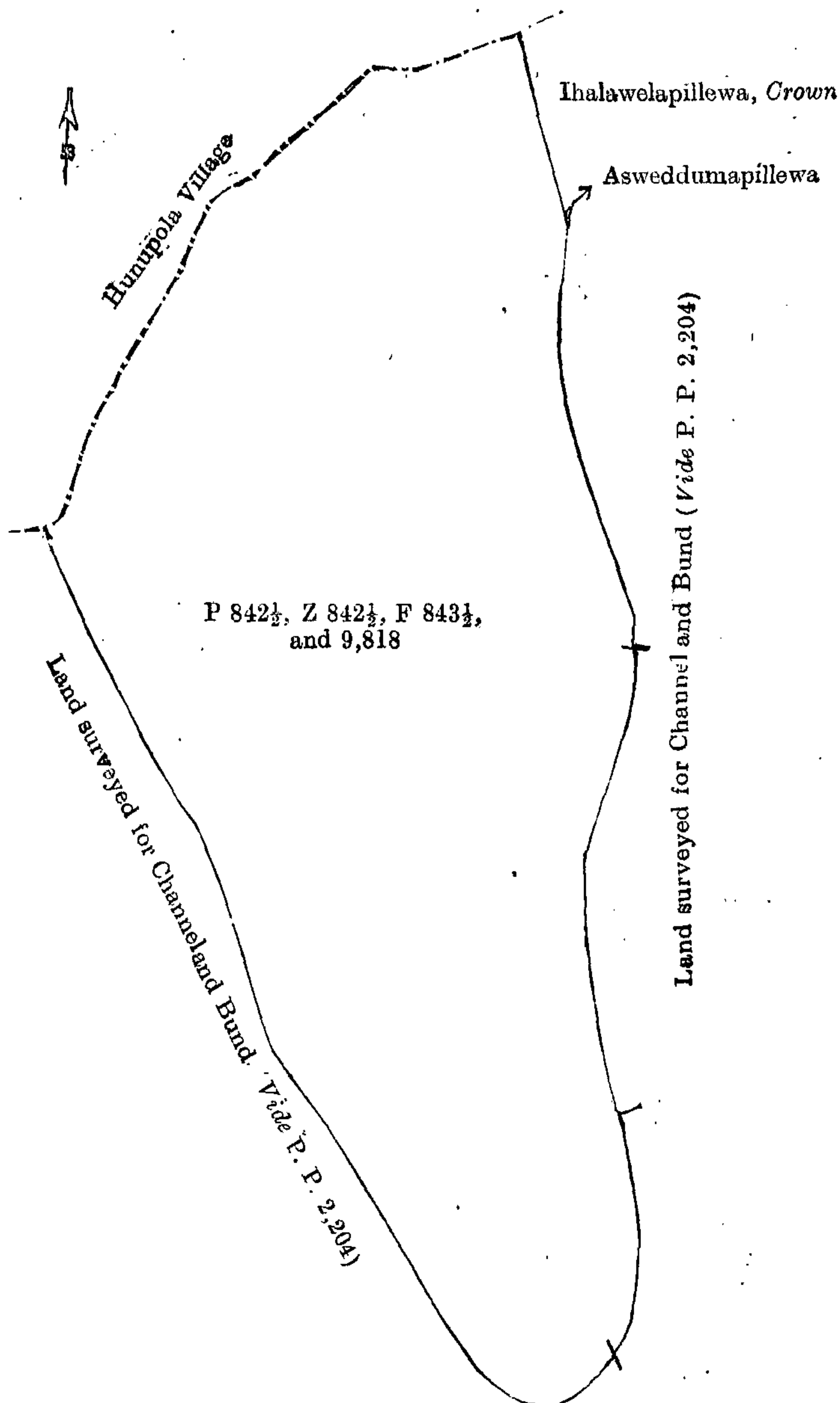
A. H. G. DAWSON,
for Surveyor-General.

V.—Preliminary plan 1,919.

Situation : Wedeniya village in Mahagalboda Egoda korale of Kurunegala District.

| Lot. | Name of Land. | Extent, A. R. P. |
|--------|------------------------------|------------------|
| P 842½ | Asweddumapillewa | 0 2 20 |
| Z 842½ | Millagahakumburapillewa | 0 3 8 |
| F 843½ | Emillagahamulakumburapillewa | 0 0 12·50 |
| 9818 | Keppitiyamukalana | 13 1 10 |
| | | 14 3 10·50 |

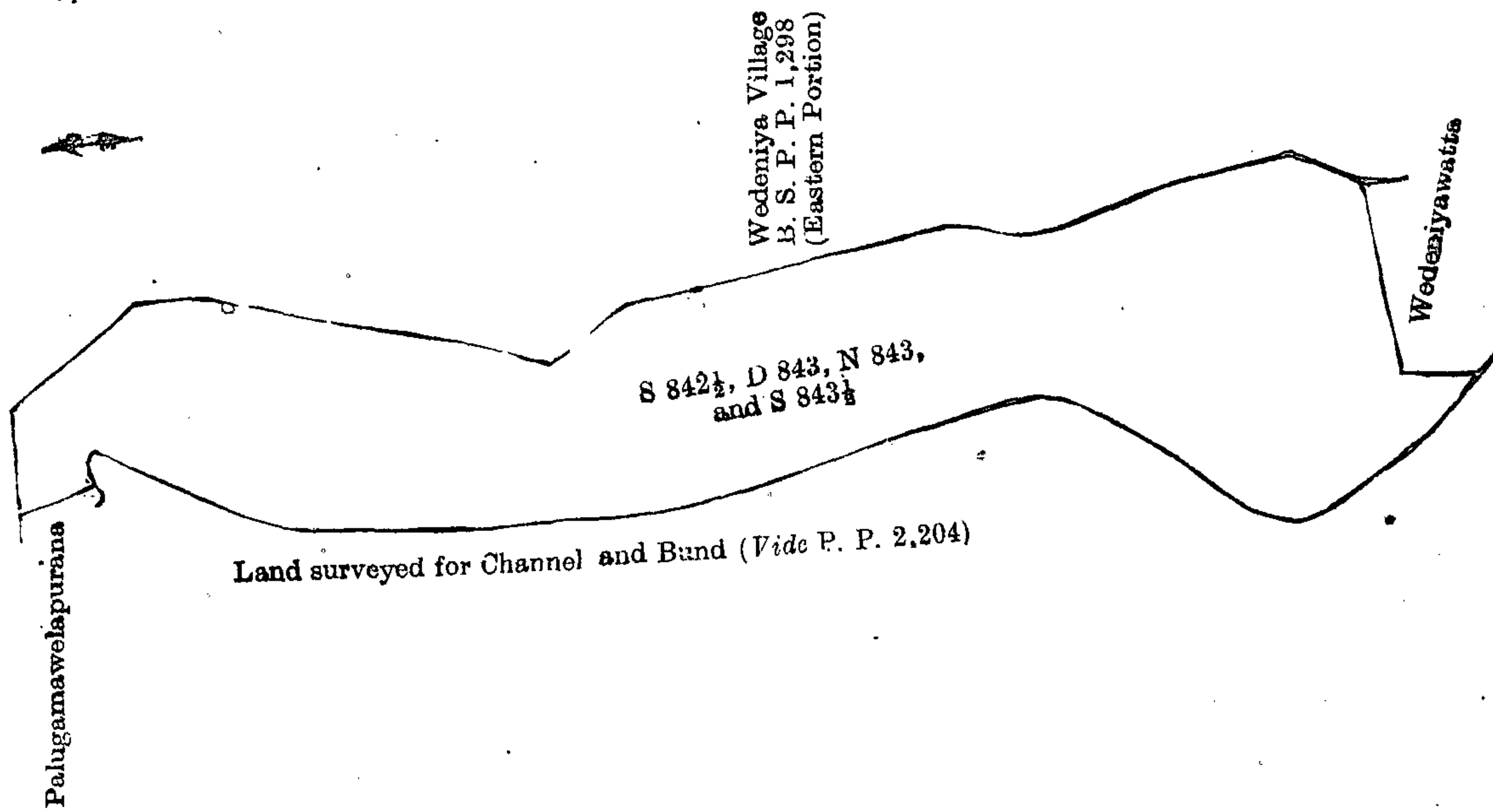
and bounded as follows : on the north by the village limit of Hunupola ; on the east by Thalawelapillewa claimed by the Crown, Asweddumapillewa claimed by Aratchillage Dingiri Banda and another ; on the south by land surveyed for channel and bund (*vide* P. P. 2,204) ; on the west by land surveyed for channel and bund (*vide* P. P. 2,204), the village limit of Hunupola.



Surveyor-General's Office,
Colombo, January 6, 1913.

Scale of 4 Chains to an Inch.

A. H. G. DAWSON,
for Surveyor-General.

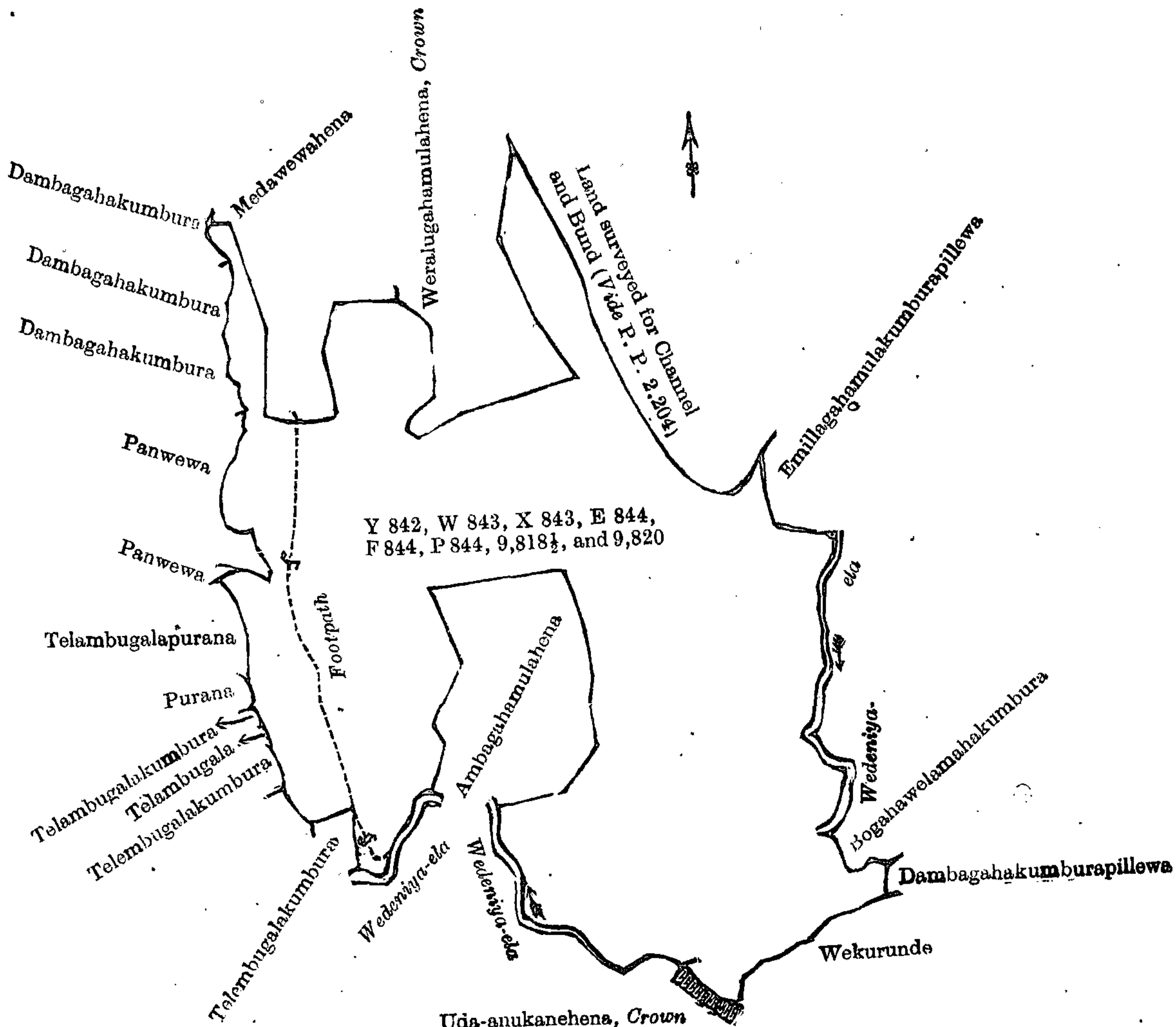


Surveyor-General's Office,
Colombo, January 6, 1913.

Scale of 4 Chains to an Inch.

A. H. G. DAWSON,
for Surveyor-General.

and bounded as follows: on the north by Medawewahena claimed by Meniknidelage Appunaide and others, Weralugahamulahena claimed by the Crown, land surveyed for channel and bund (*vide* P. P. 2,204); on the east by Emillagahamulakumburapillewa sold by the Crown, the Wedeniya-ela, Bogahawelamahakumbura claimed by Malagamuwa Dingiri Banda, Korala, Dambagahakumburapillewa claimed by Appuhamillage Kalu Menika and others; on the south by Wekurunda claimed by Malagamuwa Dingiri Banda, Korala, Uda-anukanehena claimed by the Crown, the Wedeniya-ela, Ambagahamulahena sold by the Crown, the Wedeniya-ela, Telembugalakumbura claimed by Gelenachchirage Dingiri Nachchire and others; on the west by Telembugalakumbura claimed by Meniknidelage Dingiri Appu Naide and others, Telembugala claimed by ditto, Telembugalakumbura claimed by ditto, Purana claimed by ditto, Telambugalapurana claimed by ditto, Panwewa claimed by ditto, Dambagahakumbura claimed by Melhamy Naide and others, Dambagahakumbura claimed by Pinna Naidelage Ukku Naide, Dambagahakumbura claimed by Bajju Naidelage Appu Naide and others.



Surveyor-General's Office,
Colombo, January 6, 1913.

Scale of 8 Chains to an Inch.

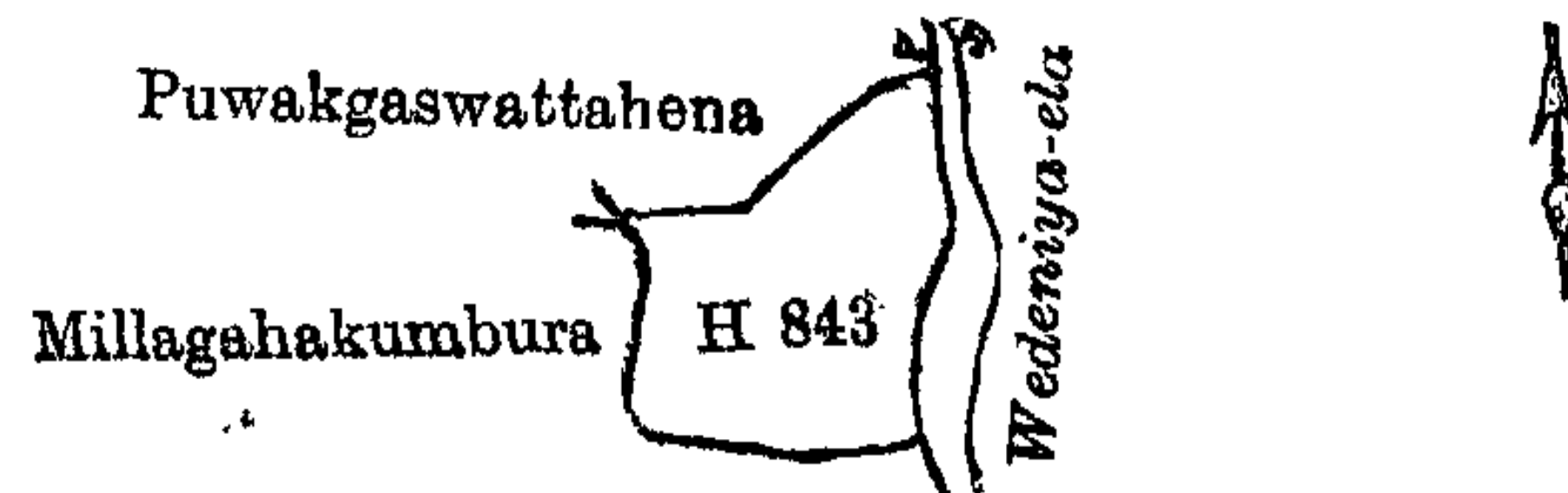
A. H. G. DAWSON,
for Surveyor-General.

IX.—Preliminary plan 1,919.

Situation : Wedeniya village in Mahagalboda Egoda korale of Kurunegala District.

| Lot. | Name of Land. | Extent, A. R. P. |
|-------|-------------------------|------------------|
| H 843 | Millagahakumburapillewa | 0 1 20 |

and bounded as follows : on the north by Puwakgaswattahena sold by the Crown ; on the east by the Wedeniya-ela ; on the south and west by Millagahakumbura claimed by Aratchchillage Dingiri Banda and another.

Surveyor-General's Office,
Colombo, January 6, 1913.

Scale of 4 Chains to an Inch.

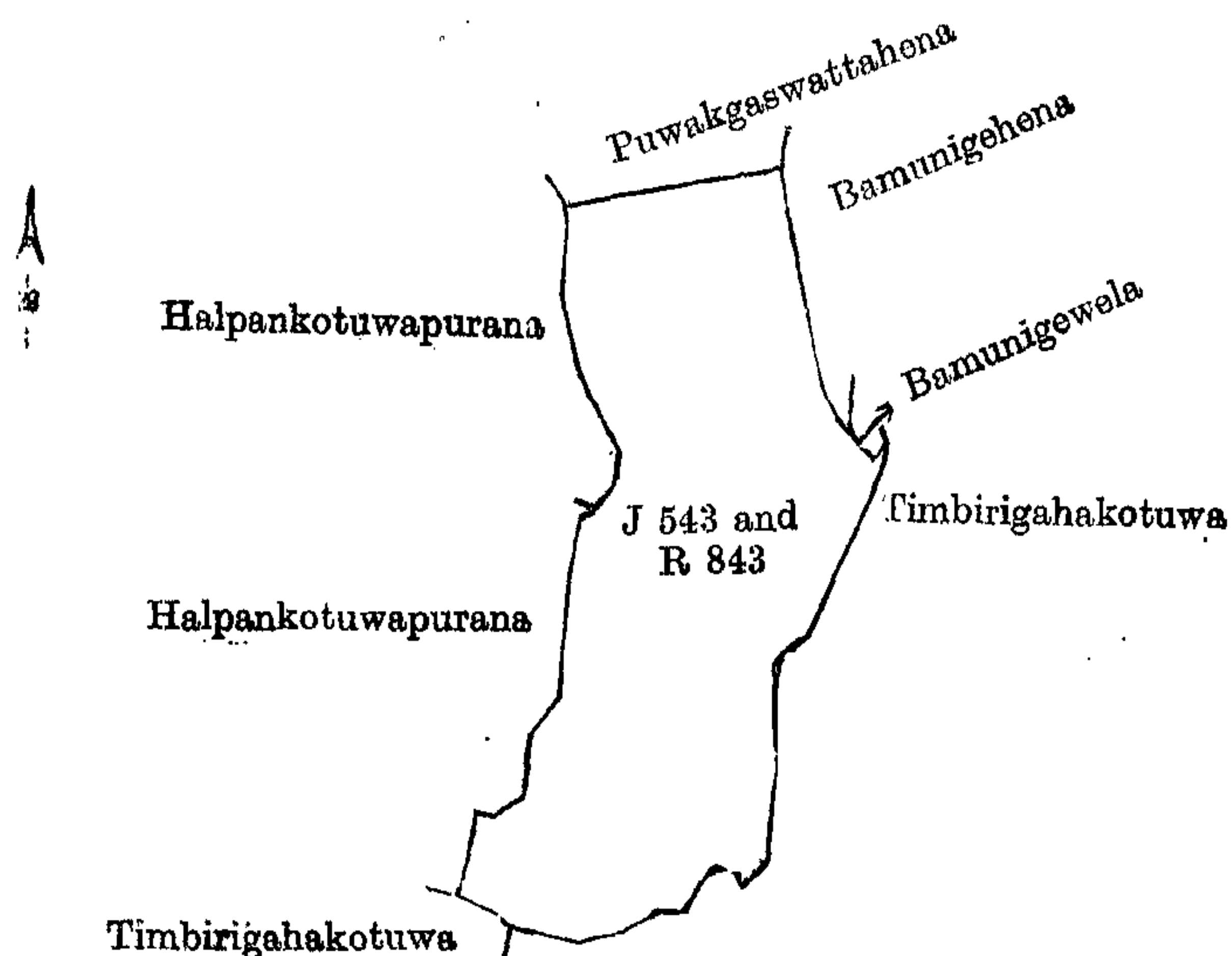
A. H. G. DAWSON,
for Surveyor-General.

X.—Preliminary plan 1,919.

Situation : Wedeniya village in Mahagalboda Egoda korale of Kurunegala District.

| Lot. | Name of Land. | Extent, A. R. P. |
|-------|---------------------|------------------|
| J 843 | Halpankotuwepillewa | 0 3 1 |
| R 843 | Do. | 1 1 31 |
| | | 2 0 32 |

and bounded as follows : on the north by Puwakgaswattahena sold by the Crown ; on the east by Bamunigehena claimed by Mudiyanse Vedaralage Dingiri Appu and others, Bamunigewela claimed by Dingiri Appu and others, Timbirigahakotuwa claimed by Punchirala Vidanelage Kowrala and others ; on the south by Timbirigahakoratuwa claimed by Punchirala Vidanelage Kowrala and others, Timbirigahakotuwa claimed by ditto ; on the west by Halpankotuwapurana sold by the Crown.

Surveyor-General's Office,
Colombo, January 6, 1913.

Scale of 4 Chains to an Inch.

A. H. G. DAWSON,
for Surveyor-General.

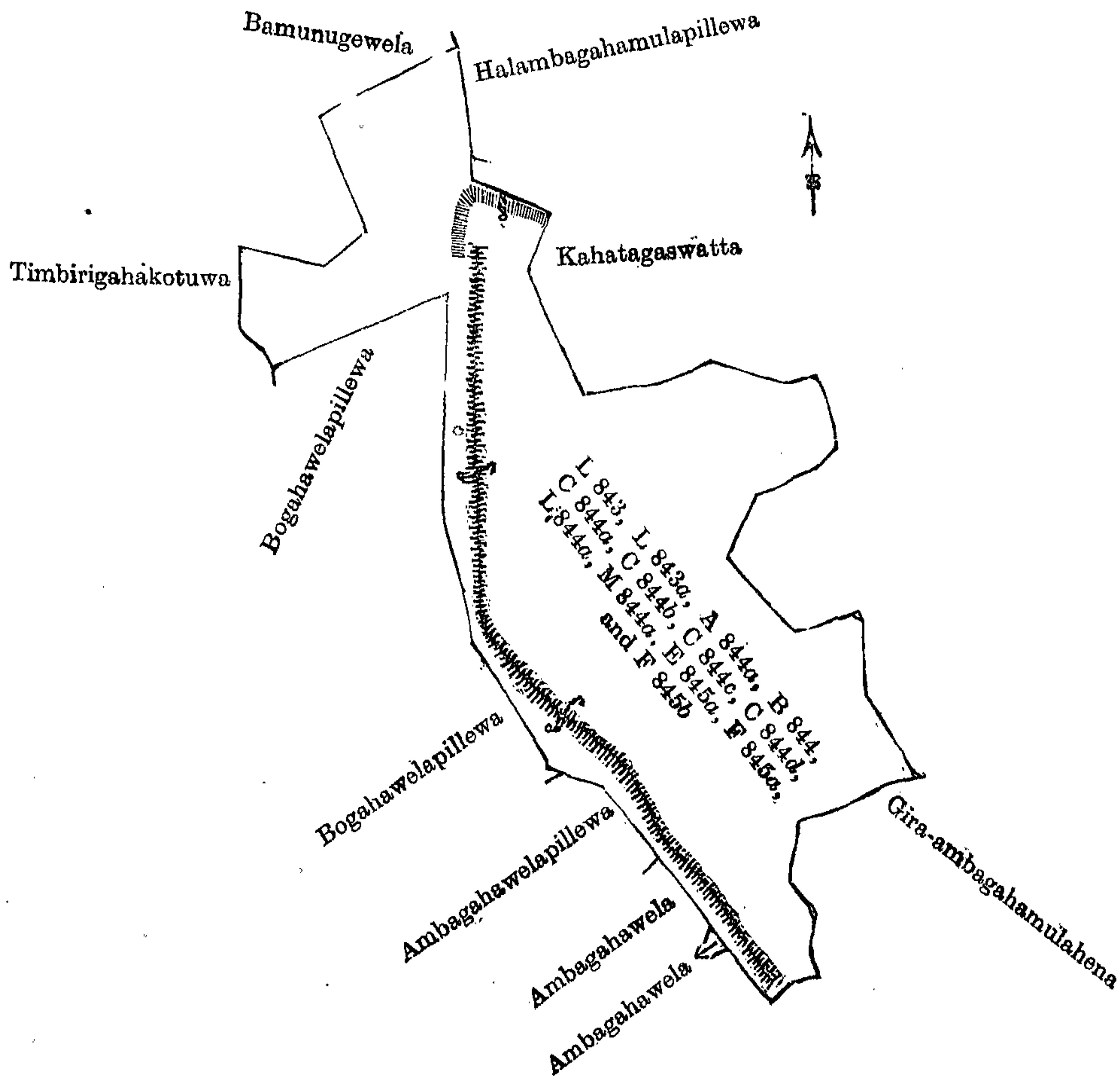
XI.—Preliminary plan 1,919.

Situation : Wedeniya village in Mahagalboda Egoda korale of Kurunegala District.

| Lot. | Name of Land. | Extent, A. R. P. |
|--------|------------------------------|------------------|
| L 843 | Bamunigewelapillewa | 1 0 13 |
| L 843a | Kumbukgahamulawekanda (bund) | 0 0 12 |
| A 844a | Do. (do.) | 0 1 8 |
| B 844 | Kumbukgahamulawewa (tank) | 4 1 8 |
| C 844a | Do. (do.) | 0 0 11 |
| C 844b | Do. (do.) | 0 0 24 |
| C 844c | Do. (do.) | 0 0 21 |
| C 844d | Do. (do.) | 0 0 6 |
| L 844a | Kumbukgahamulawekanda (bund) | 0 0 16 |
| M 844a | Do. (do.) | 0 0 16 |
| E 845a | Do. (do.) | 0 0 3 |
| F 845a | Kumbukgahamulawewa (tank) | 0 0 6 |
| F 845b | Kumbukgahamulawekanda (bund) | 0 0 6 |

6 1 30

and bounded as follows : on the north by Bamunigewela claimed by Punchirala Vidanelage Kowrala and others, Halambagahamulapillewa sold by the Crown, Kahatagaswatta sold by the Crown ; on the east by Kahatagaswatta sold by the Crown ; on the south by Gira-ambagahamulahena claimed by Bandara Vidanelage Dingiri Banda and others ; on the west by Ambagahawela claimed by Banda Vidanelage Dingiri Banda and others, Ambagahawelapillewa claimed by ditto, Bogahawelapillewa claimed by M. Dingiri Banda, Korala, Bogahawelapillewa sold by the Crown, Timbirigahakotuwa claimed by Punchirala Vidanelage Kowrala and others.



Surveyor-General's Office,
Colombo, January 6, 1913.

Scale of 4 Chains to an Inch.

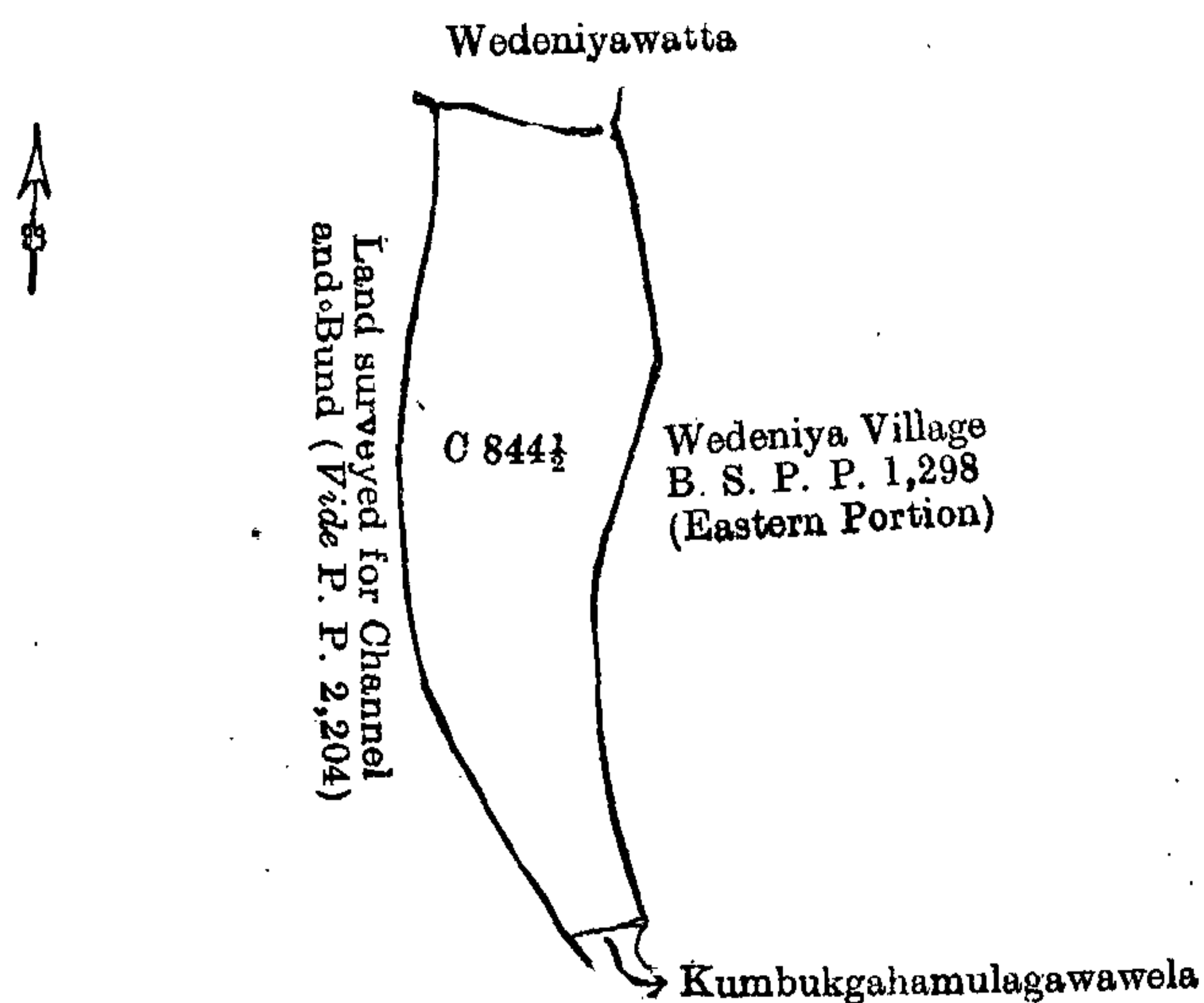
A. H. G. DAWSON,
for Surveyor-General.

XII.—Preliminary plan 1,919.

Situation : Wedeniya village in Mahagalboda Egoda korale of Kurunegala District.

| Lot. | Name of Land. | Extent, A. R. P. |
|--------|----------------|------------------|
| C 844½ | Kahatagaswatta | 1 2 27 |

and bounded as follows : on the north by Wedeniyawatta claimed by Dingiri Banda, Korala, and others ; on the east by the village limit of Wedeniya, B. S. P. P. 1,298 (eastern portion) ; on the south by Kumbukgahamulagawawela sold by the Crown ; on the west by land surveyed for channel and bund (*vide* P. P. 2,204).



Surveyor-General's Office,
Colombo, January 6, 1913.

Scale of 4 Chains to an Inch.

A. H. G. DAWSON,
for Surveyor-General.

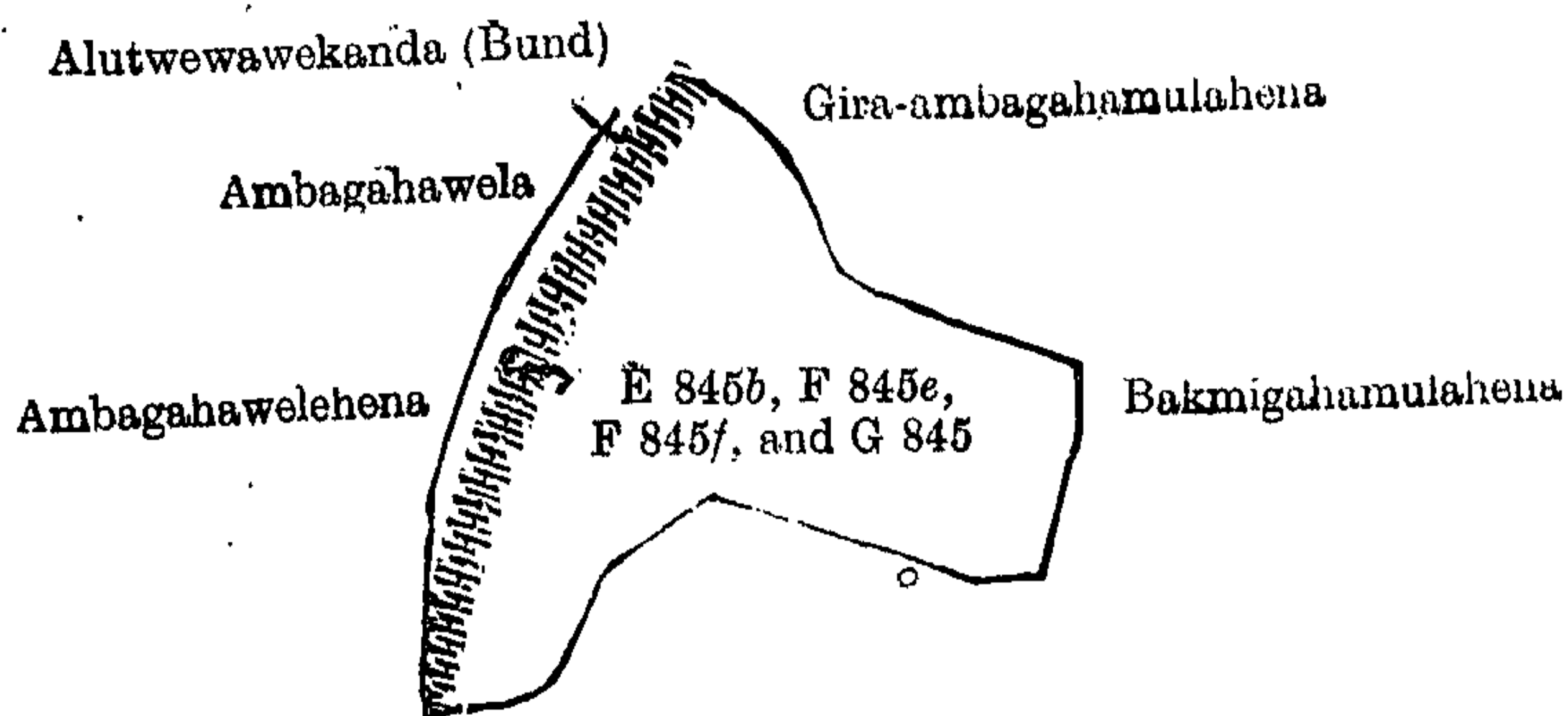
XIII.—Preliminary plan 1,919.

Situation : Wedeniya village in Mahagalboda Egoda korale of Kurunegala District.

| Lot. | Name of Land. | Extent, A. R. P. |
|--------|------------------------|------------------|
| E 845b | Alutwewawekanda (bund) | 0 0 10 |
| F 845e | Alutwewa (tank) | 0 0 2 |
| F 845f | Alutwewawekanda (bund) | 0 0 15 |
| G 845 | Alutwewa (tank) | 1 2 16 |

1 3

and bounded as follows : on the north by Alutwewawekanda (bund) claimed by Banda Vidanelage Dingiri Banda and others, Gira-ambagahamulahena claimed by ditto ; on the east and south by Bakmigahamulahena claimed by Banda Vidanelage Dingiri Banda and others ; on the west by Ambagahawelehena claimed by Kiriyalage Kowwa and others, Ambagahawela claimed by Banda Vidanelage Dingiri Banda and others.



Surveyor-General's Office,
Colombo, January 6, 1913.

Scale of 4 Chains to an Inch.

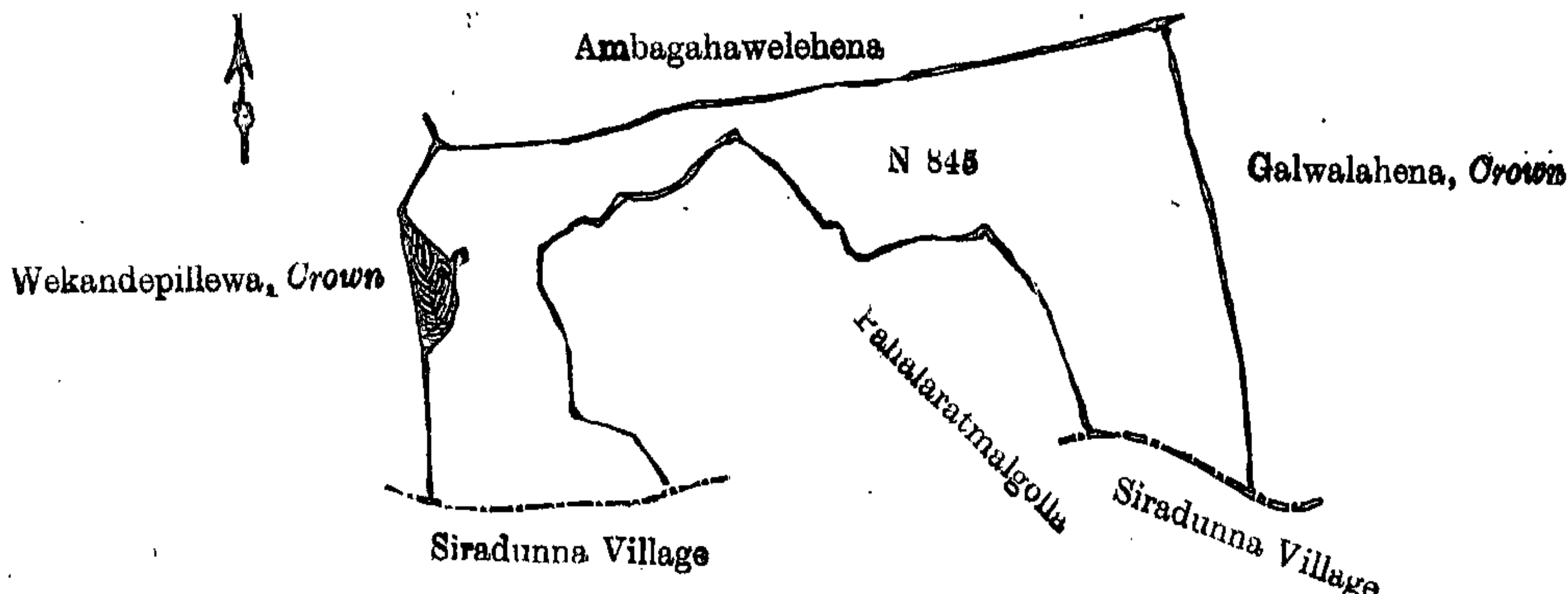
A. H. G. DAWSON,
for Surveyor-General.

XIV.—Preliminary plan 1,919.

Situation : Wedeniya village in Mahagalboda Egoda korale of Kurunegala District.

| Lot. | Name of Land. | Extent, A. R. P. |
|-------|-------------------------|------------------|
| N 845 | Pahalaratmalgalapillewa | 2 2 35 |

and bounded as follows : on the north by Ambagahawelehena claimed by Kiriyalage Kowwa and others ; on the east by Galwalahena claimed by the Crown ; on the south by the village limit of Siradunna, Pahalaratmalgolla claimed by Punchirala Arachchi and others, the village limit of Siradunna ; on the west by Wekandapillewa claimed by the Crown.



Surveyor-General's Office,
Colombo, January 6, 1913.

Scale of 4 Chains to an Inch.

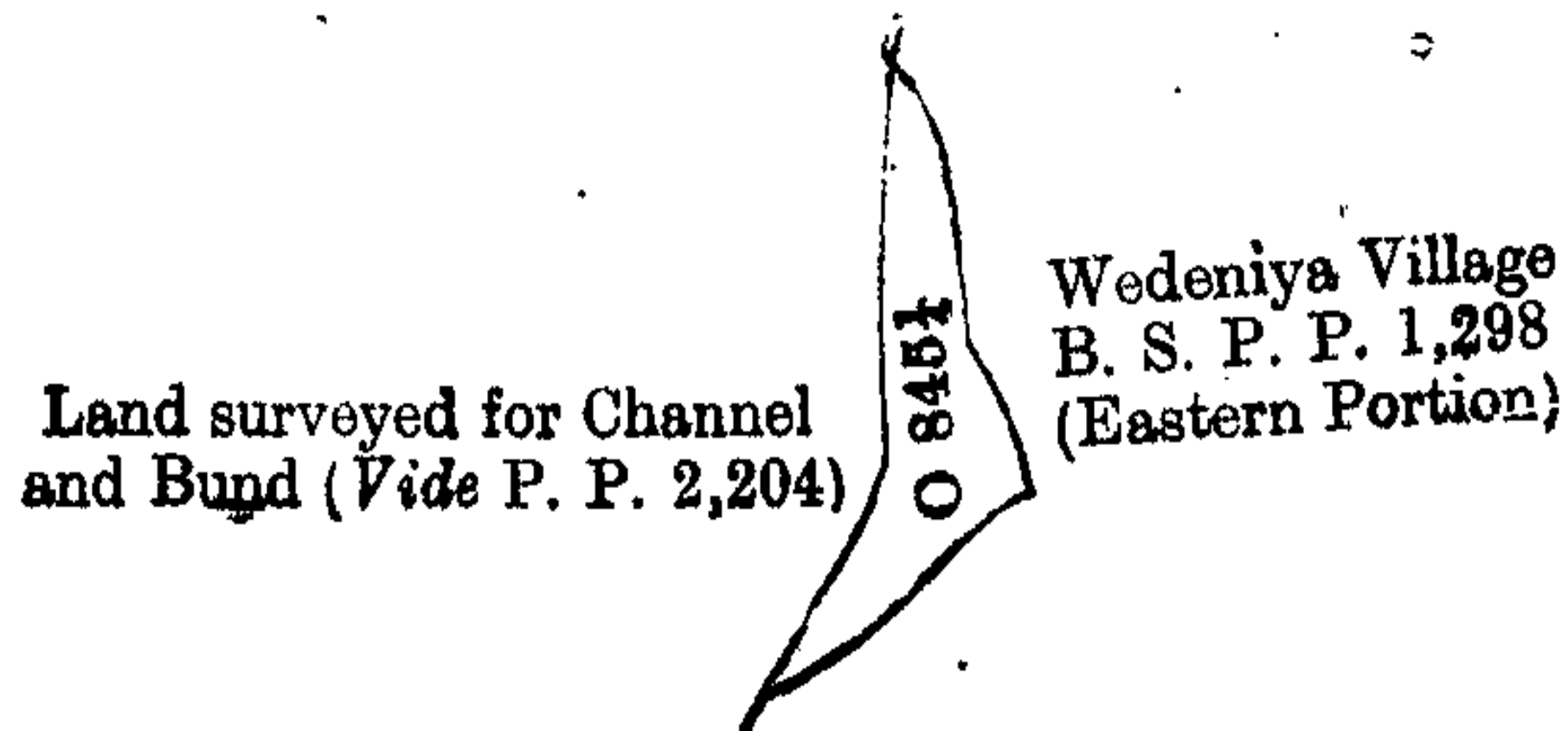
A. H. G. DAWSON,
for Surveyor-General.

XV.—Preliminary plan 1,919.

Situation : Wedeniya village in Mahagalboda Egoda korale of Kurunegala District.

| Lot. | Name of Land. | Extent, A. R. P. |
|--------|---------------|------------------|
| O 845½ | Galwalahena | 0 0 34 |

and bounded as follows : on the north, east, and south by the village limit of Wedeniya, B. S. P. P. 1,298 (eastern portion) ; on the west by land surveyed for channel and bund (*vide* P. P. 2,204).



Surveyor-General's Office,
Colombo, January 6, 1913.

Scale of 4 Chains to an Inch.

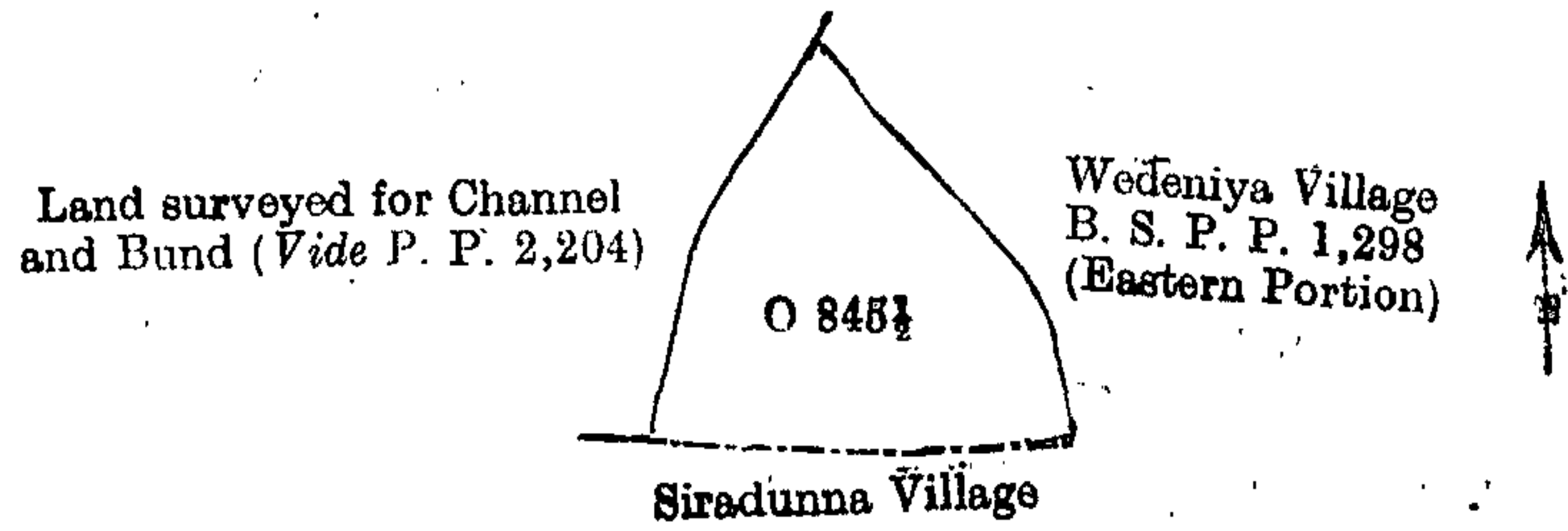
A. H. G. DAWSON,
for Surveyor-General.

XVI.—Preliminary plan 1,919.

Situation : Wedeniya village in Mahagalboda Egoda korale of Kurunegala District.

| Lot. | Name of Land. | Extent, A. R. P. |
|--------|---------------|------------------|
| O 845½ | Galwalahena | 0 2 20 |

and bounded as follows : on the north by land surveyed for channel and bund (*vide* P. P. 2,204) ; on the east by the village limit of Wedeniya, B. S. P. P. 1,298 (eastern portion) ; on the south by the village limit of Siradunna ; on the west by land surveyed for channel and bund (*vide* P. P. 2,204).



Surveyor-General's Office,
Colombo, January 6, 1913.

Scale of 4 Chains to an Inch.

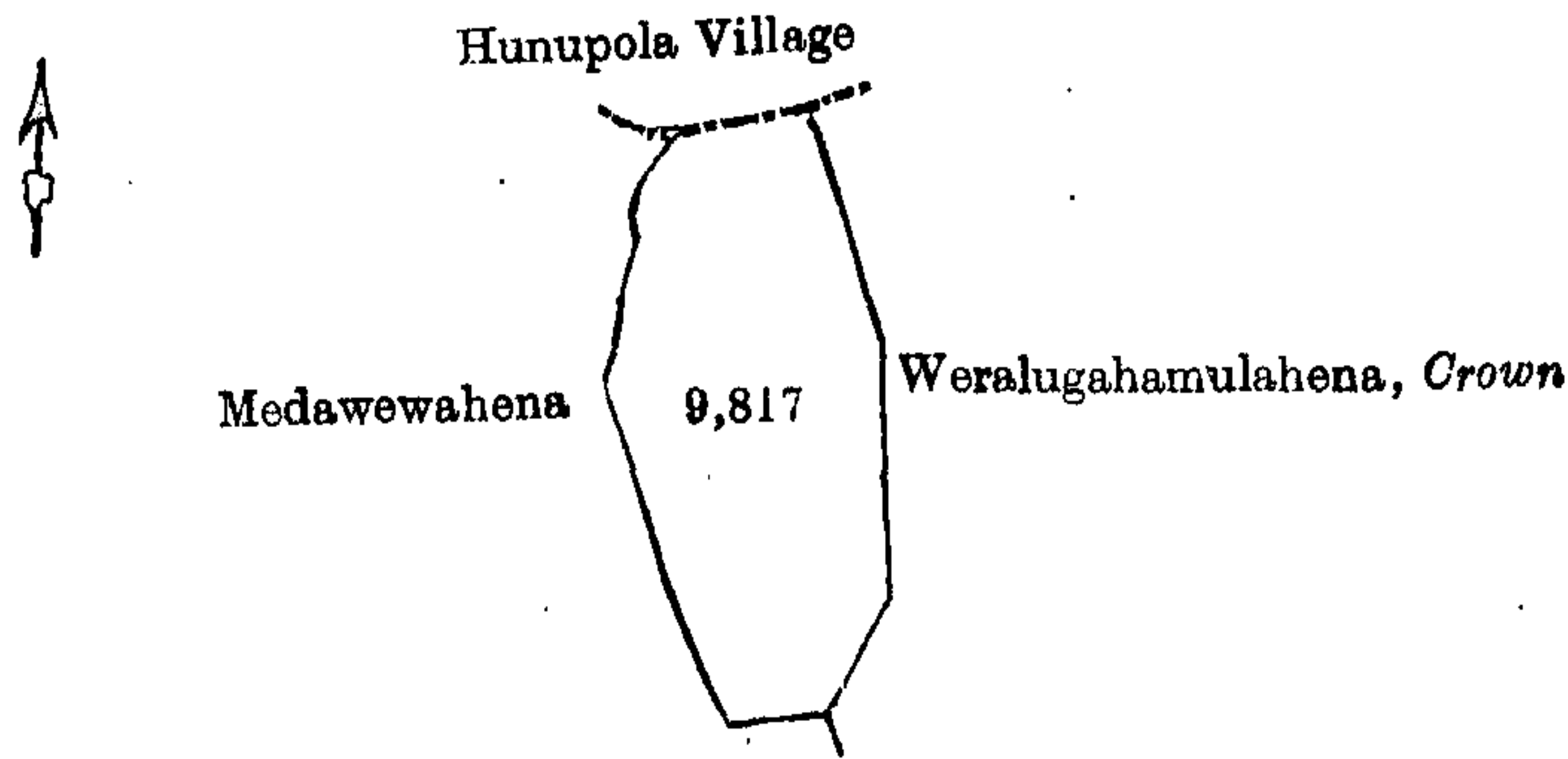
A. H. G. DAWSON,
for Surveyor-General.

XVII.—Preliminary plan 1,919.

Situation : Wedeniya village in Mahagalboda Egoda korale of Kurunegala District.

| Lot. | Name of Land. | Extent, A. R. P. |
|------|-----------------------------|------------------|
| 9817 | Kurahangalabindagala (rock) | 0 3 39 |

and bounded as follows : on the north by the village limit of Hunupola ; on the east by Weralugahamulahena claimed by the Crown ; on the south and west by Medawewahena claimed by Menik Naidelage Appu Naide and others.



Surveyor-General's Office,
Colombo, January 6, 1913.

Scale of 4 Chains to an Inch.

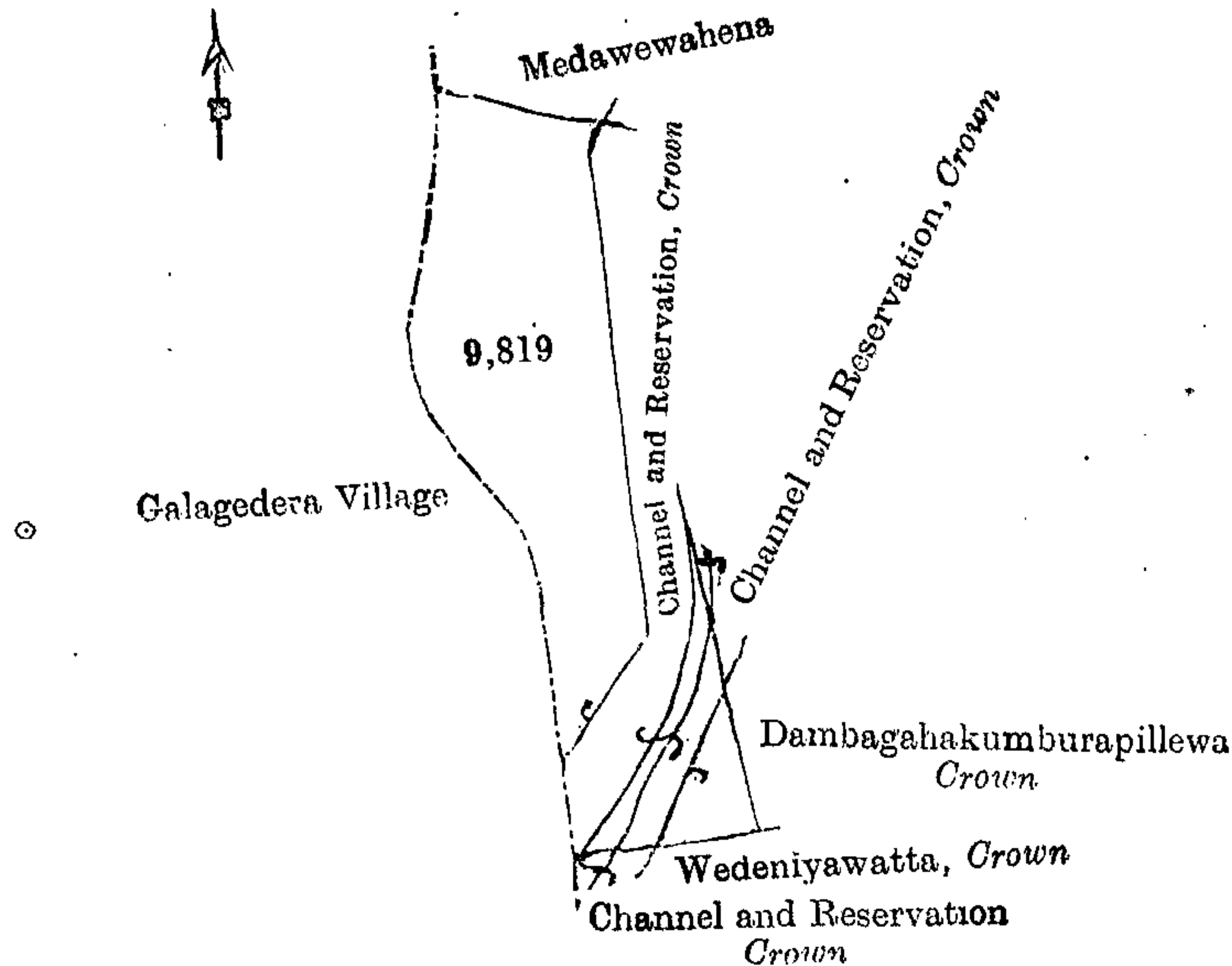
A. H. G. DAWSON,
for Surveyor-General.

XVIII.—Preliminary plan 1,919.

Situation : Wedeniya village in Mahagalboda Egoda korale of Kurunegala District.

| Lot. | Name of Land. | Extent, A. R. P. |
|------|-----------------|------------------|
| 9810 | Gangodamukalana | 1 1 4 |

and bounded as follows : on the north by Medawewahena claimed by Menik Naidelage Appu Naide and others ; on the east by channel and reservation claimed by the Crown, Dambagahakumburapillewa claimed by the Crown ; on the south by Wedeniyawatta claimed by the Crown, channel and reservation claimed by the Crown ; on the west by the village limit of Galagedera.



Surveyor-General's Office,
Colombo, January 6, 1913.

Scale of 4 Chains to an Inch.

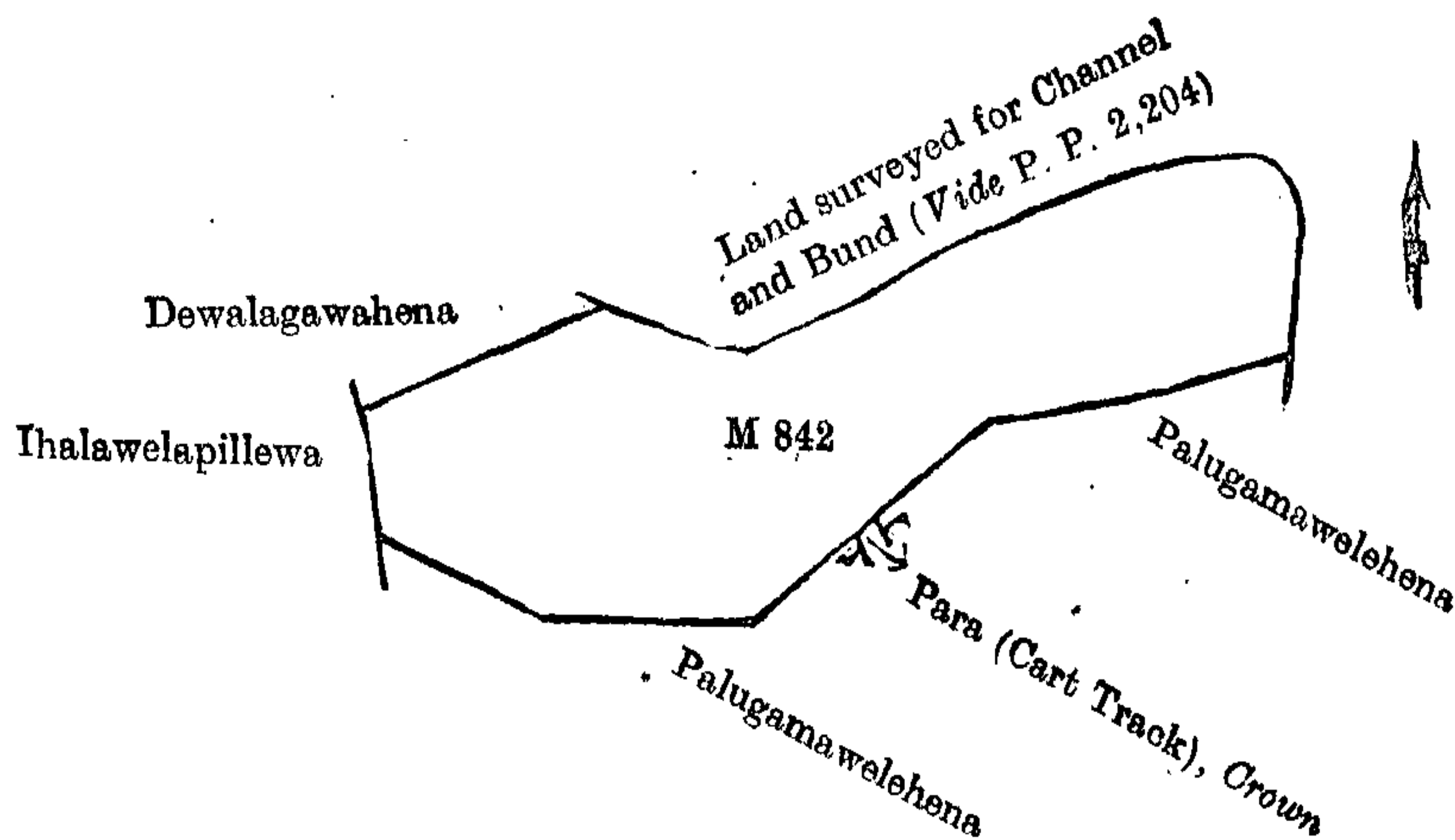
A. H. G. DAWSON,
for Surveyor-General.

XIX.—Preliminary plan 1,919.

Situation : Wedeniya village in Mahagalboda Egoda korale of Kurunegala District.

| Lot. | Name of Land. | Extent, A. R. P. |
|-------|--------------------|------------------|
| M 842 | Palugamawelapurana | 2 2 5 |

and bounded as follows : on the north by Dewalagawahena claimed by Pulingurulalage Banda, land surveyed for channel and bund (*vide* P. P. 2,204) ; on the east by land surveyed for channel and bund (*vide* P. P. 2,204) ; on the south by Palugamawelehena claimed by Pulingurulalage Banda, Para (cart track) belonging to the Crown, Palugamawelehena claimed by Pulingurulalage Banda ; on the west by Ihalawelapillewa sold by the Crown.



Surveyor-General's Office,
Colombo, January 6, 1913.

Scale of 4 Chains to an Inch.

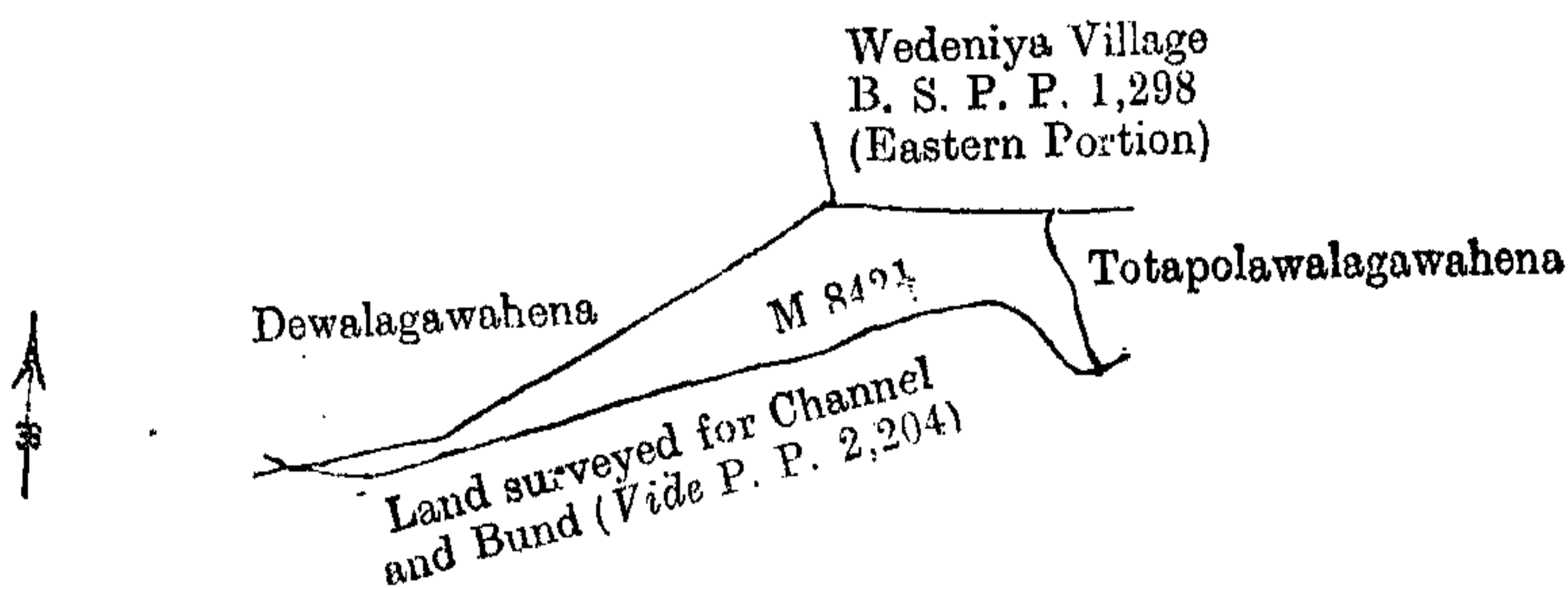
A. H. G. DAWSON,
for Surveyor-General.

XX.—Preliminary plan 1,919.

Situation : Wedeniya village in Mahagalboda Egoda korale of Kurunegala District.

| Lot. | Name of Land. | Extent, A. R. P. |
|--------|--------------------|------------------|
| M 842½ | Palugamawelapurana | 0 1 28 |

and bounded as follows : on the north by Dewalagawahena claimed by Pulingurulalage Banda, the village limit of Wedeniya, B. S. P. P. 1,298 (eastern portion) ; on the east by Totapolawalagawahena claimed by Maraluwawe Banda ; on the south by land surveyed for channel and bund (*vide* P. P. 2,204) ; on the west by Dewalagawahena claimed by Pulingurulalage Banda.



Surveyor-General's Office,
Colombo, January 6, 1913.

Scale of 4 Chains to an Inch.

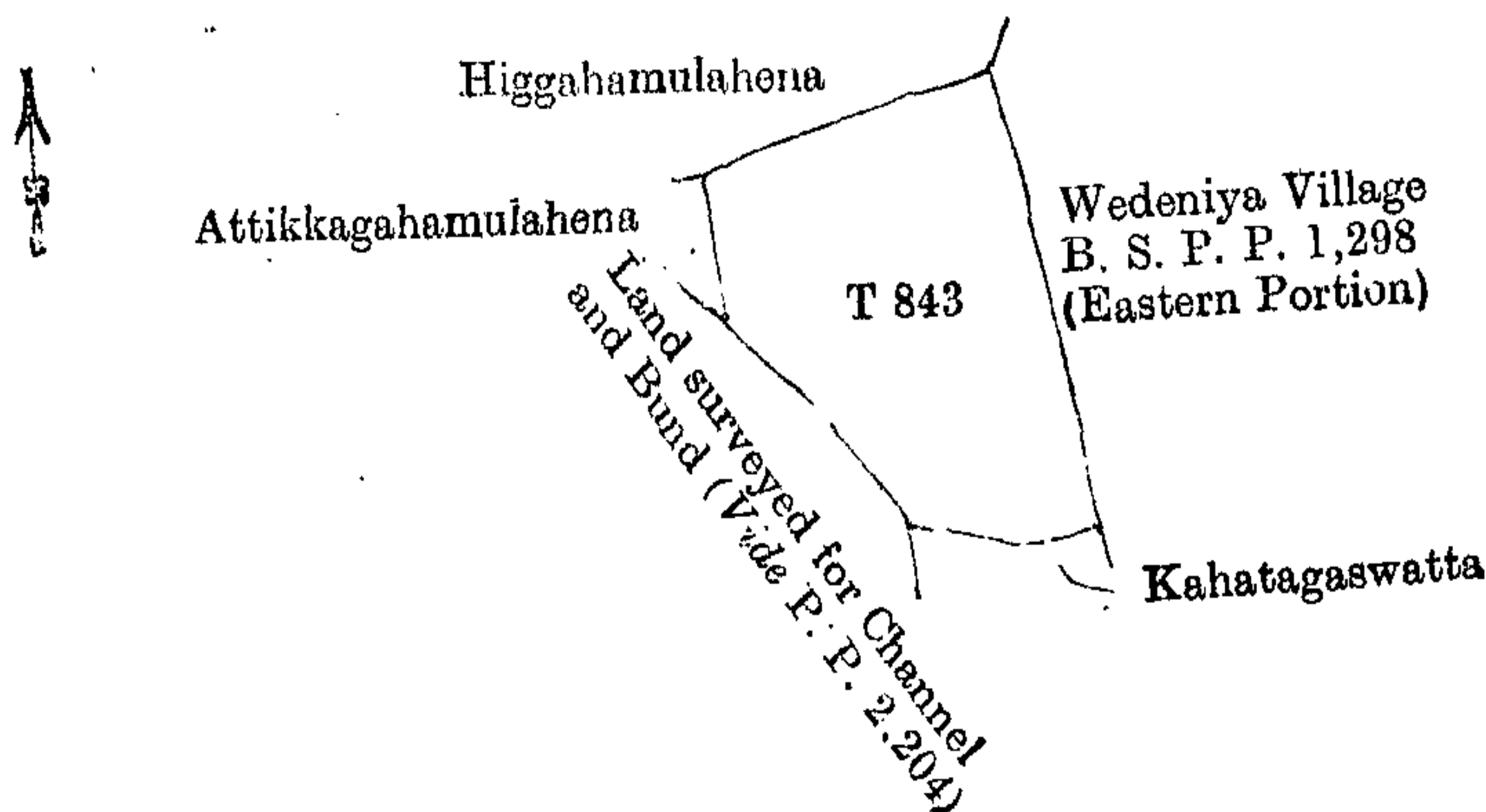
A. H. G. DAWSON,
for Surveyor-General.

XXI.—Preliminary plan 1,919.

Situation : Wedeniya village in Mahagalboda Egoda korale of Kurunegala District.

| Lot. | Name of Land. | Extent, A. R. P. |
|-------|---------------|------------------|
| T 843 | Wedeniawatta | 0 3 37 |

and bounded as follows : on the north by Higgahamulahena claimed by Tennakoon Mudiyanseleage Dingiri Banda, Korala ; on the east by the village limit of Wedeniya, B. S. P. P. 1,298 (eastern portion) ; on the south by Kahatagaswatta claimed by Tennakoon Mudiyanseleage Dingiri Banda, Korala ; on the west by land surveyed for channel and bund (*vide* P. P. 2,204), Attikkagahamulahena claimed by Pincha Kapuwalage Kiribaiya and another.



Surveyor-General's Office,
Colombo, January 6, 1913.

Scale of 4 Chains to an Inch.

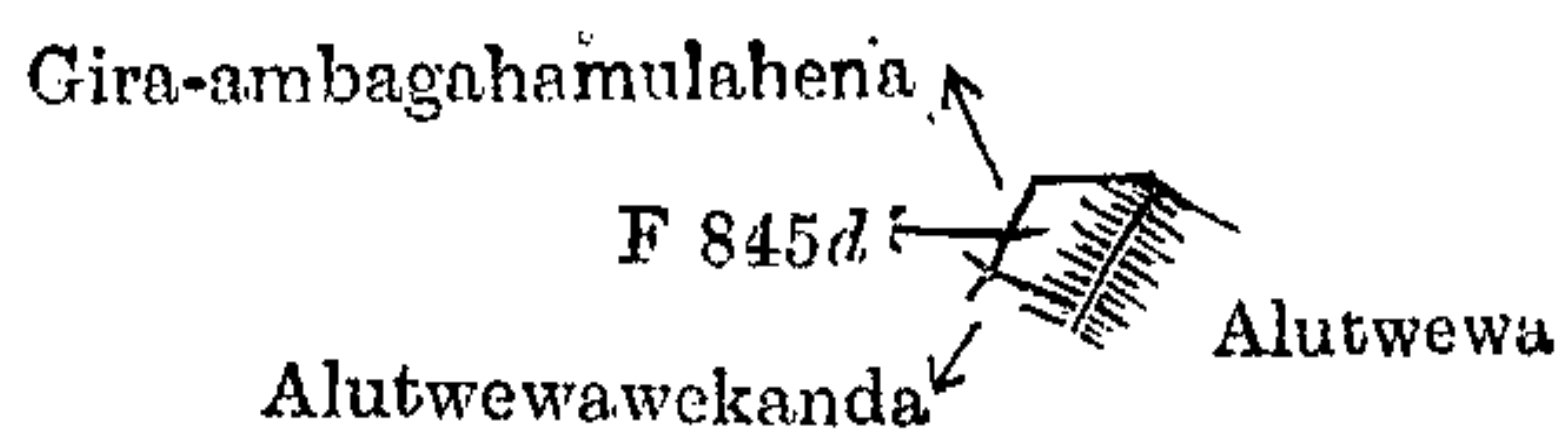
A. H. G. DAWSON,
for Surveyor-General.

XXII.—Preliminary plan 1,919.

Situation : Wedeniya village in Mahagalboda Egoda korale of Kurunegala District.

| Lot. | Name of Land. | Extent, A. R. P. |
|--------|------------------------|------------------|
| F 845d | Alutwewawekanda (bund) | 0 0 3 |

and bounded as follows : on the north by Gira-ambagahamulahena claimed by Banda Vidanelage Dingiri Banda and others ; on the east by Alutwewa claimed by Kinyalage Kowwa ; on the south by Alutwewawekanda claimed by Banda Vidane ; on the west by Gira-ambagahamulahena claimed by Banda Vidanelage Dingiri Banda and others.



Surveyor-General's Office,
Colombo, January 6, 1913.

Scale of 4 Chains to an Inch.

A. H. G. DAWSON,
for Surveyor-General.

XXIII.—Preliminary plan 2,204.

Situation : Wedeniya village in Mahagalboda Egoda korale of Kurunegala District.

| Lot. | Name of Land. | Extent, | A. | R. | P. |
|--------|---|---------|----------|----|-------|
| L 1100 | Atuwahendigalagawahena (channel and bund) | .. | 0 | 3 | 26 |
| M 1100 | Gira-ambagahamulahena (do.) | .. | 0 | 3 | 30.75 |
| N 1100 | Kahatagaswatta (do.) | .. | 0 | 2 | 17 |
| O 1100 | Polwattahena (do.) | .. | 0 | 1 | 8 |
| P 1100 | Hilgahamulahena (do.) | .. | 0 | 1 | 32.25 |
| Q 1100 | Palagalamulahena (do.) | .. | 0 | 2 | 1.25 |
| R 1100 | Palugamawelahena (do.) | .. | 1 | 3 | 8 |
| | | | 5 2 3.25 | | |

and bounded as follows : on the north by the village limit of Hunupola, Dewalagawahena claimed by Pulingurulalage Banda, Palugamawelapurana claimed by Pulingurulalage Banda ; on the east by Totapolawalagawahena claimed by Maraluwawe Banda, Palagalamulahena claimed by Aratchillage Dingiri Banda and another, Higgahamulahena claimed by Dingiri Banda, Korala, Attikkagahamulahena claimed by Pincha Kapuwalage Kiribaiya and another, Wedeniyawatta claimed by Dingiri Banda, Korala, and others, Kahatagaswatta claimed by Tennakoon Mudiyansele Dingiri Banda, Korala, Kumbukgahamulagawawela sold by the Crown, the village limit of Wedeniya, B. S. P. P. 1,298 (eastern portion), Galwalahena claimed by Dingiri Banda, Korala, the village limit of Wedeniya, B. S. P. P. 1,298 (eastern portion), Galwalahena claimed by Dingiri Banda, Korala ; on the south by the village limit of Siradunna ; on the west by Dambagahakumbura claimed by the Warawela Vihare, Gira-ambagahamulahena claimed by Banda Vidanelage Dingiri Banda and others, Kahatagaswatta sold by the Crown, Wedeniyawatta claimed by Tennakoon Mudiyansele Dingiri Banda, Korala, Attikkagahamulahena sold by the Crown, Higgahamulahena sold by the Crown, Halambagahamulapillewa sold by the Crown, Higgahamulahena sold by the Crown, Edandagawahena claimed by the Crown, Palagalamulahena sold by the Crown, Palugamawelahena claimed by Pulingurulalage Banda, Palugamawelapurana claimed by Maraluwawe Banda, Dewalagawahena claimed by Pulingurulalage Banda.

[For Diagram see page 696.]

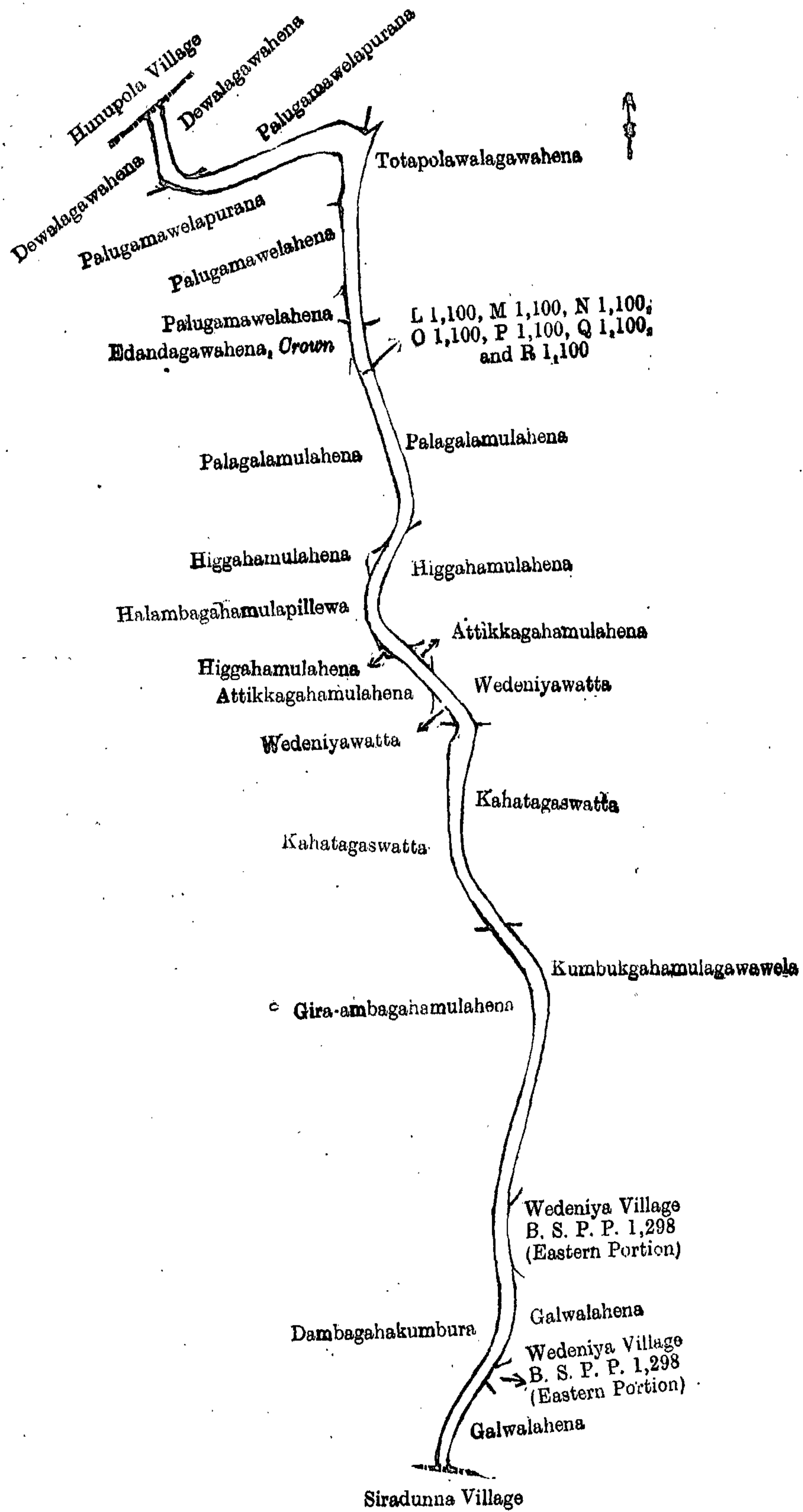
XXIV.—Preliminary plan 2,204.

Situation : Wedeniya village in Mahagalboda Egoda korale of Kurunegala District.

| Lot. | Name of Land. | Extent, | A. | R. | P. |
|--------|---|---------|----------|----|-------|
| V 1100 | Batalahena (channel and bund) | .. | 0 | 1 | 11.75 |
| W 1100 | Asweddumahena (channel and bund) | .. | 0 | 2 | 15 |
| X 1100 | Millagahakumburahena (channel and bund) | .. | 0 | 2 | 13 |
| Y 1100 | Do. (do.) | .. | 0 | 1 | 12.50 |
| A 1101 | Weralugahamulahena (do.) | .. | 0 | 0 | 20.50 |
| 10750½ | Keppetiyamukalana (do.) | .. | 1 | 1 | 12 |
| | | | 3 1 4.75 | | |

and bounded as follows : on the north by the village limit of Hunupola, Keppetiyamukalana claimed by the Crown, Emillagahamulakumburapillewa claimed by the Crown, Millagahakumburapillewa claimed by ditto, Asweddumapillewa claimed by the Crown, Keppetiyamukalana claimed by ditto, Asweddumapillewa claimed by Arachchillage Dingiri Banda and another, Ihalawalapillewa claimed by the Crown, the village limit of Hunupola ; on the east by Ihalawalapillewa sold by the Crown, Asweddumapillewa claimed by Aratchillage Dingiri Banda and another, Millagahakumburapillewa claimed by Pincha Kapuwalage Kiribaiya and others, Emillagahamulakumburapillewa sold by the Crown ; on the south by Keppetiyamukalana belonging to the Crown ; on the west by Keppetiyamukalana claimed by the Crown, Weralugahamulahena claimed by the Crown.

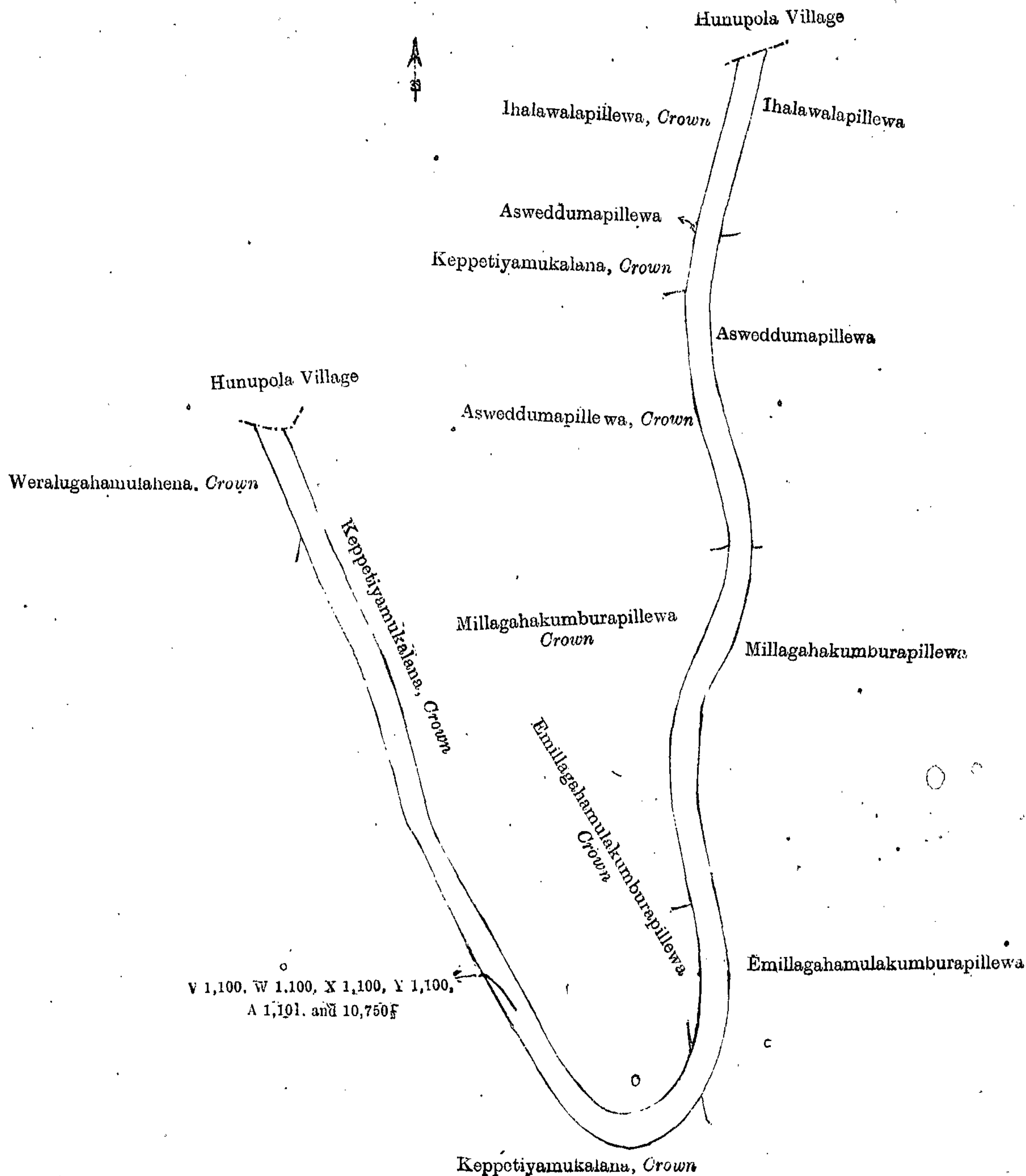
[For Diagram see page 697.]



Scale of 8 Chains to an Inch.

Surveyor-General's Office,
Colombo, January 6, 1913.

A. H. G. DAWSON,
for Surveyor-General.



Surveyor-General's Office,
Colombo, January 6, 1913.

Scale of 4 Chains to an Inch.
Kurunegala S. O. 158, 1912—1913.

A. H. G. DAWSON,
for Surveyor-General.

Kurunegala Notice No. 4,853.

Notice under "The Waste Lands Ordinances of 1897, 1899, 1900, and 1903."

TAKE notice that unless within three months from May 2, 1913, the persons, if any, who claim any interest in the lands hereinafter mentioned or in any one or more of such lands or to some interest therein make claim in person or in writing to the said lands or any of them or to some interest therein to J. M. Davies, Esq., Special Officer appointed under section 28 of "The Waste Lands Ordinances of 1897, 1899, 1900, and 1903," at his office at Fort, Colombo :

Such Special Officer, in pursuance of the powers vested in him by the said Ordinances, will declare by writing under his hand that the said lands or such of them, as to which no claim has been made, are the property of the Crown,

J. M. DAVIES,
Special Officer.

Description of the Lands referred to.

The following lots situated in the village of Peddawa, in the Mahagalboda Egoda korale of the Hiriyala hatpattu of the Kurunegala District, in the North-Western Province, as described in the annexed diagrams :—

I.—Preliminary plan 1,933.

Situation : Peddawa village in Mahagalboda Egoda korale of Kurunegala District.

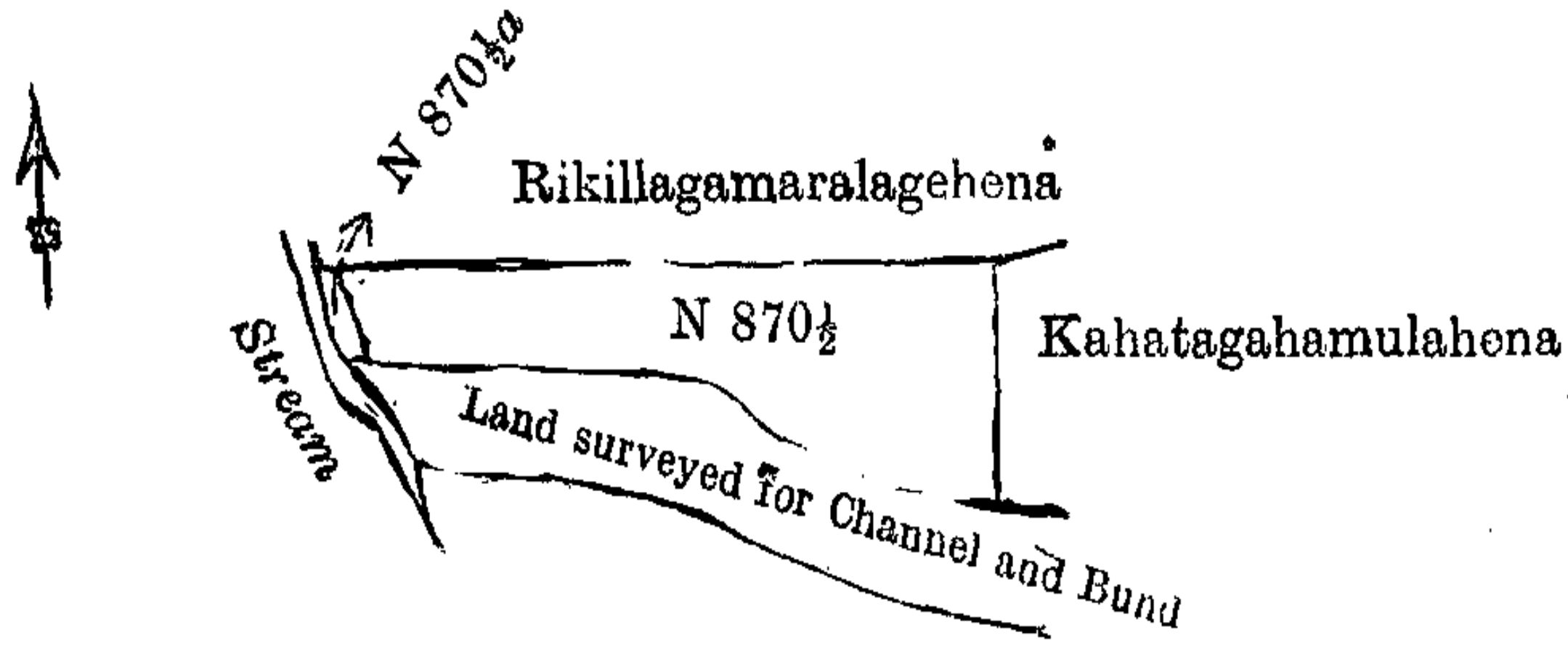
| Lot. | Name of Land. | Extent, A. B. P. |
|--------|-----------------------|------------------|
| N 870½ | Rikillagamaralagehena | 0 2 6 |

and bounded as follows : on the north by Rikillagamaralagehena claimed by Appuhami and others ; on the east by Kahatagahamulahena sold by the Crown ; on the south by a channel and bund ; on the west by a stream.

NOTE.—The following lot lying within the above boundaries is excluded from this notice, and its extent of 1 perch is not included in the extent of 2 roods and 6 perches given above:—

| Lot. | Name of Land. | Extent, A. R. P. |
|-----------------------|---------------|------------------|
| N 870 $\frac{1}{2}$ a | | 0 0 1 |

Preliminary plan 1,933.



Surveyor-General's Office,
Colombo, January 3, 1912.

Scale of 4 Chains to an Inch.

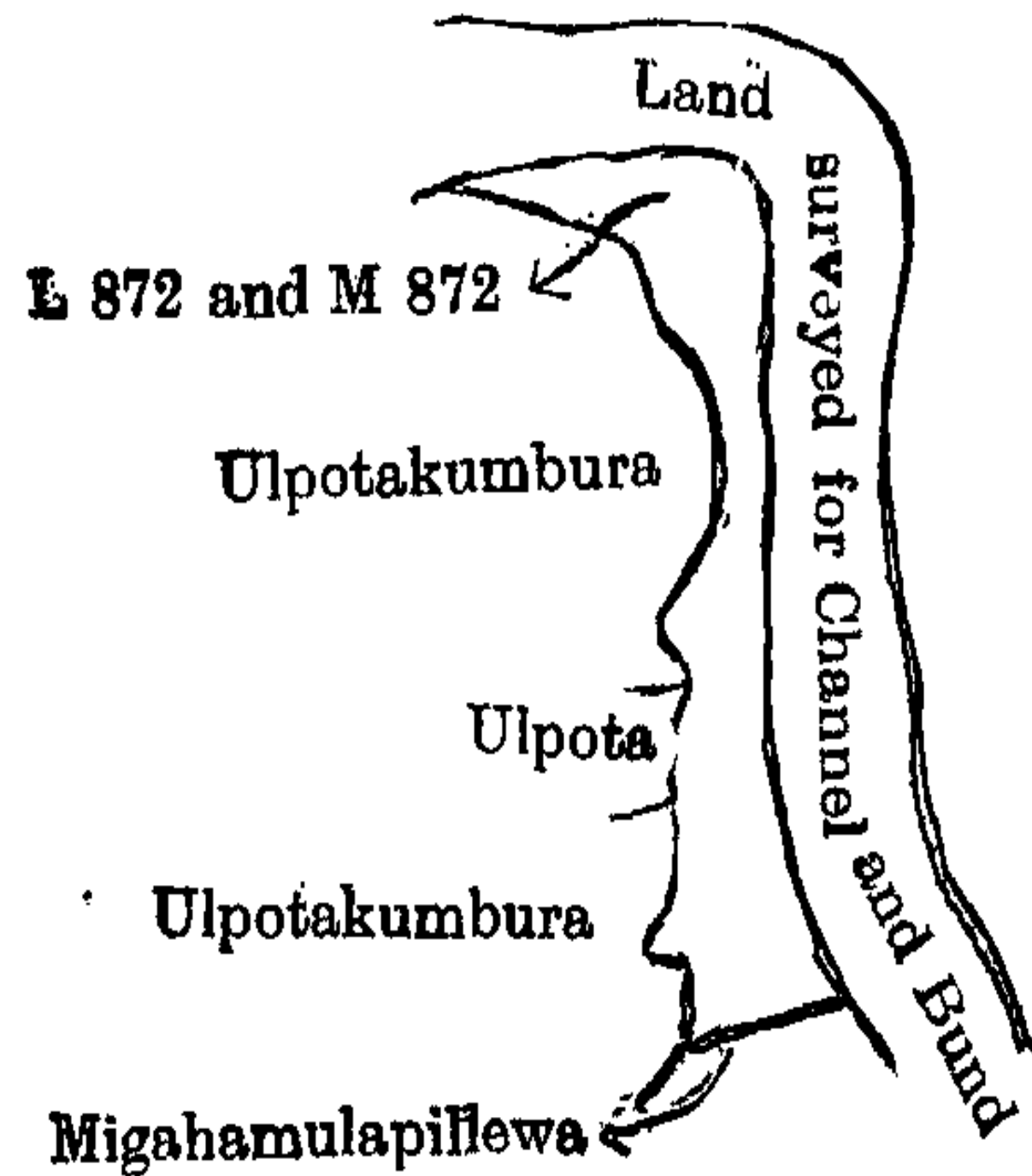
A. J. WICKWAR,
for Surveyor-General.

II.—Preliminary plan 1,933.

Situation : Peddawa village in Mahagalboda Egoda korale of Kurunegala District.

| Lot. | Name of Land. | Extent, A. R. P. |
|-------|-------------------|------------------|
| L 872 | Bogahamulapillewa | 0 1 7 |
| M 872 | Do. | 0 0 24 |
| | | 0 1 31 |

and bounded as follows : on the north and east by a channel and bund ; on the south by Migahamulapillewa sold by the Crown ; on the west by Ulpotakumbura claimed by W. M. Kiri Bandirala and others, Ulpota claimed by W. M. Menikrala. Arachchi, and others, Ulpotakumbura claimed by R. M. Punchi Menika and others.



Surveyor-General's Office,
Colombo, January 3, 1912.

Scale of 4 Chains to an Inch.

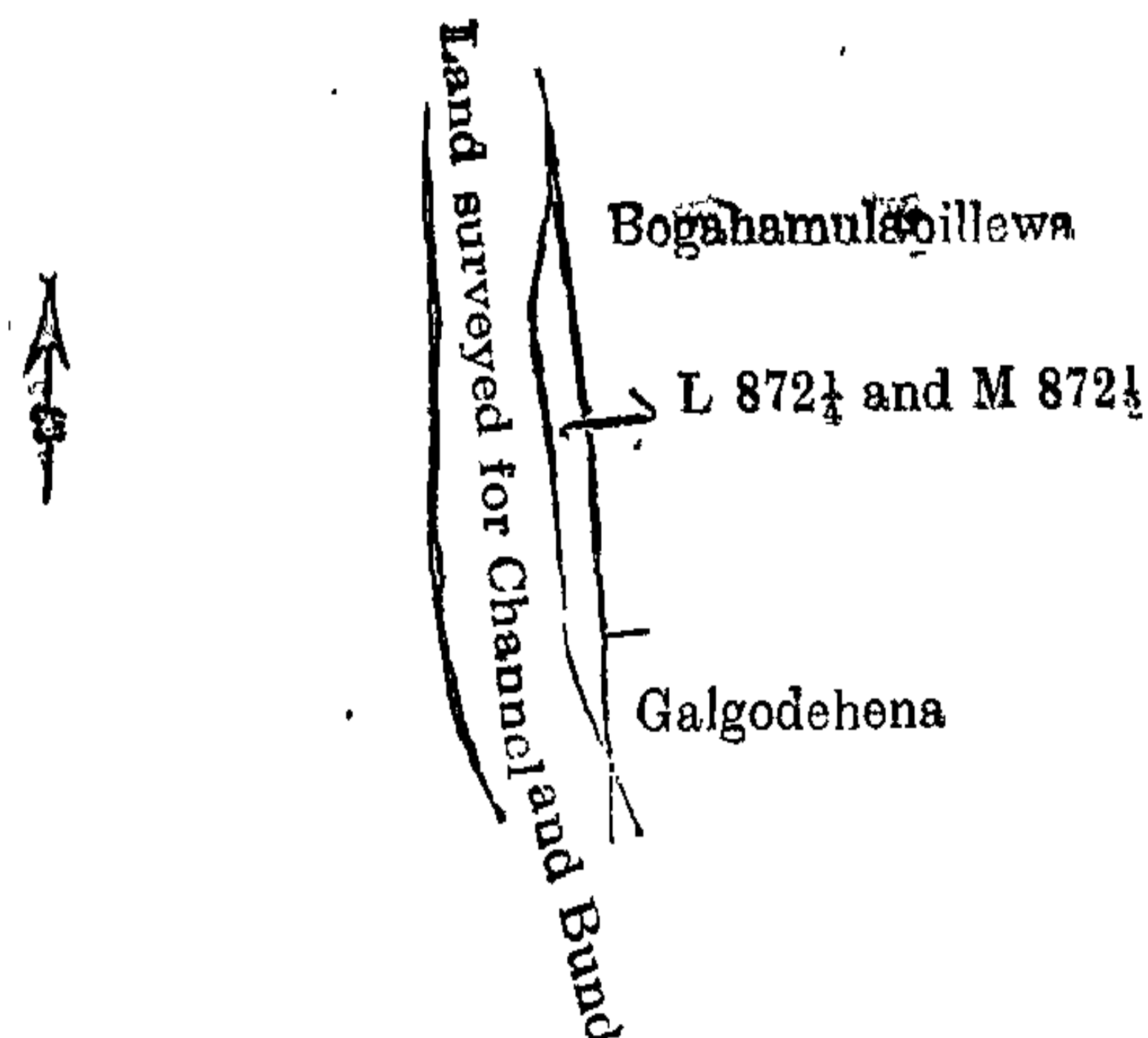
A. J. WICKWAR,
for Surveyor-General.

III.—Preliminary plan 1,933.

Situation : Peddawa village in Mahagalboda Egoda korale of Kurunegala District.

| Lot. | Name of Land. | Extent, A. R. P. |
|---------------------|-------------------|------------------|
| L 872 $\frac{1}{4}$ | Bogahamulapillewa | 0 0 12 |
| M 872 $\frac{1}{2}$ | Do. | 0 0 2 |
| | | 0 0 14 |

and bounded as follows : on the north by a channel and bund ; on the east by Bogahamulapillewa claimed by Ran Menika and others, Galgodahena claimed by Kowrala Korale Arachchi ; on the south and west by a channel and bund.



Surveyor-General's Office,
Colombo, January 3, 1912.

Scale of 4 Chains to an Inch.

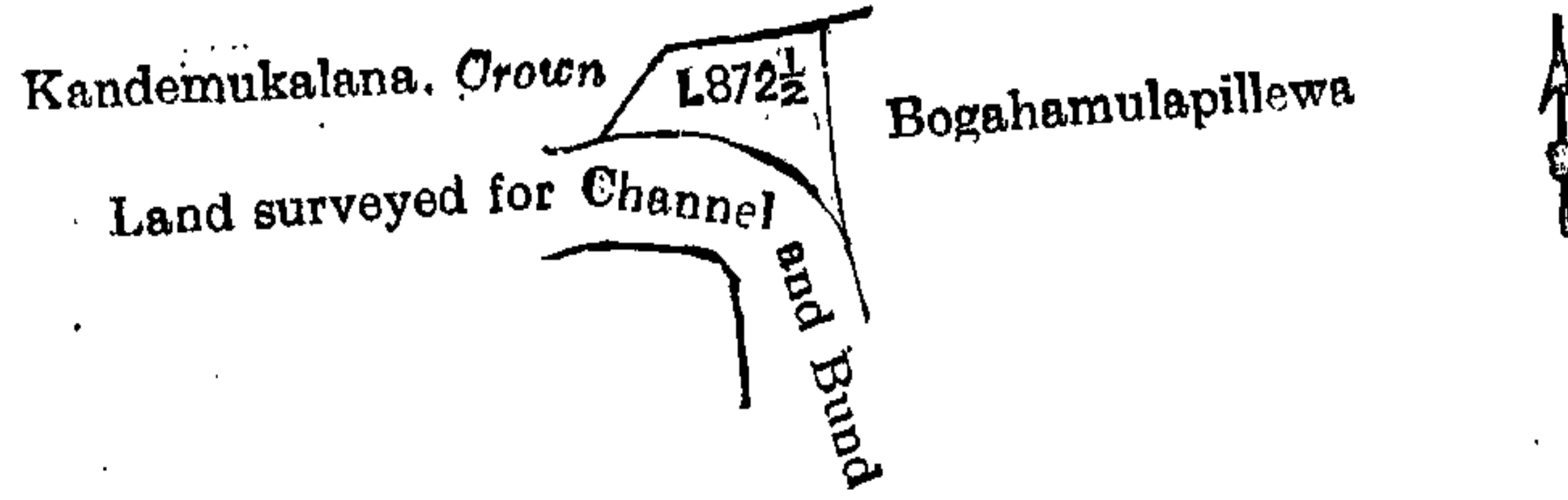
A. J. WICKWAR,
for Surveyor-General.

IV.—Preliminary plan 1,933.

Situation : Peddawa village in Mahagalboda Egoda korale of Kurunegala District.

| Lot. | Name of Land. | Extent, A. R. P. |
|--------|-------------------|------------------|
| L 872½ | Bogahamulapillewa | 0 0 22* |

and bounded as follows : on the north by Kandemukulana claimed by the Crown ; on the east by Bogahamulapillewa claimed by Ran Menika and others ; on the south by a channel and bund ; on the west by Kandemukulana claimed by the Crown.



Scale of 4 Chains to an Inch.

Surveyor-General's Office,
Colombo, January 3, 1912.

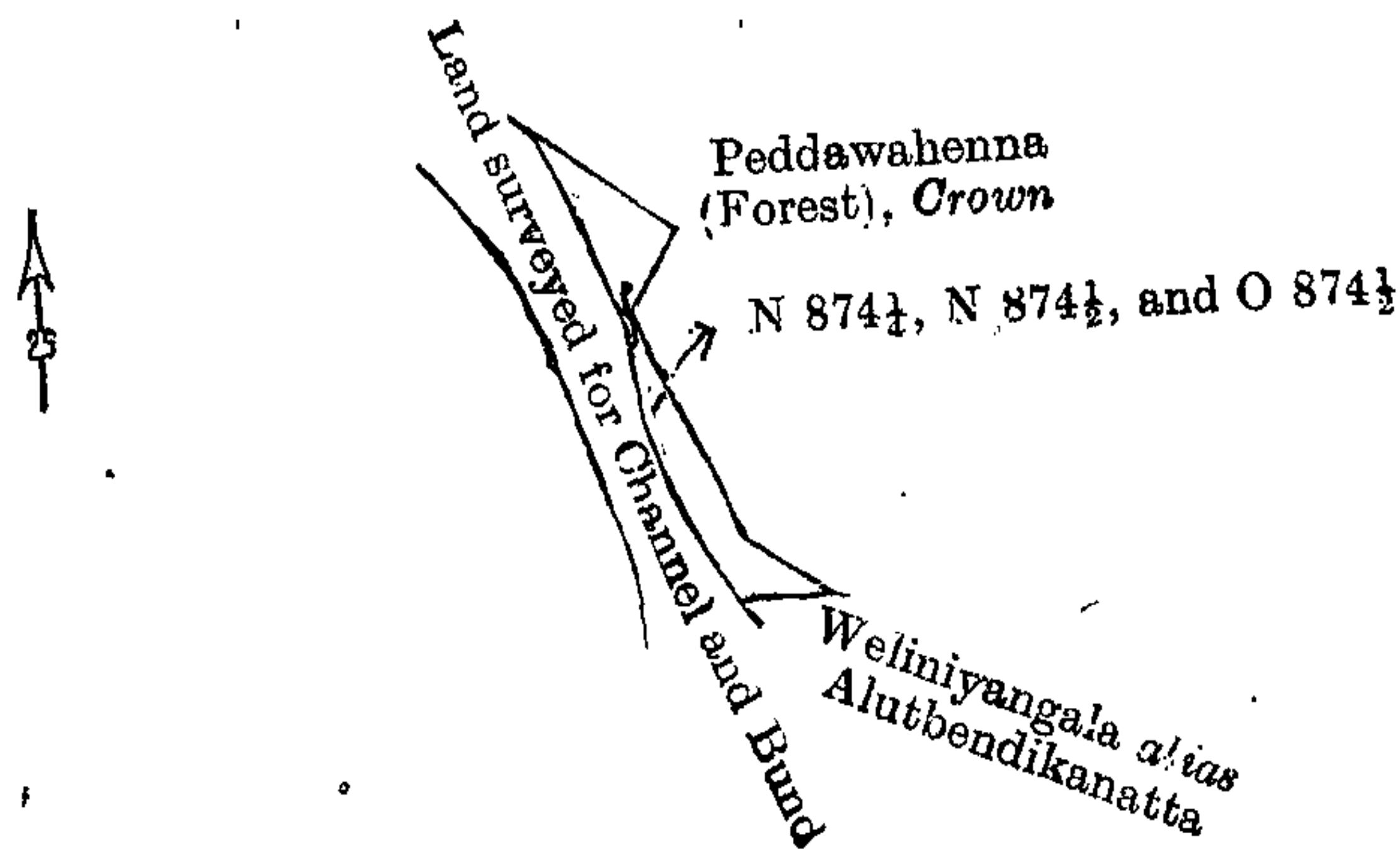
A. J. WICKWAR,
for Surveyor-General.

V.—Preliminary plan 1,933.

Situation : Peddawa village in Mahagalboda Egoda korale of Kurunegala District.

| Lot. | Name of Land. | Extent, A. R. P. |
|--------|---------------------|------------------|
| N 874¼ | Atubendikanattehena | 0 0 1 |
| N 874½ | Do. | 0 0 5 |
| O 874½ | Do. | 0 0 7 |
| | | 0 0 13 |

and bounded as follows : on the north and east by Peddawahenna (forest) claimed by the Crown ; on the south by Weliniyangala *alias* Alutbendikanatta sold by the Crown ; on the west by a channel and bund.



Scale of 4 Chains to an Inch.

Surveyor-General's Office,
Colombo, January 3, 1912.

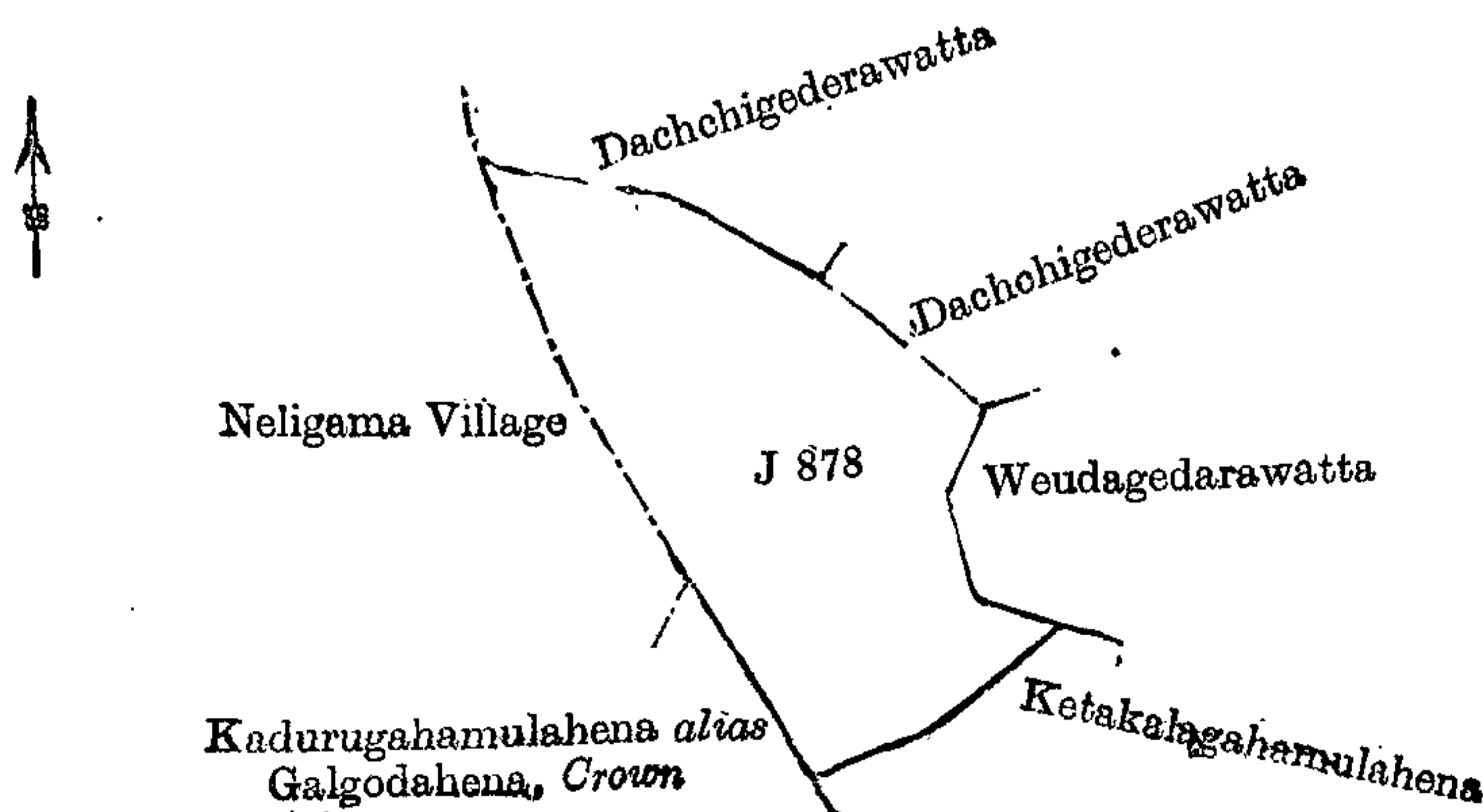
A. J. WICKWAR,
for Surveyor-General.

VI.—Preliminary plan 1,933.

Situation : Peddawa village in Mahagalboda Egoda korale of Kurunegala District.

| Lot. | Name of Land. | Extent, A. R. P. |
|-------|---|------------------|
| J 878 | Ambagahamulagala <i>alias</i> Ehetugahamulagala | 1 2 19 |

and bounded as follows : on the north by Dachhigederawatta claimed by Madamperi Mudiyansele Bandirala ; on the east by Weudagederawatta claimed by R. M. Hetuhamy and others ; on the south by Ketakalagahamulahena sold by the Crown ; on the west by Kadurugahamulahena *alias* Galgodahena claimed by the Crown, the village limit of Neligama.



Scale of 4 Chains to an Inch.

Surveyor-General's Office,
Colombo, January 3, 1912.

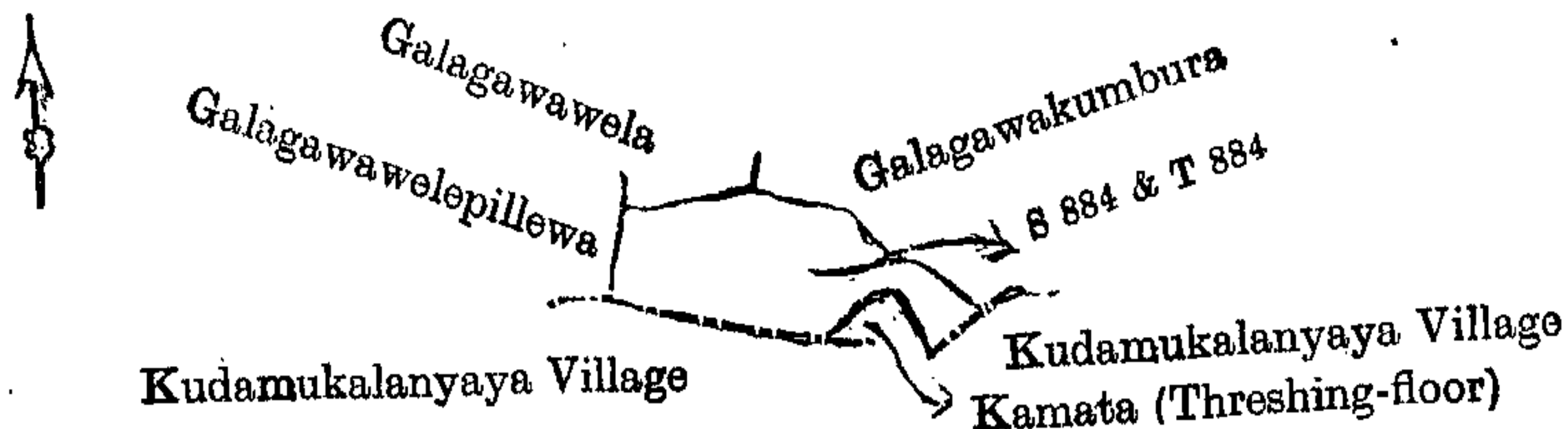
A. J. WICKWAR,
for Surveyor-General.

VII.—Preliminary plan 1,933.

Situation : Peddawa village in Mahagalboda Egoda korale of Kurunegala District.

| Lot. | Name of Land. | Extent, A. R. P. |
|-------|--------------------------|------------------|
| S 884 | Galagawawepillewa | 0 0 26 |
| T 884 | Siyambalagahamulapillewa | 0 0 20 |
| | | 0 1 6 |

and bounded as follows : on the north by Galagawawela claimed by Weerakon Mudiyanse and another, Galagawakumbura claimed by Disanayaka Mudiyanse Punchirala ; on the east by the village limit of Kudamukalanyaya ; on the south by Kamata (threshing-floor) claimed by Ratnayaka Mudiyanse Ranhamy and others, the village limit of Kudamukalanyaya ; on the west by Galagawawepillewa sold by the Crown.



Surveyor-General's Office,
Colombo, January 3, 1912.

Scale of Chains to an Inch.


A. J. WICKWAR,
for Surveyor-General.

VIII.—Preliminary plan 1,933.

Situation : Peddawa village in Mahagalboda Egoda korale of Kurunegala District.

| Lot. | Name of Land. | Extent, A. R. P. |
|------|---------------|------------------|
| 9836 | Roda | 0 0 15 |

and bounded as follows : on the north by Ambagahamulagala claimed by the Crown ; on the east by Bogahakumbura and Tunmulla claimed by W. M. Menikrala, Arachchi, and others ; on the south by Lindakumburapillewa claimed by Sumangala Unnanse of Sulugal Vihare ; on the west by Divulgahakumbura claimed by Madamperuma Punchirala.



Surveyor-General's Office,
Colombo, January 3, 1912.

Scale of 4 Chains to an Inch.

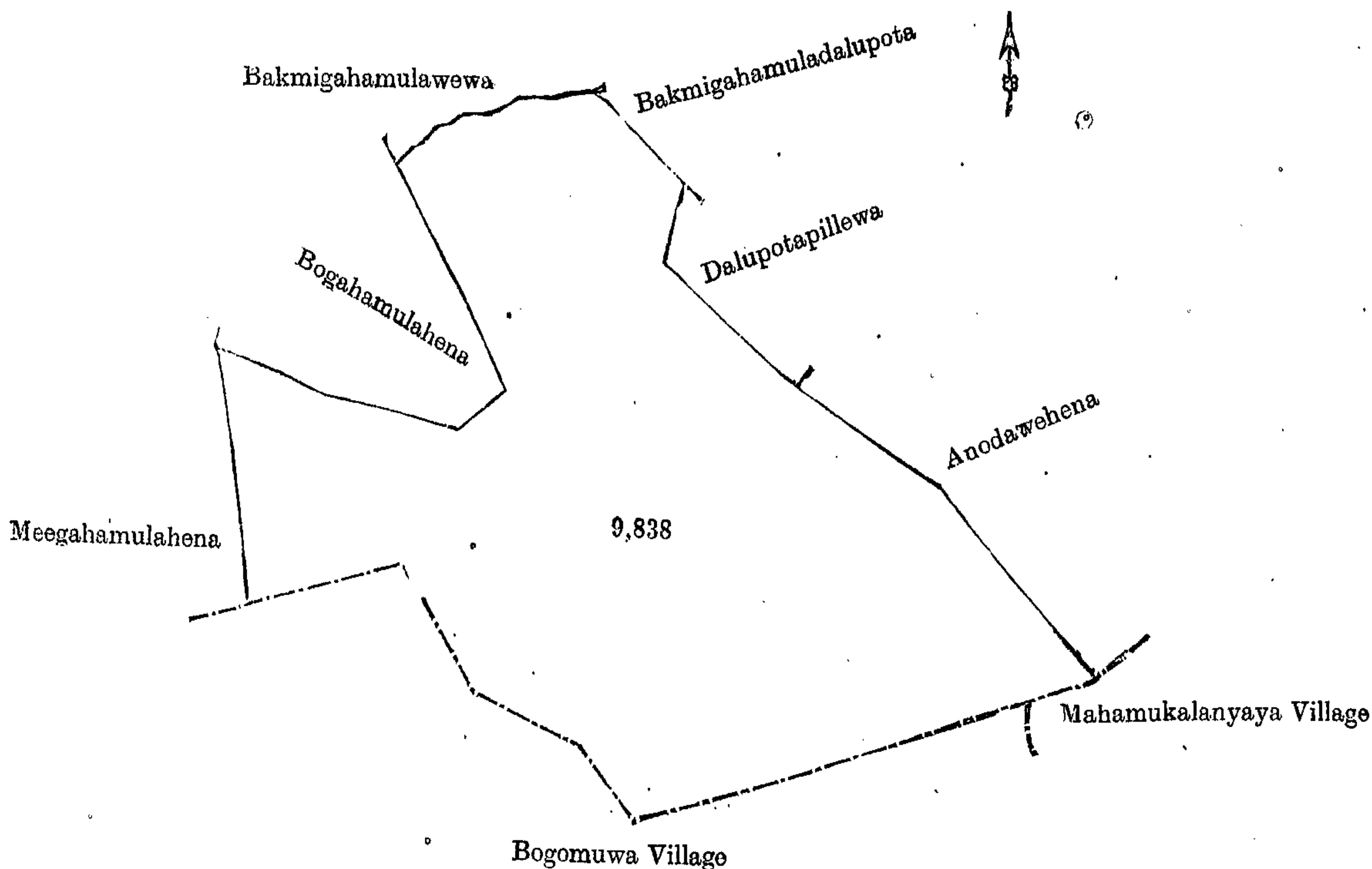
A. J. WICKWAR,
for Surveyor-General.

IX.—Preliminary plan 1,933.

Situation : Peddawa village in Mahagalboda Egoda korale of Kurunegala District.

| Lot. | Name of Land. | Extent, A. R. P. |
|------|---------------|------------------|
| 9838 | Bogomuwegala | 8 2 7 |

and bounded as follows : on the north by Bakmigahamulawewa sold by the Crown ; on the east by Bakmigahamuladalupota sold by the Crown, Dalupotapillewa sold by ditto, Anodawehena sold by the Crown ; on the south by the village limit of Mahamukalanyaya, the village limit of Bogomuwa ; on the west by the village limit of Bogomuwa. Meegahamulahena sold by the Crown, Bogahamulahena sold by the Crown.



Surveyor-General's Office,
Colombo, August 27, 1908.

Scale of 4 Chains to an Inch.

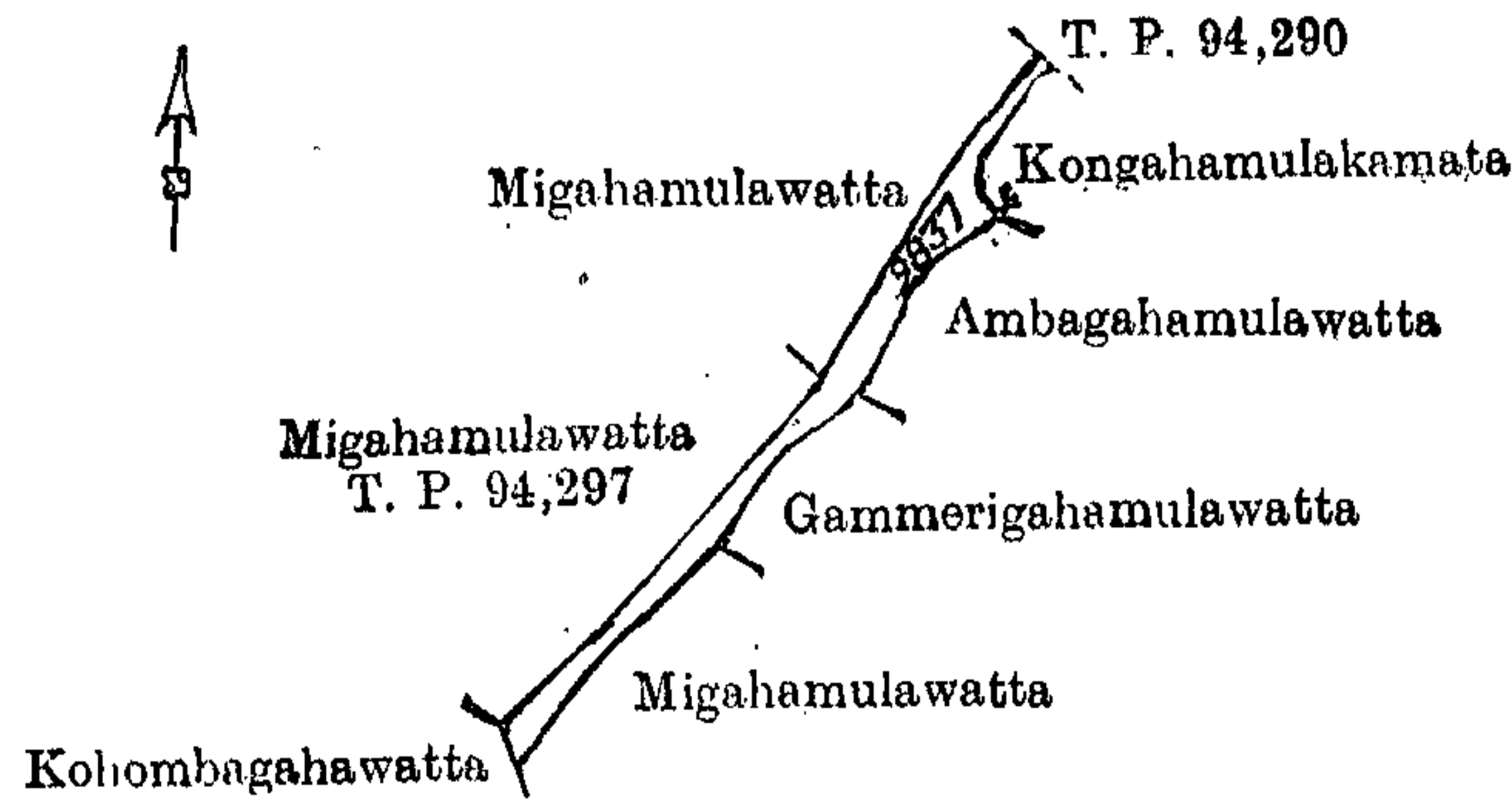
A. H. G. DAWSON,
for Surveyor-General.

X.—Preliminary plan 1,933.

Situation : Peddawa village in Mahagalboda Egoda korale of Kurunegala District.

| Lot. | Name of Land. | Extent, A. R. P. |
|------|---------------------------------|------------------|
| 9837 | Dewata (reservation for a road) | 0 0 10 |

and bounded as follows : on the north by Migahamulawatta claimed by W. M. Dingiri Banda and others, T. P. 94,290 ; on the east by Kongahamulakamata claimed by Ranasinghe Mudiyansele Ranhami and others, Ambagahamulawatta claimed by ditto, Gammerigahamulawatta claimed by Weerakoon Mudiyansele Tikiri Banda and others, Migahamulawatta claimed by Ranasinghe Mudiyansele Punchirala and others ; on the south by Kohombagahawatta claimed by Sumangala Unnanse of Sulugal Vihare ; on the west by Migahamulawatta (T. P. 94,297).



Surveyor-General's Office,
Colombo, August 27, 1908.

Scale of 4 Chains to an Inch.

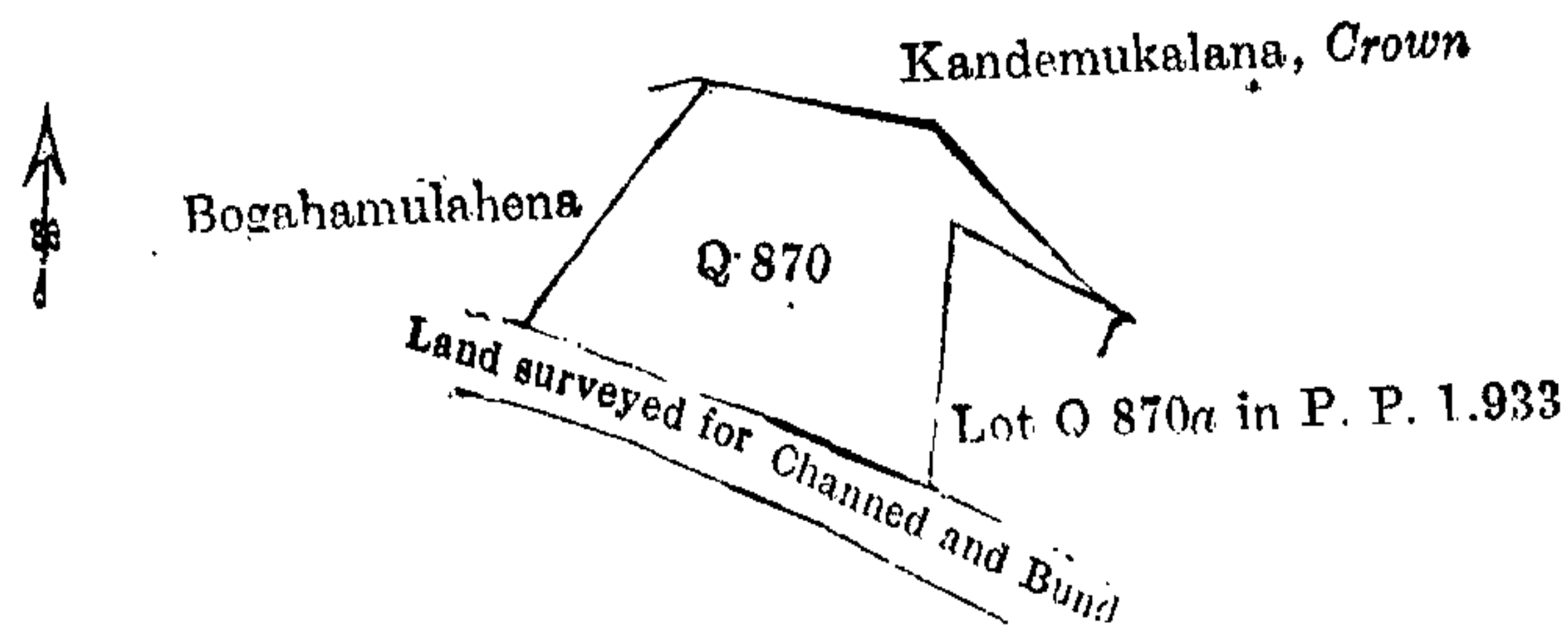
A. H. G. DAWSON,
for Surveyor-General.

XI.—Preliminary plan 1,933.

Situation : Peddawa village in Mahagalboda Egoda korale of Kurunegala District.

| Lot. | Name of Land. | Extent, A. R. P. |
|-------|--------------------|------------------|
| Q 870 | Kahatagahamulahena | 0 3 10 |

and bounded as follows : on the north by Kandemukulana claimed by the Crown ; on the east by lot Q 870a (private) ; on the south by a channel and bund ; on the west by Bogahamulahena claimed by the Crown.



Surveyor-General's Office,
Colombo, March 7, 1912.

Scale of 4 Chains to an Inch.

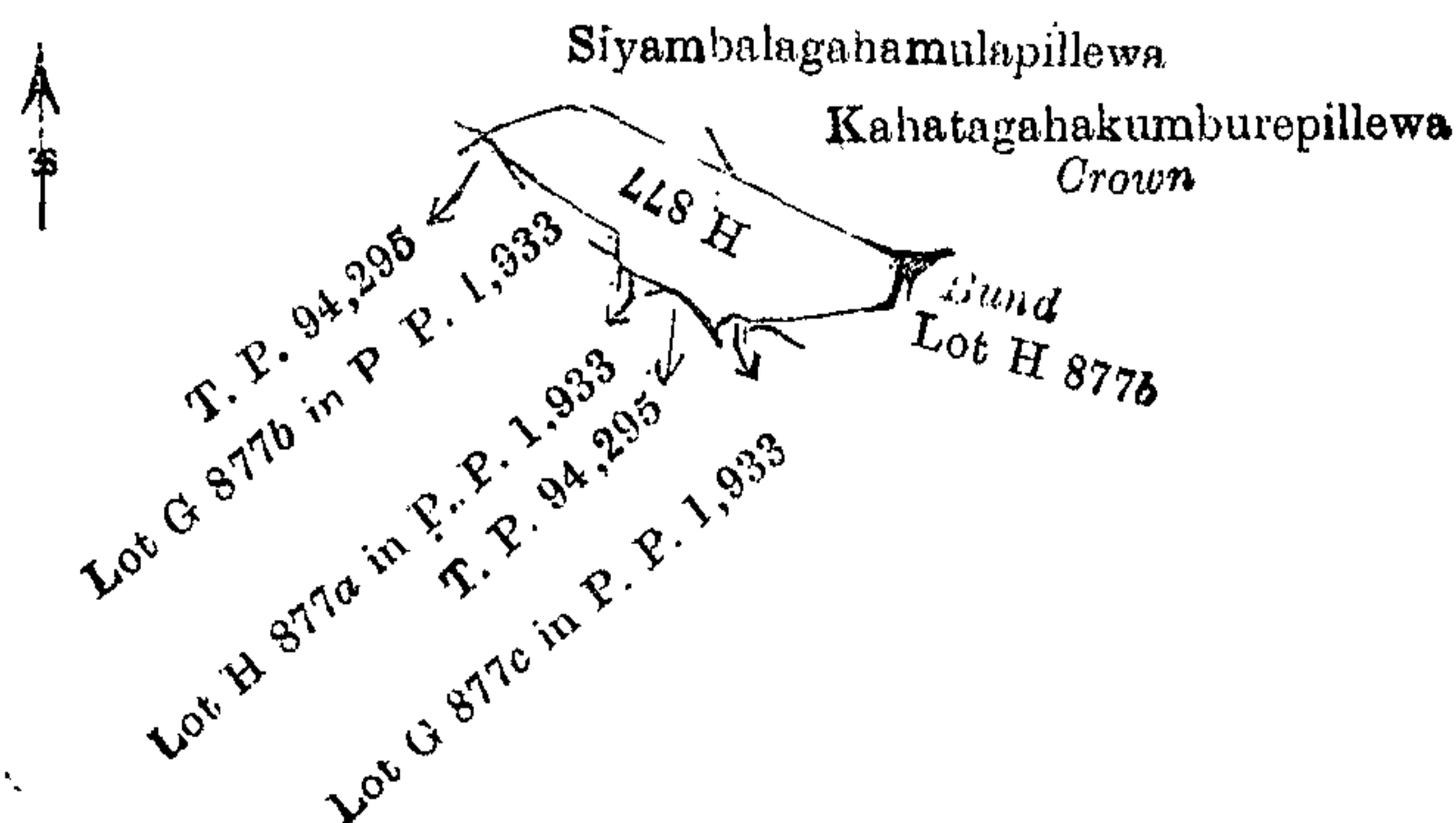
A. J. WICKWAR,
for Surveyor-General.

XII.—Preliminary plan 1,933.

Situation : Peddawa village in Mahagalboda Egoda korale of Kurunegala District.

| Lot. | Name of Land. | Extent, A. R. P. |
|-------|---------------|------------------|
| H 877 | Webodakumbura | 0 1 12 |

and bounded as follows : on the north by Siyambalagahamulapillewa sold by the Crown, Kahatagahakumburepillewa claimed by the Crown ; on the east by a bund, lot H 877b (private) ; on the south by lot G 877c (private), T. P. 94,295, lot H 877a (private) ; on the west by lot G 877b (private), T. P. 94,295.



Surveyor-General's Office,
Colombo, March 7, 1912.

Scale of 4 Chains to an Inch.

A. J. WICKWAR,
for Surveyor-General.

Kurunegala S. O. 159, 1912—1913.

FINAL ORDERS.

Ratnapura S. O. No. 95.

Order under Section 2 of "The Waste Lands Ordinances of 1897, 1899, 1900, and 1903," declaring Lands to be Crown Property.

In the matter of the lands commonly called or known as Kottegodamukalana, situate in the village of Karawita, in the Nawadun korale of the Ratnapura District, in the Province of Sabaragamuwa, and of "The Waste Lands Ordinances of 1897, 1899, 1900, and 1903."

THE notice required by section 1 of "The Waste Lands Ordinances of 1897, 1899, 1900, and 1903," having been duly published in manner prescribed by that section in respect of the above-named lands (*vide* Notice No. 3,487), and no claim having been made to the said lands or to any interest therein within the period of three months from the date specified in the said notice, I, Norman Albert Hampton, Special Officer appointed under section 28 of the said Ordinances, under and by virtue of the powers vested in me in that behalf by section 2 of the said Ordinances, do hereby, on March 29, 1913, order and declare that the said lands, as more fully described herein below, situate in the village of Karawita, in the Nawadun korale of the Ratnapura District, in the Province of Sabaragamuwa, and shown as lots 6, 6a, and 6b in preliminary plan 39, and in the annexed diagram, and containing in extent 48 acres and 25 perches, are the property of the Crown.

Description of the Lands referred to.

The following lots situated in the village of Karawita, in the Nawadun korale of the Ratnapura District, in the Province of Sabaragamuwa, as described in the annexed diagram:—

Preliminary plan 39.

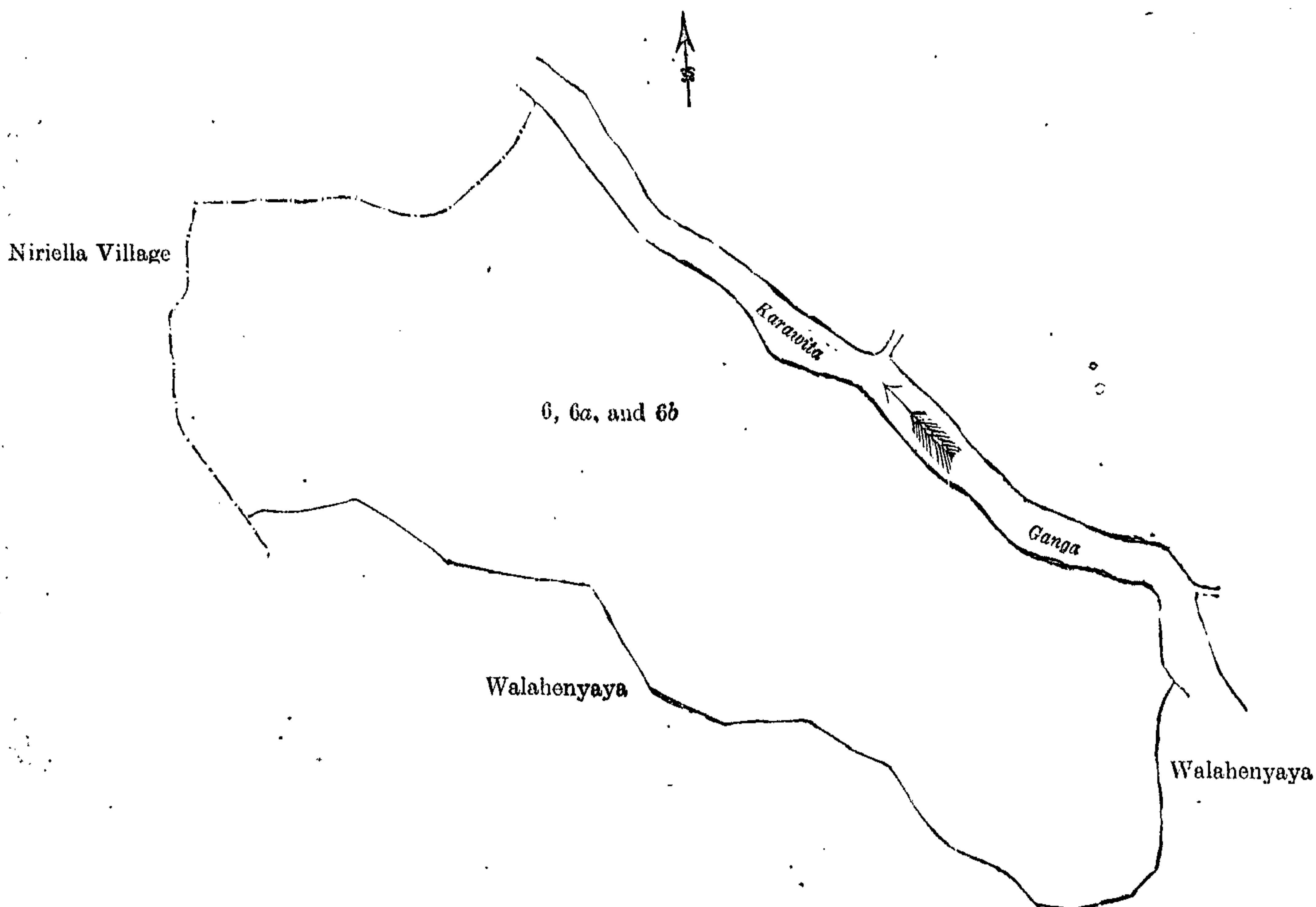
Situation: Karawita village in Nawadun korale of Ratnapura District.

| Lot. | Name of Land. | Extent, A. R. P. |
|-------|----------------------|------------------|
| 6 .. | Kottegodamukalana .. | 42 3 10 |
| 6a .. | Do. .. | 5 1 3 |
| 6b .. | Do. .. | 0 0 12 |
| | | 48 0 25 |

and bounded as follows: on the north by the village limit of Niriella, the Karawita-ganga; on the east by the Karawita-ganga, Walahenyaya declared the property of D. H. W. Tennakoon and A. L. M. Mustapha Lebbe under the Waste Lands Ordinances; on the south by Walahenyaya declared the property of D. H. W. Tennakoon and A. L. M. Mustapha Lebbe under the Waste Lands Ordinances; on the west by the village limit of Niriella.

March 29, 1913.

N. A. HAMPTON,
Special Officer.



Surveyor-General's Office,
Colombo, November 4, 1912.

Scale of 8 Chains to an Inch.

A. H. G. DAWSON,
for Surveyor-General.