

Ceylon Government Gazette

Published by Authority.

No. 6,561 — FRIDAY, MAY 9, 1913.

PART I.—General: Minutes, Proclamations, Appointments,
and General Government Notifications.

PART II.—Legal and Judicial.

PART III.—Provincial Administration.

PART IV.—Land Settlement.

PART V.—Mercantile, Marine, Municipal, Local, &c.

Separate paging is given to each Part in order that it may be filed separately.

Part IV.—Land Settlement.

	PAGE		PAGE
Preliminary Notices	703	Final Orders	743

PRELIMINARY NOTICES.

Galle Notice No. 4,854.

Notice under "The Waste Lands Ordinances of 1897, 1899, 1900, and 1903."

TAKE notice that unless within three months from May 9, 1913, the persons, if any, who claim any interest in the lands hereinafter mentioned or in any one or more of such lands or to some interest therein make claim in person or in writing to the said lands or any of them or to some interest therein to Frederick Lewis, Esq., Special Officer appointed under section 28 of "The Waste Lands Ordinances of 1897, 1899, 1900, and 1903," at his office at Fort, Colombo:

Such Special Officer, in pursuance of the powers vested in him by the said Ordinances, will declare by writing under his hand that the said lands or such of them, as to which no claim has been made, are the property of the Crown.

FREDERICK LEWIS,
Special Officer.

Description of the Lands referred to.

The following lots situated in the village of Magedera, in the Talpe pattu of the Galle District, in the Southern Province, as described in the annexed diagrams:—

I.—Preliminary plan 549.

Situation: Magedera village in Talpe pattu of Galle District.

Lot.	Name of Land.	Extent, A. R. P.	Lot.	Name of Land.	Extent, A. R. P.
1	Heenpanwiledeniya	5 0 4	21	Kalugalahenepahaladeniya	0 1 0
2	Do.	1 3 15	22	Kalugalahenepunchideniya	0 1 0
4	Heenpanwilakanda	0 0 12	23	Ekoloshaulhenedeniya	0 0 32
5	Heenpanwilakanatta	1 1 11	24	Ekoloshaulhena	2 0 27
6	Do.	3 2 11	25	Diddeniyeudumulla	0 1 2
7	Pattareihaladeniya	0 3 35	37	Hindalanattemukalanekebella	0 1 37
8	Pattaradeniya	2 1 4	38	Murutagahawatta alias Illukmandiye- pittaniyekanatta alias Weralugaha- watta	0 1 32
9	Do.	0 0 12			
10	Pattaramahadeniya	1 1 21	40	Murutagahadeniyaowita alias Goda- ihalawattekebella	0 1 11
11	Mukalanehenedeniya	0 1 39			
12	Mukalanehenedeniya	0 1 29	43	Murutagahadeniyeowita alias Hinda- kanattemukalanekebella	0 0 3
14	Kudadeniyeowita	0 0 3	44	Pahalageweowita alias Murutagaha- deniyeowita	0 0 6
15	Kudadeniyeatmaga	0 0 25			
16	Nugalheneihaladeniya	0 1 7	52	Kanattewattedeniya alias Hathaul- henedeniya	0 0 24
17	Nugalheneimedadeniya	0 1 9			
18	Nugalheneipahaladeniya	0 0 30	53	Kanattewehathaulhenedeniya	0 0 16
19	Kottalagalahenedeniya	0 0 9			
20	Walapotuwalehenedeniya	0 3 2			

Lot.	Name of Land.	Extent, A. R. P.	Lot.	Name of Land.	Extent, A. R. P.
54	Kanattawatteaddaradeniyepahala-kebella	0 0 7	119	Kanattewatta <i>alias</i> Pelpolegoda	0 1 1
55	Kalugahenedeniya	0 2 0	120	Welangagekanatta <i>alias</i> Pelpolehena	0 0 17
56	Iddaketiyedeniya	0 1 21	121	Deligahaliyadda <i>alias</i> Pelpolehena	0 0 4
57	Mahakosgahahenedeniya	0 1 20	126	Belpakumbura <i>alias</i> Medakella <i>alias</i> Wawulgalgoda	0 0 6
58	Dikhenenedeniya	0 3 4	137	Wawulgalgoda	0 0 32
59	Do.	0 1 14	138	Wawulgalgodadeniya	0 0 26
60	Do.	0 0 6	140	Ibbanmullewaleowita	0 0 33
61	Do.	2 0 0	220	Pelpoldeniya	0 1 22
62	Punchikosgahadeniya	1 0 39	230	Pelpoledeniya	0 0 20
63	Kandagasdeniya	0 1 7	231	Paragahadeniyekanatta	0 1 21
64	Galwetiye godabedda, Malaketiyagoda, Katuhinguru hena, Pelpolahena, Kalugalahena, Wawulgalgoda, Meddegoda, Umanihalamukalana, Kotalagalakella, Dikhena, Kosgahahena, Kajugahakanatta, Kekunehenegoda	947 0 0	309	Beliketiliyadda <i>alias</i> Wawulgodaddaraokanda	0 2 13
65	Iddaketiyedeniya	6 0 8	321½	Wawulgalgoda (road reservation)	0 0 6
66	Muttettuheneowita	0 0 16	347	Wilawala <i>alias</i> Wawulgalgodakella	0 0 9
69	Muttettuhena, Hindalanattemukalana, Katukitulegoda, Galayatahenemukalana, Patharamukalana	454 0 0	350	Wawulgalbedda	0 1 19
71	Hindalunettekele <i>alias</i> Wattehenaihala-atmaga	0 0 18	508	Gorakagahadeniyeadarahena	0 0 14
79	Muttettuhenegodella <i>alias</i> Pahalaokandeowita	0 1 23	509	Gorakagahadeniya	0 1 6
84	Okandehenedeniya	0 0 38	510	Do.	0 0 8
85	Do.	1 0 5	511	Gorakagahadeniya-addaraokanda	0 0 36
91	Okandehena <i>alias</i> Pelpolahena	0 0 6	724	Udumullekumbureowita	0 0 3
92	Okandeheneudumulla	0 0 7	725	Do.	0 0 8
93	Narangahadeniya	0 0 10	726	Do.	0 0 8
96	Wawulgalgoda <i>alias</i> Annasigalawatta	0 1 13	731	Wila-addarakumburegoda	0 0 2
97	Do.	0 0 7	732	Do.	0 0 3
100	Wawulgalgoda	0 0 13	733	Do.	0 0 4
117	Belpagodakanatta <i>alias</i> Pelpolahenekanatta	0 0 24	738	Gorakagahaliyaddegoda	0 0 14
			747	Tahalaitiyawattekanatta	0 2 35
			764	Galagawaliyaddegoda	0 3 4
			766	Do.	0 0 3
			767	Do.	0 0 7
			780	Talahitiyamulla	0 1 38
					1,445 1 36

and bounded as follows: on the north by the village limit of Nabadawa, the boundary of the Matara District; on the east by the boundary of the Matara District, Indurepatala-addaragoda claimed by the owner of T. P. 254,829; on the south by Waulugalgoda claimed by the owner of T. P. 118,076, the Gansabhawa path from Karangoda to Akuressa, Duwedeniya claimed by Kanankaliyanage Siyadoris and others, Duwawatta claimed by ditto, the Gansabhawa path from Karangoda to Akuressa, Duwawatta claimed by Kanankaliyanage Siyadoris and others, Wilawela claimed by Maddegodage Hinnihamy, the Gansabhawa path from Karangoda to Akuressa, Pallekumbura *alias* Udakumbura claimed by the Crown (encroachment by P. P. Telenis and others), Pallekumbura claimed by Weerasin Patiranage Telenis and others, Ladumulla claimed by Maddegodage Hinnihamy, Ladumulla claimed by ditto, Ladumulla (water-hole) claimed by ditto, Lolugewalaowita claimed by Pandi Korlage Don Siman, Waulugoda claimed by the Crown (T. P. 248,266), Lolugewalaowita claimed by Pandi Korlage Don Siman, Kalupanskumbura claimed by Pandi Korlage Don Siman and others, Beliketiliyadda claimed by ditto, Lindagawadeniya claimed by ditto, Lindagawadeniya sold by the Crown, Vitanagewatta claimed by Pandi Korlage Don Siman, Vitanagewatta (T. P. 118,857), Vitanagewatta claimed by Pandi Korlage Don Siman, Nehenakaduakumbura claimed by B. D. Dahanayaka and others, Udagederadeniya claimed by Don Siyadoris Dahanayaka, Udagewatta (Crown), Geemadugepola claimed by Hewa Ranasinha Don Ancho (T. P. 248,265), Tembilyamullewatta claimed by ditto, Tembilyamullewatta claimed by B. D. Dahanayaka, Tembilyamullewatteaddaraowita claimed by B. D. Dahanayaka, Ibbamullekumbura claimed by Belpagodage Andris and others, Tembilyamullewatta claimed by Pallege Bastian, Pattinigewatta claimed by Pallege Bastian, Pattinigewatta sold by the Crown, Pattinigewatta claimed by Pallege Bastian, Addarageliyadda claimed by Belpagodage Juwanis and others, Addarageliyaddeowita claimed by ditto, Addarage *alias* Gulanewatta sold by the Crown, Addarage *alias* Gulanewatta claimed by Imadugodage Jandiris, Belpakumbura *alias* Medakella claimed by Pallege Bastian and others, Balapuweudumulla claimed by Pandi Korlage Siman and others, Balapuweudumulla claimed by Watugala Sonuttara Terunnanse, Hawpegewatta *alias* Maddegodagewatta claimed by Maddegodage Mendoris and others, Managewatta claimed by Maddegodage Hinnihamy, the Karuwalagala-dola, T. Ps. 174,727 and 118,851, Okandehenewatta claimed by Magedera Manage Dingi Appu and others, T. Ps. 118,851, 174,727, Narangahaliyadda claimed by the Crown, Narangahaliyaddeowita claimed by the Crown, Narangahaliyaddeowita claimed by Crown, Belpagodawatta claimed by Belpagodage Juwanis and others, Kanattewatte claimed by Belpagodage Nikulas and others, Karuwalagala-dola, Delgahaliyadda claimed by Magederagamage Davith and others, Welangagekanatta claimed by Belpagodage Juwanis, Welikumbura claimed by Don Hendrick de Silva Suriya Arachchi and others, Owilankumbura claimed by Hewa Ranasinha Dona Ancho, T. P. 269,878, Mikunupedeniya claimed by Gamage Davith and others, Mikunupewatta claimed by ditto, Mikunupedeniya granted on certificate of quiet possession, Wilegodawatta claimed by Gamage Dona Susana, Paragahadeniya claimed by D. H. de S. Suriya Arachchi and others, Paragahawatta claimed by Gamage Katharina, Paragahadeniya claimed by D. H. de S. Suriya Arachchi and others, Paragahawatta claimed by Gamage Katharina, Gorokagahadeniya claimed by Gamage Davith and others, Ratindagodawatta claimed by ditto (part of T. P. 118,872), Galagawaliyadda claimed by Don Hendrick de Silva Suriya Arachchi and others, Dikliyadda claimed by A. L. Carolis and others, Aharagawaliyadda claimed by Kandambige Baba Appu and others, Ratukanattewatta claimed by ditto, Talahitiyamulana claimed by ditto, Talahitiyemulleowita claimed by Crown, Talahitiyamulla claimed by the Crown, Talahitiyawatta claimed by Halpe Liyanage Carolis, Beligahaliyaddeowita claimed by ditto, Kanattewatta claimed by Gamage Davith and others, Kekulama *alias* Gorakagahaliyadda claimed by Gamage Davith and others, Gorakagahaliyadda claimed by Don Davith Dahanayaka, Pitawatta claimed by Dahanayaka Don Davith and others, Seramurekumbura claimed by Benchis Dias Dahanayaka and others, Walaliyadda claimed by Don Davith Dahanayaka and others, Wila-addarakumbura claimed by Siyambalagoda Kandambige Baba Appu, Galgodawatta claimed by Kandambige Baba Appu, Udumullekumbura claimed by Howpe Liyanage Carolis and others, Wilamulle-dola, Udumullewatta claimed by Howpe Liyanage Carolis and others, the Magedera-dola, Talahitiyamulleowita claimed by the Crown, Egodahawatta claimed by Carolis Dias Dahanayaka, Walakatewatta claimed by ditto and others, Galwetiye godabedda claimed by ditto, Radupanamedivekumbura claimed by Howpe Liyanage Carolis and others, Radupanawedeniya claimed by Hewa Ranasin Dona Ancho and others, Paragahadeniya claimed by J. D. Dahanayaka; on the west by the village limit of Karangoda, the Magedera-dola, the village limit of Nabadawa.

NOTE.—The following lots lying within the above boundaries are excluded from this notice, and their aggregate acreage of 35 acres 3 roods and 20 perches is not included in the acreage of 1,445 acres 1 rood and 36 perches given above:—

Preliminary plan 549.

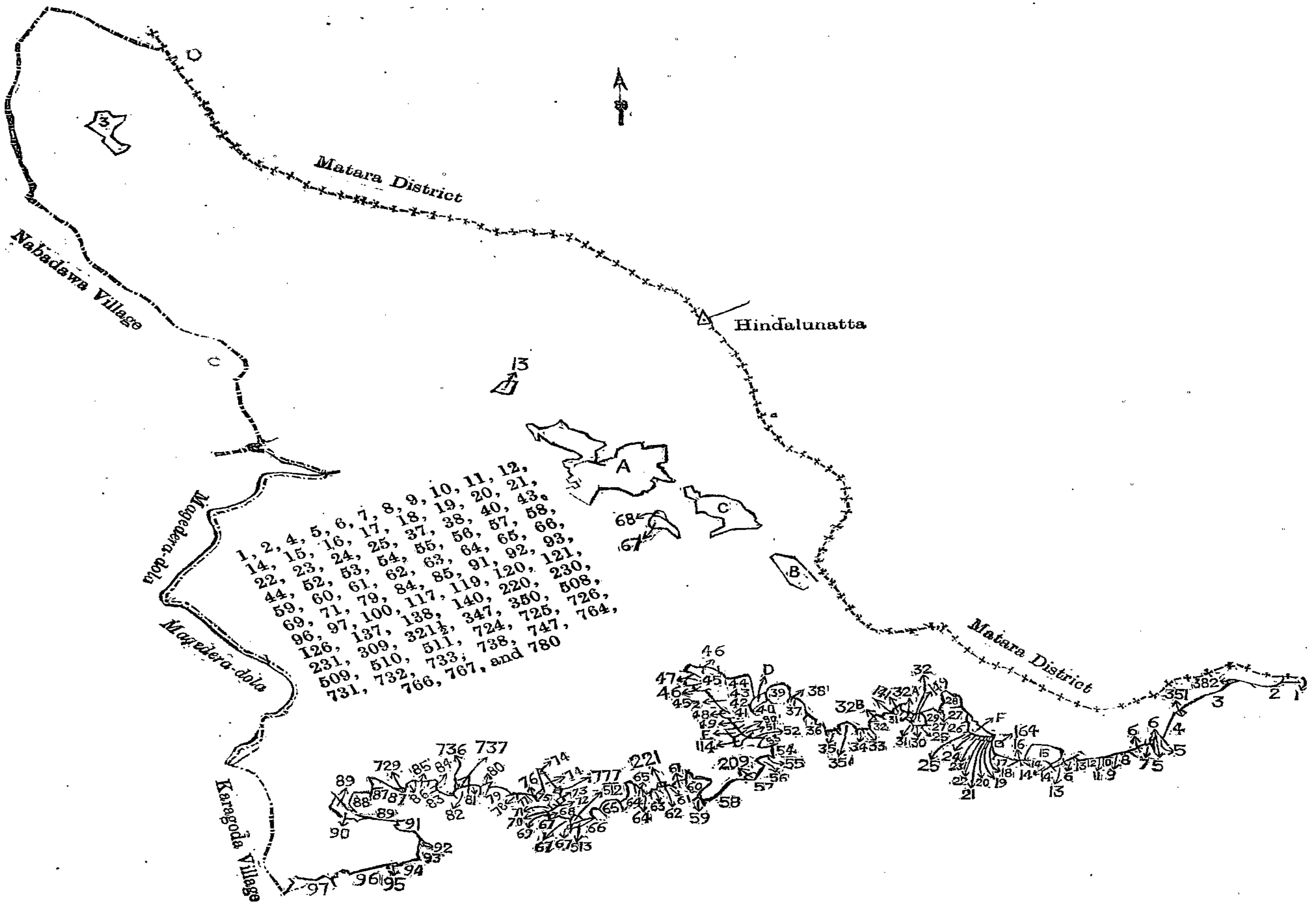
Lot.	Name of Land.	Extent, A. R. P.	Lot.	Name of Land.	Extent, A. R. P.
A 26	.. Diddeniyakumburaowita	.. 0 0 3	C 77	.. Wattehenekumbura	.. 0 3 21
A 27	.. Do.	.. 0 0 3	C 78	.. Do.	.. 0 0 37
A 28	.. Diddeniyakumbura	.. 4 0 18	C 80	.. Wattehenekumburaowita	.. 0 0 3
A 29	.. Diddeniyakumburaowita	.. 0 0 4	3	.. Heenpanwiladeniyakumbura	.. 2 3 2
A 30	.. Diddeniyaowita	.. 0 0 2	13	.. Kandadeniyekumbura	.. 0 2 36
A 31	.. Do.	.. 0 0 7	67	.. Muttetuhenekumbura	.. 1 1 0
A 32	.. Do.	.. 0 0 4	114	.. Narangahahaddaudumullowita (T. P. 219,274)	.. 0 0 32
A 33	.. Do.	.. 0 0 3	68	.. Mediheneokanda <i>alias</i> Waulugala- kandeokanda	.. 0 0 9
A 34	.. Do.	.. 0 0 2	D 104	.. Pitawaneaddara	.. 0 1 17
A 35	.. Egodahawatta <i>alias</i> Diddeniyead- darawatta	.. 0 3 25	D 105	.. Pitawaneaddaraowita	.. 0 0 20
A 36	.. Egodahawatta	.. 0 0 17	E 111	.. Narangahaliyadda <i>alias</i> Pelpola- hena	.. 0 0 10
A 39	.. Pittaniyawattaowita	.. 0 0 13	E 113½	.. Narangahaliyadda	.. 0 1 0
A 41	.. Pahalagewela, Muruthagahadeniya	.. 2 0 30	E 114½	.. Belpagodawatta <i>alias</i> Pelpolahena	.. 0 0 1
A 42	.. Muruthagahadeniya	.. 0 0 3	141	.. Tembilyamulleowita <i>alias</i> Ibban- mullewatteowita	.. 0 0 23
A 45	.. Jabaragodella	.. 0 0 32	149	.. Tembilyamullewatta <i>alias</i> Kotala- galakella	.. 0 2 8
A 46	.. Muruthagahawatta, Pahalagewatta, Ihalagewatta, Ambagahawatta, Hathhaulhenewatta	.. 8 0 35	F 153	.. Udagederadeniya	.. 0 0 29
A 47	.. Ihalagewattaudakebella <i>alias</i> Ihala- watta-addarawatta	.. 0 2 20	F 154	.. Udagederadeniyeowita <i>alias</i> Weli- gamageowita	.. 0 0 7
A 48	.. Diddeniyewatta	.. 0 1 14	F 155	.. Weligamageowita	.. 0 1 0
A 49	.. Kanattewatta	.. 0 0 15	F 161	.. Weligamagewatta	.. 0 1 7
A 50	.. Kanattewatta (T. P. 158,211)	.. 1 1 9	F 162	.. Lindgawadeniya-addarakalawita <i>alias</i> Wawulgalgoda	.. 0 0 6
A 51	.. Hathhaulhenewatta	.. 0 1 0	164	.. Wawulgalgoda	.. 0 0 8
B 64a	.. Kekunahenagoda	.. 0 0 9	209	.. Owilaneekumbura-addaraowita	.. 0 0 6
B 64b	.. Do.	.. 0 1 22	221	.. Mikunapedeniyeudumulla	.. 0 0 4
B 64c	.. Do.	.. 0 0 12	351	.. Duwadeniyeowita	.. 0 0 12
B 64d	.. Do.	.. 0 0 4	382	.. Hingurupattaladeniya	.. 0 0 4
B 64e	.. Do.	.. 0 1 38	512	.. Rataindigodakanattewatta	.. 0 1 38
B 81	.. Kekunahendeniyeowita	.. 0 0 8	513	.. Do.	.. 0 1 12
B 82	.. Kekunahadeniyakamata	.. 0 0 2	729	.. Udumullekumbureowita	.. 0 0 5
B 83	.. Kekunahadeniya	.. 2 1 5	736	.. Pitawattekanatta	.. 0 0 23
C 70	.. Heendolakoratuwa	.. 0 1 31	737	.. Do.	.. 0 0 5
C 72	.. Wattehenewatta, Wewalagawa- watta, Galagewatta	.. 2 1 36	777	.. Ratukanatteowita	.. 0 0 13
C 73	.. Wattehenewatta	.. 0 0 22			
C 74	.. Hikgahakoratuwa	.. 0 2 5			
C 75	.. Wattehenewatta, Wewalagewatta, Galagewatta	.. 0 2 0			
C 76	.. Wattehenekumburaowita	.. 0 0 9			35 3 20

[For Diagram see page 706.]

II.—Preliminary plan 549.

Situation : Magedera village in Talpe pattu of Galle District.

Lot.	Name of Land.	Extent, A. R. P.	Lot.	Name of Land.	Extent, A. R. P.
278½	.. Illukgodayakanatta <i>alias</i> Pansala- deniya-addarakanatta	.. 0 1 4	568	.. Yakdehigewatta	.. 0 0 2
295	.. Etamalatennegoda <i>alias</i> Wanawala- addareatmaga	.. 0 0 4	569	.. Yakdehigewattehena	.. 0 0 12
297	.. Kambu-una-addaraowita	.. 0 0 10	570½	.. Do.	.. 0 1 8
304	.. Wanwiledeniya <i>alias</i> Hunnanne- pittaneowita	.. 0 3 26	571	.. Arambegamakumburaowita	.. 0 0 3
305½	.. Wanawilekanatta (reservation)	.. 0 0 12	596	.. Gonagalgodahena	.. 0 1 24
409	.. Ellamulla	.. 0 0 5	601	.. Do.	.. 0 2 28
458	.. Illukgodayakanatta <i>alias</i> Hampara- gahawela	.. 0 0 2	602	.. Appallagodawattaihalawatta	.. 0 0 36
460	.. Kirimetiyaowita	.. 0 0 31	603	.. Appallagodawattehena	.. 0 0 2
461a	.. Henessedeniya	.. 0 0 4	633	.. Divelegodakanatta, Benewilagoda- bedda, Akuressegewatta <i>alias</i> Wil- barugoda	.. 24 2 0
469	.. Illukgodayakanatta <i>alias</i> Wampara- wilagoda	.. 0 0 9	788	.. Enasakeledeniya	.. 0 2 22
470	.. Illukgodayakanatta	.. 0 0 10	792a	.. Do.	.. 0 0 13
471	.. Kirimetiyaowita	.. 0 0 5	793	.. Do.	.. 0 1 3
472	.. Inkanatumullekanatta	.. 0 1 16	806	.. Ellagawahena	.. 0 3 22
475	.. Do.	.. 0 0 6	834	.. Ensalwattekella	.. 1 0 29
476	.. Inakanatumulla-addarawila	.. 0 0 10	840a	.. Mulanahenedeniya	.. 0 0 5
482	.. Andiyadeniyekanatta	.. 0 2 16	841	.. Do.	.. 0 2 26
489	.. Pinnagasdeniya	.. 0 0 27	842	.. Do.	.. 0 0 37
490	.. Himessedeniya	.. 0 3 34	846	.. Patiradeniyeihalaowita <i>alias</i> Ensal- kele	.. 0 0 9
494	.. Diddeniyekanatta	.. 0 0 31	849	.. Kanda-addaraowita <i>alias</i> Ensalkele	.. 0 0 1
495	.. Do.	.. 0 1 6	851	.. Do.	.. 0 0 1
536	.. Hinessedeniya	.. 0 0 4	852	.. Do.	.. 0 0 2
565	.. Katukitulegodahenekella	.. 0 0 9	854	.. Namulledeniya	.. 0 0 8
566	.. Kehelgodakanatta <i>alias</i> Katukitale- godahenekella	.. 0 0 2	855	.. Namulleihalakelleudumulla	.. 0 0 7
			857	.. Namulleowita	.. 0 0 12
			858	.. Wala	.. 0 0 11
			861	.. Katukitulgoda <i>alias</i> Paragahadeniya	.. 0 0 24



- | | | | |
|-----|--|-----|---|
| 1 | Indurepattala-addaragoda | 48 | Narangahaliyadda, <i>Crown</i> |
| 2 | Waulugalgoda | 49 | Narangahaliyadda, <i>Crown</i> |
| 3 | Gansabhawa path from Karangoda to Akuressa | 50 | Narangahaliyaddaowita, <i>Crown</i> |
| 4 | Duwedeniya | 51 | Narangahaliyadda, <i>Crown</i> |
| 5 | Duwawatta | 52 | Belpagodawatta |
| 6 | Gansabhawa path from Karangoda to Akuressa | 53 | Kanattewatta |
| 7 | Wilawela | 54 | Karuwalagala-dola |
| 8 | Pallekumbura <i>alias</i> Udakumbura | 55 | Delgahaliyadda |
| 9 | Pallekumbura | 56 | Welangagekanatta |
| 10 | Ladumulla | 57 | Welikumbura |
| 11 | Ladumulla (water-hole) | 58 | Owilanekumbura |
| 12 | Ladumulla (water-hole) | 59 | T. P. 269,878 |
| 13 | Ladumulla | 60 | Mikunupedeniya |
| 14 | Lolugewalaowita | 61 | Mikunupekanatta |
| 15 | Waulugoda, <i>Crown</i> (T. P. 248,266) | 62 | Mikunupedeniya |
| 16 | Kalupanakumbura | 63 | Wilagodawatta |
| 17 | Beliketiliyadda | 64 | Paragahadeniya |
| 18 | Lindagawadeniya | 65 | Paragahawatta |
| 19 | Lindagawadeniya | 66 | Gorokagahadeniya |
| 20 | Lindagawadeniya | 67 | Ratindagodawatta |
| 21 | Vitanagewatta | 68 | T. P. 118,872 (part) |
| 22 | Vitanagewatta (T. P. 118,857) | 69 | Galagawaliyadda |
| 23 | Vitanagewatta | 70 | Galagawaliyadda |
| 24 | Vitanagewatta | 71 | Dikliyadda |
| 25 | Nehenakaduakumbura | 72 | Aharagawaliyadda |
| 26 | Udagederadeniya | 73 | Ratukanattewatta |
| 27 | Udagewatta, <i>Crown</i> | 74 | Talahitiyamulana |
| 28 | Geomadugepola (T. P. 248,265) | 75 | Talahitiyamulleowita, <i>Crown</i> |
| 29 | Tembiliyamullewatta | 76 | Talahitiyamulla, <i>Crown</i> |
| 30 | Tembiliyamullewatta-addaraowita | 77 | Talahitiyawatta |
| 31 | Ibbamullekumbura | 78 | Beligahaliyaddeowita |
| 32a | Tembiliyamullewatta | 79 | Kanattewatta |
| 32b | Pattinigewatta | 80 | Kekulama <i>alias</i> Gorakagahaliyadda |
| 33 | Addarageliyadda | 81 | Gorakagahaliyadda |
| 34 | Addarageliyaddeowita | 82 | Pitawatta |
| 35a | Addarage <i>alias</i> Gulanewatta | 83 | Seramurekumbura |
| 35b | Addarage <i>alias</i> Gulanewatta | 84 | Walaliyadda |
| 36 | Belpakumbura <i>alias</i> Medakella | 85 | Wila-addarakumbura |
| 37 | Balapuweudumulla | 86 | Galgodawatta |
| 38 | Balapuweudumulla | 87 | Udumullekumbura |
| 39 | Howpegewatta <i>alias</i> Maddegodagewatta | 87a | Willmulla-dola |
| 40 | Managewatta | 88 | Udumullewatta |
| 41 | Karuwalagala-dola | 89 | Magedera-dola |
| 42 | Karuwalagala-dola | 90 | Talahitiyamulleowita, <i>Crown</i> |
| 43 | Karuwalagala-dola | 91 | Egodahawatta |
| 44 | Karuwalagala-dola | 92 | Walakatwatta |
| 45 | T. P. 174,727 | 93 | Galwetiyyagodabedda |
| 46 | Korowatagala-dola | 94 | Radupanamedivekumbura |
| 47 | T. P. 118,851 | 95 | Radupanawedeniya |
| | | 96 | Radupanawedeniya |
| | | 97 | Paragahadeniya |

Surveyor-General's Office,
Colombo, August 30, 1912.

Scale of 32 Chains to an Inch.

Lot.	Name of Land.	Extent, A. R. P.	Lot.	Name of land.	Extent, A. R. P.
881	Patiradeniyehalaowita <i>alias</i> Ensal- kele	0 0 3	949	Ithalamulana-addarakalawita <i>alias</i> Ibbagalamukalana	0 0 16
882	Patiradeniyehalakelle <i>alias</i> Ensal- kele	0 0 3	955	Weralūgahaliaddeowita <i>alias</i> , Ensal- kele	0 0 8
914	Kahahenewatta (reservation for road)	0 0 8	958	Udamataragedeniya	0 0 9
916	Kahaheneowita	0 0 7	959	Kobogasmulla <i>alias</i> Ensalkele	0 0 4
917	Kahahenemukalana	0 1 25	964	Mullenegewatta <i>alias</i> Ensalkele	0 0 28
918	Howdolabokkedeniya	0 0 30	971	Iswetiyeudumulla	0 0 9
919	Do.	0 1 12	977	Hawuliyaddeudumulleowita <i>alias</i> Hawuliyadda	0 0 4½
920	Howdolabokkeowita	0 1 27	996	Walaramba	1 0 1
930	Katukitulegoda, Gonagalgodabedda, Ensalkele, Howdolabokkebedda, Ibbagalamukalana, Illukgodaya- kanatta, Inkanatumullekanatta, Kirimetiyaawalakanatta, Etamala- tennegoda, Dehigahahena, Mitige- wattahena, Talgahahena, Kanage- watta-addarahena, Galwetatenne- mukalana, Tanahengodamukalana, Pansalahenamukalana	2,496 2 11	997	Ibbagalahenedeniya	0 3 17
930a	Ellegawaokanda	1 0 4	998	Panwiledeniya	2 1 22
930b	Do.	0 0 12	999	Elabodahenedeniya	0 0 31
930d	Ensalwattekele	1 0 26	1011	Potudeniya	0 0 6
930e	Do.	5 2 36	1015	Ratambalaketiyekalawita	0 0 2
938	Talgahahenedeniya	0 0 19	1022½	Galwetahenedeniya	0 0 10
948	Medamulaneaddaradeniya <i>alias</i> How- dolabokkbedda <i>alias</i> Ithalamulane- udumulla	0 0 12	1024	Kitulehenedeniya	2 1 17
			1027	Galwetaheneudumulla	0 0 14
			1029	Galwetahenekumbura	0 3 12
			1030	Kajugahadeniya <i>alias</i> Odedeniya	0 0 16
			1031	Paragahawatta	0 0 33
			1039	Dehigahahena	0 0 8
			1041	Punchidehigahahenedeniya	2 0 32
			1042	Dehigahahenedeniya	3 1 35
			1044	Udulugathtenedeniya	1 1 39
					2,557 0 38½

and bounded as follows: on the north by the Magedera-ela, Diddeniya claimed by Benchis Dias Dahanayaka, Pinnagaspediwela claimed by Gamage Davith and others, Pinnagaspe claimed by Hewa Ranasingha Dona Ancho and others, Andiyadeniya claimed by Carolis Dias Dahanayaka and others, Inkanatumullekanatta, T. P. 245,493, Inkanatumulla (parts of T. Ps. 174,700, 211,367), Andiyadeniyekanatta claimed by Don Theodoris Suriya Arachchi and Gammeddowattelg Arnolis and others, Andiyadeniya claimed by Carolis Dias Dahanayaka, Andiyadeniyeowita claimed by ditto, Illukgodayakanatta claimed by Benchis Dias Dahanayaka and others, Illukgodayawatta claimed by ditto, Waliyangodawatta claimed by Pallege Bastian and others, Pansaladeniya claimed by W. Sonuthera, Kanaralagekoratuwa claimed by Pallege Bastian, Kanaralagekoratuwa sold by the Crown, Wamparagahawilawatta (T. P. 118,852), Wamparagahawilawatta claimed by Tepanis and others, Wamparagahawilawatta claimed by Gammeddagodawattage Tepanis and others, Wamparagahawilawatta claimed by Gammeddagodawattage Tepanis, Wamparagahawiladeniya claimed by ditto, Wamparagahawila claimed by Gammeddawattage Bastian and others, Wamparagahawilaowita claimed by ditto, Wamparagahawila claimed by Gammeddawattage Bastian and others, Wamparagahawiledeniya claimed by Gammeddawattage Thepanis and others, Wamparagahawiladeniya claimed by ditto, Ekkambura claimed by Don Hendrick de Silva Suriya Arachchi, Diwelkumbura claimed by Pandi Koralage Don Siman and others, Wanawileowita claimed by Juwanis de Silva Boralessa, Kambussawekumbura (part of T. P. 118,858), Wanawilaowita claimed by Juanis de Silva Boralessa, Nehenakaduwakumbura claimed by Benchis Dias Dahanayaka, Welaowitakumbura claimed by ditto, the road from Kottowa to Akuressa, Kalupana-addaraowita claimed by Crown, Nawatewila claimed by P. Dias Suriya Arachchi, Lokugewala claimed by Pandi Koralage Don Siman and others, Lokugewala claimed by Kale Pandigo Don Siman, Lokugederadeniya claimed by the Crown, Dunwatta *alias* Lokugewatta claimed by Crown, Dunwatta *alias* Lokugewatta sold by the Crown, Etambagahadeniyaowita claimed by M. Dingi Appu, Etambagahadeniya claimed by Maddegodage Dingi Appu, Galgodewatta claimed by ditto and others, Udakumbura claimed by Ellemullage Andiris and others, T. P. 118,854, Pitawagura claimed by Ellemullage Andiris and others, T. P. 118,998, the Elaihala-ela, Ellamulla claimed by Ellemullage Andiris and others, Maragahaliyadda claimed by Pandi Koralage Cornelis and others, Kanattewatta claimed by ditto, Galagawadeniya claimed by Pandi Koralage Don Siman and others, Duwedeniya claimed by Kananke Liyanage Siyadoris and others, Hingurupattataladeniya (part of T. P. 118,075), Hingurupattalawatta-addaradeniya claimed by Belpagodage Caro and others, Hingurupataladeniya (part of T. P. 118,075), Hingurupattaladeniya claimed by Belpagodage Caro and others, Hingurupattalawatta claimed by Magedera Manage Dingi Appu and others, Millagahaduwa-addaradeniya claimed by Belpagodage Caro and others, Millagahaduwa-addaradeniya sold by the Crown, Wemulledeniya claimed by the Crown, Wekanda-addaradeniya claimed by the Crown, Wemulledeniya claimed by the Crown, Millagahaduwa-addaradeniya sold by the Crown, Wemulledeniya claimed by the Crown, Wikanda-addaradeniya claimed by the Crown, Korahenakanatta (T. P. 256,296); on the east the village limit of Bopitiya, the village limit of Neraluwa; on the south by the village limit of Illupila, the village limit of Gallala; on the west by the village limit of Welanduwa, the village limit of Karagoda, Appullagodawatta claimed by Karagodaheewage Diyonis and others, Gonagalgodawatta claimed by Benchis Dias Dahanayaka, Gonagalgawatta claimed by Andreas Dias Suriya Arachchi and others, Gonagalgodaokanda sold by the Crown, Waguregodawatta claimed by Andreas Dias Suriya Arachchi, Wagura claimed by ditto, Millagahaliyadda claimed by ditto, Iswetiya claimed by ditto, Weliliyadda claimed by Mahadurage Adiris and others, Helambagahaliyadda claimed by ditto, Galagawaliyadda claimed by ditto, Gurunnasegedeniya claimed by ditto, Liyangahaliyadda claimed by ditto, Liyangaha-addarawatta sold by the Crown, Handirandeniya claimed by Mahadurage Adiris and others, Handiradeniyeowita (private), Gamagedeniyeowita claimed by Gamage Isan and others, Gamagekella claimed by Gamage Isan and another, Gamagedeniyeowita claimed by Gamage Isan and others, Pinkanatiyekumbura sold by the Crown, Pinkanatiya-addaraowita sold by the Crown, Gamagekella claimed by Gamage Isan and another, Beula-addarawatta claimed by Paragahadurage Adonisa, Patiradeniya claimed by Mahadurage Adiris and others, Patiradeniyeudumulla claimed by Paragahadurage Adonisa, Patiradeniya claimed by Mahadurage Adiris and others, Patiradeniyehalaowita claimed by Ranepura Hakuruheewage Nando and others, Patiradeniyehalaowita claimed by Mahadurage Adiris and others, Patiradeniyehalaowita claimed by Mahadurage Adiris and others, Patiradeniyeudumulla claimed by Paragahadurage Adonisa, Kanda-addarakumbura claimed by Ranepura Hakuruheewage Bilinda and others, Patiradeniyehalaowita claimed by Mahadurage Adiris and others, Kanda-addarakumbura claimed by Ranepura Hakuruheewage Bilinda, Nannulleowita claimed by R. H. Bilinda, Nannulekumbura claimed by Mahadurage Adiris and others, Nannullewatta claimed by Ranepura Hakuruheewage Bilinda and others, Liyangahaliyadda claimed by Mahadurage Adiris and others, Paragahaudumulla claimed by Ranepura Hakuruheewage Bilinda and others, Liyangahawatta claimed by Crown, Pahalagewatta claimed by Galwanage Andiris and others, Anonimahagedeniya claimed by Mahadurage Adiris and others, T. P. 164,082, Henehiyadda sold by the Crown, Iswetiyeowita claimed by Andreas Dias Suriya Arachchi, Iswetiya claimed by ditto, Malimbadagewatta claimed by Galwanage Dines and others, Yaddahigewattahena claimed by the Crown, Yaddahigewatta claimed by Benchis Dias

Dahanayaka and others, Yaddahigewattekanatta claimed by Galwanage Dines Appu, Yaddahigewatta claimed by Benchis Dias, Dahanayaka and others, Kehelgodakumbura, &c., claimed by ditto and others, Medaliyadda claimed by B. D. Dahanayaka (part of T. P. 118,939), Medaliyadda claimed by Benchis Dias Dahanayaka (part of T. P. 118,939), Benewila or Kekunagahadeniya claimed by Crown, Benewila or Kekunagahadeniya claimed by Crown, Benewila or Kekunagahadeniya claimed by Crown, Benewilaowita or Kekunagahadeniyeowita claimed by the Crown, Benewila or Kekunagahadeniya claimed by the Crown, Benewila or Kekunagahaowita claimed by the Crown, Benewila or Kekunagahadeniya claimed by the Crown, Benewila or Kekunagahaowita claimed by the Crown, Udakumbura claimed by the Crown, Dangahaelipola (part of T. P. 201,740), Puwakwatta (T. P. 118,941, part).

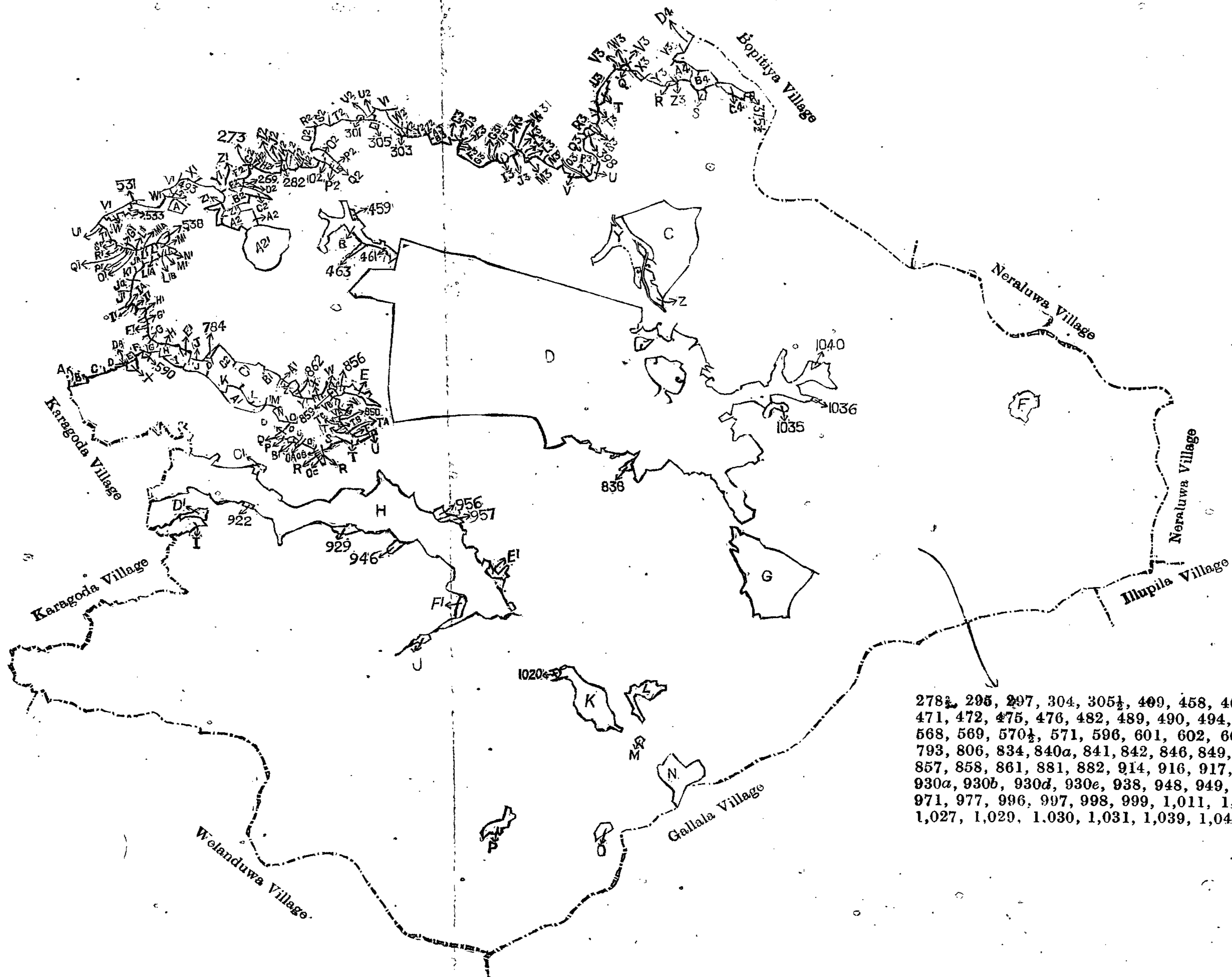
NOTE.—The following lots lying within the above boundaries are excluded from this notice, and their aggregate acreage of 443 acres 3 roods and 5½ perches is not included in the acreage of 2,557 acres and 38½ perches given above:—

Preliminary plan 549.

Lot.	Name of Land.	Extent, A. R. P.	Lot.	Name of Land.	Extent, A. R. P.
A 491	T. P. 174,714	1 0 8	D 1032	Kalutantirigedeniya	10 1 0
A 492	T. P. 174,714	0 0 11	D 1033	Delgahawattekalawita	0 0 6
B 459½	Kirimetiya-wala	0 0 28	D 1034	Gepalewatta	1 0 21
B 462	Heenessedeniya	0 1 38	D 1037	Kalutantirigedeniyakalawita	0 0 3
B 464	Kirimetiya-walawatta	0 0 20	D 1038	Kalutantirigedeniyegodella	0 0 5
B 465	Do.	0 0 10	E 853	Nammulleihalakumbura	0 3 8
B 466	Do.	0 2 19	F 1043	T. P. 187,292	3 0 14
B 467	Do.	0 0 15	G 1022	Galwetahenakumbura	2 1 6
B 468	Kirimetiya-walakanatta	0 0 4	G 1023	T. Ps. 197,920, 197,921, 204,479	16 1 3
B 473	Kirimetiya-wala	0 0 3	G 1025	Galwetahenewatta	0 0 12
B 474	Do.	2 1 37	G 1026	Galwetahenekumbura	2 1 25
B 477	Inkanatumulleaddarawila alias Kirimetiya-waladeniya	0 0 6	H 890	Samanalagodadeniya	0 0 25
C 797	Ellalangahenaowita	0 0 21	H 891	Samanalayagodaowita	0 1 7
C 799	T. P. 158,537	20 0 20	H 892	Samanalagodawatta	0 0 7
C 800	Ellagawahenewatta	0 2 17	H 895	Wewalawalawatta	1 3 21
C 802	Do.	0 0 17	H 896	Urulegowatta	1 1 27
C 805	Ellagawadeniya	0 2 37	H 897	Haldolabokka, Udaurulekumbura, Pahalaaurulekumbura, Linda- mulla, Helliya-deedumulla, Pitamawate, Wewalwala- kumbura, Nindeliyadda	14 2 0
D 461a	Heenessedeniya	0 0 4	H 898	Annakkagodawatta	0 3 16
D 789	Ipitabatalawatteokanda	0 1 6	H 899	Do.	0 2 9
D 790	Do.	1 1 28	H 900	Do.	0 0 5
D 791	Do.	0 2 38	H 901	Wadiyawattekalawita	0 0 3
D 792	Enasalkeledeniya	0 3 12	H 902	Wadiyawatta, Paragahakande- watta	1 1 7
D 793a	Mulanehenedeniya	0 0 5	H 902½	Pahalamulanagewatta, Wadiya- watta	0 3 4
D 807	Henedeniya	2 3 33	H 921	Egodahawatta	0 2 7
D 808	Henewatta	0 3 0	H 923	Lindagawanulleowita	0 0 2
D 809	Henewattekella	0 0 27	H 924	Udaurulewatta	0 1 32
D 810	Henekanatta	0 0 19	H 925	Warakumbureowita	0 0 1
D 811	Pahalaokandewatta	0 0 39	H 926	T. P. 118,077	3 0 32
D 812	Do.	2 0 14	H 927	Dodangahaliyadda	0 0 1
D 813	T. P. 158,540	2 1 0	H 928	Do.	0 0 1
D 814	Magaokandedeniya	0 1 2	H 931	Watteliyaddewatta	1 1 20
D 815	Magaokanda	0 0 20	H 932	Ratmalgahaliyadda	0 0 10
D 816	Pahalaokandewatta, Batadomba- okandewatta, Delgahawatta, Kanagewatta	8 3 36	H 933	Ratmalgahaliyaddeowita	0 0 3
D 816½	Medellagahawatta alias Bata- dombagahawatta	1 0 34	H 934	Balayawatta	0 1 39
D 817	Paragahawatta alias Ehalawatta	4 2 20	H 935	Kalumadubewulewatta	0 3 18
D 818	Ehalawatta-elipola	0 0 16	H 936	Polpelawatta	0 0 7
D 819	Amuhenewattehena	0 2 5	H 937	Talgahahenedeniyeekanatta	0 0 4
D 820	Mulanepahalowita	0 1 3	H 939	Bewuleaddaraowita	0 0 3
D 821	Mulanepahalaowita	0 0 7	H 940	Talgahaduwwewatta	0 2 34
D 822	Mulanewatta	0 2 7	H 941	Do.	0 0 18
D 823	Mulanewatta	0 1 10	H 942	T. P. 118,078	2 1 9
D 824	Amuhenedeniya	0 1 23	H 943	Labhawewatta	0 1 4
D 825	Do.	0 0 12	H 944	Kadurugahaliyadda	0 0 1½
D 826	Amuhenewatta	3 3 6	H 945	Bewleaddara, Iswetiya, Gara- kumbura, Etambagahaudu- mulla, Haulliyadda, Wala- rambe, Gederakumbura, Kitul- gahaliyadda, Elipola, Maha- godakumbura, Ithalamulana, Kobeigasudumulla, Meda- mulana, Pallemulana, Kaduru- gahaliyadda, Balappuwa, Wera- lugahabeddemedakebella	29 2 16
D 827	Batadombakandewatta	2 2 37	H 947	Medamulana-addarawatta	0 0 6
D 828	Hingamulleowita	0 0 2	H 950	Ithalamulaneowita	0 0 3
D 829	Hingamullewattehena	0 1 28	H 951	Mahagodaowita	0 0 26
D 830	Duwewatta, Hingamullewatta	2 0 31	H 952	Udamataragewatta, Kobeigas- mullewatta, Mulanekandewatta	2 2 35
D 831	Duwewattaowita	0 0 2	H 953	Paragahamulaneowita	0 0 4
D 832	Midellagahadeniya, Hingamulle- deniya, Duwewattedeniya	9 1 9	H 954	Weralugahaliyaddeowita	0 0 1
D 833	Midellagahamuladeniyaowita alias Hingemulleowita	0 0 2	H 960	Kobogasmullewatta	0 0 6
D 835	Hingamulleaddarakanatta	1 1 21	H 961	Mahakumbureowita	0 0 3
D 835a	Do.	1 0 11	H 962	Kobeigasudumulleowita	0 0 1
D 835b	Do.	1 1 2	H 963	Mullanagewatta, Mahagodewatta	1 3 1
D 835c	Hingamullekanatta	1 0 16	H 968	Kitulgahaliyaddeowita	0 0 2
D 835d	Do.	1 0 7	H 968½	Gederakumbura	0 0 3
D 835e	Do.	1 0 15	H 969	Iswetiyeowita	0 0 3
D 835f	Do.	1 0 4			
D 835g	Do.	0 1 24			
D 837	Hingamullewatta	1 0 6			
D 839	T. Ps. 143,812 and 143,813	1 0 29			
D 840	Mulanehenedeniya	0 0 34			
D 930½	Kirimetiya-ela (stream)	0 0 20			
D 930¾	Ensalkele-dola (stream)	3 0 15			
D 930c	Ensalwattekele	195 1 31			
D 1028	Mulanekumbura, Galwetahene- kumbura	4 3 25			

Lot.	Name of Land.	Extent, A. R. P.	Lot.	Name of Land.	Extent, A. R. P.
H 970	Iswetiyeowita ..	0 0 0 $\frac{1}{2}$	U 401	Ellamulla <i>alias</i> Etmalatenne- godakella ..	0 0 15
H 972	Do. ..	0 0 0 $\frac{1}{2}$	U 402	Ellamulla ..	0 0 27
H 973	Do. ..	0 0 1	U 403	Ellamulla <i>alias</i> Etmalatenne- godakella ..	0 0 27
H 974	Gurubeuwatta <i>alias</i> Hawul- liyaddewatta ..	0 1 38	V 407	Ellamullaowita ..	0 0 25
H 975	Hawuliyaddeowita ..	0 0 1 $\frac{1}{2}$	V 408	Ellamulla ..	0 0 22
H 976	Do. ..	0 0 1	459	Etmalatennegoda <i>alias</i> Kiri- metiyawala <i>alias</i> Kekunahene- goda ..	0 0 26
H 978	Hawuliyaddeowatta ..	0 1 23	461	Himessedeniya ..	0 1 32
H 979	Walarambeowita ..	0 0 8	463	Do. ..	0 1 23
H 980	Do. ..	0 0 2	493	Diddeniya-addaradeniya ..	0 0 13
H 981	Gederakumbureowita ..	0 0 1	W 529	Akuressegewatta ..	0 0 13
H 982	Elipolawatta ..	0 0 1 $\frac{1}{2}$	W 530	Do. ..	0 0 12
H 983	Uduwellewatta ..	0 0 7	531	Nawita ..	0 0 15
H 984	Pinkanatiyeowita ..	0 0 3	W 532	Akuressegewatta ..	0 0 14
H 985	Do. ..	0 0 9	W 534	Do. ..	0 0 24
H 986	Uduwellewatta ..	0 0 25	538	Benewila or Kekunagahadeniya ..	0 1 25
H 987	Do. ..	2 3 16	G 1 550	Udakumbureowita ..	0 0 26
H 989	Do. ..	0 0 3 $\frac{1}{2}$	G 1 550 $\frac{1}{2}$	Benewila, Kekunagahadeniya ..	0 0 5
H 991	Walarambewatta ..	0 1 0	590	Iswetiyeowita <i>alias</i> Aramba- gamawegurakella ..	0 0 21
H 993	Walarambeowita ..	0 0 3	X 592	Waguregodawatta ..	0 0 21
H 994	Do. ..	0 0 1 $\frac{1}{2}$	X 593	Do. ..	0 0 9
I 903	Kahahenewatta ..	0 0 3	X 594	Do. ..	0 0 13
I 903 $\frac{1}{2}$	Do. ..	0 0 25	X 595	Gonagalgodahena ..	0 0 11
I 908	Do. ..	0 2 7	784	Delgahawatta ..	0 0 10
I 909	Kahaheneowita ..	0 0 6	Y 794	Ellalangawadeniya ..	1 1 31
I 910	Kahahenewatta ..	0 0 2	Y 795	Ellagawadeniyaowita ..	1 2 14
I 911	Kahahenedeniya ..	0 0 9	Y 796	Ellalangaheneowita ..	0 0 32
I 912	Kahahenewatta ..	0 0 4	Y 798	Ellagawahena ..	2 3 18
I 913	Do. ..	0 1 28	Z 801	Ellagawahenekumbura ..	0 0 19
I 915	Kahahenewattehena (T. P. 192,306) ..	0 0 16	Z 803	Ellagawahena ..	1 1 17
I 916 $\frac{1}{2}$	T. Ps. 192,301, 192,302, 192,303, 192,305, and 226,334 ..	1 1 35 $\frac{1}{2}$	Z 804	Do. ..	0 0 17
J 995	T. P. 245,047 ..	0 2 13	D 836	Ensalkele <i>alias</i> Hinganmulle- deniya ..	0 0 21
K 1013	Ratambalaketiyewatta ..	1 1 1	838	Puwakgasmulleudumulla ..	0 0 31
K 1014	Ratambalaketiyewita ..	0 0 2	850	Kanda-addaraowita <i>alias</i> Ensal- kele ..	0 0 9
K 1016	Ratambalaketiyekalawita ..	0 0 4	856	Namulleowita ..	0 0 36
K 1017	Do. ..	0 0 10	859	Do. ..	0 0 16
K 1018	Ratambalaketiyewatta ..	0 3 32	862	Katukitulgoda <i>alias</i> Kajugaha- watta ..	0 0 34
K 1019	Udumulla, Paragahatenne-ettanne- kella, Mahaliyadda, Owita, Pahalaokanda ..	5 2 12	A 1 869	Heenpanwilekanatta ..	1 1 12
L 1021	T. Ps. 187,291, 247,171, 247,172, 247,173, 247,174, 247,175, 247,176, 247,177, 247,178, 247,179, 247,180 ..	2 3 3	A 1 870	Heenpanwiledeniya <i>alias</i> Kahera- dahenedeniya ..	1 2 22
M 1012	Ratambalaketiyebeddamede- liyadda ..	0 1 1	B 1 886	Handirandeniyeowita ..	0 0 9
N 1002	Egodahawatta ..	0 0 37	B 1 887	Do. ..	0 0 10
N 1003	Egodahawatteowita ..	0 0 25	C 1 893	Udatenneudumulledeniya ..	0 0 29
N 1004	Potudeniyeowita ..	2 1 27	C 1 894	Gonagalgodabedda <i>alias</i> Urule- gewatta ..	0 0 29
N 1005	Potudeniyeowatta ..	1 3 25	D 1 904	Kokahena ..	0 1 20
N 1006	Potudeniyeowattehena ..	0 1 26	D 1 905	Do. ..	0 0 4
N 1007	Potudeniyeowita ..	0 0 4	D 1 906	Kahahenewatteowita ..	0 0 31
N 1008	Potudeniyeowattalangadenikada ..	0 0 26	D 1 907	Kahahena ..	0 0 9
N 1009	Potudeniyeowatta ..	0 1 20	922	Howdolabokkebedda <i>alias</i> Egoda- hawatta ..	0 0 20
N 1010	Potudeniyeowita ..	0 0 3	929	Gorakumbura-addara <i>alias</i> How- dolabokkebedda ..	0 2 9
O 1001	T. P. 245,048 ..	1 0 11	946	Bala-appaledeniya ..	0 1 9
P 1000	T. P. 247,181 ..	1 3 0	956	Indigahadeniya ..	0 1 34 $\frac{1}{2}$
553	T. P. 201,741 (part) ..	0 0 4	957	Ensalwatta <i>alias</i> Udametiaye- watta ..	0 1 8
269	Illukgodayakanatta <i>alias</i> Andiya- deniyaowita ..	0 0 3	E 1 965	Mullenegewatta ..	0 0 27
282	Wamparagahawilawatta ..	0 0 33	E 1 966	Ensalkele <i>alias</i> Mullegewatta ..	0 0 38
301	Wanawilekanatta ..	0 0 30	E 1 967	Kitulgalahaliyaddeudumulla <i>alias</i> Ensalkele ..	0 0 22
303	Etamalahenekella, Mederikanatta ..	0 3 34	F 1 988	Uduwellewatta ..	0 1 7
305	Wanawilakanatta ..	0 3 1	F 1 990	Walarambewatta ..	0 0 22
Q 358	Kospelakanatta <i>alias</i> Dehigaha- hena ..	0 0 23	F 1 992	Walarambewatteihalakella ..	0 0 16
Q 360	Gongayawila-addarakanatta ..	0 0 16	273	Pansaladeniyaowita ..	0 0 9
Q 361	Do. ..	0 0 9	1020	Pahalawekanda ..	0 0 10
Q 362	Kospalakanatta ..	0 0 3	1035	Kalutantriyadenigeudumulla <i>alias</i> Gepolaudumulla ..	0 2 16
R 370	Etamalatennegoda <i>alias</i> Hinguru- pattalawala ..	0 0 2	1036	Ditto <i>alias</i> Dikliyaddeudumulla ..	0 0 20
R 371	Dehigahahenekella <i>alias</i> Etamala- tennegodakella ..	0 0 13	1040	Dehigahahena ..	0 0 8
S 373	Dimiyamulleowita ..	0 0 28			
S 374	Dimiyamulla ..	0 1 33			
375 $\frac{1}{2}$	Wekandagawadeniya ..	0 0 10			
T 389	Kenkanatta ..	0 2 35			
T 390	Mulanekumbureowita ..	0 0 15			
398	Dehigahahenekella <i>alias</i> Etamala- tennegodakella ..	0 1 6			

443 3 5 $\frac{1}{2}$



278 $\frac{1}{2}$, 295, 297, 304, 305 $\frac{1}{2}$, 409, 458, 460, 461a, 469, 470, 471, 472, 475, 476, 482, 489, 490, 494, 495, 536, 565, 566, 568, 569, 570 $\frac{1}{2}$, 571, 596, 601, 602, 603, 633, 788, 792a, 793, 806, 834, 840a, 841, 842, 846, 849, 851, 852, 854, 855, 857, 858, 861, 881, 882, 914, 916, 917, 918, 919, 920, 930, 930a, 930b, 930d, 930e, 938, 948, 949, 955, 958, 959, 964, 971, 977, 996, 997, 998, 999, 1,011, 1,015, 1,022 $\frac{1}{2}$, 1,024, 1,027, 1,029, 1,030, 1,031, 1,039, 1,041, 1,042, and 1,044

- | | |
|---|--|
| <p>A Appullāgodawatta
 B Gonāgalgodawatta
 C Gonāgalgodawatta
 D Gonāgalgodawatta
 Da Waguregodawatta
 E Waguregodawatta
 F Wagura
 G Millagahaliyadda
 H Iswetiya
 I Weliliyadda
 J Helambagahaliyadda
 K Galagawaliyadda
 L Gurunnāsegedeniya
 M Liyangahaliyadda
 N Liyangaha-addarawatta
 O Handirādeniya
 Oa Handirādeniyeowita
 Ob Gamagedeniyeowita
 Oc Gamagedeniyeowita
 P Pinkanatiyekumbura
 Q Pinkanatiya-addarawita
 R Gamagekella
 S Peula-addarawatta
 T Patirādeniya
 Ta Patirādeniyeihalaowita
 Tb Patirādeniyeihalaowita
 Tc Patirādeniyeihalaowita
 U Patirādeniyeudumulla
 V Kanda-addarakumbura
 Va Patirādeniyeihalaowita
 Vb Namulleowita
 W Namullekumbura
 X Namullewatta
 Y Liyangahaliyadda
 Z Paragahaudumulla
 A1 Liyangahawatta, <i>Crown</i>
 B1 Pahalagewatta
 C1 Anonimahagedeniya
 C2 T. P. 164,082
 D1 Heneliyadda
 E1 Iswetiyeowita
 F1 Malimbādagewatta
 G1 Malimbādagewatta
 H1 Yāddehigewattehena, <i>Crown</i>
 I1 Yāddehigewatta
 Ia Yāddehigewattekanatta
 J1 Kehelgodakumbura, &c.
 Ja Medaliyadda (part of T. P. 118,939)
 K1 Medaliyadda (part of T. P. 118,939)
 L1 Benewila or Kekunagahadeniya, <i>Crown</i>
 L1a Benewila or Kekunagahadeniya, <i>Crown</i>
 L1b Benewila or Kekunagahadeniya, <i>Crown</i>
 M1 Benewila or Kekunagahadeniya, <i>Crown</i>
 M1a Benewila or Kekunagahadeniyeowita, <i>Crown</i>
 N1 Benewila or Kekunagahadeniya, <i>Crown</i>
 O1 Benewilaowita or Kekunagahadeniyeowita, <i>Crown</i>
 P1 Udakumbura, <i>Crown</i>
 Q1 Udakumbura, <i>Crown</i>
 R1 Dangahaelipola (part of T. P. 201,740)
 S1 Puwakwatta (part of T. P. 118,941)
 T1 Puwakwatta (part of T. P. 118,941)
 U1 Puwakwatta (part of T. P. 118,941)
 V1 Magedera-ela
 W1 Diddeniya</p> | <p>X1 Pinnagaspediwela
 Y1 Pinnagaspe
 Z1 Andiyadeniya
 A2 Inkanatumullekanatta (T. P. 245,493)
 A2¹ Inkanatumulla (parts of T. Ps. 174,700 and 211,367)
 B2 Andiyadeniyeekanatta
 C2 Andiyadeniya
 D2 Andiyadeniyeowita
 E2 Illukgodayakanatta
 F2 Illukgodayawatta
 G2 Waliyangodawatta
 H2 Pansaladeniya
 H2¹ Kanaralagekoratuwa
 I2 Kanaralagekoratuwa
 J2 Kanaralagekoratuwa
 K2 Wamparagahawilawatta (T. P. 118,852)
 L2 Wamparagahawilawatta
 M2 Wamparagahawilawatta
 N2 Wamparagahawilawatta
 O2 Wamparagahawiladeniya
 P2 Wamparagahawila
 Q2 Wamparagahawileowita
 R2 Wamparagahawiladeniya
 S2 Ekkambura
 T2 Diwelkumbura
 U2 Kambussawelakumbura (part of T. P. 118,858)
 V2 Wanawileowita
 W2 Nehenakaduwakumbura
 X2 Welawitakumbura
 Y2 Road from Kottowa to Akuressa
 Z2 Road from Kottowa to Akuressa
 A3 Kalupana-addarawita, <i>Crown</i>
 B3 Nawatewila
 C3 Lokugewala
 D3 Lokugewala
 E3 Lokugederadeniya, <i>Crown</i>
 F3 Dunwatta or Lokugewatta, <i>Crown</i>
 G3 Dunwatta or Lokugewatta
 G3¹ Etambagahadeniyaowita
 H3 Etambagahadeniya
 I3 Galgodewatta
 J3 Galgodewatta
 K3 Udakumbura
 K3¹ T. P. 118,854
 L3 Pitawagura
 M3 Pitawagura
 N3 T. P. 118,998
 O3 Ela Ihala-ela
 P3 Ellamulla
 Q3 Ellamulla
 R3 Maragahaliyadda
 S3 Kanattewatta
 T3 Galagawadeniya
 U3 Duwedeniya
 V3 Hingurupattaladeniya (part of T. P. 118,075)
 W3 Hingurupattalawatta-addaradeniya
 X3 Hingurupattaladeniya
 Y3 Hingurupattalawatta
 Z3 Millagahaduwa-addaradeniya
 A4 Millagahaduwa-addaradeniya
 B4 Wemulledeniya, <i>Crown</i>
 C4 Wekanda-addaradeniya, <i>Crown</i>
 D4 Korahanakanatta (T. P. 256,296)</p> |
|---|--|

Surveyor-General's Office,
Colombo, August 30, 1912.

Scale of 32 Chains to an Inch.

Galle S. O. 7, 1912-1913.

A. H. G. DAWSON,
for Surveyor-General.

Kurunegala Notice No. 4,855.

Notice under "The Waste Lands Ordinances of 1897, 1899, 1900, and 1903."

TAKE notice that unless within three months from May 9, 1913, the persons, if any, who claim any interest in the lands hereinafter mentioned or in any one or more of such lands make claim in person or in writing to the said lands or any of them or to some interest therein to N. A. Hampton, Esq., Special Officer appointed under section 28 of "The Waste Lands Ordinances of 1897, 1899, 1900, and 1903," at his office at Fort, Colombo:

Such Special Officer, in pursuance of the powers vested in him by the said Ordinances, will declare by writing under his hand that the said lands or such of them, as to which no claim has been made, are the property of the Crown.

N. A. HAMPTON,
Special Officer.

Description of the Lands referred to.

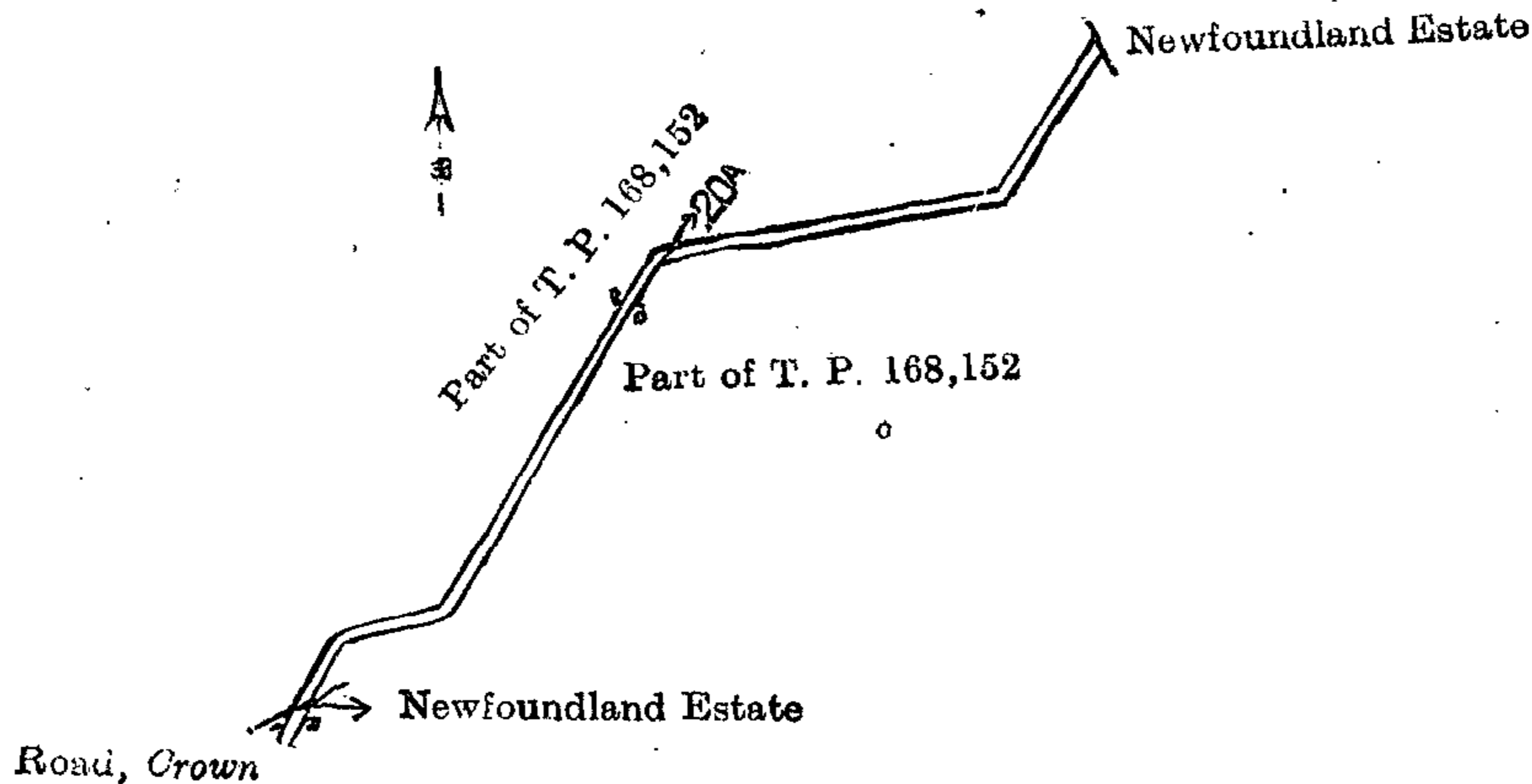
The following lots situated in the village of Ennaruwa, in the Yatikaha Korale South of the Katugampola hatpattu of the Kurunegala District, in the North-Western Province, as described in the annexed diagrams:—

I.—Preliminary plan 963.

Situation: Ennaruwa village in Yatikaha Korale South of Kurunegala District.

Lot.	Name of Land.	Extent, A. R. P.
20a	Road	0 2 19

and bounded as follows: on the north by part of T. P. 168,152 (Dr. G. P. Schokman); on the east by the Newfoundland estate claimed by Dr. G. P. Schokman, part of T. P. 168,152 (Dr. G. P. Schokman); on the south by the Newfoundland estate sold by the Crown, a road; on the west by part of T. P. 168,152 (Dr. G. P. Schokman).



Surveyor-General's Office,
Colombo, November 13, 1912.

Scale of 8 Chains to an Inch.

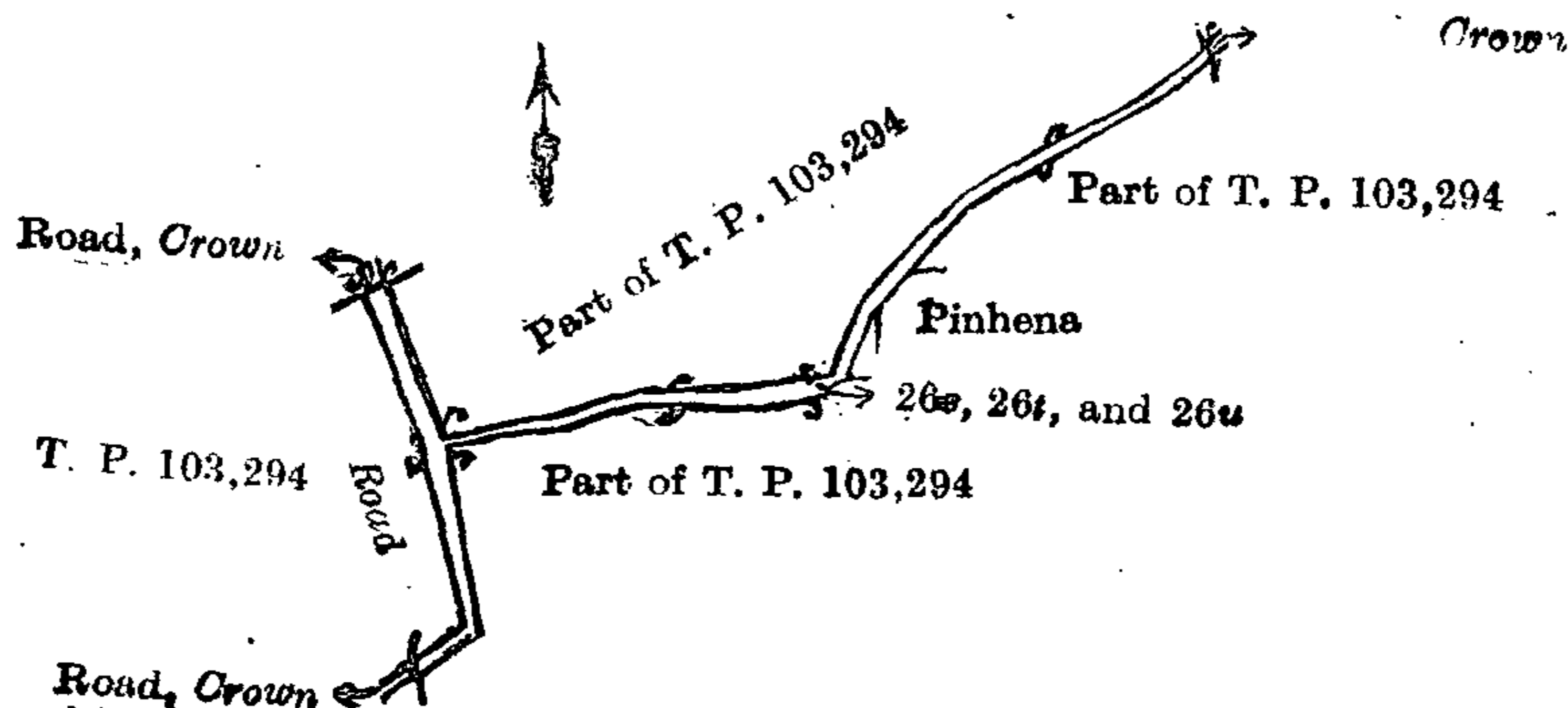
A. H. G. DAWSON,
for Surveyor-General.

II.—Preliminary plan 963.

Situation: Ennaruwa village in Yatikaha Korale South of Kurunegala District.

Lot.	Name of Land.	Extent, A. R. P.
26s	Road	0 0 2
26t	Do.	0 0 1
26u	Do.	0 1 35
		0 2 24

and bounded as follows: on the north by part of T. P. 103,294; on the east by part of T. P. 103,294, Pinhena sold by the Crown; on the south by part of T. P. 103,294; on the west by a road, T. P. 103,294.



Surveyor-General's Office,
Colombo, November 13, 1912.

Scale of 8 Chains to an Inch.


A. H. G. DAWSON,
for Surveyor-General.

III.—Preliminary plan 963.

Situation : Ennaruwa village in Yatikaha Korale South of Kurunegala District.

Lot.	Name of Land.	Extent, A. R. P.
26v	Road	0 0 17

and bounded as follows : on the north, east, and south by Pansalwatta belonging to Crown ; on the west by the village limit of Diyawala.



Surveyor-General's Office,
Colombo, November 13, 1912.

Scale of 8 Chains to an Inch.

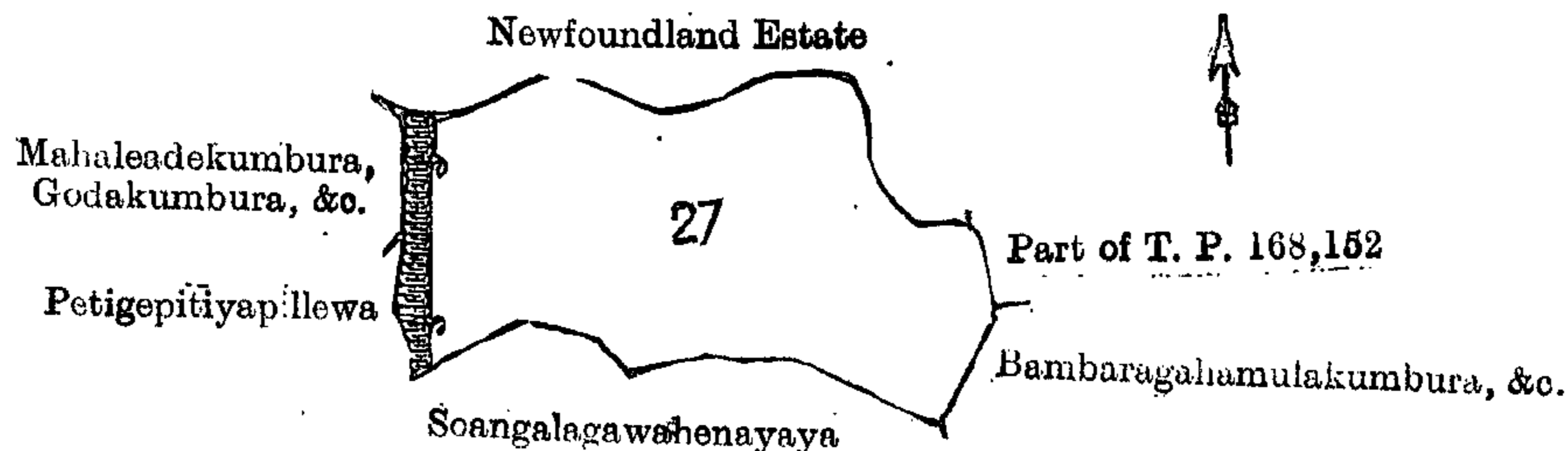
A. H. G. DAWSON,
for Surveyor-General.

IV.—Preliminary plan 963.

Situation : Ennaruwa village in Yatikaha Korale South of Kurunegala District.

Lot.	Name of Land.	Extent, A. R. P.
27	Ennaruwawewa (tank)	7 0 38

and bounded as follows : on the north by the Newfoundland estate sold by the Crown ; on the east by the Newfoundland estate sold by the Crown, T. P. 168,152, Bambaragahamulakumbura claimed by C. A. Vanderstraaten and others ; on the south by Soangalagawahenyaya sold by the Crown ; on the west by Petigepitiyapillewa sold by the Crown, Mahaleadekumbura, Godakumbura, &c., claimed by C. E. Tennakoon and others.



Surveyor-General's Office,
Colombo, November 13, 1912.

Scale of 8 Chains to an Inch.

A. H. G. DAWSON,
for Surveyor-General.

V.—Preliminary plan 963.

Situation : Ennaruwa village in Yatikaha Korale South of Kurunegala District.

Lot.	Name of Land.	Extent, A. R. P.
33a	Road	0 0 22
135	Do.	0 2 11
		0 2 33

and bounded as follows : on the north by part of T. P. 116,604, Mahaleadekumburagodakumbura claimed by C. E. Tennakoon and others, Maha-ela (stream), Crown, Mahaleadekumburagodakumbura claimed by C. E. Tennakoon and others, Pita-ela, Crown, Dodangahakumburawatta *alias* Kohombagahamulawatta sold by the Crown, Dodangahakumburawatta *alias* Kohombagahamulawatta sold by the Crown ; on the east and south by the village limit of Diyawala ; on the west by Kongahahena sold by the Crown, Kapuwatta claimed by Crown, Kohombagahamulawatta claimed by Crown, Kohombagahamulawatta sold by the Crown, Pita-ela, Crown, Mahaleadekumburagodakumbura claimed by C. E. Tennakoon and others, part of T. P. 116,604 and Maha-ela, part of T. P. 116,604.


[For Diagram see page 713.]

VI.—Preliminary plan 963.

Situation : Ennaruwa village in Yatikaha Korale South of Kurunegala District.

Lot.	Name of Land.	Extent, A. R. P.
45a	Kuruwekotuwa-amuna (tank and bund)	0 1 15

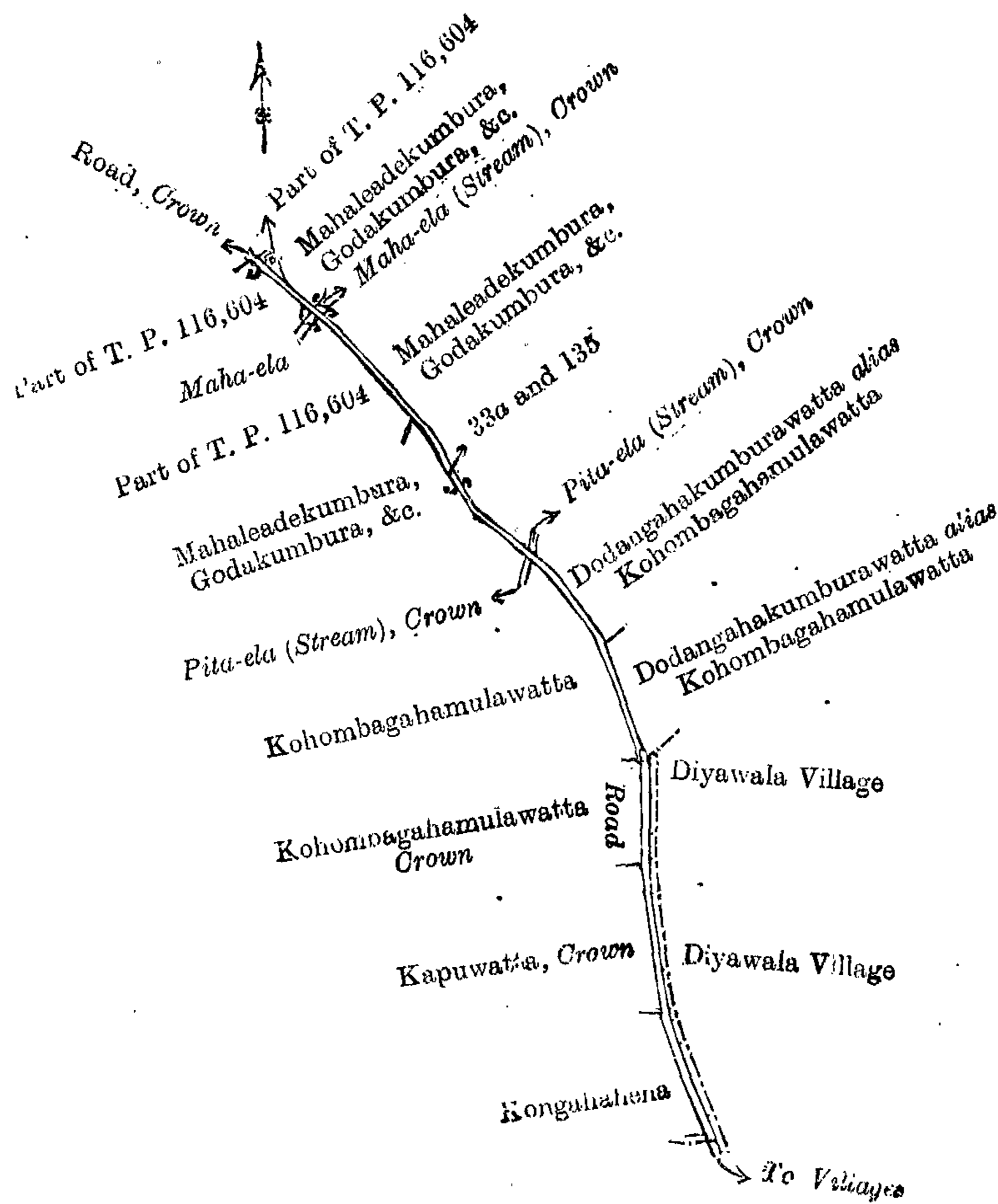
and bounded as follows : on the north by Amunapillewa sold by the Crown ; on the east by Amunapillewa sold by the Crown, Kahatagahakumbura claimed by Mapa Mudiyansele Ukku Banda and another ; on the south by Kahatagahakumbura claimed by Mapa Mudiyansele Ukku Banda and another, Kovilagodellakumbura claimed by Mapa Mudiyansele Ukku Banda and others ; on the west by Kovilagodallakumbura (bund) claimed by Mapa Mudiyansele Ukku Banda and others.



Surveyor-General's Office,
Colombo, November 13, 1912.

Scale of 8 Chains to an Inch.

A. H. G. DAWSON,
for Surveyor-General.



Surveyor-General's Office,
Colombo, November 13, 1912.

Scale of 8 Chains to an Inch.

A. H. G. DAWSON,
for Surveyor-General.

VII.—Preliminary plan 963.

Situation : Ennaruwa village in Yatikaha Korale South of Kurunegala District.

Lot.	Name of Land.	Extent, A. R. P.
53	Asweddumaiswattiya (tank and bund)	0 1 16

and bounded as follows : on the north by Alutwewahena sold by the Crown ; on the east by Alutwewahena sold by the Crown ; on the south by Asweddumakumbura, Henapolaliyaddakumbura, &c. (bund) claimed by M. N. Sitta Naide and others ; on the west by Alutwewahena sold by the Crown.



Surveyor-General's Office,
Colombo, November 13, 1912.

Scale of 8 Chains to an Inch.

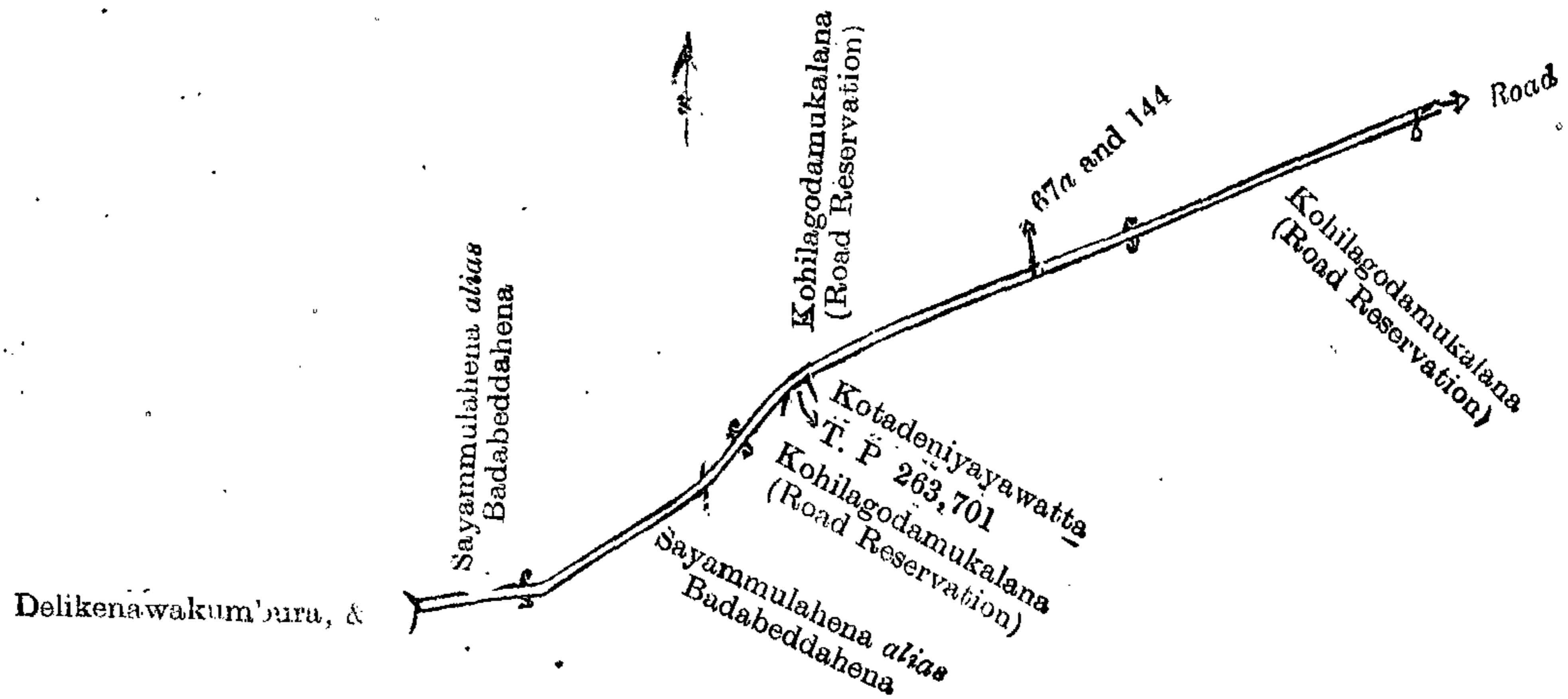
A. H. G. DAWSON,
for Surveyor-General.

VIII.—Preliminary plan 963.

Situation : Ennaruwa village in Yatikaha Korale South of Kurunegala District.

Lot.	Name of Land.	Extent, A. R. P.
67a	Road	0 2 11
144	Do.	0 0 31
		0 3 2

and bounded as follows : on the north by Sayammulahena alias Badabeddahena sold by the Crown, Kohilagodamukalana (road reservation) sold by the Crown ; on the east by a road ; on the south by Kohilagodamukalana (road reservation) sold by the Crown, Kotadeniyayawatta sold by the Crown, T. P. 263,701, Kohilagodamukalana (road reservation) sold by the Crown, Sayammulahena alias Badabeddahena sold by the Crown ; on the west by Delikenawakumbura, &c., claimed by J. H. Manel Hamy.



Surveyor-General's Office,
Colombo, November 13, 1912.

Scale of 8 Chains to an Inch.

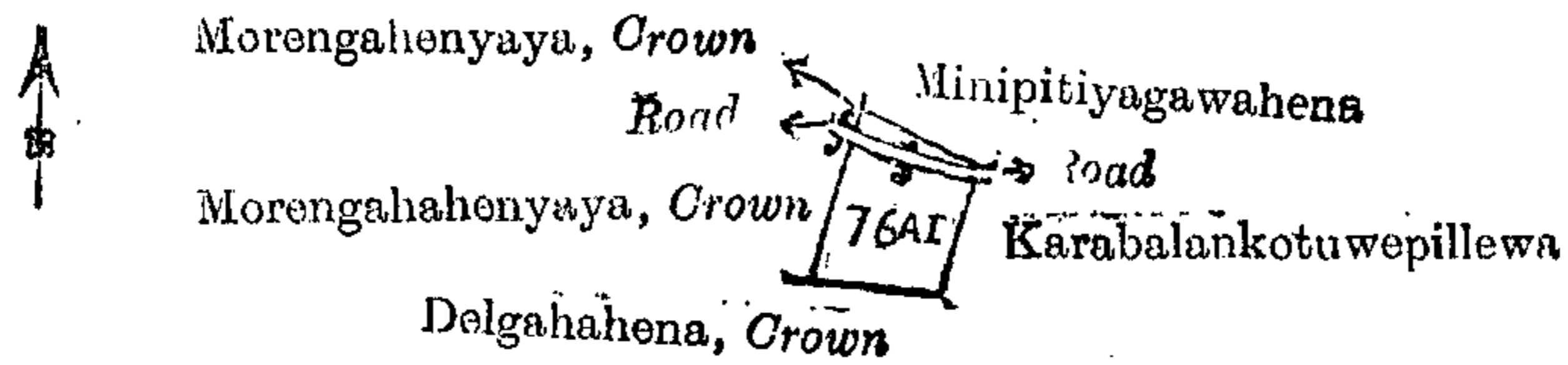
A. H. G. DAWSON,
for Surveyor-General.

IX.—Preliminary plan 963.

Situation : Ennarua village in Yatikaha Korale South of Kurunegala District.

Lot.	Name of Land.	Extent, A. R. P.
76ai	Agarepitiyaminipitiya (cemetery)	0 2 8

and bounded as follows : on the north by Morengahahenyaya claimed by the Crown, Minipitiyagawahena sold by the Crown ; on the east by Karabalankotuwepilewa sold by the Crown ; on the south by Delgahahena claimed by the Crown ; on the west by Morengahenyaya claimed by the Crown.



Surveyor-General's Office,
Colombo, November 13, 1912.

Scale of 8 Chains to an Inch.

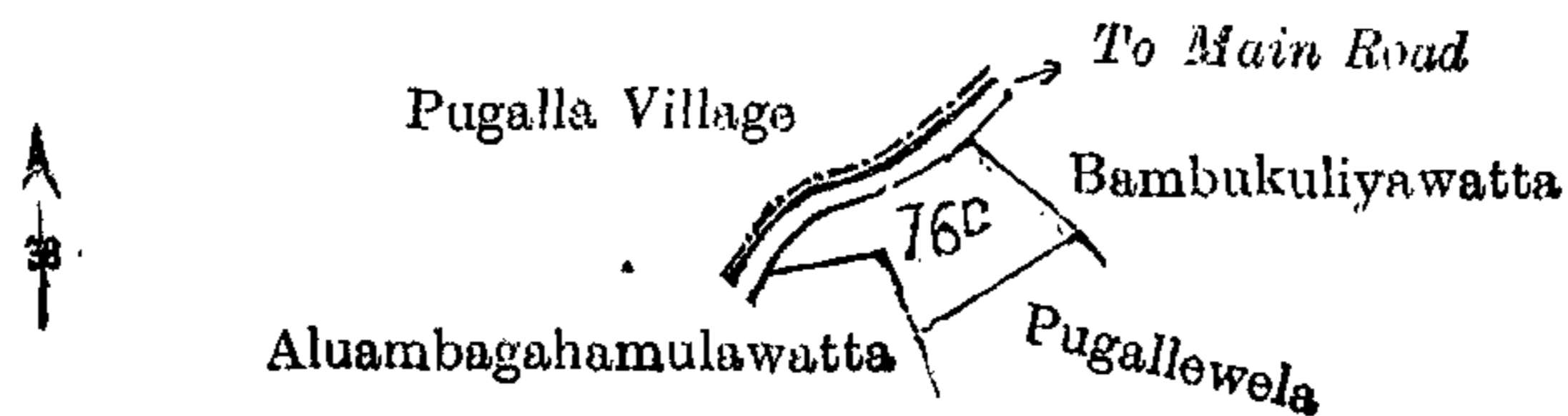
A. H. G. DAWSON,
for Surveyor-General.

X.—Preliminary plan 963.

Situation : Ennarua village in Yatikaha Korale South of Kurunegala District.

Lot.	Name of Land.	Extent, A. R. P.
76c	Pugalleweladeniya	0 2 16

and bounded as follows : on the north by the village limit of Pugalla ; on the east by Bambukuliyawatta sold by the Crown ; on the south by Pugallowela claimed by M. N. Singho Naide and others, Aluambagahamulawatta sold by the Crown ; on the west by the village limit of Pugalla.



Surveyor-General's Office,
Colombo, November 13, 1912.

Scale of 8 Chains to an Inch.

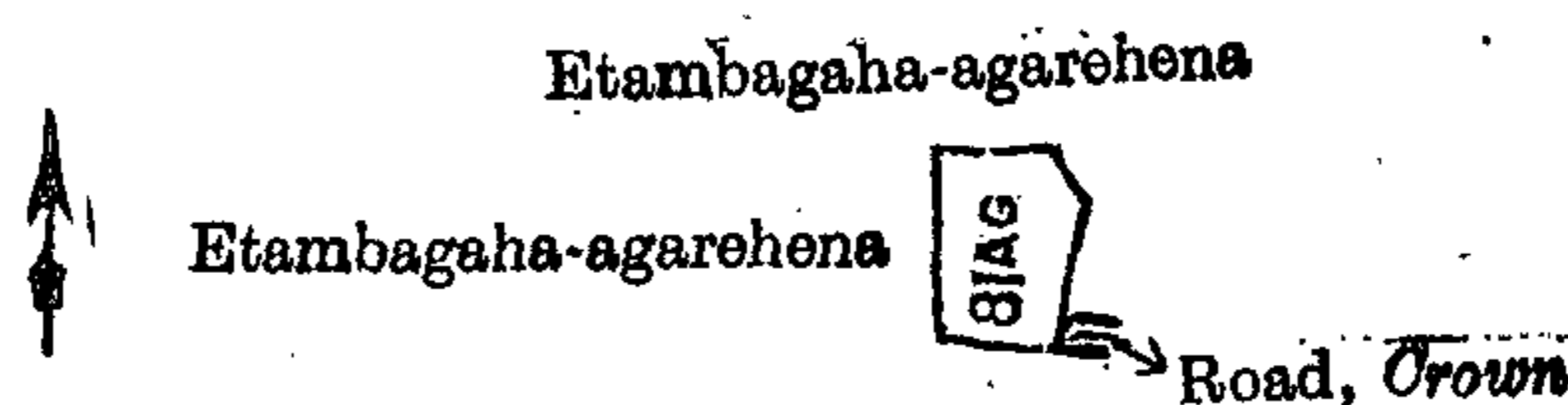
A. H. G. DAWSON,
for Surveyor-General.

XI.—Preliminary plan 963.

Situation : Ennarua village in Yatikaha Korale South of Kurunegala District.

Lot.	Name of Land.	Extent, A. R. P.
81ag	Minipitiya (cemetery)	0 1 27

and bounded as follows : on the north by Etambagaha-agarehena claimed by Rankot Pedi Durayalage Dinga and others ; on the east by Etambagaha-agarehena claimed by Rankot Pedi Durayalage Dinga and others, a road ; on the south and west by Etambagaha-agarehena claimed by Rankot Pedi Durayalage Dinga and others.



Surveyor-General's Office,
Colombo, November 13, 1912.

Scale of 8 Chains to an Inch.

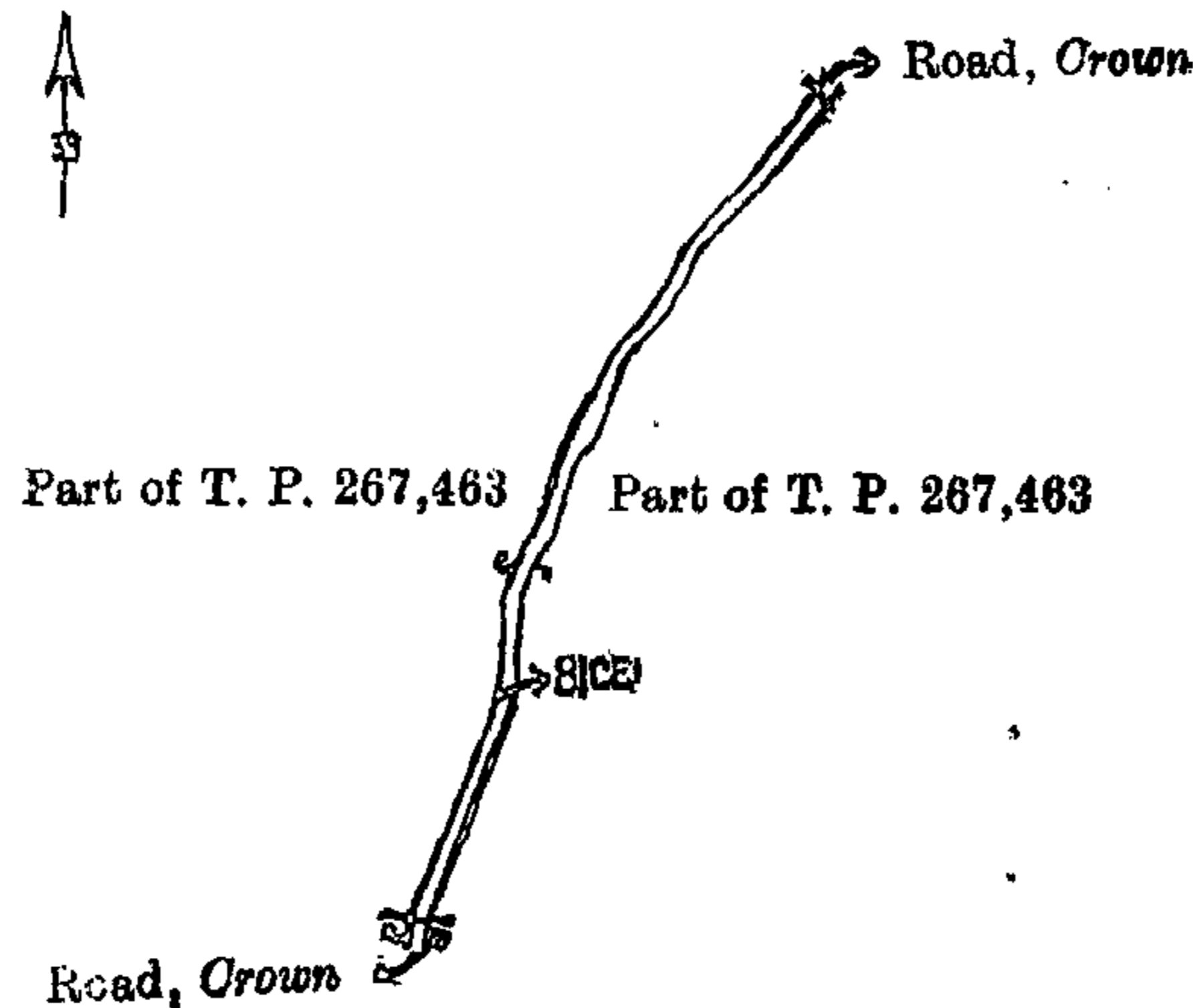
A. H. G. DAWSON,
for Surveyor-General.

XII.—Preliminary plan 963.

Situation : Ennaruwa village in Yatikaha Korale South of Kurunegala District.

Lot.	Name of Land	Extent, A. R. P.
81cel ..	Road ..	0 1 20

and bounded as follows : on the north by a road ; on the east by part of T. P. 267,463 ; on the south by a road ; on the west by part of T. P. 267,463.



Surveyor-General's Office,
Colombo, November 13, 1912.

Scale of 8 Chains to an Inch.


A. H. G. DAWSON,
for Surveyor-General.

XIII.—Preliminary plan 963.

Situation : Ennaruwa village in Yatikaha Korale South of Kurunegala District.

Lot.	Name of Land.	Extent, A. R. P.
81cn —	Bulugahamulawattagala (rock) ..	0 0 20

and bounded as follows : on the north by Galagawahena sold by the Crown, Galagawahena sold by the Crown, Bulugahamulawatta sold by the Crown ; on the east by a road ; on the south by Galagawawatta sold by the Crown ; on the west by Nelligahawatta sold by the Crown.



Surveyor-General's Office,
Colombo, November 13, 1912.

Scale of 8 Chains to an Inch.

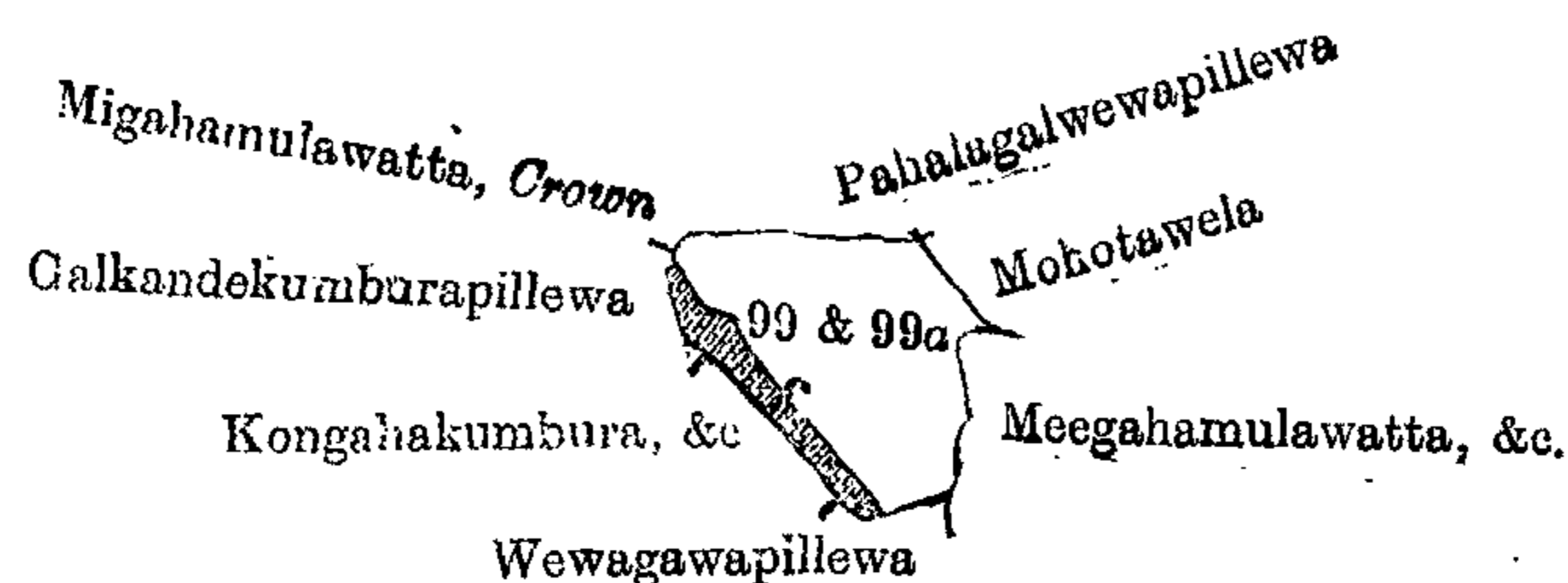
A. H. G. DAWSON,
for Surveyor-General.

XIV.—Preliminary plan 963.

Situation Ennaruwa village in Yatikaha Korale South of Kurunegala District.

Lot.	Name of Land.	Extent, A. R. P.
99 ..	Kanukarewewa (tank) ..	1 1 28
99a ..	Kanukaruwewekanda (bund) ..	0 0 26
		1 2 14

and bounded as follows : on the north by Migahamulawatta claimed by Crown, Pahalagalwewapillewa claimed by Rankoti Pedi Durayalage Omeriya ; on the east by Mohotawela claimed by Rankot Pedi Durayalage Omeriya and others, Meegahamulawatta, &c., claimed by Rankot Pedi Durayalage Dingiriya and others ; on the south by Wewagawapillewa claimed by Rankot Pedi Durayalage Dingiriya and another ; on the west by Kongahakumbura claimed by Rankot Pedi Durayalage Balaya and others, Galkandekumburapillewa claimed by Crown.



Surveyor-General's Office,
Colombo, November 13, 1912.

Scale of 8 Chains to an Inch.

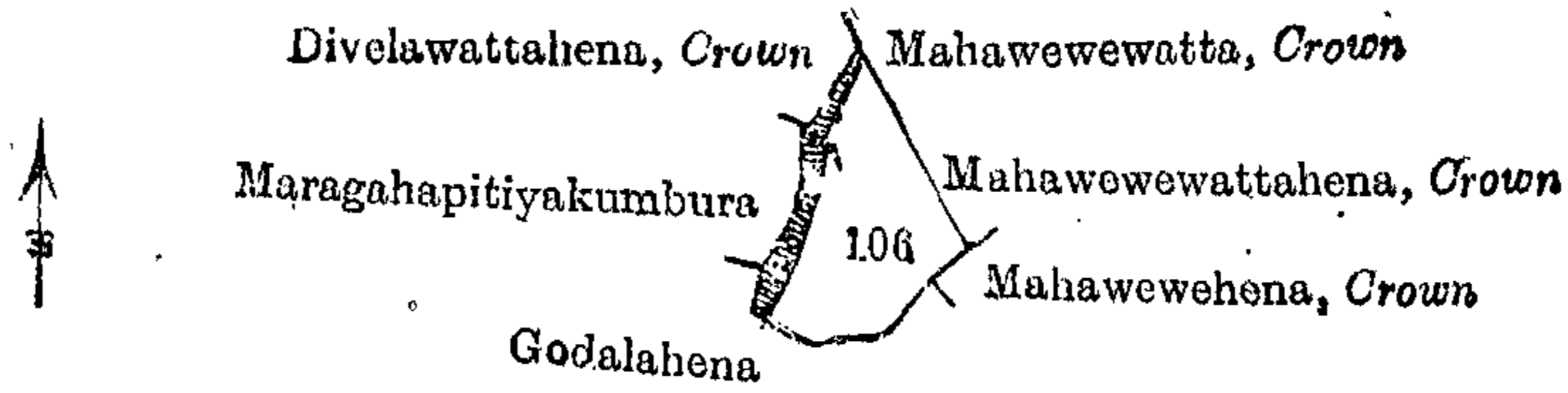
A. H. G. DAWSON,
for Surveyor-General.

XV.—Preliminary plan 963.

Situation : Ennaruwa village in Yatikaha Korale South of Kurunegala District.

Lot.	Name of Land.	Extent, A. R. P.
106 ...	Mahawewewa (tank and bund) ..	1 0 18

and bounded as follows : on the north by Divelawattahena claimed by Crown, Mahawewewatta claimed by Crown ; on the east by Mahawewewattahena claimed by Crown ; on the south by Mahawewehena claimed by Crown, Godalahena claimed by Rankot Pedi Durayalage Mitiya ; on the west by Maragahapitiyakumbura, &c., claimed by Rankot Pedi Durayalage Dinga and others.



Surveyor-General's Office,
Colombo, November 13, 1912.

Scale of 8 Chains to an Inch.

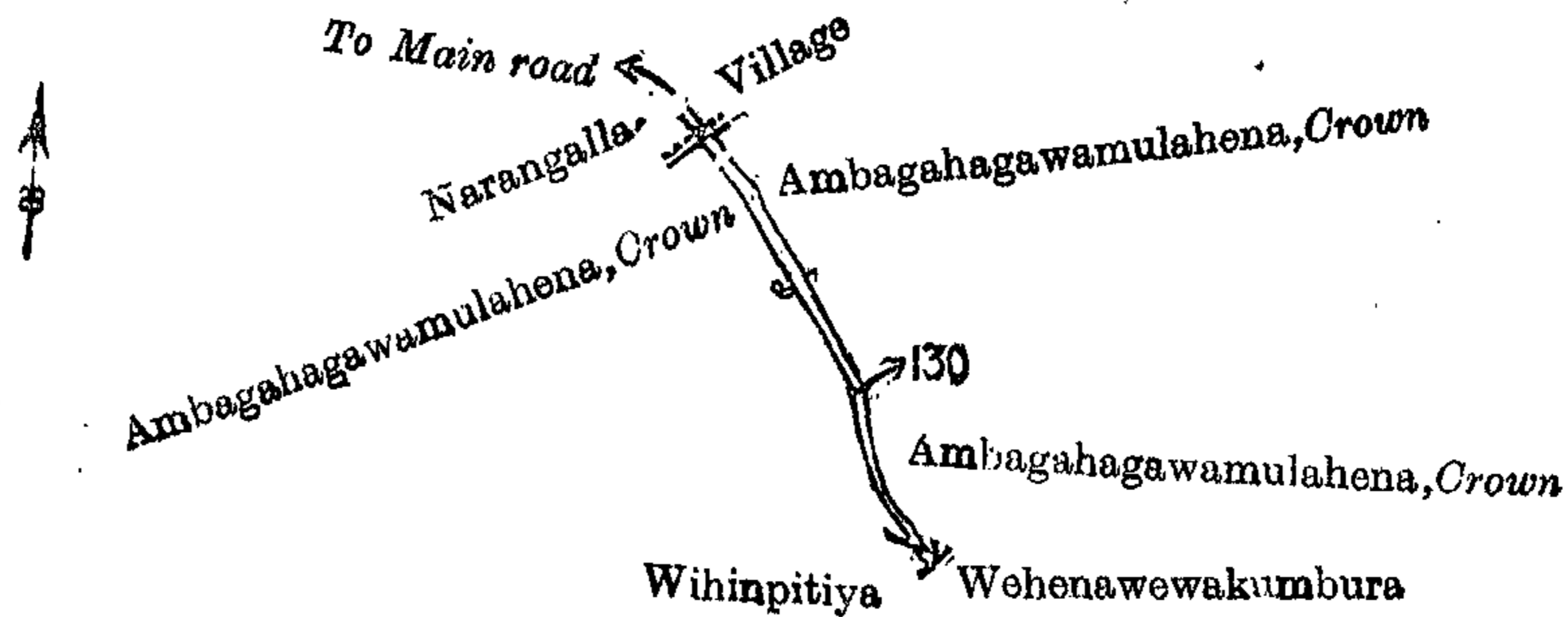
A. H. G. DAWSON,
for Surveyor-General.

XVI.—Preliminary plan 963.

Situation : Ennarawa village in Yatikaha Korale South of Kurunegala District.

Lot.	Name of Land.	Extent, A. R. P.
130	Road	0 0 24

and bounded as follows : on the north by the village limit of Narangalla ; on the east by Ambagahagawamulahena claimed by Crown, Ambagahagawamulahena claimed by Crown ; on the south by Wehenawewakumbura claimed by Menika and others, Wihinpitiya sold by the Crown ; on the west by Ambagahagawamulahena claimed by Crown.



Surveyor-General's Office,
Colombo, November 13, 1912.

Scale of 8 Chains to an Inch.

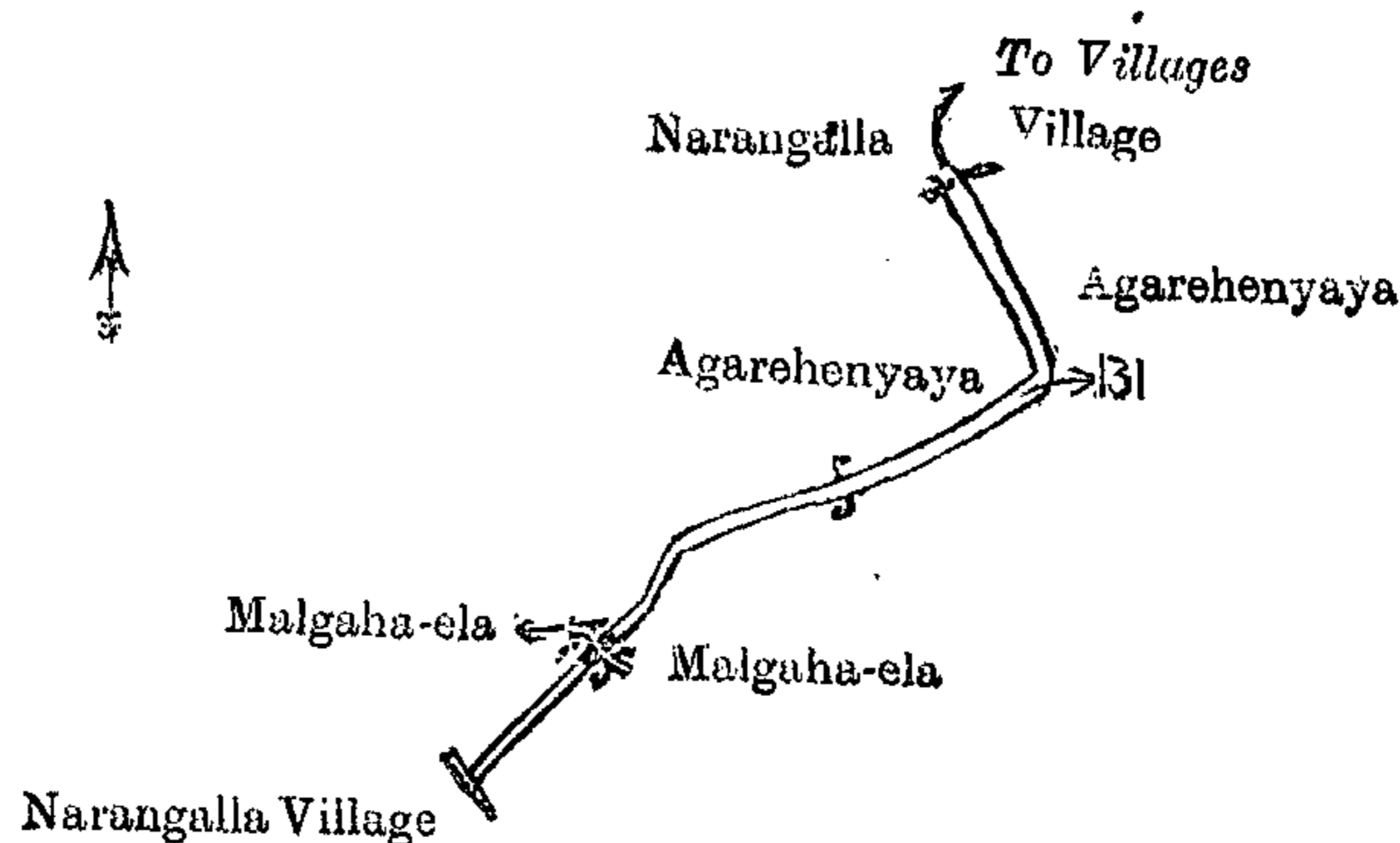
A. H. G. DAWSON,
for Surveyor-General.

XVII.—Preliminary plan 963.

Situation : Ennarawa village in Yatikaha Korale South of Kurunegala District.

Lot.	Name of Land.	Extent, A. R. P.
131	Road	0 1 16

and bounded as follows : on the north by the village limit of Narangalla ; on the east by Agarehenyaya sold by the Crown ; on the south by Agarehenyaya sold by the Crown, the village limit of Narangalla ; on the west by the village limit of Narangalla, Agarehenyaya sold by the Crown.



Surveyor-General's Office,
Colombo, November 13, 1912.

Scale of 8 Chains to an Inch.

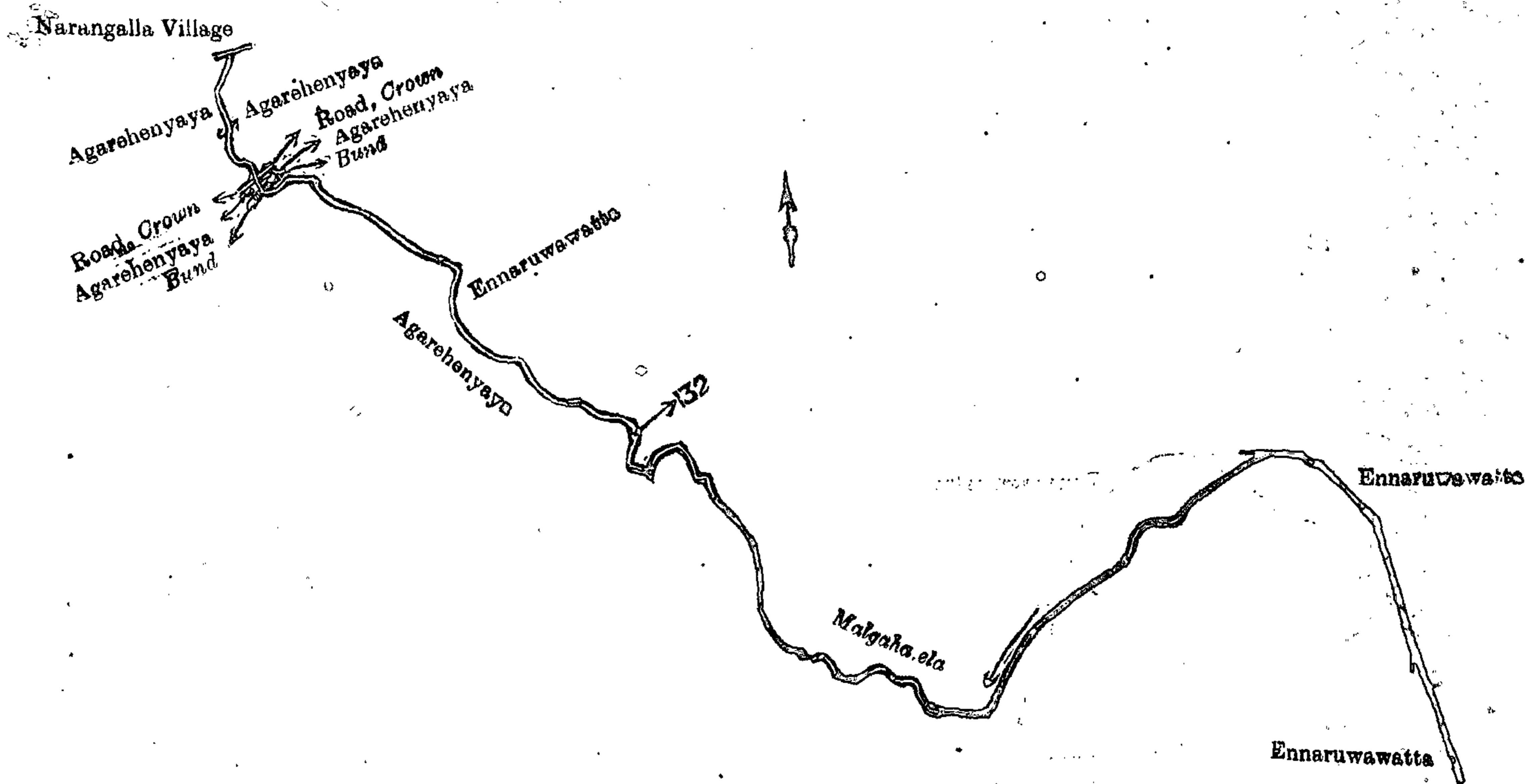
A. H. G. DAWSON,
for Surveyor-General.

XVIII.—Preliminary plan 963.

Situation : Ennarawa village in Yatikaha Korale South of Kurunegala District.

Lot.	Name of Land.	Extent, A. R. P.
132	Malgaha-ela (stream)	1 0 29

and bounded as follows : on the north by the village limit of Narangalla, Agarehenyaya sold by the Crown, Ennaruwawatta sold by the Crown (the Malgaha-ela) ; on the east by Ennaruwawatta sold by the Crown ; on the south by Ennaruwawatta sold by the Crown, Agarehenyaya sold by the Crown ; on the west by Agarehenyaya sold by the Crown.



Surveyor-General's Office,
Colombo, November 13, 1912.

Scale of 8 Chains to an Inch.

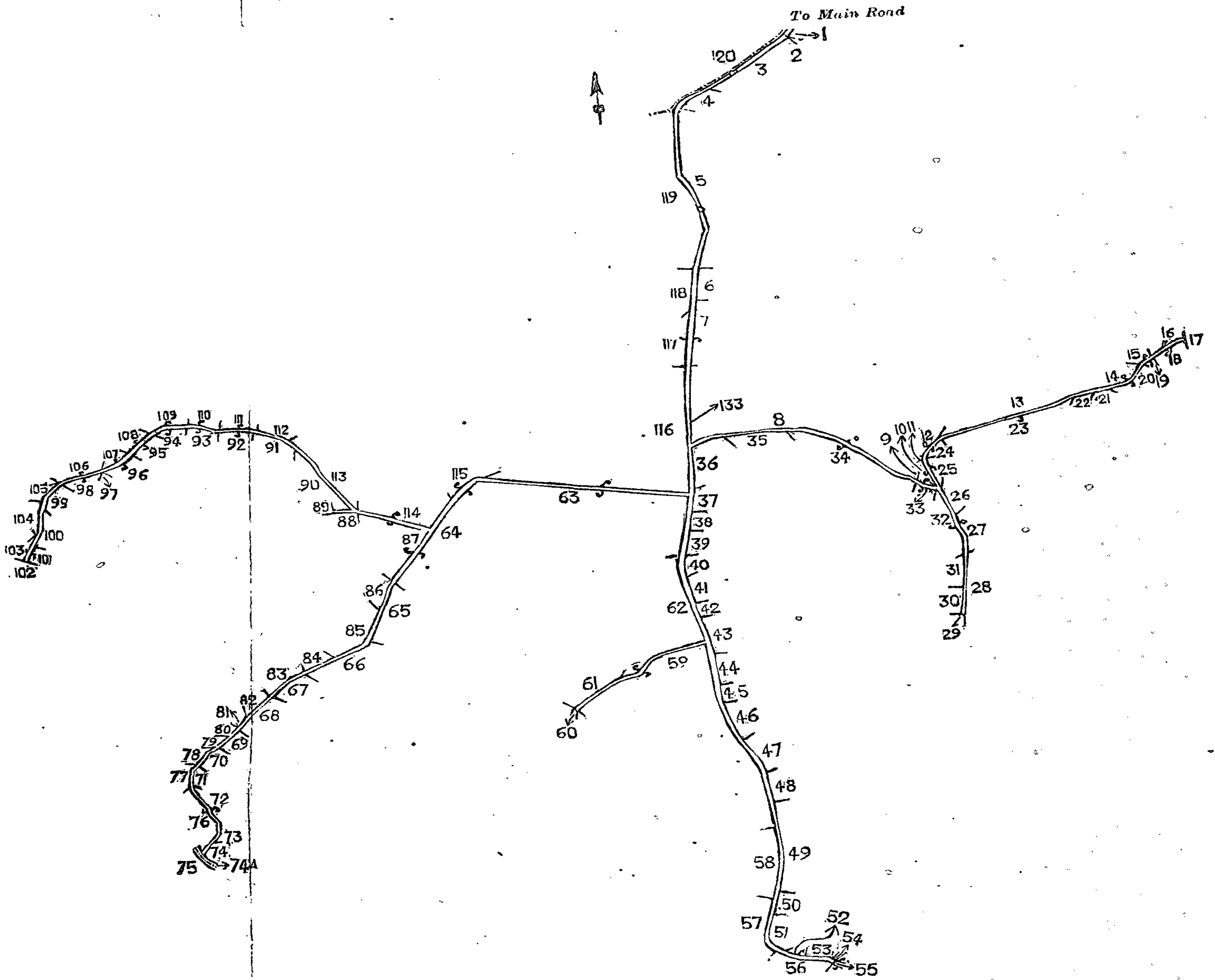
A. H. G. DAWSON,
for Surveyor-General.

XIX.—Preliminary plan 963.

Situation: Ennaruwa village in Yatikaha Korale South of Kurunegala District.

Lot.	Name of Land.	Extent, A. R. P.
133	Road	9 3 7

and bounded as follows: on the north by Kahatagahamulawatta claimed by Rankot Pedi Durayalage Balaya, Kahatagahamulahena claimed by the Crown, Etambagaha-agarewatta claimed by ditto, Etambagaha-agarehena claimed by Rankot Pedi Durayalage Aruma Duraya, Potuwewawatta sold by the Crown, Etambagaha-agarehena claimed by the Crown, Agarehenyaya sold by the Crown, Ennaruwawatta sold by the Crown, Kahatagahamulawatta claimed by Avana Saruwadeen and others, Ennaruwawatta sold by the Crown, Madangahawatta sold by the Crown, the village limit of Pugalla; on the east by the village limit of Kitalawa, Bambubeuliyahena sold by the Crown, Bambukuliyawatta sold by the Crown, Pugalleweleniya claimed by Maha-achehari Naidelage Singho Naide and another, Aluambagahamulawatta sold by the Crown, Kolongahamulahena sold by the Crown, Kahatagahamulawatta claimed by Avanna Saruwadeen and others, Morengahahenyaya claimed by the Crown, Agarepitiyaminipitiya (cemetery) claimed by the Crown, Minipitiyagawahena sold by the Crown, Morengahahenyaya claimed by the Crown, Morangahahena claimed by ditto, Morengahenyaya claimed by ditto, Bogahamulahena claimed by the Crown, Bulugahamullehena claimed by the Crown, Thammitiyakumburapillewa claimed by the Crown, the Pita-ela, Thamnitiyakumburapillewa claimed by the Crown, Bulugahamulahena claimed by the Crown, Bogahamulahena claimed by the Crown, Timbirigahamulahena sold by the Crown, Agarepitiyahena claimed by the Crown, Morengahenyaya claimed by the Crown, Morengahahena claimed by the Crown, Minipitiyagawahena sold by the Crown, Agarepitiyawewapillewa sold by the Crown, Karabalankotuwapillewa sold by the Crown, Badalagewewapillewa sold by the Crown, Bilingahamulawatta claimed by Mahachari Naidelage Ukku Nachire and another, Talahena sold by the Crown, Karabalankotuwapillewa sold by the Crown, Agarepitiyaminipitiya (cemetery) claimed by the Crown, Morengahenyaya claimed by the Crown, Lolugahamulahena claimed by the Crown, Alutwewahena sold by the Crown, Galagawahena sold by the Crown, Galagawahenawatta sold by the Crown, Galagawahena sold by the Crown, Galagawahena sold by the Crown, Migahamulahena sold by the Crown, Tibbotuhena claimed by the Crown, Balagahamulahena claimed by the Crown, Katakalahamulawatta sold by the Crown, Liniyagollahena sold by the Crown, Kadurugahahena sold by the Crown, Magollawatta sold by the Crown, Beliwattahena claimed by the Crown, Kongahamulawatta claimed by Liyana Ralage Siridrahmy and others, Atuwagawahena claimed by S. T. Tennakoon, *ex-President* of Ennaruwa, Atuwagawawatta claimed by Tennakon Mudiyanseelage Kumarihamy and others, Mahaleadekumbura, Godakumbura, &c., claimed by C. E. Tennakoon and others; on the south by a road, Atuwagawahena claimed by S. T. Tennakoon, *ex-President* of Ennaruwa, Gulagedarawatta sold by the Crown, Millagahamulahena sold by the Crown, Agarehenyaya sold by the Crown, a road, Ginigatwewakumbura claimed by Ana Runa Kanappa Chetty, Agarehenyaya sold by the Crown, Galagawahena sold by the Crown, Paragahapitiyahena sold by the Crown, Galagawahena or Paragahapitiya sold by the Crown, Galagawahena claimed by the Crown, Kosgahamulawatta sold by the Crown, Migahamulahena sold by the Crown, Migahamulawatta claimed by Rankot Pedi Durayalage Peruma and others, Migahamulahena claimed by Rankot Pedi Durayalage Garu, Koholanakumbura, &c., claimed by Mapa Mudiyanseelage Manelhamy and others, Dandugama-oya, the village limit of Tawalandana; on the west by Migahamulawatta claimed by Rankot Pedi Durayalage Peruma and others, Kadjugahamulawatta claimed by the Crown, Madugahamulawatta sold by the Crown, Madugahamulawatta claimed by Rankot Pedi Durayalage Horatala, Madugahahena claimed by the Crown, Wekurulahena sold by the Crown, Wekuruluwatta sold by the Crown, Galgodahena sold by the Crown, Galgodahena claimed by the Crown, Mahawewahena claimed by the Crown, Etamba-agarehena sold by the Crown, Agarehenyaya sold by the Crown, Etambagaha-agarehena claimed by Rankot Pedi Durayalage Dinga and others, Minipitiya (cemetery) claimed by villagers of Kongolla in Ennaruwa and Crown, Etambagaha-agarehena claimed by Rankot Pedi Durayalage Dinga and others, Etambagaha-agarehena claimed by the Crown, Etambagaha-agarewatta claimed by the Crown, Etambagaha-agarewatta claimed by Rankot Pedi Durayalage Aruma Duraya, Etambagaha-agewatta claimed by the Crown, Kahatagahamulahena claimed by the Crown, Kahatagahamulawatta claimed by Rankot Pedi Durayalage Balaya, Potuwewawatta claimed by the Crown, Ambagahamulawatta sold by the Crown, Halambagahawatta claimed by the Crown, Bogahamulawatta claimed by Rankot Pedi Durayalage Horatala, Bogahamulawatta sold by the Crown, Meegahamulawatta sold by the Crown, Bogahamulawatta sold by the Crown, Bogahamulawattahena claimed by the Crown, Mohatahenyaya sold by the Crown, Ambagahamulawatta sold by the Crown.



- 1 Kitalawa Village
- 2 Bambubeuliyahena
- 3 Bambukuliyawatta
- 4 Pugalleweladeniya
- 5 Aluambagahamulawatta
- 6 Kolongahamulahena
- 7 Kahatagahamulawatta
- 8 Morengahenyaya, *Crown*
- 9 Agarepitiyaminipitiya (cemetery), *Crown*
- 10 Minipitiyagawahena
- 11 Morengahenyaya, *Crown*
- 12 Morangahahena, *Crown*
- 13 Morengahenyaya, *Crown*
- 14 Bogahamulahena, *Crown*
- 15 Bulugahamullshena, *Crown*
- 16 Thammitiyakumburapillewa, *Crown*
- 17 Pita-ela
- 18 Thammitiyakumburapillewa, *Crown*
- 19 Bulugahamullehena, *Crown*
- 20 Bogahamulahena, *Crown*
- 21 Timbirigahamulahena
- 22 Agarapitiyahena, *Crown*
- 23 Morengahenyaya, *Crown*
- 24 Morangahahena, *Crown*
- 25 Minipitiyagawahena
- 26 Agarapitiyawewapillewa
- 27 Karabalankotuwapillewa
- 28 Badalgewewapillewa
- 29 Bilingahamulawatta
- 30 Talahena
- 31 Talahena
- 32 Karabalankotuwapillewa
- 33 Agarapitiyaminipitiya (cemetery), *Crown*
- 34 Morengahenyaya, *Crown*
- 35 Lolugahamulahena, *Crown*
- 36 Alutwewahena
- 37 Galagawahena
- 38 Galagawahenawatta
- 39 Galagawahenawatta
- 40 Galagawahena
- 41 Galagawahena
- 42 Galagawahena
- 43 Migahamulahena
- 44 Tibbotuhena, *Crown*
- 45 Balagahamulahena, *Crown*
- 46 Katakalahamulawatta
- 47 Liniyagollahena
- 48 Kadurugahahena
- 49 Wagollawatta
- 50 Beliwattahena, *Crown*
- 51 Kongahamulawatta
- 52 Atuwagawahena
- 53 Atuwagawawatta
- 54 Mahaleaddekumbura, Godakumbura, &c.
- 55 Road
- 56 Atuwagawahena
- 57 Gulagederawatta
- 58 Millagahamulahena
- 59 Agarehenyaya
- 60 Road
- 61 Ginigatwewakumbura

- 62 Agarehenyaya
- 63 Ennoruwawatta
- 64 Agarehenyaya
- 65 Galagawahena
- 66 Paragahapitiyahena
- 67 Galagawahena or Paragahapitiya
- 68 Galagawahena or Paragahapitiya
- 69 Galagawahena, *Crown*
- 70 Kogahamulawatta
- 71 Migahamulahena
- 72 Migahamulawatta
- 73 Migahamulahena
- 74 Koholanakumbura, &c.
- 74a Dandagamuwa-oya
- 75 Tawalandana Village
- 76 Migahamulawatta
- 77 Kadjugahamulawatta, *Crown*
- 78 Madugahamulawatta
- 79 Madugahamulawatta
- 80 Madugahahena, *Crown*
- 81 Wekurulahena
- 82 Wekurulawatta
- 83 Galgodahena
- 84 Galgodahena, *Crown*
- 85 Mahawewahena, *Crown*
- 86 Etamba-agarehena
- 87 Agarehenyaya
- 88 Etambagaha-agarehena
- 89 Minipitiya (cemetery), *Crown*
- 90 Etambagaha-agarehena
- 91 Etambagaha-agarehena, *Crown*
- 92 Etambagaha-agarewatta, *Crown*
- 93 Etambagaha-agarewatta
- 94 Etambagaha-agarewatta, *Crown*
- 95 Kahatagahamulawatta, *Crown*
- 96 Kahatagahamulawatta
- 97 Potuwewawatta, *Crown*
- 98 Ambagahamulawatta
- 99 Halambagahawatta, *Crown*
- 100 Bogahamulawatta
- 101 Bogahamulawatta
- 102 Meegahamulawatta
- 103 Bogahamulawatta
- 104 Bogahamulawattahena, *Crown*
- 105 Mohotahenyaya
- 106 Ambagahamulawatta
- 107 Kahatagahamulawatta
- 108 Kahatagahamulawatta, *Crown*
- 109 Etambagaha-agarewatta, *Crown*
- 110 Etambagaha-agarewatta
- 111 Etambagaha-agarewatta, *Crown*
- 112 Potuwewawatta
- 113 Etambagaha-agarehena, *Crown*
- 114 Agarehenyaya
- 115 Agarehenyaya
- 116 Ennoruwawatta
- 117 Kahatagahamulawatta
- 118 Ennoruwawatta
- 119 Madangahawatta
- 120 Pugalla Village

Surveyor-General's Office,
Colombo, November 13, 1912.

Scale of 16 Chains to an Inch.

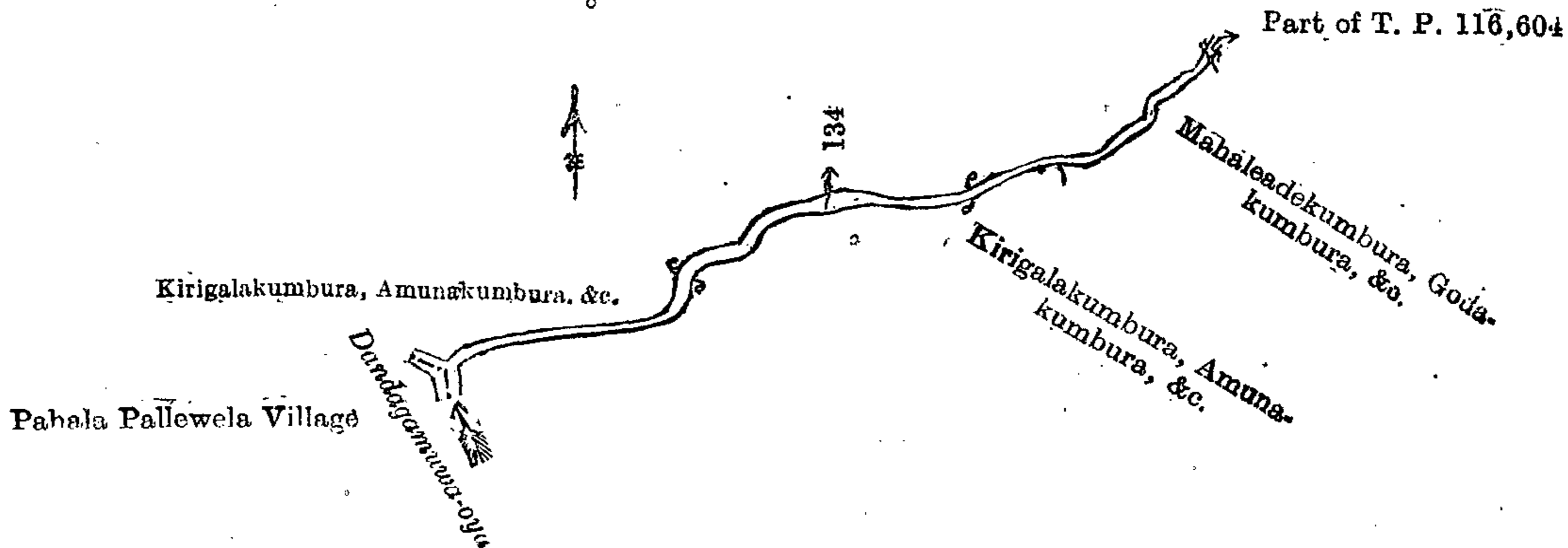
A. H. G. DAWSON,
for Surveyor-General.

XX.—Preliminary plan 963.

Situation : Ennarua village in Yatikaha Korale South of Kurunegala District.

Lot.	Name of Land.	Extent, A. R. P.
134	Maha-ela (stream)	0 2 31

and bounded as follows : on the north by Kirigalakumbura, Amunakumbura, &c., claimed by Mapa Mudiyansele Ukku Banda and others ; on the east by part of T. P. 116,604, Mahaleadekumburagodakumbura, &c., claimed by C. E. Tennakoon and others ; on the south by Kirigalakumbura, Amunakumbura, &c., claimed by Mapa Mudiyansele Ukku Banda and others ; on the west by the Dandagamuwa-oya (the village limit of Pahala Pallewela).



Surveyor-General's Office,
Colombo, November 13, 1912.

Scale of 8 Chains to an Inch.

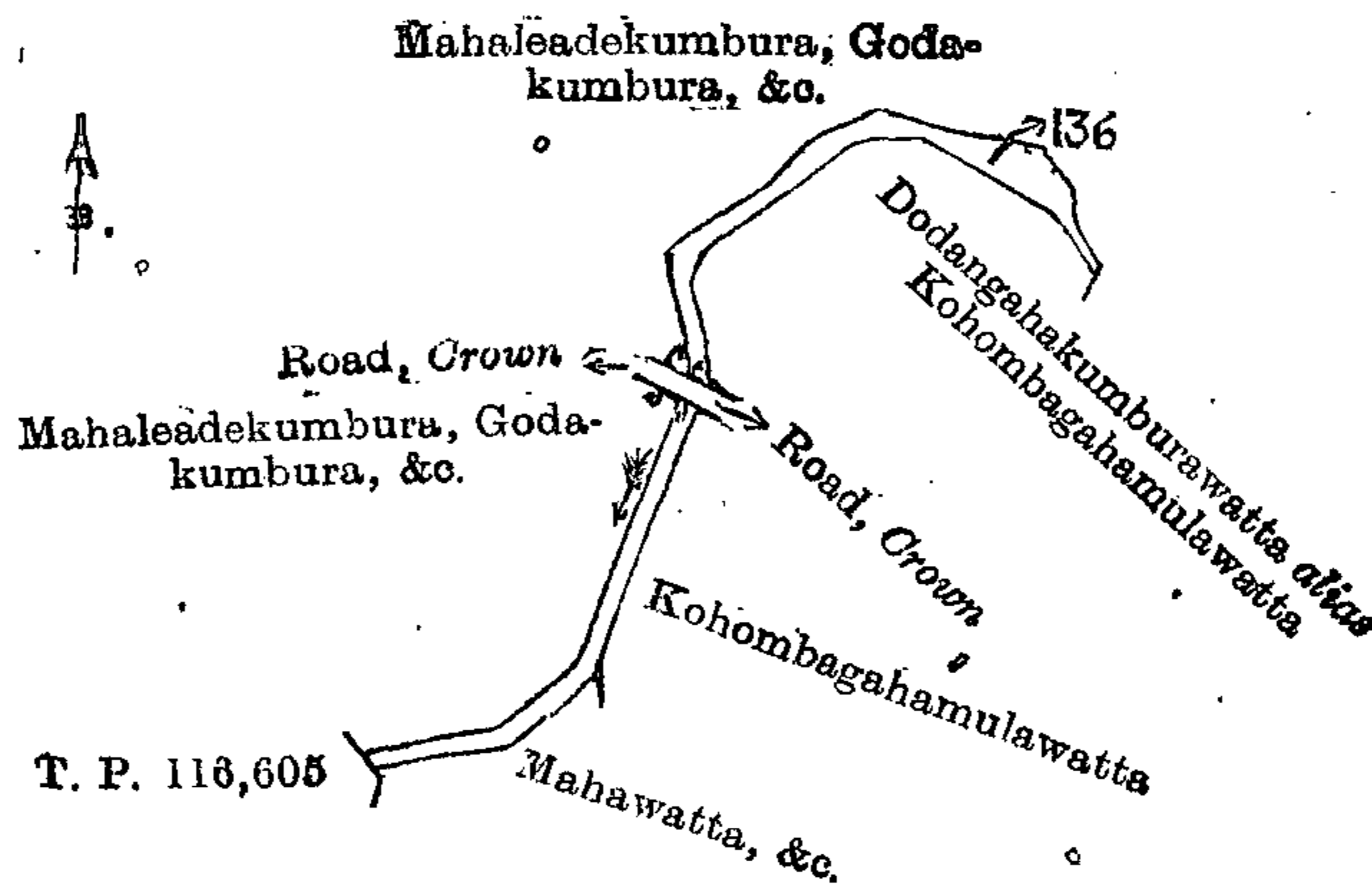
A. H. G. DAWSON,
for Surveyor-General.

XXI.—Preliminary plan 963.

Situation : Ennarua village in Yatikaha Korale South of Kurunegala District.

Lot.	Name of Land.	Extent, A. R. P.
136	Pita-ela (stream)	0 0 28

and bounded as follows : on the north by Mahaleadekumbura, Godakumbura, &c., claimed by C. E. Tennakoon and others ; on the east by Dodangahakumburawatta alias Kohombagahamulawatta sold by the Crown, Kohombagahamulawatta sold by the Crown ; on the south by Mahawatta claimed by L. R. Ranhamy and others ; on the west by T. P. 116,605, Mahaleadekumburagodakumbura, &c., claimed by C. E. Tennakoon and others.



Surveyor-General's Office,
Colombo, December 2, 1912.

Scale of 4 Chains to an Inch.

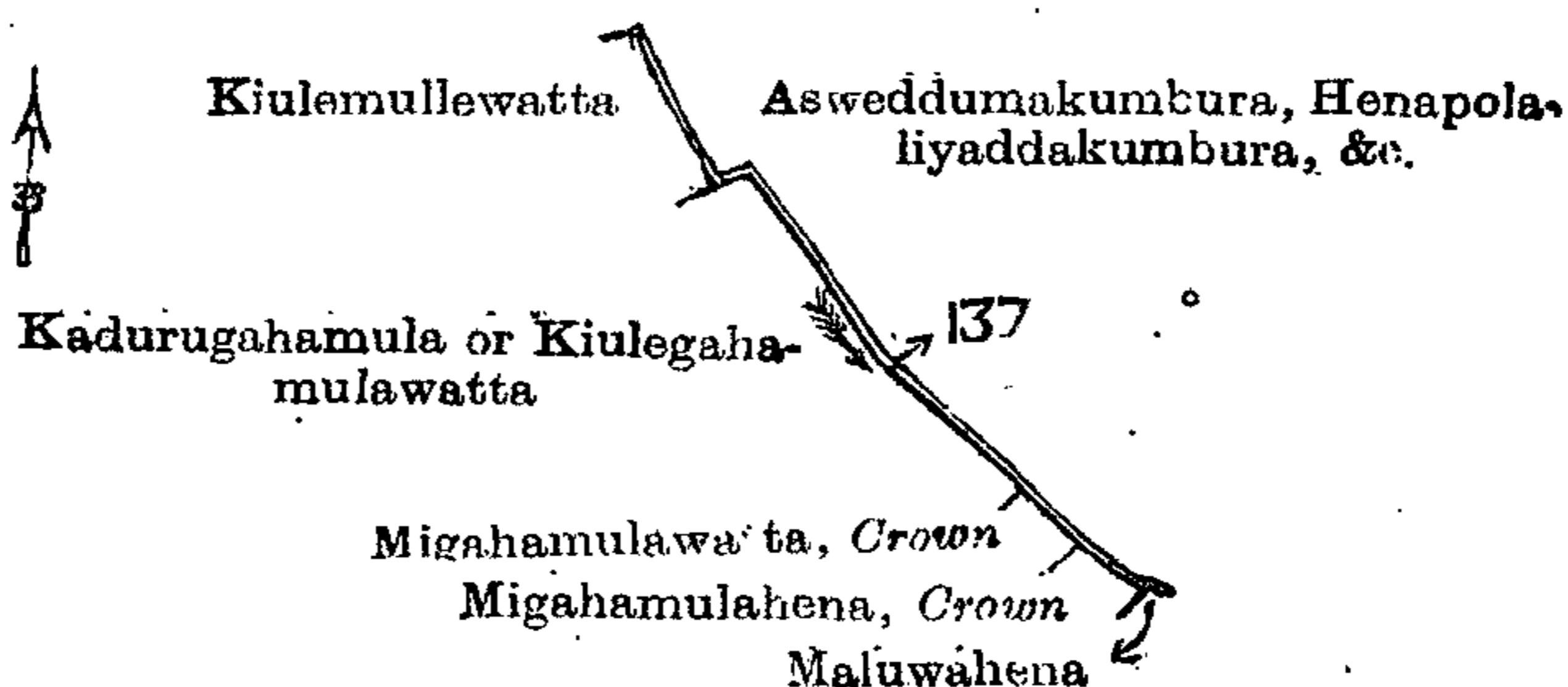
A. H. G. DAWSON,
for Surveyor-General.

XXII.—Preliminary plan 963.

Situation : Ennarua village in Yatikaha Korale South of Kurunegala District.

Lot.	Name of Land.	Extent, A. R. P.
137	Pita-ela (stream)	0 0 26

and bounded as follows : on the north and east by Asweddumakumbura, Henepolaliyaddakumbura, &c., claimed by M. N. Sitta Naide and others ; on the south by Maluwahena sold by the Crown, Migahamulahena claimed by the Crown, Migahamulawatta claimed by the Crown ; on the west by Kadurugahamula or Kiulegahamulawatta claimed by Singa Baha Achari Naidelage Punchiappu Naide, Kiulemullewatta claimed by M. N. Baba Naide and another.



Surveyor-General's Office,
Colombo, November 13, 1912.

Scale of 8 Chains to an Inch.

A. H. G. DAWSON,
for Surveyor-General.

XXIII.—Preliminary plan 963.

Situation : Ennaruwa village in Yatikaha Korale South of Kurunegala District.

Lot.	Name of Land.	Extent, A. R. P.
138	Maha-ela (stream)	4 2 19

and bounded as follows : on the north by Delikenawakumbura and Kolikambawelayaya, &c., claimed by J. H. Manelhamy and others, Sayanmulahena *alias* Badabeddahena sold by the Crown, Kohilagadamukalana sold by the Crown, Delikenawakumbura and Kolikambawelayaya, &c., claimed by J. H. Manelhamy and others ; on the east by part of T. P. 168,152, Delikenawakumbura and Kolikambawelayaya, &c., claimed by J. H. Manelhamy and others, Verlapitiyapillewa claimed by Jayamahaettihamilage Manelhamy, Dalikanawawattahena sold by the Crown, Mahaleadekumburagodakumbura, &c., claimed by C. E. Tennakoon and others ; on the south by Mahaleadekumbura, Godakumbura, &c., claimed by C. E. Tennakoon and others ; on the west by Mahaleadekumbura, Godakumbura, &c., claimed by C. E. Tennakoon and others, Galagawahenyaya sold by the Crown, Delikenawakumbura, Kolikambawelayaya, &c., claimed by J. H. Manelhamy and others.

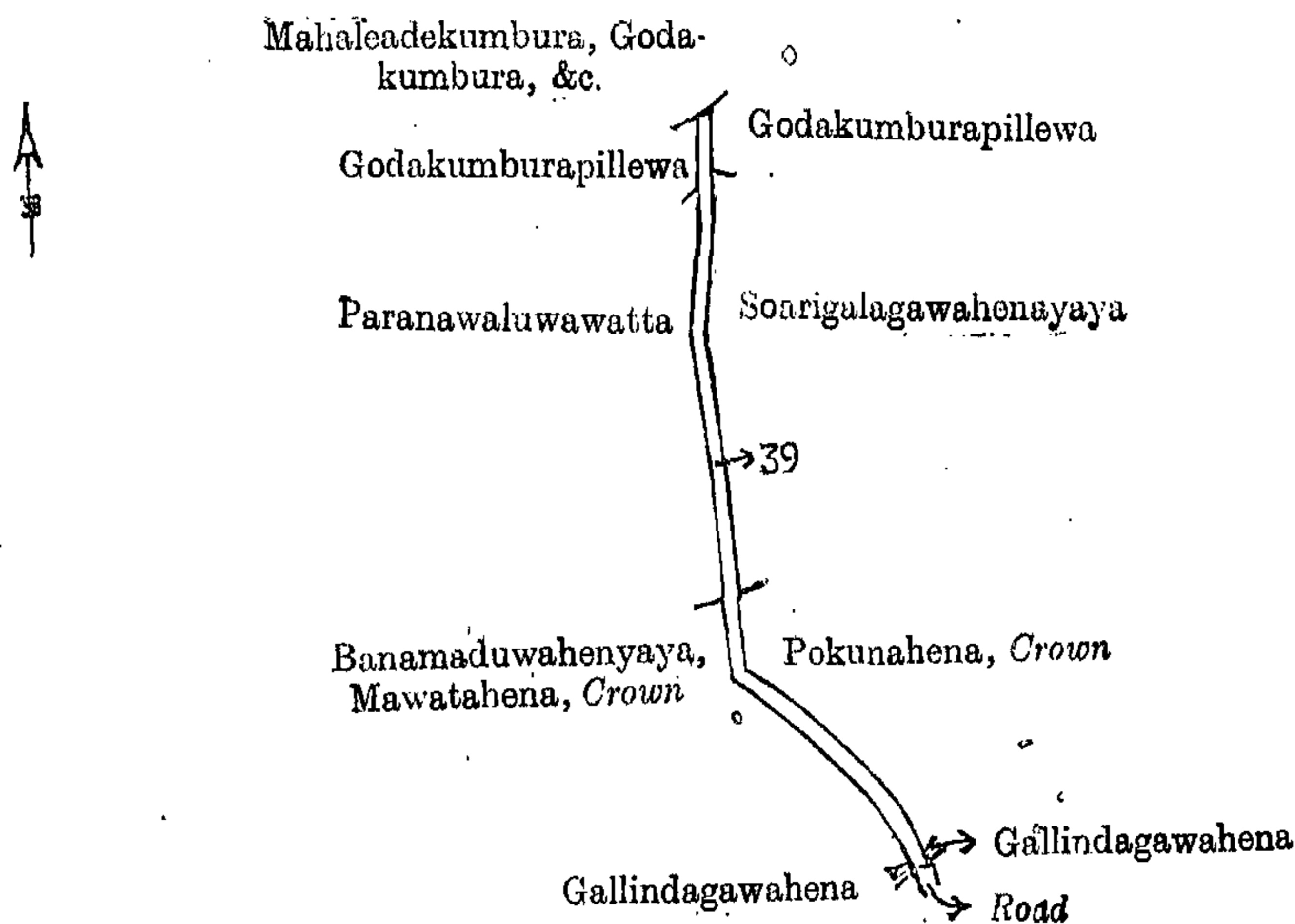
◦ [For Diagram see page 721.]

XXIV.—Preliminary plan 963.

Situation : Ennaruwa village in Yatikaha Korale South of Kurunegala District.

Lot.	Name of Land.	Extent, A. R. P.
139	Road	0 2 9

and bounded as follows : on the north by Mahaleadekumburagodakumbura, &c., claimed by C. E. Tennakoon and others ; on the east by Godakumburapillewa sold by the Crown, Soangalagawahenyaya sold by the Crown, Pokunahena claimed by the Crown, Gallindagawahena sold by the Crown ; on the south by a road, Gallindagawahena sold by the Crown, Banamaduwahenyaya, Mawatahena claimed by Crown ; on the west by Paranawalawwawatta sold by the Crown, Godakumburapillewa claimed by Samuel Thomas Tennakoon of Ennaruwa Walawwa.

Surveyor-General's Office,
Colombo, November 13, 1912.

Scale of 8 Chains to an Inch.

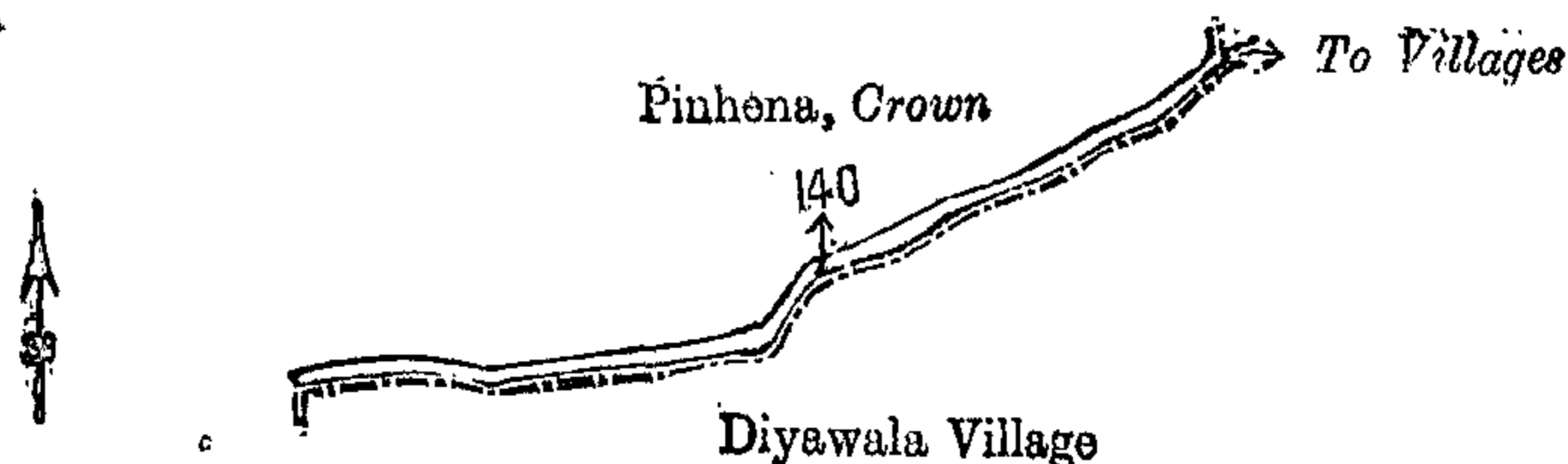
A. H. G. DAWSON,
for Surveyor-General.

XXV.—Preliminary plan 963.

Situation : Ennaruwa village in Yatikaha Korale South of Kurunegala District.

Lot.	Name of Land.	Extent, A. R. P.
140	Road	0 1 34

and bounded as follows : on the north by Pinhena claimed by the Crown ; on the east and south by the village limit of Diyawala ; on the west by Pinhena claimed by the Crown.

Surveyor-General's Office,
Colombo, November 13, 1912.

Scale of 8 Chains to an Inch.

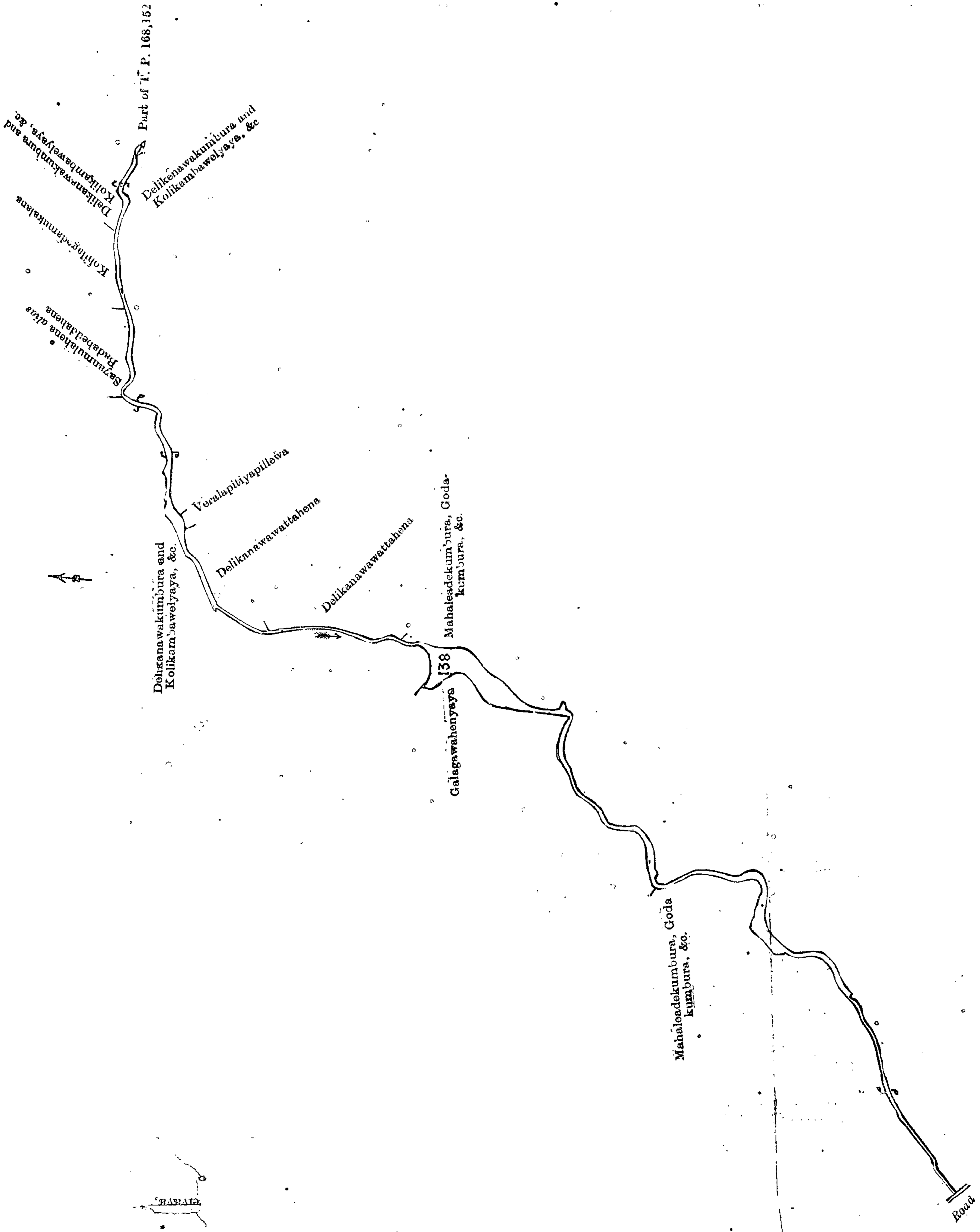
A. H. G. DAWSON,
for Surveyor-General.

XXVI.—Preliminary plan 963.

Situation : Ennaruwa village in Yatikaha Korale South of Kurunegala District.

Lot.	Name of Land.	Extent, A. R. P.
141	Road	0 3 15

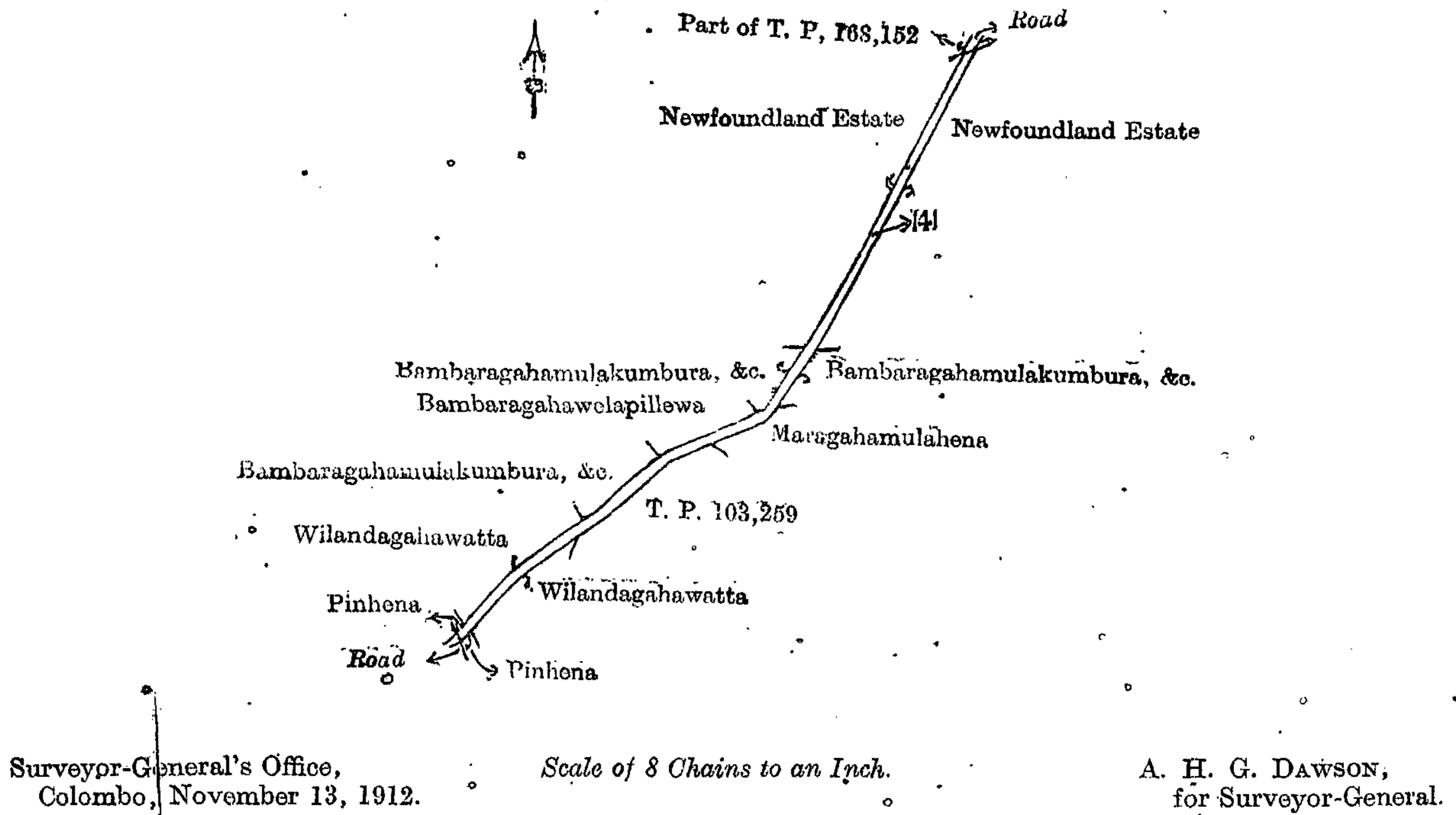
and bounded as follows : on the north by the Newfoundland estate sold by the Crown, part of T. P. 168,152, a road ; on the east by the Newfoundland estate sold by the Crown, Bambaragahamulakumbura, &c., claimed by C. A. Vanderstraaten and others, Maragahamulahena claimed by Horatalpedidurayalage Sitta ; on the south by T. P. 103,259, Wilandagahawatta sold by the Crown, Pinhena sold by the Crown, a road ; on the west by Pinhena sold by the Crown, Wilandagahawatta sold by the Crown, Bambaragahamulakumbura, &c., claimed by C. A. Vanderstraaten, Bambaragahawelapillewa claimed by Horatel Pedidurayalage Sitta, Bambaragahamulakumbura, &c., claimed by C. A. Vanderstraaten and others.



Surveyor-General's Office,
Colombo, November 13, 1912.

Scale of 8 Chains to an Inch.

A. H. G. DAWSON,
for Surveyor-General.

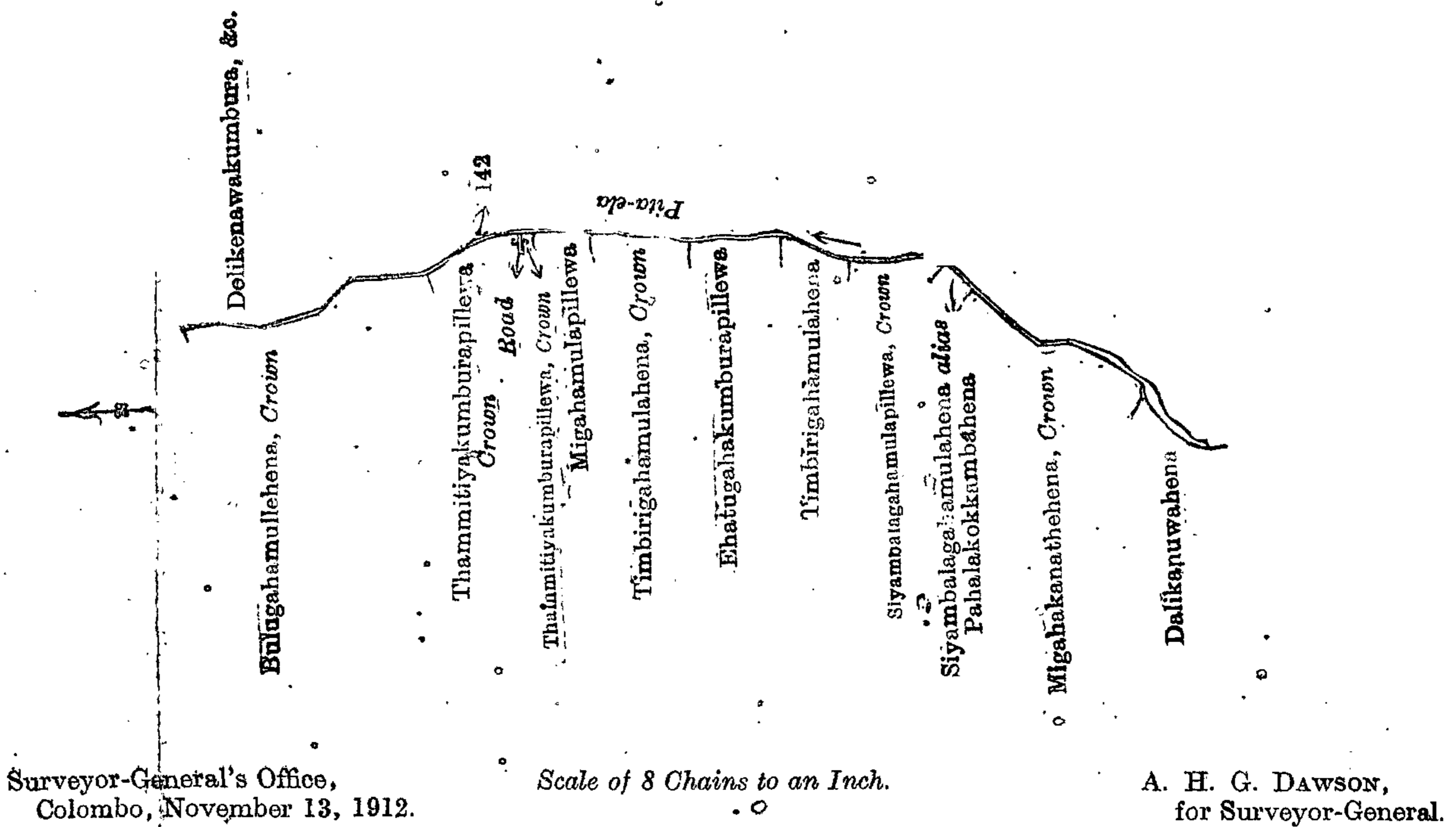


XXVII.—Preliminary plan 963.

Situation : Ennaruwa village in Yatikaha Korale South of Kurunegala District.

Lot.	Name of Band.	Extent, A. R. P.
142.	Pita-ela (stream) ..	0 1 30

and bounded as follows : on the north, east, and south by Delikenawakumbura claimed by J. H. Manelhamy and others ; on the west by Dalikanuwahena sold by the Crown, Migahakanatthehena claimed by Crown, Siyambalagahamulahena alias Pahalakokkambahena sold by the Crown, Siyambalagahamulapillewa claimed by Crown, Timbirigahamulahena sold by the Crown, Ehatugahakumburapillewa sold by the Crown, Timbirigahamulahena claimed by the Crown, Migahamulapillewa sold by the Crown, Thammitiyakumburapillewa claimed by the Crown, Bulugahamullehena claimed by the Crown.

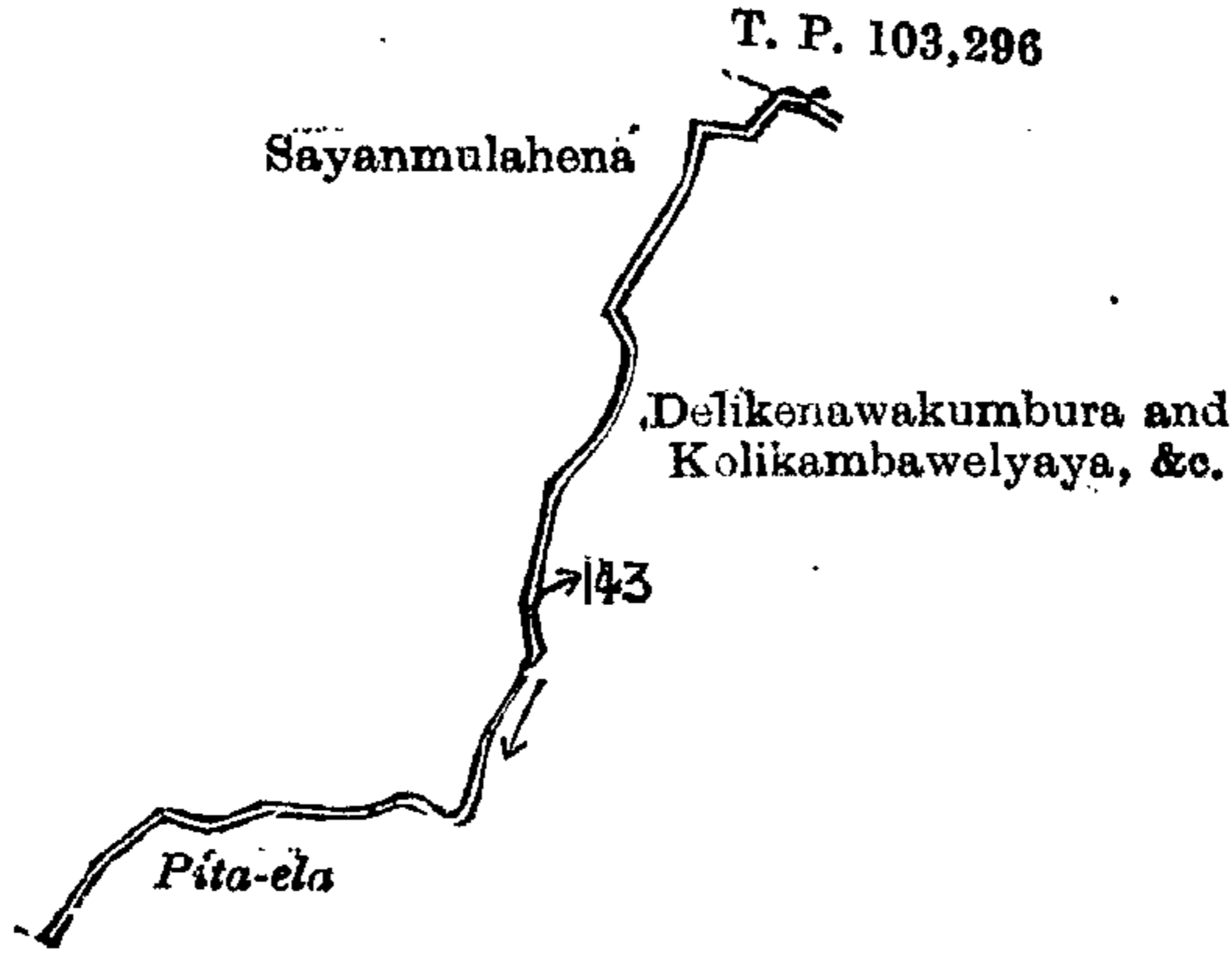


XXVIII.—Preliminary plan 963.

Situation : Ennaruwa village in Yatikaha Korale South of Kurunegala District.

Lot.	Name of Land.	Extent, A. R. P.
143	Sayanmula-ela (stream)	0 36

and bounded as follows : on the north by T. P. 103,296 ; on the east by Delikenawakumbura and Kolikambaw claimed by J. H. Manelhamy and others ; on the south by the Pita-ela ; on the west by Sayanmulahena sold by the Crown.



Surveyor-General's Office,
Colombo, November 13, 1912.

Scale of 8 Chains to an Inch.

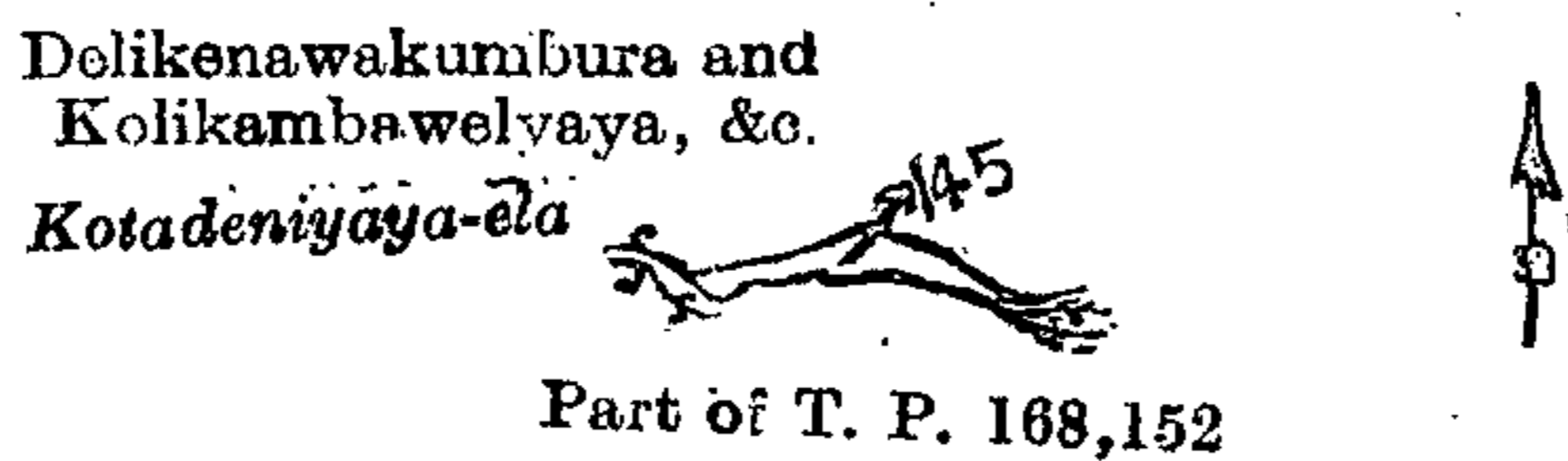
A. H. G. DAWSON,
for Surveyor-General.

XXIX.—Preliminary plan 963.

Situation : Ennaruwa village in Yatikaha Korale South of Kurunegala District.

Lot.	Name of Land.	Extent, A. R. P.
145	Kotadeniyaya-ela (stream)	0 0 22

and bounded as follows : on the north and east by Delikenawakumbura and Kolikambawelyaya, &c., claimed by J. H. Manelhamy and others ; on the south by part of T. P. 168,152 ; on the west by the Kotadeniyaya-ela.



Surveyor-General's Office,
Colombo, November 13, 1912.

Scale of 8 Chains to an Inch.

A. H. G. DAWSON,
for Surveyor-General.

XXX.—Preliminary plan 963.

Situation : Ennaruwa village in Yatikaha Korale South of Kurunegala District.

Lot.	Name of Land.	Extent, A. R. P.
146	Road	0 3 4

and bounded as follows : on the north by Kohilagodamukalana sold by the Crown, Kotadeniyayahenyaya sold by the Crown ; on the east by the village limit of Nakkawatta ; on the south by Kotadeniyaya sold by the Crown, Paluwapillewa sold by the Crown, Kotadeniyayawatta claimed by Mr. C. A. Vanderstraaten, Kotadeniyayawatta sold by the Crown ; on the west by a road.



Surveyor-General's Office,
Colombo, November 13, 1912.

Scale of 8 Chains to an Inch.

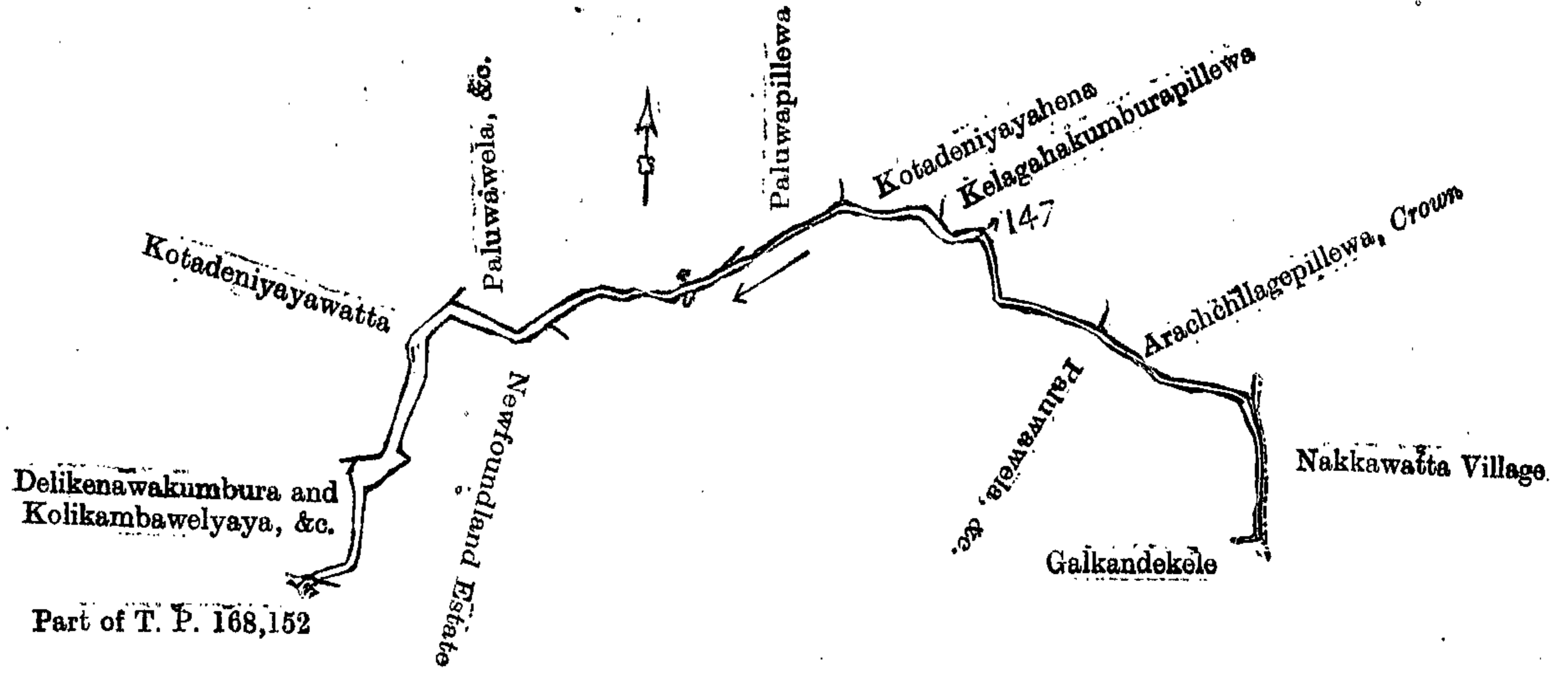
A. H. G. DAWSON,
for Surveyor-General.

XXXI.—Preliminary plan 963.

Situation : Ennaruwa village in Yatikaha Korale South of Kurunegala District.

Lot.	Name of Land.	Extent, A. R. P.
147	Kotadeniyaya-ela (stream)	0 3 39

and bounded as follows : on the north by Paluwawela, &c., claimed by Mr. C. A. Vanderstraaten, Paluwapillewa sold by the Crown, Kotadeniyayahena sold by the Crown, Kelagahakumburapillewa sold by the Crown, Arachchilagepillewa claimed by the Crown ; on the east by the village limit of Nakkawatta ; on the south by Galkandekele sold by the Crown, Paluwawela, &c., claimed by Mr. C. A. Vanderstraaten and others, the Newfoundland estate sold by the Crown, part of T. P. 168,152 ; on the west by Delikenawakumbura and Kolikambawelyaya, &c., claimed by J. H. Manelhamy and others, Kotadeniyayawatta sold by the Crown.



Surveyor-General's Office,
Colombo, November 13, 1912.

Scale of 8 Chains to an Inch.

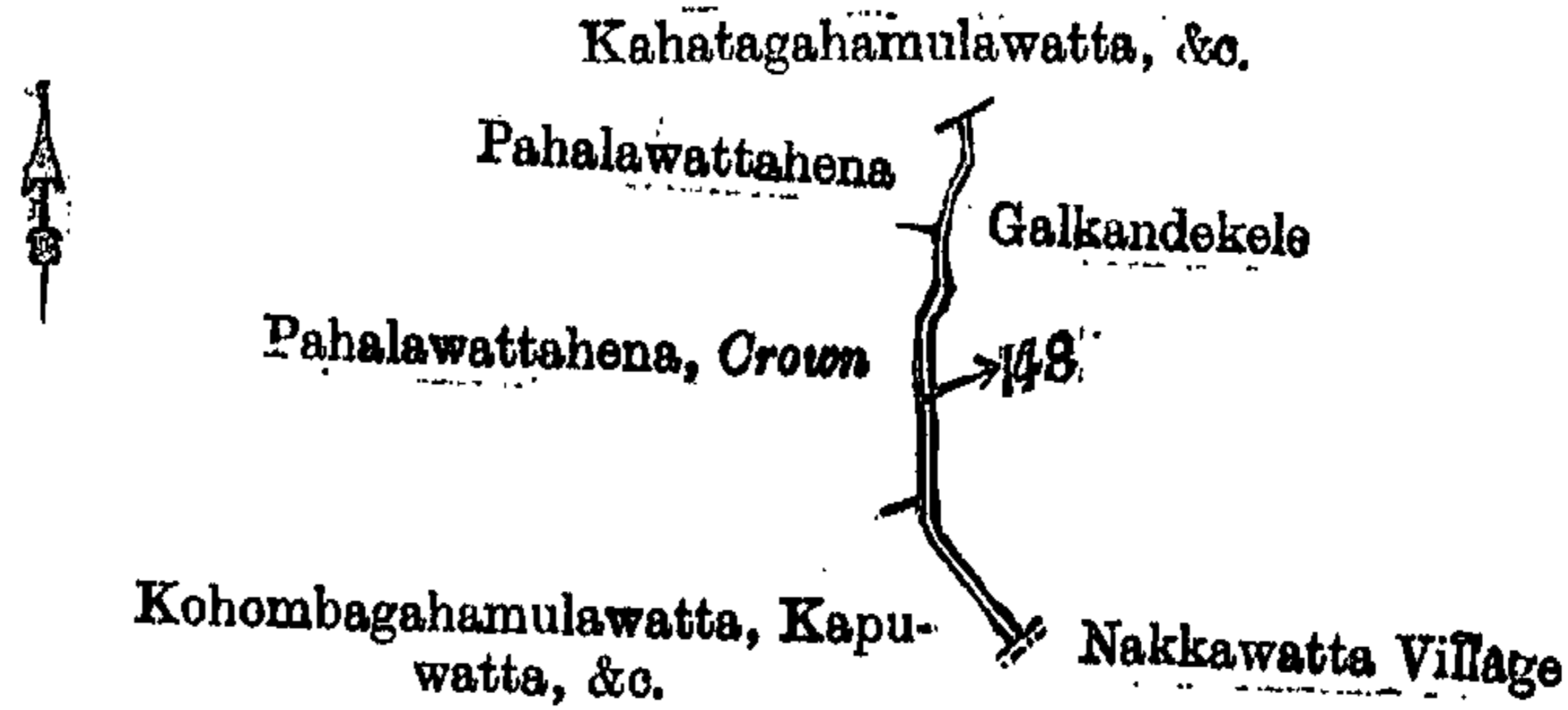
A. H. G. DAWSON,
for Surveyor-General.

XXXII.—Preliminary plan 963.

Situation : Ennaruwa village in Yatikaha Korale South of Kurunegala District.

Lot.	Name of Land.	Extent, A. R. P.
148	Stream	0 0 13

and bounded as follows : on the north by Kahatagahamulawatta, &c., claimed by Anarasinghe Mudiyansele Hatu Hanamali and another ; on the east by Galkandekela sold by the Crown ; on the south by the village limit of Nakkawatta ; on the west by Kohombagahamulawatta, Kapuwatta, &c., claimed by Marasinghe Mudiyansele Appu Naide and others, Pahalawattahena claimed by the Crown, Pahalawattahena sold by the Crown.



Surveyor-General's Office,
Colombo, November 13, 1912.

Scale of 8 Chains to an Inch.

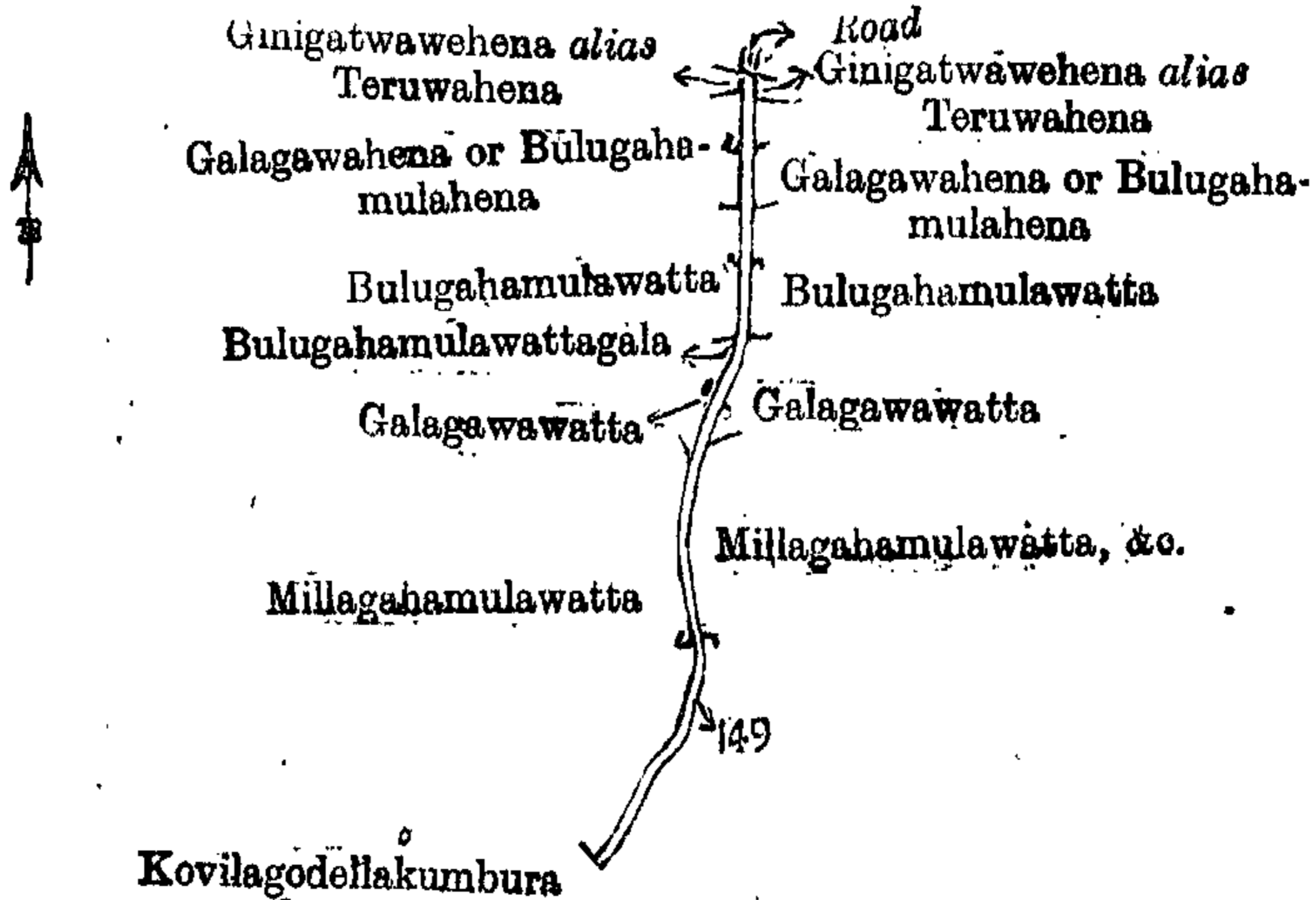
A. H. G. DAWSON,
for Surveyor-General.

XXXIII.—Preliminary plan 963.

Situation : Ennaruwa village in Yatikaha Korale South of Kurunegala District.

Lot.	Name of Land.	Extent, A. R. P.
149	Road	0 1 15

and bounded as follows : on the north by a road ; on the east by Ginigatwawehena *alias* Teruwahena claimed by Isan Appu of Balawala, Galagawahena or Bulugahamulahena sold by the Crown, Bulugahamulawatta sold by the Crown, Galagawawatta sold by the Crown, Millagahamulawatta, &c., claimed by M. M. Manelhamy and others ; on the south by Kovilagodallakumbura claimed by M. M. Ukku Banda and others ; on the west by Millagahamulawatta claimed by M. M. Manelhamy and others, Galagawawatta sold by the Crown, Bulugahamulawattagala claimed by M. M. Appuhamy and another, Bulugahamulawatta sold by the Crown, Galagawahena or Bulugahamulahena sold by the Crown, Ginigatwawehena *alias* Terunahena claimed by Isan Appu of Balawala.



Surveyor-General's Office,
Colombo, November 13, 1912.

Scale of 8 Chains to an Inch.

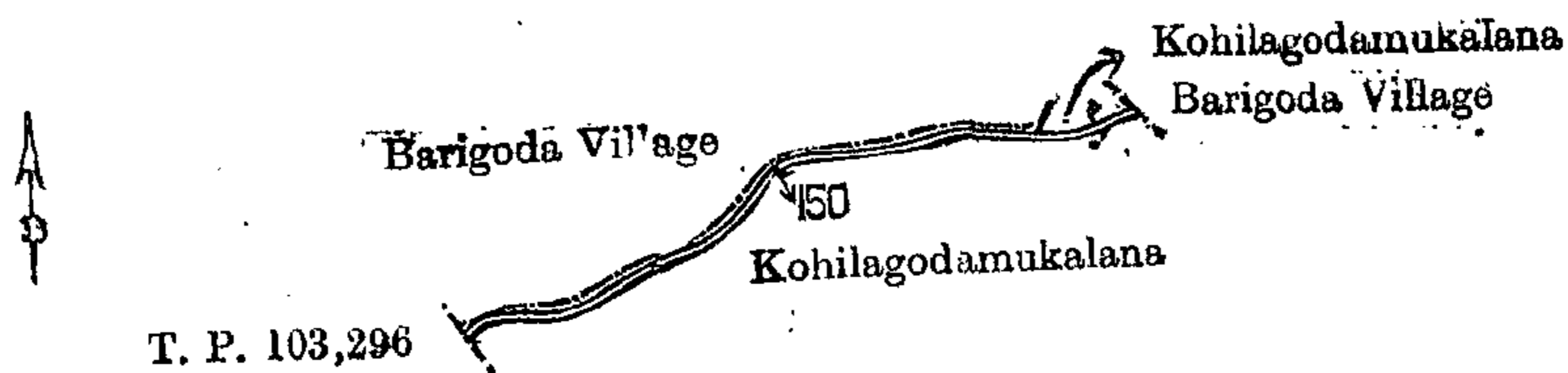
A. H. G. DAWSON,
for Surveyor-General.

XXXIV.—Preliminary plan 963.

Situation : Ennaruwa village in Yatikaha Korale South of Kurunegala District.

Lot.	Name of Land.	Extent, A. R. P.
150	Sayanmula-ela (stream)	0 0 36

and bounded as follows: on the north by the village limit of Barigoda, Kohilagodamukalana sold by the Crown; on the east by the village limit of Barigoda; on the south by Kohilagodamukalana sold by the Crown; on the west by T. P. 103,296.



Surveyor-General's Office,
Colombo, November 13, 1912.

Scale of 8 Chains to an Inch.

A. H. G. DAWSON,
for Surveyor-General.

XXXV.—Preliminary plan 963.

Situation: Ennarua village in Yatikaha Korale South of Kurunegala District.

Lot.	Name of Land.	Extent, A. R. P.
151	Part of Dandagamuwa-oya (stream)	3 3 33

and bounded as follows: on the north by Galgodahena claimed by the Crown, Kuretiyahena claimed by the Crown, Kongahakumbura, &c., claimed by Rankot Pedi Durayalage Balaya and others, Kongahawela claimed by Edupullie Arachchilage Appu Naide, Kongahakumbura, &c., claimed by Rankot Pedi Durayalage Balaya and others, Dunumadala-gahapillewa claimed by Rankot Pedi Durayalage Biya and others, Kongahakumbura, &c., claimed by Rankot Pedi Durayalage Balaya and others, Galgodapillewa claimed by Rankot Pedi Durayalage Dinga and another, Kongahakumbura, &c., claimed by Rankot Pedi Durayalage Balaya and another, Kongahakumbura, &c., claimed by Rankot Pedi Durayalage Balaya and others, Meegahamulawatta, &c., claimed by Rankot Pedi Durayalage Dingiriya and others; on the east by Galgodapillewa sold by the Crown, Maragahapitiyakumbura, &c., claimed by Rankot Pedi Durayalage Dinga and others, Danpitiyaowita sold by the Crown, Danpitiyadeniya claimed by the Crown, Oyagawahena claimed by the Crown, Migahamulawatta claimed by Rankot Pedi Durayalage Peruma and others, Koholanakumbura, &c., claimed by Mapa Mudiyanse-lage Manelhamy and others, T. P. 136,824; on the south by part of the Dandagamuwa-oya (the village limit of Tawalandana); on the west by part of the Dandagamuwa-oya (the boundary of the Mayurawati korale).

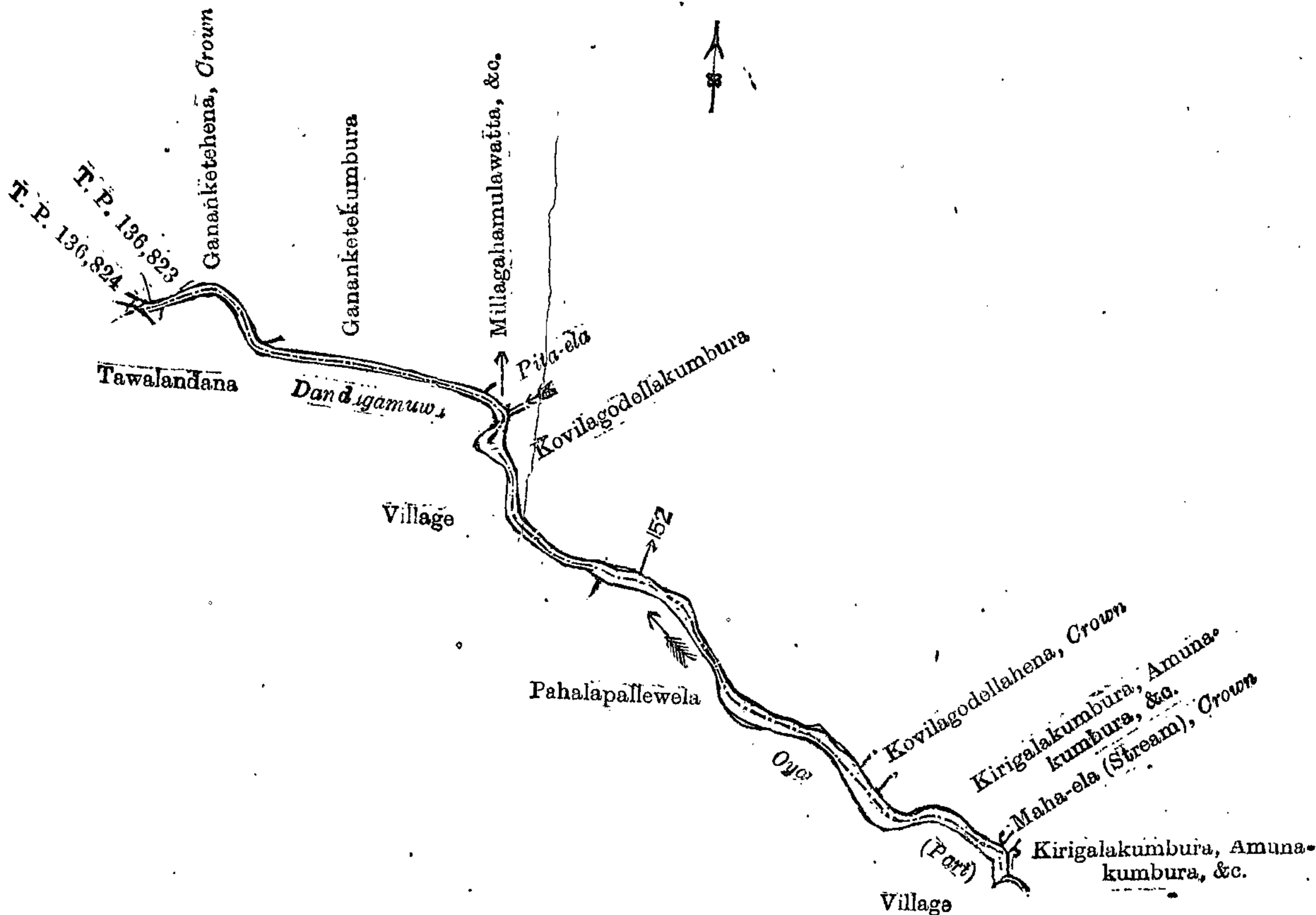
[For Diagram see page 726.]

XXXVI.—Preliminary plan 963.

Situation: Ennarua village in Yatikaha Korale South of Kurunegala District.

Lot.	Name of Land.	Extent, A. R. P.
152	Part of Dandagamuwa-oya (stream)	0 3 14

and bounded as follows: on the north by T. Ps. 136,824, 136,823, Gananketehena claimed by the Crown, Gananketekumbura claimed by Rankot Pedi Durayalage Peruma, Millagahamulawatta, &c., claimed by M. M. Manelhamy and others, Kovilagodallakumbura claimed by M. M. Ukku Banda and others, Kovilagodellahena claimed by the Crown, Kirigalakumbura-amunakumbura, &c., claimed by Mapa Mudiyanse-lage Ukku Banda and others, Maha-ela (stream) belonging to the Crown; on the east by Kirigalakumbura-amunakumbura, &c., claimed by Mapa Mudiyanse-lage Ukku Banda and others; on the south by part of the Dandagamuwa-oya (the village limit of Pahala Pallewela); on the west by part of the Dandagamuwa-oya (the village limit of Tawalandana).



Surveyor-General's Office,
Colombo, November 13, 1912.

Scale of 8 Chains to an Inch.

A. H. G. DAWSON,
for Surveyor-General.

Kurunegala S. O. 160, 1912—1913.

Kurunegala Notice No. 4,856.**Notice under "The Waste Lands Ordinances of 1897, 1899, 1900, and 1903."**

TAKE notice that unless within three months from May 9, 1913, the persons, if any, who claim any interest in the lands hereinafter mentioned or in any one or more of such lands or to some interest therein make claim in person or in writing to the said lands or any of them or to some interest therein to J. M. Davies, Esq., Special Officer appointed under section 28 of "The Waste Lands Ordinances of 1897, 1899, 1900, and 1903," at his office at Fort, Colombo:

Such special officer, in pursuance of the powers vested in him by the said Ordinances, will declare by writing under his hand that the said lands or such of them, as to which no claim has been made, are the property of the Crown.

J. M. DAVIES,
Special Officer.

Description of the Lands referred to.

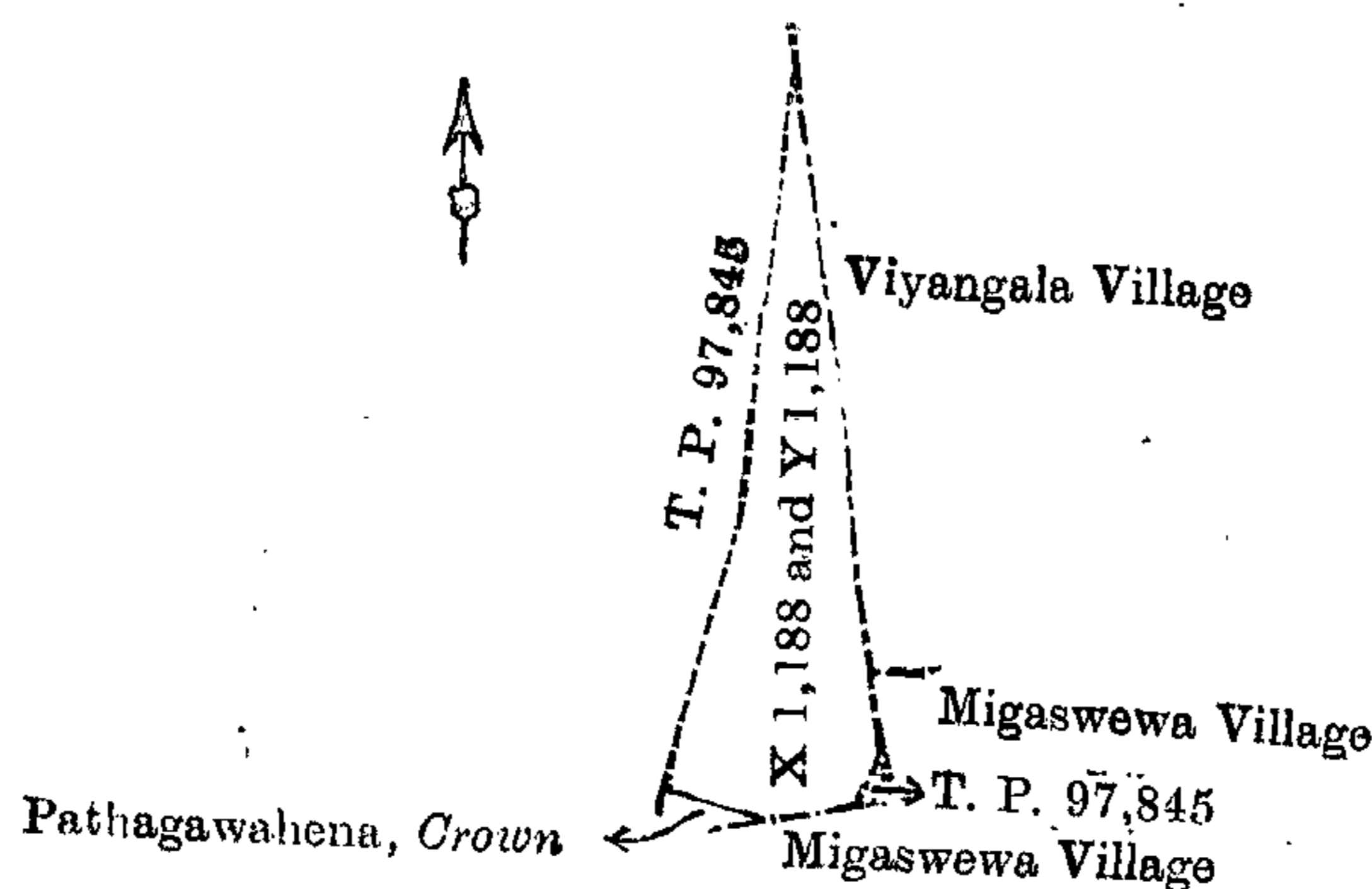
The following lots situated in the village of Kalatuwa, in the Mahagalboda Egoda korale of the Hiriyala hatpattu of the Kurunegala District, in the North-Western Province, as described in the annexed diagrams:—

I.—Preliminary plan 2,039.

Situation: Kalatuwa village in Mahagalboda Egoda korale of Kurunegala District.

Lot.	Name of Land.	Extent, A. R. P.
2473/X 1188	Railway line	0 0 6½
2473/Y 1188	Do.	0 1 29
		0 1 35½

and bounded as follows: on the north by the village limit of Viyangala; on the east by the village limit of Viyangala, the village limit of Migaswewa, T. P. 97,845; on the south by the village limit of Migaswewa, Pathagawahena claimed by the Crown; on the west by T. P. 97,845.



Surveyor-General's Office,
Colombo, March 5, 1913.

Scale of 4 Chains to an Inch.

A. H. G. DAWSON,
for Surveyor-General.

II.—Preliminary plan 2,039.

Situation: Kalatuwa village in Mahagalboda Egoda korale of Kurunegala District.

Lot.	Name of Land.	Extent, A. R. P.
P. P. 2414/B 1179	Railway line	0 0 3

and bounded as follows: on the north by railway line claimed by the Crown; on the east and south by the village limit of Migaswewa; on the west by T. P. 97,845.



Surveyor-General's Office,
Colombo, March 5, 1913.

Scale of 4 Chains to an Inch.

A. H. G. DAWSON,
for Surveyor-General.

Kurunegala S. O. 161, 1912—1913.

Kurunegala Notice No. 4,857.**Notice under "The Waste Lands Ordinances of 1897, 1899, 1900, and 1903."**

TAKE notice that unless within three months from May 9, 1913, the persons, if any, who claim any interest in the lands hereinafter mentioned or in any one or more of such lands or to some interest therein make claim in person or in writing to the said lands or any of them or to some interest therein to J. M. Davies, Esq., Special Officer appointed under section 28 of "The Waste Lands Ordinances of 1897, 1899, 1900, and 1903," at his office at Fort, Colombo:

Such Special Officer, in pursuance of the powers vested in him by the said Ordinances, will declare by writing under his hand that the said lands or such of them, as to which no claim has been made, are the property of the Crown.

J. M. DAVIES,
Special Officer.

Description of the Lands referred to.

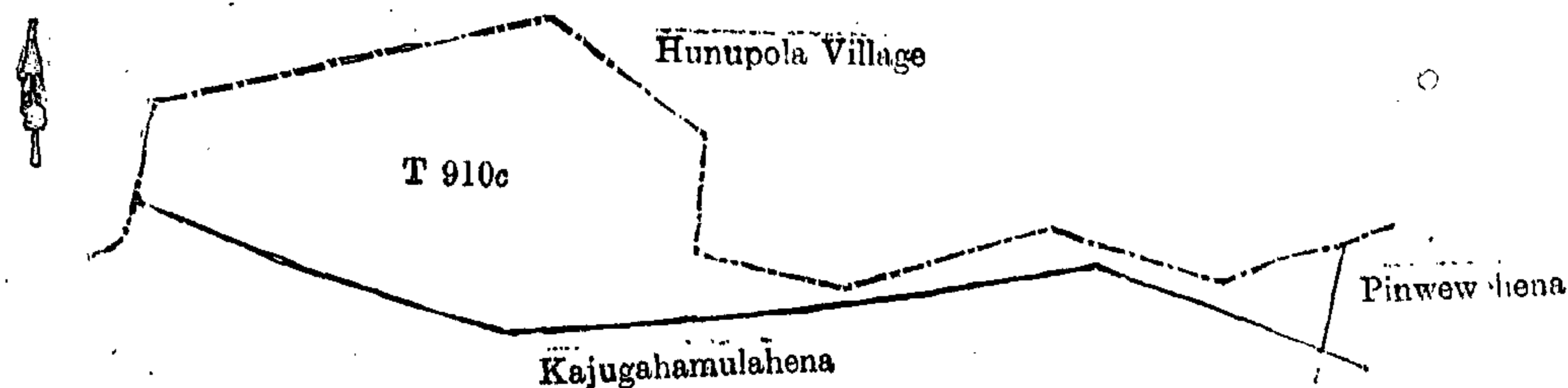
The following lots situated in the village of Galagedera, in the Mahagalboda Egoda korale of the Hiriyala hatpattu of the Kurunegala District, in the North-Western Province, as described in the annexed diagrams:—

I.—Preliminary plan 1,946.

Situation: Galagedera village in Mahagalboda Egoda korale of Kurunegala District.

Lot.	Name of Land.	Extent, A. R. P.
T 910c	Kajugahamulahena	2 2 5

and bounded as follows : on the north by the village limit of Hunupola ; on the east by Pinwewehena claimed by Kirinaidelage Pinhami and others ; on the south by Kajugahamulahena claimed by Kirinaidelage Punchi Naide and others ; on the west by the village limit of Hunupola.



Surveyor-General's Office,
Colombo, March 10, 1913.

Scale of 4 Chains to an Inch.

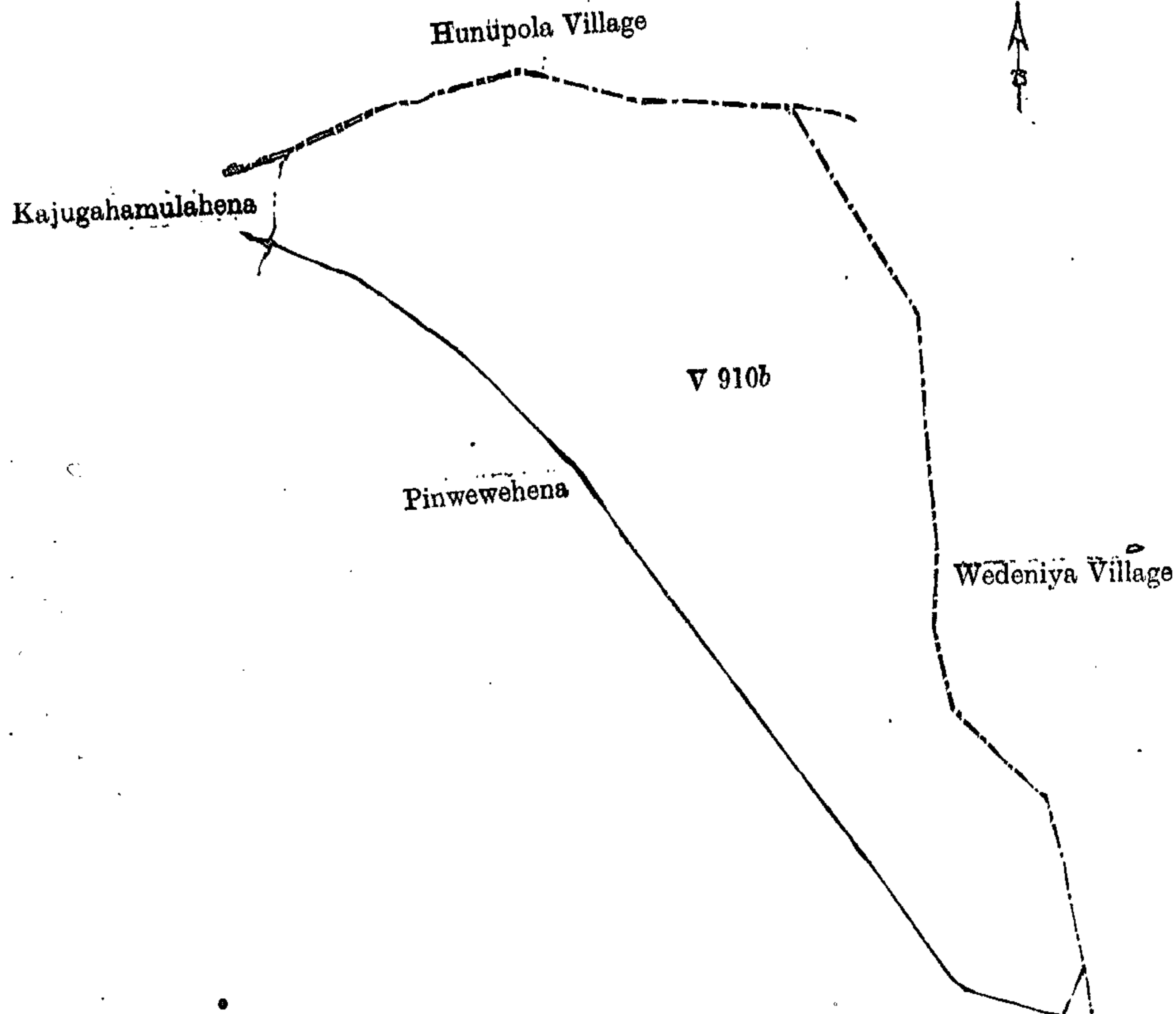
A. H. G. DAWSON,
for Surveyor-General.

II.—Preliminary plan 1,946.

Situation : Galagedera village in Mahagalboda Egoda korale of Kurunegala District.

Lot.	Name of Land.	Extent, A. R. P.
V 910b	Pinwewehena	7 0 23

and bounded as follows : on the north by the village limit of Hunupola ; on the east by the village limit of Wedeniya ; on the south by Pinwewehena claimed by Kirinaidelage Pinhami and others ; on the west by Pinwewehena claimed by Kirinaidelage Pinhamy and others, Kajugahamulahena claimed by Kirimal Naide, Kirinaidelage Punchi Appunaide, and others.



Surveyor-General's Office,
Colombo, March 10, 1913.

Scale of 4 Chains to an Inch.

A. H. G. DAWSON,
for Surveyor-General.

Kurunegala S. O. 162, 1912—1913.

Kurunegala Notice No. 4,858.

Notice under "The Waste Lands Ordinances of 1897, 1899, 1900, and 1903."

TAKE notice that unless within three months from May 9, 1913, the persons, if any, who claim any interest in the lands hereinafter mentioned or in any one or more of such lands or to some interest therein make claim in person or in writing to the said lands or any of them or to some interest therein to J. M. Davies, Esq., Special Officer appointed under section 28 of "The Waste Lands Ordinances of 1897, 1899, 1900, 1903," at his office at Fort, Colombo :

Such Special Officer, in pursuance of the powers vested in him by the said Ordinances, will declare by writing under his hand that the said lands or such of them, as to which no claim has been made, are the property of the Crown.

J. M. DAVIES,
Special Officer.

Description of the Lands referred to.

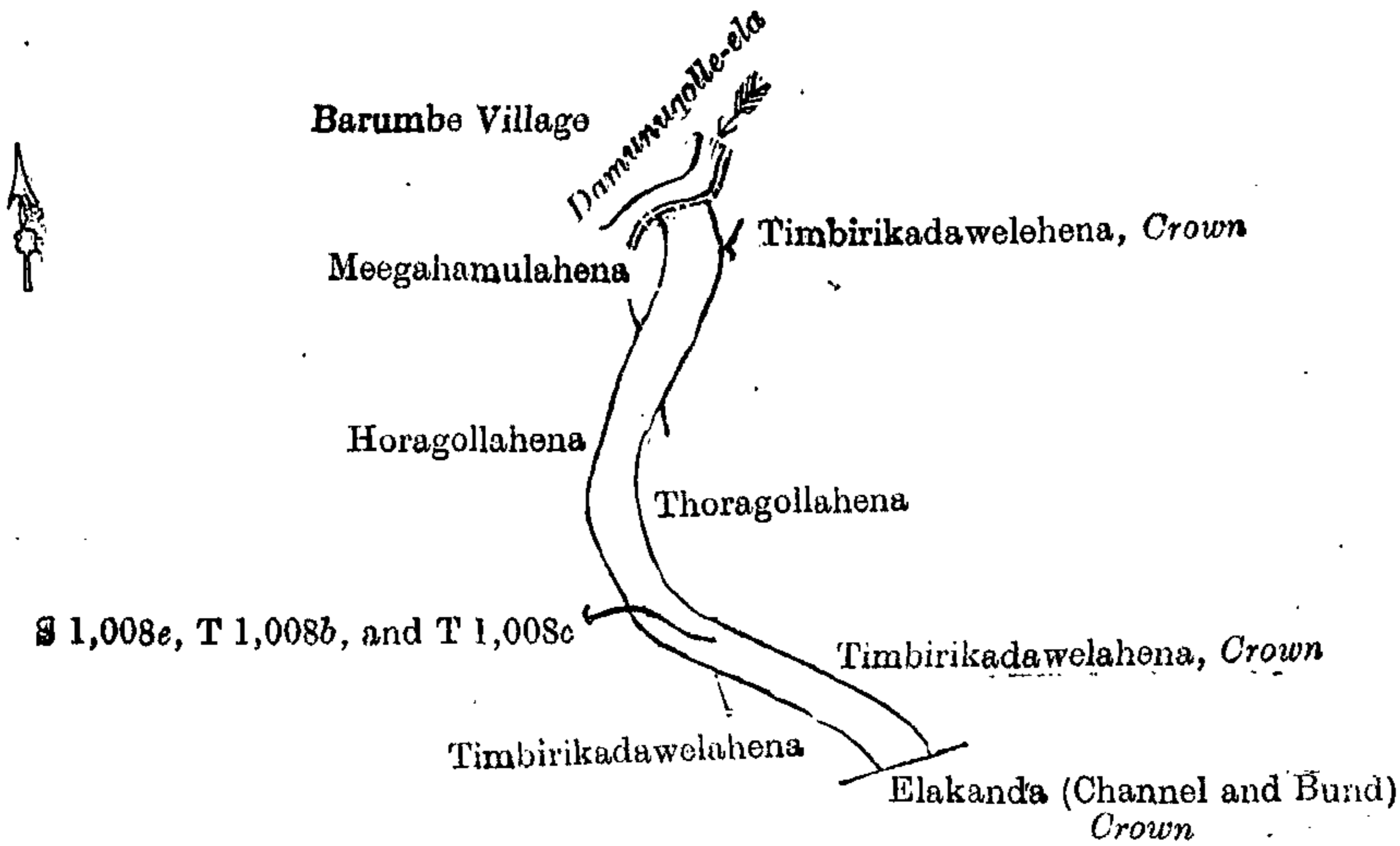
The following lots situated in the village of Moragolla, in the Mahagalboda Egoda korale of the Hiriya hatpattu of the Kurunegala District, in the North-Western Province, as described in the annexed diagrams :—

I.—Preliminary plan 2,006.

Situation : Moragolla village in Mahagalboda Egoda korale of Kurunegala District.

Lot.	Name of Land.	Extent, A. R. P.
S 1008e ..	Elakanda (channel and bund) ..	0 0 37
T 1008b ..	Do. ..	0 0 24
T 1008c ..	Do. ..	0 0 31
		0 2 12

and bounded as follows : on the north by the Damunugolle-ela (the village limit of Barumbe) ; on the east by Timbrikadawalahena claimed by the Crown, Thoragollahena sold by the Crown, Timbrikadawalahena claimed by the Crown ; on the south by Elakanda (channel and bund) belonging to the Crown, Timbrikadawalahena sold by the Crown ; on the west by Horagollahena sold by the Crown, Meegahamulahena sold by the Crown.



Surveyor-General's Office,
Colombo, January 8, 1913.

Scale of 4 Chains to an Inch.

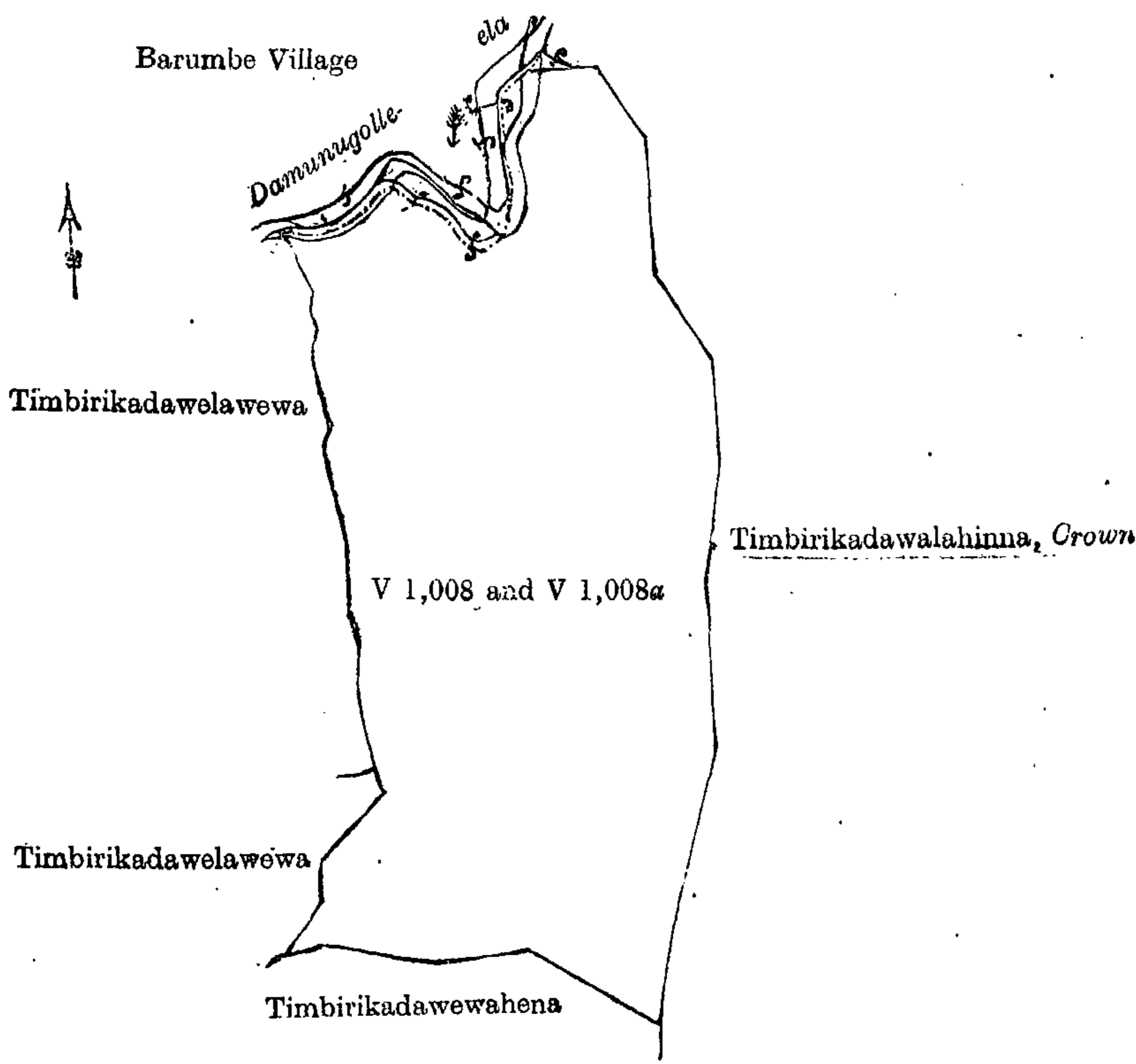
A. H. G. DAWSON,
for Surveyor-General.

II.—Preliminary plan 2,006.

Situation : Moragolla village in Mahagalboda Egoda korale of Kurunegala District.

Lot.	Name of Land.	Extent, A. R. P.
V 1008 =	Wewaihalahena ..	5 2 30
V 1008a =	Timbrikadawelaminipittaniya (burial ground) ..	0 3 7
		6 1 37

and bounded as follows : on the north by the Damunugolle-ela (the village limit of Barumbe), Timbrikadawalahinna belonging to the Crown ; on the east by Timbrikadawalahinna belonging to the Crown ; on the south by Timbrikadawalahenna sold by the Crown ; on the west by Timbrikadawelawewa claimed by Janakarala Vedarallage Dingiri Banda and others, Timbrikadawelawewahena sold by the Crown.



Surveyor-General's Office,
Colombo, January 8, 1913.

Scale of 4 Chains to an Inch.

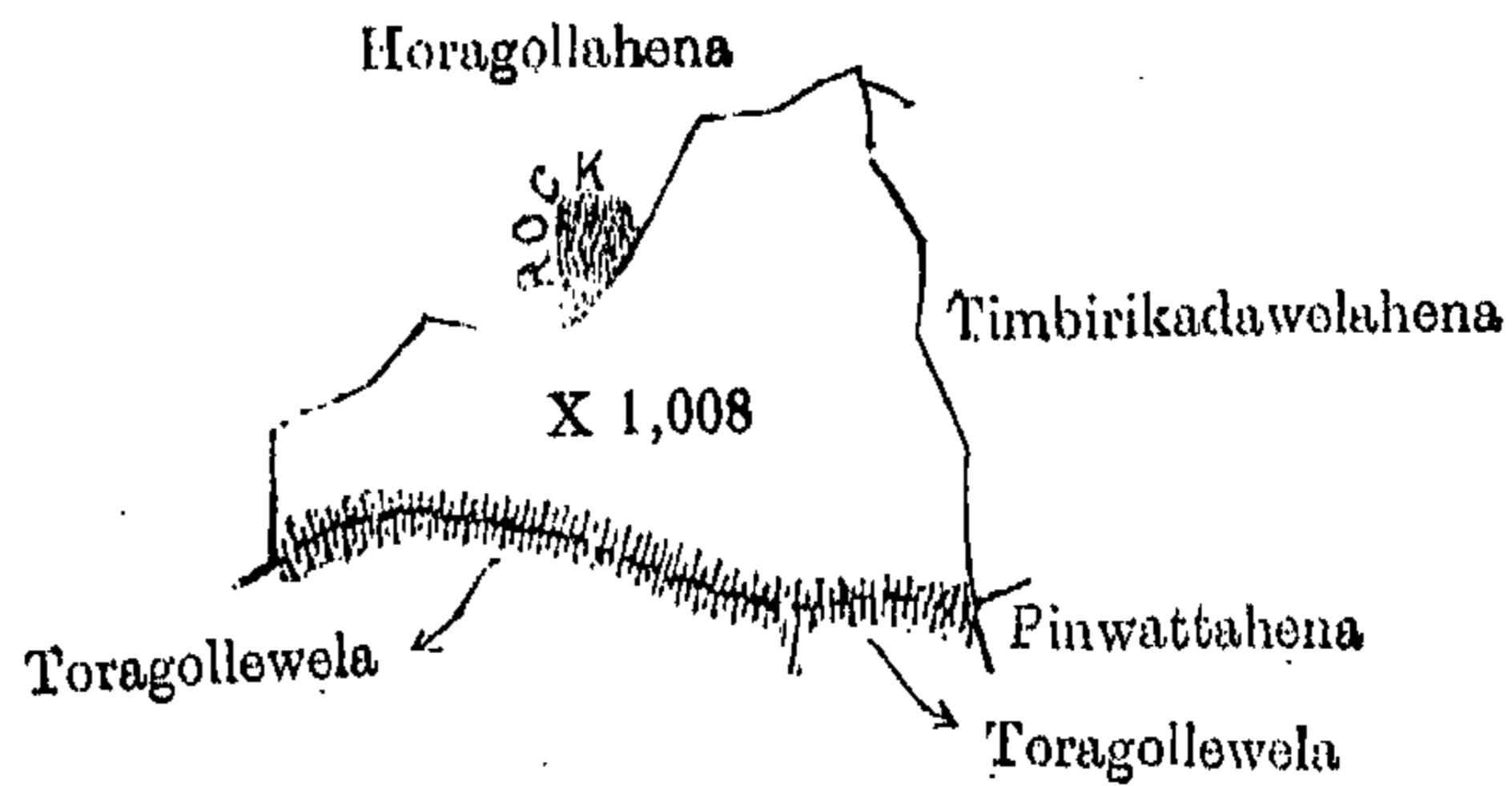
A. H. G. DAWSON,
for Surveyor-General.

III.—Preliminary plan 2,006.

Situation : Moragolla village in Mahagalboda Egoda korale of Kurunegala District.

Lot.	Name of Land.	Extent, A. R. P.
X 1008	Toragollewewa (tank)	1 0 15

and bounded as follows : on the north by Horagollahena sold by the Crown ; on the east by Timbrikadawelahena sold by the Crown ; Pinwattahena sold by the Crown ; on the south by Toragollewela claimed by Bandirallage Ranhamy and another ; on the west by Horagollahena sold by the Crown.



Surveyor-General Office,
Colombo, January 8, 1913.

Scale of 4 Chains to an Inch.

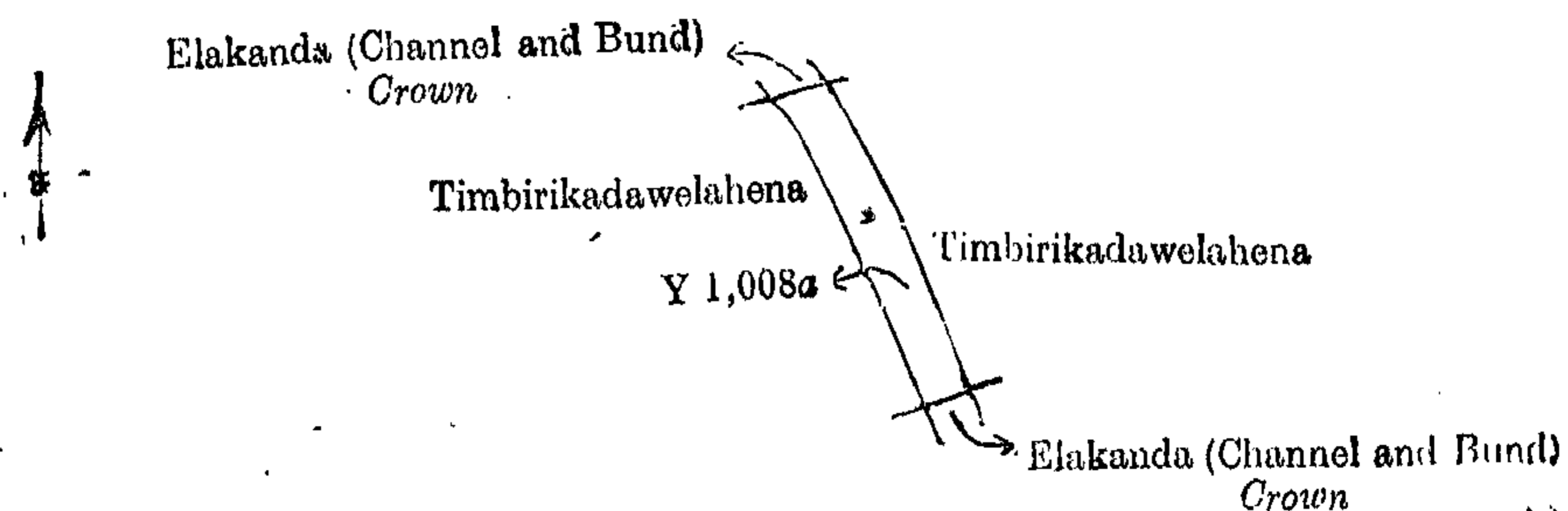
A. H. G. DAWSON,
for Surveyor-General.

IV.—Preliminary plan 2,006.

Situation : Moragolla village in Mahagalboda Egoda korale of Kurunegala District.

Lot.	Name of Land.	Extent, A. R. P.
Y 1008a	Elakanda (channel and bund)	0 0 37

and bounded as follows : on the north by Elakanda (channel and bund) belonging to the Crown ; on the east by Timbrikadawelahena sold by the Crown ; on the south by Elakanda (channel and bund) belonging to the Crown ; on the west by Timbrikadawelahena sold by the Crown.



Surveyor-General's Office,
Colombo, January 8, 1913.

Scale of 4 Chains to an Inch.

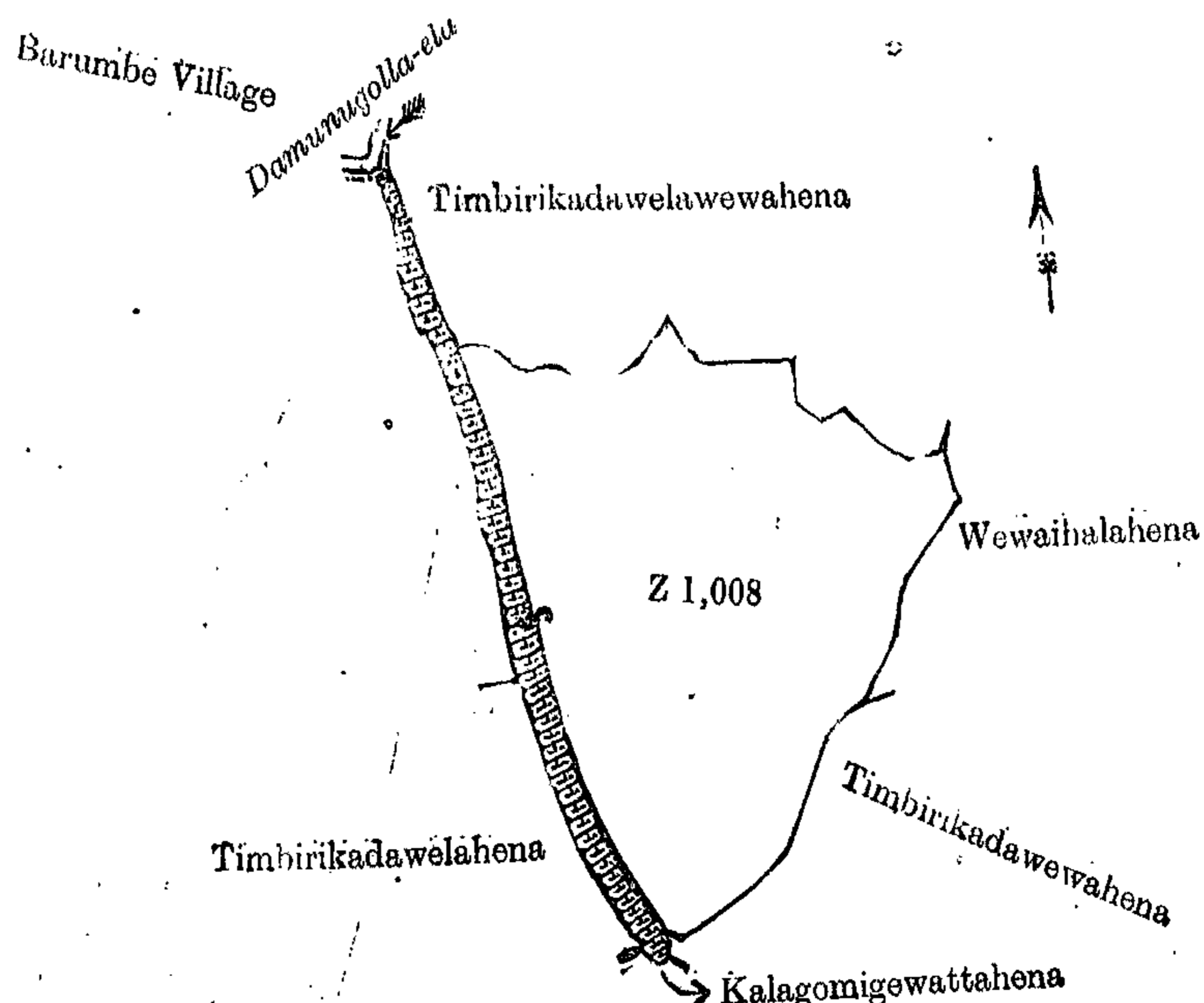
A. H. G. DAWSON,
for Surveyor-General.

V.—Preliminary plan 2,006.

Situation : Moragolla village in Mahagalboda Egoda korale of Kurunegala District.

Lot.	Name of Land.	Extent, A. R. P.
Z 1008	Timbrikadawelawewa (tank)	2 3 19

and bounded as follows : on the north by the Damunugolla-ela (the village limit of Barumbe), Timbrikadawelawewahena sold by the Crown ; on the east by Wewaihalahena claimed by Vidanelage Menick Rala and others ; on the south by Timbrikadawewahena sold by the Crown, Kalagomigewattahena claimed by Vidanelage Tickeri Banda and others ; on the west by Timbrikadawelahena sold by the Crown, Timbrikadawelahena claimed by the Crown.



Surveyor-General's Office,
Colombo, January 8, 1913.

Scale of 4 Chains to an Inch.

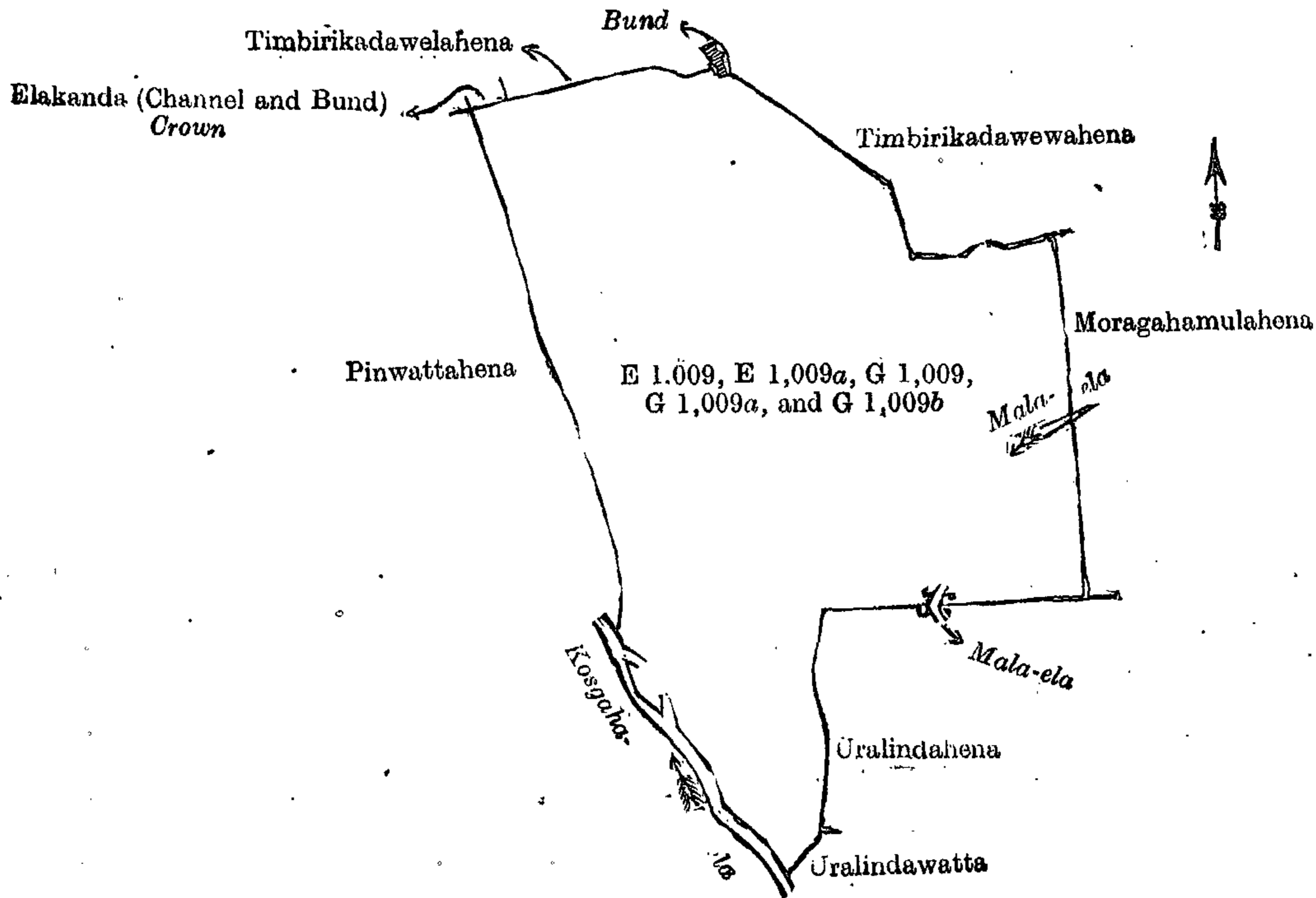
A. H. G. DAWSON,
for Surveyor-General.

VI.—Preliminary plan 2,006.

Situation : Moragolla village in Mahagalboda Egoda korale of Kurunegala District.

Lot.	Name of Land.	Extent, A. R. P.	Lot.	Name of Land.	Extent, A. R. P.
E 1009	Kalagomigewattahena	5 2 10	G 1009b	Elakanda (channel and bund)..	0 0 5
E 1009a	Elakanda (channel and bund)..	0 2 10			
G 1009	Galgodahena	0 2 39			6 3 26
G 1009a	Elakanda (channel and bund)..	0 0 2			

and bounded as follows : on the north by Elakanda (channel and bund) claimed by the Crown, Timbirikadawelahena sold by the Crown, a bund. Timbirikadawelahena sold by the Crown ; on the east by Moragahamulahena claimed by Punchirala Vidanelage Menikrala and others ; on the south by Malindahena sold by the Crown, Malindawatta sold by the Crown ; on the west by Kosgaha-ela, Pinwattahena sold by the Crown



Surveyor-General's Office,
Colombo, January 8, 1913.

Scale of 4 Chains to an Inch.

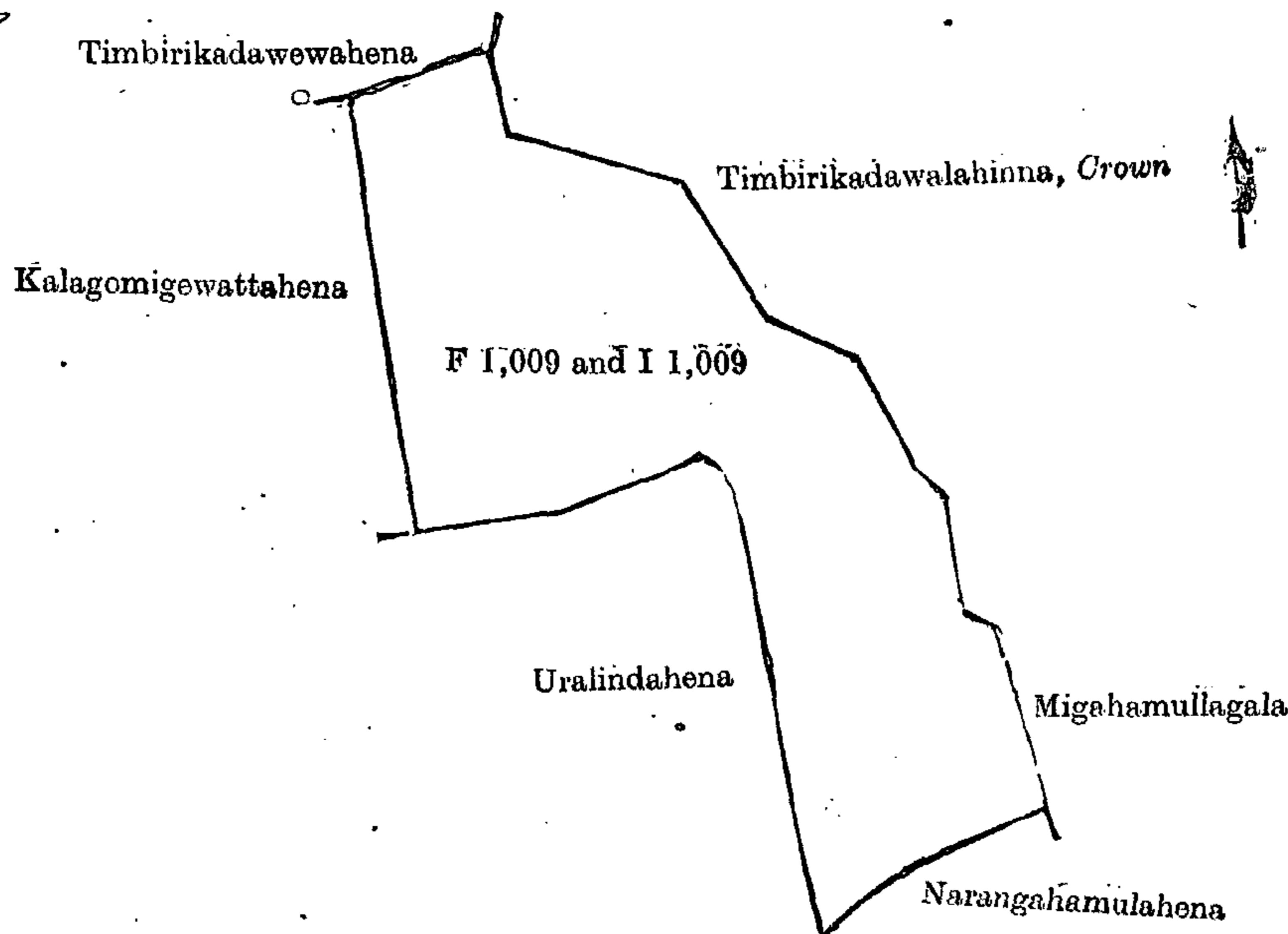
A. H. G. DAWSON,
for Surveyor-General.

VII.—Preliminary plan 2,006.

Situation : Moragolla village in Mahagalboda Egoda korale of Kurunegala District.

Lot.	Name of Land.	Extent, A. R. P.
F 1009	Moragahamulahena	2 0 35
I 1009	Emagamarallagehena	2 1 0
		4 1 35

and bounded as follows : on the north by Timbirikadawewahena sold by the Crown, Timbirikadawalahinna claimed by the Crown ; on the east by Timbirikadawalahinna claimed by the Crown, Migahamullagala claimed by Menikrallage Dingiri Menika and others ; on the south by Narangahamulahena sold by the Crown, Uralindahena sold by the Crown ; on the west by Kalagomigewattahena claimed by Vidanalage Tikiri Banda and others.



Surveyor-General's Office,
Colombo, January 8, 1913.

Scale of 4 Chains to an Inch.

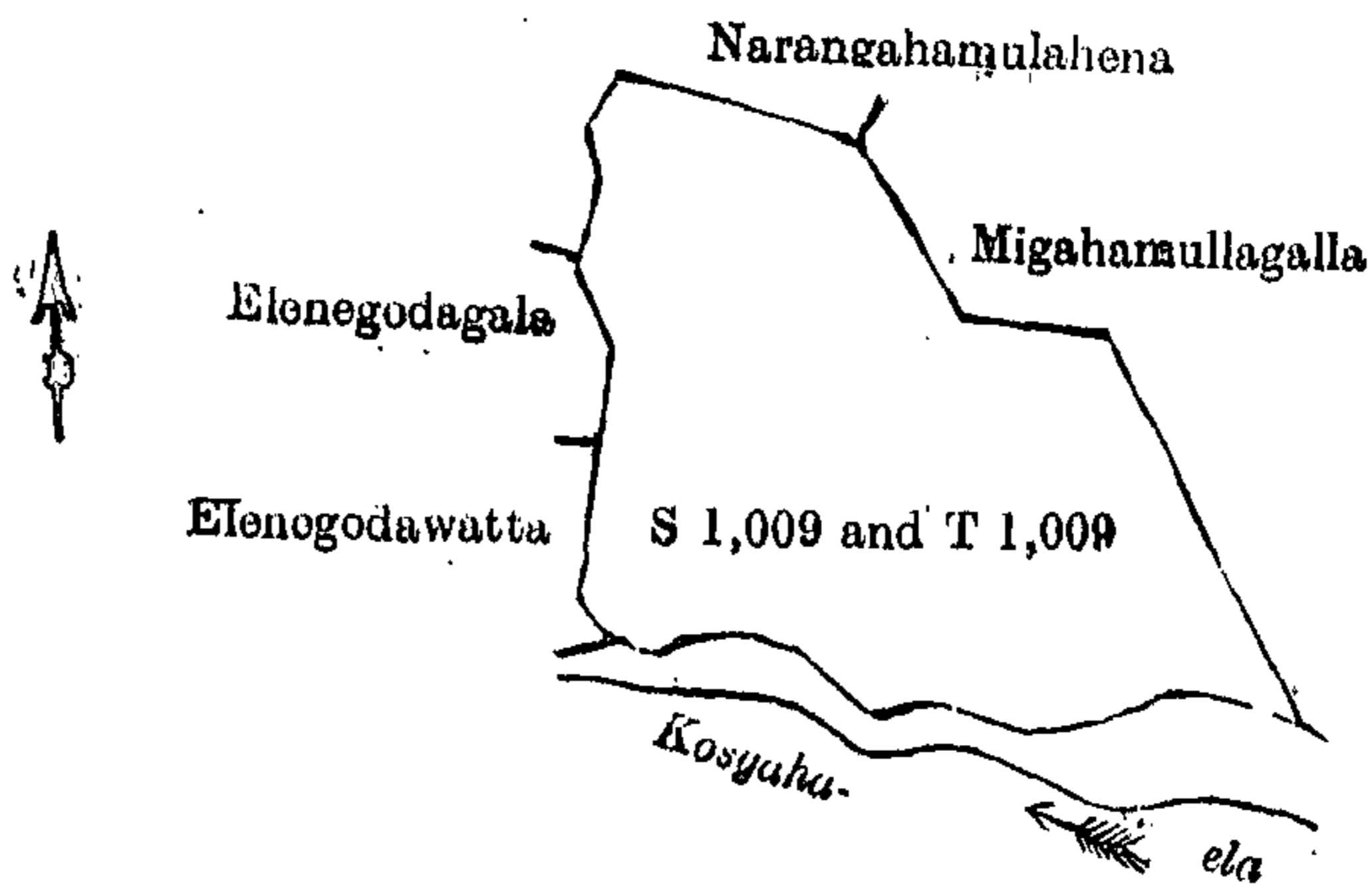
A. H. G. DAWSON,
for Surveyor-General.

VIII.—Preliminary plan 2,006.

Situation : Moragolla village in Mahagalboda Egoda korale of Kurunegala District.

Lot.	Name of Land.	Extent, A. R. P.
S 1009	.. Kahatagahamulagala	.. 1 1 30
T 1009	.. Migahamulagala	.. 0 2 20
		2 0 10

and bounded as follows : on the north by Narangahamulahena sold by the Crown, Migahamullagala claimed by Menikrallage Dingiri Menika and others ; on the east by Migahamullagala claimed by Menikrallage Dingiri Menika and others ; on the south by the Kosgaha-ela ; on the west by Elenegodawatta sold by the Crown, Elenegodagala sold by the Crown, Narangahamulahena sold by the Crown.



Surveyor-General's Office,
Colombo, January 8, 1913.

Scale of 4 Chains to an Inch.

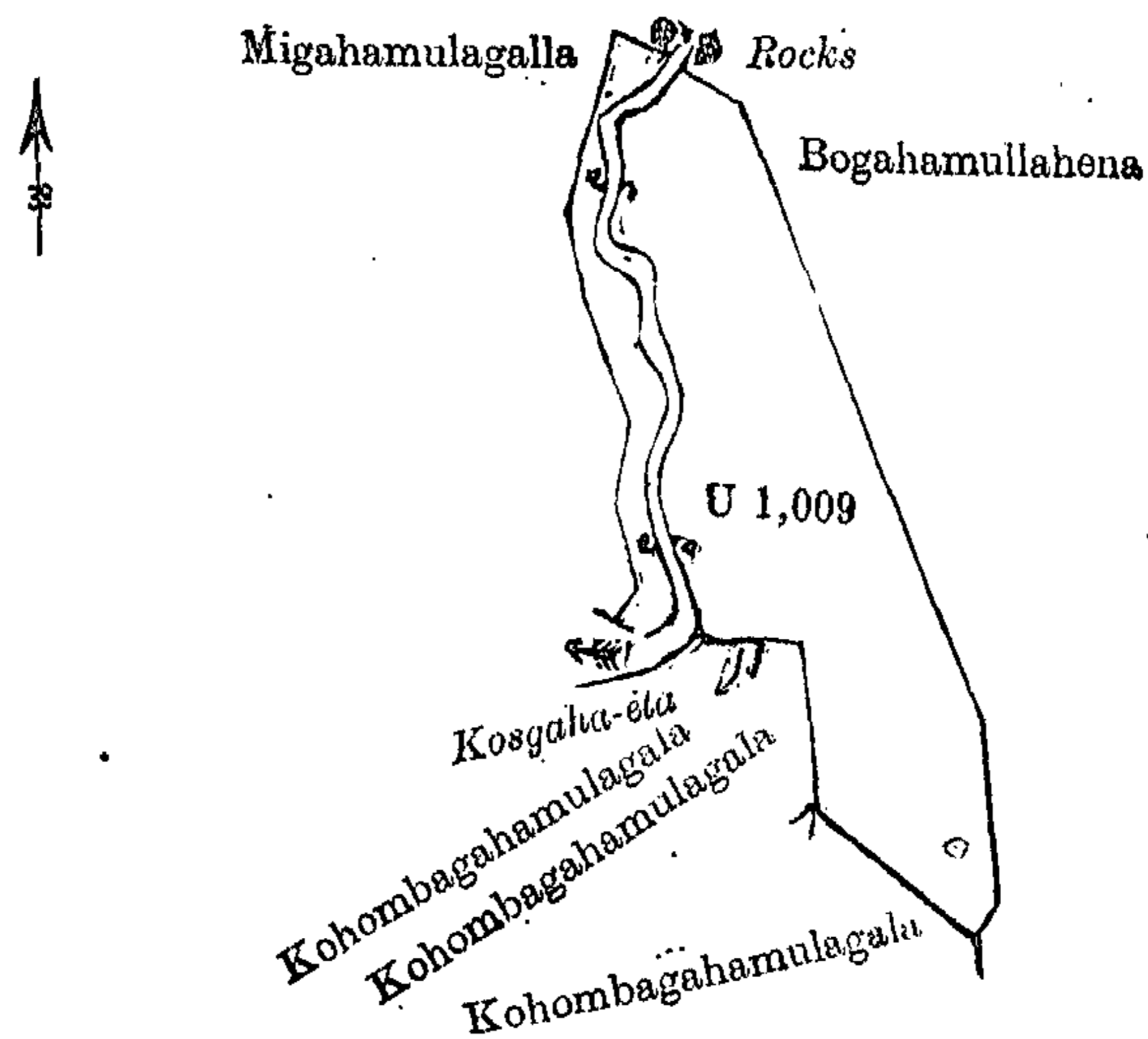
A. H. G. DAWSON,
for Surveyor-General.

IX.—Preliminary plan 2,006.

Situation : Moragolla village in Mahagalboda Egoda korale of Kurunegala District.

Lot.	Name of Land.	Extent, A. R. P.
U 1009	.. Gira-ambagahamulahena	.. 1 2 13

and bounded as follows : on the north by Migahamullagala claimed by Menikrallage Dingiri Menika and others, Bogahamullahena claimed by Bandaralage Ranhamy and others ; on the east by Bogahamullahena claimed by Bandaralage Ranhamy and others ; on the south by Kohombagahamulagala sold by the Crown, the Kosgaha-ela ; on the west by Kohombagahamulagala claimed by Bandirallage Tikiri Menika, Kohombagahamulagala sold by the Crown, Migahamullagala claimed by Menikrallage Dingiri Banda and others.



Surveyor-General's Office,
Colombo, January 8, 1913.

Scale of 4 Chains to an Inch.

A. H. G. DAWSON,
for Surveyor-General.

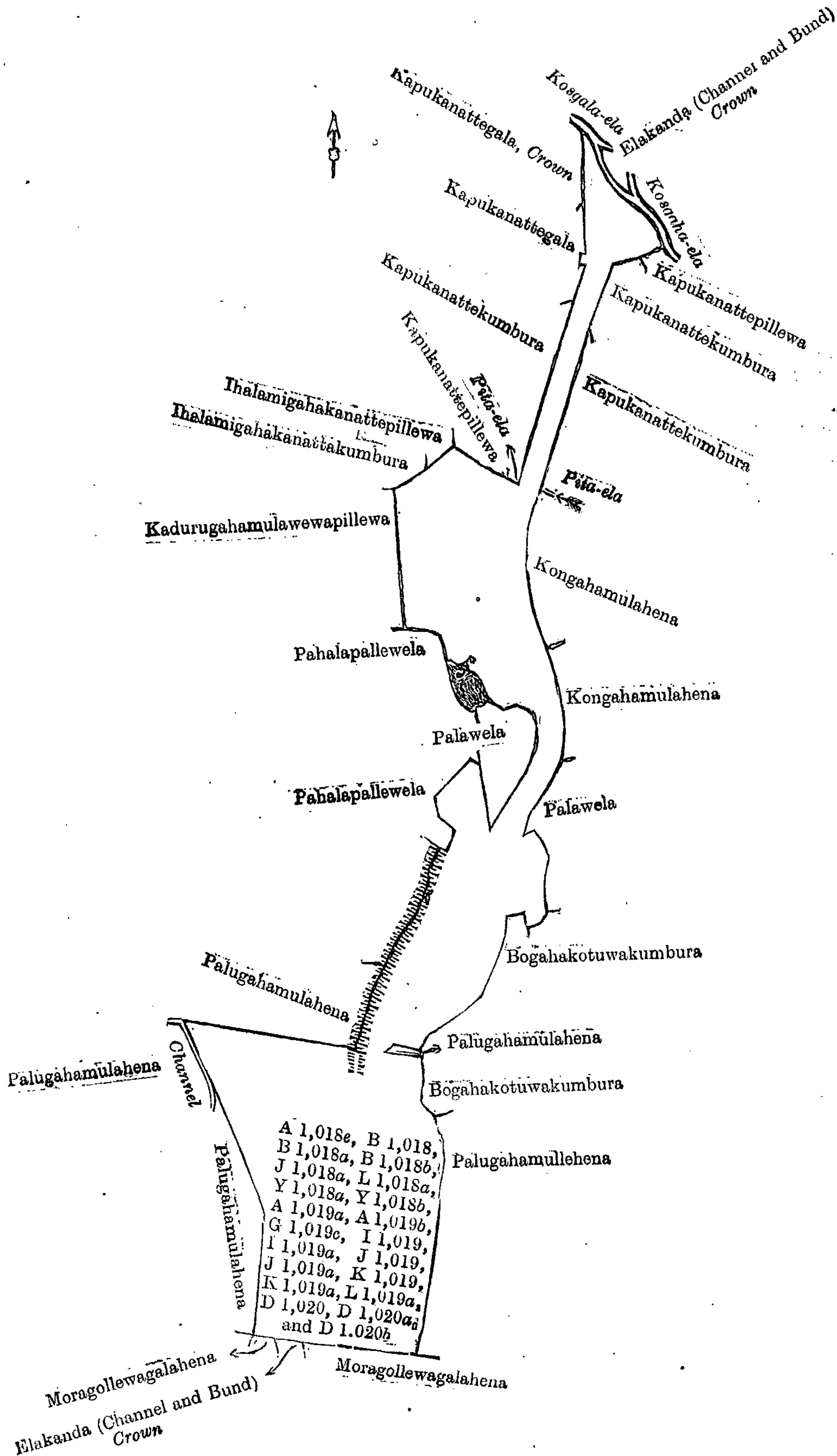
X.—Preliminary plan 2,012.

Situation : Moragolla village in Mahagalboda Egoda korale of Kurunegala District.

Lot.	Name of Land.	Extent, A. R. P.	Lot.	Name of Land.	Extent, A. R. P.
A 1018e	.. Elakanda (channel and bund)	.. 0 0 6	I 1019a	.. Elakanda (channel and bund)	.. 0 1 22
B 1018	.. Do. (do.)	.. 0 0 26½	J 1019	.. Pallewelapillewa	.. 0 1 2
B 1018a	.. Kapukanattapillewa	.. 0 0 18	J 1019a	.. Elakanda (channel and bund)	.. 0 0 10
B 1018b	.. Do.	.. 0 0 2½	K 1019	.. Bogahakotuwahena	.. 0 0 31
J 1018a	.. Elakanda (channel and bund)	.. 0 1 2	K 1019a	.. Elakanda (channel and bund)	.. 0 0 4
L 1018a	.. Do. (do.)	.. 0 0 8	L 1019a	.. Do. (do.)	.. 0 0 32
Y 1018a	.. Do. (do.)	.. 0 0 37	D 1020	.. Palugollehena	.. 1 3 24
Y 1018b	.. Palawelapillewa..	.. 1 0 37	D 1020a	.. Elakanda (channel and bund)	.. 0 1 37
A 1019a	.. Elakanda (channel and bund)	.. 0 0 17	D 1020b	.. Palugollehena	.. 0 3 33
A 1019b	.. Palawelapillewa..	.. 0 0 15			7 1 5
G 1019c	.. Elakanda (channel and bund)	.. 0 0 3			
I 1019	.. Pallewewa (tank)	.. 0 1 38			

and bounded as follows : on the north by Ithalamigahakanattekkumbura claimed by Kiri Sandala Garu and another, Ithalamigahakanatteppillewa claimed by Rankiralage Heen Kendi and another, Kapukanatteppillewa claimed by Mudiyanselage Punchi Banda and another, the Pita-ela, Kapukanattekkumbura claimed by M. Punchi Banda and another,

Kapukanattegala claimed by the Irrigation Department, Kapukanattegala claimed by the Crown, the Kosgaha-ela, Elakanda (channel and bund) claimed by the Crown, the Kosgaha-ela; on the east Kapukanattepillewa sold by the Crown, Kapukanattekumbura claimed by A. Dingiri Menika, Kapukanattekumbura claimed by M. Punchi Banda and another, Kongahamulahena sold by the Crown, Palawela claimed by Nelawa Utku Amma, Bogahapotuwakumbura claimed by Menikrallage Dingiri Menika and others, Palugahamulahena claimed by Pinhamillage Mudiyanse and another, Bogahakotuwakumbura claimed by Menikrallage Dingiri Menika and others, Palugahamullehena claimed by Bandirallage Ranhamy and another; on the south by Moragollewagalahena claimed by Vidanelage Menikrala and others, Elakanda (channel and bund) claimed by the Crown, Moragollewagalahena claimed by Nakatralage Ranhamy and others; on the west by Palugahamulahena sold by the Crown, a channel, Palugahamulahena sold by the Crown, Pahalapallewella claimed by Pinhamillage Mudiyanse and others, Palawela claimed by Nelawa Utku Amma, Pahalapallewella claimed by Pinhamillage Mudiyanse and others, Kadurugahamulawewapillewa claimed by ditto and another.



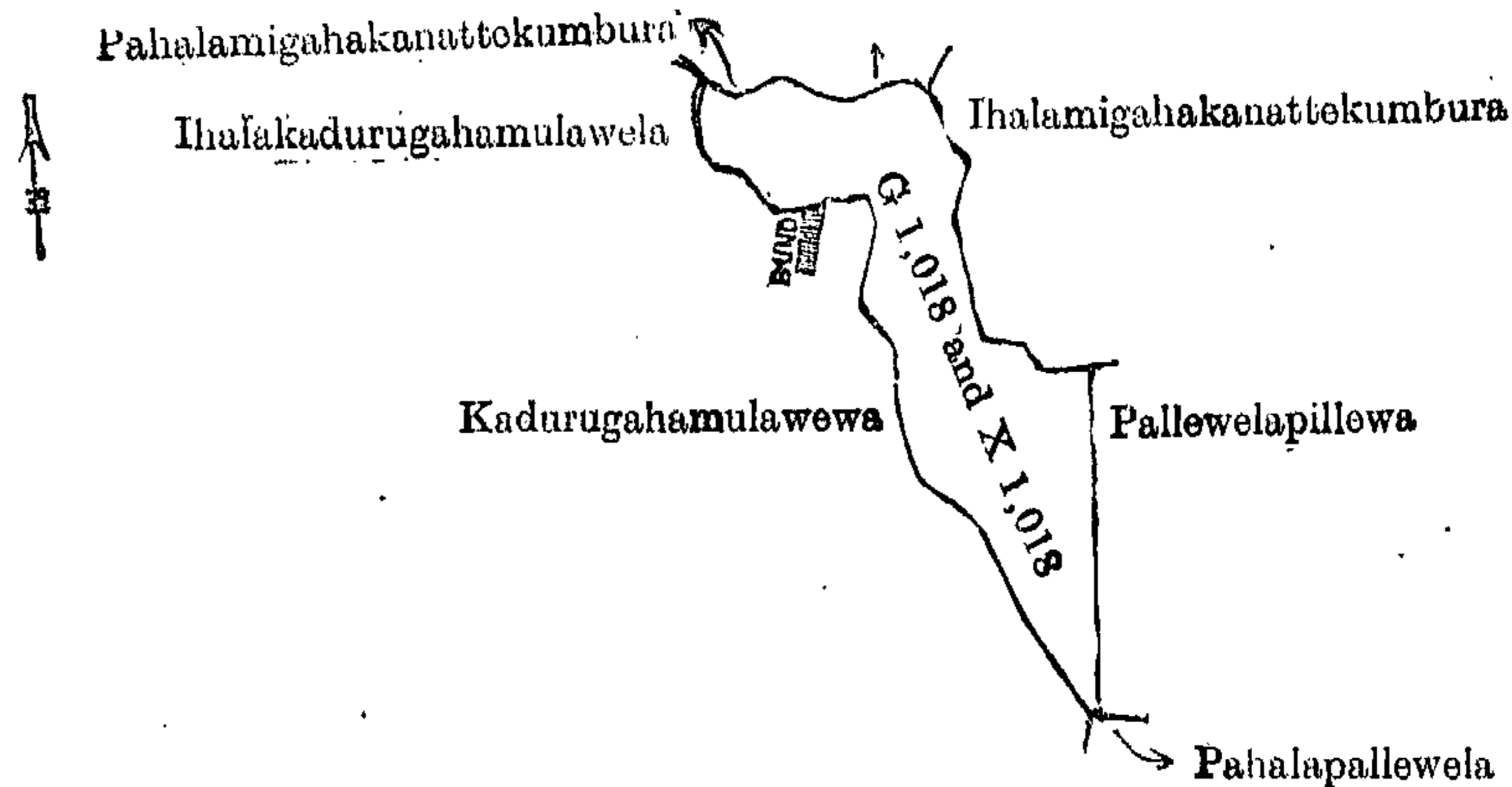
Scale of 4 Chains to an Inch.

XI.—Preliminary plan 2,012.

Situation: Moragolla village in Mahagalboda Egoda korale of Kurunegala District.

Lot.	Name of Land.	Extent, A. R. P.
G 1018	Ihalakadurugahamulawepillewa	0 1 19
X 1018	Kadurugahamulawewepillewa	0 2 7
		0 3 26

and bounded as follows : on the north by Pahalamigahakanattekkumbura claimed by Bandirallage Punchirala and others ; on the east by Ihalamigahakanattekkumbura claimed by Kiri Sandala Garu and others, Pallewelapillewa claimed by Vidanalage Menikrala and another ; on the south by Pahalapallewela claimed by Pinhamillage Mudiyanse and others ; on the west by Kadurugahamulahena sold by the Crown, Ihalakadurugahamulawela claimed by Kirihamy Vidanalage Awusadahamy Vidane and another.



Surveyor-General's Office,
Colombo, January 8, 1913.

Scale of 4 Chains to an Inch.

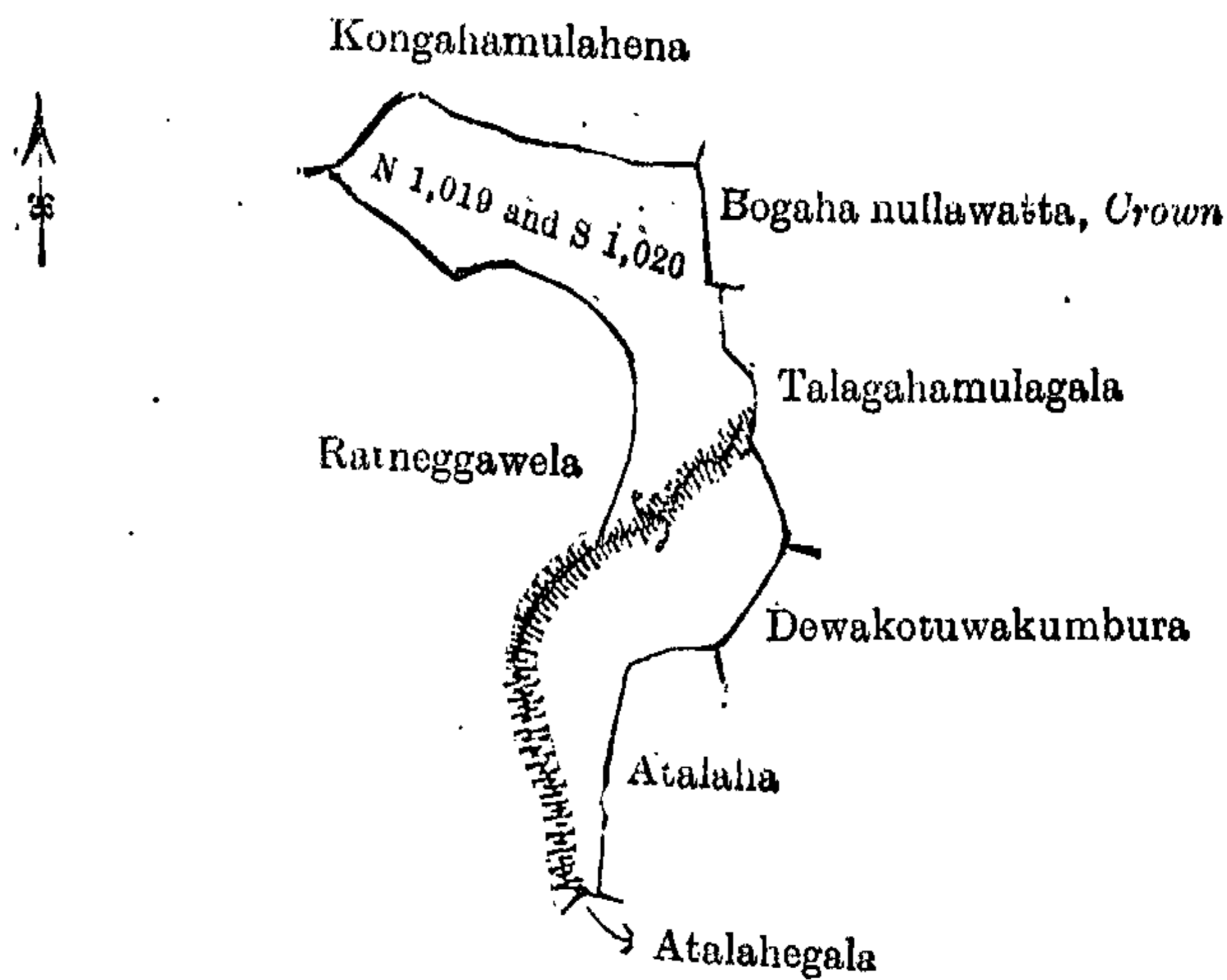
A. H. G. DAWSON,
for Surveyor-General.

XII.—Preliminary plan 2,012.

Situation : Moragolla village in Mahagalboda Egoda korale of Kurunegala District.

Lot.	Name of Land.	Extent, A. R. P.
N 1019	Ratneggewelapillewa	0 2 33
S 1020	Ratneggewelaiswetiya (tank)	0 2 1
		1 0 34

and bounded as follows : on the north by Kongahamulahena sold by the Crown ; on the east by Bogahamullawatta claimed by the Crown, Talagahamulagala sold by the Crown, Dewakotuwakumbura claimed by Ukkurallage Mutu Menika, Atalaha claimed by Punchirala Vedarallage Dingiri Banda and others ; on the south by Atalaha claimed by Punchirala Vedarallage Dingiri Banda and others ; on the west by Ratneggewela claimed by Punchirala Vedarallage Dingiri Banda and others.



Surveyor-General's Office,
Colombo, January 8, 1913.

Scale of 4 Chains to an Inch.

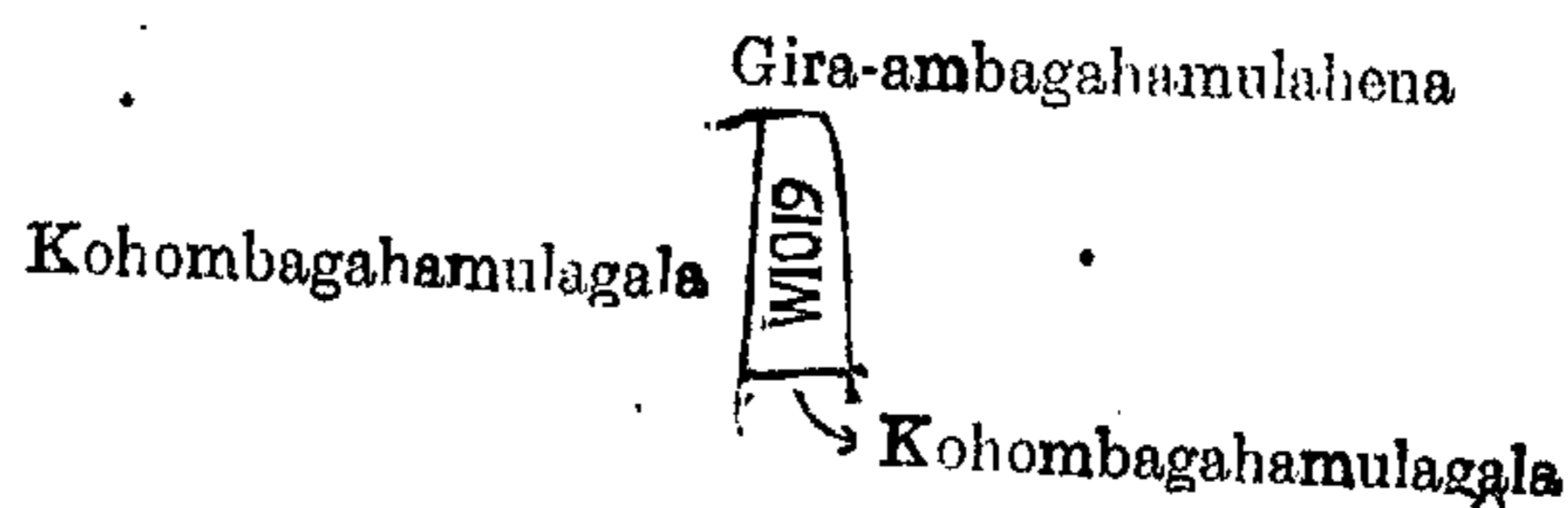
A. H. G. DAWSON,
for Surveyor-General.

XIII.—Preliminary plan 2,012.

Situation : Moragolla village in Mahagalboda Egoda korale of Kurunegala District.

Lot.	Name of Land.	Extent, A. R. P.
W 1019	Kohombagahamulagala	0 0 13

and bounded as follows : on the north and east by Gira-ambagahamulahena claimed by Menikrallage Dingiri Menika and another ; on the south and west by Kohombagahamulagala sold by the Crown.



Surveyor-General's Office,
Colombo, January 8, 1913.

Scale of 4 Chains to an Inch.

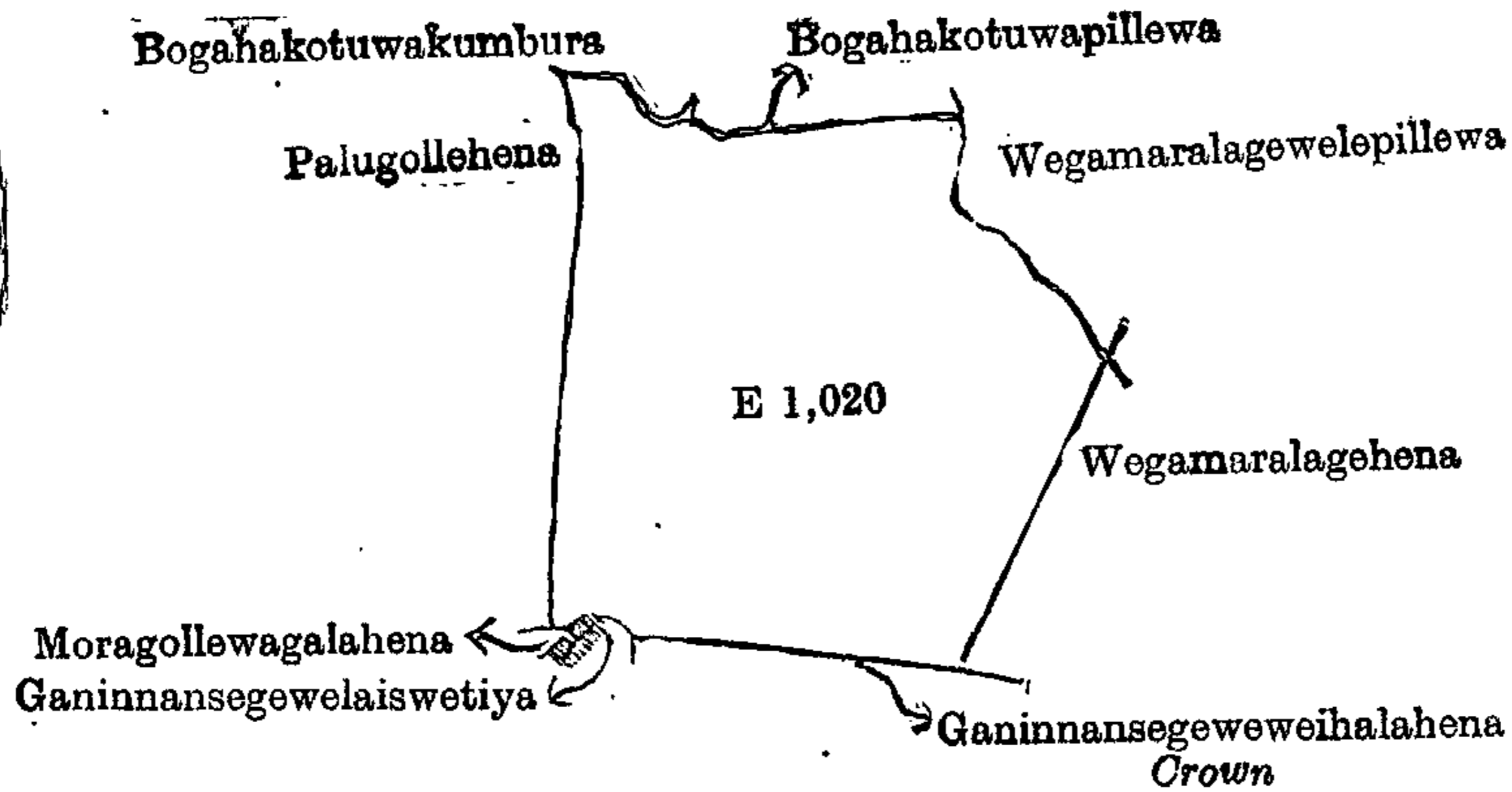
A. H. G. DAWSON,
for Surveyor-General.

XIV.—Preliminary plan 2,012.

Situation : Moragolla village in Mahagalboda Egoda korale of Kurunegala District.

Lot.	Name of Land.	Extent, A. R. P.
E 1020	Palugahamullehena	2 2 11

and bounded as follows : on the north by Bogahakotuwakumbura claimed by Menikrallage Dingiri Menika and others, Bogahakotuwapillewa claimed by ditto ; on the east by Wegamaralagewepillewa claimed by Ranhamillage Kapuruhamy and others, Wegamaralagehena sold by the Crown ; on the south by Ganinnansegewewehalahaena claimed by the Crown, Ganinnansegeweiswetiya claimed by Menikrallage Dingiri Menika and others, Moragollewagalahaena claimed by Vidanelage Menikralla and others ; on the west by Palugollehena claimed by Vedaralage Kalu Banda.



Surveyor-General's Office,
Colombo, January 8, 1913.

Scale of 4 Chains to an Inch.

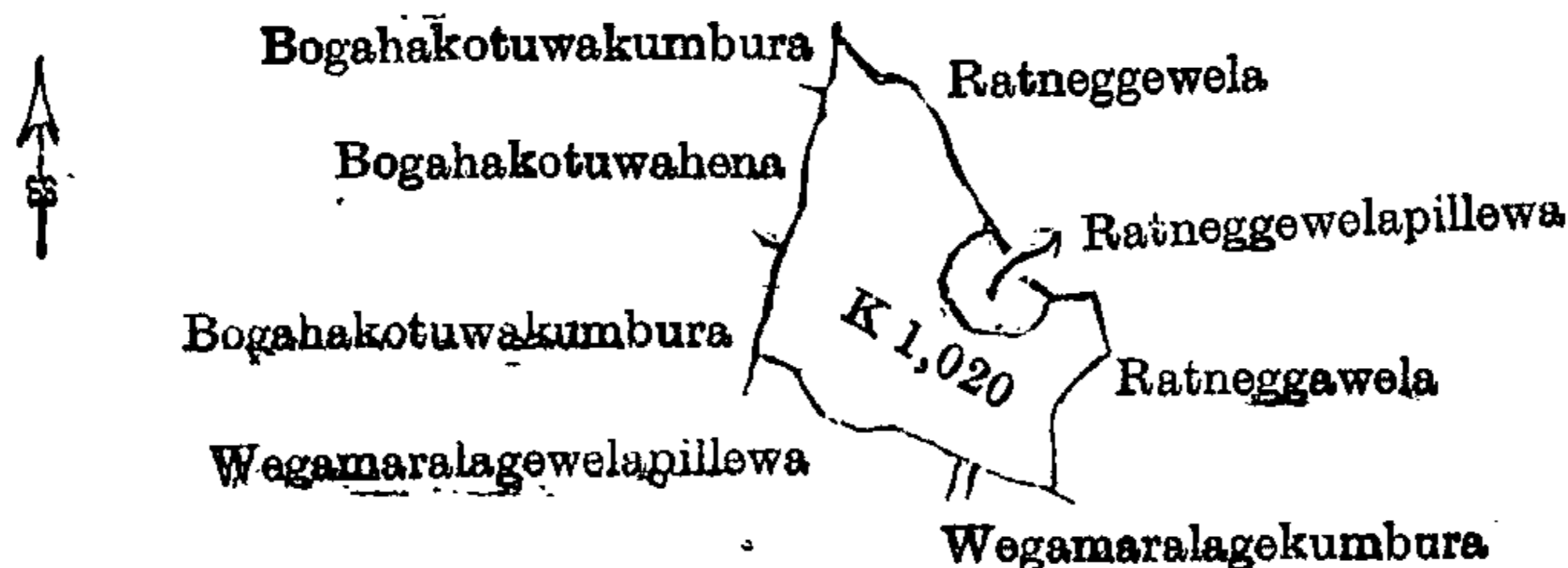
A. H. G. DAWSON,
for Surveyor-General.

XV.—Preliminary plan 2,012.

Situation : Moragolla village in Mahagalboda Egoda korale of Kurunegala District.

Lot.	Name of Land.	Extent, A. R. P.
K 1020	Ratneggawelapillewa	0 2 10

and bounded as follows : on the north by Ratneggawela claimed by Punchirala Vedarallage Dingiri Banda and others, Ratneggawelapillewa claimed by ditto ; on the east by Ratneggawela claimed by Punchirala Vedarallage Dingiri Banda and others ; on the south by Wegamaralagekumbura claimed by Pinhamillage Mudiyanse and another, Wegamaralagewelapillewa claimed by Ranhamillage Kapuruhamy and others ; on the west by Bogahakotuwakumbura claimed by Menikrallage Dingiri Menika and others, Bogahakotuwahena claimed by ditto, Bogahakotuwakumbura claimed by ditto.



Surveyor-General's Office,
Colombo, January 8, 1913.

Scale of 4 Chains to an Inch.

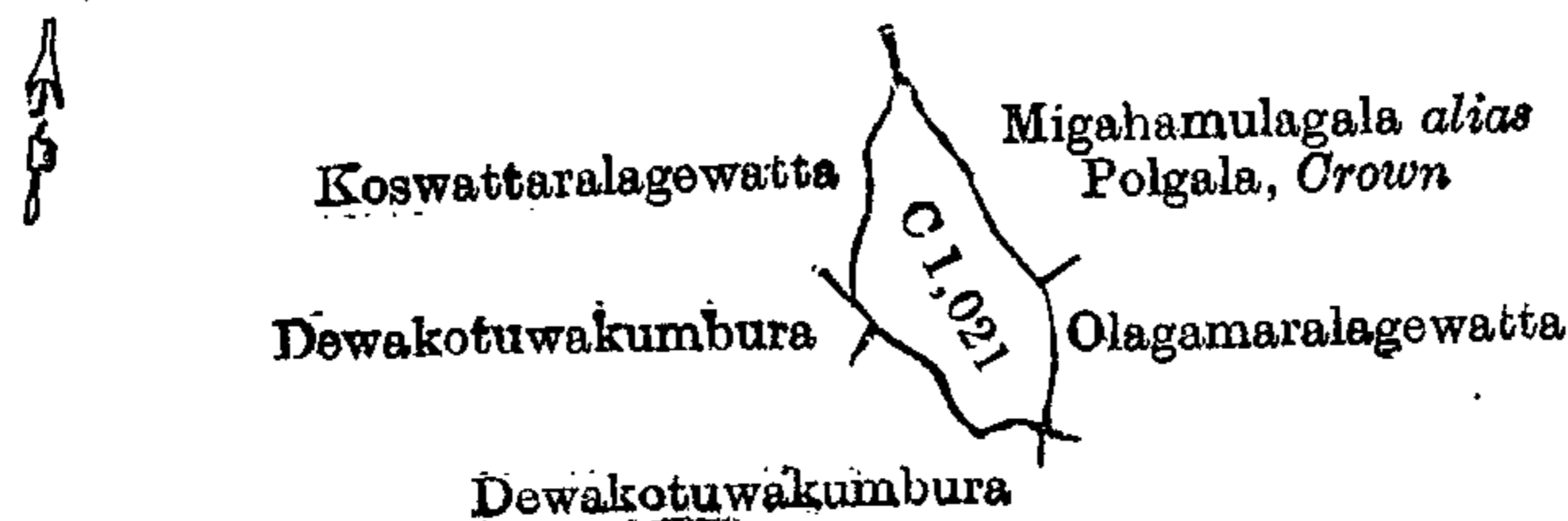
A. H. G. DAWSON,
for Surveyor-General.

XVI.—Preliminary plan 2,012.

Situation : Moragolla village in Mahagalboda Egoda korale of Kurunegala District.

Lot.	Name of Land.	Extent, A. R. P.
C 1021	Dewakotuwapillewa	0 1 2

and bounded as follows : on the north by Migahamulagala *alias* Polgala claimed by the Crown ; on the east by Migahamulagala *alias* Polgala claimed by the Crown, Olagamaralagewatta sold by the Crown ; on the south by Dewakotuwakumbura claimed by P. V. Menikralla and another ; on the west by Dewakotuwakumbura claimed by P. V. Menikralla and another, Dewakotuwakumbura claimed by Ukkurallage Mutu Menika, Koswattaralagewatta claimed by Dingiri Bandalage Dingiri Menika.



Surveyor-General's Office,
Colombo, January 8, 1913.

Scale of 4 Chains to an Inch.

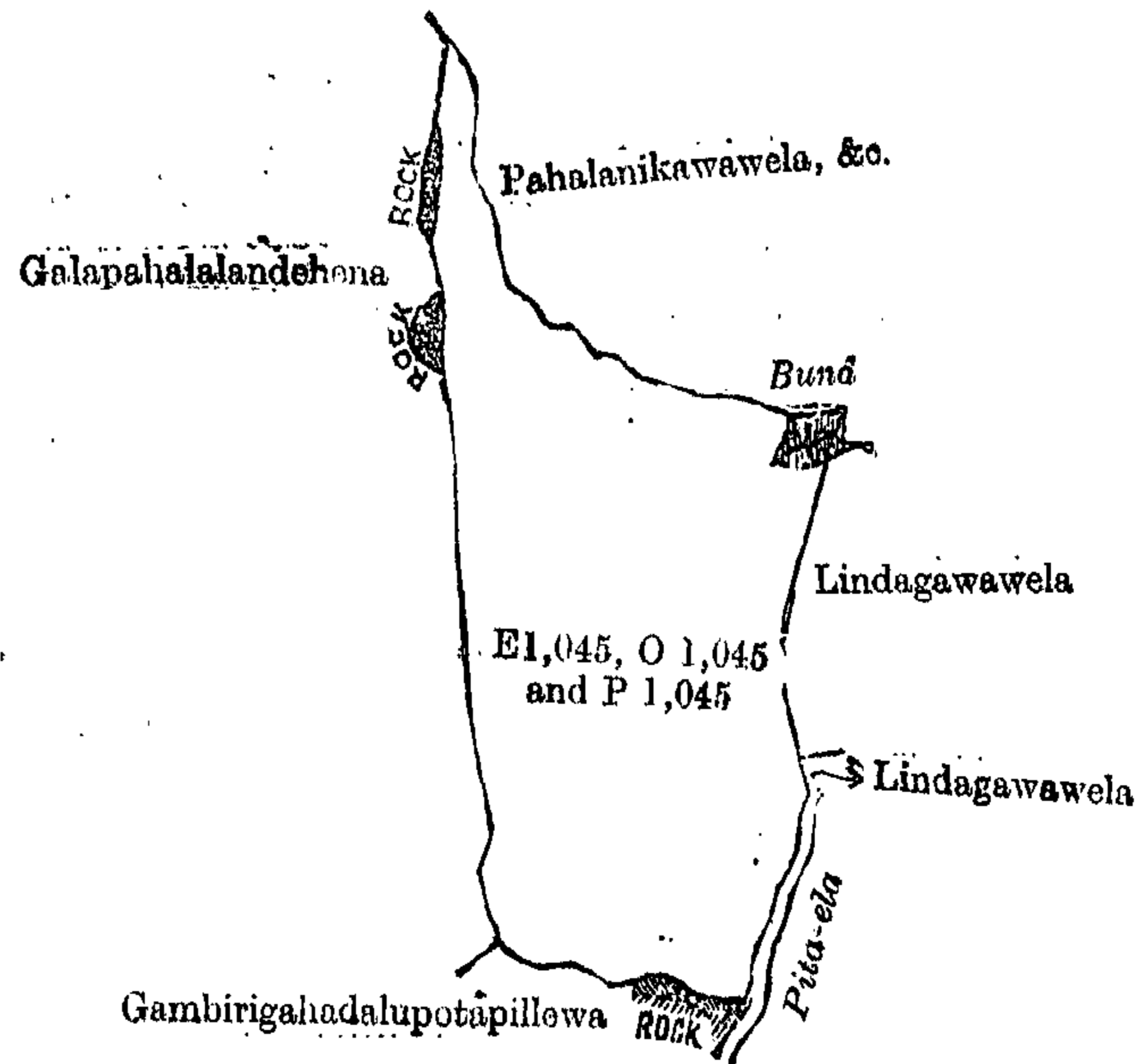
A. H. G. DAWSON,
for Surveyor-General.

XVII.—Preliminary plan 2,032.

Situation : Moragolla village in Mahagalboda Egoda korale of Kurunegala District.

Lot.	Name of Land.	Extent, A. R. P.
E 1045	Pahalanikawapillewa	0 0 38
O 1045	Lindagawawelapillewa	1 3 12
P 1045	Do.	0 2 27
		2 2 37

and bounded as follows : on the north by Pahalanikawawela, &c., claimed by J. G. Tennekoon Ratemahatmaya and others, a bund ; on the east by Lindagawawela claimed by T. M. Dingiri Banda, Korala, Lindagawawela claimed by Atamune Rallage Dingirihamy, the Pita-ela ; on the south by Gambirigahadalupotapillewa sold by the Crown ; on the west by Galapahalalandehena sold by the Crown.



Surveyor-General's Office,
Colombo, January 8, 1913.

Scale of 4 Chains to an Inch.

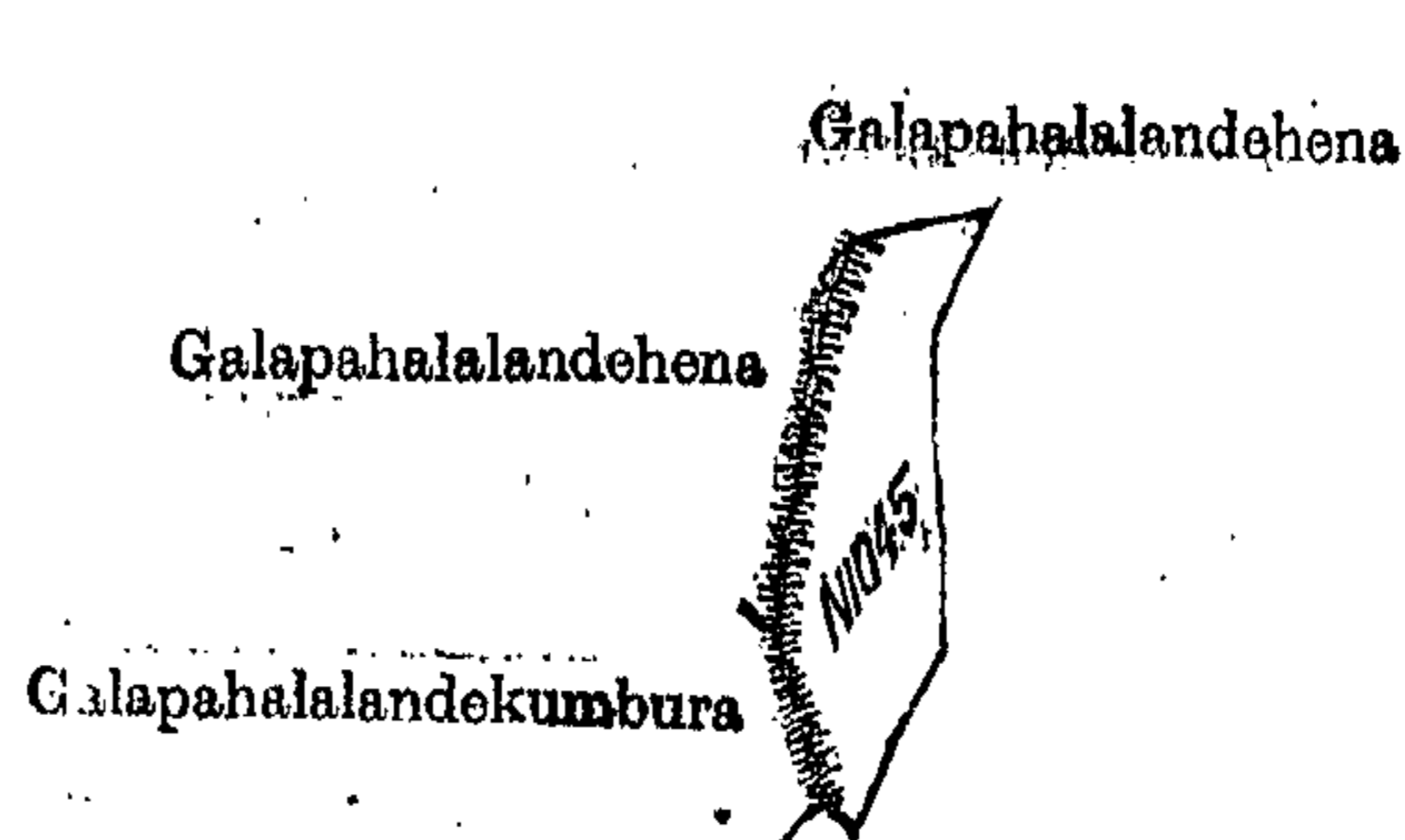
A. H. G. DAWSON,
for Surveyor-General.

XVIII.—Preliminary plan 2,032.

Situation : Moragolla village in Mahagalboda Egoda korale of Kurunegala District.

Lot.	Name of Land.	Extent, A. R. P.
N 1045	.. Iswetiya (dry tank)	.. 0 1 16

and bounded as follows : on the north, east, and south by Galapahalalandehena sold by the Crown ; on the west by Galapahalalandekumbura claimed by Ukku Bandalage Ranhamy and others, Galapahalalandehena sold by the Crown.



Surveyor-General's Office,
Colombo, January 8, 1913.

Scale of 4 Chains to an Inch.

A. H. G. DAWSON,
for Surveyor-General.

XIX.—Preliminary plan 2,032.

Situation : Moragolla village in Mahagalboda Egoda korale of Kurunegala District.

Lot.	Name of Land.	Extent, A. R. P.
Y 1045	.. Walpaluwa-amuna (tank)	.. 1 3 23
M 1046	.. Wanegala alias Kabaragala	.. 1 0 23
		3 0 6

and bounded as follows : on the north by the Barube-ela (the village limit of Walpaluwa), a bund, the village limit of Walpaluwa, Galpahalalandehena sold by the Crown ; on the east by Galpahalalandehena sold by the Crown, an ela ; on the south by Galagawadalupotakumbura claimed by Yaddessalage Pincha and others ; on the west by the Barube-ela (the village limit of Walpaluwa), Elagawawatta claimed by Kira Yaddessalage Sarana and others.

[For Diagram see page 737.]

XX.—Preliminary plan 2,032.

Situation : Moragolla village in Mahagalboda Egoda korale of Kurunegala District.

Lot.	Name of Land.	Extent, A. R. P.
Z 1045	.. Galapahalalandehena	.. 6 3 13
A 1046	.. Pahala-asweddumagala (rock)	.. 0 2 26
B 1046	.. Galapahalalandegala (rock)	.. 0 2 12
		8 0 11

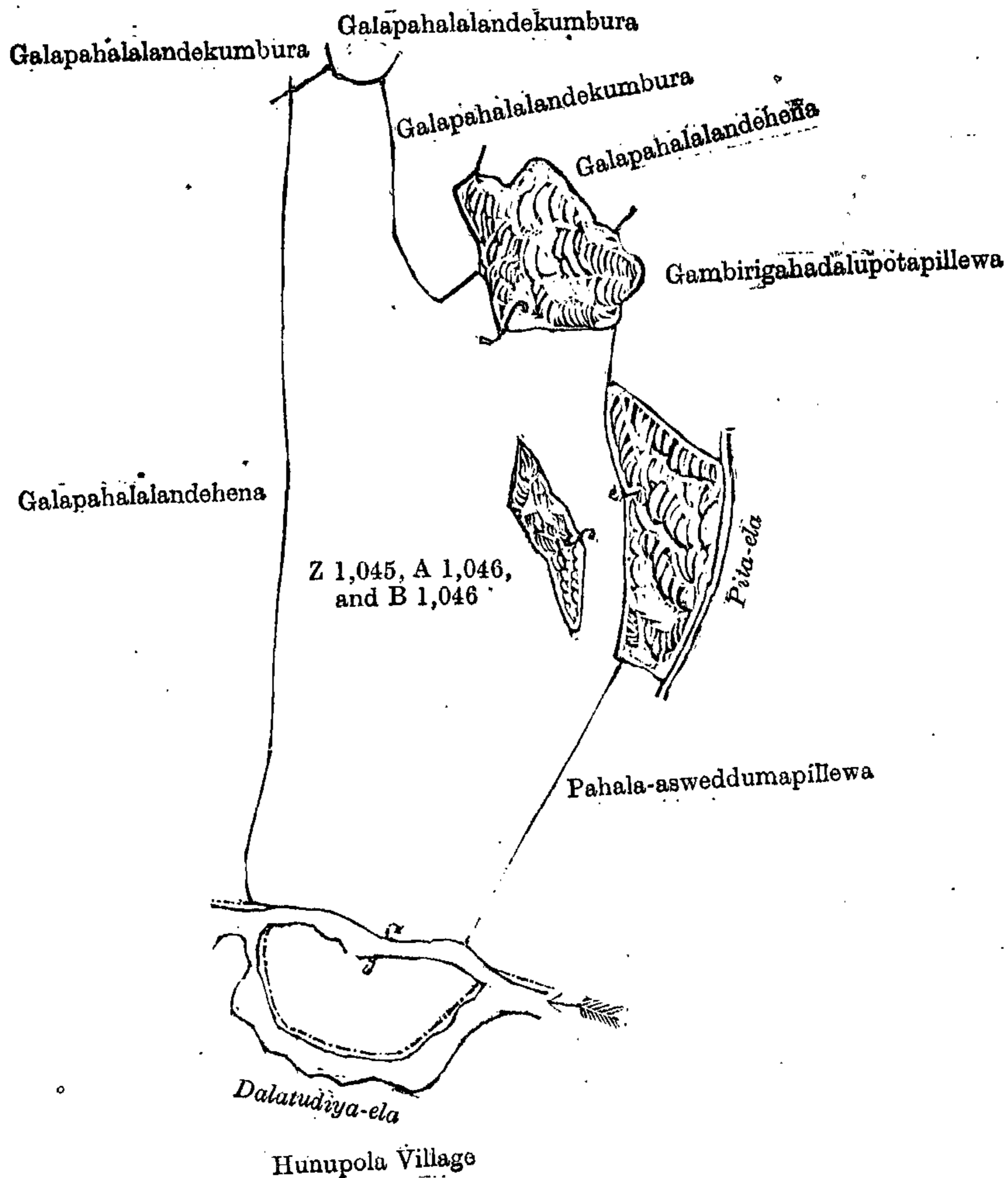


Surveyor-General's Office,
Colombo, January 8, 1913.

Scale of 4 Chains to an Inch.

A. H. G. DAWSON,
for Surveyor-General.

and bounded as follows : on the north by Galapahalalandekumbura claimed by the Verahagala Vihare, Galapahalalandekumbura claimed by Kirihamillage Kapuruhamy and others, Galapahalalandekumbura claimed by Ukku Bandalage Ranhamy and others, Galapahalalandehena sold by the Crown ; on the east by Gambirigahadalupotapillewa sold by the Crown, the Pita-ela, Pahala-asweddumapillewa sold by the Crown ; on the south by the Dalatudiya-ela (by the village limit of Hunupolla) ; on the west by the Dalatudiya-ela, Galapahalalandehena sold by the Crown.



Surveyor-General's Office,
Colombo, January 8, 1913.

Scale of 4 Chains to an Inch.

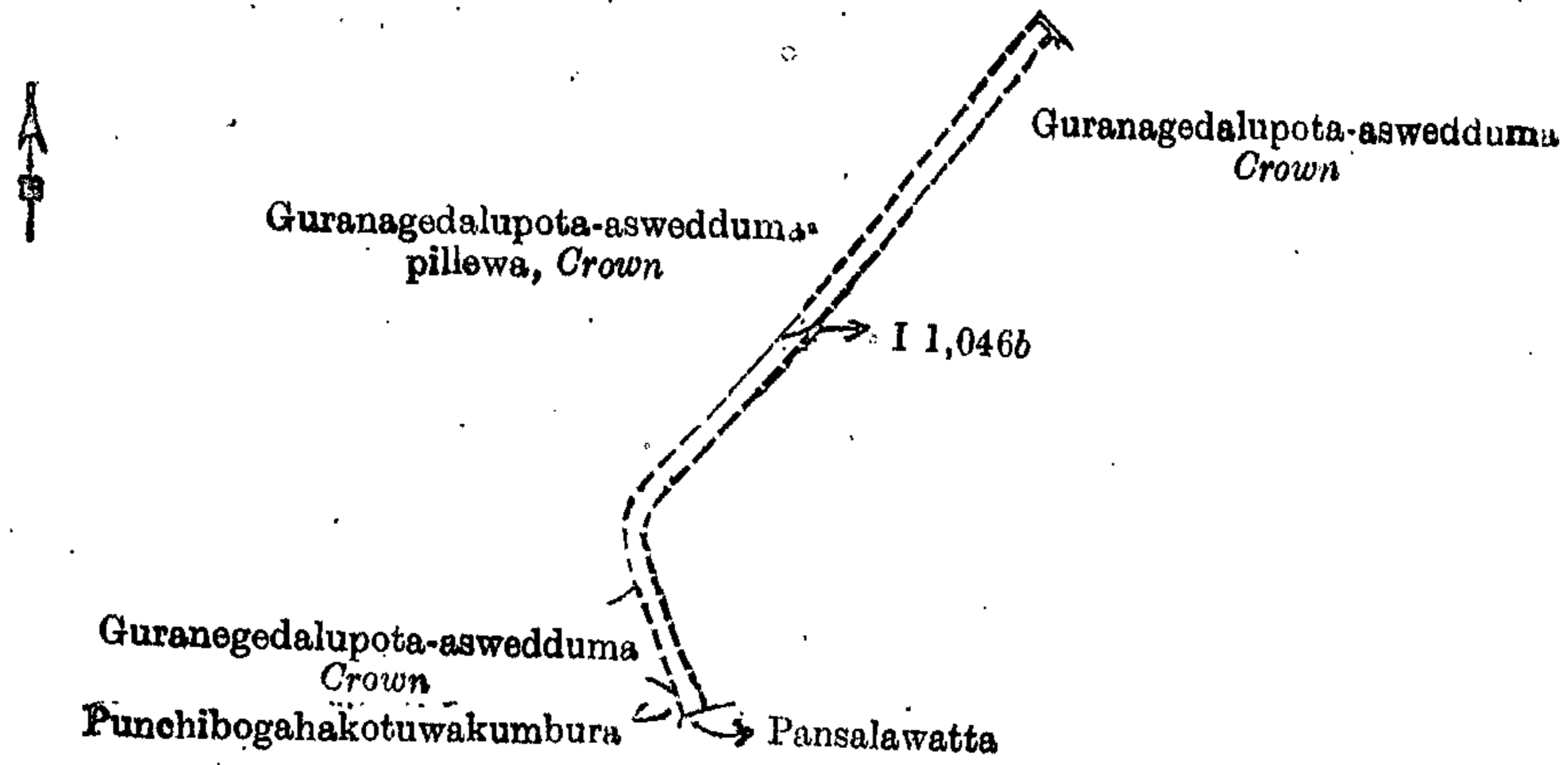
A. H. G. DAWSON,
for Surveyor-General.

XXI.—Preliminary plan 2,032.

Situation : Moragolla village in Mahagalboda Egoda korale of Kurunegala District.

Lot.	Name of Land.	Extent, A. R. P.
I 1046b	Para (cart track)	0 0 30

and bounded as follows : on the north by Guranagedalupota-asweddumapillewa claimed by the Crown ; on the east by Guranagedalupota-aswedduma claimed by the Crown ; on the south by Pansalawatta claimed by Moragallemeda pansala ; on the west by Punchibogahakotuwakumbura claimed by Moragalla pansala, Guranagedalupota-aswedduma claimed by the Crown, Guranagedalupota-asweddumapillewa claimed by the Crown.



Scale of 4 Chains to an Inch.

Surveyor-General's Office,
Colombo, January 8, 1913.

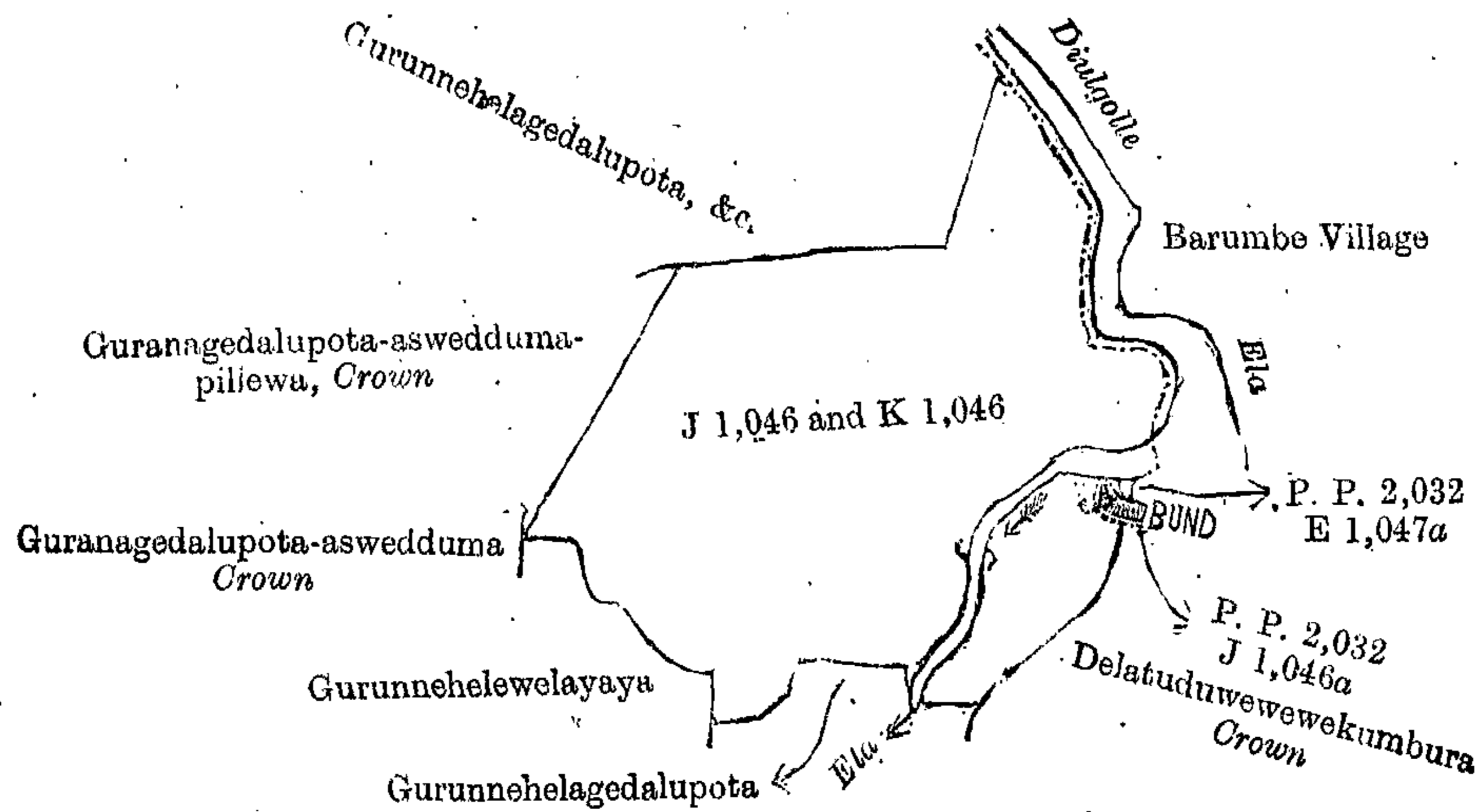
A. H. G. DAWSON,
for Surveyor-General.

XXII.—Preliminary plan 2,032.

Situation : Moragolla village in Mahagalboda Egoda korale of Kurunegala District.

Lot.	Name of Land.	Extent, A. R. P.
J 1046	Gurunnehalagedalupotapillewa ..	2 0 32.50
K 1046	Gurunnehalagedalupotahena ..	1 0 30
		3 1 22.50

and bounded as follows : on the north by Gurunnehelage Dalupota, &c., sold by the Crown ; on the east by the Diulgolle-ela (the village limit of Barumbe), land in P. P. 2,032/E 1,047A, a bund, Delatuduwewewekumbura claimed by the Crown, land in P. P. 2,032/J 1,046a, Delatuduwewewakumbura claimed by the Crown ; on the south by Gurunnehalagedalupota claimed by Panchirala Vedarallage Dingiri Banda and others, Gurunneheleweelayaya claimed by Panchirala Vedaralage Menikrala and others ; on the west by Guranagedalupota-aswedduma claimed by the Crown, Guranagedalupota-asweddumapillewa claimed by the Crown.



Scale of 4 Chains to an Inch.

Surveyor-General's Office,
Colombo, January 8, 1913.

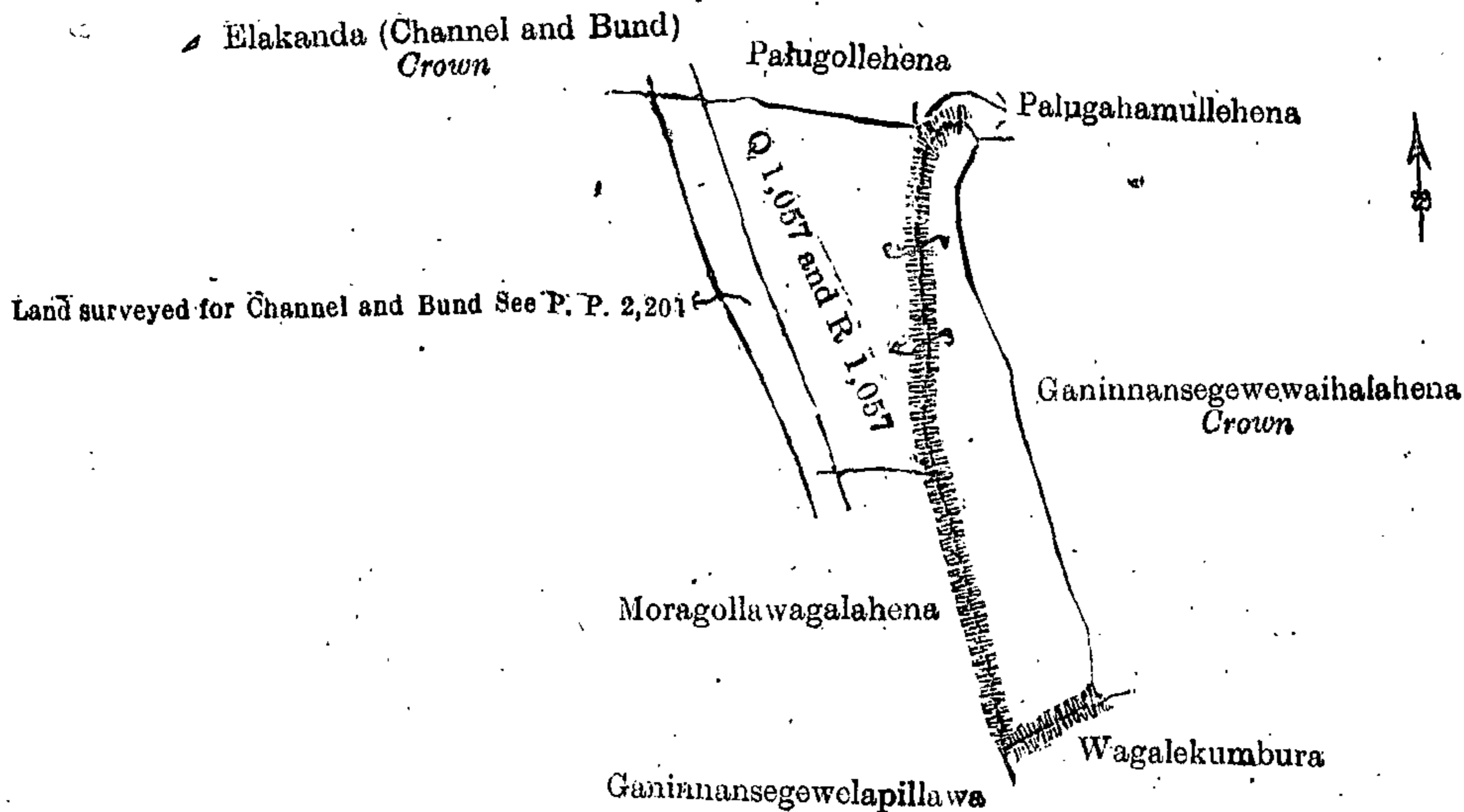
A. H. G. DAWSON,
for Surveyor-General.

XXIII.—Preliminary plan 2,038.

Situation : Moragolla village in Mahagalboda Egoda korale of Kurunegala District.

Lot.	Name of Land.	Extent, A. R. P.
Q 1057	Moragollewagalahena ..	0 3 39
R 1057	Ganinnansegewelaiswetiya (tank) ..	0 3 19
		1 3 18

and bounded as follows : on the north by Elakanda (channel and bund) belonging to Crown, Palugollehena claimed by Vedaralage Kalu Banda, Palugahamullehena claimed by Bandiralage Ranhamy and another ; on the east by Ganinnansege-wewaihalahena claimed by the Crown ; on the south by Wagalekumbura claimed by Bandirallage Panchirala and another, Ganinnansegewelapillewa claimed by Dingiri Banda, Moragollawagalahena claimed by Nakataralage Ranhamy and others ; on the west by land surveyed for channel and bund (see P. P. 2,204).



Surveyor-General's Office,
Colombo, January 8, 1913.

Scale of 4 Chains to an Inch.

A. H. G. DAWSON,
for Surveyor-General.

XXIV.—Preliminary plan 2,038.

Situation : Moragolla village in Mahagalboda Egoda korale of Kurunegala District.

Lot.	Name of Land.	Extent, A. R. P.	Lot.	Name of Land.	Extent, A. R. P.
Q 1057a ..	Elakanda (channel and bund)	.. 0 1 13	K 1060a ..	Elakanda (channel and bund)	.. 0 1 18
X 1058a ..	Do. (do.)	.. 0 0 13	L 1060a ..	Do. (do.)	.. 0 0 12
Y 1058a ..	Do. (do.)	.. 0 1 25	N 1060a ..	Do. (do.)	.. 0 0 1
D 1060a ..	Do. (do.)	.. 0 1 9	P 1060a ..	Do. (do.)	.. 0 0 10
H 1060a ..	Do. (do.)	.. 0 0 2	K 1061a ..	Do. (do.)	.. 0 0 37
I 1060a ..	Do. (do.)	.. 0 0 2			
J 1060a ..	Do. (do.)	.. 0 0 0½			
					1 3 22½

and bounded as follows : on the north by Elakanda (channel and bund) belonging to Crown ; on the east by Moragollawagalahena claimed by Vidanilage Menikrala and others, Moragollawagalahena claimed by Nekataralage Ranhamy and others, Ganinnansegewelapillewa claimed by Dingiri Banda, Wagalakumbura claimed by Bandirallage Panchirala and another, Kongahakotuwapillewa claimed by Kandagama Vihare, Kudakumbura claimed by Panchiralage Appuhamy and others, Kudakumburapillewa claimed by Janeka Veda Ralage Dingiri Banda and others, Kudakumbura claimed by J. Dingiri Banda and others, Kudakumbura claimed by A. Herath Hamy ; on the south by Moragolla Ela (the village limit of Hunupola) ; on the west by Kudakumbura claimed by A. Herath Hamy, Kebilewelapillewa claimed by Juan Naidege Hettie Naide, Kongahakotuwapillewa claimed by Kandagama Vihare, Kongahamulapillewa claimed by ditto, Kongahakotuwapillewa claimed by ditto, Ganinnansegewelapillewa claimed by Dingiri Banda, Moragollawagalahena claimed by Nakataralage Ranhamy and others.

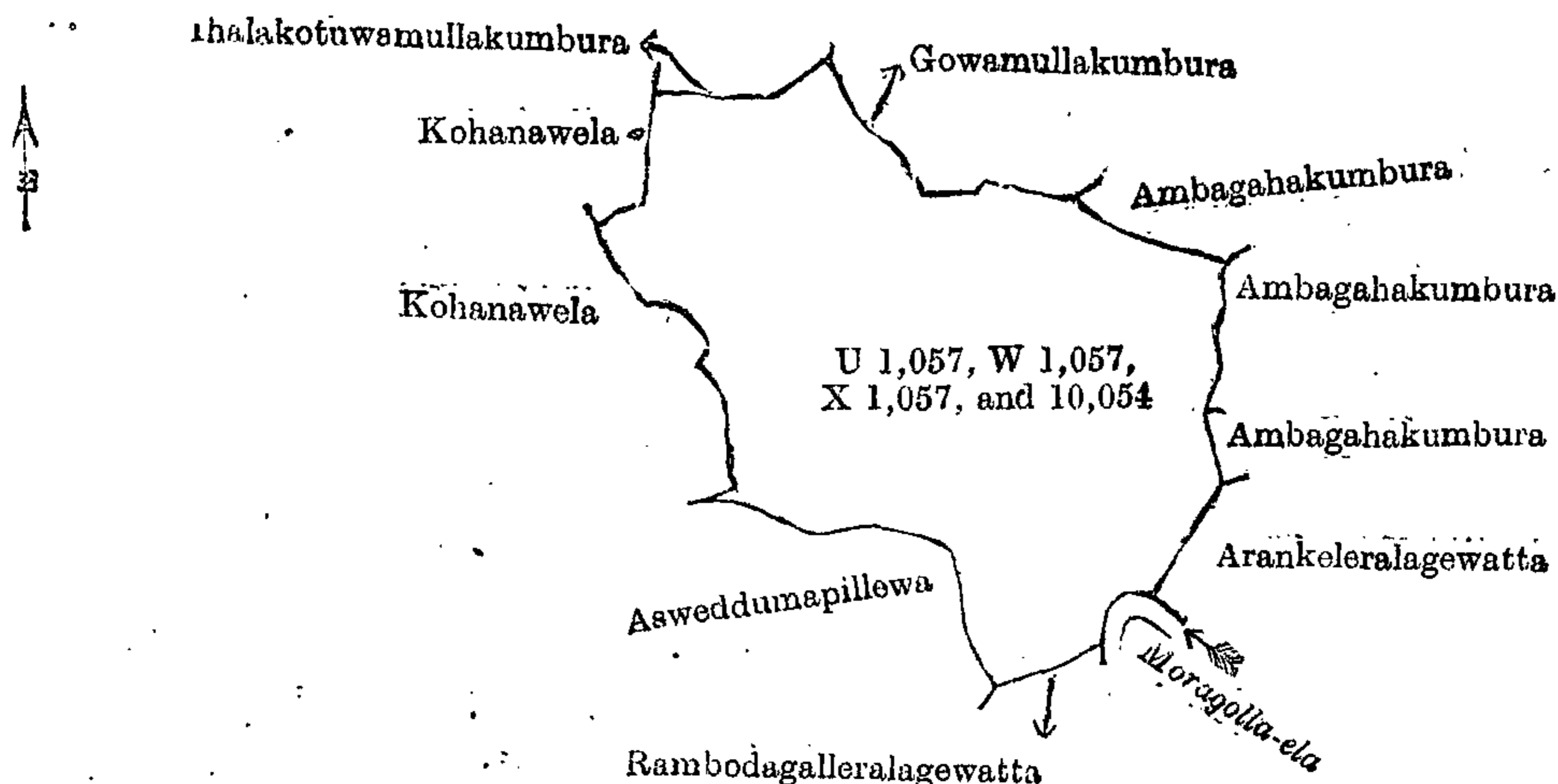
[For Diagram see page 740.]

XXV.—Preliminary plan 2,038.

Situation : Moragolla village in Mahagalboda Egoda korale of Kurunegala District.

Lot.	Name of Land.	Extent, A. R. P.	Lot.	Name of Land.	Extent, A. R. P.
U 1057 ..	Kohanawelepillewa	.. 1 1 5	10054 ..	Galakumbura	.. 1 1 36
W 1057 ..	Galakumbura	.. 0 1 10			
X 1057 ..	Do.	.. 0 0 37			3 1 8

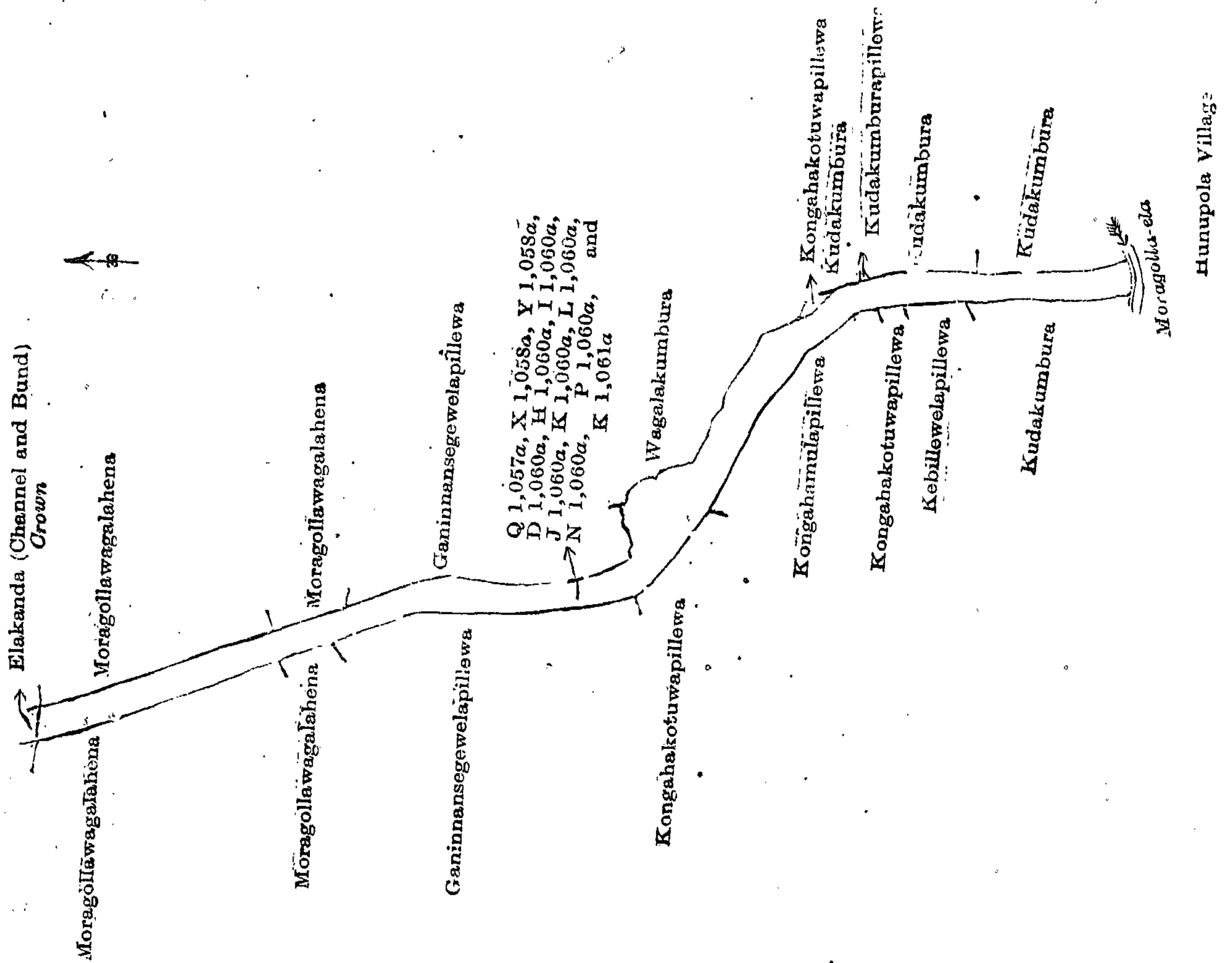
and bounded as follows : on the north by Ihalakotuwanmullakumbura claimed by Panchirala Vedarallage Kalu Banda and others, Gowamullakumbura claimed by Menikrallage Dingiri Menika and others, Ambagahakumbura claimed by Panchirala Vedarallage Dingiri Banda and another ; on the east by Ambagahakumbura claimed by Kirihamillage Ranhamy and others, Ambagahakumbura claimed by Mutumenikalage Kiri Banda, Arankeleralagewatta claimed by Panchirala-arachchillage Bandi Menika and others ; on the south by the Moragolla-ela, Rambadagallerlagewatta sold by the Crown, Asweddumapillewa sold by the Crown ; on the west by Kohanawela claimed by Atamunarallage Kiri Banda and another.



Surveyor-General's Office,
Colombo, January 8, 1913.

Scale of 4 Chains to an Inch.

A. H. G. DAWSON,
for Surveyor-General.



Surveyor-General's Office,
Colombo, January 8, 1913.

Scale of 4 Chains to an Inch.

A. H. G. DAWSON,
for Surveyor-General.

XXVI.—Preliminary plan 2,038.

Situation : Moragolla village in Mahagalboda Egoda korale of Kurunegala District.

Lot.	Name of Land.	Extent, A. R. P.
G 1058	Barumberalagegala	0 1 31
Q 1058	Pansalawattehena	2 1 3
X 1059	Galdekewattahena	3 3 28
		6 2 22

and bounded as follows : on the north by Kongahamulawatta claimed by Kiri Sandala Rankira and another, Dehigahawattegala sold by the Crown, the Moragolla-ela, Bogahamulahena claimed by Dingiri Menikalage Herathamy and another ; on the east by Dolukanda belonging to the Crown ; on the south by the village limit of Hunupola, Galdekewattagala sold by the Crown, the village limit of Hunupola ; on the west by Kalugalawela claimed by Mutu Menikalage Kiri Banda, Kalugalawela claimed by Jana Korala Vedaralage Dingiri Banda, Kalugalawela claimed by Mutu Menikalage wiri Banda, Kalugalawelegala sold by the Crown, Maragahamulahena sold by the Crown, the Moragolla-ela, Migahamula-Patta *alias* Pallesiralagewatta claimed by Jana Korala Vedaralage Dingiri Banda and others, Migahamulawatta *alias* Kallesiralagewatta claimed by Kalu Bandalage Kiri Banda, Gederawatta claimed by Dingiri Menikalage Herathamy and others.

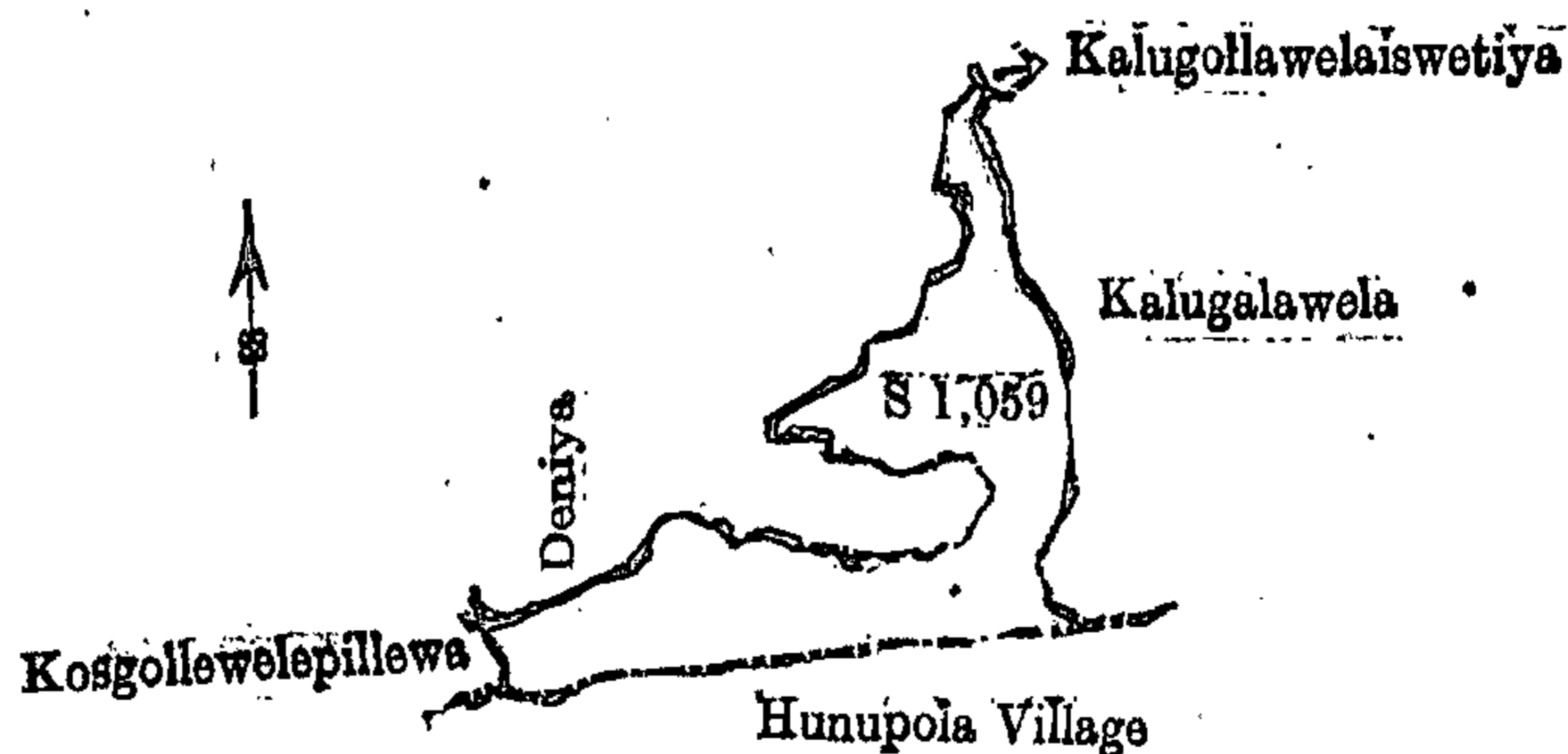
[For Diagram see page 741.]

XXVII.—Preliminary plan 2,038.

Situation : Moragolla village in Mahagalboda Egoda korale of Kurunegala District.

Lot.	Name of Land.	Extent, A. R. P.
S 1059	Deniyapillewa	0 3 13

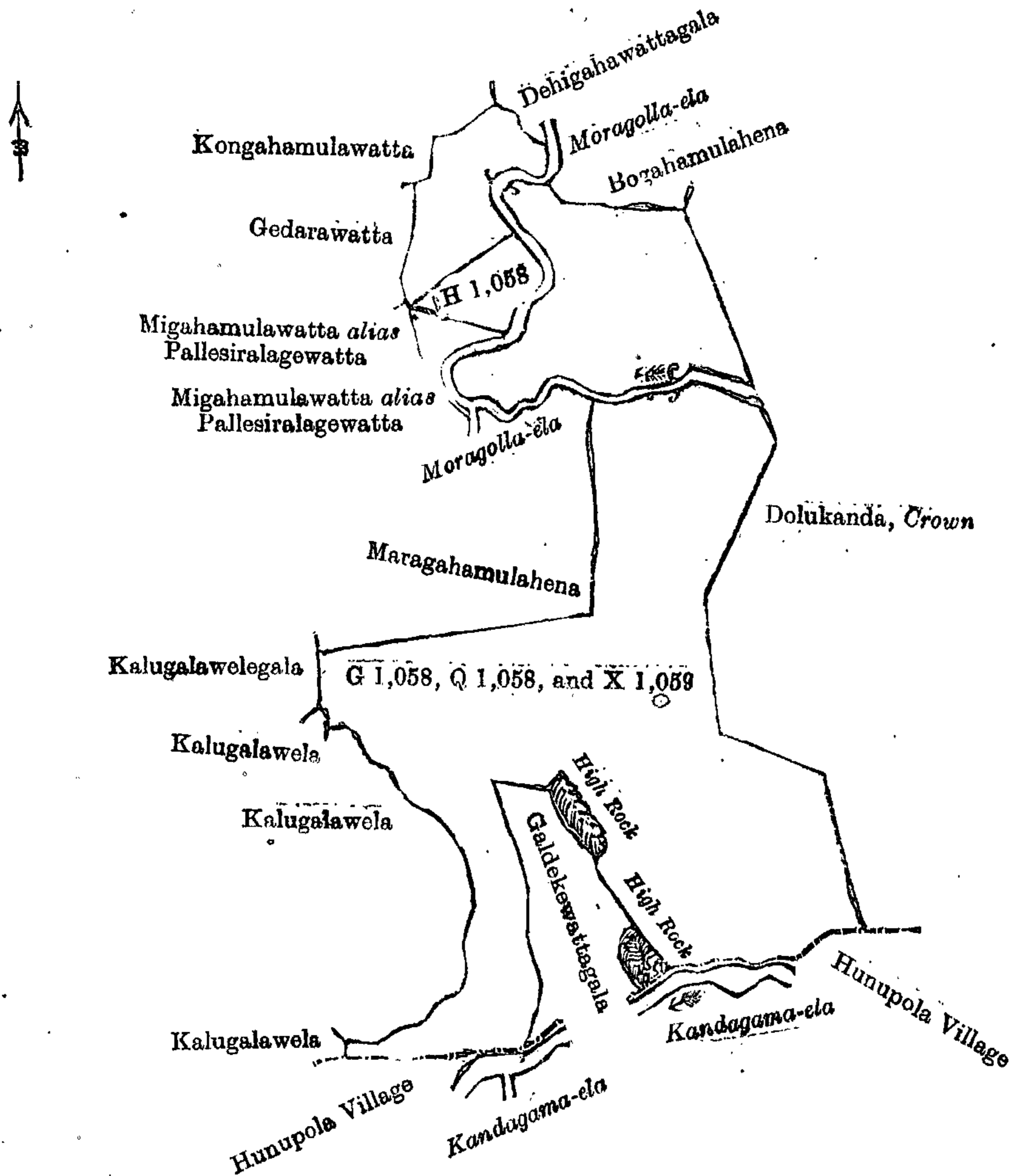
and bounded as follows : on the north by Deniya claimed by Kirihamillage Ranhamy and others ; on the east by Kalugollawelaiswetiya claimed by Kirihamillage Ranhamy, Kalugalawela claimed by Appuhamillage Mudiyanse and others ; on the south by the village limit of Hunupola ; on the west by Kosgollewelapillewa claimed by Janakarala Vedaralage Dingiri Banda and others.



Surveyor-General's Office,
Colombo, January 8, 1913.

Scale of 4 Chains to an Inch.

A. H. G. DAWSON,
for Surveyor-General.



Scale of 4 Chains to an Inch.

Surveyor-General's Office,
Colombo, January 8, 1913.

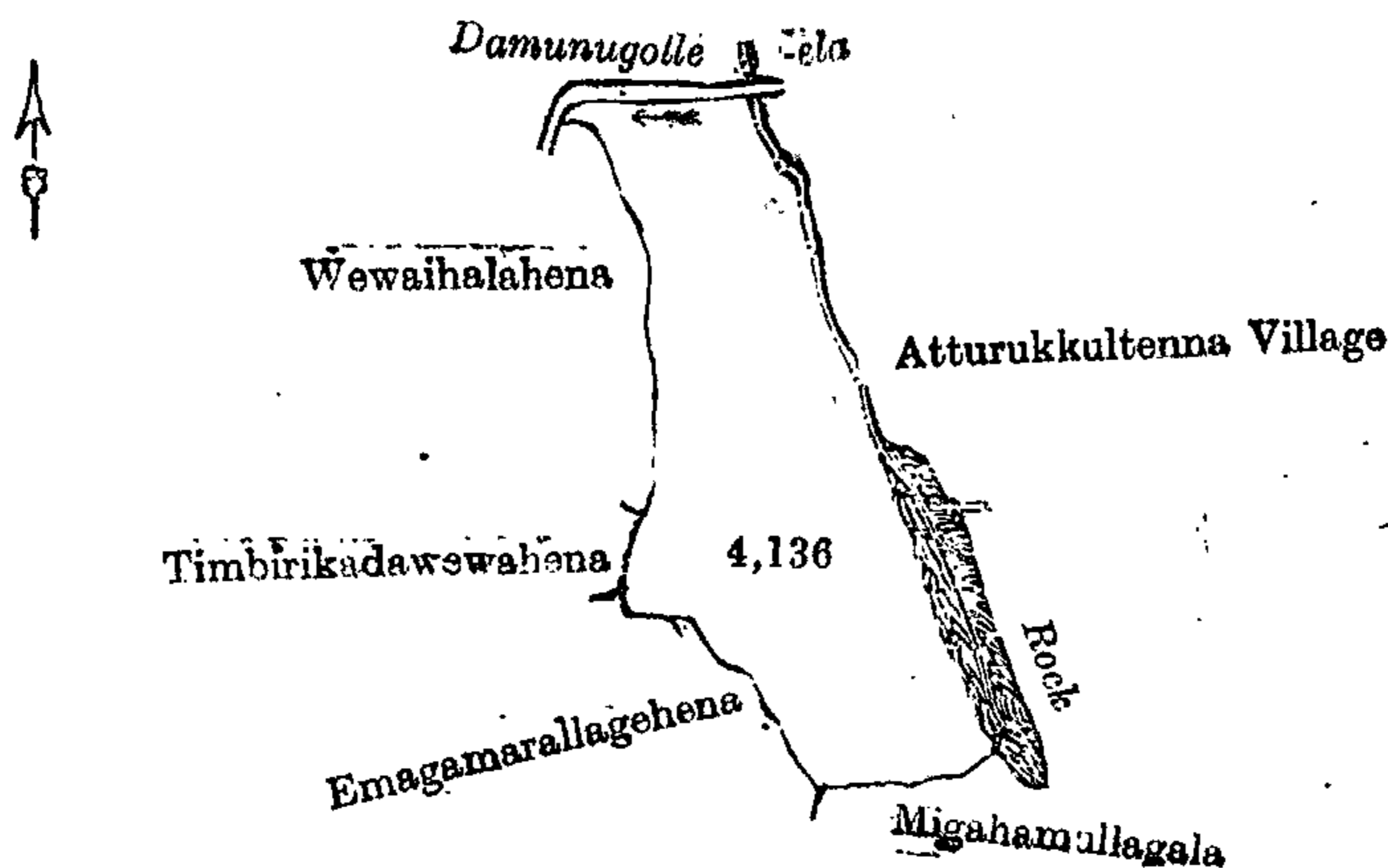
A. H. G. DAWSON,
for Surveyor-General.

XXVIII.—Preliminary plan 633.

Situation : Moragolla village in Mahagalboda Egoda korale of Kurunegala District.

Lot.	Name of Land.	Extent, A. R. P.
4136	Timbirikadawalahinna	25 0 24

and bounded as follows : on the north by the Damunugolle-ela ; on the east by the village limit of Atturukkultenna ; on the south by Migahamullagala claimed by Menikrallage Dingiri Menika and others, Emagamarallagehena claimed by Bandirallage Punchirala and another, Moragahamulahena claimed by Punchirala Vidanelage Menikrala and others ; on the west by Moragahamulahena claimed by Punchirala Vidanelage Menikrala and others, Timbirikadawewahena sold by the Crown, Wewaihalahena claimed by Vidanelage Menikrala and others.



Scale of 16 Chains to an Inch.

Surveyor-General's Office,
Colombo, January 8, 1913.

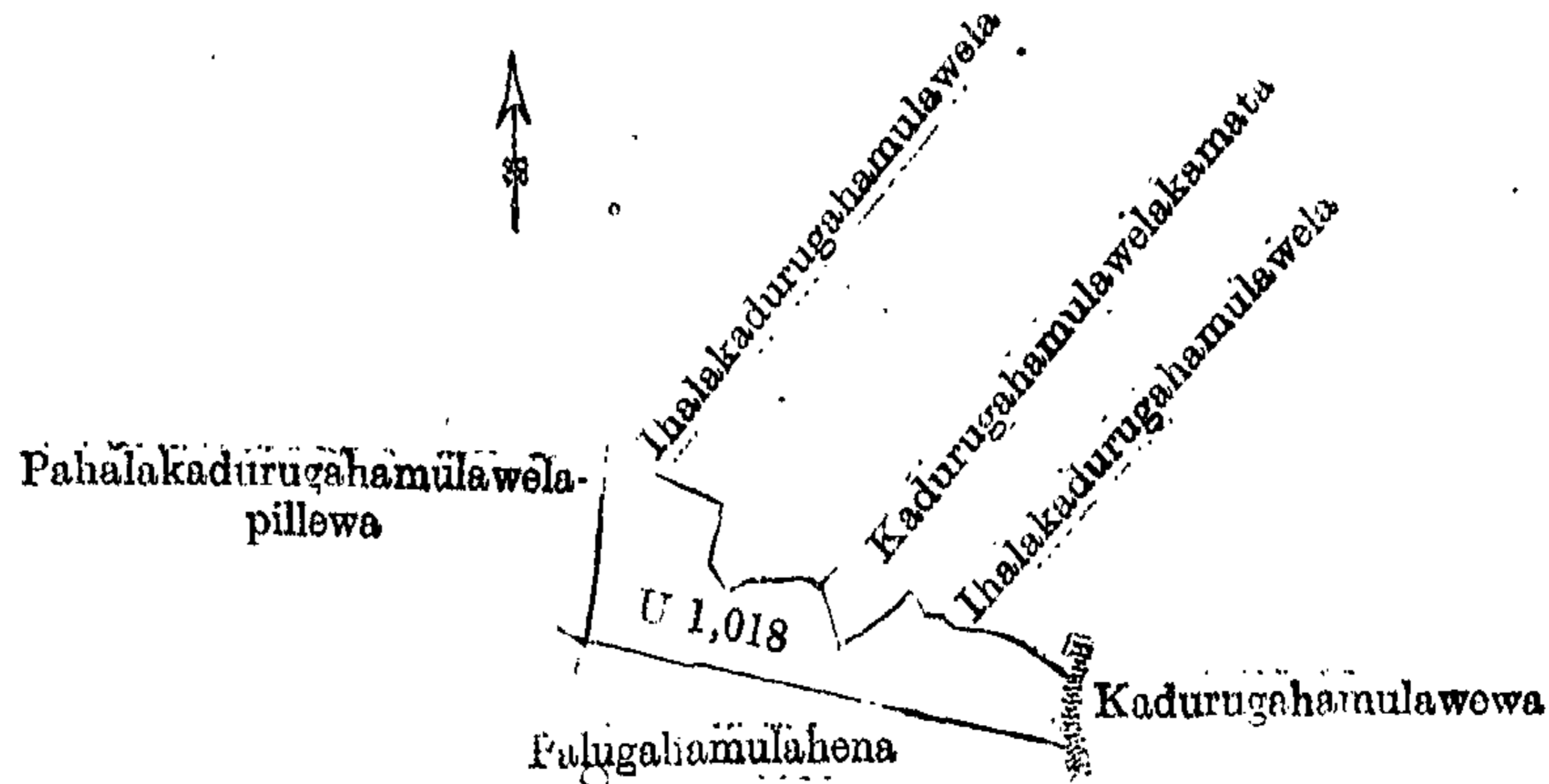
A. H. G. DAWSON,
for Surveyor-General.

XXIX.—Preliminary plan 2,012.

Situation : Moragolla village in Mahagalboda Egoda korale of Kurunegala District.

Lot.	Name of Land.	Extent, A. R. P.
U 1018	Ihalakadurugahamulawelapillewa	0 1 36

and bounded as follows : on the north by Ihalakadurugahamulawela claimed by Kirihamy Vidanelage Awusadahamy Vidane and another, Kadurugahamulawelakamata claimed by ditto, Ihalakadurugahamulawela claimed by ditto ; on the east by Kadurugahamulawewa sold by the Crown ; on the south by Palugahamulahena sold by the Crown ; on the west by Pahalakadurugahamulawelapillewa sold by the Crown.



Surveyor-General's Office,
Colombo, January 8, 1913.

Scale of 4 Chains to an Inch.

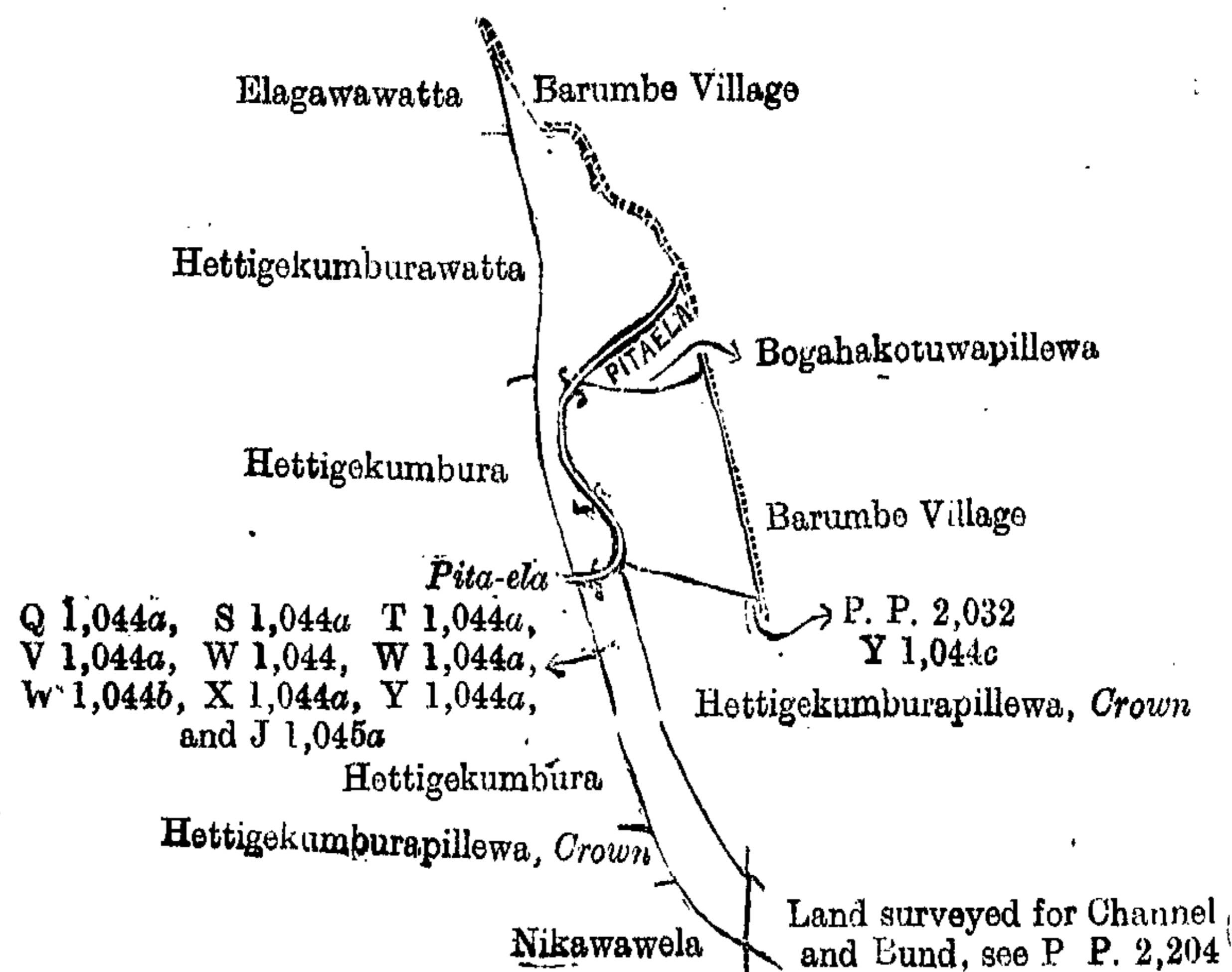
A. H. G. DAWSON,
for Surveyor-General.

XXX.—Preliminary plan 2,032.

Situation : Moragolla village in Mahagalboda Egoda korale of Kurunegala District.

Lot.	Name of Land.	Extent, A. R. P.	Lot.	Name of Land.	Extent, A. R. P.
Q 1044a	Elakanda (channel and bund)	0 0 3	W 1044b	Elakanda (channel and bund)	0 0 5
S 1044a	Do. (do.)	0 1 9	X 1044a	Do. (do.)	0 0 8
T 1044a	Do. (do.)	0 0 1	Y 1044a	Do. (do.)	0 0 25
V 1044a	Do. (do.)	0 0 12	J 1045a	Do. (do.)	0 0 5.50
W 1044	Hettigekumburagala (rock)	0 1 19			
W 1044a	Do. (do.)	0 0 1			1 0 8.50

and bounded as follows : on the north by the village limit of Barumbe ; on the east by the village limit of Barumbe, the Pita-ela, Bogahakotuwapillewa claimed by Kiripala Naidelage Nanduwa Naide, the village limit of Barumbe, land in P. P. 2,032/Y 1,044c, Hettigekumburapillewa claimed by the Crown, land surveyed for channel and bund (see P. P. 2,204) ; on the south by Nikwawela sold by the Crown ; on the west by Hettigekumburapillewa claimed by the Crown, Hettigekumbura claimed by Pala Naidelage Kowa Naide, Hettigekumbura claimed by Pinnahenayalage Kowa, Hettigekumburawatta claimed by Kiriya Henage Guru and another, Elagawawatta claimed by Dingiri Banda Korala and another.



Surveyor-General's Office,
Colombo, January 8, 1913.

Scale of 4 Chains to an Inch.

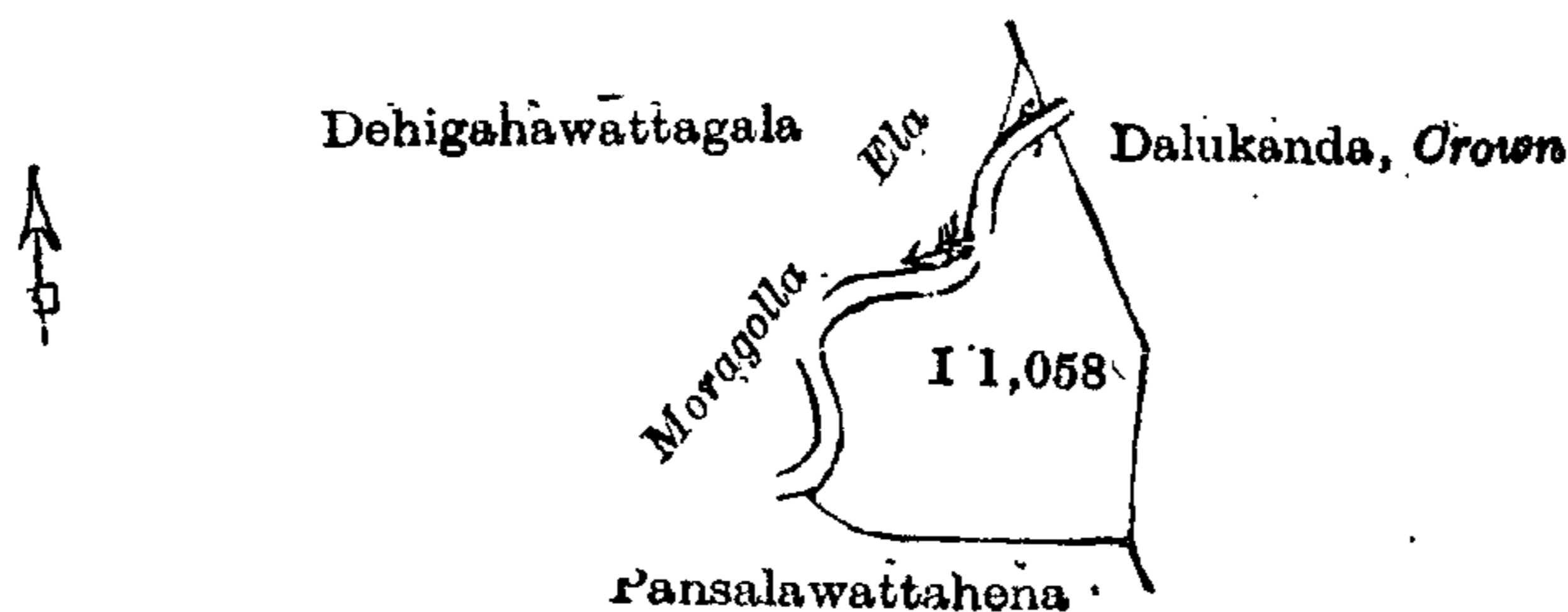
A. H. G. DAWSON,
for Surveyor-General.

XXXI.—Preliminary plan 2,038.

Situation : Moragolla village in Mahagalboda Egoda korale of Kurunegala District.

Lot.	Name of Land.	Extent, A. R. P.
I 1058	Bogahamulahena	0 2 20

and bounded as follows : on the north and east by Dalukanda claimed by the Crown ; on the south by Pansalawattahena claimed by Jana Korala Vedaralage Dingiri Banda and others ; on the west by the Moragolla-ela, Dehigahawattagala sold by the Crown.



Surveyor-General's Office,
Colombo, January 8, 1913.

Scale of 4 Chains to an Inch.

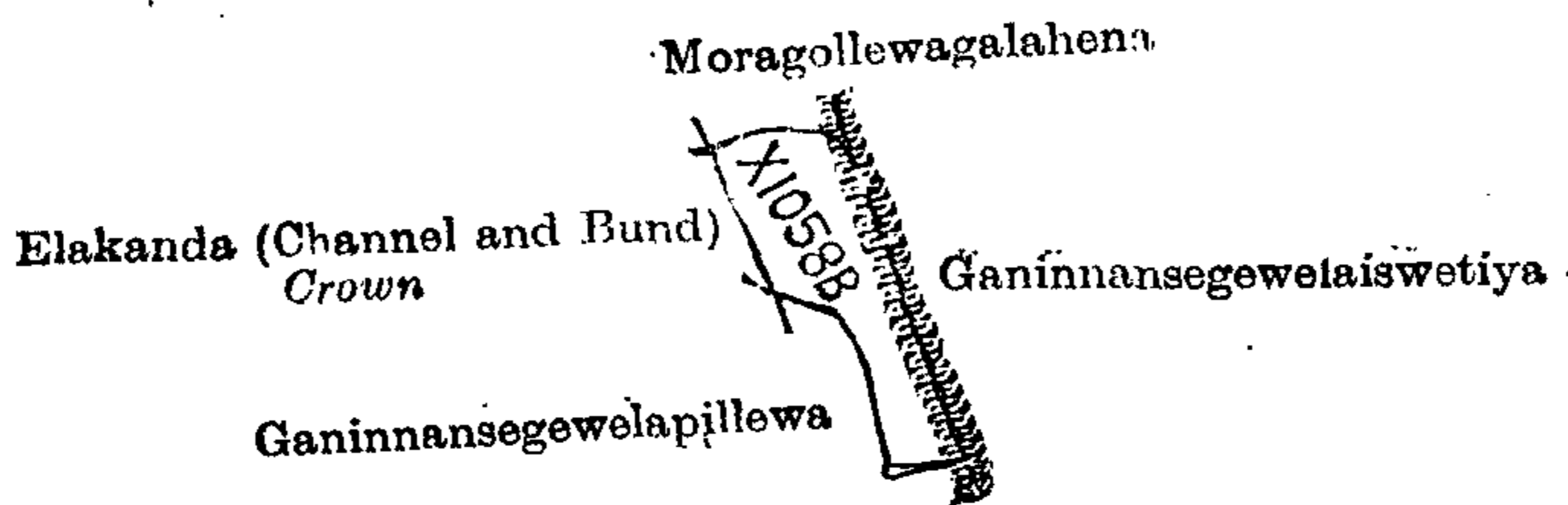
A. H. G. DAWSON,
for Surveyor-General.

XXXII.—Preliminary plan 2,038.

Situation : Moragolla village in Mahagalboda Egoda korale of Kurunegala District.

Lot.	Name of Land.	Extent, A. R. P.
X 1058b	Moragollewagalahena	0 1 9

and bounded as follows : on the north by Moragollewagalahena claimed by Vidanelage Menikrala and others ; on the east by Ganinnansegewelaiswetiya claimed by Menikrallage Dingiri Menika and others ; on the south by Ganinnansegewelapillewa claimed by Dingiri Banda ; on the west by Ganinnansegewelapillewa claimed by Dingiri Banda, Elakanda (channel and bund) claimed by the Crown.



Scale of 4 Chains to an Inch.

Surveyor-General's Office,
Colombo, January 8, 1913.

A. H. G. DAWSON,
for Surveyor-General.

Kurunegala S. O. 163, 1912—1913.

FINAL ORDERS.

Anuradhapura S. O. No. 713.

Order under Section 2 of "The Waste Lands Ordinances of 1897, 1899, 1900, and 1903,"
declaring Lands to be Crown Property.

In the matter of the lands commonly called or known as Usgalalandukele, Tisbamba, &c., situate in the village of Damunnegama, in the Kandu tulana of the Kadawat korale of the Nuwaragam palata, in the North-Central Province, and of "The Waste Lands Ordinances of 1897, 1899, 1900, and 1903."

THE notice required by section 1 of "The Waste Lands Ordinances of 1897, 1899, 1900, and 1903," having been duly published in manner prescribed by that section in respect of the above-named lands (*vide* Notice No. 4,655), and no claim having been made to the said lands or to any interest therein within the period of three months from the date specified in the said notice, I, Walter Ernest Wait, Special Officer appointed under section 28 of the said Ordinances, under and by virtue of the powers vested in me in that behalf by section 2 of the said Ordinances, do hereby on March 28, 1913, order and declare that the said lands, as more fully described herein below, situate in the village of Damunnegama, in the Kandu tulana of the Kadawat korale of the Nuwaragam palata, in the North-Central Province, and shown as lots 1, 5, 8, 9, 10, 11, 12, 13, 14, 15, 16, 17, 18, 19, 20, 21, 22 in preliminary plan 575, and in the annexed diagram, and containing in extent 714 acres and 27 perches, are the property of the Crown.

Description of the Lands referred to.

The followings lots situated in the village of Damunnegama, in the Kandu tulana of the Kadawat korale of the Nuwaragam palata, in the North-Central Province, as described in the annexed diagram :—

Preliminary plan 575.

Situation : Damunnegama village in Kadawat korale of Nuwarakalawiya district.

Lot.	Name of Land.	Extent, A. R. P.	Lot.	Name of Land.	Extent, A. R. P.
1	Usgalalandukele	512 0 6	15	Randenigama-adipara (footpath)	0 0 15
5	Tisbamba	2 2 3	16	Adipara (footpath)	0 0 14
8	Wekandepaula	0 0 9	17	Do. (do.)	0 0 13
9	Damunnegamawewa (tank and bund)	51 1 10	18	Do. (do.)	0 0 39
10	Boradamanagahamukalana	11 0 25	19	Do. (do.)	0 0 6
11	Usgalamukalana	115 1 20	20	Do. (do.)	0 0 10
12	Badugamakele	9 2 30	21	Do. (do.)	1 0 14
13	Randenigamawewakandiya (tank and bund)	2 0 0	22	Kadahatu-oya (stream)	7 0 13
14	Badugama-ela (stream)	1 1 0			
					714 0 27

and bounded as follows : on the north by the village limit of Lindawewa, the village limit of Karambankulama; on the east by the village limit of Walketuwewa; on the south by the village limit of Walketuwewa; on the west by the boundary of the Kende korale (the Kadahatu-oya), the village limit of Lindawewa.

NOTE.—The following lots lying within the above boundaries are excluded from this order, and their aggregate acreage of 28 acres and 10 perches is not included in the acreage of 714 acres and 27 perches given above :—

Preliminary plan 575.					
Lot.	Name of Land.	Extent, A. R. P.	Lot.	Name of Land.	Extent, A. R. P.
2 ..	Pahalawelapuranawela	.. 12 3 11	7 ..	Gangoda	.. 1 0 10
3 ..	Damunnegamapuranawela	.. 3 3 30			
4 ..	Pahalawelapuranawela	.. 9 3 19			28 0 10
6 ..	Wewakandalangabima	.. 0 1 20			

March 28, 1913.

W. E. WAIT,
Special Officer.

[For Diagram see page 745.]

Anuradhapura S. O. No. 714.

Order under Section 2 of "The Waste Lands Ordinances of 1897, 1899, 1900, and 1903," declaring Lands to be Crown Property.

In the matter of the lands commonly called or known as Tirappanekadai (ticket of occupancy No. 889), &c., situate in the village of Tirappane, in the Nachcha tulana of the Ulagalla korale of the Hurulu palata, in the North-Central Province, and of "The Waste Lands Ordinances of 1897, 1899, 1900, and 1903."

THE notice required by section 1 of "The Waste Lands Ordinances of 1897, 1899, 1900, and 1903," having been duly published in manner prescribed by that section in respect of the above-named lands (*vide* Notice No. 4,653), and no claim having been made to the said lands or to any interest therein within the period of three months from the date specified in the said notice, I, Walter Ernest Wait, Special Officer appointed under section 28 of the said Ordinances, under and by virtue of the powers vested in me in that behalf by section 2 of the said Ordinances, do hereby, on March 28, 1913, order and declare that the said lands, as more fully described herein below, situate in the village of Tirappane, in the Nachcha tulana of the Ulagalla korale of the Hurulu palata, in the North-Central Province, and shown as lots 24*d*, 24*e*, 24*f*, 24*h*, 24*k*, 24*k*1, 24*l*, 24*m*, 24*o*, 24*o*1, 24*p*, 24*p*1, 24*q*, 24*q*1, 24*r*, 24*r*1, 24*s*, 24*t*, 24*t*1 in preliminary plan 241, and in the annexed diagrams, and containing in extent 3 roods and 11·5 perches, are the property of the Crown.

Description of the Lands referred to.

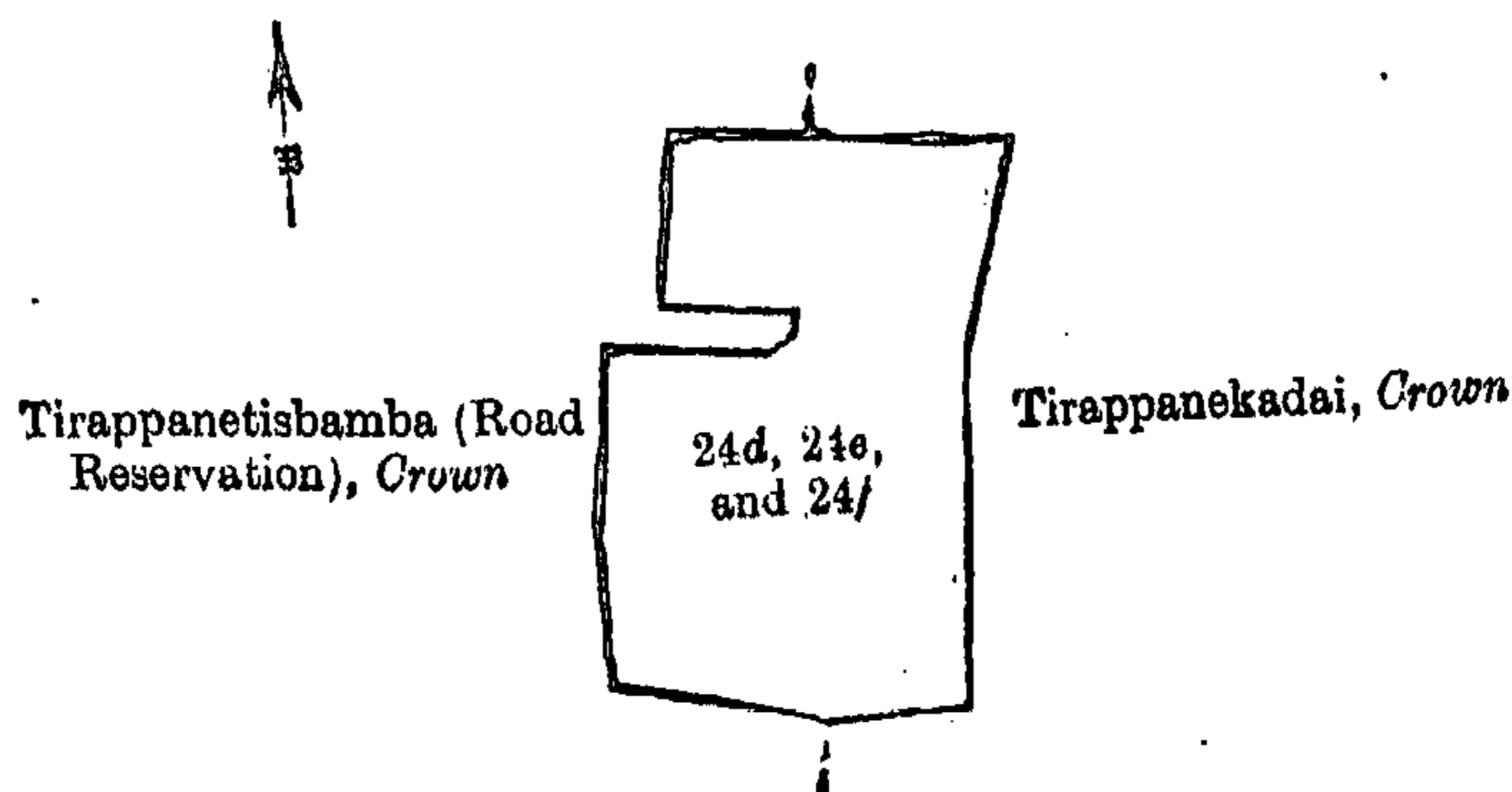
The following lots situated in the village of Tirappane, in the Nachcha tulana of the Ulagalla korale of the Hurulu palata, in the North-Central Province, as described in the annexed diagrams :—

I.—Preliminary plan 241.

Situation : Tirappane village in Ulagalla korale of Nuwarakalawiya district.

Lot.	Name of Land.	Extent, A. R. P.
24 <i>d</i> ..	Tirappanekadai (ticket of occupancy No. 889)	.. 0 0 5·5
24 <i>e</i> ..	Do. (do. No. 766)	.. 0 0 5
24 <i>f</i> ..	Do. (do. No. 883)	.. 0 0 5·5
		0 0 16

and bounded as follows : on the north by Tirappanetisbamba (road reservation) declared to be the property of the Crown under the Waste Lands Ordinances, Tirappanekadai declared to be the property of the Crown under the Waste Lands Ordinances; on the east by Tirappanekadai declared to be the property of the Crown under the Waste Lands Ordinances; on the south by Tirappanekadai declared to be the property of the Crown under the Waste Lands Ordinances, Tirappanetisbamba declared to be the property of the Crown under the Waste Lands Ordinances; on the west by Tirappanetisbamba declared to be the property of the Crown under the Waste Lands Ordinances.



Surveyor-General's Office,
Colombo, September 30, 1912.

Scale of 1 Chain to an Inch.

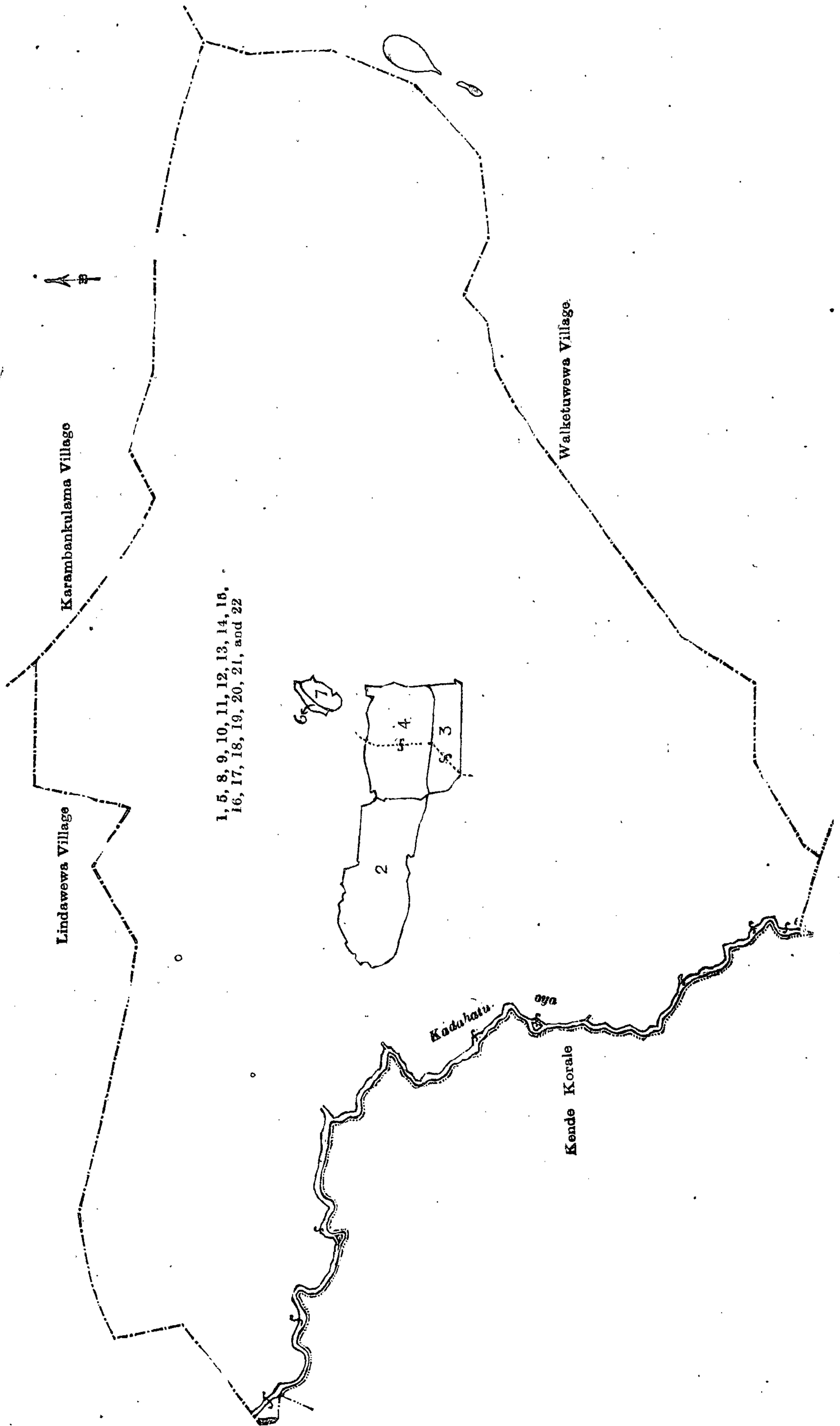
A. H. G. DAWSON,
for Surveyor-General.

II.—Preliminary plan 241.

Situation : Tirappane village in Ulagalla korale of Nuwarakalawiya district.

Lot.	Name of Land.	Extent, A. R. P.
24 <i>h</i> ..	Tirappanekadai (ticket of occupancy No. 316)	.. 0 0 8

and bounded as follows : on the north by Tirappanekadai declared to be Crown property under the Waste Lands Ordinances, Tirappanetisbamba (road reservation) declared to be the property of the Crown under the Waste Lands Ordinances; on the east by Tirappanetisbamba (road reservation) declared to be the property of the Crown under the Waste Lands Ordinances; on the south by Kiwattady (Public Works Department well and reservation) declared to be the property of the Crown under the Waste Lands Ordinances; on the west by Tirappanekadai declared to be the property of the Crown under the Waste Lands Ordinances.

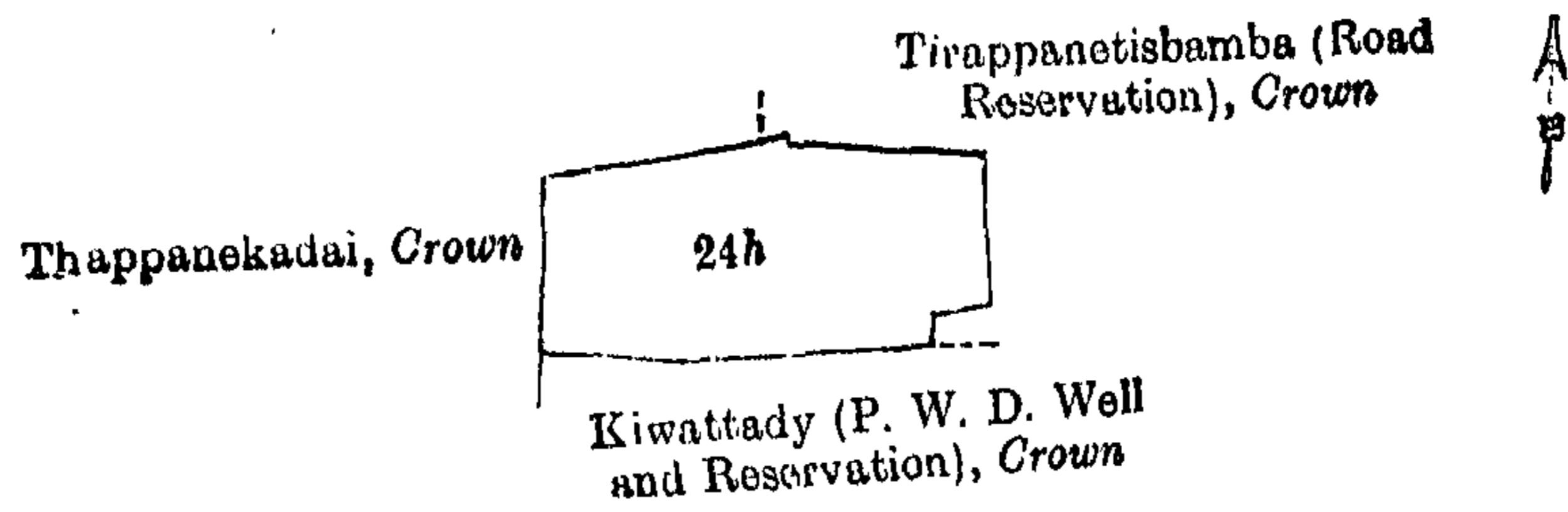


1, 5, 8, 9, 10, 11, 12, 13, 14, 16,
17, 18, 19, 20, 21, and 22

Surveyor-General's Office,
Colombo, October 10, 1912.

Scale of 16 Chains to an Inch.

A. H. G. DAWSON,
for Surveyor-General.



Surveyor-General's Office,
Colombo, September 30, 1912.

Scale of 1 Chain to an Inch.

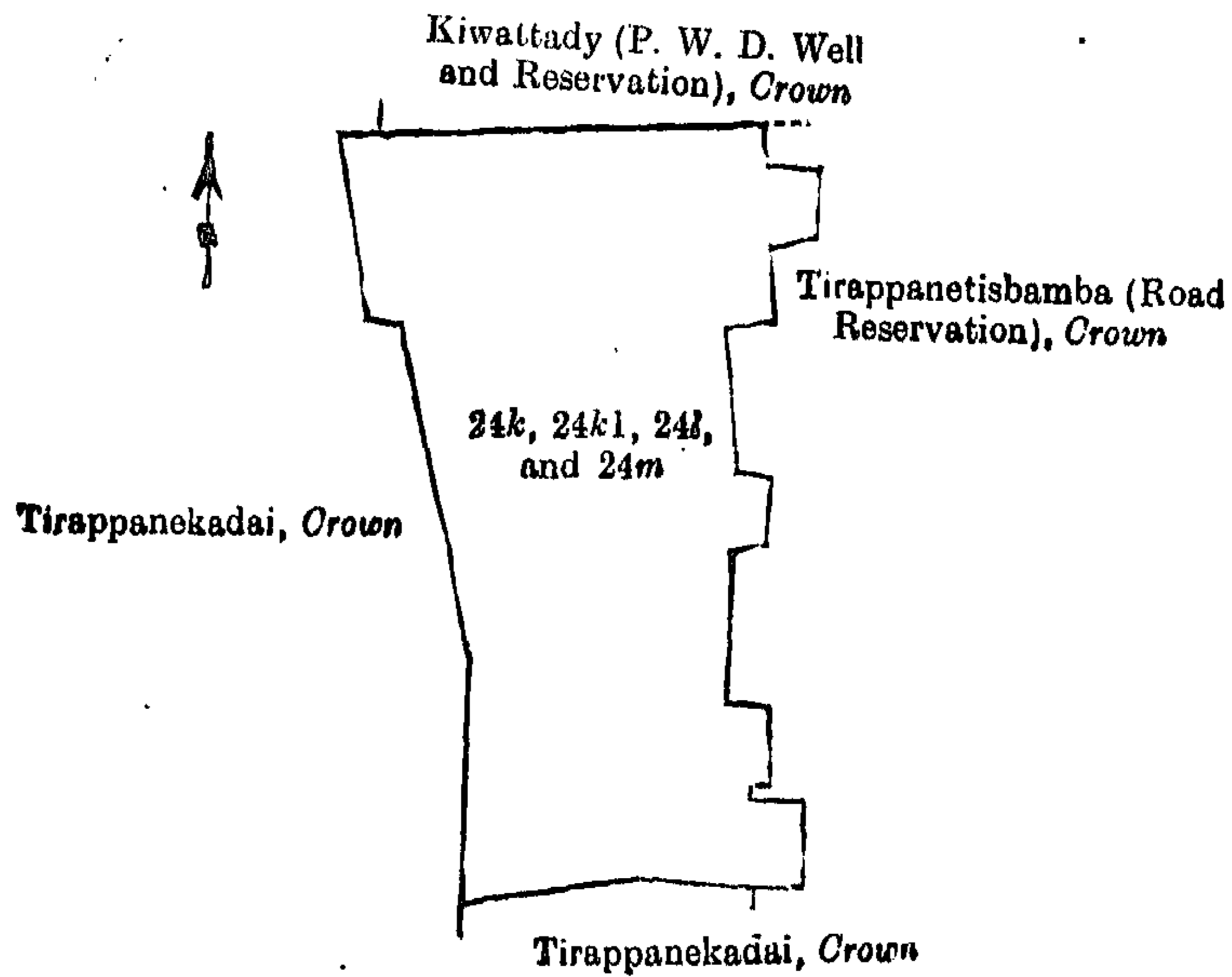
A. H. G. DAWSON,
for Surveyor-General.

III.—Preliminary plan 241.

Situation : Tirappane village in Ulagalla korale of Nuwarakalawiya district.

Lot.	Name of Land.	Extent, A. R. P.
24k	Tirappanekadai (ticket of occupancy No. 124)	0 0 11
24k1	Do. (do. No. 124a)	0 0 0.5
24l	Do. (do. No. 125)	0 0 14
24m	Do. (do. No. 126)	0 0 10
		0 0 35.5

and bounded as follows : on the north by Tirappanekadai declared to be the property of the Crown under the Waste Lands Ordinances, Kiwattady (Public Works Department well and reservation) declared to be the property of the Crown under the Waste Lands Ordinances ; on the east by Tirappanetisbamba (road reservation) declared to be the property of the Crown under the Waste Lands Ordinances ; on the south and west by Tirappanekadai declared to be the property of the Crown under the Waste Lands Ordinances.



Surveyor-General's Office,
Colombo, September 30, 1912.

Scale of 1 Chain to an Inch.

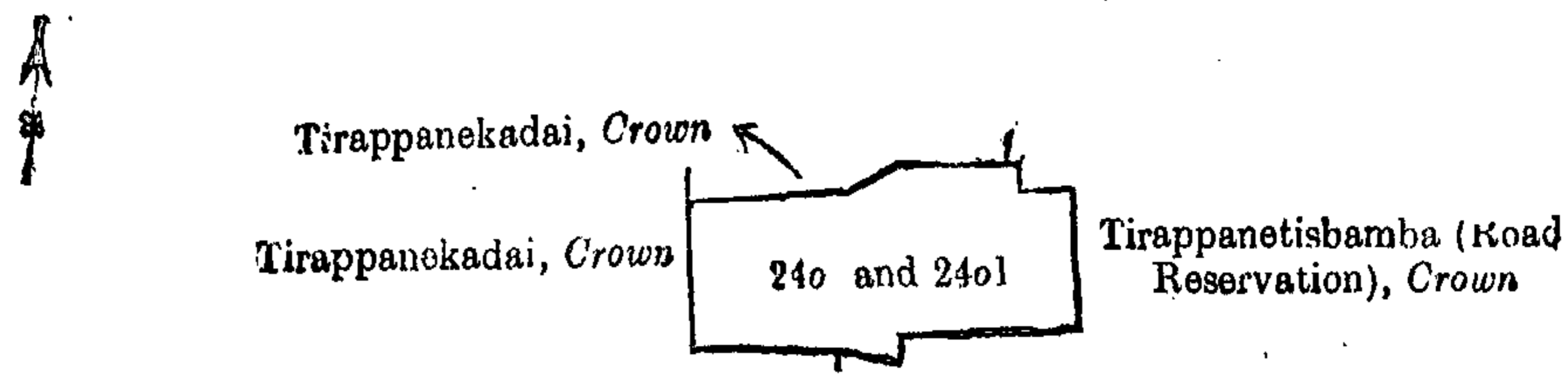
A. H. G. DAWSON,
for Surveyor-General.

IV.—Preliminary plan 241.

Situation : Tirappane village in Ulagalla korale of Nuwarakalawiya district.

Lot.	Name of Land.	Extent, A. R. P.
24o	Tirappanekadai (ticket of occupancy No. 127)	0 0 6
24o1	Do. (do. No. 127a)	0 0 1
		0 0 7

and bounded as follows : on the north by Tirappanekadai declared to be the property of the Crown under the Waste Lands Ordinances, Tirappanetisbamba (road reservation) declared to be the property of the Crown under the Waste Lands Ordinances ; on the east by Tirappanetisbamba (road reservation) declared to be the property of the Crown under the Waste Lands Ordinances ; on the south by Tirappanetisbamba (road reservation) declared to be the property of the Crown under the Waste Lands Ordinances, Tirappanekadai declared to be the property of the Crown under the Waste Lands Ordinances ; on the west by Tirappanekadai declared to be the property of the Crown under the Waste Lands Ordinances.



Surveyor-General's Office,
Colombo, September 30, 1912.

Scale of 1 Chain to an Inch.

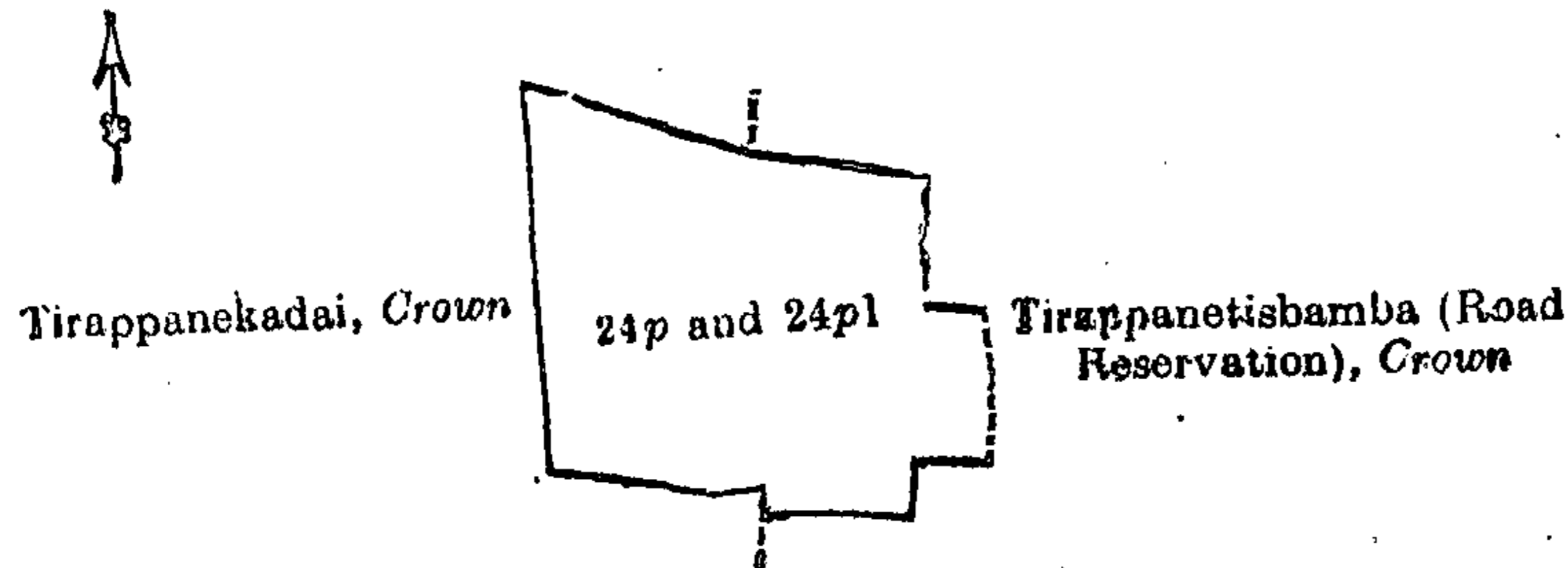
A. H. G. DAWSON,
for Surveyor-General.

V.—Preliminary plan 241.

Situation : Tirappane village in Ulagalla korale of Nuwarakalawiya district.

Lot.	Name of Land.	Extent, A. R. P.
24p ..	Tirappanekadai (ticket of occupancy Nos. 479 and 818) ..	0 0 13
24p1 ..	Do. (do. Nos. 479a and 818a) ..	0 0 1
		0 0 14

and bounded as follows : on the north by Tirappanekadai declared to be the property of the Crown under the Waste Lands Ordinances, Tirappanetisbamba (road reservation) declared to be the property of the Crown under the Waste Lands Ordinances ; on the east by Tirappanetisbamba (road reservation) declared to be the property of the Crown under the Waste Lands Ordinances ; on the south by Tirappanetisbamba (road reservation) declared to be the property of the Crown under the Waste Lands Ordinances, Tirappanekadai declared to be the property of the Crown under the Waste Lands Ordinances ; on the west by Tirappanekadai declared to be the property of the Crown under the Waste Lands Ordinances.



Surveyor-General's Office,
Colombo, September 30, 1912.

Scale of 1 Chain to an Inch.

A. H. G. DAWSON,
for Surveyor-General.

VI.—Preliminary plan 241.

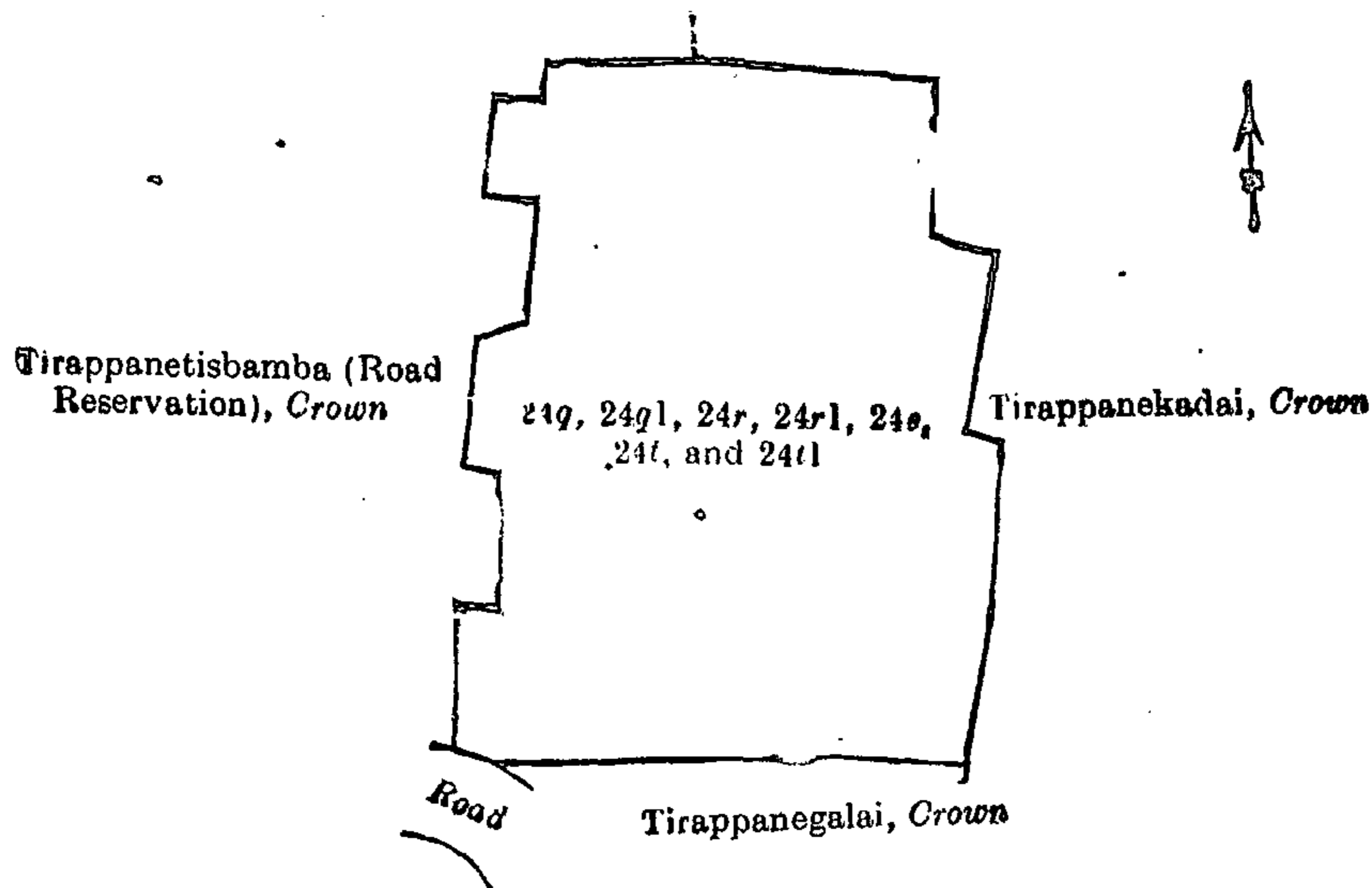
Situation : Tirappane village in Ulagalla korale of Nuwarakalawiya district.

Lot.	Name of Land.	Extent, A. R. P.
24q ..	Tirappanekadai (ticket of occupancy No. 315) ..	0 0 20
24q1 ..	Do. (do. No. 126a) ..	0 0 1
24r ..	Do. (do. No. 130) ..	0 0 9
24r1 ..	Do. (do. No. 130a) ..	0 0 1
24s ..	Do. (do. No. 985) ..	0 0 8.5
24t ..	Do. (do. No. 317) ..	0 0 10.5
24t1 ..	Do. (do. No. 766a) ..	0 0 1
		0 1 11

and bounded as follows : on the north by Tirappanetisbamba (road reservation) declared to be the property of the Crown under the Waste Lands Ordinances, Tirappanekadai declared to be the property of the Crown under the Waste Lands Ordinances ; on the east by Tirappanekadai declared to be the property of the Crown under the Waste Lands Ordinances ; on the south by Tirappanegalai declared to be the property of the Crown under the Waste Lands Ordinances, a road ; on the west by Tirappanetisbamba (road reservation) declared to be the property of the Crown under the Waste Lands Ordinances.

March 28, 1913.

W. E. WAIT,
Special Officer.



Scale of 1 Chain to an Inch.

Surveyor-General's Office,
Colombo, September 30, 1912.

A. H. G. DAWSON,
for Surveyor-General.

Anuradhapura S. O. No. 715.

Order under Section 2 of "The Waste Lands Ordinances of 1897, 1899, 1900, and 1903,"
declaring Lands to be Crown Property.

In the matter of the lands commonly called or known as Kanadarawamukalana, Kanadara-oya, &c., situate in the village of Kanadarawa, in the Kende korale of the Ihala Kende tulana of the Nuwaragam palata, in the North-Central Province, and of "The Waste Lands Ordinances of 1897, 1899, 1900, and 1903."

THE notice required by section 1 of "The Waste Lands Ordinances of 1897, 1899, 1900, and 1903," having been duly published in manner prescribed by that section in respect of the above-named lands (*vide* Notice No. 4,654), and no claim having been made to the said lands or to any interest therein within the period of three months from the date specified in the said notice, I, Walter Ernest Wait, Special Officer appointed under section 28 of the said Ordinances, under and by virtue of the powers vested in me in that behalf by section 2 of the said Ordinances, do hereby, on March 28, 1913, order and declare that the said lands, as more fully described herein below, situate in the village of Kanadarawa, in the Kende korale of the Ihala Kende tulana of the Nuwaragam palata, in the North-Central Province, and shown as lots 1, 2, 3, 4, 4½, 5, 6, 7, 8, 8½, 9, 10, 11, 12, 13, 14, 15 in preliminary plan 610, and in the annexed diagram, and containing in extent 2,218 acres 3 roods and 6 perches, are the property of the Crown.

Description of the Lands referred to.

The following lots situated in the village of Kanadarawa, in the Kende korale of the Ihala Kende tulana of the Nuwaragam palata, in the North-Central Province, as described in the annexed diagram:—

Preliminary plan 610.

Situation: Kanadarawa village in Kende korale of Nuwarakalawiya district.

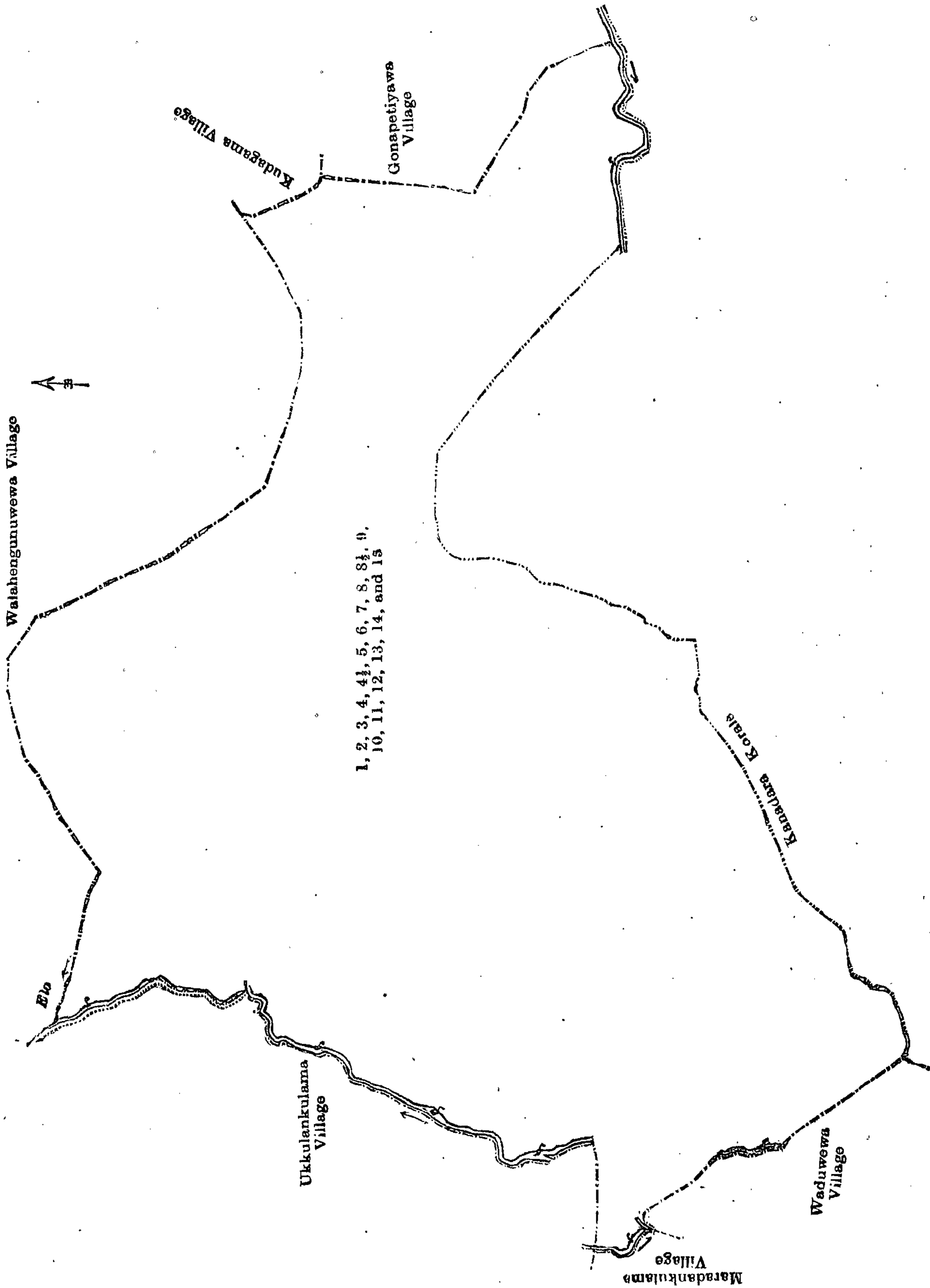
Lot.	Name of Land.	Extent, A. R. P.	Lot.	Name of Land.	Extent, A. R. P.
1 ..	Kanadarawamukalana	.. 933 3 32	9 ..	Galpalam-ela 11 2 36
2 ..	Do. 375 3 24	10 ..	Ela 0 0 36
3 ..	Do. 817 0 15	11 ..	Cart track 0 1 39
4 ..	Kanadara-oya 51 2 1	12 ..	Ela 0 0 11
4½ ..	Island 0 2 9	13 ..	Do. 0 1 36
5 ..	Para 1 3 34	14 ..	Do. 0 1 38
6 ..	Do. 2 0 12	15 ..	Rampatwila-oya 1 1 35
7 ..	Adipara 0 0 25			
8 ..	Wekanda 12 3 15			2,218 3 6
8½ ..	Do. 7 3 8			

and bounded as follows: on the north by the village limit of Walahengunuwewa; on the east by the village limit of Kudagama, the village limit of Gonapetiya; on the south by the boundary of the Kanadara korale; on the west by the village limit of Waduwewa, the village limit of Maradankulama, the village limit of Ukkulankulama.

March 28, 1913.

W. E. WAIT,
Special Officer.

[For Diagram see page 749.]



1, 2, 3, 4, 4 1/2, 5, 6, 7, 8, 8 1/2, 9, 10, 11, 12, 13, 14, and 15

Scale of 32 Chains to an Inch.

Surveyor-General's Office,
Colombo, October 14, 1912.

A. H. G. DAWSON,
for Surveyor-General.