

# Ceylon Government Gazette

Published by Authority.

No. 6,562 — FRIDAY, MAY 16, 1913.

PART I.—General: Minutes, Proclamations, Appointments,  
and General Government Notifications.

PART II.—Legal and Judicial.

PART III.—Provincial Administration.

PART IV.—Land Settlement.

PART V.—Mercantile, Marine, Municipal, Local, &c.

*Separate paging is given to each Part in order that it may be filed separately.*

## Part IV.—Land Settlement.

	PAGE		PAGE
Preliminary Notices .. .. .	751	Final Orders .. .. .	711

### PRELIMINARY NOTICES.

#### Hambantota Notice No. 4,859.

#### Notice under "The Waste Lands Ordinances of 1897, 1899, 1900, and 1903."

TAKE notice that unless within three months from May 16, 1913, the persons, if any, who claim any interest in the lands hereinafter mentioned or in any one or more of such lands or to some interest therein make claim in person or in writing to the said lands or any of them or to some interest therein to W. E. Wait, Esq., Special Officer appointed under section 28 of "The Waste Lands Ordinances of 1897, 1899, 1900, and 1903," at his office at Fort, Colombo :

Such Special Officer, in pursuance of the powers vested in him by the said Ordinances, will declare by writing under his hand that the said lands or such of them, as to which no claim has been made, are the property of the Crown.

W. E. WAIT,  
Special Officer.

#### *Description of the Lands referred to.*

The following lots situated in the village of Pattiyapola, in the Giruwa Pattu West of the Hambantota District, in the Southern Province, as described in the annexed diagrams :—

#### I.—Preliminary plan 259.

Situation : Pattiyapola village in Giruwa Pattu West of Hambantota District.

Lot.	Name of Land.	Extent, A. R. P.	Lot.	Name of Land.	Extent, A. R. P.
1	Buruthagodanamukalana	645 2 31	21	Siyambalagasyaya	0 0 13
2	Thorakolleyaya, Welatnaga, Polgahakoratuwa, Alutwatta, Kotanugehenyaya, Abayaya, Ketangahayaya, Kapukanattedivelhena, Kapukanattehenyaya, Maduyaya, Divelhena, Imbulgasarehena, Gonkatuarelebima, Gederawewagilma, Julkanattheyaya, Potuwewearehena, Dadameemawetunuwalalebima, Weeraketiwalayaya, Godawalayaya, Halpanwalalanda alias Mahawewagilma, Ketakelagahawatta, Siyambalagasyaya, Uruwalayaya, Paranaparayaya, Wewekumburahena, Paranaparahena, Jokuageareyaya, Pattiyahena, Keelgaleyaya, Karagahayaya, Madawala-areyaya, Gonagalayaya, Munhenwalayaya, Morayaya, Katupilayaya, Godellahena	1,783 3 13	21	Do.	0 0 8
			2b	Gansabhawa road.	5 0 13
			2c	Do.	0 1 2
			3	Kapukanatta-aredivelhena	1 1 26
			3a	Ketangahahenyaya (road reservation)	0 0 23
			5	Do.	0 1 27
			6a	Paranawatta or Ambagahawattekebala (road reservation)	0 0 6
			6a1	Ketangahahena (road reservation)	0 0 6
			9	Wadiyaidalwewa alias Wadiyahalawewa (tank)	4 1 8
			10	Kapukanatu-ara and Kapukanatte-ara	1 0 11
			15	Kongahawatta, &c.	0 3 7
			17	Wadiyaidalwewa (tank)	0 0 28
			18	Godawanagawagodellewatta	0 0 17
			20	Talgahawatta	0 0 39
			21	Ihalawatta	0 0 35
			23	Diulgahawatta	0 3 3
			25	Mahawatta	0 1 30



Lot.	Name of Land.	Extent, A. R. P.	Lot.	Name of Land.	Extent, A. R. P.
27	Konawatta ..	0 3 8	156	Siyambalagasarepunchiwewa (tank)	0 2 17
28	Do. ....	0 1 16	157	Siyambalagasa-arewewadeniya ..	0 0 27
30½	Ambagahawatta <i>alias</i> Ambagaha- koratuwa ..	0 2 19	159	Palugaswalakebella ..	1 2 27
31	Alutwewarahena ..	0 3 39	160	Kohombagahawatta ..	1 2 28
32a	Mailagahakoratuwa <i>alias</i> Paluwatta	0 0 13	162	Dewata (road) ..	0 0 9
33a	Paluwatta or Kotanugeyaya ..	0 2 37	163	Nugagahawatta ..	1 0 12
33b	Alutwewa-arehena <i>alias</i> Kotanuge- hena (road reservation) ..	0 0 13	165	Gadolwewa (tank) ..	2 3 5
34	Alutwewa-arehena ..	0 1 36	166	Gadolwewa-ara or Munhena-aara- deniya ..	0 1 15
34a	Do. ....	0 0 9	167	Munhena-aradeniya ..	0 2 1
35	Alutwewa (tank) ..	0 2 20	168	Demalawewa or Weliwewawekada (tank) ..	0 1 8
37	Alutwewarahena or Kotanugehena ..	1 2 20	169	Demalawewa-ara ..	0 3 35
39	Deberagahawatta or Kotanugeyaya	0 3 2	170	Weliwewawewa (tank) ..	3 3 29
40	Gonkatuarawewagodella ..	0 2 2	171	Joknagareyaya ..	0 3 4
41	Gonkatuaregala ..	0 0 4	173	Do. ....	0 0 24.5
42	Gonkotua-arawewa (tank) ..	10 3 23	182	Madanasingewewagodella and Siyam- balagasyaya ..	0 1 14
43	Imbulgasaredeniya ..	0 2 24	183	Madanasingewewa (tank) ..	3 0 32
44	Imbulgasarehena ..	1 0 0	185a	Siyambalagasyaya ..	0 2 3
46	Imbulgasa-arapaluwatta ..	0 0 7	185b	Paranapareyaya ..	0 1 5
47	Batugamaralagepaluwatta ..	1 0 35	185c	Do. ....	0 0 23
54	Kongahawatta ..	0 1 29	185d	Do. ....	0 1 0
55	Do. ....	0 1 12	185e	Do. ....	0 0 17
66	Thorakolayayakoratuwa ..	0 2 39	216	Angamulanakebella ..	0 0 9
68	Kadurugasmulanekumbura ..	1 1 21	217	Do. ....	0 0 13
69	Gonkatuareweleatmaga ..	1 0 21	218	Godawanawatta ..	2 1 29
70	Siyambalagahawatta ..	0 2 12	219	Godawanawatta <i>alias</i> Julgahawatta	0 0 36
75	Do. ....	0 1 24	220	Ihalawatta or Godawana ..	0 1 10
76	Kongahawatta ..	0 3 2	222	Dunkoratuwa <i>alias</i> Attikkagaha- koratuwa ..	1 0 4
78	Do. ....	0 3 4	223	Kanattawatta ..	0 1 30
79	Dunumadalagahakoratuwa ..	0 3 15	226	Kanattapaluwatta (road reservation)	0 0 5
81	Jambugahahena ..	0 1 28	227	Dunkoratuwa <i>alias</i> Nelligahawatta	1 1 39
87a	Gansabhawa road ..	0 0 9.5	229	Ihalawewa (tank) ..	3 0 0
87b	Waduwegawatta ..	0 0 11	231	Mahahena ..	1 1 33
89	Thorakolayaya, &c. ....	1 0 6	233	Galkanuhena and Mahahena ..	43 1 3
92a	Thorakolayaya, &c. (reservation for path) ..	0 0 18	236	Baknigahawewa <i>alias</i> Gederawewa	5 3 5
93	Gonagalayayadeniya ..	0 2 28	239	Pinmulana, Welikumbura ..	21 0 13
94	Kankanagewewa (tank) ..	1 1 32	240	Mahawewa (tank) ..	92 3 32
96	Kadjugahawatta ..	1 0 36	240a	Gansabhawa road ..	2 0 39
97	Siyambalagasyaya, &c. ....	0 0 18	241	Paniwalkanatta ..	5 1 8
98	Do. ....	1 0 36	244	Suriyagahakebella ..	0 0 16
99	Thorakolayaya <i>alias</i> Kankanige- mulana-atmaga ..	1 0 20	245	Weliwewagodawana (part of tank) ..	0 0 21
100a	Thelambugahawatta ..	0 0 2	246	Weliwewagodella (part of tank) ..	0 1 18
100b	Do. ....	0 0 8	247	Do. (do.) ..	0 1 35
101	Thorakolayayepaluwatta ..	0 3 22	248	Weliwewagawawattakumbura ..	0 1 22
102	Bala-achagemulana (tank) ..	3 0 37	256	Dunkoratuwa ..	0 1 3
103	Bala-achagemulana ..	0 1 8	257	Do. ....	0 0 27
104	Mailagahawatta ..	1 1 37	264a	Path (reserved) ..	0 0 27
108	Do. ....	0 1 33	267	Godawanakoratuwa ..	0 1 31
109	Suriyagahakoratuwa or Egodawatta	2 0 14	268	Bogahawatta ..	2 2 24
110	Ambagahawatta ..	1 1 38	269	Do. ....	0 0 31
111	Ambagahawatta or Kadjugahawatta	1 2 21	272	Talgahawatta ..	0 3 12
113	Mailagahawatta ..	0 1 1	273	Paluwatta ..	2 0 23
116	Katukurundugahawatta ..	0 1 31	274	Dangahakebella ..	0 1 22
118	Weliwewagodella ..	0 2 16	275	Bogahahena <i>alias</i> Pattiyawala- koratuwa ..	1 0 22
120d	Thorakolayaya (road reservation) ..	0 0 5	276	Wewagawawatta ..	1 3 35
120e	Gansabhawa road ..	0 0 2	278	Wewagawawatta <i>alias</i> Dangahawatta	0 1 9
120f	Thorakolayaya and Mailagahawatta (road reservation) ..	0 2 15	281	Suriyagahawatta ..	3 2 1
124	Do. ....	0 0 38	282	Polkoratuwa ..	1 2 12
125	Waduwegawatta or Waramulane- atmaga ..	0 1 38	283	Kongahawatta ..	2 0 32
125a	Do. ....	0 0 5	285	Talgahadeniyawewa (tank) ..	0 1 24
128	Weliwewa (tank) ..	10 1 16	287	Bogahakanatta ..	1 0 21
130a	Baknigahamulana or Bala-achage- mulaneatmaga ..	0 0 23	290	Bogahawatta ..	0 2 30
131	Gomawewa (tank) ..	1 0 3	291a	Deniyawekandehena ..	0 1 7
135	Dewata (road) ..	0 0 20	291b	Bogahahena ..	0 2 21
140	Mailagahawatta ..	0 1 35	292	Talgahadeniyakumbura ..	0 1 26
141	Siyambalagahawatta ..	0 3 5	293	Talgahadeniya ..	0 0 17
144	Beligahaliyadda ..	0 1 6	294	Nugagahakoratuwa <i>alias</i> Gonkatua arehena ..	1 2 20
145	Siyambalagahawattedeniya ..	0 0 26	296	Kadurugahawatta ..	0 3 25
146	Siyambalagasyayakebella ..	0 1 0	297	Paranawewa or Weliwewa (tank) ..	4 3 14
147	Panuwalamulanakumburekebella ..	1 0 0	299	Diulkanatteyaya ..	4 3 0
148	Koramylawala ..	0 0 24	299a	Do. ....	0 0 28
149	Panuwalamulanakumbureatmaga ..	0 1 19	300	Illuklandewala ..	0 2 17
150	Panuwalamulanakumbureatmaga <i>alias</i> Koramailawala ..	0 1 18	303	Kadurugahahena ..	1 0 28
152	Siyambalagasyaya ..	0 1 15	304	Do. ....	0 1 37
153	Helambagaswekada ..	0 3 21	308	Pothuwewa (tank) ..	4 2 18
154	Siyambalagasaredeniya ..	0 1 12			2,756 0 28



and bounded as follows : on the north by the village limit of Udayala, the village limit of Ganewela, the village limit of Talunna, a road, the village limit of Talunna ; on the east by the village limit of Wigamuwa, the Wetiwala-ara, the village limit of Wigamuwa ; on the south by the village limit of Netulpitiya, Weliwennemulana claimed by Jayawickrama Arachchige Appu and others, Weliwennewagawawatta claimed by Mirinchigamage Sadris, Weliwennemulana claimed by Jayawickrama Arachchige Appu and others, T. P. 218,665, Godawanewatta claimed by Wannige Baduge Singappu and others, Madanasingamulana claimed by Andarahennedige Samuel and others, Madanasingamulana-atmaga claimed by ditto, Madanasingawewagawawatta claimed by Jayasuriya Madanasinga Balahami, Kajugahawatta claimed by Andarahennedige Samel, Madanasingamulana-atmaga claimed by ditto and others, Madanasingamulana claimed by ditto, Weliwewekuttiya claimed by the trustee of Netulpitiya pansala, a road (the village limit of Netulpitiya), Sarangemulana claimed by Don Andris Wickremasingha and others, Wewakumbura claimed by ditto, Bandarakepitamandiya claimed by Nicholas Albert Wickramasingha, Helambagahamulana claimed by Don Andris Wickramasingha and others, Panuwalamulana claimed by Richard Samarasuriya Jayasekara and others, Godamulana claimed by Don Andris Wickramasingha and others, Jayasekaragemulana claimed by Jayawarana Arachchige Juwanis and others, Kadurugahamulana claimed by Don Andris Wickramasingha and others, Abeytungawala claimed by Ratnayaka Arachchige Don Deonis and others, Handapangodella claimed by Don Andris Wickramasingha and others, Welepotawa claimed by Wellappulige Karo and others, the village limit of Netulpitiya, Welepotawa claimed by Wellappulige Karo and others, Handapangodella claimed by Don Andris Wickramasingha and others, Abeytungawala claimed by Ratnayaka Arachchige Don Deonis and others, Jayasekaragemulana claimed by Jayawarana Arachchige Juwanis and others, Godamulana claimed by Don Andris Wickramasingha and others, Ambabeliyawala claimed by ditto, Panwala claimed by Nicholas Albert Wickramasingha and others, Angahamulana claimed by ditto, Pahalawatta claimed by Kalubadanage Miguel and others, Giruwagedera claimed by Sayakkarage Samira, Gansabhawa road claimed by the Crown, Ihalawatta claimed by Ranhotige Sanga, Nelligahawatta claimed by Aserappulle Sadaris and others, Alutwatta claimed by Don Sadaris Aserapulle Vedarala and others, Konawatta claimed by Don Siman Aserapulle and others, Pansalawatta claimed by the trustees of the Pattiyapola Pansala, Pita-mandiya claimed by Asarappulige Sadris, T. Ps. 203,701, 203,699, the village limit of Vitaranadeniya ; on the west by the village limit of Vitaranadeniya, T. P. 215,654, the village limit of Vitaranadeniya (a road); Mailagahawatta claimed by Don Davith Samarawickrema, Paradawaudairikonda claimed by Abeywickrama Liyana Achchige Don Pedris and others, T. P. 225,348, Paradawamedairikonda claimed by Don Andris Wickramasingha and others, Paradawapahalairikonda claimed by Baduge Nonno, Pinwewa claimed by the trustees of the Pattiyapola Pansala, T. P. 178,728, Baduwala claimed by Don Andris Wickramasingha and others, Mylagahapanguwa claimed by ditto, Welakumbura claimed by Abeywickrama Liyana Achchige Don Pedris and others, Helambeyakumbura claimed by Don Pedris Samarawickrema and others, Bakmi-gahaliyadda claimed by Don Davith Samarawickrema and others, Nikaketiya claimed by Don Andris Wickramasingha and others, the village limit of Vitaranadeniya, a road, the village limit of Vitaranadeniya, Timbolwalawatta *alias* Goda-walayayawatta claimed by Abeyweera Achchige Don Pedris and others, the village limit of Vitaranadeniya.

NOTE.—The following lots lying within the above boundaries are excluded from this notice, and their aggregate acreage of 188 acres and 32·5 perches is not included in the acreage of 2,756 acres and 28 perches given above :—

## Preliminary plan 259.

Lot.	Name of Land.	Extent, A. R. P.	Lot.	Name of Land.	Extent, A. R. P.
2a	Ketangahahena <i>alias</i> Karagahahena <i>alias</i> Konnarangahahena (T. P. 240,604)	3 2 20	H 280	Suriyagahawatta	0 2 5
4	Ketangahahenyaya	0 3 5	I 48	Punchiwewa-arewatta <i>alias</i> Kongahawatta	1 1 16
11	Mailagahawatta	0 2 28	I 49	Kongahakoratuwa	1 1 8
28a	T. P. 241,121	4 1 16	I 50	Palugahakebella	0 2 8
38	Deberagahawatta	0 3 35	I 51	Palugahawatta	1 3 9
45	T. P. 169,263	1 0 15	I 52	Do.	0 1 9
77	Kongahawatta	0 1 5	I 53	Uluwatta	2 1 10
91	T. P. 218,357	1 1 0	I 56	Kongahawatta	0 1 30
92	T. P. 227,560	4 3 2	I 57	Uluwatta	0 2 21
95	Kadjugahawatta	0 0 9	I 58	Do.	0 1 36
112	Ambagahawatta or Kadjugahawatta	0 0 17	I 59	Medamandiyakumbureatmaga	0 1 5
155	T. P. 229,436	1 1 20	I 60	Gonkatuaremulanekumbura	17 1 32
228	Pansalawatta	1 1 8	I 61	Alutwatta	1 0 11
A 284	Kongahawatta	0 1 11	I 62	Do.	0 1 16
A 6	T. P. 222,531	0 3 6	I 63	Ambagahawatta	0 3 16
A 7	Mailagahawatta	1 0 12	I 64	Talgahawatta	1 1 11
A 8	Kadjugahawatta	0 1 16	I 65	Do.	0 0 10
B 12	Diulgahawatta	0 2 26	I 67	Medamandiyakumbureatmaga	0 2 35
B 13	Do.	0 1 24	I 71	Waraketawala-aredeniya	0 1 16
B 14	Kongahawatta	0 2 17	I 72	Siyambalagahawatta	0 0 25
B 16	Do.	0 2 29	I 73	Do.	0 2 38
B 19	Godawanawatta, Bogahawatta, Millagahawatta	9 1 1	I 74	Do.	0 3 1
B 22	Ihalawatta	1 0 15	I 80	Nugagahamulanekebella	0 3 21
B 24	Diulgahawatta	0 1 34	I 82	Ambagahawatta	0 3 31
B 26	Meegahawatta	0 3 2	I 83	Do.	0 1 8
B 29	Wadiyamulana	5 2 23	I 84	Jambugahawatta <i>alias</i> Alutwatta	0 0 22
B 36	Alutmulanekumburegala	0 0 4	I 85	Alutwatta	0 1 37
C 32	Mailagahakoratuwa <i>alias</i> Paluwatta	1 0 13	I 86	Do.	0 1 15
C 33	T. P. 173,183	1 0 3	I 87	T. Ps. 152,986, 152,991, &c.	11 1 37·5
D 306	Amukanattewela, &c.	10 0 23	I 88	Waramulanakumbura	4 0 23
D 307	T. P. 152,984	4 2 19	I 88a	Thalagahaliyadda <i>alias</i> Arewatte-kella	1 0 32
E 301	Iluklandewatta	2 1 30	I 114	T. P. 218,662	0 3 4
E 305	Kadurugahahena	0 3 7	I 114a	Mailagahawatta	0 0 36
F 286	Bogahakanatta	2 0 31	I 115	Katukurundugahawatta	1 0 32
F 288	Do.	0 1 6	I 117	Do.	0 0 12
F 289	Bogahawatta	1 1 1	I 119	Helambagahawatta	1 0 27
G 286	Part of T. P. 241,122	0 3 2	I 120	Do.	0 0 13
G 30	Do.	0 2 4	I 120a	Do.	0 0 14
H 277	Diulgahawatta	0 2 31	I 120b	Liyanagahawatta	0 0 20
H 279	Dangahawatta	0 3 29	I 120c	Mailagahawatta	0 0 19
			I 121	Liyanagahawatta	0 1 38
			I 122	Mailagahawatta	0 0 23
			I 123	Kongahawatta	1 0 4



Lot.	Name of Land.	Extent, A. R. P.	Lot.	Name of Land.	Extent, A. R. P.
I 126	Helambagahawatta	0 1 32	M 253	Suriyagahawatta	0 0 38
I 127	Do.	0 2 25	M 254	Sapugahawatta..	0 1 2
I 127a	Do.	0 0 3	M 255	Mahawatta	0 3 27
I 270	Bogahawatta	1 0 37	M 259	Do.	0 1 0
I 271	Mahawatta, &c.	2 0 26	M 260	Mailagahawatta	0 3 36
J 90	T. Ps. 152,988, 215,041, &c.	10 1 38	M 261	Gulugahawatta	0 3 2
J 90½	Kongahawatta or Mailagahawatta, &c.	1 2 10	M 262	Weliwewa-addarawatta	0 3 5
J 100	T. Ps. 218,663, 218,664	3 0 6	M 263	Do.	0 1 28
J 120g	Thelambugahawatta	0 0 24	M 264	Suriyagahawatta	0 1 34
K 129	Bakmigahamulana or Bala-achagemulana-atmaga	0 3 16	N 224	Kanattewatta	0 3 0
K 130	Bakmigahamulana or Bala-achagemulanakumbura	6 3 20	N 225	T. P. 167,384	1 1 18
K 132	Gamawewapaluwatta	4 2 0	P 133	Kombagahawatta or Mahawatta	2 0 24
L 258	Magawatta	0 1 8	P 134	Lolugahaliyadda	0 3 33
L 265	Wewagawawatta <i>alias</i> Lolugahakoratuwa	0 0 35	P 136	Kongahawatta	0 2 3
L 266	Wewagawawatta <i>alias</i> Kammeliyakoratuwa	0 0 36	P 137	Kadurugahakoratuwa	0 2 36
M 242	Suriyagahawatta	0 1 19	P 138	Kombagahawatta	0 3 34
M 243	Do.	0 2 21	P 139	Mailagahawatta	0 1 16
M 249	Weliwewagawawatta	0 1 10	P 142	Siyambalagahawatta	0 1 4
M 250	Do.	0 2 5	P 143	Lunuweraniyagahawatta	0 0 25
M 251	Suriyagahawatta or Weliwewa-addarawatta	0 0 33	Q 158	Palugaswalawatta	1 1 32
M 252	Siyambalagahawatta	0 2 30	Q 161	Kombagahawatta	0 2 25
			Q 164	Palugaswalamulanakumbura	7 1 14
			R 105	Mailagahawatta	0 1 25
			R 106	Do.	0 2 0
			R 107	Do.	0 1 22
					188 0 32.5

[For Diagram see page 755.]

#### II.—Preliminary plan 259.

Situation : Pattiyapola village in Giruwa Pattu West of Hambantota District.

Lot.	Name of Land.	Extent, A. R. P.	Lot.	Name of Land.	Extent, A. R. P.
193a	Katupelayaya, &c. (road reservation)	0 3 30	206a	Gansabhawa road	0 0 5.75
193b	Gansabhawa road	0 0 23	207a	Do.	0 0 24
193c	Medawewakandiya (bund)	0 0 28	240a1	Do.	0 0 22
193d	Gansabhawa road	0 0 8			1 2 20.75

and bounded as follows : on the north by T. Ps. 205,528, 203,701, Pitamandiya claimed by Aserappulige Sadris, Kone-wattemulana claimed by the trustees of Pattiyapola Pansala, Rukattanagahamulana claimed by ditto, Alutwatta claimed by Don Sadris Aserappuli, Vedarala, and others, Nelligahawatta claimed by Aserappulige Sadris and others, Kapuwatta claimed by Kalubadanage Magrisa and others, Nelligahawatta claimed by Aserappulige Sadris and others, Dungkoratuwa *alias* Nelligahawatta claimed by Sadris Aserappuli, Vedarala, and others, Dungkoratuwa *alias* Nelligahawatta claimed by Sadris Aserappuli, Vedarala, and others, Nelligahawatta claimed by Aserappulige Sadris and others, Ihalawatta, &c., claimed by Ranhotige Sanga ; on the east by the Gansabhawa road (claimed by the Crown), Giruwagedera claimed by Sayakkarage Samira, Nelligahawatta claimed by Aserappulige Sadris and others, Kapuwatta claimed by Kalubadanage Miguel and others, Kapuwatta claimed by Kalubadanage Magrisa and others, Nelligahawatta claimed by Aserappulige Sadris and others, Rukattanagahamulanakumbura claimed by the trustees of Pattiyapola Pansala, Konewattemulana claimed by ditto, Pitamandiya claimed by Aserappulige Sadris, T. Ps. 203,701, 218,980, 205,529, 203,702, 203,700, 227,100, 203,703, 227,101 ; on the south by Pirichchalawalakumburapahalamulana claimed by Jayawarana-achige Heen Appu and others ; on the west by the village limit of Vitaranadeniya.

[For Diagram see page 756.]

#### Kurunegala Notice No. 4,860.

##### Notice under "The Waste Lands Ordinances of 1897, 1899, 1900, and 1903."

TAKE notice that unless within three months from May 16, 1913, the persons, if any, who claim any interest in the lands hereinafter mentioned or in any one or more of such lands or to some interest therein make claim in person or in writing to the said lands or any of them or to some interest therein to N. A. Hampton, Esq., Special Officer appointed under section 28 of "The Waste Lands Ordinances of 1897, 1899, 1900, and 1903," at his office at Fort, Colombo :

Such Special Officer, in pursuance of the powers vested in him by the said Ordinances, will declare by writing under his hand that the said lands or such of them, as to which no claim has been made, are the property of the Crown.

N. A. HAMPTON,  
Special Officer.

##### Description of the Lands referred to.

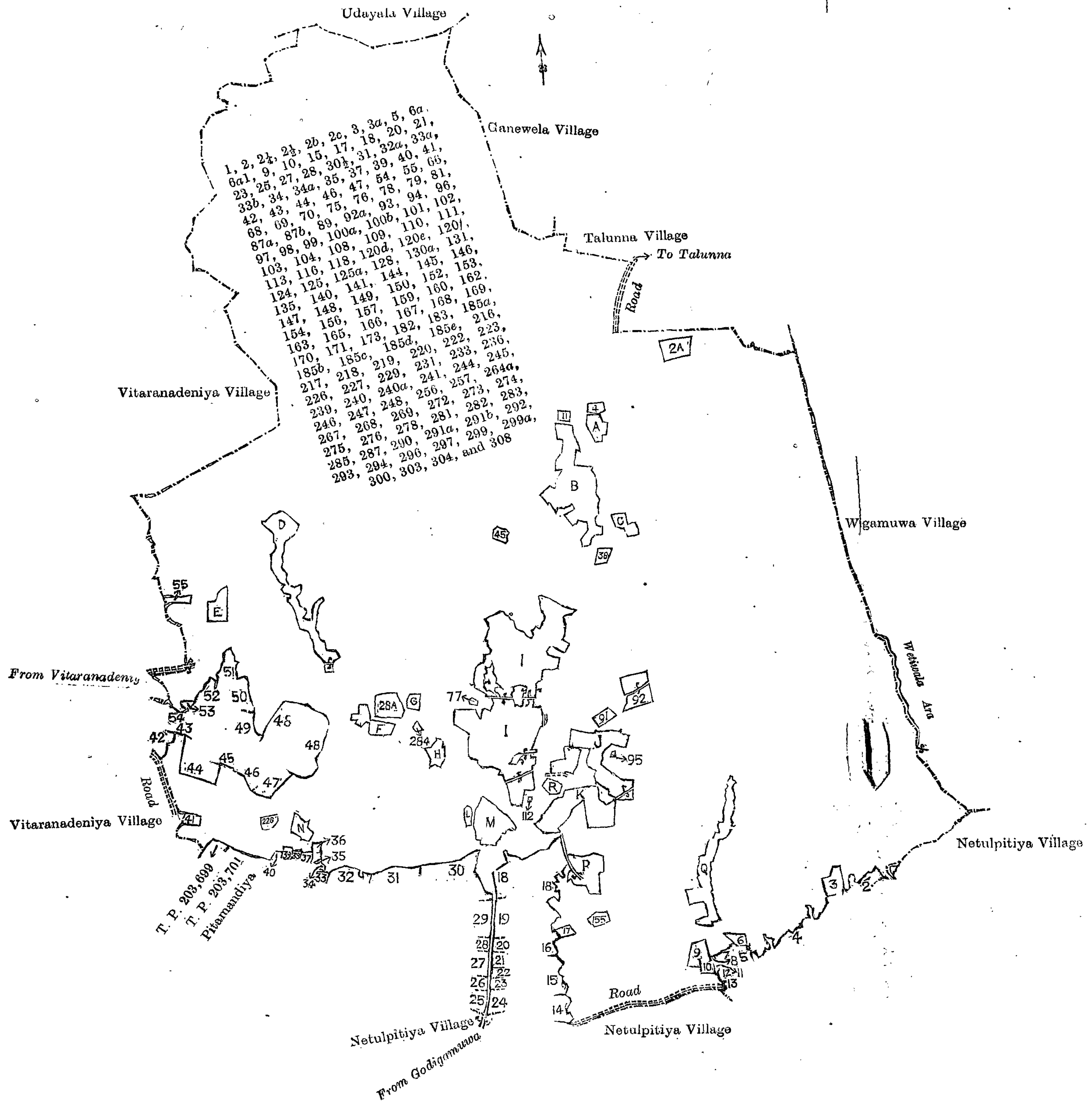
The following lots situated in the village of Mahingamuwa, in the Meda Pattu Korale East of the Katugampola hatpattu of the Kurunegala District, in the North-Western Province, as described in the annexed diagrams :—

#### I.—Preliminary plan 367.

Situation : Mahingamuwa village in Meda Pattu Korale East of Kurunegala District.

Lot.	Name of Land.	Extent, A. R. P.
7	Wittawattahena	0 3 5





- |    |                          |    |  |
|----|--------------------------|----|--|
| 2  | Weliwennemulana          | 30 | Ambabeliyawala                           |
| 3  | Weliwennewewagawawatta   | 31 | Panwala                                  |
| 4  | Weliwennemulana          | 32 | Angahamulana                             |
| 5  | T. P. 218,665            | 33 | Pahalawatta                              |
| 6  | Godawanewatta            | 34 | Giruwagedera                             |
| 7  | Madanasingamulana        | 35 | Gansabawa road, Crown                    |
| 8  | Madanasingamulana-atmaga | 36 | Ihalawatta                               |
| 9  | Madanasingawewagawawatta | 37 | Nelligahawatta                           |
| 10 | Kajugahawatta            | 38 | Alutwatta                                |
| 11 | Madanasingamulana-atmaga | 39 | Konawatta                                |
| 12 | Madanasingamulana        | 40 | Pansalawatta                             |
| 13 | Weliwewekuttiya          | 41 | T. P. 215,654                            |
| 14 | Sarangemulana            | 42 | Mailagahawatta                           |
| 15 | Wewakumbura              | 43 | Paradawaudairikonda                      |
| 16 | Bandarakelepitamandiya   | 44 | T. P. 225,348                            |
| 17 | Helambagahamulana        | 45 | Paradawamedairikonda                     |
| 18 | Panuwalamulana           | 46 | Paradawapahalairikonda                   |
| 19 | Godamulana               | 47 | Pinwewa                                  |
| 20 | Jayasekaragemulana       | 48 | T. P. 178,728                            |
| 21 | Kadurugahamulana         | 49 | Baduwala                                 |
| 22 | Abeytungawala            | 50 | Mylagahapanguwa                          |
| 23 | Handapangodella          | 51 | Welakumbura                              |
| 24 | Welepotawa               | 52 | Helambeyakumbura                         |
| 25 | Welepotawa               | 53 | Bakmigahaliyadda                         |
| 26 | Handapangodella          | 54 | Nikaketiya                               |
| 27 | Abeytungawala            | 55 | Timbolwalawatta alias<br>Godawalayawatta |
| 28 | Jayasekaragemulana       |    |  |
| 29 | Godamulana               |    |  |

Surveyor-General's Office,  
Colombo, February 11, 1913.

Scale of 32 Chains to an Inch.

A. H. G. DAWSON,  
for Surveyor-General.





**Kurunegala Notice No. 4,861.****Notice under "The Waste Lands Ordinances of 1897, 1899, 1900, and 1903."**

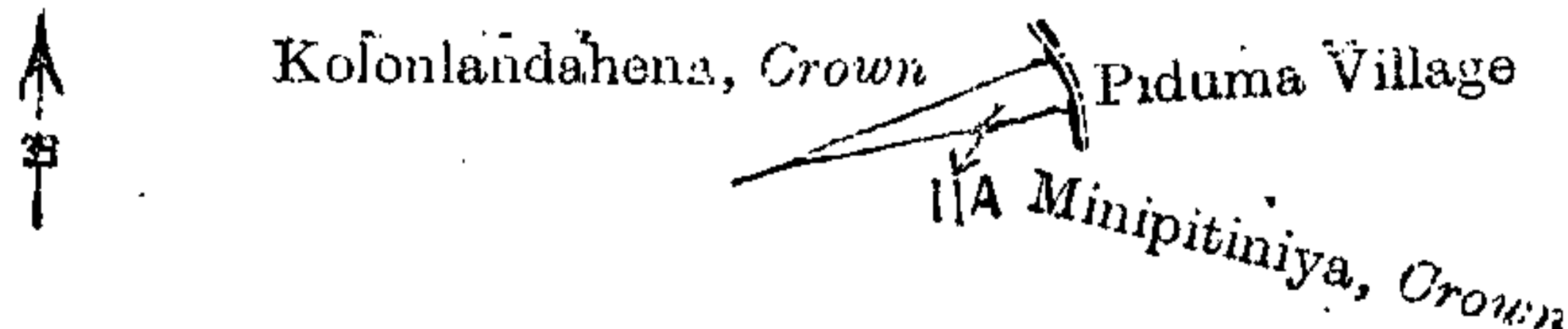
TAKE notice that unless within three months from May 16, 1913, the persons, if any, who claim any interest in the land hereinafter mentioned make claim in person or in writing to the said land or to some interest therein to N. A. Hampton, Esq., Special Officer appointed under section 28 of "The Waste Lands Ordinances of 1897, 1899, 1900, and 1903," at his office at Fort, Colombo :

Such Special Officer, in pursuance of the powers vested in him by the said Ordinances, will declare by writing under his hand that the land, to which no claim has been made, is the property of the Crown.

N. A. HAMPTON,  
Special Officer.

*Description of the Land referred to.*

The land commonly called or known as Minipitiniya (burial ground), situated in the village of Pallepitiya, in the Yatikaha Korale South of the Katugampola hatpattu of the Kurunegala District, in the North-Western Province, containing in extent 24 perches, and shown as lot 11a in preliminary plan 977, and in the annexed diagram, and bounded as follows: on the north by Kolonlandahena claimed by the Crown; on the east by the village limit of Piduma; on the south by Minipitiniya acquired by the Crown; on the west by Kolonlandahena claimed by the Crown.



Surveyor-General's Office,  
Colombo, March 13, 1913.

Scale of 8 Chains to an Inch.

A. H. G. DAWSON,  
for Surveyor-General.

Kurunegala S. O. 165, 1912—1913.

**Kurunegala Notice No. 4,862.****Notice under "The Waste Lands Ordinances of 1897, 1899, 1900, and 1903."**

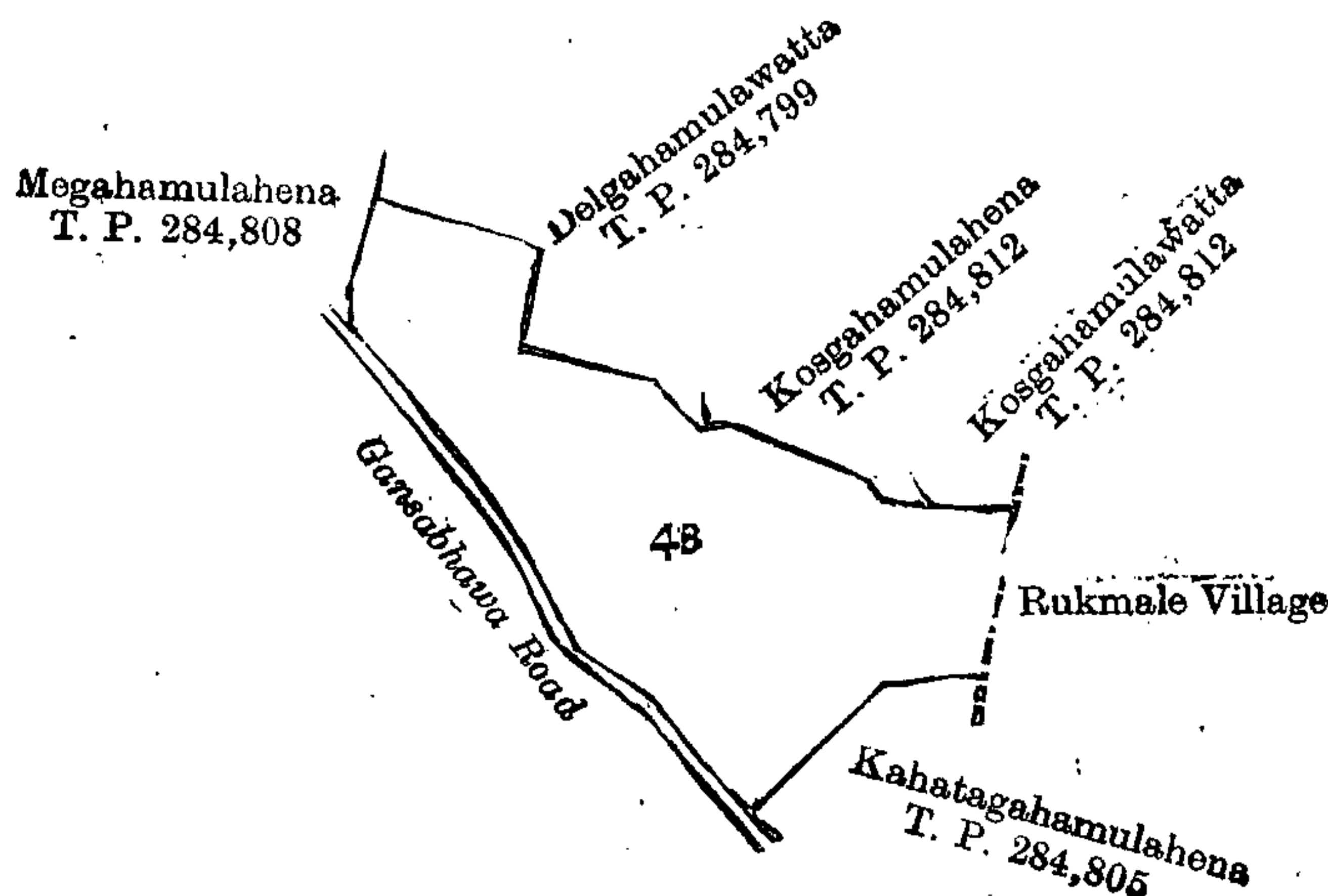
TAKE notice that unless within three months from May 16, 1913, the persons, if any, who claim any interest in the land hereinafter mentioned make claim in person or in writing to the said land or to some interest therein to N. A. Hampton, Esq., Special Officer appointed under section 28 of "The Waste Lands Ordinances of 1897, 1899, 1900, and 1903," at his office at Fort, Colombo :

Such Special Officer, in pursuance of the powers vested in him by the said Ordinances, will declare by writing under his hand that the land, to which no claim has been made, is the property of the Crown.

N. A. HAMPTON,  
Special Officer.

*Description of the Land referred to.*

The land commonly called or known as Delgahamulawattehena, situated in the village of Agaregedera, in the Mayurawati korale of the Dambadeni hatpattu of the Kurunegala District, in the North-Western Province, containing in extent 7 acres 2 roods and 3 perches, and shown as lot 4b in preliminary plan 939, and in the annexed diagram, and bounded as follows: on the north by Delgahamulawatta sold by the Crown (T. P. 284,799), Kosgahamulahena sold by the Crown (T. P. 284,812), Kosgahamulawatta sold by the Crown (T. P. 284,812); on the east by the village limit of Rukmale; on the south by Kahatagahamulahena sold by the Crown (T. P. 284,805); on the west by the Gansabhawa road, Megahamulahena sold by the Crown (T. P. 284,808).



Surveyor-General's Office,  
Colombo, March 7, 1913.

Scale of 8 Chains to an Inch.

A. H. G. DAWSON,  
for Surveyor-General.

Kurunegala S. O. 166, 1912—1913.

**Uva Notice No. 4,863.****Notice under "The Waste Lands Ordinances of 1897, 1899, 1900, and 1903."**

TAKE notice that unless within three months from May 16, 1913, the persons, if any, who claim any interest in the lands hereinafter mentioned or in any one or more of such lands or to some interest therein make claim in person or in writing to the said lands or any of them or to some interest therein to J. M. Davies, Esq., Special Officer appointed under section 28 of "The Waste Lands Ordinances of 1897, 1899, 1900, and 1903," at his office at Fort, Colombo :

Such Special Officer, in pursuance of the powers vested in him by the said Ordinances, will declare by writing under his hand that the said lands or such of them, as to which no claim has been made, are the property of the Crown.

J. M. DAVIES,  
Special Officer.

*Description of the Lands referred to.*

The following lots situated in the village of Polgahakumbura, in the Kandukara korale of the Buttala division, in the Province of Uva, as described in the annexed diagram :—

Preliminary plan 200.

Situation : Polgahakumbura village in Kandukara korale of Badulla District.

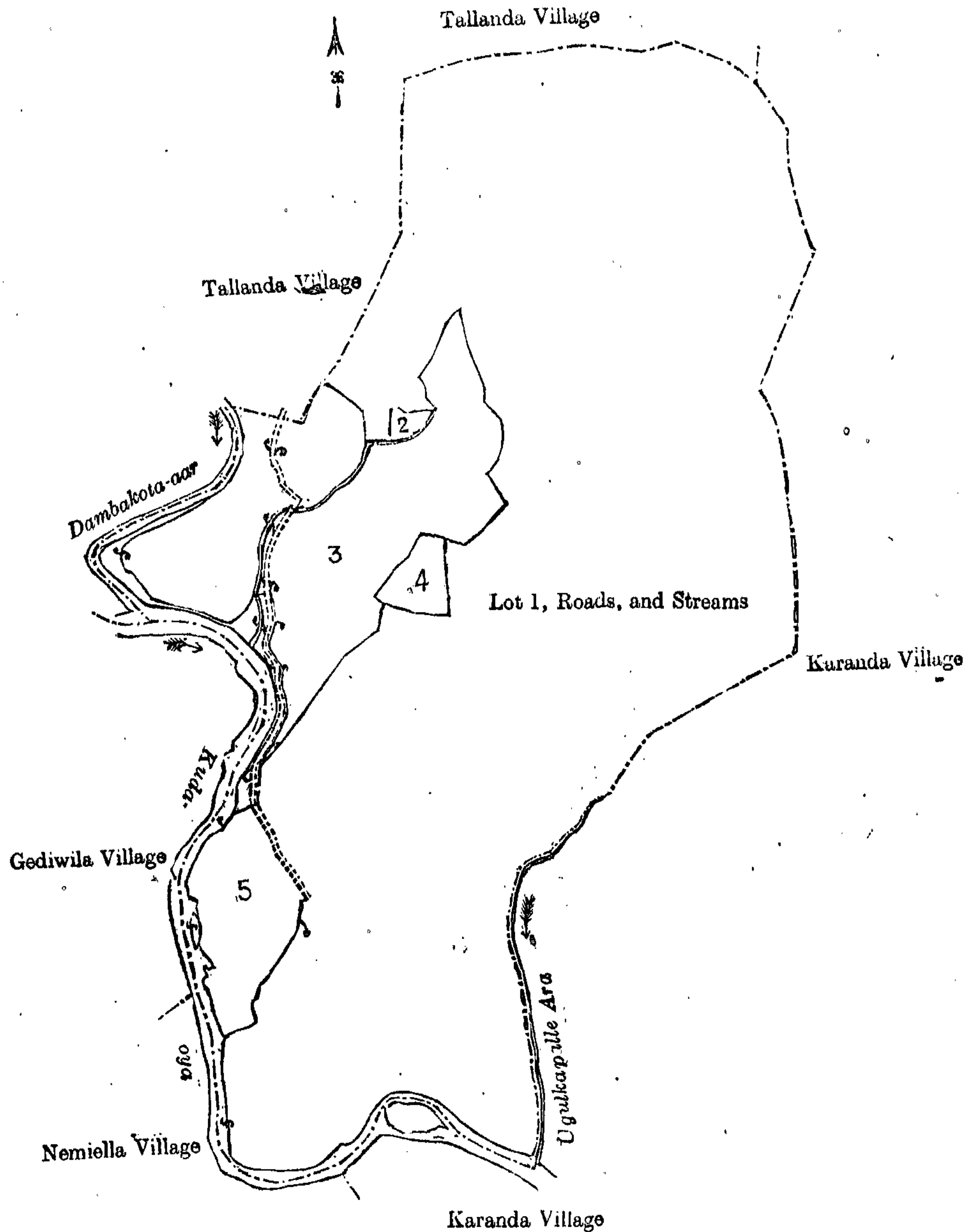
Lot.	Name of Land.	Extent, A. R. P.
1 ..	Tuttiriarawa, Badalgederawattehena, Godehena, Kukulwewelhaduwehena	.. 59 2 17
	Roads .. .. .	.. 0 1 26
	Streams .. .. .	.. 0 0 30
		60 0 33

and bounded as follows : on the north by the village limit of Tallanda ; on the east by the village limit of Karanda, the Ugulkapalle-ara (the village limit of Karanda) ; on the south by the village limits of Karanda and Nemiolla (Kuda-oya) ; on the west by the village limits of Nemiolla and Gediwila (Kuda-oya), the village limit of Tallanda.

NOTE.—The following lots lying within the above boundaries are excluded from this notice, and their aggregate acreage of 14 acres and 30 perches is not included in the acreage of 60 acres and 33 perches given above :—

Preliminary plan 200.

Lot.	Name of Land.	Extent, A. R. P.
2 ..	Arawewatta	.. 0 0 23
3 ..	Karandagaswatta, Welwetiawatta, Hapugahawatta, Lindagawawatta, Arambewatta, Gonkatuwegederawatta, Muttagewatta, Ketagalewatta	.. 10 3 7
4 ..	Batalawatta	.. 0 2 13
5 ..	Dandena-arawa	.. 2 2 27
		14 0 30



Scale of 8 Chains to an Inch.

Surveyor-General's Office,  
Colombo, March 12, 1913.

A. H. G. DAWSON,  
for Surveyor-General.

Uva.S. O. 73, 1912—1913.



**Uva Notice No. 4,864.****Notice under "The Waste Lands Ordinances of 1897, 1899, 1900, and 1903."**

TAKE notice that unless within three months from May 16, 1913, the persons, if any, who claim any interest in the lands hereinafter mentioned or in any one or more of such lands or to some interest therein make claim in person or in writing to the said lands or any of them or to some interest therein to J. M. Davies, Esq., Special Officer appointed under section 28 of "The Waste Lands Ordinances of 1897, 1899, 1900, and 1900," at his office at Fort, Colombo :

Such Special Officer, in pursuance of the powers vested in him by the said Ordinances, will declare by writing under his hand that the said lands or such of them, as to which no claim has been made, are the property of the Crown.

J. M. DAVIES,  
Special Officer.

*Description of the Lands referred to.*

The following lots situated in the village of Karanda, in the Kandukara korale of the Buttala division, in the Province of Uva, as described in the annexed diagram :—

## Preliminary plan 203.

Situation : Karanda village in Kandukara korale of Badulla District.

Lot.	Name of Land.	Extent, A. R. P.	Lot.	Name of Land.	Extent, A. R. P.
1	Wetagediganeyaya, Wadakakakiulehenyaya, Moraketiyeeyaya, Karawugashinnehenyaya, Ambegawayaya, Ittagalahinnehenyaya, Waltennehenyaya, Delgollehenyaya, Malaburaturugodehinnehenyaya, Alupasgodehenyaya, Gonkatuwehenyaya, Walawwewatteyaya	1,805 1 12	24	Pansalawatta	0 2 26
2	Dummalekele	2 0 6	25	Kudaoyaduwa (island)	0 0 13
3	Do.	0 3 12	30	Do. (do.)	0 0 35
4	Do.	0 1 27	42	Do. (do.)	0 0 30
7	Dombagolleroda	4 2 39	43	Do. (do.)	0 0 8
8	Ketapitiyeroda	9 0 15	44	Ittagalamulleroda, Gonkatuwaroda	8 2 11
9	Do.	0 0 8	45	Kudaoyaduwa (island)	0 0 16
10	Wadakahakiulearawa	0 0 25	46	Do. (do.)	0 0 5
11	Ampitiyeroda	10 0 2	47	Yahalegodawattaroda	0 1 8
12	Galalleroda	0 1 25	51	Pahalagederakoratuwa	0 0 36
17	Udagangoda-arawebulatkotuwa	0 1 30	55	Matukelitennegommana	2 2 2
20	Walawwewattehena	0 3 24	56	Matuketiellapatana	0 1 14
21	Walawwewattekoratuwa	0 1 26	57	Matuketiellagommana	0 1 17
			58	Walpuwakgommana	4 3 9
			61	Madawalekumbura	0 0 16
				Roads	10 3 1
				Streams	41 1 6
					1,905 1 21

and bounded as follows : on the north by the village limit of Wallasella, the boundary of the Medagampattu korale (Kumbukkan-oya) ; on the east by the village limit of Pallegama, the village limit of Karawile ; on the south by the village limit of Alupota, the village limit of Galloba, the village limit of Wekumbura ; on the west by the village limit of Wekumbura, the village limit of Nemiella, the village limit of Polgahakumbura, the village limit of Tallanda, the village limit of Wallasella.

NOTE.—The following lots lying within the above boundaries are excluded from this notice, and their aggregate acreage of 75 acres 2 roods and 17 perches is not included in the acreage of 1,905 acres 1 rood and 21 perches given above :—

## Preliminary plan 203.

Lot.	Name of Land.	Extent, A. R. P.	Lot.	Name of Land.	Extent, A. R. P.
A 5	Pahalaellederawatta	1 2 17	C 40	Gallelegederawatta	0 1 36
A 6	Bogahagawa-arawa	0 0 27	C 41	Do.	0 0 33
B 13	Weltennewatta	0 0 31	D 31	Miyanakolalandebulatwatta	0 3 26
B 14	Do.	0 3 9	D 32	Bulatwatta	0 1 20
B 15	Do.	0 2 8	D 33	Do.	0 0 21
B 16	Tanawattegederawatta	1 1 27	D 34	Do.	0 0 11
B 18	Udagangodearawapahala, Udagan-godearawa	2 0 30	E 35	Miyanakolalanda, Passaragederawatta	7 0 28
B 19	Udagangodagedarawatta, Yatemullawatta, Patupalagederawatta, Helagederawatta	3 3 15	E 53	Miyanakolalandearawa	4 0 38
C 22	Walauwewatta	3 2 4	E 54	Alutgederawatta	0 3 8
C 23	Dugodella	0 0 27	F 48	Kapukotuwa	0 0 17
C 26	Karandemahawela, Telambuwake	28 1 0	F 49	Yahalegodawatta	1 2 0
C 27	Pansalawatta, Kadegederawatta	3 1 17	29	Arawa	0 1 7
C 28	Nekatarawa	1 1 27	36	Paragollearawa	2 0 29
C 37	Helawatta	1 1 34	52	Pahalagederawatta	0 3 34
C 38	Magahamullewatta, Welegederawatta	2 3 12	50	Paluwatta	1 1 0
C 39	Gallelegederawatta	0 0 28	59	Mullemadewatta	1 3 17
			60	Do.	1 1 19
					75 2 17

[For Diagram see page 760.]

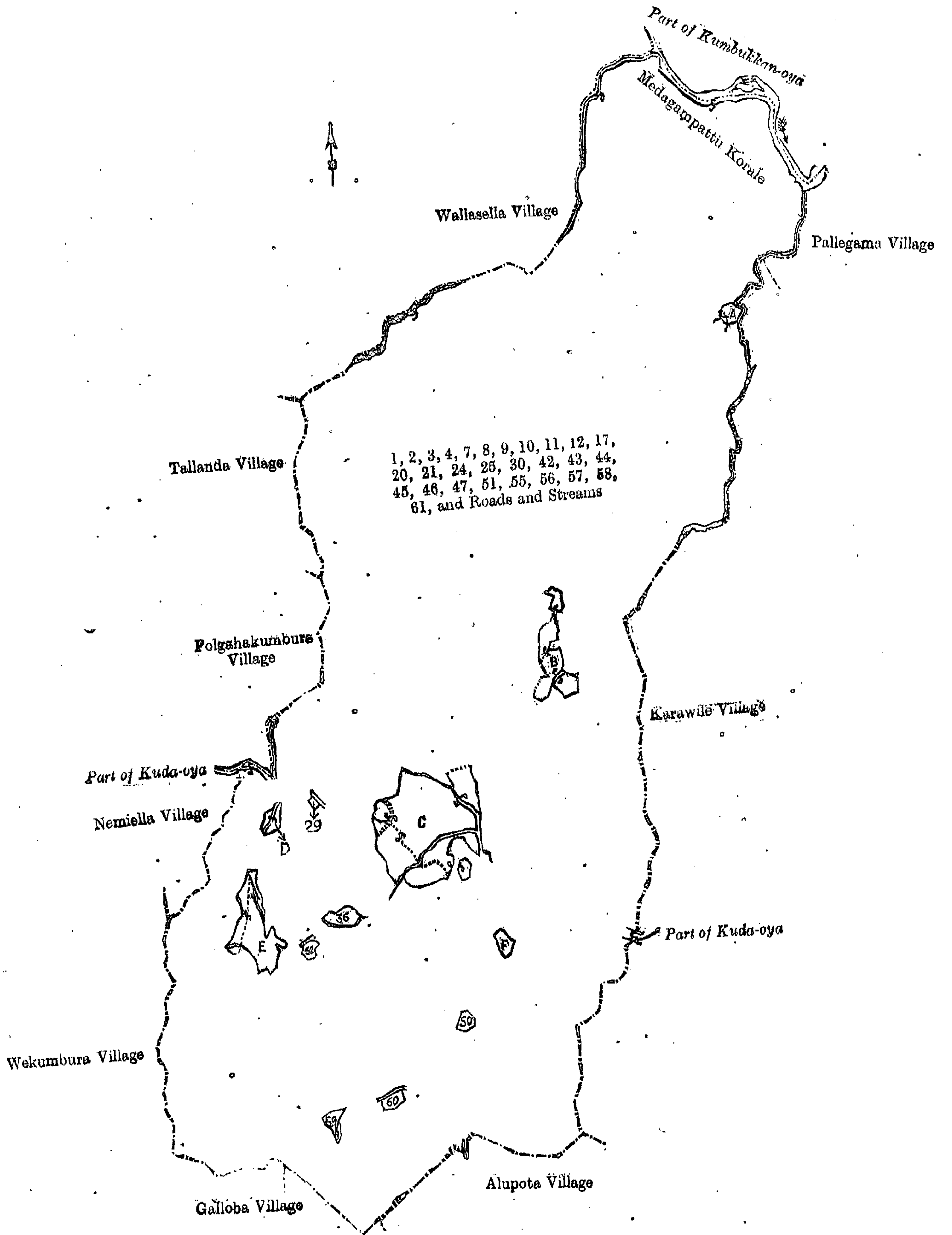
**Uva Notice No. 4,865.****Notice under "The Waste Lands Ordinances of 1897, 1899, 1900, and 1903."**

TAKE notice that unless within three months from May 16, 1913, the persons, if any, who claim any interest in the lands hereinafter mentioned or in any one or more of such lands make claim in person or in writing to the said lands or any of them or to some interest therein to J. M. Davies, Esq., Special Officer appointed under section 28 of "The Waste Lands Ordinances of 1897, 1899, 1900, and 1903," at his office at Fort, Colombo :

Such Special Officer, in pursuance of the powers vested in him by the said Ordinances, will declare by writing under his hand that the said lands or such of them, as to which no claim has been made, are the property of the Crown.

J. M. DAVIES,  
Special Officer.





Scale of 32 Chains to an Inch.

Surveyor-General's Office,  
Colombo, March 10, 1913.

A. H. G. DAWSON,  
for Surveyor-General.

Uva S. O. 74, 1912—1913.



## Description of the Lands referred to.

The following lots situated in the village of Weragoda, in Kandukara korale of the Buttala division of the Province of Uva, as described in the annexed diagram:—

## Preliminary plan 253.

Situation: Weragoda village in Kandakara korale of Badulla District.

Lot.	Name of Land.	Extent, A. R. P.	Lot.	Name of Land.	Extent, A. R. P.
1 ..	Parts of Parappa-oya, Kadainara, Welpathi-ara, Kilaellakandura, Diyapihil-ara, Okura-ara, Bambaragal-ara, Layinagal-ara Huriyamandiyara, Hunuketa-ara, Karateara, Atalamulleara ..	50 1 13	10½ ..	Gansabhawa path to Helatuntala ..	0 1 27
4 ..	Minor road from Madugahapattiya to Katugahagalge ..	3 0 38	11 ..	Galkandeyaya ..	2 2 21
4½ ..	Do. ..	0 1 32	12 ..	Atalemullegala ..	44 1 7
5 ..	Minor road from Alutgedarawatta ..	0 0 16	13a ..	Kalagahawatta ..	1 1 2
7 ..	Part of Galwadi-ara ..	0 1 16	22 ..	Pahalagedarawattehena ..	1 1 5
8 ..	Mulaneyaya, Pitapareyaya, Mukalanyaya, Kudumiraweyaya, Kudagodayaya, Taranegodayaya, Guruwettiyawehena, Kudagodawattehena, Handurulandehena, Kukulweunamandiyaya, Wawulaetiyahena, Iddebediradulleyaya, Elamanayaya, Gurumetiawehena, Kambulawalayaya, Malkongasyaya, Kududawulaketiya, Kalu-udamadaya, Ratpahayaya, Tenneyaya, Monaragalayaya, Katukendagoda, Weeragodahena, Kehelkotuweyaya, Bokotuweyaya, Dunhindayaya, Rilaelleyaya, Keenagodayaya, Wattehena, Moragodahena, Naranwatta-arawehena <i>alias</i> Weeraketiyaya, Komariketiyehehena, Watagodayaya, Ambagahahena, Panniyaya, Galkandeyaya, Atalamullayaya, Kolongolleyaya, Kudagalayaya, Nelligasaraweyaya, Pilagolleyaya, Galpadiyaya, Tibbatuhenyaya, Endairemandiyehena, Kalabotuwwayaya, Weketiyeyaya, Karatheyyaya, Almandiyeyaya, Waraketiyaya, Pahalagederawattehena, Hompileyaya, Muttettulanda, Kiramanaberaliyahenyaya ..	1,719 0 2	27½ ..	Part of Gansabhawa path to Helatuntala ..	0 0 3
9 ..	Karatheroda, Binduwagewattemukalana ..	54 3 32	28 ..	Katukendagodaroda ..	1 2 7
10 ..	Elamandiyemukalana, Galpadiyemukalana ..	44 1 12	28½ ..	Path to Helagedarawatta ..	0 0 19
			29 ..	Atalamullearawa ..	0 1 32
			29½ ..	Gansabhawa path to Helatuntala ..	0 0 27
			31 ..	Do. ..	0 0 35
			32 ..	Komariketiyeroda, Binduwawattemukalana ..	4 2 25
			33 ..	Pansala-arawa ..	1 2 18
			34 ..	Island in Karata-ara ..	0 0 20
			35 ..	Island in Diyapihille-ara ..	0 0 28
			42 ..	Hompillamukalana ..	4 1 34
			43 ..	Rilaellepatana ..	2 1 25
			43½ ..	Island in Rilakandura ..	0 0 24
			44 ..	Rilaellemukalana ..	29 2 17
			44½ ..	Keenagoda ..	9 3 12
			45 ..	Bellangodamukalana ..	180 0 23
			46 ..	Island in Parappa-oya ..	0 0 21
			47 ..	Do. ..	0 1 33
			48 ..	Ratapaheroda ..	0 2 18
			49 ..	Island in Diyapihille-ara ..	0 0 19
			50 ..	Island in Okurakandura ..	0 0 8
			53 ..	Bogahaellemukalana ..	43 0 15
			54 ..	Bogahelletalawa ..	2 1 33
			55 ..	Galhiremukalana ..	33 0 28
			56 ..	Laginagalatalawa ..	56 0 0
			57 ..	Laginagalamukalana ..	7 1 39
			58 ..	Laginagalatalawa ..	61 3 9
			58½ ..	Henmulla ..	19 0 33
			58¾ ..	A portion of footpath ..	0 0 20
			59 ..	Galayalabeddemukalana ..	57 2 12
			59½ ..	Parts of Bambalagala-ara ..	1 2 27
			59¾ ..	Part of Kadumirode-ara ..	0 3 6
			60 ..	Okuruwakanduremukalana and Welipothamukalana ..	131 2 28
					2,574 3 1

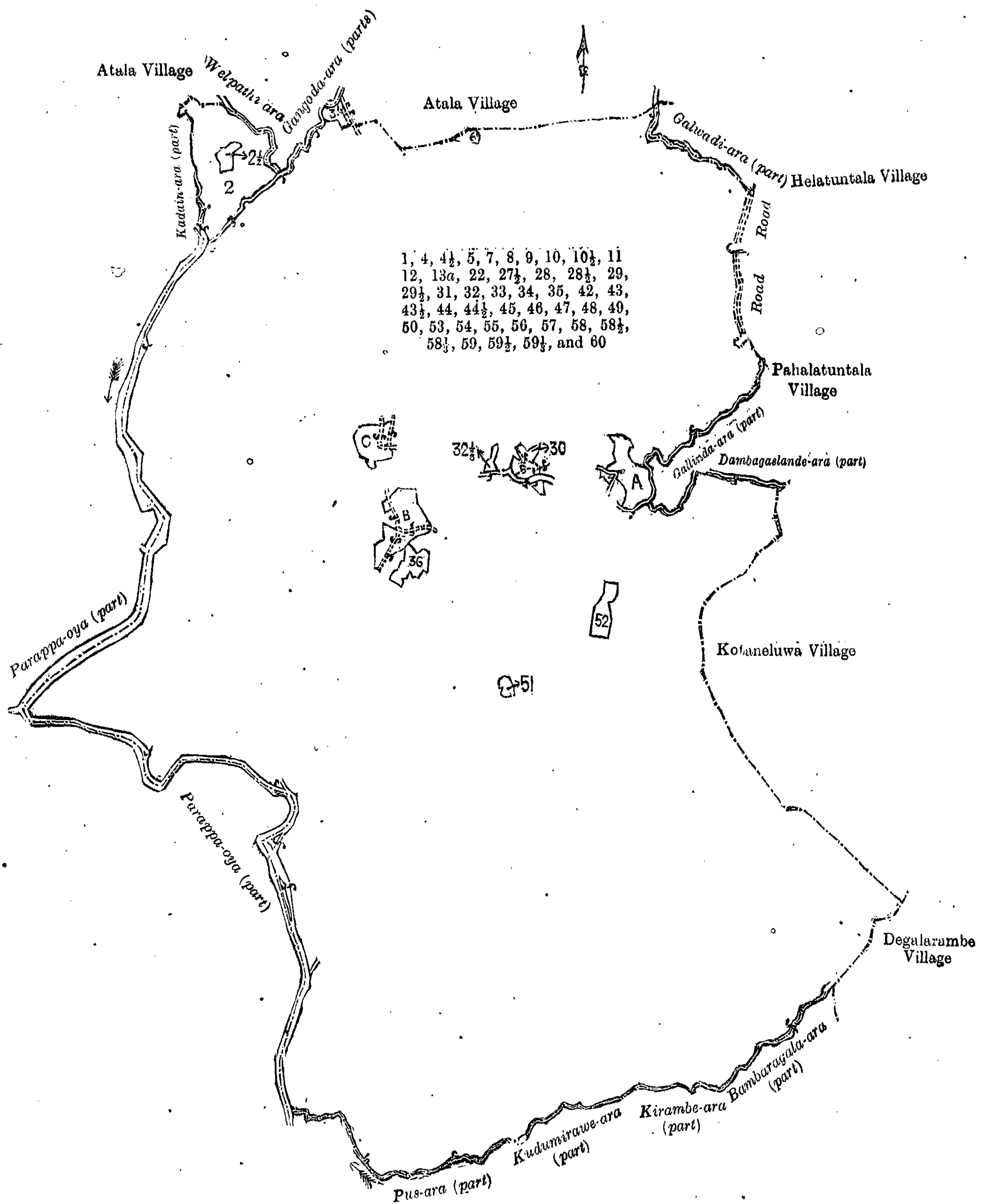
and bounded as follows: on the north by the village limit of Atala, part of Galwadiya-ara; on the east by the village limit of Helatuntala, the village limit of Pahalatuntala (part of Gallinda-ara, part of Dambagaslanda-ara), the village limit of Kotaneluwa; on the south by the village limit of Degala-arambe, part of Bambaragala-ara, part of Kirambe-ara, part of Kudumiriya-ara, part of Pus-ara, the Parape-oya (the village limit of Katugahagalge); on the west by the Parape-oya, part of Kadain-ara.

NOTE.—The following lots lying within the above boundaries are excluded from this notice, and their aggregate acreage of 70 acres 3 roods and 35 perches are not included in the acreage of 2,574 acres 3 roods and 1 perch given above:—

## Preliminary plan 253.

Lot	Name of Land.	Extent, A. R. P.	Lot.	Name of Land.	Extent, A. R. P.
2 ..	Weragodakumbura ..	31 0 39	A 26 ..	Peellagawawatta <i>alias</i> Lindagawawatta ..	0 1 7
2½ ..	Medagodawatta ..	1 2 18	A 27 ..	Galwangediyewatta ..	0 1 6
3 ..	Kammalwatta ..	1 2 36	B 37 ..	Helawatta, Bubulewatta ..	2 1 34
6 ..	Alutgedarawatta ..	1 0 25	B 38 ..	Walauwewatta, Pihillagawawatta, Pahalawatta ..	5 2 10
A 13 ..	Narangahawatta ..	1 1 33	B 39 ..	Puwakaramba ..	1 1 33
A 13½ ..	Bulugahawatta ..	0 1 10	B 40 ..	Walauwewatta ..	0 2 21
A 14 ..	Do. ..	0 3 25	C 41 ..	Weragodapansalawatta ..	5 0 26
A 15 ..	Alutgedarawatta ..	0 2 9	C 41½ ..	Pansala-addarawatta ..	0 0 36
A 16 ..	Polwatta ..	0 1 4	30 ..	Atalamullawatta ..	3 0 36
A 17 ..	Alutgedarawatta ..	0 1 33	32½ ..	Binduwagewatta ..	0 3 6
A 18 ..	Medagedarawatta ..	0 1 34	36 ..	Weragoda-arawa ..	3 1 33
A 19 ..	Narangahawatta ..	0 2 31	51 ..	Nagollearawa ..	0 3 27
A 20 ..	Tennewatta ..	0 1 32	52 ..	Helagedarawatta and Pahalagewatta ..	3 0 24
A 21 ..	Do. ..	0 3 9			
A 23 ..	Meegaswatta ..	0 1 9			
A 24 ..	Do. ..	0 1 12			
A 25 ..	Medagedara-alutwatta ..	0 2 17			
					70 3 35





Scale of 32 Chains to an Inch.

Surveyor-General's Office,  
 Colombo, August 5, 1912.

A. H. G. DAWSON,  
 for Surveyor-General.

Uva S. O. 75, 1912—1913.

**Uva Notice No. 4,866.**

**Notice under "The Waste Lands Ordinances of 1897, 1899, 1900, and 1903."**

TAKE notice that unless within three months from May 16, 1913, the persons, if any, who claim any interest in the land hereinafter mentioned make claim in person or in writing to the said land or to some interest therein to J. M. Davies, Esq., Special Officer appointed under section 28 of "The Waste Lands Ordinances of 1897, 1899, 1900, and 1903," at his office at Fort, Colombo :

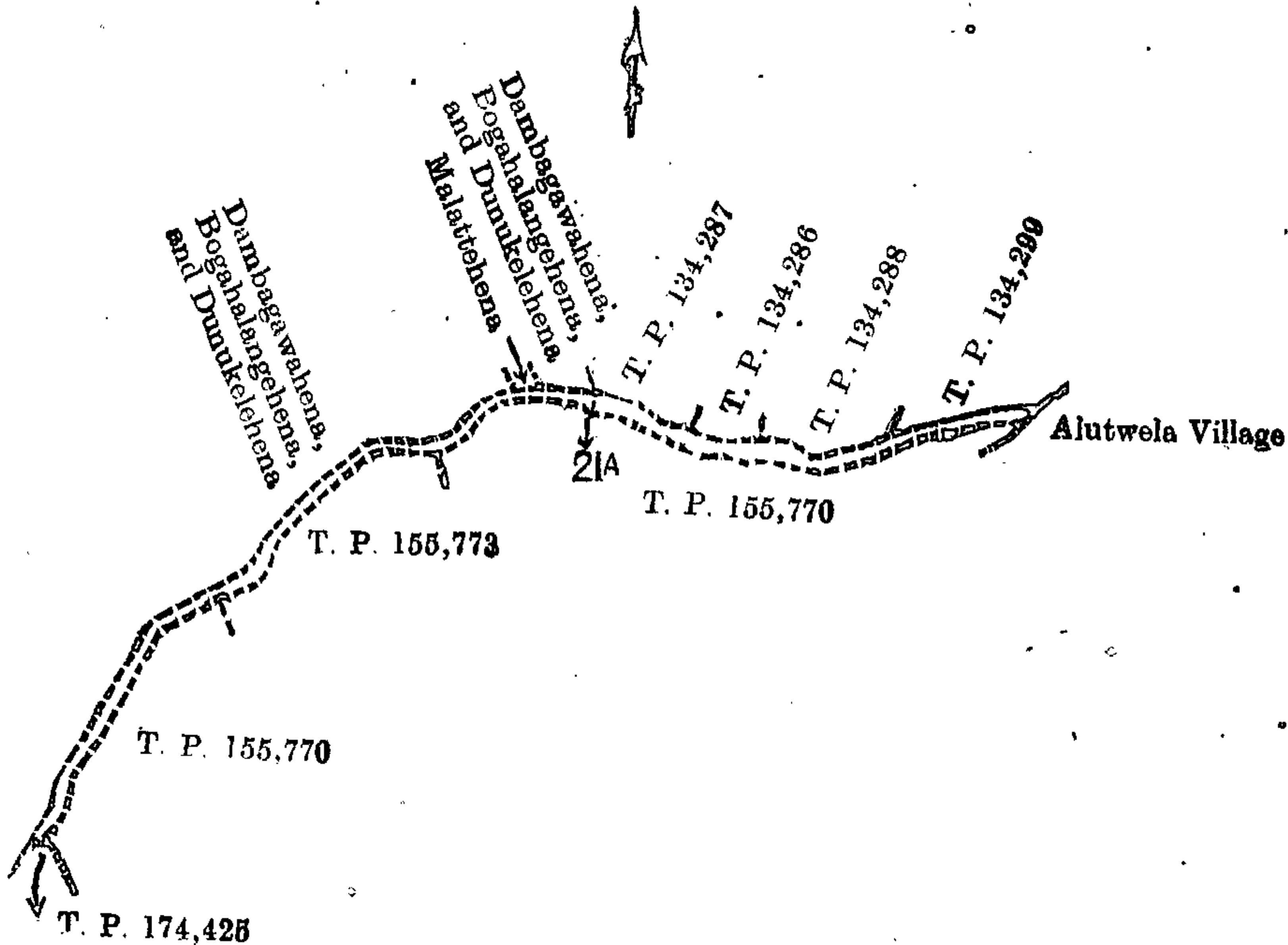
Such Special Officer, in pursuance of the powers vested in him by the said Ordinances, will declare by writing under his hand that the land, to which no claim has been made, is the property of the Crown.

J. M. DAVIES,  
 Special Officer.



*Description of the Land referred to.*

The land commonly called or known as Road Reservation, situated in the village of Kohowilakitulwattagama, in the Soranatota korale of the Wiyaluwa division, in the Province of Uva, containing in extent 1 acre and 1 rood, and shown as lot 21a in preliminary plan 87, and in the annexed diagram, and bounded as follows: on the north by Dambagawahena, Bogahalangehena, and Dunukelehena sold by the Crown, Malattehena sold by the Crown, Dambagawahena, Bogahalangehena, Dunukelehena sold by the Crown, T. Ps. 134,287, 134,286, 134,288, 134,299; on the east by the village limit of Alutwela; on the south by T. Ps. 155,770, 155,773, 155,770, 174,425; on the west by Dambagawahena, Bogahalangehena, and Dunukelehena sold by the Crown.



Scale of 8 Chains to an Inch.

Surveyor-General's Office,  
Colombo, March 20, 1913.

A. H. G. DAWSON,  
for Surveyor-General.

Uva S. O. 76, 1912—1913.

**Uva Notice No. 4,867.**

**Notice under "The Waste Lands Ordinances of 1897, 1899, 1900, and 1903."**

TAKE notice that unless within within three months from May 16, 1913, the persons, if any, who claim any interest in the lands hereinafter mentioned or in any one or more of such lands or to some interest therein make claim in person or in writing to the said lands or any of them or to some interest therein to J. M. Davies, Esq., Special Officer appointed under section 28 of "The Waste Lands Ordinances of 1897, 1899, 1900, and 1903," at his office at Fort, Colombo:

Such Special Officer, in pursuance of the powers vested in him by the said Ordinances, will declare by writing under his hand that the said lands or such of them, as to which no claim has been made, are the property of the Crown.

J. M. DAVIES,  
Special Officer.

*Description of the Lands referred to.*

The following lots situated in the village of Idamagama, in the Kumbalwela korale of the Yatikinda division, in the Province of Uva, as described in the annexed diagrams:—

I.—Preliminary plan 184.

Situation: Idamagama village in Kumbalwela korale of Badulla District.

Lot.	Name of Land.	Extent, A. R. P.
65½	Malnaidearawewatta	0 0 17

and bounded as follows: on the north by Bogaha-arawewatta (private); on the east and south by the road from Passara to Bandarawela (the village limit of Udakumbalwela); on the west by Bogaha-arawewatta (private).



Scale of 8 Chains to an Inch.

Surveyor-General's Office,  
Colombo, March 18, 1913.

A. H. G. DAWSON,  
for Surveyor-General.

II.—Preliminary plan 184.

Situation: Idamagama village in Kumbalwela korale of Badulla District.

Lot.	Name of Land.	Extent, A. R. P.
19l	Borakuruarawewatte-ela	0 0 10½
19m	Mylattewatte-ela	0 0 3
19n	Do.	0 0 5
		0 0 18½



and bounded as follows : on the north by Mayillatteaswedduma claimed by H. M. Rammalhamy and H. M. Kalu Banda ; on the east by Mylattewatta claimed by Rammalhamy and others, Mylattewatta claimed by Don Adrian Appuhami, Mungatawatta claimed by Kamali Wyrambu Vidane, Mylattewatta claimed by Rammalhamy and others, Borakuruarawewatta claimed by Ukku Naide and others, Borakuruarawewatta claimed by Wairan Etana, Borakuruarawewatta claimed by Appunaide, Borakuruarawewatta claimed by the Crown ; on the south by Borakuruarawehena claimed by the Crown ; on the west by Borakuruarawewatta claimed by the Crown, Borakuruarawatta claimed by Appunaide, Borakuruarawewatta claimed by Wairan Etana, Borakuruarawewatta claimed by Ukkunaide and others, Mylattewatta claimed by Rammalhamy and others, Mungatawatta claimed by Kamali Wyrambu Vidane, Mylattewatta claimed by Don Adrian Appuhami, Mylattewatta claimed by Rammalhamy and others.



Surveyor-General's Office,  
Colombo, March 18, 1913.

Scale of 8 Chains to an Inch.  
Uva S. O. 77, 1912—1913.

A. H. G. DAWSON,  
for Surveyor-General.

**Colombo Notice No. 4,868.**

**Notice under "The Waste Lands Ordinances of 1897, 1899, 1900, and 1903."**

TAKE notice that unless within three months from May 16, 1913, the persons, if any, who claim any interest in the lands hereinafter mentioned or in any one or more of such lands appear before the Assistant Government Agent of Colombo and Negombo Districts of the Western Province, at his office in Colombo, and make claim in person or in writing to the said lands or any of them or to some interest therein :

Such Assistant Government Agent, in pursuance of the powers in him vested by the said Ordinances, will declare by writing under his hand that the said lands or such of them, as to which no claim has been made, are the property of the Crown.

C. V. BRAYNE,  
Assistant Government Agent.

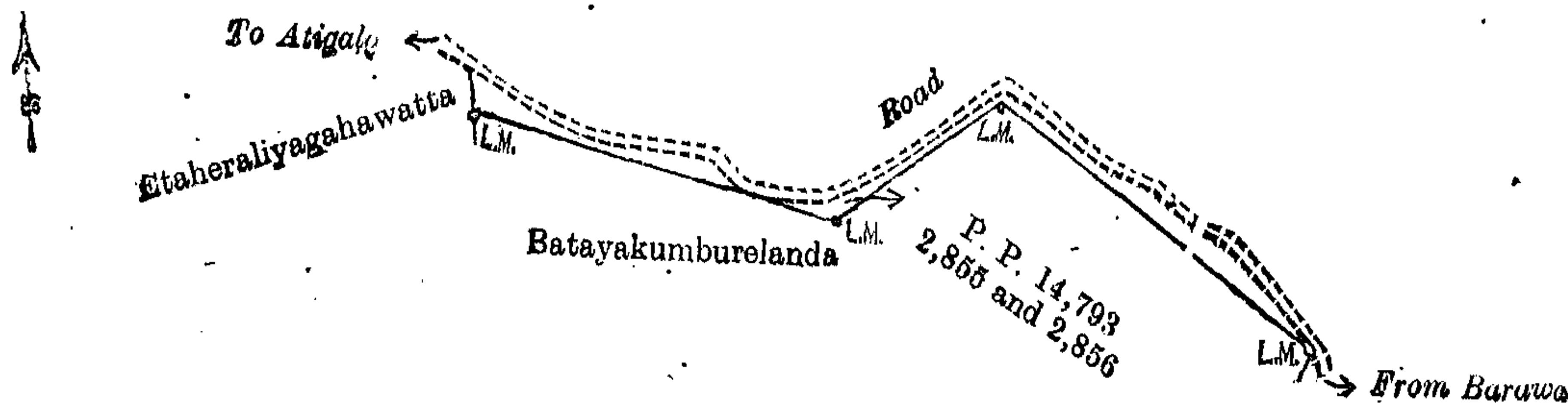
*Description of the Land referred to.*

The following lots situated in the village of Atigala, in the Meda pattu of the Hewagam korale, in the Colombo District of the Western Province, as described in the annexed diagram :—

Preliminary plan 14,793.

Lot.	Name of Land.	Extent, A. R. P.
2855	Batayakumburelanda (reservation for road)	0 0 25
2856	Do. ( do. )	0 0 12
		0 0 37

and bounded as follows : on the north and east by the road from Barawa to Atigala ; on the south by Batayakumburelanda sold by the Crown to Henadirapathirage Don Cornelis and another ; on the west by Etaheraliyagahawatta claimed by Henadirapathirage Don Cornelis.



Surveyor-General's Office,  
Colombo, April 10, 1913.

Scale of 4 Chains to an Inch.

A. J. WICKWAR,  
for Surveyor-General.



## Colombo Notice No. 4,869.

## Notice under "The Waste Lands Ordinances of 1897, 1899, 1900, and 1903."

TAKE notice that unless within three months from May 16, 1913, the persons, if any, who claim any interest in the land hereinafter mentioned appear before the Assistant Government Agent of Colombo and Negombo Districts of the Western Province, at his office in Colombo, and make claim in person or in writing to the said land or to some interest therein:

Such Assistant Government Agent, in pursuance of the powers in him vested by the said Ordinances, will declare by writing under his hand that the said land, as to which no claim has been made, is the property of the Crown.

C. V. BRAYNE,  
Assistant Government Agent.

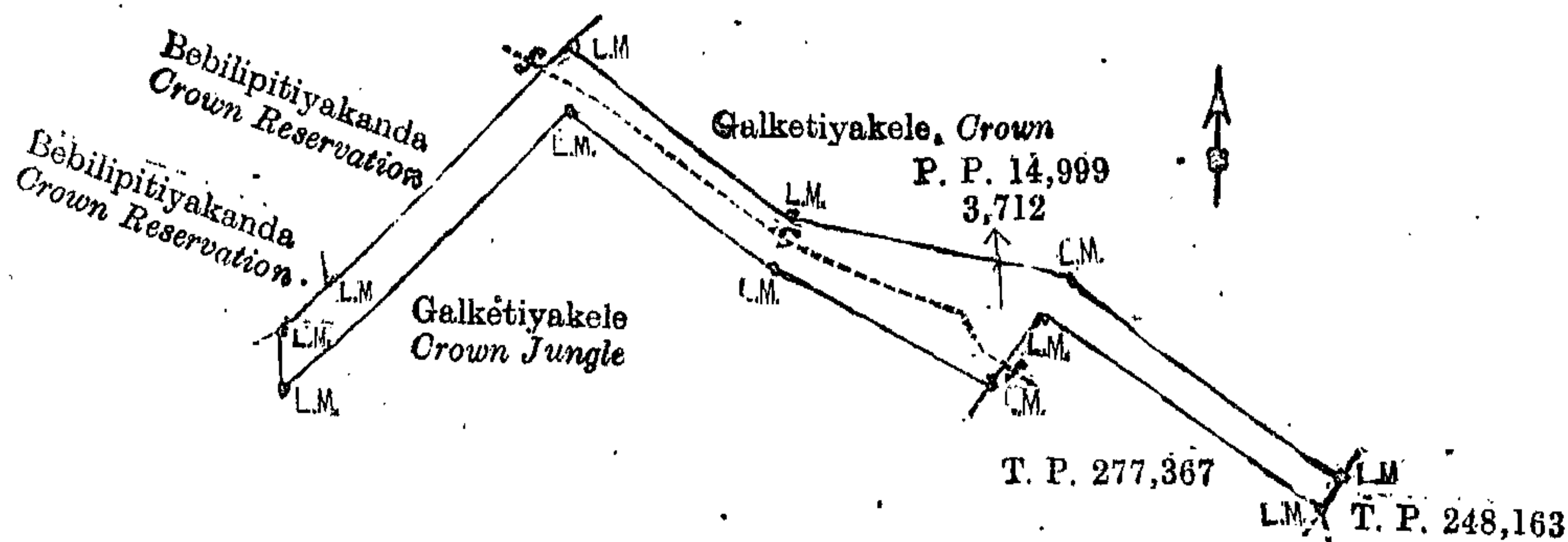
*Description of the Land referred to.*

The following lot situated in the village of Kinadeniya, in the Udugaha pattu of the Hapitigam korale, in Negombo District of the Western Province, as described in the annexed diagram:—

Preliminary plan 14,999.

Lot.	Name of Land.	Extent, A. R. P.
3712	Galketiya (reservation for path)	1 0 9

and bounded as follows: on the north by Bebilipitiyakanda Crown reservation and Galketiya claimed by the Crown; on the east by land depicted in title plan No. 248,163; on the south by land depicted in title plan No. 277,367 and Galketiya Crown jungle; on the west by Galketiya Crown jungle.



Surveyor-General's Office,  
Colombo, March 12, 1913.

A. J. WICKWAR,  
for Surveyor-General.

## Colombo Notice No. 4,870.

## Notice under "The Waste Lands Ordinances of 1897, 1899, 1900, and 1903."

TAKE notice that unless within three months from May 16, 1913, the persons, if any, who claim any interest in the lands hereinafter mentioned or in any one or more of such lands appear before the Assistant Government Agent of the Colombo and Negombo Districts of the Western Province, at his office in Colombo, and make claim in person or in writing to the said lands or any of them or to some interest therein:

Such Assistant Government Agent, in pursuance of the powers in him vested by the said Ordinances, will declare by writing under his hand that the said lands or such of them, as to which no claim has been made, are the property of the Crown.

C. V. BRAYNE,  
Assistant Government Agent.

*Description of the Lands referred to.*

## PART I.

The following lot situated in the village of Panawala, in the Udugaha pattu of the Hapitigam korale, in the Negombo District of the Western Province, as described in the annexed diagrams:—

Preliminary plan 14,679.

Lot.	Name of Land.	Extent, A. R. P.
2305	Halugankanda (reservation for cart track)	2 1 1

and bounded as follows: on the north by road from Mirigama to Danowita; on the east by Panawalkanda Crown land, Halugankanda sold by the Crown to Cecil Thomas Pieris and others, Halugankanda sold by Crown, Halugankanda sold by Crown to Cecil Thomas Pieris and others; on the south by Habahena Crown land, Habahena claimed by H. Siyadoris Appu and another (title plan No. 268,856); on the west by Halugankanda Crown land, Halugankanda sold by Crown to Cecil Thomas Pieris and others, Halugankanda Crown land, Siyambalagahawatta Crown land, and road from Mirigama to Donawita.

[For Diagram see page 766.]

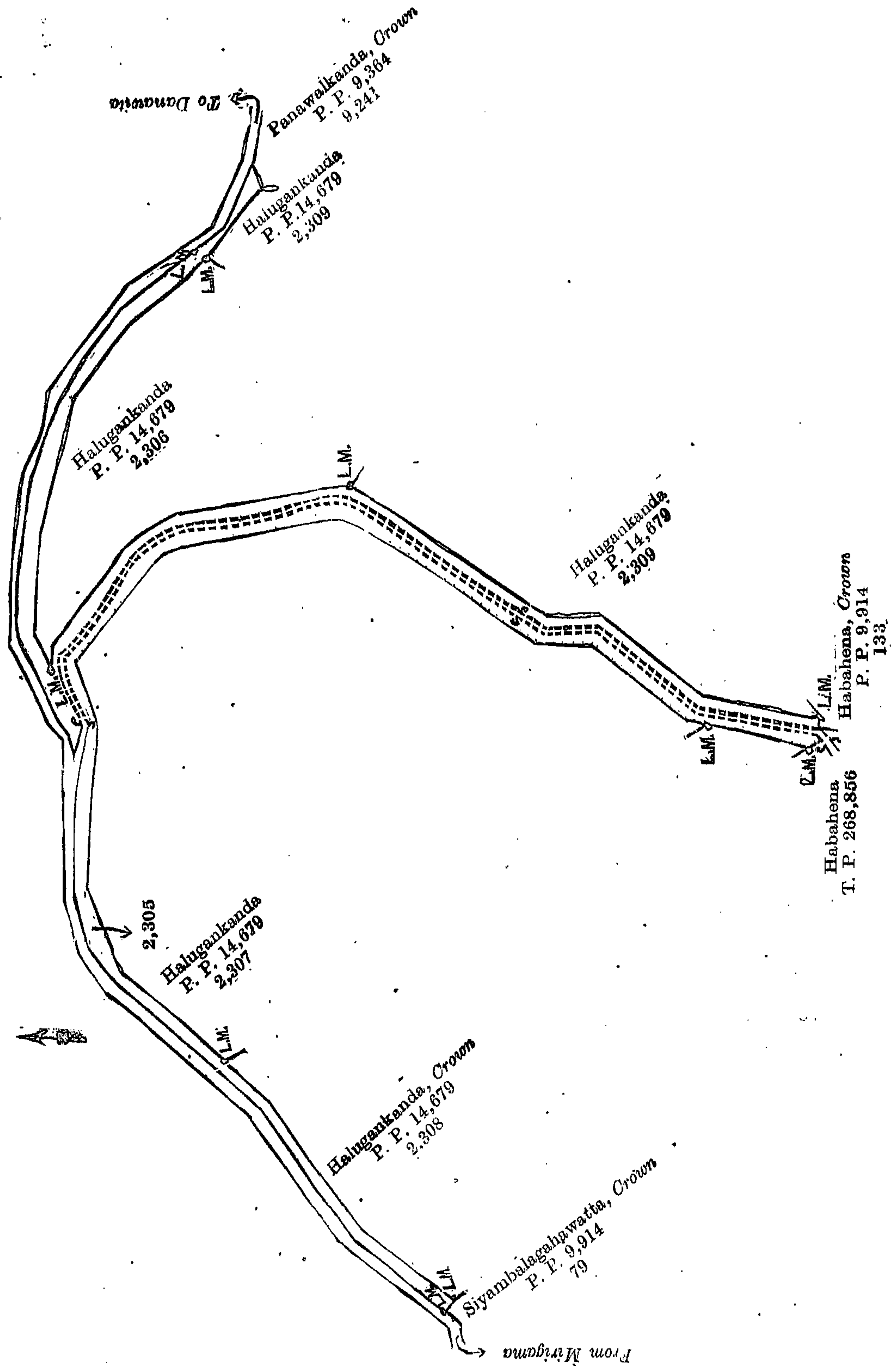
## PART II.

The following lot situated in the village Panawala, in the Udugahapattu of Hapitigam korale, in the Negombo District of the Western Province, as described in the annexed diagram:—

Preliminary plan 14,679.

Lot.	Name of Land.	Extent, A. R. P.
2308	Halugankanda	9 0 25





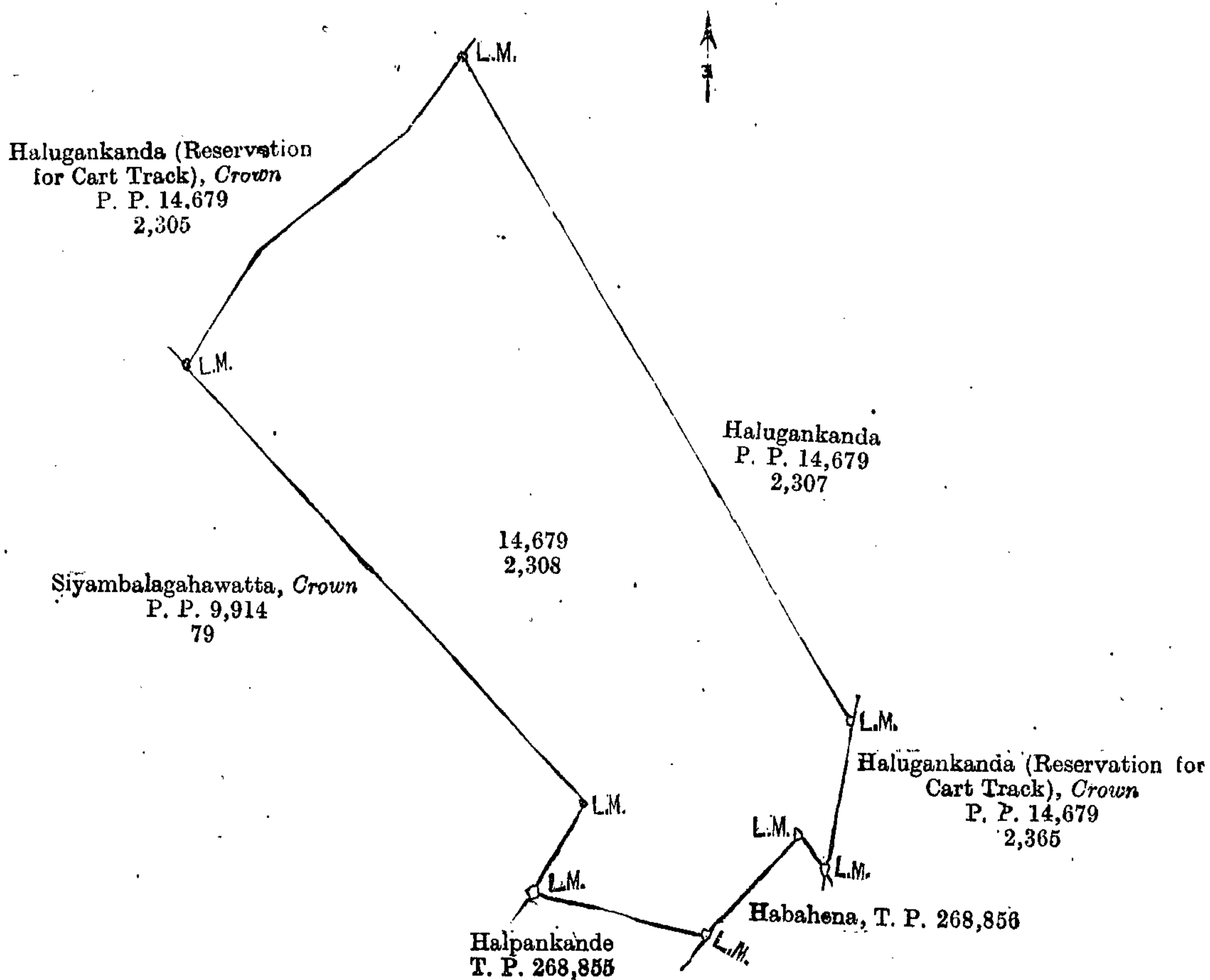
Scale of 4 Chains to an Inch.

Surveyor-General's Office,  
Colombo, July 19, 1912.

A. J. WICKWAR,  
for Surveyor-General.

and bounded as follows : on the north-west by Halugankanda (reservation for cart track) Crown land ; on the east by Halugankanda sold by Crown to Cecil Thomas Pieris and others and Halugankanda (Crown reservation for cart track) ; on the south by Habahena claimed by H. Siyadoris Appu and another (title plan No. 268,856) and Halpankanda claimed by H. Siyadoris Appu and another (title plan No. 268,855) ; on the south-west by Siyambalagahawatta Crown land.





Scale of 4 Chains to an Inch.

Surveyor-General's Office,  
Colombo, July 19, 1912.

A. J. WICKWAR,  
for Surveyor-General.

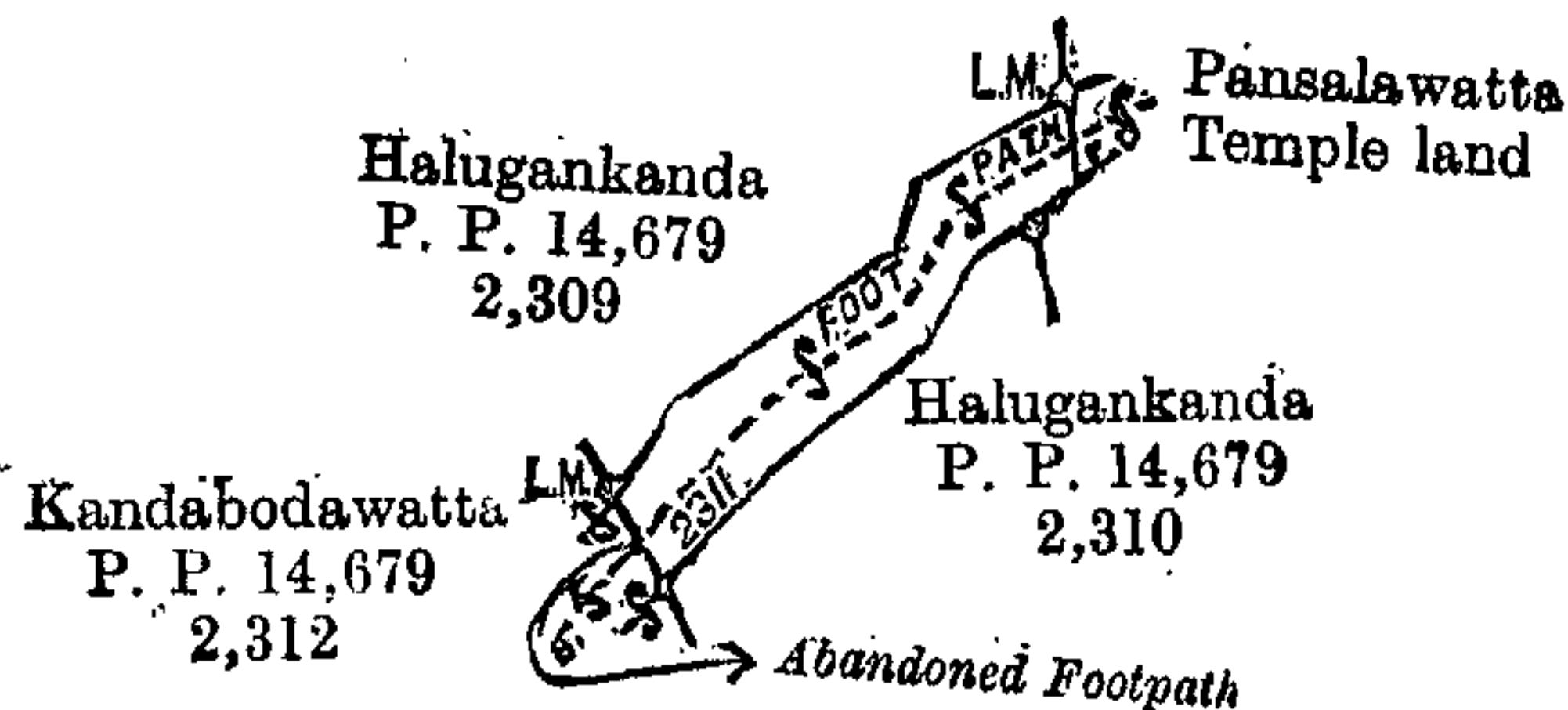
PART III.

The following lot situated in the village Panawala, in the Udugaha pattu of the Hapitigam korale, in the Negombo District of the Western Province, as described in the annexed diagram:—

Preliminary plan 14,679.

Lot.	Name of Land.	Extent, A. R. P.
2311	Halugankanda	0 1 2

and bounded as follows: on the east by Pansalawatta Temple land; on the south-east by Halugankanda sold by Crown to Cecil Thomas Pieris and others; on the south-west by Kandabodawatta sold by Crown to H. Siyadoris; on the north-west by Halugankanda sold by Crown to Cecil Thomas Pieris and others.



Scale of 4 Chains to an Inch.

Surveyor-General's Office,  
Colombo, July 19, 1912.

A. J. WICKWAR,  
for Surveyor-General.

PART IV.

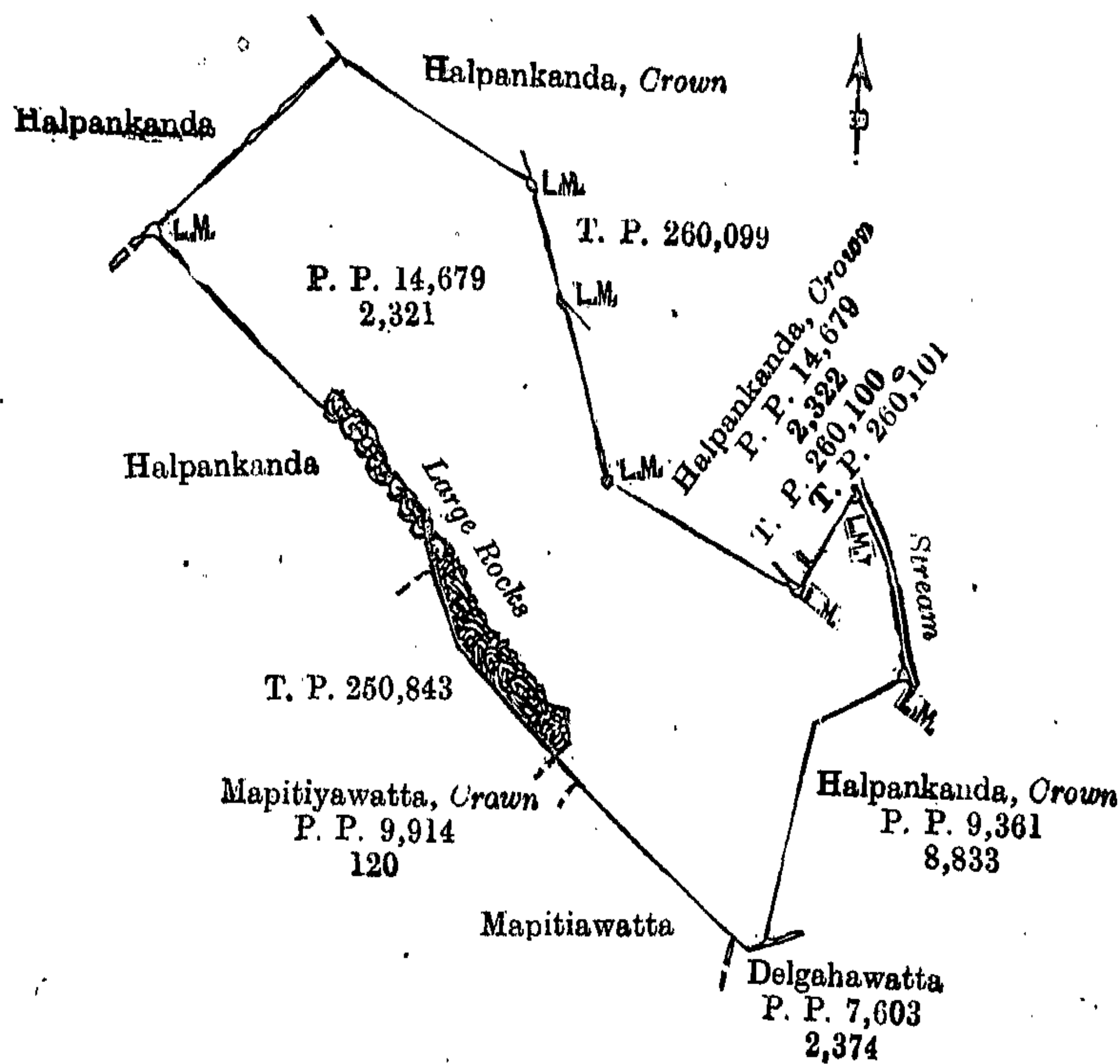
The following lot situated in the village Panawala, in the Udugaha pattu of Hapitigam korale, in the Negombo District of the Western Province, as described in the annexed diagram:—

Preliminary plan 14,679.

Lot.	Name of Land.	Extent, A. R. P.
2321	Halpankanda	4 1 0

and bounded as follows: on the north-west by Halpankanda sold by Crown to Cecil Thomas Pieris and others; on the east by Halpankanda Crown land, title plan No. 260,099, Halpankanda Crown land, title plan No. 260,100, title plan No. 260,101, stream, and Halpankanda Crown land; on the south by Delgahawatta claimed by T. Appurala and others; on the west by Mapitiawatta claimed by Babahamy, Mapitiawatta Crown land, title plan No. 250,843, and Halpankanda sold by Crown to Cecil Thomas Pieris and others.





Scale of 4 Chains to an Inch.

Surveyor-General's Office,  
Colombo, December 14, 1912.

A. J. WICKWAR,  
for Surveyor-General.

PART V.

The following lots situated in the village Panawala, in the Udugaha pattu of the Hapitigam korale of the Negombo District of the Western Province, as described in the annexed diagram:—

Lot.	Name of Land.	Preliminary plan 14,679.	Extent, A. R. P.
2316	Halpankanda (reservation for stream and footpath)	..	6 0 33
2324	Halugankanda (do.)	..	1 0 0
			7 0 33

and bounded as follows: on the north by Halpankanda sold by the Crown to Cecil Thomas Pieris and others, Halpankanda claimed by H. Marthelis Appuhamy and others (title plan No. 280,852), Halpankanda sold by the Crown to Cecil Thomas Pieris and others, Halpankanda Crown land, Halpankanda-dola; on the east by Elhena sold by the Crown to Cecil Thomas Pieris and others, Halpankanda claimed by H. A. Babahami and another (title plan No. 260,099); on the south by Halpankanda, Crown, Halpankanda sold by the Crown to Cecil Thomas Pieris and others, Halugankanda or Halpandakele claimed by H. Gelis Appu (title plan No. 250,188), Halpandakele Crown land, Halugankanda sold by the Crown to Cecil Thomas Pieris and others; and on the west by Halugankanda Crown land, Halpandaka-dola, Gansabhawa path, Halugankanda Crown land, and Kandakumburapillewa claimed by K. Appu Sinno and others (title plan No. 214,978).

[For Diagram see page 769.]

Colombo Notice No. 4,871.

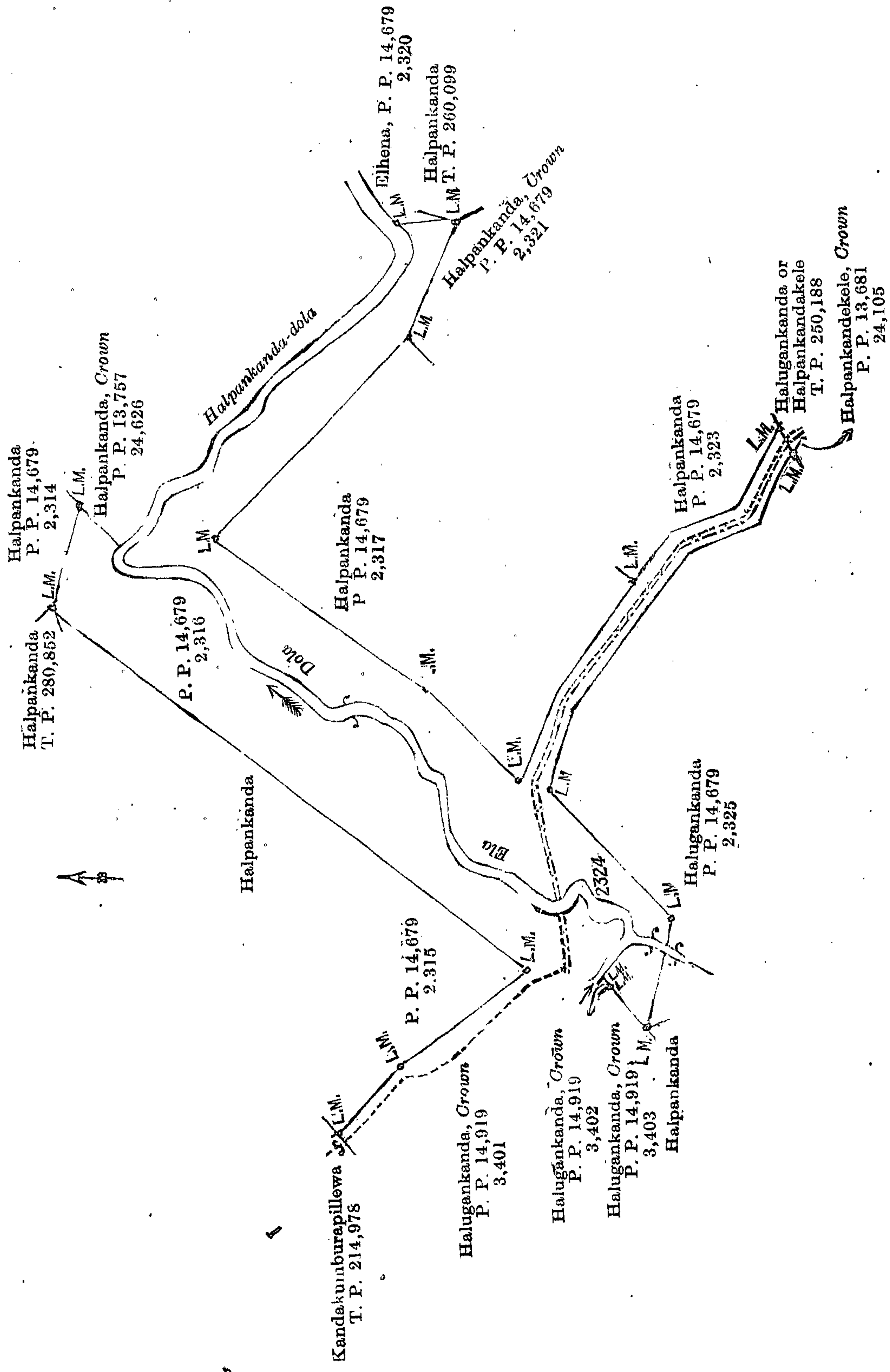
Notice under "The Waste Lands Ordinances of 1897, 1899, 1900, and 1903."

TAKE notice that unless within three months from May 16, 1913, the persons, if any, who claim any interest in the lands hereinafter mentioned or in any one or more of such lands appear before the Assistant Government Agent of the Colombo and Negombo Districts of the Western Province, at his office in Colombo, and make claim in person or in writing to the said lands or any of them or to some interest therein:

Such Assistant Government Agent, in pursuance of the powers in him vested by the said Ordinances, will declare by writing under his hand that the said lands or such of them, as to which no claim has been made, are the property of the Crown.

C. V. BRAYNE,  
Assistant Government Agent.





Scale of 4 Chains to an Inch.

Surveyor-General's Office,  
Colombo, July 19, 1912.

A. J. WICKWAR,  
for Surveyor-General.

*Description of the Lands referred to.*

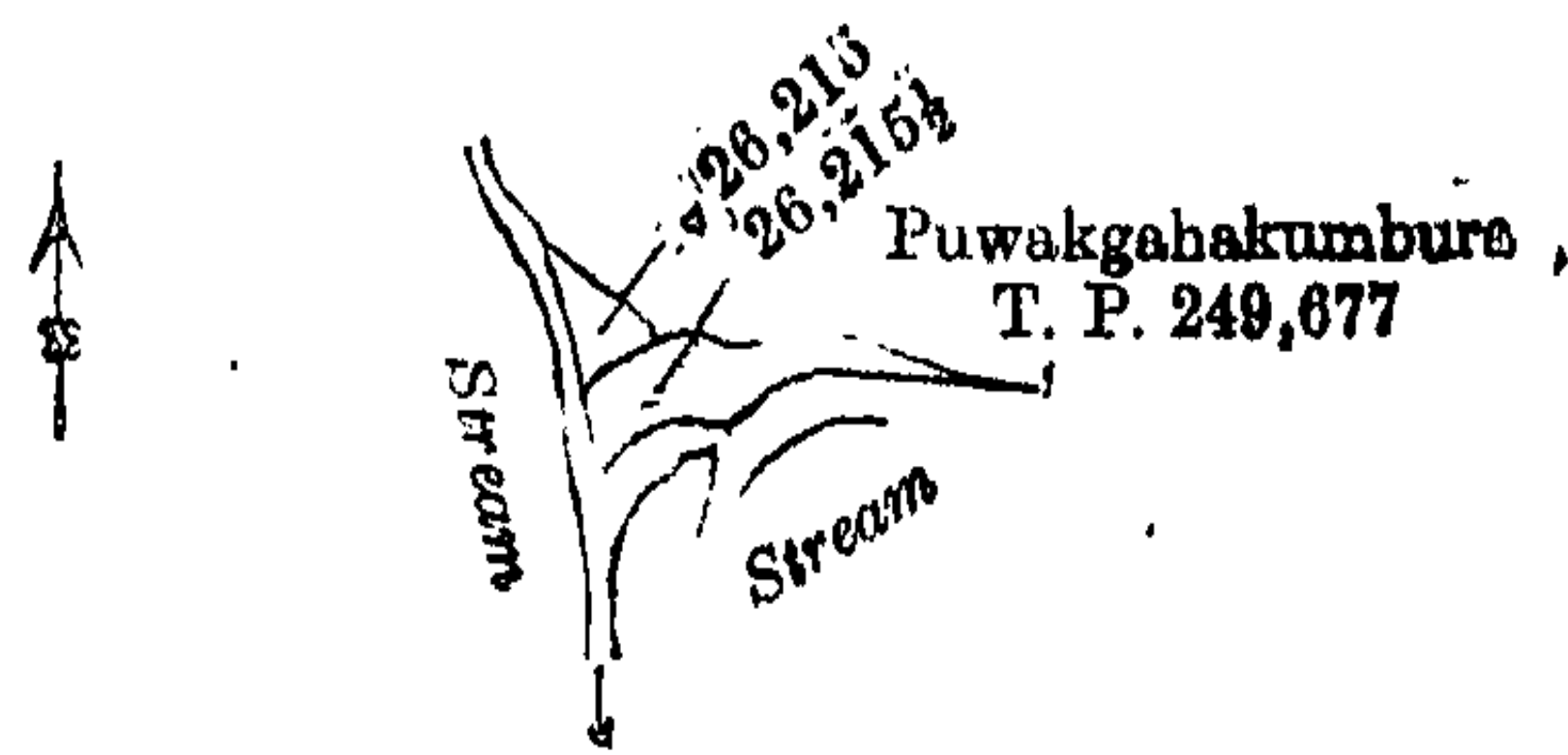
The following lots situated in the village of Udagama, in the Meda pattu of Hewagam korale, in the Colombo District of the Western Province, as shown in the annexed diagram:—

Preliminary plan 14,086.

Lot.	Name of Land.	Extent, A. R. P.
26215	Nabirittalanda ..	0 0 2
26215½	Do. ..	0 0 12
		0 0 14

and bounded as follows : on the north and east by Puwakgahakumbura claimed by B. Palis Appu and others (title plan No. 249,677) ; on the south by a stream ; on the west by a stream.





Scale of 4 Chains to an Inch.

Surveyor-General's Office,  
Colombo, August 23, 1912.

A. J. WICKWAR,  
for Surveyor-General.

**Colombo Notice No. 4,872.**

**Notice under "The Waste Lands Ordinances of 1897, 1899, 1900, and 1903."**

TAKE notice that unless within three months from May 16, 1913, the persons, if any, who claim any interest in the lands hereinafter mentioned or in any one or more of such lands appear before the Assistant Government Agent of the Colombo and Negombo Districts of the Western Province, at his office in Colombo, and make claim in person or in writing to the said lands or any of them or to some interest therein :

Such Assistant Government Agent, in pursuance of the powers in him vested by the said Ordinances, will declare by writing under his hand that the said lands or such of them, as to which no claim has been made, are the property of the Crown.

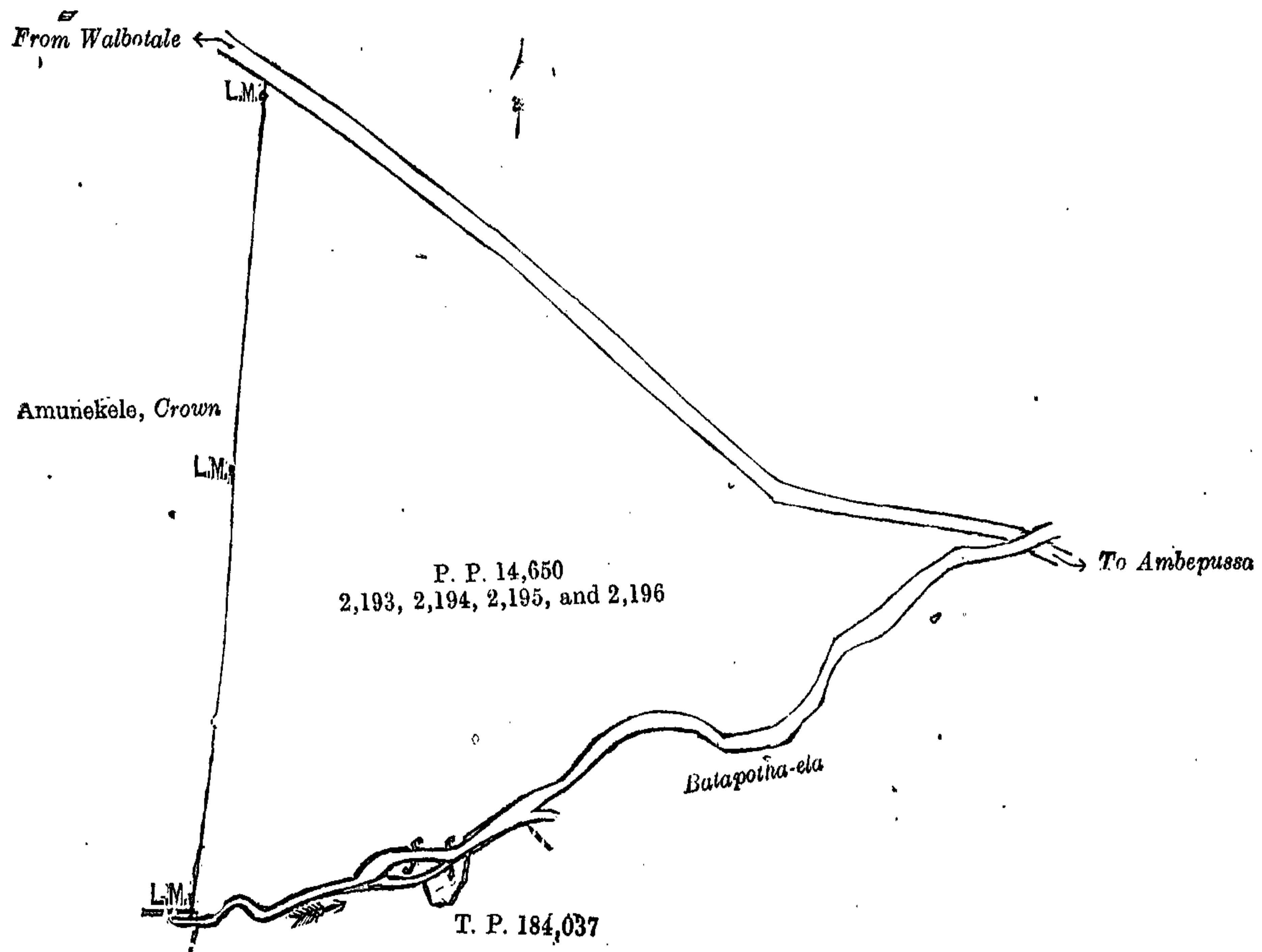
C. V. BRAYNE,  
Assistant Government Agent.

*Description of the Lands referred to.*

The following lots situated in the village of Pirisyala, in the Udugaha pattu of the Hapitigam korale, in the Negombo District of the Western Province, as described in the annexed diagram :—

Lot.	Name of Land.	Preliminary plan 14,650.	Extent, A. R. P.
2193	Katuakele (reservation)	.. .. .	0 1 36
2194	Katuakele	.. .. .	6 2 19
2195	Katuakele (reservation)	.. .. .	0 2 10
2196	Katuakele	.. .. .	2 1 22
			10 0 7

and bounded as follows : on the north and east by the road from Walbotale to Ambepussa ; on the south by Batapotha-ela, T. P. 184,037, and Batapotha-ela ; on the west by Amunekela claimed by the Crown.



Scale of 4 Chains to an Inch.

Surveyor-General's Office,  
Colombo, January 22, 1913.

W. C. S. INGLES,  
for Surveyor-General.



## Colombo Notice No. 4,873.

## Notice under "The Waste Lands Ordinances of 1897, 1899, 1900, and 1903."

TAKE notice that unless within three months from May 16, 1913, the persons, if any, who claim any interest in the land hereinafter mentioned appear before the Assistant Government Agent of Colombo and Negombo Districts of the Western Province, at his office in Colombo, and make claim in person or in writing to the said land or to some interest therein:

Such Assistant Government Agent, in pursuance of the powers in him vested by the said Ordinances, will declare by writing under his hand that the said land, as to which no claim has been made, is the property of the Crown.

C. V. BRAYNE,  
Assistant Government Agent.

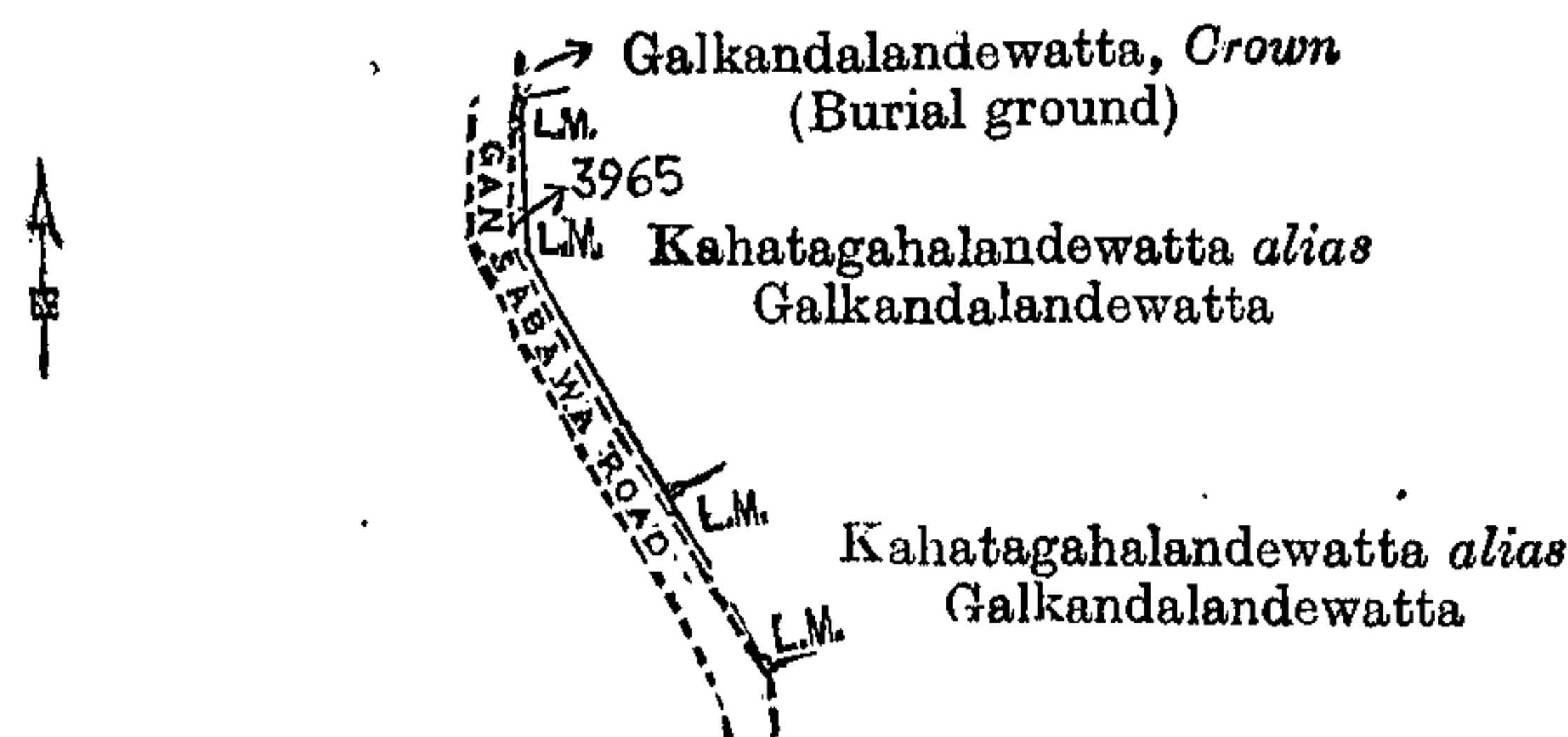
*Description of the Land referred to.*

The following lot situated in the village of Padukka, in the Meda pattu of the Hewagam korale, in the Colombo District of the Western Province, as described in the annexed diagram:—

Preliminary plan 15,088.

Lot.	Name of Land.	Extent, A. R. P.
3965	Kahatagahalandewatta (reservation for road)	0 0 6

and bounded as follows: on the north by Galkandalandewatta claimed by the Crown (burial ground); on the east by Kahatagahalandewatta *alias* Galkandalandewatta sold by the Crown to Raigam Achcharige Thepanis Naide and Raigam Achcharige Samuel Naide and Kahatagahalandewatta *alias* Galkandalandewatta settled on Raigam Achcharige Thepanis Naide and others; on the south by Galkandalandewatta settled on Raigam Achcharige Thepanis Naide and others and Gansabhawa road; on the west by Gansabhawa road.



Scale of 4 Chains to an Inch.

Surveyor-General's Office,  
Colombo, April 8, 1913.

A. J. WICKWAR,  
for Surveyor-General.

## FINAL ORDERS.

## Galle S. O. No. 253.

Order under Section 2 of "The Waste Lands Ordinances of 1897, 1899, 1900, and 1903,"  
declaring Lands to be Crown Property.

In the matter of the lands commonly called or known as Polgaswattenekebella, Polgaswattehena, &c., situate in the village of Talangalla, in the Hinidum pattu of the Galle District, in the Southern Province, and of "The Waste Lands Ordinances of 1897, 1899, 1900, and 1903."

THE notice required by section 1 of "The Waste Lands Ordinances of 1897, 1899, 1900, and 1903," having been duly published in manner prescribed by that section in respect of the above-named lands (*vide* Notice No. 4,153), and no claim having been made to the said lands or to any interest therein within the period of three months from the date specified in the said notice, I, Harry Chambers Toller, Special Officer appointed under section 28 of the said Ordinances, under and by virtue of the powers vested in me in that behalf by section 2 of the said Ordinances, do hereby, on March 29, 1913, order and declare that the said lands, as more fully described herein below, situate in the village of Talangalla, in the Hinidum pattu of the Galle District, in the Southern Province, and shown as lots 7a, 7a1, 17c, 22a, 63a, 65a, 8a, 8b, 17b1, 17e, 17f, in preliminary plan 489, and in the annexed diagrams, and containing in extent 8 acres and 34 perches, are the property of the Crown.

*Description of the Lands referred to.*

The following lots situated in the village of Talangalla, in the Hinidum pattu of the Galle District, in the Southern Province, as described in the annexed diagrams:—

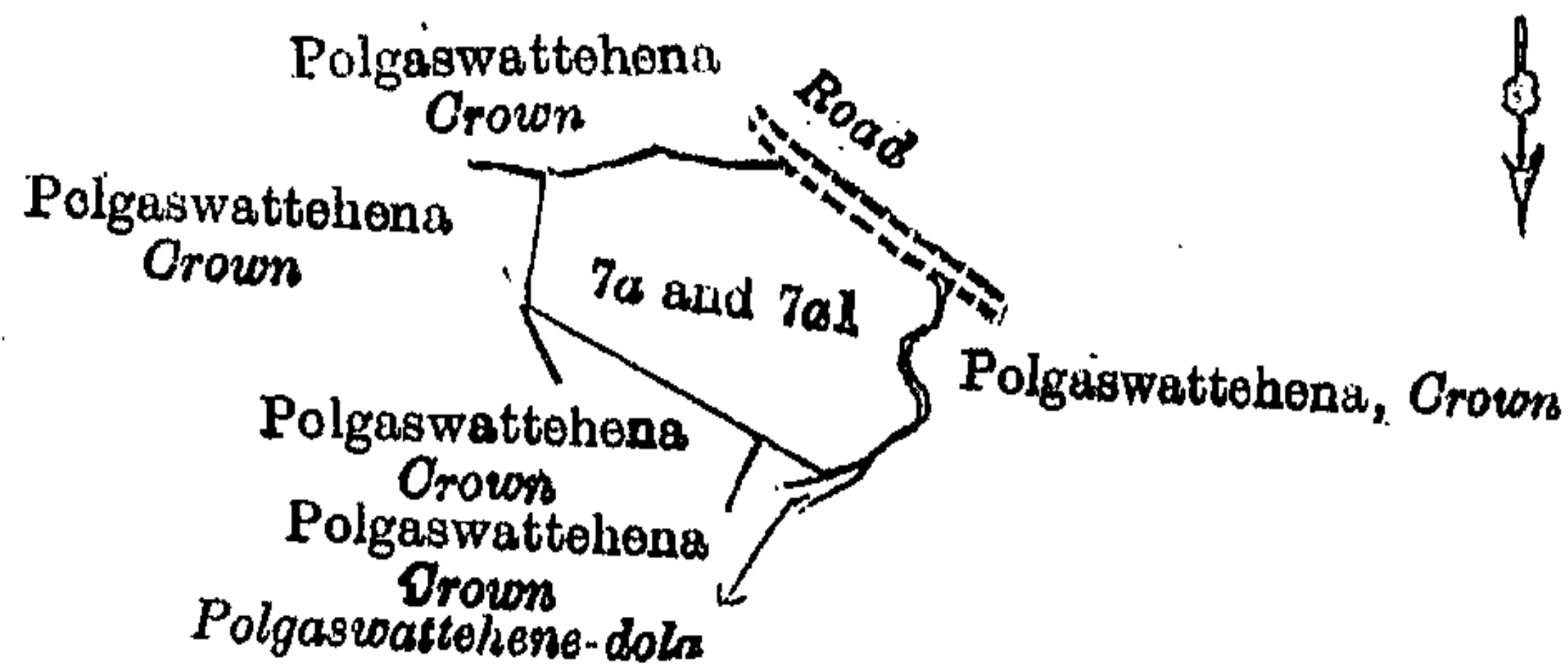
## I.—Preliminary plan 489.

Situation: Talangalla village in Hinidum pattu of Galle District.

Lot.	Name of Land.	Extent, A. R. P.
7a	Polgaswattenekebella	1 0 12
7a1	Polgaswattehena	1 0 12
		2 0 24

and bounded as follows: on the north by Polgaswattehena declared to be Crown property under the Waste Lands Ordinances, a road; on the east by Polgaswattehena declared to be Crown property under the Waste Lands Ordinances; on the south by the Polgaswattehena-dola, Polgaswattehena declared to be Crown property under the Waste Lands Ordinances; on the west by Polgaswattehena declared to be Crown property under the Waste Lands Ordinances.





Surveyor-General's Office,  
Colombo, June 15, 1911.

Scale of 8 Chains to an Inch.

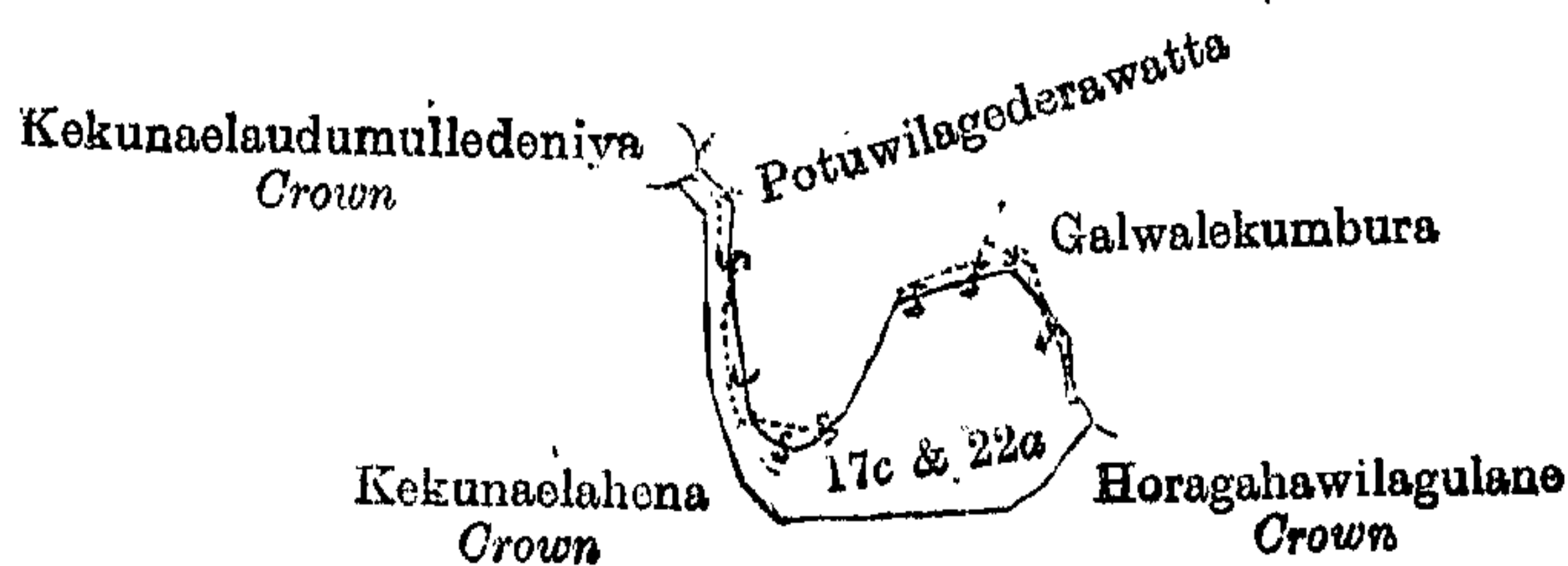
A. H. G. DAWSON,  
for Surveyor-General.

II.—Preliminary plan 489.

Situation : Talangalla village in Hinidum pattu of Galle District.

Lot.	Name of Land.	Extent, A. R. P.
17c	Potuwilagedarawatta	0 0 16
22a	Do.	1 3 3
		1 3 19

and bounded as follows : on the north by Potuwilagedarawatta claimed by M. Endoris and others ; on the east by Galwalakumbura claimed by Mutuhettigamage Endoris and others ; on the south by Horagahawilagulana declared to be Crown property under the Waste Lands Ordinances ; on the west by Kekune-elahena declared to be Crown property under the Waste Lands Ordinances, Kekunaelaudumulledeniya declared to be Crown property under the Waste Lands Ordinances.



Surveyor-General's Office,  
Colombo, June 15, 1911.

Scale of 8 Chains to an Inch.

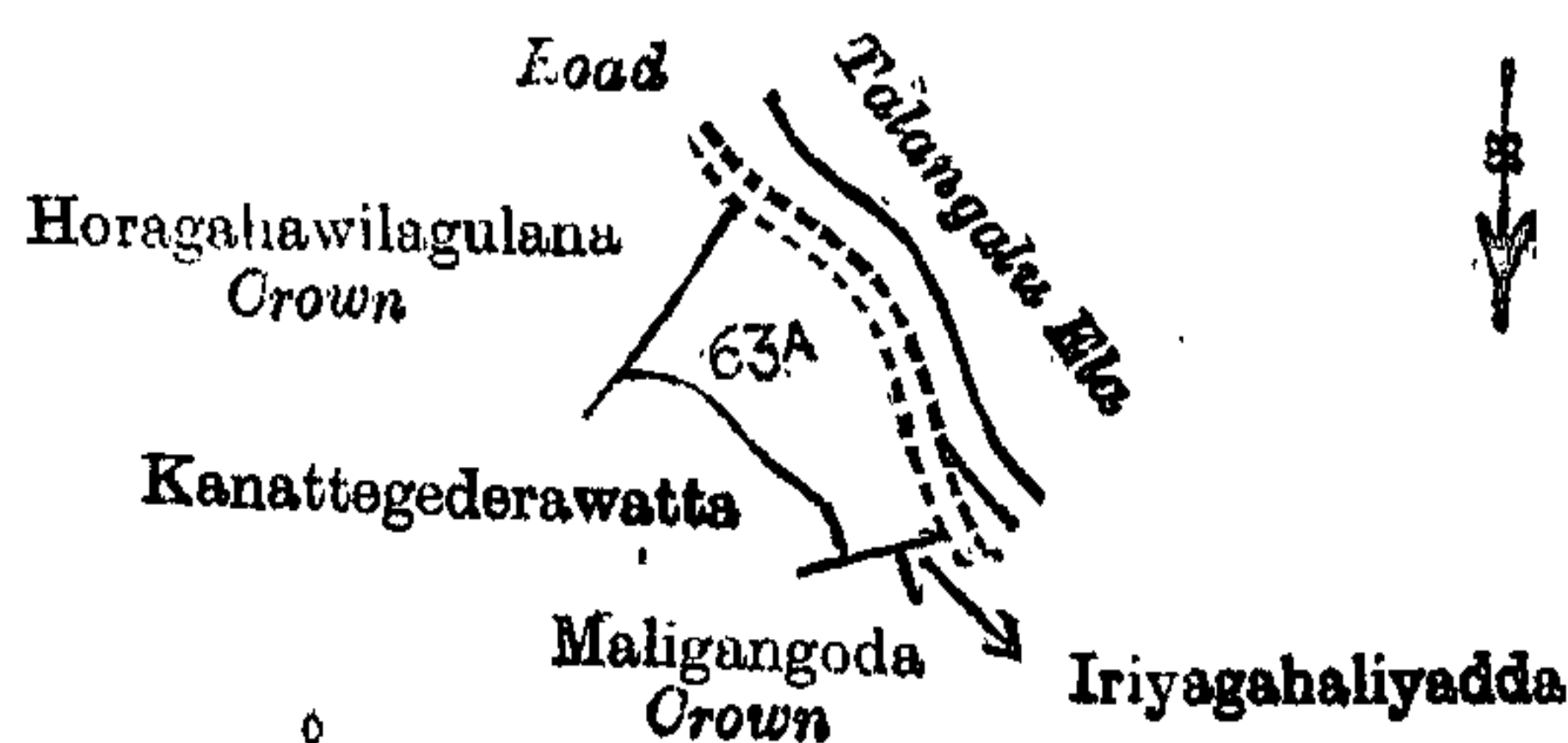
A. H. G. DAWSON,  
for Surveyor-General.

III.—Preliminary plan 489.

Situation : Talangalla village in Hinidum pattu of Galle District.

Lot.	Name of Land.	Extent, A. R. P.
63a	Kanattegedarawatta	0 3 17

and bounded as follows : on the north and east by a road ; on the south by Iriyagahaliyadda claimed by W. D. S. W. Karunaratna and others, Maligangoda declared to be Crown property under the Waste Lands Ordinances ; on the west by Kanattegedarawatta claimed by W. D. S. W. Karunaratna and others, Horagahawilagulana declared to be Crown property under the Waste Lands Ordinances.



Surveyor-General's Office,  
Colombo, June 15, 1911.

Scale of 8 Chains to an Inch.

A. H. G. DAWSON,  
for Surveyor-General.

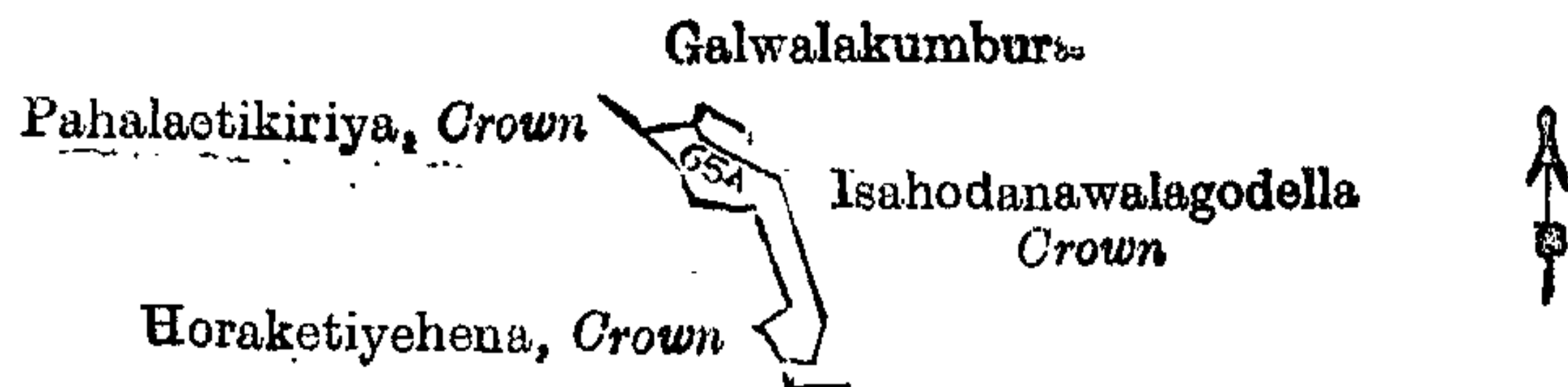
IV.—Preliminary plan 489.

Situation : Talangalla village in Hinidum pattu of Galle District.

Lot.	Name of Land.	Extent, A. R. P.
65a	Millagahadeniya	0 1 5

and bounded as follows : on the north by Galwalakumbura claimed by Mutuhettigamage Agoris and others ; on the east and south by Isahodanawalagodella declared to be Crown property under the Waste Lands Ordinances ; on the west by Horaketiyehena declared to be Crown property under the Waste Lands Ordinances, Pahalaetikiriya declared to be Crown property under the Waste Lands Ordinances.





Surveyor-General's Office,  
Colombo, June 15, 1911.

Scale of 8 Chains to an Inch.

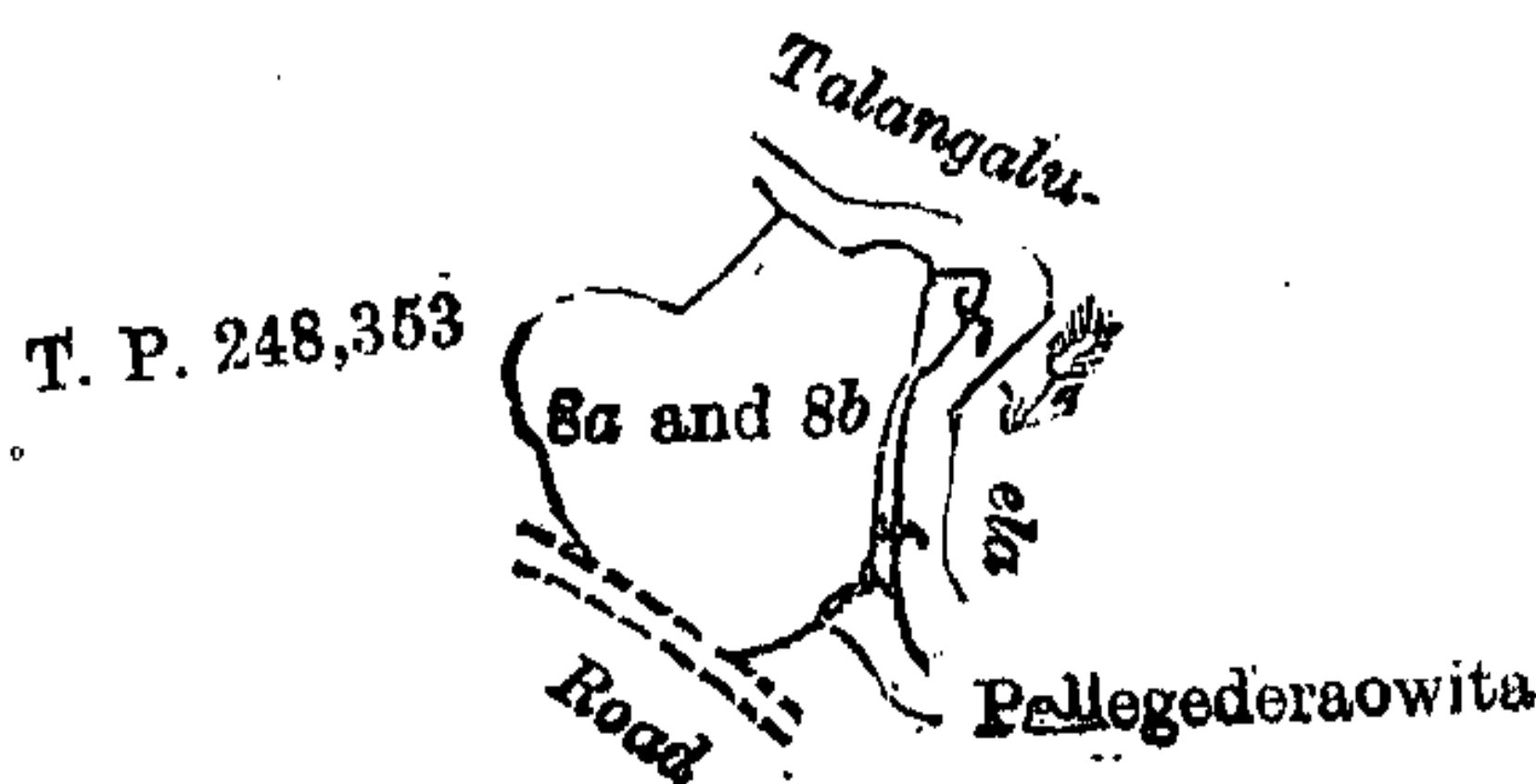
A. H. G. DAWSON,  
for Surveyor-General.

V.—Preliminary plan 489.

Situation : Talangalla village in Hinidum pattu of Galle District.

Lot.	Name of Land.	Extent, A. R. P.
8a	Ulupattalegodella	1 1 16
8b	Ulupattaleokanda	0 0 39
		1 2 15

and bounded as follows : on the north by T. P. 248,353, Talangala-ela ; on the east by Talangala-ela ; on the south by Pallegedaraowita claimed by Muttuhettigamage Agoris and others, a road ; on the west by a T. P. 248,353.



Surveyor-General's Office,  
Colombo, March 3, 1913.

Scale of 8 Chains to an Inch.

A. H. G. DAWSON,  
for Surveyor-General.

VI.—Preliminary plan 489.

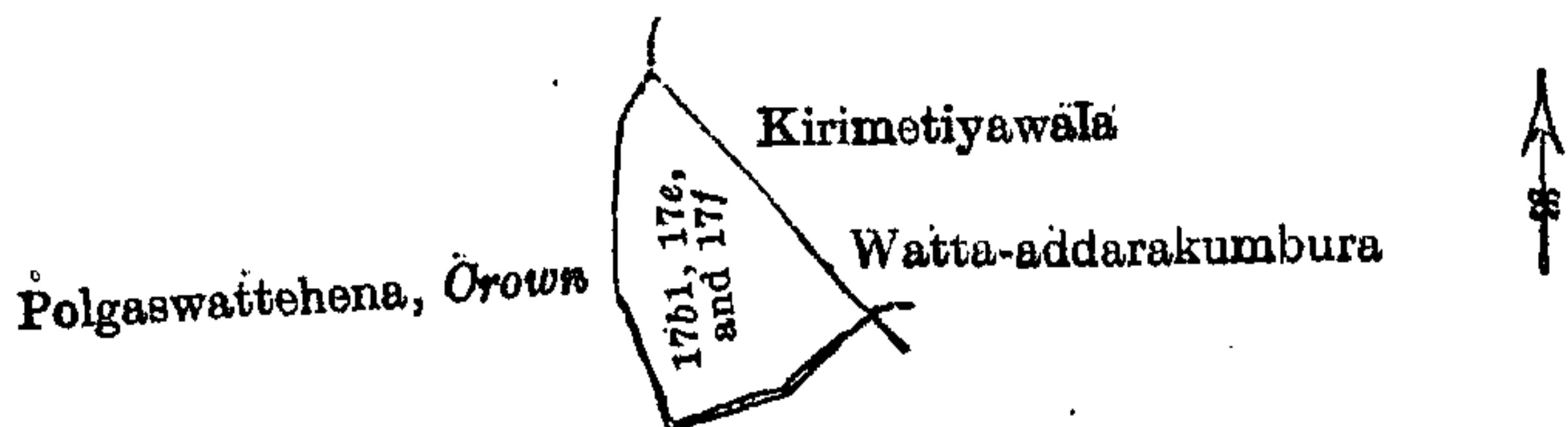
Situation : Talangalla village in Hinidum pattu of Galle District.

Lot.	Name of Land.	Extent, A. R. P.
17b1	Udumulledeniya, Galagawakumbura	0 1 20
17e	Galagawakumbura	0 3 17
17f	Galagawagodella	0 0 37
		1 1 34

and bounded as follows : on the north by Kirimetiawala claimed by Muttuhettigamage Agoris ; on the east by Kirimetiawala claimed by Muttuhettigamage Agoris, Watta-addarakumbura claimed by ditto ; on the south and west by Polgaswattehena declared the property of the Crown under the Waste Lands Ordinances.

March 29, 1913.

H. C. TOLLER,  
Special Officer.



Surveyor-General's Office,  
Colombo, March 3, 1913.

Scale of 8 Chains to an Inch.

A. H. G. DAWSON,  
for Surveyor-General.

**Matara S. O. No. 1,618.**

**Order under Section 2 of "The Waste Lands Ordinances of 1897, 1899, 1900, and 1903,"  
declaring Lands to be Crown Property.**

In the matter of the lands commonly called or known as Doralemukalana, Okandahena, Doralubokka, Doraluhena, &c., situate in the village of Porambakananke, in the Weligam korale of the Matara District, in the Southern Province, and of "The Waste Lands Ordinances of 1897, 1899, 1900, and 1903."

THE notice required by section 1 of "The Waste Lands Ordinances of 1897, 1899, 1900, and 1903," having been duly published in manner prescribed by that section in respect of the above-named lands (*vide* Notice No. 4,663), and no claim having been made to the said lands or to any interest therein within the period of three months from the date specified in the said notice, I, Frederick Lewis, Special Officer appointed under section 28 of the said Ordinances, under and by virtue of the powers vested in me in that behalf by section 2 of the said Ordinances, do hereby, on March 19, 1913, order and declare that the said lands, as more fully described herein below, situate in the village of Porambakananke, in the Weligam korale of the Matara District, in the Southern Province, and shown as lots 1, 1d, 1f, 5, 6, 8, 9, 19, 22, 23, 24, 25, 305, 300, 314, 223, 109, 446, 446b, 446k, 482, 486, 489, 493, 497, 606, 631, 585, 586, 620, 632, 634, 664, 446f, 446g, 588a, 446h, 98b, 98c in preliminary plan 559, and in the annexed diagrams, and containing in extent 666 acres 2 roods and 8 875 perches, are the property of the Crown.



*Description of the Lands referred to.*

The following lots situated in the village of Porambakananke, in the Weligam korale of the Matara District, in the Southern Province, as described in the annexed diagrams :—

## I.—Preliminary plan 559.

Situation : Porambakananke village in Weligam korale of Matara District.

Lot.	Name of Land.	Extent, A. R. P.
1	Doralemukalana, Okandahena, Doralubokka, Doraluhena, Dikdeniyehena, Dikdeniyemukalana, Midellaketiyahena	203 3 9
1d	Niwitiwelbokka (road reservation)	0 0 39
1f	Do. (stream reservation)	0 2 0
5	Doraledeniya	2 3 25
6	Do.	0 0 23
8	Niwitiwelbokkadeniya	4 2 20
9	Niwitiwelbokkadeniyakebella	0 0 16
19	Diddeniya-atmaga	0 1 13
22	Diddeniyakumbura	0 0 3
23	Do.	0 0 6
24	Diddeniya-atmaga	0 1 12
25	Diddeniyakumbura	0 0 12
		213 0 18

and bounded as follows : on the north by the village limit of Gallala, the Amba-dola, the village limit of Gallala ; on the east by T. P. 167,761, Doralewatta sold by the Crown, Doralewattadeniya sold by the Crown, T. Ps. 155,426, 91,274, 177,665, 91,274, Doralehena sold by the Crown, a footpath to Magedera, T. P. 155,428, Dugodawatta sold by the Crown (T. P. 155,428), T. Ps. 155,428, 82,917, Okandawatta claimed by Ihalavitanage Punchi Appu ; on the south by T. P. 145,765, Upasakageudumulla sold by the Crown (T. P. 145,765), T. P. 170,791, 170,790, Diddeniyakalawita claimed by Audurus Mawlana, T. Ps. 170,790, 223,074, 226,537, Diddeniyawatta sold by the Crown (T. P. 274,543), Diddeniyahena sold by ditto, Potuliyaddahena sold by ditto, T. P. 170,792, Jambugahakanattagoda sold by the Crown (T. P. 278,647), Metiyawalawatta and Okandawatta claimed by P. Arnolis Appu and others, Babentuwadeniyewatta claimed by M. Dingi Appu ; on the west by T. P. 170,793, the boundary limit of the Talpe pattu.

NOTE.—The following lots lying within the above boundaries are excluded from this part of the order, and their aggregate acreage of 6 acres 3 roods and 23 perches is not included in the acreage of 213 acres and 18 perches given above :—

## Preliminary plan 559.

Lot.	Name of Land.	Extent, A. R. P.
1c	Niwitiwelbokka (sold by the Crown)	2 0 4
1e	Do. (do.)	2 1 35
A 10	T. P. 177, 666	1 1 0
A 11	Do.	0 3 13
A 12	Do.	0 0 34
A 13	Niwitiwelbokkawatta (sold by the Crown, T. P. 274,541)	0 0 4
A 14	T. P. 274,708	0 0 13
		6 3 23

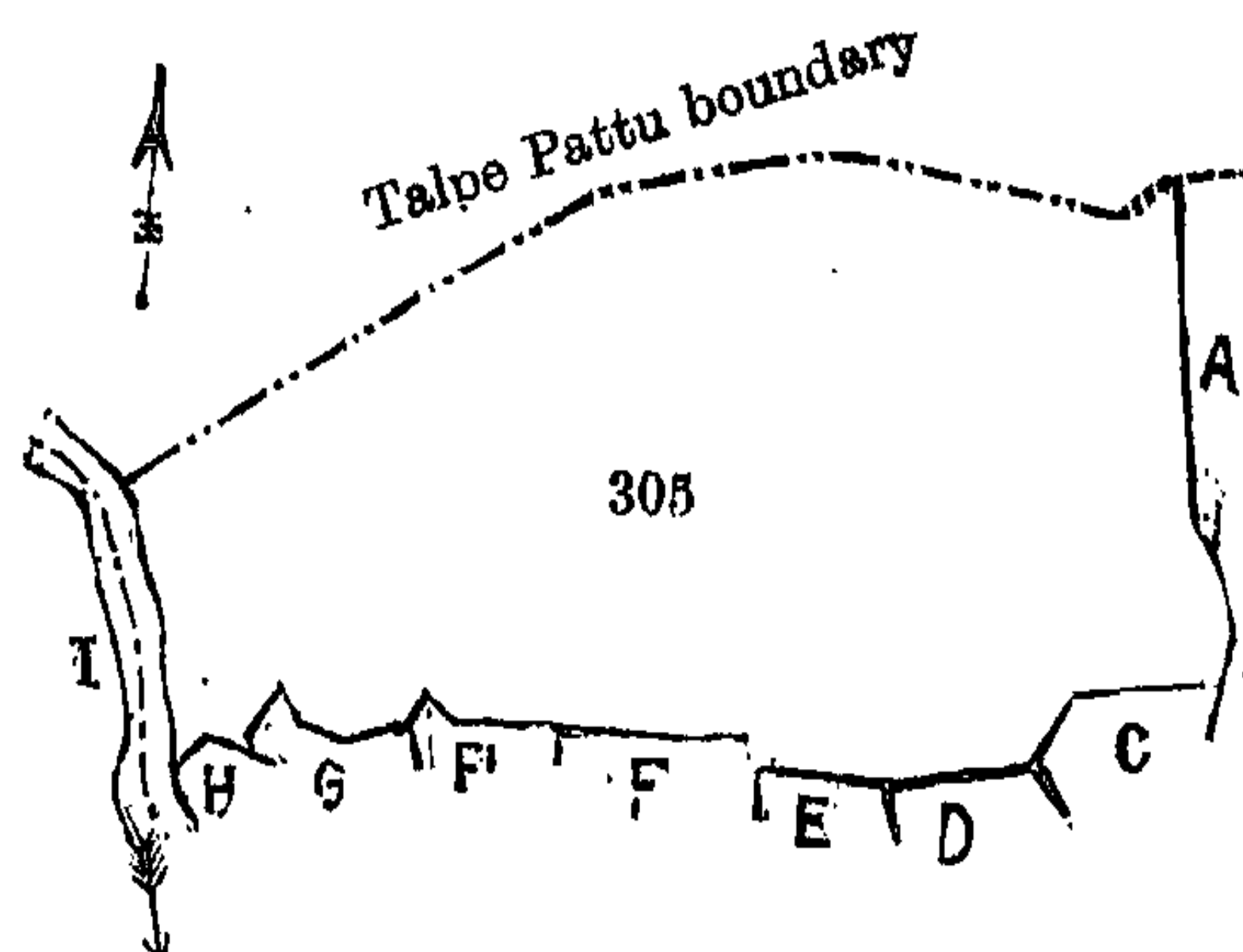
[For Diagram see page 775.]

## II.—Preliminary plan 559.

Situation : Porambakananke village in Weligam korale of Matara District.

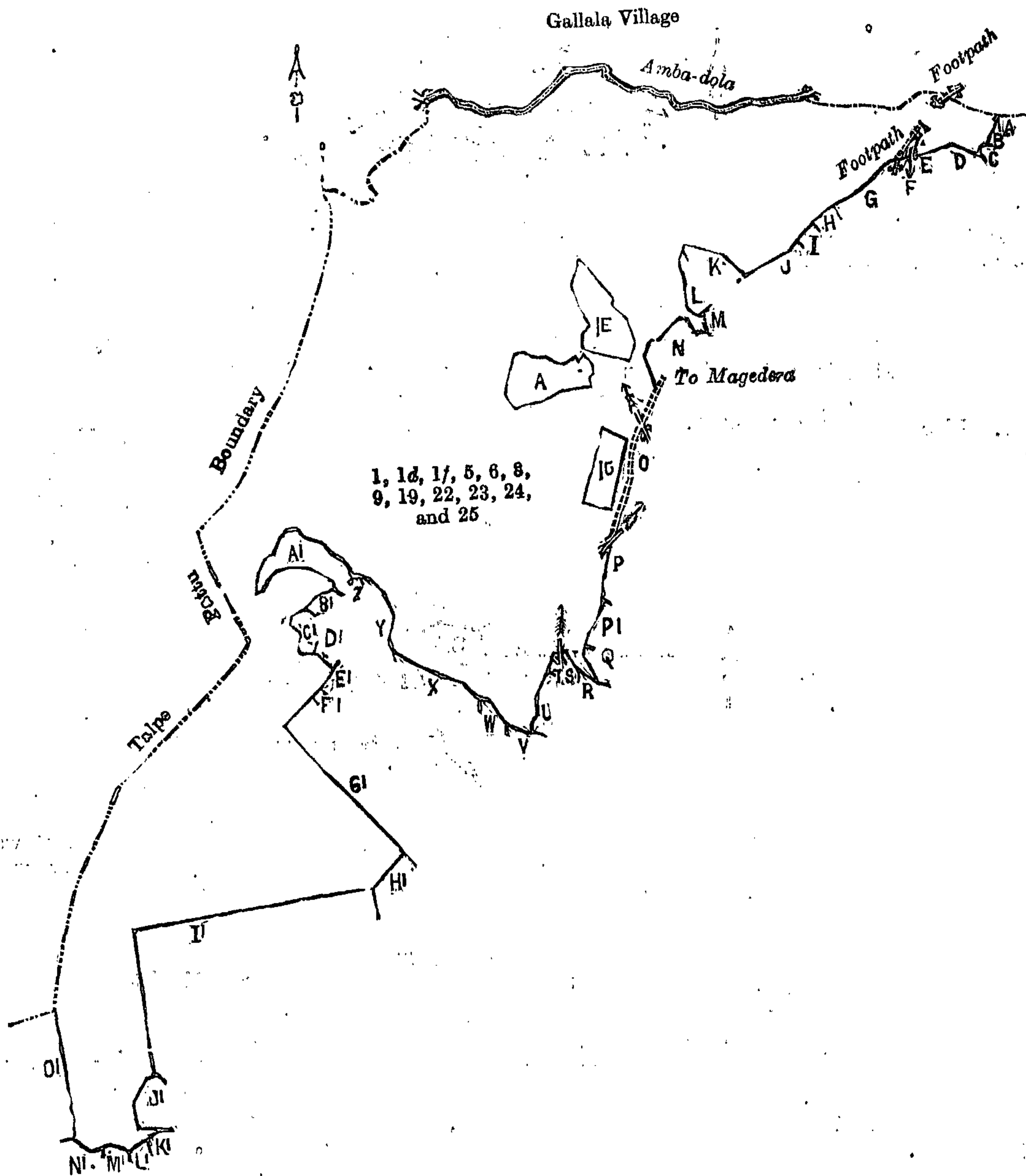
Lot.	Name of Land.	Extent, A. R. P.
305	Henawalagodakele	12 0 0

and bounded as follows : on the north by the boundary limit of the Talpe pattu ; on the east by T. P. 170,793 ; on the south by Gonnagahawatta claimed by Babandirisa, Mahammawatta claimed by Diddenipotagamage Solomon, Henwalagodawatta claimed by E. K. Pedirisa, Hinnawalagodawatta claimed by ditto, Batapotawatta claimed by ditto, Sangiliawatta claimed by ditto, Hinnawalaokanda claimed by Diddenipotagamage Don Salamon ; on the west by the Polatu-ganga and limits of the village.



- a T. P. 170,793
- b T. P. 170,793
- c Gonnagahawatta
- d Mahammawatta
- e Henwalagodawatta
- f Hinnawalagodawatta
- g Batapotawatta
- h Sangiliawatta
- i Hinnawalaokanda
- j Polatu-ganga and limits of the village





- a T. P. 167,761
- b Doralewatta
- e Doralewattadeniyo
- d T. P. 155,426
- e T. P. 91,274
- f T. P. 91,274
- g T. P. 91,274
- h T. P. 91,274
- i T. P. 91,274
- j T. P. 91,274
- k T. P. 177,665
- l T. P. 177,665
- m T. P. 91,274
- n Deralehena

- o Footpath to Magedera Village
- p T. P. 155,428
- pl Dugodawatta, T. P. 155,428
- q T. P. 155,428
- r T. P. 82,917
- o T. P. 82,917
- o T. P. 82,917
- w Okandawatta
- o T. P. 145,765
- w Upasakageudumulla, T. P. 145,765
- x T. P. 170,791
- y T. P. 170,790
- z Diddeniyakalawita
- al T. P. 170,790

- b1 T. P. 170,790
- cl T. P. 170,790
- dl T. P. 223,074
- el T. P. 226,537
- f1 Diddeniyawatta, T. P. 274,543
- g1 Diddeniyahena
- h1 Potuliyaddahena
- il T. P. 170,792
- jl Jambugahakanattagoda, T. P. 278,647
- kl Metiyawalawatta and Okandawatta
- ll Metiyawalawatta and Okandawatta
- ml Metiyawalawatta and Okandawatta
- nl Babentuwadeniyewatta
- ol T. P. 170,793

Surveyor-General's Office,  
Colombo, August 26, 1912.

Scale of 16 Chains to an Inch.

A. H. G. DAWSON,  
for Surveyor-General.

III.—Preliminary plan 559.

Situation: Porambakananke village in Weligam korale of Matara District.

Lot.	Name of Land.	Extent, A. R. P.
300	Iriyawala (water-hole)	0 0 27

and bounded as follows: on the north by Egodagewatta claimed by Edirirupa Kankanandurage Pedirisa, T. P. 274,488, Iriyawalawatta *alias* Kumaragodakoratuwa claimed by Edirirupa Kankanandurage Sobana; on the east by a footpath, Katupella claimed by Susana Senaratne Hamine; on the south by Hakpitiyagewatta claimed by Paranamanage Punchi Appu; on the west by Henawalaokanda claimed by Diddenipotagamage Don Salaman.





Surveyor-General's Office,  
Colombo, August 26, 1912.

Scale of 8 Chains to an Inch.

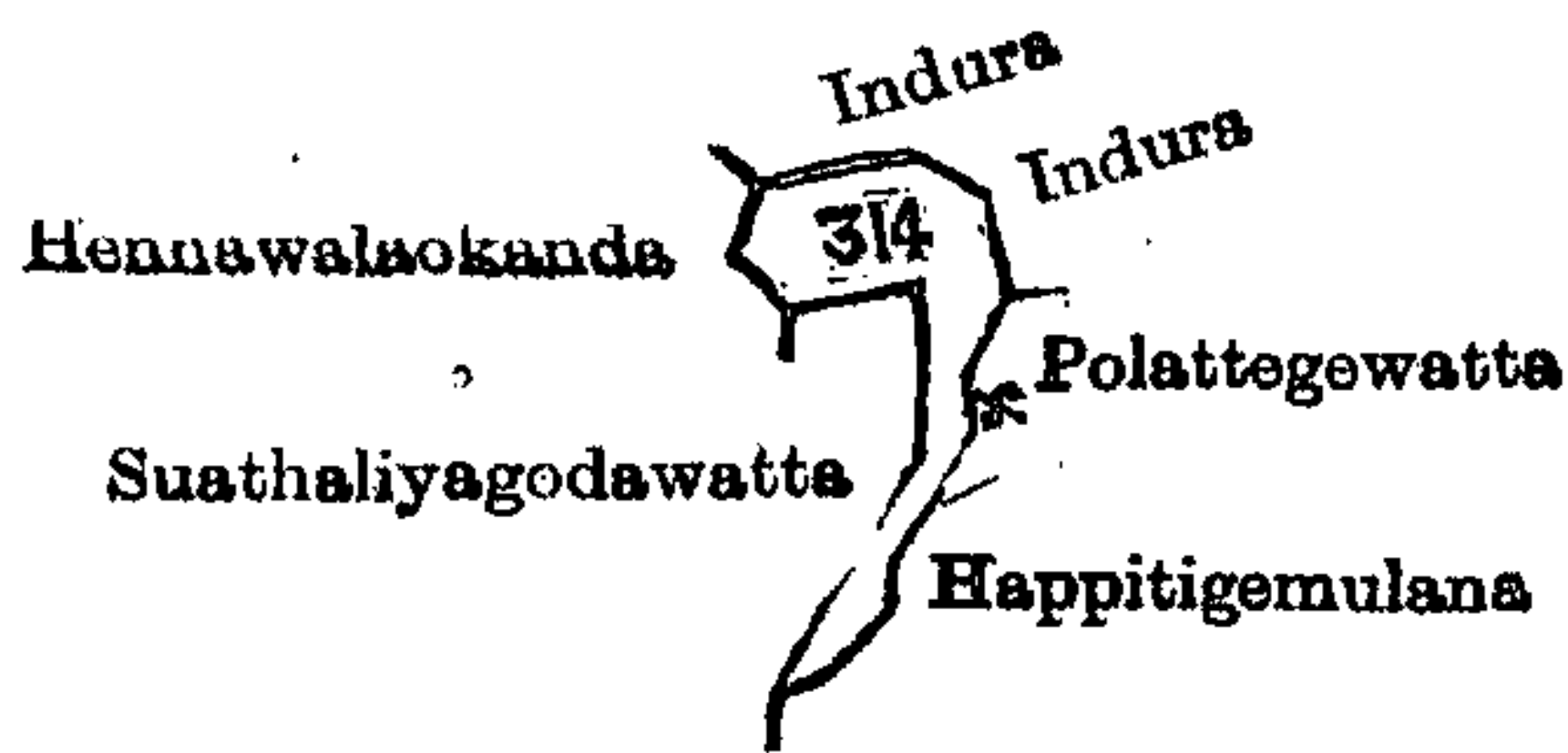
A. H. G. DAWSON,  
for Surveyor-General.

IV.—Preliminary plan 559.

Situation : Porambakananke village in Weligam korale of Matara District.

Lot.	Name of Land.	Extent, A. R. P.
314	Diyakandawala (water-hole)	0 2 30

and bounded as follows : on the north by Indura claimed by Edirirupa Kankanidurage Pedirisa ; on the east by Pollattegewatta claimed by Holuwagodage Don Carolis, Happitigemulana claimed by Uruwita Ganitige Hinniya ; on the south by Happitigemulana claimed by Uruwita Ganitige Hinniya ; on the west by Suathaliyagodawatta claimed by Atapattuge Jayanhamy and others, Hennawalaokanda claimed by Diddenipotagamage Don Salamon and others.



Surveyor-General's Office,  
Colombo, September 7, 1912.

Scale of 8 Chains to an Inch.

A. H. G. DAWSON,  
for Surveyor-General.

V.—Preliminary plan 559.

Situation : Porambakananke village in Weligam korale of Matara District.

Lot.	Name of Land.	Extent, A. R. P.
223	Owilanawala (water-hole)	0 0 34

and bounded as follows : on the north by Owilana claimed by Ilanperuma Kodituwakkuge Don Andris and others ; on the east by Kotipillagodawatta claimed by Bammanage Hendrick Appu and others ; on the south by Jambughahaliyadda claimed by Ilanperuma Kodituwakkuge Don Andris ; on the west by Mestrigewatta claimed by Ilanperuma Kodituwakkuge Don Andris.



Surveyor-General's Office,  
Colombo, August 26, 1912.

Scale of 8 Chains to an Inch.


A. H. G. DAWSON,  
for Surveyor-General.

VI.—Preliminary plan 559.

Situation : Porambakananke village in Weligam korale of Matara District.

Lot.	Name of Land.	Extent, A. R. P.
109	Puhulhena (road reservation)	0 3 8

and bounded as follows : on the north by T. Ps. 167,767, 88,569 ; on the east by the village limit of Nimalawa ; on the south by the road from Akuressa to Galle ; on the west by a dola.



Surveyor-General's Office,  
Colombo, August 26, 1912.

Scale of 8 Chains to an Inch.

A. H. G. DAWSON,  
for Surveyor-General.



## VII.—Preliminary plan 559.

Situation : Porambakananke village in Weligam korale of Matara District.

Lot.	Name of Land.	Extent, A. R. P.
446	Batalahenekele, Kudagalkanda, Epaladeniyehena, Kalugalkanda, Niyangamalahene-mukalana, Kewunhenedeniyemukalana	353 3 1
446b	Talagahadeniyakanatta (stream reservation)	0 1 28
446k	Batalahena <i>alias</i> Koratuwehenemukalana	34 2 10
482	Yakahaluwahena and Kanduwattegodemukalana	15 0 18
486	Kudagalkandamukalana	0 0 33
489	Jambugahadeniyemukalana	6 2 22
493	Haldolagawakanatta (stream reservation)	1 1 24
497	Kudagalkandamukalana	20 2 8
606	Mantharaowilana	0 2 22
631	Keranhenadeniya	0 3 26
		434 0 32

and bounded as follows : on the north by dola and Wedawalakumbura claimed by Gediwinne Vitanage Don Bastian and others, the minor road from Porambakananke to Weligama, Galkaduwwatta *alias* Manthare sold by the Crown (T. P. 279,728), T. Ps. 260,982, 115,166, Mahawatta *alias* Ihalawatta claimed by Don Susana Senaratna and others, Dolamullawatta claimed by L. B. Sirisena and others, Dolamullegewatta claimed by Ponarasage Suwarishamy and others, Gamagedirelwatta claimed by V. Sinnappuhamy and others, Helmullakumburaowita claimed by Charles Dias Suriya Arachchi and others, Kudagalawatta claimed by Hettiachchige Babun Appuhamy and others, a water-course, Deniyaowita claimed by Pandikorallage Maddumahamy and others, T. Ps. 251,170, 82,807, Muttettupalewatta sold by the Crown (T. P. 280,057), Kurimulla claimed by Karumpullige Don Siyadoris and others, Kodituwakkugedeniyakalawita claimed by Karumpulige Don Siyadoris and others, Kurimulla claimed by ditto, Kodituwakkugedeniya claimed by ditto, Kodituwakkugedeniyagodella claimed by ditto, Kodituwakkugedeniya claimed by ditto, Kodituwakkugedeniyakalawita claimed by Hiralugamage Babappu and others, Kodituwakkugedeniyawatta sold by the Crown (T. P. 274,550), a ditch, Henewatta *alias* Deniye-egodahawatta claimed by K. Don Siyadoris and others, T. P. 274,500, Haldoladeniya claimed by Siman Dias Suriya Arachchi Wickremaratne, Haldolahena sold by the Crown, Eppalahenadola (stream), T. Ps. 275,313, 82,922, 274,629, 206,561, 82,922, 274,587, Maddumaya-dola (stream), T. Ps. 163,986, 206,899, 274,630, 206,899, a dola ; on the east by the village limit of Nimaluwa, the village limit of Penatiyana ; on the south by the village limit of Penatiyana, T. P. 274,632, Ketimitikandekumbureihalakella claimed by Godavitanage Don Andris, Ketimitikandakumburapahalakella claimed by Pahilangodage Dingi Appu and others, T. P. 274,465, Ketimitikandakumburapahalakella claimed by Pahilangodage Dingi Appu and others, a dola, Kewunhenadeniya claimed by Wirasinpatiranage Don Carolis and others, a dola, Niyangamaladeniyekumbura claimed by Wirasinpatiranage Don Carolis and others, T. P. 258,544, Niyangamaladeniyekumbura claimed by Wirasinpatiranage Don Carolis and others, T. P. 189,545, a dola, Yakahalumalaladeniya sold by the Crown (T. P. 280,105), Yakahaluwedeniyakumbura claimed by Ranepura Hakuruhewage Babundirissa, T. Ps. 239,528, 254,564, the village limit of Penatiyana, Batalahenekele declared to be the property of the Crown, under the Waste Lands Ordinances, Kalugalkandamukalana declared to be the property of the Crown under the Waste Lands Ordinances, T. P. 274,557, Pahaladeniya claimed by Lahandapurage Lewisa and others, Pahalakandewatta claimed by Kankanidurage Janda, Medadeniya claimed by Lahandapurage Lewisa and others, T. Ps. 244,771, 274,556, 244,770, Kudagalkanda claimed by the Crown, Pahaladeniyeowita claimed by the Crown and W. Patiranage Don Carolis, Pahaladeniya claimed by W. Patiranage Don Carolis and others, Kudagalkanda-dola (stream) ; on the west by Dolekumbura claimed by Nalawana Vitanage Don Siyadoris, Deniyawatta claimed by Gediwinne Vitanage Don Dias Appuhamy, T. Ps. 159,717, 219,350, 92,010, 274,522, 166,048, 274,523, the minor road from Porambakananke to Weligama, Mantharekumbura claimed by L. B. Sirisena and others, the Polatu-ganga.

NOTE.—The following lots lying within the above boundaries are excluded from this part of the order, and their aggregate acreage of 11 acres and 22 perches is not included in the acreage of 434 acres and 32 perches given above :—

## Preliminary plan 559.

Lot.	Name of Land.	Extent, A. R. P.
455	Podieppallahenadeniya (T. P. 206,560)	0 2 0
A 457	Barawakumbusekumbura or Danduketiya	1 1 35
A 458	Danduketiadaniya	0 1 16
B 483	Nugehenewatta	4 0 10
B 484	Kalugalkandawatta (T. P. 274,468)	0 0 11
B 485	Kajugahadeniya	0 3 23
B 487	Medakuttiya (T. P. 274,469)	0 1 11
B 488	Jambugahadeniya	1 1 28
C 490	Baddedeniya-atmaga (T. P. 278,818)	0 2 4
C 491	Baddedeniya	0 3 7
C 492	Haldolahena (T. P. 263,133)	0 2 37
		11 0 22

[For Diagram see page 778.]

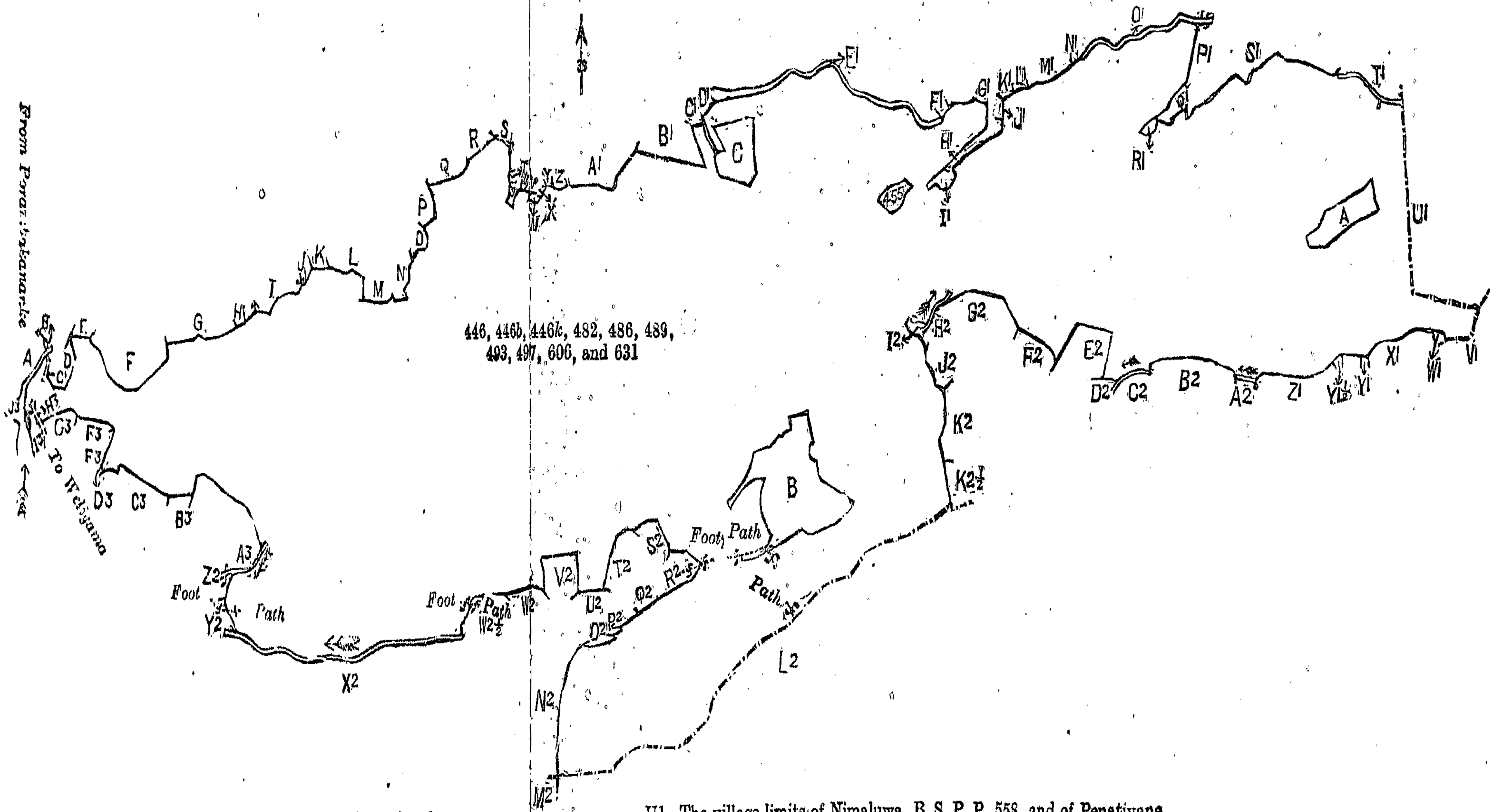
## VIII.—Preliminary plan 559.

Situation : Porambakananke village in Weligam korale of Matara District.

Lot.	Name of Land.	Extent, A. R. P.
585	Innawalakumbureatmaga (road reservation)	0 0 34
586	Innawalamodara (water-hole)	0 1 24
		0 2 18

and bounded as follows : on the north by T. P. 97,978 ; on the east by Kalugalkandamukalana declared to be the property of the Crown under the Waste Lands Ordinances ; on the south by Innawalakumbura claimed by Adanhmy ; on the west by Innawalakumbura claimed by Adanhmy, the Polatu-ganga, Tikinaidemulla claimed by Dona Susana Seneviratne, the road from Weligama to Porambakananke.





- A Dola and Wodawalakumbura
- B The minor road from Porambakananke to Weligama
- C Galkaduwa *alias* Manthare, T. P. 270,728
- D T. P. 200,982
- E T. P. 115,166
- F Maluwatta *alias* Thalawatta
- G Dolamullawatta
- H Dolamullewatta
- I Gamagedirolwatta
- J Gamagedirolwatta
- K Helnullakumburaowita
- L Kudagalawatta
- M Water-course
- N Deniyaowita
- O Deniyowita
- P T. P. 251,170
- Q T. P. 82,807
- R Muttebbapalewatta, T. P. 280,057
- S Kurimulla
- T Kodituwakkugedeniyakalawita
- U Koditawakkugedeniyakalawita
- V Kodituwakkugedeniya
- W Kodituwakkugedeniyagodella
- X Kodituwakkugedeniya
- Y Kodituwakkugedeniyakalawita
- Z Kodituwakkugedeniyawatta, T. P. 274,550
- A1 A ditch and Henewatta *alias* Deniye-egodahawatta
- B1 T. P. 274,500
- C1 Haldoladeniya
- D1 Haldolahena
- E1 Eppalahena-dola (stream)
- F1 T. P. 275,313
- G1 T. P. 82,922
- H1 T. P. 274,629
- I1 T. P. 206,561
- J1 T. P. 82,922
- K1 T. P. 82,922
- L1 T. P. 274,526
- M1 T. P. 82,922
- N1 T. P. 274,357
- O1 Maddumaya-dola (stream)
- P1 T. P. 163,986
- Q1 T. P. 206,899
- R1 T. P. 274,630
- S1 T. P. 206,899
- T1 Dola

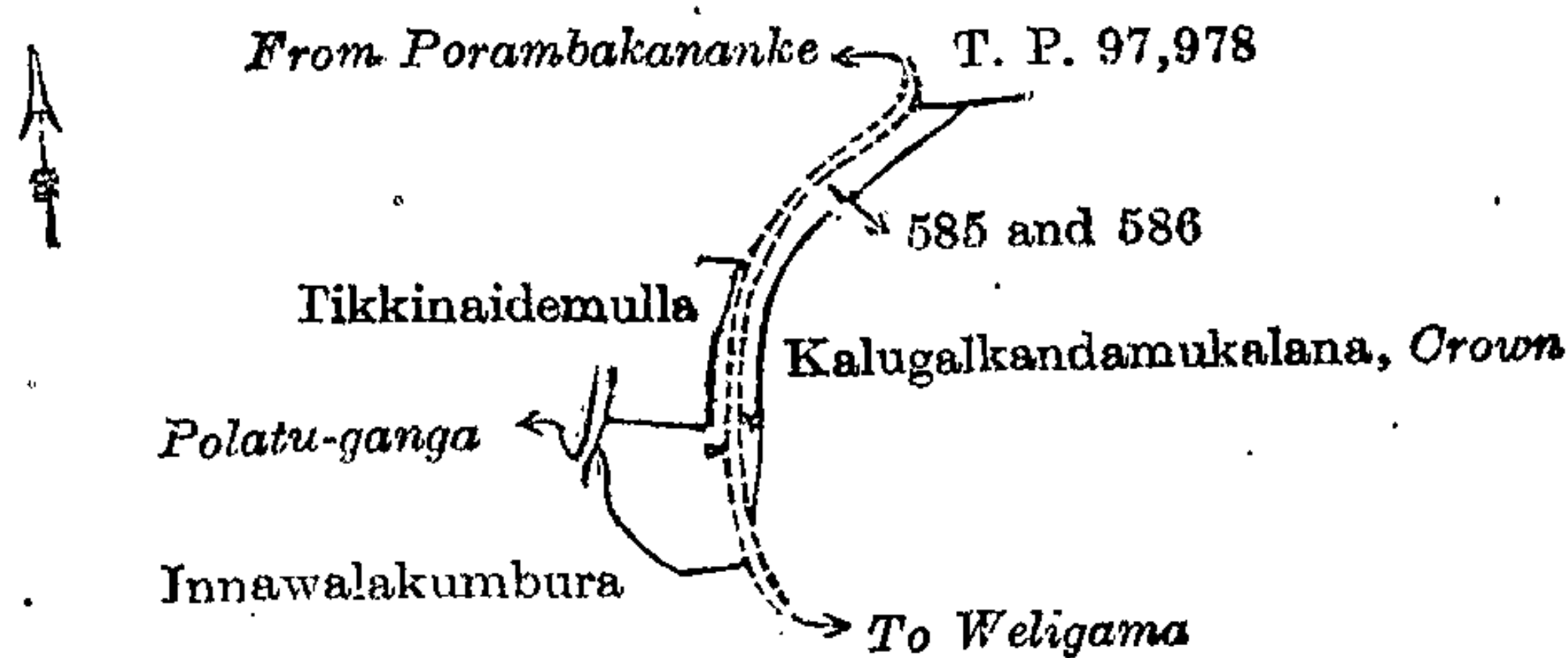
- U1 The village limits of Nimaluwa, B. S. P. P. 558, and of Penatiyana
- V1 The village limits of Penatiyana
- W1 T. P. 274,632
- X1 Ketimitikandakumbureihalakella
- Y1 Ketimitikandakumburapahalakella
- Y1½ T. P. 274,465
- Z1 Ketimitikandakumburapahalakella
- A2 Dola
- B2 Kewunhenadeniya
- C2 Dola
- D2 Niyangamaladeniyekumbura
- E2 T. P. 258,544
- F2 Niyangamaladeniyekumbura
- G2 T. P. 189,545
- H2 Dola
- I2 Yakahalumalaladeniya, T. P. 280,105
- J2 Yakahaluwedeniyakumbura
- K2 T. P. 239,528
- K2½ T. P. 254,564
- L2 The village limits of Penatiyana
- M2 Batalahenakele, *Crown*
- N2 Kalugalkandamukalana, *Crown*
- O2 T. P. 274,557
- P2 Pahaladeniya
- Q2 Pahalakandewatta
- R2 Medadeniya
- S2 T. P. 244,771
- T2 T. P. 274,556
- U2 T. P. 244,770
- V2 Kudagalkanda, *Crown*
- W2 Pahaladeniyeowita, *Crown*
- W2½ Pahaladeniya
- X2 Kudagalkanda-dola (stream)
- Y2 Dolekumbura
- Z2 Deniyawatta
- A3 T. P. 159,717
- B3 T. P. 219,356
- C3 T. P. 92,010
- D3 T. P. 274,522
- E3 T. P. 274,522
- F3 T. P. 166,048
- G3 T. P. 274,523
- H3 Minor road from Porambakananke to Weligama
- I3 Martharekumbura
- J3 Polatu-ganga

Surveyor-General's Office,  
Colombo, August 26, 1912.

Scale of 16 Chains to an Inch.

A. H. G. DAWSON,  
for Surveyor-General.





Surveyor-General's Office,  
Colombo, August 26, 1912.

Scale of 8 Chains to an Inch.

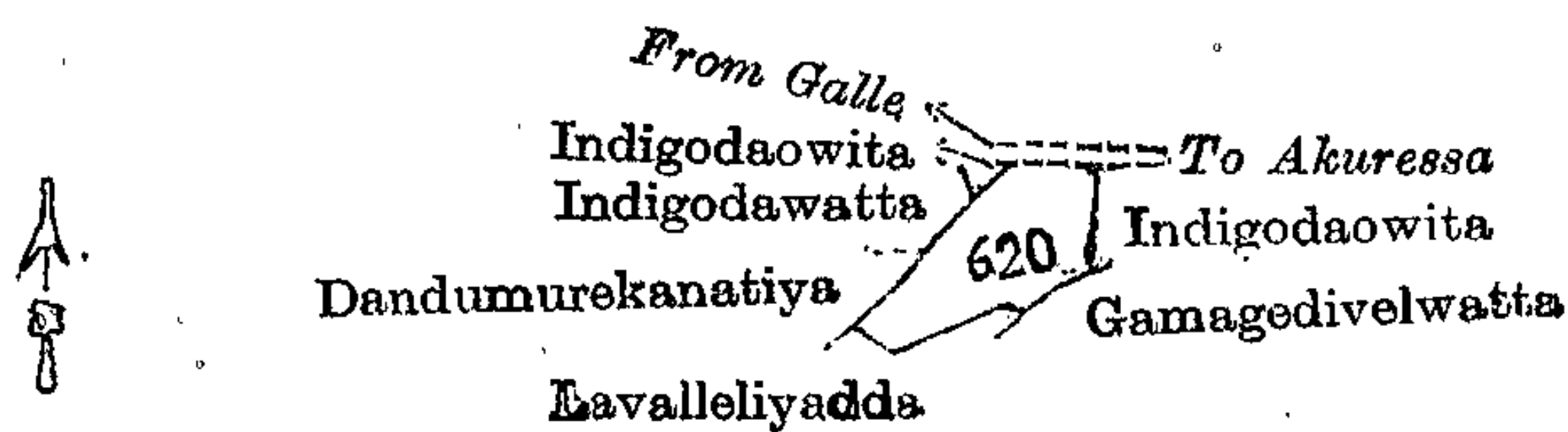
A. H. G. DAWSON,  
for Surveyor-General.

IX.—Preliminary plan 559.

Situation : Porambakananke village in Weligam korale of Matara District.

Lot.	Name of Land.	Extent, A. R. P.
620	Lavallewala (water-hole)	0 2 20

and bounded as follows : on the north by the road from Galle to Akuressa ; on the east by Indigodaowita claimed by Medankara Terunnanse ; on the south by Gamagedivelwatta claimed by Vitanage Sinno Appu and others, Lavalleliyadda claimed by Hettiachchige Babun Appuhamy ; on the west by Dandumurekanatiya claimed by Don Siman, Indigodaowatta claimed by Suriya Arachchige Wickremaratna and others, Indigodaowita claimed by Medankara Terunnanse.



Surveyor-General's Office,  
Colombo, August 26, 1913.

Scale of 8 Chains to an Inch.

A. H. G. DAWSON,  
for Surveyor-General.

X.—Preliminary plan 559.

Situation : Porambakananke village in Weligam korale of Matara District.

Lot.	Name of Land.	Extent, A. R. P.
632	Muthetuwatta, Kongahamuladeniya, Poragahakanatiya, Nilagodamulana (road reservation)	0 3 38.125
634	Do.	0 0 3.75
664	Waturawala	0 0 3
		<hr/>
		1 0 4.875

and bounded as follows : on the north by Nilagodagemulana claimed by Udapilage Don Juwanis and others, the boutique claimed by the Crown and Udupillage Lewishamy, the boutique claimed by the Crown and Paragodagamage Sinno Appu, the boutique claimed by the Crown and Babarendage Diyonis, the boutique claimed by the Crown and Gediwinne Vitanage Don Diyonis Appuhamy, the Peragahakanatiya claimed by Udupillage Lewishamy, the boutique claimed by the Crown and Uralagamage Don Diyonis, Ponarasage Arnolis, and Karumpulige Charles Dias, the boutique claimed by the Crown and Udupilage Don Juwanis de Silva and Abangama Hewagamage Babun, the boutique claimed by the Crown and Jayawardena Komangodage Don Bastian and Liyanage Don Andris Appu, the boutique claimed by the Crown and Hendrick Wickremasinghe Gunasekara and Alwis Dias Samarasinghe, T. P. 91,282, the boutique claimed by the Crown and Charles Dias Suriya Arachchi Wickremaratne, T. P. 91,282, the boutique claimed by the Crown and Johanis de Silva Samarasinghe, T. P. 91,282, the boutique claimed by the Crown and Lekamage Babun Sirisena, the boutique claimed by the Crown and Lekamage Lewishamy, the boutique claimed by the Crown and Lahandapurage Thenis, the boutique claimed by the Crown and Edirisinghe Arachchige Ango Appu, the boutique claimed by the Crown and B. Kankanangamage Hendrick Appu, T. P. 91,282, the boutique claimed by the Crown and Hiralugamage Babappu, T. P. 91,282, the boutique claimed by the Crown and Lahandapurage Thenis, T. Ps. 91,282, 97,879, Galagawakanatiya claimed by D. C. D. Suriya Arachchi, T. Ps. 97,879, 11,753, Pinliyadda claimed by Medankara Terunnanse, T. Ps. 97,878, 97,877, and 163,335 ; on the east by Dandumure claimed by Karumpulige Don Andrias Dias and others, Dolamullekumbura claimed by Panarasage Arnolis and others ; on the south by T. P. 163,335, Alutgangodawatta claimed by Don S. W. Siri Arachchi and others, T. Ps. 97,878 and 104,402, Uluwalakumbura claimed by D. S. Dingiri Appu, T. P. 115,166, the boutique claimed by the Crown and Edirisinghe Arachchige Ango Appu, T. P. 115,166, the boutique claimed by the Crown and Lekamage Don Bastian de Silva, the boutique claimed by the Crown and Lahandapurage Thenis, T. P. 115,166, the boutique claimed by the Crown and Owitigamuwe Patiranage Punchi Appu, the boutique claimed by the Crown and Karumpulige Don Andreas and Amarasekara Yapage Don Cornelis, the boutique claimed by the Crown and Charles Dias Suriya Arachchi Wickremaratna and Alexander Suriya Arachchi Wickremaratna, Wedawala claimed by Gidiwinne Vitanage Don Bastian and others, the boutique claimed by the Crown and Uralagamage Theparis Appu, the boutique claimed by the Crown and Jayawardena Komangodage Wattuhamy, the boutique claimed by the Crown, Jayawardena Komangodage Wattuhamy and Amarasekara Yapage Don Cornelis, the boutique claimed by the Crown and Udupillage Don Juwanis de Silva, Wedawala claimed by Gediwinne Vitanage Don Bastian and others, the boutique claimed by the Crown and Godawinne Vitanage Don Dias Appuhamy and Godawinne Vitanage Bastian, the boutique claimed by the Crown and Ihala Vitanage Johannes, the boutique claimed by the Crown and Don Bastian Sepala Dahanayake and Beragamali, the boutique claimed by the Crown and Wedawala claimed by Gidiwinne Vitanage Don Bastian and others, Pitaowitawagura claimed by Don Hendrick Wickremasinghe Gunasekara, Pitaowita claimed by Hewabulat Kandage Kirigoris Appu and others, T. P. 279,628 on the west by the Polatu-ganga.








XI.—Preliminary plan 559.

Situation : Porambakananke village in Weligam korale of Matara District.

Lot.	Name of Land.	Extent, A. R. P.
446f	Batalahenekele <i>alias</i> Kalugalhenamukalana	0 0 31

and bounded as follows: on the north by the Kudagalkanda-dola; on the east and south by Kudagalkandamukalana declared to be the property of the Crown under the Waste Lands Ordinances; on the west by Egodahawatta-ainekanuwa claimed by Dona Susana Seneviratne.



Surveyor-General's Office,  
Colombo, August 26, 1912.

Scale of 8 Chains to an Inch.

A. H. G. DAWSON,  
for Surveyor-General.

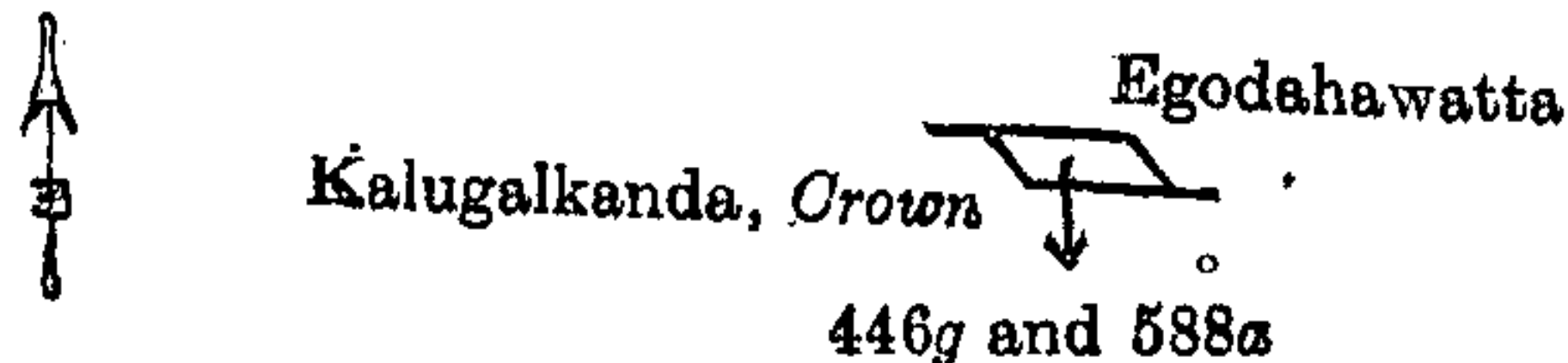
XII.—Preliminary plan 559.

Situation : Porambakananke village in Weligam korale of Matara District.

Lot.	Name of Land.	Extent, A. R. P.
446g	Batalahenakelekalugalkandamukalana	0 0 16
588a	Egodahawatta-allapuhena	0 0 2

0 0 18

and bounded as follows: on the north and east by Egodahawatta claimed by Dona Susana Seneviratne; on the south and west by Kalugalkanda declared to be the property of the Crown under the Waste Lands Ordinances.



Surveyor-General's Office,  
Colombo, August 26, 1912.

Scale of 8 Chains to an Inch.


A. H. G. DAWSON,  
for Surveyor-General.

XIII.—Preliminary plan 559.

Situation : Porambakananke village in Weligam korale of Matara District.

Lot.	Name of Land.	Extent, A. R. P.
446h	Batalahenakele <i>alias</i> Kalugalkanda	0 0 20

and bounded as follows: on the north by the Kalugalkanda-dola; on the east by Egodahawattaimadola claimed by Dona Susana Seneviratne; on the south and west by Kalugalkanda declared to be the property of the Crown under the Waste Lands Ordinances.



Surveyor-General's Office,  
Colombo, August 26, 1912.

Scale of 8 Chains to an Inch.

A. H. G. DAWSON,  
for Surveyor-General.

XIV.—Preliminary plan 559.

Situation : Porambakananke village in Weligam korale of Matara District.

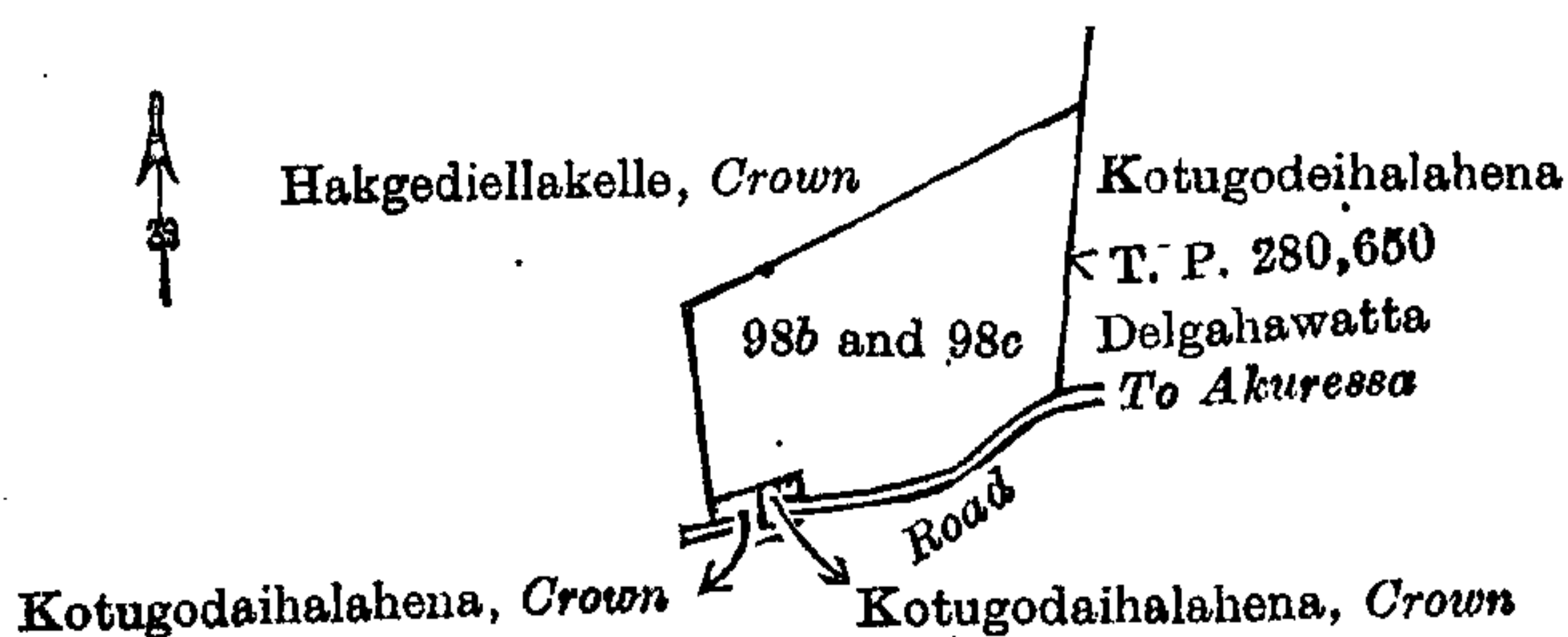
Lot.	Name of Land.	Extent, A. R. P.
98b	Kotugodeihalahena	2 2 1
98c	Do.	0 0 27

2 2 28

and bounded as follows: on the north by Hakgediellakella claimed by the Crown; on the east by Kotugodeihalahena sold by the Crown (T. P. 280,650), Delgahawatta claimed by S. Jalentuwa and others; on the south by a road, Kotugodaihalahena claimed by L. Mengi and the Crown, Kotugodaihalahena claimed by the Crown; on the west by Hakgediellakelle claimed by the Crown.

March 19, 1913.

FREDERICK LEWIS,  
Special Officer.



Surveyor-General's Office,  
Colombo, September 7, 1912.

Scale of 8 Chains to an Inch.

A. H. G. DAWSON,  
for Surveyor-General.



## Matara S. O. No. 1,619.

Order under Section 2 of "The Waste Lands Ordinances of 1897, 1899, 1900, and 1903,"  
declaring Land to be Crown Property.

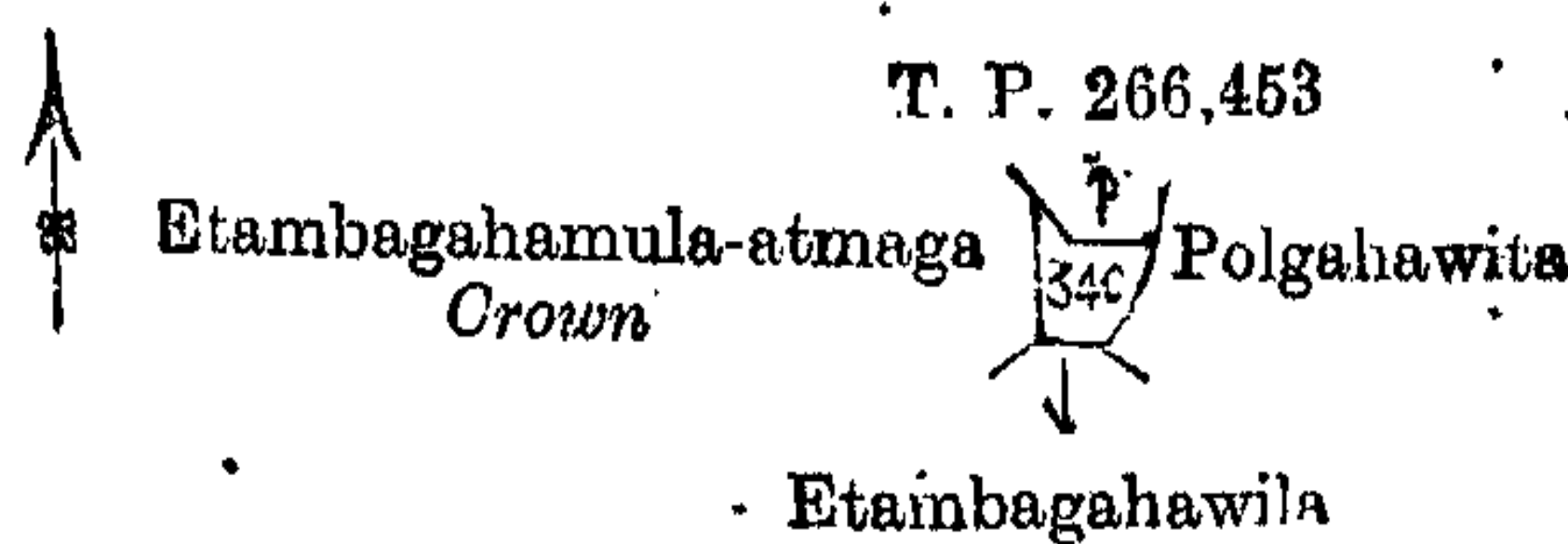
In the matter of the land commonly called or known as Kajugahakoratuwa, situate in the village of Diyalape, in the Weligam korale of the Matara District, in the Southern Province, and of "The Waste Lands Ordinances of 1897, 1899, 1900, and 1903."

THE notice required by section 1 of "The Waste Lands Ordinances of 1897, 1899, 1900, and 1903," having been duly published in manner prescribed by that section in respect of the above-named land (*vide* Notice No. 4,675), and no claim having been made to the said land or to any interest therein within the period of three months from the date specified in the said notice, I, Frederick Lewis, Special Officer appointed under section 28 of the said Ordinances, under and by virtue of the powers vested in me in that behalf by section 2 of the said Ordinances, do hereby, on April 2, 1913, order and declare that the said land, as more fully described herein below, situate in the village of Diyalape, in the Weligam korale of the Matara District, in the Southern Province, and shown as lot 34c in preliminary plan 545 and in the annexed diagram, and containing in extent 27 perches, is the property of the Crown.

*Description of the Land referred to.*

The land commonly called or known as Kajugahakoratuwa, situated in the village of Diyalape, in the Weligam korale of the Matara District, in the Southern Province, containing in extent 27 perches, shown as lot 34c in preliminary plan 545 and in the annexed diagram, and bounded as follows: on the north by T. P. 266,453; on the east by Polgahawita claimed by Don C. Samarawira; on the south by Etambagahawila claimed by K. Babanisa; on the west by Etambagahamula-atmaga declared to be the property of the Crown under the Waste Lands Ordinances.

April 2, 1913.

FREDERICK LEWIS,  
Special Officer.*Scale of 8 Chains to an Inch.*Surveyor-General's Office,  
Colombo, October 12, 1912.A. H. G. DAWSON,  
for Surveyor-General.

## Matara S. O. No. 1,620.

Order under Section 2 of "The Waste Lands Ordinances of 1897, 1899, 1900, and 1903,"  
declaring Lands to be Crown Property.

In the matter of the lands commonly called or known as Tiniyaeturakandeatmaga, situate in the village of Minipogoda, in the Weligam korale of the Matara District, in the Southern Province, and of "The Waste Lands Ordinances of 1897, 1899, 1900, and 1903."

THE notice required by section 1 of "The Waste Lands Ordinances of 1897, 1899, 1900, and 1903," having been duly published in manner prescribed by that section in respect of the above-named lands (*vide* Notice No. 4,676), and no claim having been made to the said lands or to any interest therein within the period of three months from the date specified in the said notice, I, Frederick Lewis, Special Officer appointed under section 28 of the said Ordinances, under and by virtue of the powers vested in me in that behalf by section 2 of the said Ordinances, do hereby, on April 2, 1913, order and declare that the said lands, as more fully described herein below, situate in the village of Minipogoda, in the Weligam korale of the Matara District, in the Southern Province, and shown as lots 74e, 74f in preliminary plan 544 and in the annexed diagram, and containing in extent 1 rood and 6 perches, are the property of the Crown.

*Description of the Lands referred to.*

The following lots situated in the village of Minipogoda, in the Weligam korale of the Matara District, in the Southern Province, as described in the annexed diagram:—


## Preliminary plan 544.

Situation: Minipogoda village in Weligam korale of Matara District.

Lot.	Name of Land.	Extent, A. R. P.
74e	Tiniyaeturakandeatmaga	0 0 20
74f	Do.	0 0 26
		0 1 6

and bounded as follows: on the north by Tiniyaeturehena declared to be the property of the Crown under the Waste Lands Ordinances, T. P. 263,045; on the east by T. P. 263,045; on the south by T. P. 263,045, Tiniyaeturehena declared to be the property of the Crown under the Waste Lands Ordinances; on the west by Tiniyaeturehena declared to be the property of the Crown under the Waste Lands Ordinances.

April 2, 1913.

FREDERICK LEWIS,  
Special Officer.*Scale of 8 Chains to an Inch.*Surveyor-General's Office,  
Colombo, October 12, 1912.A. H. G. DAWSON,  
for Surveyor-General.



**Hambantota S. O. No. 916.****Order under Section 2 of "The Waste Lands Ordinances of 1897, 1899, 1900, and 1903,"  
declaring Lands to be Crown Property.**

In the matter of the lands commonly called or known as Siyambalagahakebella (abandoned garden), Siyambalagahawatta (abandoned gardens), situate in the village of Kadiragoda, in the Giruwa Pattu West of the Hambantota District, in the Southern Province, and of "The Waste Lands Ordinances of 1897, 1899, 1900, and 1903."

THE notice required by section 1 of "The Waste Lands Ordinances of 1897, 1899, 1900, and 1903," having been duly published in manner prescribed by that section in respect of the above-named lands (*vide* Notice No. 4,664), and no claim having been made to the said lands or to any interest therein within the period of three months from the date specified in the said notice, I, Walter Ernest Wait, Special Officer appointed under section 28 of the said Ordinances, under and by virtue of the powers vested in me in that behalf by section 2 of the said Ordinances, do hereby, on April 5, 1913, order and declare that the said lands, as more fully described herein below, situate in the village of Kadiragoda, in the West Giruwa pattu of the Hambantota District, in the Southern Province, and shown as lots 34a and 35a in preliminary plan 330 and in the annexed diagram, and containing in extent 1 rood and 38 perches, are the property of the Crown.

*Description of the Lands referred to.*

The following lots situated in the village of Kadiragoda, in the Giruwa Pattu West of the Hambantota District, in the Southern Province, as described in the annexed diagram:—

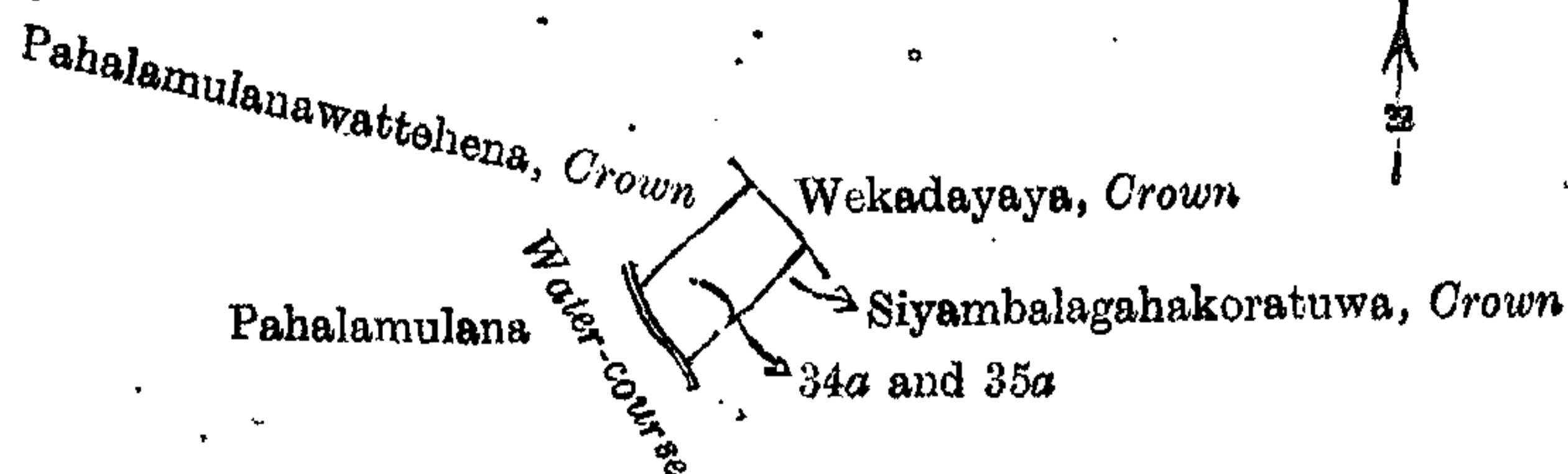
## Preliminary plan 330.

Situation: Kadiragoda village in Giruwa Pattu West of Hambantota District.

Lot.	Name of Land.	Extent, A. R. P.
34a	Siyambalagahakebella (abandoned garden)	0 1 3
35a	Siyambalagahawatta (abandoned gardens)	0 0 35
		0 1 38

and bounded as follows: on the north by Pahalamulanawattihena claimed by the Crown; on the east by Wekadayaya claimed by the Crown; on the south by Siyambalagahakoratuwa claimed by the Crown; on the west by (a water-course), Pahalamulana claimed by Vidana Patiranage Don Nikulas.

April 5, 1913.

W. E. WAIT,  
Special Officer.Surveyor-General's Office,  
Colombo, November 6, 1912.

Scale of 8 Chains to an Inch.

A. H. G. DAWSON,  
for Surveyor-General.**Kurunegala S. O. No. 576.****Order under Section 2 of "The Waste Lands Ordinances of 1897, 1899, 1900, and 1903,"  
declaring Lands to be Crown Property.**

In the matter of the lands commonly called or known as Gansabhawa road, situate in the village of Degammeda, in the Yatikaha korale of the Katugampola hatpattu of the Kurunegala District, in the North-Western Province, and of "The Waste Lands Ordinances of 1897, 1899, 1900, and 1903."

THE notice required by section 1 of "The Waste Lands Ordinances of 1897, 1899, 1900, and 1903," having been duly published in manner prescribed by that section in respect of the above-named lands (*vide* Notice No. 4,669), and no claim having been made to the said lands or to any interest therein within the period of three months from the date specified in the said notice, I, John Murray Davies, Special Officer appointed under section 28 of the said Ordinances, under and by virtue of the powers vested in me in that behalf by section 2 of the said Ordinances, do hereby, on April 7, 1913, order and declare that the said lands, as more fully described herein below, situate in the village of Degammeda, in the Yatikaha korale of the Katugampola hatpattu of the Kurunegala District, in the North-Western Province, and shown as lots 2k, 11, and 12 in preliminary plan 957 and in the annexed diagrams, and containing in extent 2 acres 1 rood and 3 perches, are the property of the Crown.

*Description of the Lands referred to.*

The following lots situated in the village of Degammeda, in the Yatikaha korale of the Katugampola hatpattu of the Kurunegala District, in the North-Western Province, as described in the annexed diagrams:—


## I.—Preliminary plan 957.

Situation: Degammeda village in Yatikaha korale of Kurunegala District.

Lot.	Name of Land.	Extent, A. R. P.
2k	Gansabhawa road	0 0 9

and bounded as follows: on the north by Divulgahamulahena claimed by the Crown; on the east and south by Madan-gahamulahena sold by the Crown; on the west by Mahawattuyaya (private).





Surveyor-General's Office,  
Colombo, October 22, 1912.

Scale of 8 Chains to an Inch.

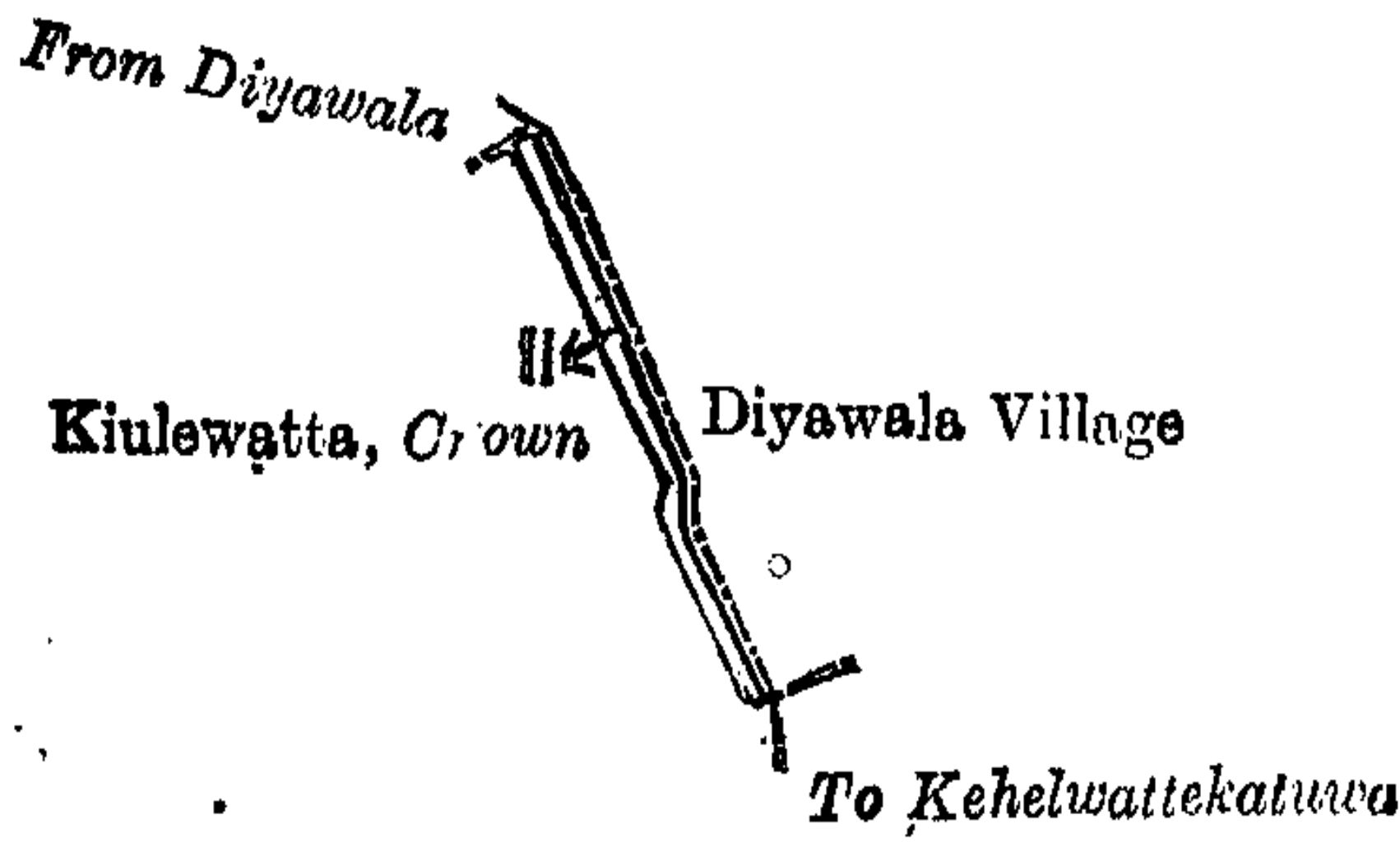
A. H. G. DAWSON,  
for Surveyor-General.

II.—Preliminary plan 957.

Situation : Degammeda village in Yatikaha korale of Kurunegala District.

Lot.	Name of Land.	Extent, A. R. P.
11	Gansabhawa road ..	0 0.38

and bounded as follows : on the north, east, and south by the village limit of Diyawala ; on the west by Kiulewatta claimed by the Crown.



Surveyor-General's Office,  
Colombo, October 22, 1912.

Scale of 8 Chains to an Inch.

A. H. G. DAWSON,  
for Surveyor-General.

III.—Preliminary plan 957.

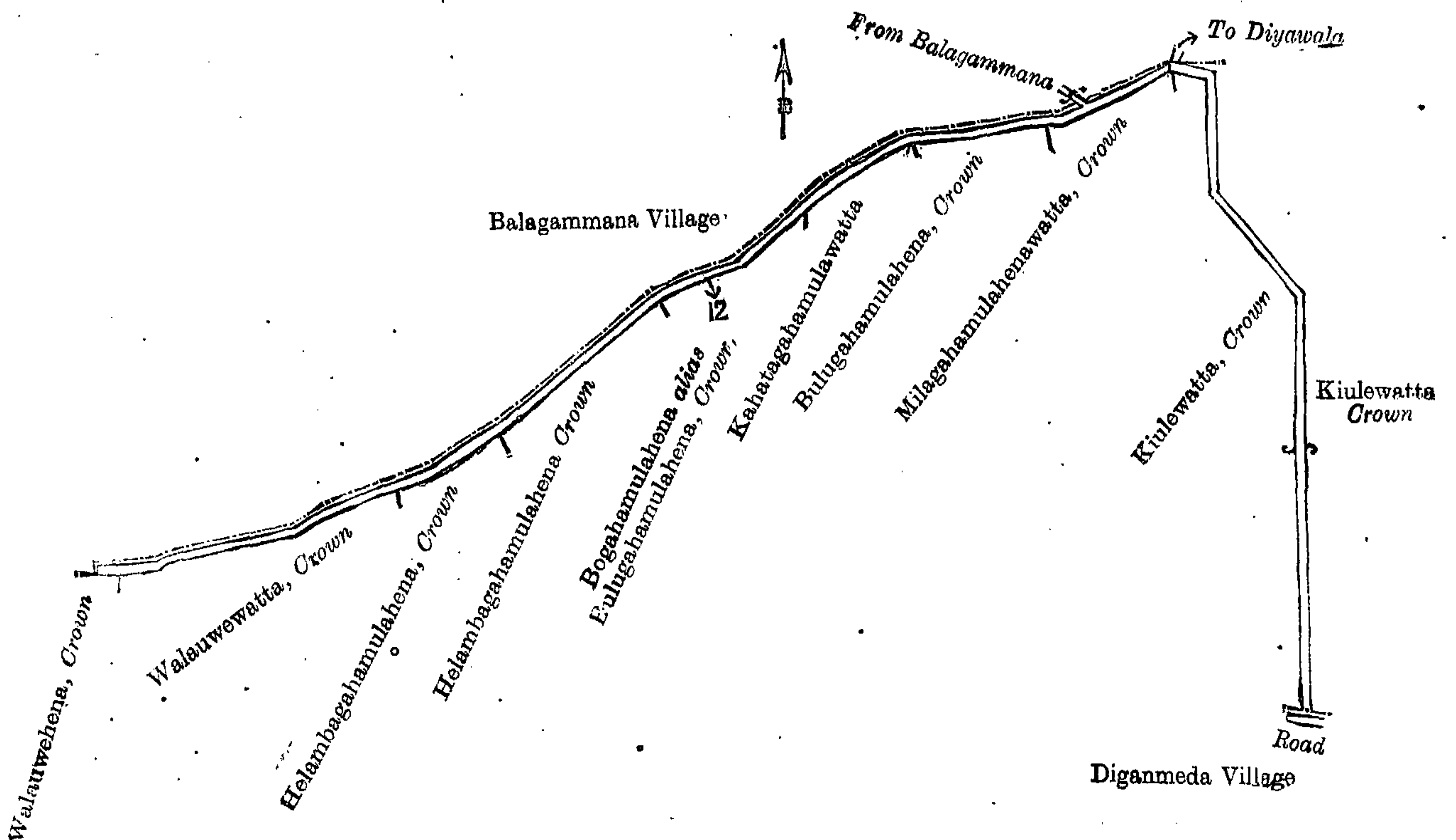
Situation : Degammeda village in Yatikaha korale of Kurunegala District.

Lot.	Name of Land.	Extent, A. R. P.
12	Gansabhawa road ..	1 3 36

and bounded as follows : on the north by the village limit of Balagammana ; on the east by Kiulewatta claimed by the Crown ; on the south by a road (the village limit of Diganmeda), Kiulewatta claimed by the Crown, Milagahamulahenawatta claimed by the Crown, Bulugahamulahena claimed by the Crown, Kahatagahamulawatta sold by the Crown, Bogahamulahena *alias* Bulugahamulahena claimed by the Crown, Helambagahamulahena claimed by the Crown, Walauwehena claimed by the Crown, Walauwehena claimed by the Crown ; on the west by the village limit of Balagammana.

Colombo, April 7, 1913.

J. M. DAVIES,  
Special Officer.



Surveyor-General's Office,  
Colombo, October 22, 1912.

Scale of 8 Chains to an Inch.

A. H. G. DAWSON,  
for Surveyor-General.



## Kurunegala S. O. No. 577.

Order under Section 2 of "The Waste Lands Ordinances of 1897, 1899, 1900, and 1903,"  
declaring Lands to be Crown Property.

In the matter of the lands commonly called or known as Galagedaramukalana, Marapitiyapillewa, Road, Thorapitiyamukalana, Road, situate in the village of Pitadeniya, in the Mayurawati korale of the Dambadeni hatpattu of the Kurunegala District, in the North-Western Province, and of "The Waste Lands Ordinances of 1897, 1899, 1900, and 1903."

THE notice required by section 1 of "The Waste Lands Ordinances of 1897, 1899, 1900, and 1903," having been duly published in manner prescribed by that section in respect of the above-named lands (*vide* Notice No. 4,305), and no claim having been made to the said lands or to any interest therein within the period of three months from the date specified in the said notice, I, Norman Albert Hampton, Special Officer appointed under section 28 of the said Ordinances, under and by virtue of the powers vested in me in that behalf by section 2 of the said Ordinances, do hereby, on February 11, 1913, order and declare that the said lands, as more fully described herein below, situate in the village of Pitadeniya, in the Mayurawati korale of the Dambadeni hatpattu of the Kurunegala District, in the North-Western Province, and shown as lots 26, 24b, 24c, 32, 21, 22a, 33 in preliminary plan 924 and in the annexed diagrams, and containing in extent 88 acres 2 roods and 9 perches, are the property of the Crown.

*Description of the Lands referred to.*

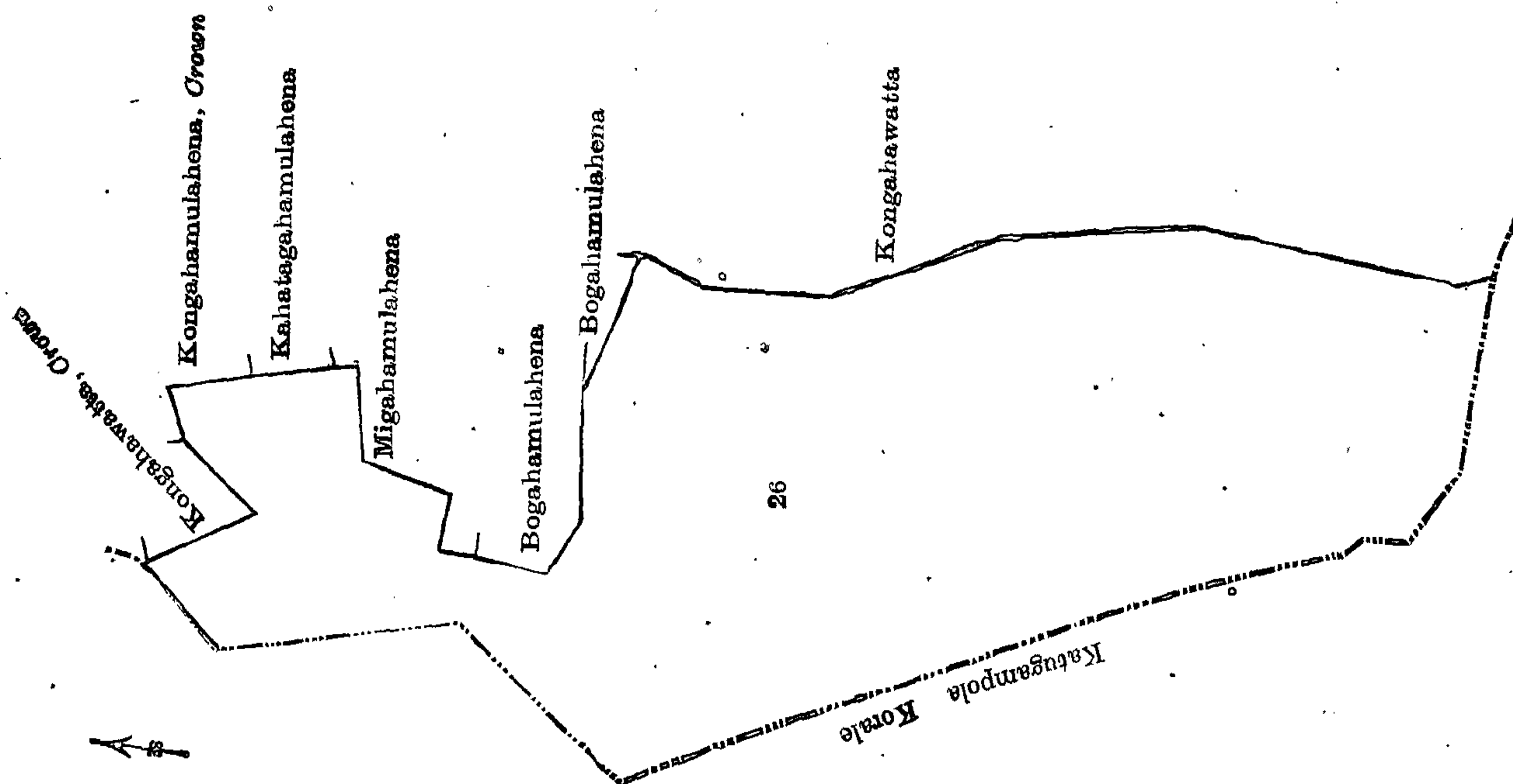
The following lots situated in the village of Pitadeniya, in the Mayurawati korale of the Dambadeni hatpattu of the Kurunegala District, in the North-Western Province, as described in the annexed diagrams:—

## I.—Preliminary plan 924.

Situation: Pitadeniya village in Mayurawati korale of Kurunegala District.

Lot.	Name of Land.	Extent, A. R. P.
26	Galagedaramukalana	43 1 11

and bounded as follows: on the north by Kongahawatta sold by the Crown; Kongahamulahena sold by the Crown; on the east by Kongahamulahena sold by the Crown, Kahatagahamulahena sold by the Crown, Migahamulahena sold by the Crown, Bogahamulahena sold by the Crown, Kongahawatta sold by the Crown; on the south and west by the boundary of Katugampola korale.



Surveyor-General's Office,  
Colombo, October 2, 1911.

Scale of 8 Chains to an Inch.

A. H. G. DAWSON,  
for Surveyor-General.

## II.—Preliminary plan 924.

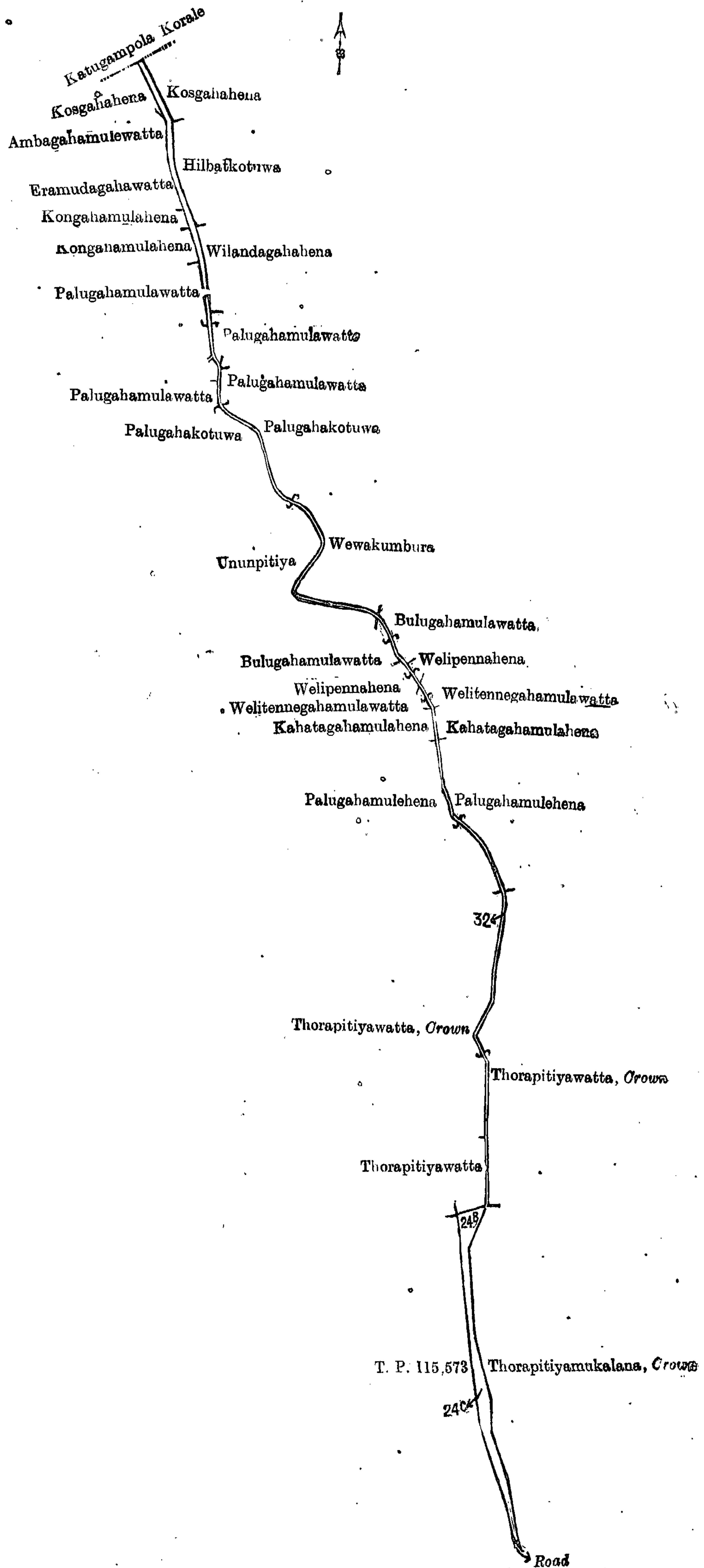
Situation: Pitadeniya village in Mayurawati korale of Kurunegala District.

Lot.	Name of Land.	Extent, A. R. P.
24b	Marapitiyapillewa	0 0 31
24c	Do.	0 0 33
32	Road	1 1 23

1 3 7

and bounded as follows: on the north by the boundary of the Katugampola korale; on the east by Kosgahahena sold by the Crown, Hilbatkotuwa claimed by Allawaladewage Rodiya and others, Wilandagahahena sold by the Crown, Palugahamulawatta claimed by Ranpatidewalagey Hendrick Singhappuhami, Palugahamulawatta sold by the Crown, Palugahakotuwa claimed by Suduhakuruge Davith Hamallawa Pirihami and others, Wewakumbura claimed by ditto, Bulugahamulawatta sold by the Crown, Welipennahena sold by the Crown, Welitennegahamulawatta sold by the Crown, Kahatagahamulahena sold by the Crown, Palugahamulahena sold by the Crown, Thorapitiyawatta sold by the Crown, Thorapitiyamukalana claimed by the Crown; on the south by road; on the west by T. P. 115,573, Thorapitiyawatta claimed by James Albert Seneviratna, Thorapitiyawatta sold by the Crown, Palugahamulahena sold by the Crown, Kahatagahamulawatta sold by the Crown, Welitennegahamulawatta sold by the Crown, Welipennahena sold by the Crown, Bulugahamulawatta sold by the Crown, Ununpitiya claimed by Gunamula-arachchige Sitta, Palugahakotuwa claimed by Suduhakuruge Davith Hamallawa Pirihami and others, Palugahamulawatta sold by the Crown, Palugahamulawatta claimed by Ranpatidewalagey Hendrick Singhappuhami, Kongahamulahena sold by the Crown, Eramadugahawatta claimed by Rampati Guruwa and others, Ambaghamullewatta claimed by Rankatundewalalage Kiri Honda and others, Kosgahahena sold by the Crown.







III.—Preliminary plan 924.

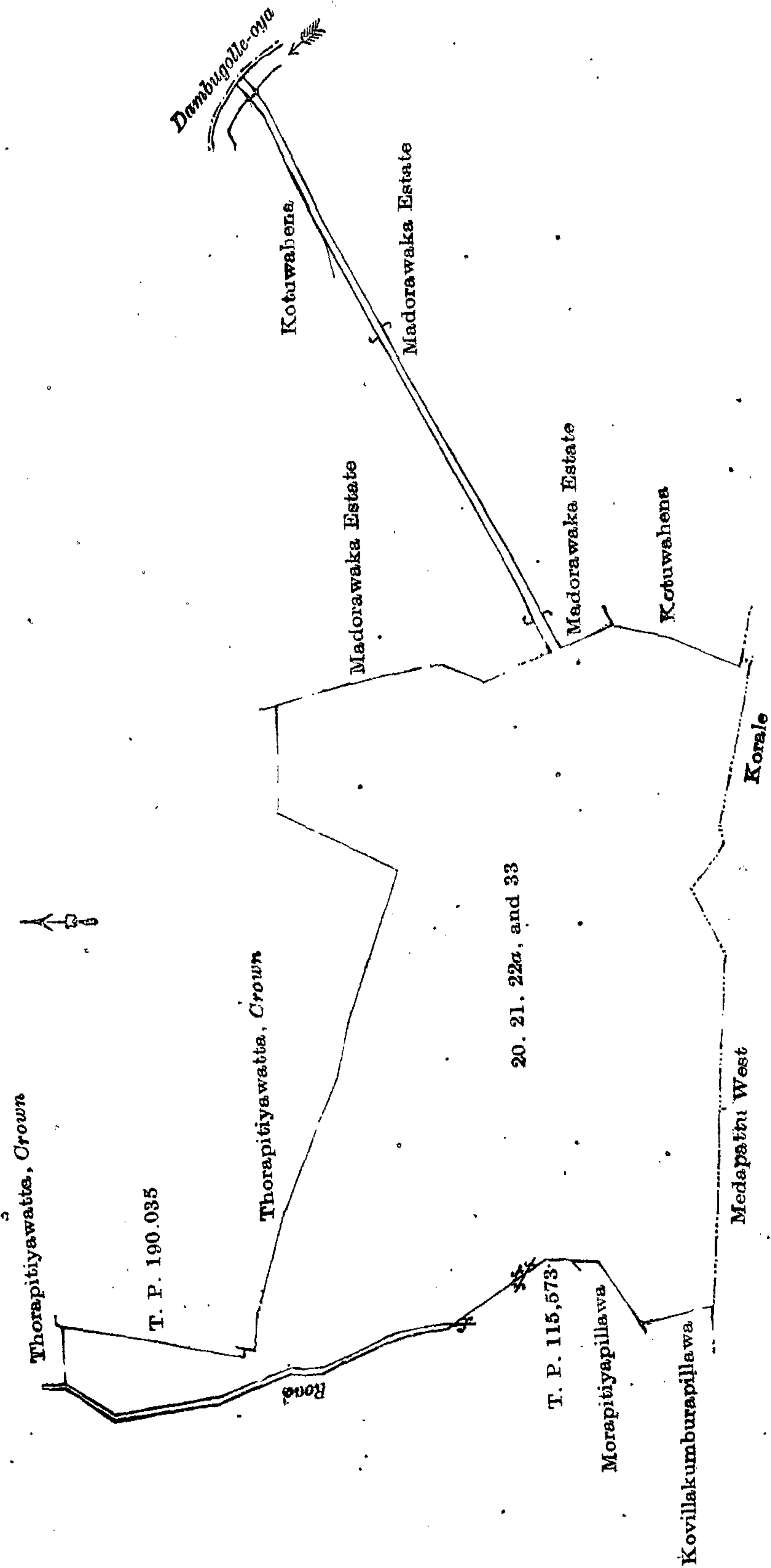
Situation: Pitadeniya village in Mayurawati korale of Kurunegala District.

Lot.	Name of Land.	Extent, A. R. P.
21	Thorapitiyamukalana	41 1 12
22a	Road	0 0 2
33	Do.	2 0 17
		43 1 31

and bounded as follows: on the north by Thorapitiyawatta sold by the Crown, T. P. 190,035, Thorapitiyawatta sold by the Crown, T. P. 190,035, Thorapitiyawatta sold by the Crown, Thorapitiyawatta declared to be the property of the Crown under the Waste Lands Ordinances, Modarawaka estate sold by the Crown, Kotuwahena sold by the Crown; on the east by the Dambugolle-oya, Modarawaka estate sold by the Crown, Kotuwahena sold by the Crown; on the south by the boundary limit of the Meda Pattu Korale West; on the west by Kowillakumburapillewa declared to be the property of the Crown under the Waste Lands Ordinances, Morapitiyapillewa declared to be the property of the Crown under the Waste Lands Ordinances, T. P. 115,573, a road declared to be the property of the Crown under the Waste Lands Ordinances.

February 11, 1913.

N. A. HAMPTON,  
Special Officer.





## Kurunegala S. O. No. 578.

Order under Section 2 of "The Waste Lands Ordinances of 1897, 1899, 1900, and 1903,"  
declaring Lands to be Crown Property.

In the matter of the lands commonly called or known as Uggahayaya, Kailhenawatta, situate in the village of Ingaradawula, in the Meda Pattu Korale West of the Katugampola hatpattu, in the Kurunegala District, in the North-Western Province, and of "The Waste Lands Ordinances of 1897, 1899, 1900, and 1903."

THE notice required by section 1 of "The Waste Lands Ordinances of 1897, 1899, 1900, and 1903," having been duly published in manner prescribed by that section in respect of the above-named lands (*vide* Notice No. 4,643), and no claim having been made to the said lands or to any interest therein within the period of three months from the date specified in the said notice, I, John Murray Davies, Special Officer appointed under section 28 of the said Ordinances, under and by virtue of the powers vested in me in that behalf by section 2 of the said Ordinances, do hereby, on April 2, 1913, order and declare that the said lands, as more fully described herein below, situate in the village of Ingaradawula, in the Meda Pattu Korale West of the Katugampola hatpattu in the Kurunegala District, in the North-Western Province, and shown as lots 28f, 28h in preliminary plan 341, and in the annexed diagram, and containing in extent 11 acres 1 rood and 25 perches, are the property of the Crown.

*Description of the Lands referred to.*

The following lots situated in the village of Ingaradawula, in the Meda Pattu Korale West of the Katugampola hatpattu of the Kurunegala District, in the North-Western Province, as described in the annexed diagram:—

## Preliminary plan 341.

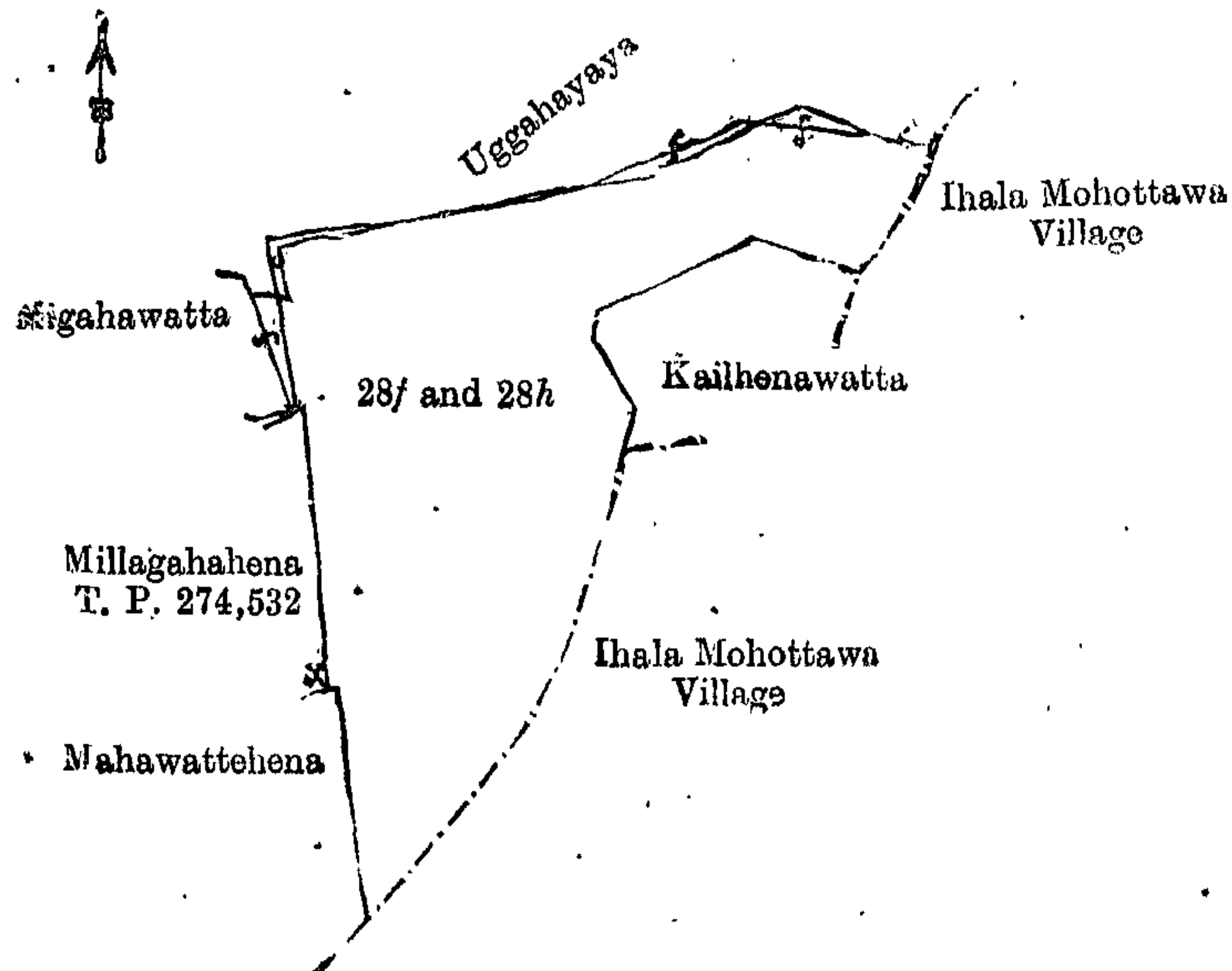
Situation: Ingaradawula village in Meda Pattu Korale West of Kurunegala District.

Lot.	Name of Land.	Extent, A. R. P.
28f	Uggahayaya	2 0 35
28h	Kailhenawatta	9 0 30
		11 1 25

and bounded as follows: on the north by Uggahayaya sold by the Crown; on the east by the village limit of Ihala Mohottawa, Kailhenawatta claimed by J. M. Anigehamy, the village limit of Ihala Mohottawa; on the south by the village limit of Ihala Mohottawa; on the west by Mahawattehena sold by the Crown, Millagahahena sold by the Crown (T. P. 274,532), Migahawatta sold by the Crown.

April 2, 1913.

J. M. DAVIES,  
Special Officer.



Surveyor-General's Office,  
Colombo, September 30, 1912.

Scale of 8 Chains to an Inch.

A. H. G. DAWSON,  
for Surveyor-General.

## Anuradhapura S. O. No. 716.

Order under Section 2 of "The Waste Lands Ordinances of 1897, 1899, 1900, and 1903,"  
declaring Lands to be Crown Property.

In the matter of the lands commonly called or known as Kudawewaihalahena, Kudahelambagaswewa (tank and bund), &c., situate in the village of Helambagaswewa, in the Kandu tulana of the Kadawat korale of the Nuwaragam palata, in the North-Central Province, and of "The Waste Lands Ordinances of 1897, 1899, 1900, and 1903."

THE notice required by section 1 of "The Waste Lands Ordinances of 1897, 1899, 1900, and 1903," having been duly published in manner prescribed by that section in respect of the above-named lands (*vide* Notice No. 4,681), and no claim having been made to the said lands or to any interest therein within the period of three months from the date specified in the said notice, I, Walter Ernest Wait, Special Officer appointed under section 28 of the said Ordinances under and by virtue of the powers vested in me in that behalf by section 2 of the said Ordinances, do hereby, on March 28, 1913, order and declare that the said lands, as more fully described herein below, situate in the village of Helambagaswewa, in the Kandu tulana of the Kadawat korale of the Nuwaragam palata, in the North-Central Province, and shown as lots 1, 2, 3, 4, 6, 7, 8, 10, 12, 13, 14, 15, 16, 17, 18, 19, 20, 21, 22 in preliminary plan 566, and in the annexed diagram, and containing in extent 889 acres and 38 perches, are the property of the Crown.



*Description of the Lands referred to.*

The following lots situated in the village of Helambagaswewa, in the Kandu tulana of the Kadawat korale of the Nuwaragam palata, in the North-Central Province, as described in the annexed diagram :—

## Preliminary plan 566.

Situation : Helambagaswewa village in Kadawat korale of Nuwarakalawiya district.

Lot.	Name of Land.	Extent, A. R. P.	Lot.	Name of Land.	Extent, A. R. P.
1 ..	Kudawewaihalahena ..	2 2 36	15 ..	Adipara (footpath) ..	0 0 16
2 ..	Kudahelambagaswewa (tank and bund) ..	18 1 11	16 ..	Boralupara (minor road) ..	4 1 2
3 ..	Kudahelambagaswewamukalana ..	89 0 29	17 ..	Wan-ela (stream) ..	0 0 23
4 ..	Mukalana ..	15 1 22	18 ..	Adipara (footpath) ..	0 0 6
6 ..	Landukele ..	40 3 21	19 ..	Do. (do.) ..	0 0 6
7 ..	Do. ..	5 1 39	20 ..	Horow-ela (stream) ..	0 2 14
8 ..	Galpathiyayehena ..	563 0 11	21 ..	Adipara (footpath) ..	0 0 8
10 ..	Helambagaswewatisbamba ..	3 3 10	22 ..	Do. (do.) ..	0 0 6
12 ..	Helambagaswewa (tank and bund) ..	46 3 33			
13 ..	Hinnemukalana ..	95 3 9			889 0 38
14 ..	Kadurugala-ela (stream) ..	2 1 16			

and bounded as follows: on the north by the village limit of Lenogama; on the east by the village limit of Angunachchiya, the village limit of Wadiwewa; on the south by the village limit of Sangilikanadarawa; on the west by the village limit of Kanadaradiwulwewa, the village limit of Nekatikongollewa.

NOTE.—The following lots lying within the above boundaries are excluded from this order, and their aggregate acreage of 70 acres 3 roods and 21 perches is not included in the acreage of 889 acres and 38 perches given above :—

## Preliminary plan 566.

Lot.	Name of Land.	Extent, A. R. P.
A 3½ ..	Akkareidama (T. Ps. 251,794 and 238,512) ..	13 3 25
A 5 ..	Kudawela ..	51 1 8
9 ..	Akkareidama (T. P. 231,205) ..	3 3 2
11 ..	Helambagaswewawatta ..	1 3 26
		70 3 21

March 28, 1913.

W. E. WAIT,  
Special Officer.

[For Diagram see page 790.]

## Anuradhapura S. O. No. 717.

Order under Section 2 of "The Waste Lands Ordinances of 1897, 1899, 1900, and 1903,"  
declaring Lands to be Crown Property.

In the matter of the lands commonly called or known as Parasangahawalamukalana, Alutwewamukalana, &c., situate in the village of Yakadadutuwwewa, in the Pahalawewu tulana of the Kende korale of the Nuwaragam palata, in the North-Central Province, and of "The Waste Lands Ordinances of 1897, 1899, 1900, and 1903."

THE notice required by section 1 of "The Waste Lands Ordinances of 1897, 1899, 1900, and 1903," having been duly published in manner prescribed by that section in respect of the above-named lands (*vide* Notice No. 4,647), and no claim having been made to the said lands or to any interest therein within the period of three months from the date specified in the said notice, I, Walter Ernest Wait, Special Officer appointed under section 28 of the said Ordinances, under and by virtue of the powers vested in me in that behalf by section 2 of the said Ordinances, do hereby, on March 8, 1913, order and declare that the said lands, as more fully described herein below, situate in the village of Yakadadutuwwewa, in the Pahalawewu tulana of the Kende korale of the Nuwaragam palata, in the North-Central Province, and shown as lots 1, 1½, 2, 3, 3½, 4, 6, 8, 9, 10, 11, 12, 13, 14, 15 in preliminary plan 604, and in the annexed diagram, and containing in extent 410 acres and 16 perches, are the property of the Crown.

*Description of the Lands referred to.*

The following lots situated in the village of Yakadadutuwwewa, in the Pahalawewu tulana of the Kende korale of the Nuwaragam palata, in the North-Central Province, as described in the annexed diagram :—

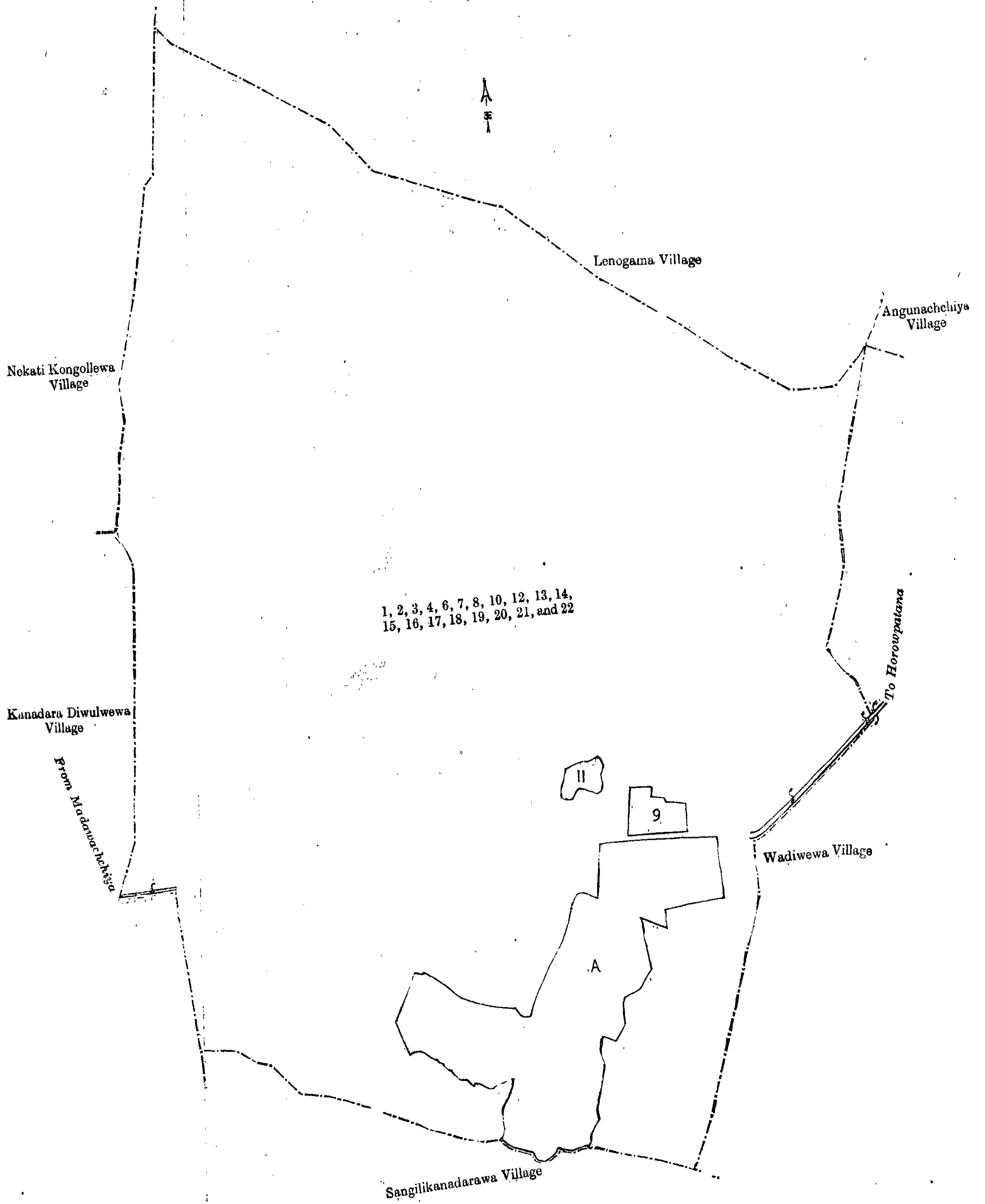
## Preliminary plan 604.

Situation Yakadadutuwwewa village in Kende korale of Nuwaragam palata.

Lot.	Name of Land.	Extent, A. R. P.	Lot.	Name of Land.	Extent, A. R. P.
1 ..	Parasangahawalamukalana, Alutwewamukalana ..	190 1 21	8 ..	Adipara (footpath) ..	0 0 20
1½ ..	Ela (stream) ..	0 0 9	9 ..	Do. ( do. ) ..	0 1 9
2 ..	Alutwewamukalana ..	33 2 11	10 ..	Ela (stream) ..	0 0 24
3 ..	Yakadadutuwwewa (tank and bund) ..	23 1 39	11 ..	Wan-ela (stream) ..	0 1 12
3½ ..	Yakadadutuwwewa Wekanda (bund) ..	2 2 16	12 ..	Ela ( do. ) ..	0 2 8
4 ..	Yakadadutuwwewa, Landakella, Tisbamba, Elikarapuhena, Landukele, Wewapaulalanda ..	156 2 19	13 ..	Do. ( do. ) ..	0 1 15
6 ..	Yakadadutuwwewatisbamba ..	1 1 8	14 ..	Do. ( do. ) ..	0 0 30
			15 ..	Footpath ..	0 0 15
					410 0 16

and bounded as follows: on the north by the village limit of Talakolawewa, the village limit of Puhudiwala; on the east by the village limit of Rotawewa; on the south by the village limit of Ikirigollewa; on the west by the village limit of Ikirigollewa; the village limit of Kongollewa.





Scale of 16 Chains to an Inch.

Surveyor-General's Office,  
Colombo, October 8, 1912.

A. H. G. DAWSON,  
for Surveyor-General.

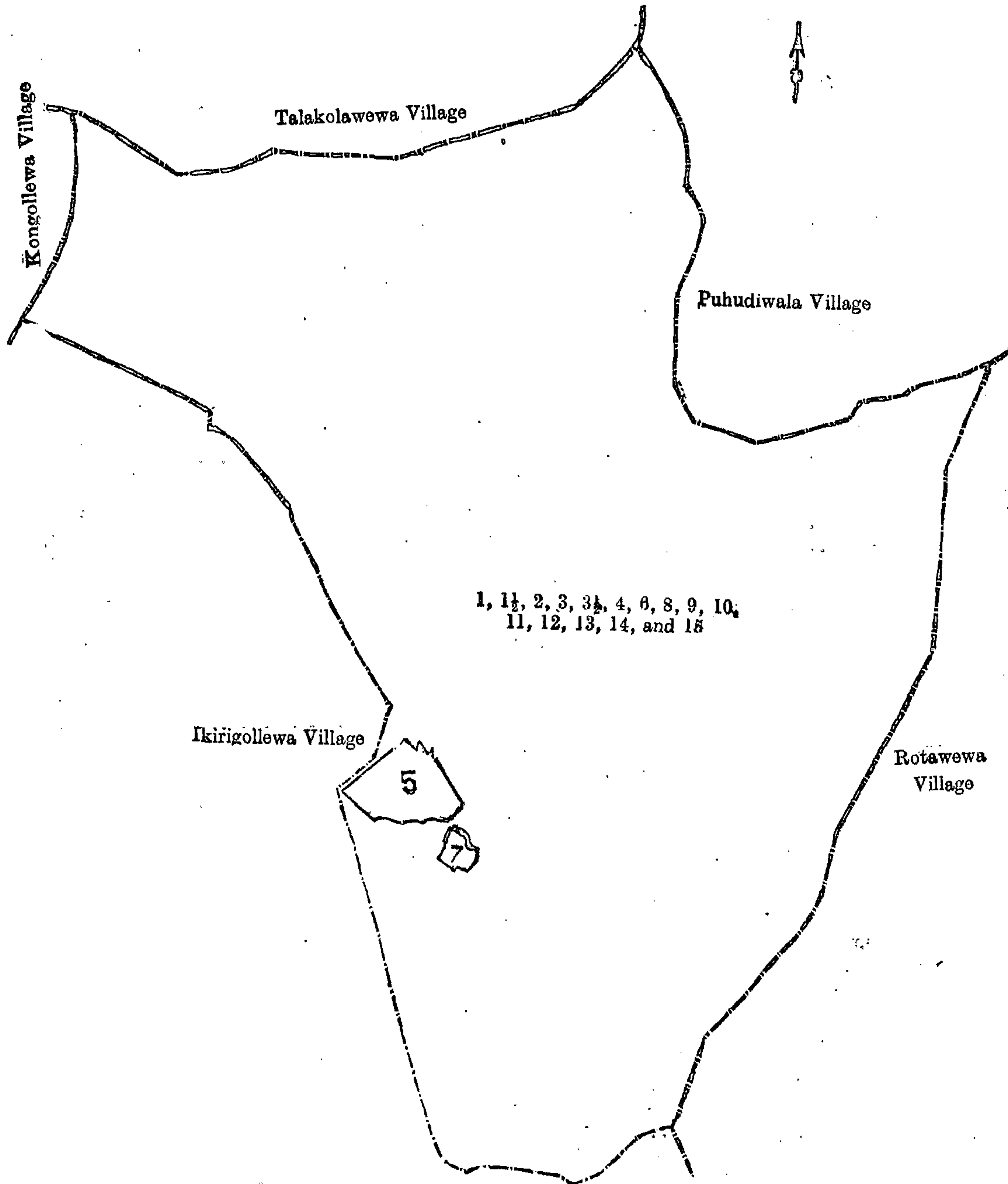


NOTE.—The following lots lying within the above boundaries are excluded from this order, and their aggregate extent of 5 acres and 28 perches is not included in the acreage of 410 acres and 16 perches given above :—

Preliminary plan 604.		
Lot.	Name of Land.	Extent, A. R. P.
5	Diulgahakumbura and Yakadadutuwapuranawela	4 2 4
7	Yakadadutuwebatisbambegangoda	0 2 24
		5 0 28

W. E. WAIT,  
Special Officer.

March 8, 1913.



Scale of 16 Chains to an Inch.

Surveyor-General's Office,  
Colombo, October 1, 1912.

A. H. G. DAWSON,  
for Surveyor-General.

**Uva S. O. No. 1,477.**

**Order under Section 2 of "The Waste Lands Ordinances of 1897, 1899, 1900, and 1903,"  
declaring Lands to be Crown Property.**

In the matter of the lands commonly called or known as Metiwaladoweulpota, Welihela-arawa, Godamadittewewa, Welihelamahawewahena, Bogashena, Welipatana, Gurukandurehena, Nikategodatenna, Welimitiyawepatana, Maragahadowepatana, &c., situate in the village of Kalabullanda, in the Udapalata korale of the Udukinda division, in the Province of Uva, and of "The Waste Lands Ordinances of 1897, 1899, 1900, and 1903."

THE notice required by section 1 of "The Waste Lands Ordinances of 1897, 1899, 1900, and 1903," having been duly published in manner prescribed by that section in respect of the above-named lands (*vide* Notice No. 4,233), and no claim having been made to the said lands or to any interest therein within the period of three months from the date specified



in the said notice, I, Walter Ernest Wait, Special Officer appointed under section 28 of the said Ordinances, under and by virtue of the powers vested in me in that behalf by section 2 of the said Ordinances, do hereby, on February 15, 1913, order and declare that the said lands, as more fully described herein below, situate in the village of Kalabullanda, in the Udapalata korale of the Udukinda division, in the Province of Uva, and shown as lots 2, 3, 5, 9, 13, 13a, 13b, 13c, 13d, 13h, 13i, 13j, 13k, 14, 14a, 15, 17, 17a, 17b, 18, 18c, 18cl 30, 33a, 34, 36, 37, roads and streams in preliminary plan 186, and in the annexed diagrams, and containing in extent 668 acres 1 rood and 13 perches, are the property of the Crown.

*Description of the Lands referred to.*

The following lots situated in the village of Kalabullanda, in the Udapalata korale of the Udukinda division, in the Province of Uva, as described in the annexed diagram :—

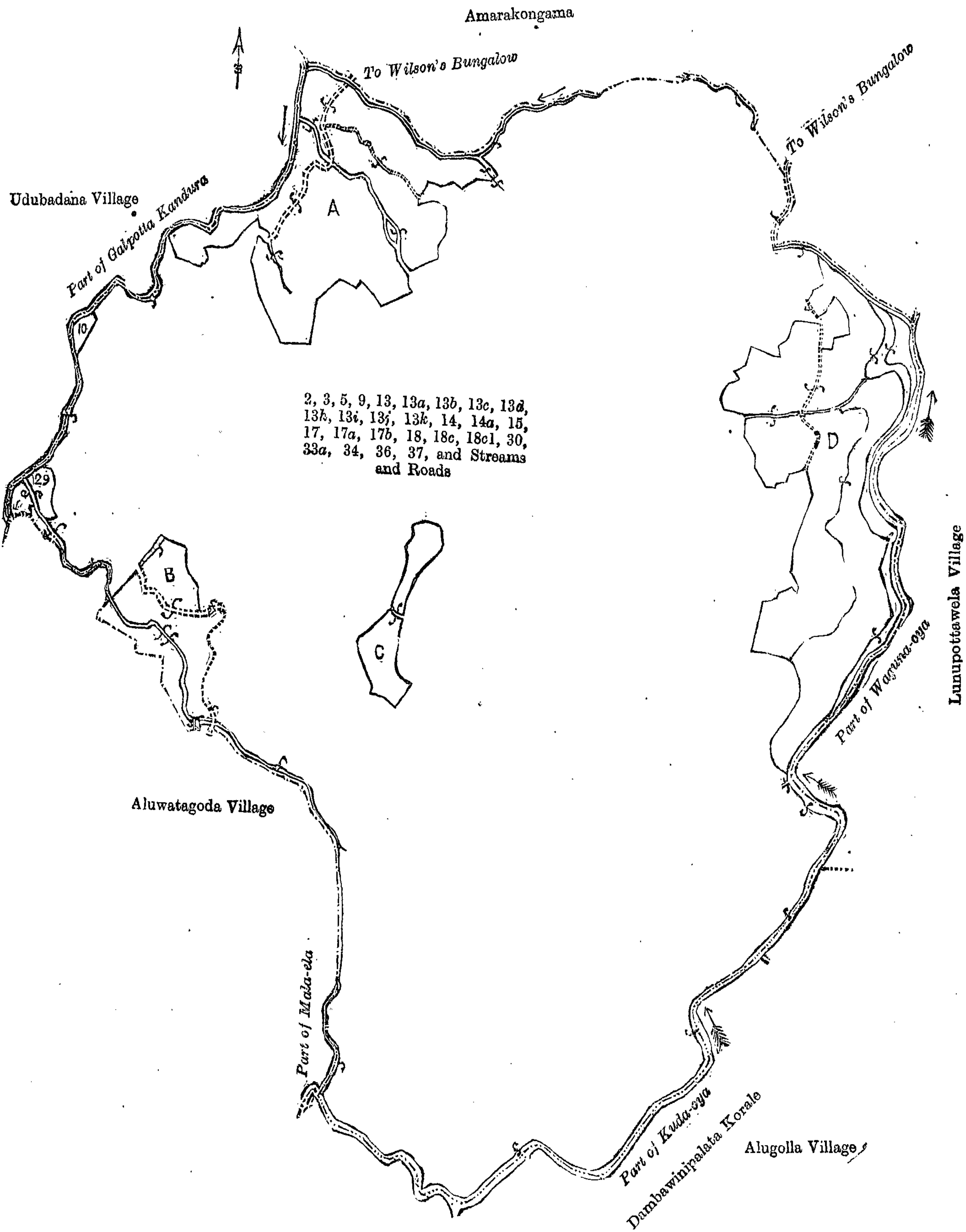
Preliminary plan 186.					
Lot.	Name of Land.	Extent, A. R. P.	Lot.	Name of Land.	Extent, A. R. P.
2	Metiwaladoweulpota	1 0 10	13k	Welihelamahawewahena (old reservation for road)..	0 0 16
3	Do.	0 1 0	14	Gurukanduredowa..	1 0 10
5	Welihela-arawa	0 0 30	14a	Do.	1 0 28
9	Godamadittewewa	0 0 24	15	Do.	0 2 12
13	Welihelamahawewahena, Bogashena, Welipatana, Gurukandurehena, Nekatigodatenna, Welimitiyawepatana, Maragahadowepatana, Huriyagalapatana, Mahawewalangapatana, Welihelapatana, Batapelapatana, Dambugasagalapatana, Metiwaladowa, Godamadittebokotuwa, Hompoladowa, Bogaha-arawa, Welihelapaula, Ratupasketiyepatana	628 0 0	17	Dikwattchena	1 1 20
13a	Dikrodehena	2 2 0	17a	Do.	0 1 31
13b	Dikrodehena (road reservation)	0 0 8	17b	Do.	0 0 15
13c	Do.	0 1 8	18	Aralugaha-arawehena	1 1 8
13d	Do.	0 0 12	18c	Do.	0 0 26
13h	Welihelamahawewahena	0 2 22	18cl	Aralugaha-arawehena (path reservation)	0 0 4
13i	Do.	1 3 12	30	Ilukarawehena	0 1 16
13j	Do.	2 1 0	33a	Welihelahena	0 0 24
			34	Dambagasellekella, Dambagasellewewa	0 2 2
			36	Mahawewa	2 1 5
			37	Welaelahena	0 1 30
				Roads	8 2 0
				Streams	12 2 0
					668 1 13

and bounded as follows: on the north by the village limit of Amarakongama; on the east by the part of Waguna-oya, the village limit of Lunupottawela, the village limit of Alugolla; on the south by the part of Kuda-oya, the Korale limit of Dambawini palata; on the west by the village limit of Aluwatagoda, the village limit of Udubadana, the part of Galpottakandura.

NOTE.—The following lots lying within the above boundaries are excluded from this order, and their aggregate acreage of 124 acres 2 roods and 4 perches is not included in the acreage of 668 acres 1 rood and 13 perches given above:—

Lot.	Name of Land.	Extent, A. R. P.	Lot.	Name of Land.	Extent, A. R. P.
A 1	Batapela, Aswedduma, Muwabanarawa, Bogaha-arawa, Medularawa, Batapela, Asweddumapaula, Batapelatenna, Kosgahaella	10 3 28	D 19	Weherawattehenkella, Hinnaranggaskotuwa, Kehelwattehenkella	2 2 36
A 4	Muhamarawekumburehena	0 1 25	D 20	Rambukarawa	0 1 38
A 6	Nadularawewatta	1 2 33	D 21	Rambukarawewatta, Ulugahagedarawatta, Pansalawatta, Aralugaha-arawewatta, Medakumburawatta, Madamewatta, Karagahakoratuwa, Aralugaharawegedarawatta	7 3 14
A 7	Hompoladowewatta, Batapelagedarawatta, Medula-arawewatta, Weliwatta, Dowewatta, Elenpallehawatta, Medula-arawegedarawatta	14 1 10	D 23	Pansala-arawekumbura	0 1 25
A 8	Bokotuwagawawatta, Mahawatta, Weliwatta	1 2 5	D 22	Agalapasella, Aredetha, Dorakadarawa, Aralugaha-arawa	11 0 12
A 11	Medula-arawewatta alias Welihelapaulawatta	4 0 17	D 24	Madamewattearawa	0 1 4
A 12	Weliwattehenkella	1 3 30	D 25	Kapuwatta, Agalapaswatta, Madamewatta, Ellewatta, Agalapasseroda, Paranagedarawatta, Dimbulagawawatta, Ellapitawatta, Gedarawatta, Dikwatta	10 1 4
A 13e	Medula-arawewatta (T. P. 279,685)	5 1 25	D 26	Gedarawatta, Idamegedarawatta, Eramudugaskotuwa, Medakumburewatta	4 2 12
A 13f	Dikrodehenedeniya (T. P. 237,831)	0 1 22	D 27	Galketiyahenewatta, Galketiyawatta	3 1 30
A 13g	Madula-arawehena (T. P. 237,823)	0 3 8	D 28	Gannilekumbura, Kovilakumbura, Medakumbura, Weliarawebima, Galketiyekumbura, Ambagahella, Medapolla, Walaella	16 1 24
B 31	Dikrodehena (T. P. 57,633)	10 3 5	D 28a	Walaellakumbura alias Rambukarawa (T. P. 81,296)	1 2 23
B 32	Do. (T. P. 57,634)	2 2 6	29	Deduantota-arawa, Ilukarawa	2 0 26
10	Pelagaha-arawa	0 2 32			
C 33	Dambugasellekumbura	2 0 12			
C 33b	Do.	0 0 22			
C 35	Eraboda, Hunt Club premises (T. P. 222,056)	2 3 36			
C 35a	Do.	0 1 0			
C 35b	Do.	0 0 25			
D 16	Gurukandurewatta	1 1 23			
D 18a	Aralugaha-arawehena (part of T. P. 269,107)	0 1 20			
D 18b	Aralugaha-arawehena (part of T. P. 269,107)	0 1 12			
					124 2 4





Surveyor-General's Office,  
Colombo, February 3, 1913.

Scale of 16 Chains to an Inch.

A. H. G. DAWSON,  
for Surveyor-General.

**Uva S. O. No. 1,478.**

**Order under Section 4, Sub-section (1), of "The Waste Lands Ordinances of 1897, 1899, 1900, and 1903," admitting Land to be Private Property.**

In the matter of the land commonly called or known as Muhamarawekumburehena, situate in the village of Kalabullanda in the Udapalata korale of the Udukinda division, in the Province of Uva, and of "The Waste Lands Ordinances of 1897, 1899, 1900, and 1903."

WHEREAS in pursuance of section 1 of the said Ordinances it was duly notified on September 22, 1911, that if no claim to the land commonly called or known as Muhamarawekumburehena, situate in the village of Kalabullanda, in the Udapalata korale of the Udukinda division, in the Province of Uva, containing in extent 1 rood and 25 perches, and shown as lot 4 in preliminary plan 186, and in the annexed diagram, was made to Walter Ernest Wait, Special Officer appointed under section 28 of the said Ordinances, within the period of three months from the date specified in such notice, such land would be declared the property of Crown, and dealt with on account of the Crown (*vide* Notice No. 4,233):

And whereas (1) Rattane Palleha Alutgedara Kuma, (2) ditto Appuhamy, (3) ditto Ukku Banda, all of Alawatugoda, made claim thereto, and I, Walter Ernest Wait, Special Officer appointed under section 28 of the said Ordinances, made due inquiry into such claim, I, do hereby admit the claim of the said claimants to the said land, as more fully described herein below, under section 4, sub-section (1), of the said Ordinances.

*Description of the Land referred to.*

The following lot situated in the village of Kalabullanda, in the Udapalata korale of the Udukinda division, in the Province of Uva, as described in the annexed diagram:—

Preliminary plan 186.

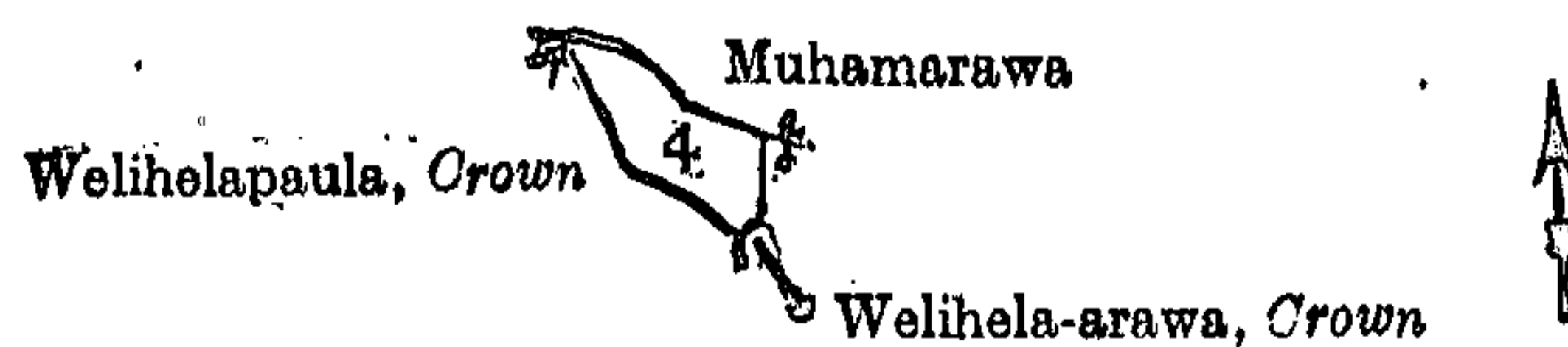
Situation : Kalabullanda village in Udapalata korale of Udukinda division.

Lot.	Name of Land.	Extent, A. R. P.
4	Muhamarawekumburehena	0 1 25

and bounded as follows : on the north and east by Muwahanarawa claimed by Rattanapalleha Alutgedara Kuma and others ; on the south by Welihela-arawa declared to be the property of the Crown under the Waste Lands Ordinances ; on the west by Welihelapaula declared to be the property of the Crown under the Waste Lands Ordinances.

W. E. WAIT,  
Special Officer.

February 15, 1913.



Surveyor-General's Office,  
Colombo, February 3, 1913.

Scale of 8 Chains to an Inch.

A. H. G. DAWSON,  
for Surveyor-General.

**Uva S. O. No. 1,479.**

**Order under Section 4, Sub-section (1), of "The Waste Lands Ordinances of 1897, 1899, 1900, and 1903," admitting Land to be Private Property.**

In the matter of the land commonly called or known as Weliwattehenekella, situate in the village of Kalabullanda, in the Udapalata korale of the Udukinda division, in the Province of Uva, and of "The Waste Lands of 1897, 1899, 1900, and 1903."

WHEREAS in pursuance of section 1 of the said Ordinances it was duly notified on September 22, 1911, that if no claim to the land commonly called or known as Weliwattehenekella, situate in the village of Kalabullanda, in the Udapalata korale of the Udukinda division, in the Province of Uva, containing in extent 1 acre 3 roods and 30 perches, and shown as lot 12 in preliminary plan 186, and in the annexed diagram, was made to Walter Ernest Wait, Special Officer appointed under section 28 of the said Ordinances, within the period of three months from the date specified in such notice, such land would be declared the property of the Crown, and dealt with on account of the Crown (*vide* Notice No. 4,233):

And whereas Batapele Dingiri Menika made claim thereto, and I, Walter Ernest Wait, Special Officer appointed under section 28 of the said Ordinances, made due inquiry into such claim ; I, do hereby admit the claim of the said claimant to the said land, as more fully described herein below, under section 4, sub-section (1), of the said Ordinances.

*Description of the Land referred to.*

The following lot situated in the village of Kalabullanda, in the Udapalata korale of the Udukinda division, in the Province of Uva, as described in the annexed diagram:—

Preliminary plan 186.

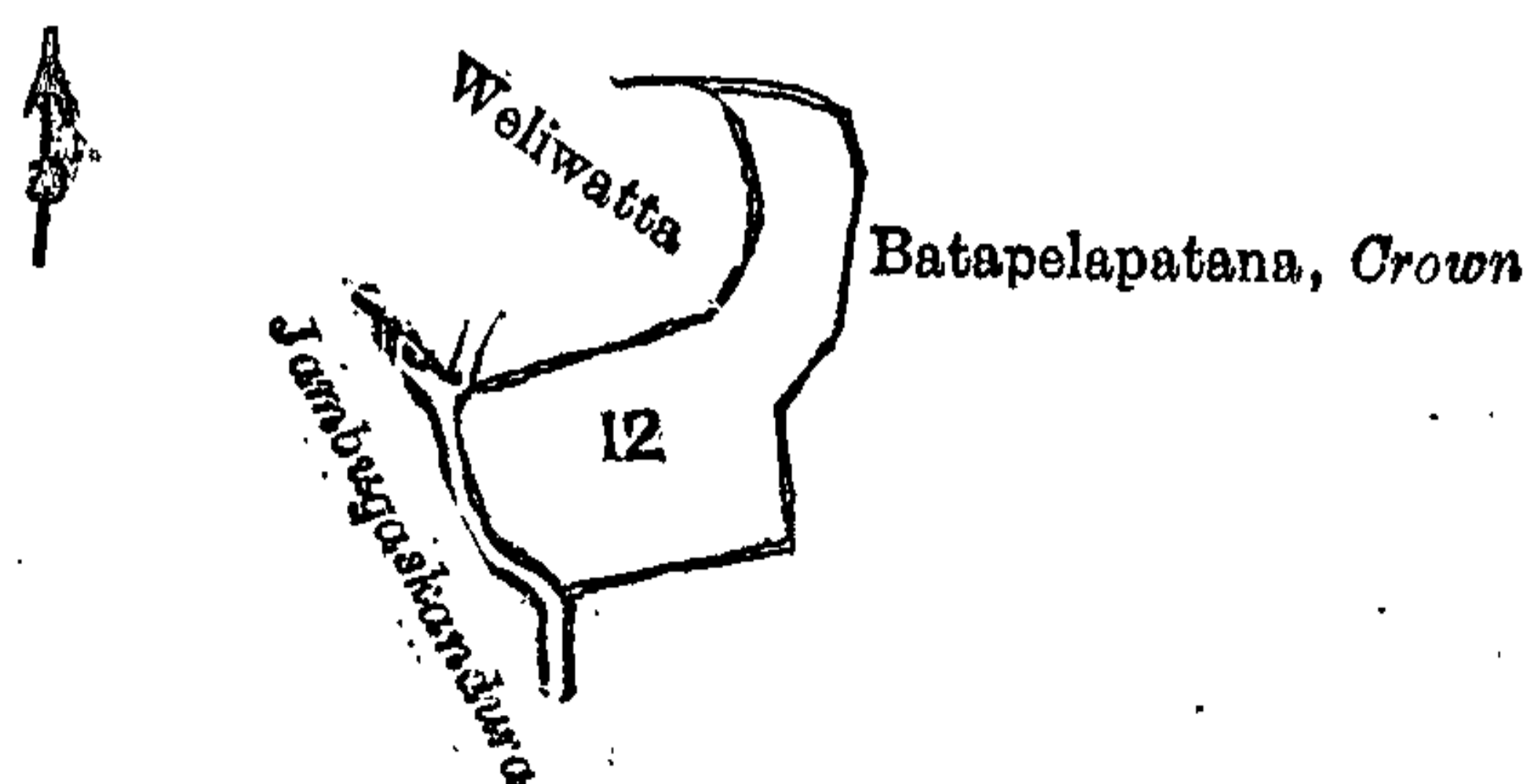
Situation : Kalabullanda village in Udapalata korale of Udukinda division.

Lot.	Name of Land.	Extent, A. R. P.
12	Weliwattehenekella	1 3 30

and bounded as follows : on the north and east by Batapelapatana declared to be the property of the Crown under the Waste Lands Ordinances ; on the south by Jambugaskandura ; on the west by Weliwatta claimed by Batapela Kiri Banda.

W. E. WAIT,  
Special Officer.

February 15, 1913.



Surveyor-General's Office,  
Colombo, February 3, 1913.

Scale of 8 Chains to an Inch.

A. H. G. DAWSON,  
for Surveyor-General.



## Kegalla S. O. No. 21.

Order under Section 2 of "The Waste Lands Ordinances of 1897, 1899, 1900, and 1903,"  
declaring Land to be Crown Property.

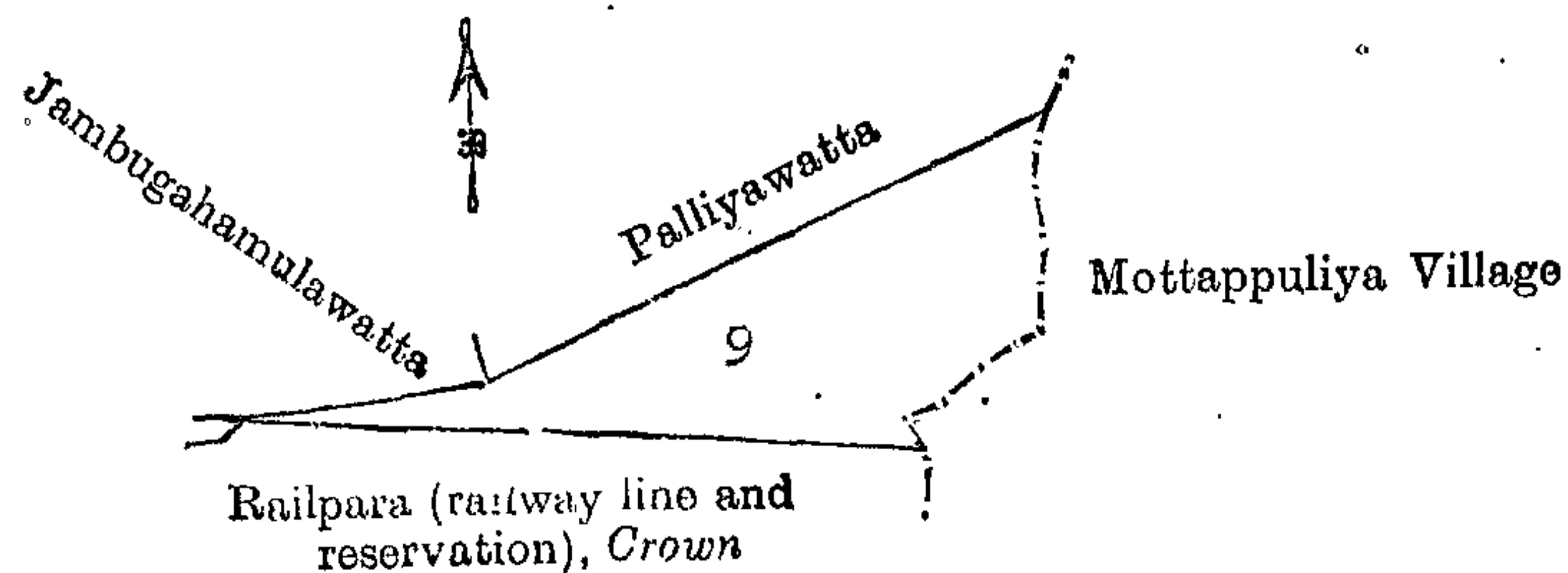
In the matter of the land commonly called or known as Siyambalagahamulawatta (to be reserved for Moor burial ground), situate in the village of Hurimaluwa, in the Kinigoda korale of the Kegalla District, in the Province of Sabaragamuwa, and of "The Waste Lands Ordinances of 1897, 1899, 1900, and 1903."

THE notice required by section 1 of "The Waste Lands Ordinances of 1897, 1899, 1900, and 1903," having been duly published in manner prescribed by that section in respect of the above-named land (*vide* Notice No. 4,685), and no claim having been made to the said land or to any interest therein within the period of three months from the date specified in the said notice, I, Ralph Marcus Meaburn Worsley, Special Officer appointed under section 28 of the said Ordinances, under and by virtue of the powers vested in me in that behalf by section 2 of the said Ordinances, do hereby, on April 8, 1913, order and declare that the said land, as more fully described herein below, situate in the village of Hurimaluwa, in the Kinigoda korale of the Kegalla District, in the Province of Sabaragamuwa, and shown as lot 9 in preliminary plan 111 and in the annexed diagram, and containing in extent 3 roods and 18 perches, is the property of the Crown.

*Description of the Land referred to.*

The land commonly called or known as Siyambalagahamulawatta (to be reserved for Moor burial ground), situated in the village of Hurimaluwa, in the Kinigoda korale of the Kegalla District, in the Province of Sabaragamuwa, containing in extent 3 roods and 18 perches, and shown as lot 9 in preliminary plan 111 and in the annexed diagram, and bounded as follows: on the north by Palliyawatta claimed by the Hurimaluwa Mosque; on the east by the village limit of Mottappuliya; on the south by railpara (railway line and reservation) declared to be the property of the Crown under the Waste Lands Ordinances; on the west by Jambugahamulawatta claimed by M. L. Amala Marikar.

April 8, 1913.

R. M. WORSLEY,  
Special Officer.Surveyor-General's Office,  
Colombo, November 4, 1912.

Scale of 4 Chains to an Inch.

A. H. G. DAWSON,  
for Surveyor-General.