

Ceylon Government Gazette

Published by Authority.

No. 6,563 — FRIDAY, MAY 23, 1913.

PART I.—General: Minutes, Proclamations, Appointments, and General Government Notifications.

PART II.—Legal and Judicial.

PART III.—Provincial Administration.

PART IV.—Land Settlement.

PART V.—Mercantile, Marine, Municipal, Local, &c.

Separate paging is given to each Part in order that it may be filed separately.

Part IV.—Land Settlement.

	PAGE		PAGE
Preliminary Notices	797	Final Orders	811

PRELIMINARY NOTICES.

Kurunegala Notice No. 4,874.

Notice under "The Waste Lands Ordinances of 1897, 1899, 1900, and 1903."

TAKE notice that unless within three months from May 23, 1913, the persons, if any, who claim any interest in the lands hereinafter mentioned or in any one or more of such lands or to some interest therein make claim in person or in writing to the said lands or any of them or to some interest therein to N. A. Hampton, Esq., Special Officer appointed under section 28 of "The Waste Lands Ordinances of 1897, 1899, 1900, and 1903," at his office at Fort, Colombo:

Such Special Officer, in pursuance of the powers vested in him by the said Ordinances, will declare by writing under his hand that the said lands or such of them, as to which no claim has been made, are the property of the Crown.

N. A. HAMPTON,
Special Officer.

Description of the Lands referred to.

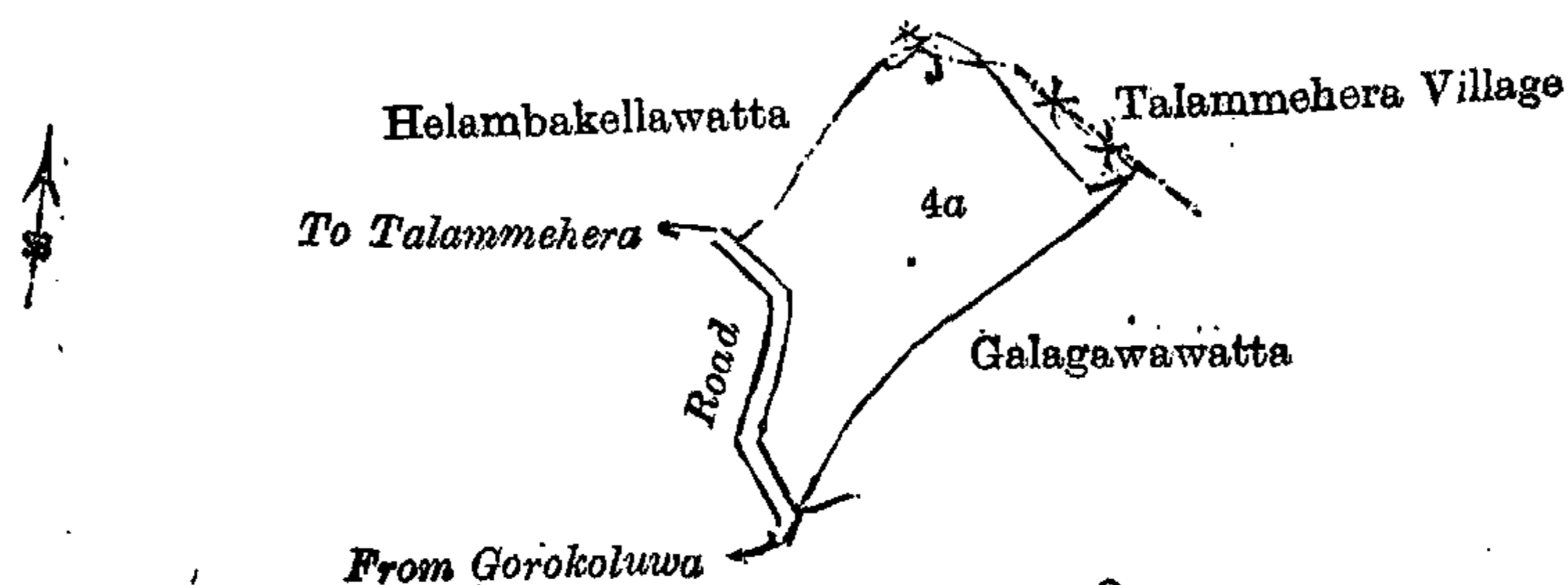
The following lots situated in the village of Kohombepola, in the Meda Pattu Korale East of the Katugampola hatpattu of the Kurunegala District, in the North-Western Province, as described in the annexed diagrams:—

I.—Preliminary plan 349.

Situation: Kohombepola village in Meda Pattu Korale East of Katugampola hatpattu of Kurunegala District.

Lot.	Name of Land.	Extent, A. R. P.
4a	Helambakellahena	3 0 28

and bounded as follows: on the north by the village limit of Talammehera; on the east by Galagawawatta sold by the Crown; on the south by the road from Gorokoluwa to Talammehera; on the west by Helambakellawatta sold by the Crown.



Scale of 8 Chains to an Inch.

Surveyor-General's Office,
Colombo, March 7, 1913.

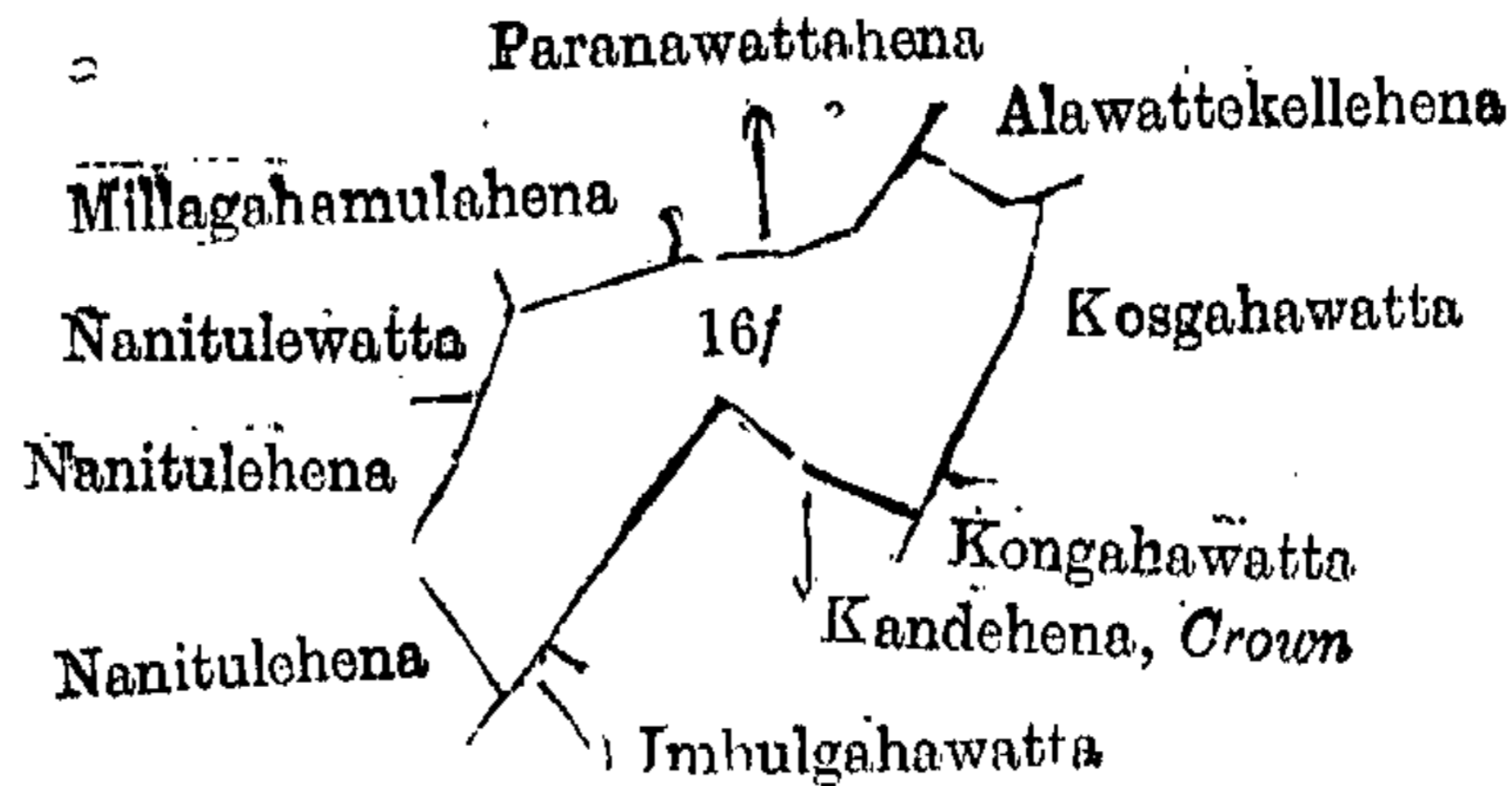
A. H. G. DAWSON,
for Surveyor-General.

II.—Preliminary plan 349.

Situation : Kohombepola village in Meda Pattu Korale East of Katugampola hatpattu of Kurunegala District.

Lot.	Name of Land.	Extent, A. R. P.
16f	Kandehena	2 3 11

and bounded as follows : on the north by Millagahamulahena sold by the Crown, Paranawattahena sold by the Crown, Alawattekellehena sold by the Crown ; on the east by Kosgahawatta sold by the Crown, Kongahawatta sold by the Crown ; on the south by Kandehena claimed by the Crown, Imbulgahawatta sold by the Crown ; on the west by Nannitulehena sold by the Crown, Nannitulewatta sold by the Crown.



Surveyor-General's Office,
Colombo, March 7, 1913.

Scale of 8 Chains to an Inch.


A. H. G. DAWSON,
for Surveyor-General.

III.—Preliminary plan 349.

Situation : Kohombepola village in Meda Pattu Korale East of Katugampola hatpattu of Kurunegala District.

Lot.	Name of Land.	Extent, A. R. P.
17d	Deniyayehena	0 0 37

and bounded as follows : on the north by Watuyaya (private) ; on the east by the road from Talammehera to Gorokoluwa ; on the south by a road ; on the west by Deniyayehena sold by the Crown.



Surveyor-General's Office,
Colombo, March 7, 1913.

Scale of 8 Chains to an Inch.

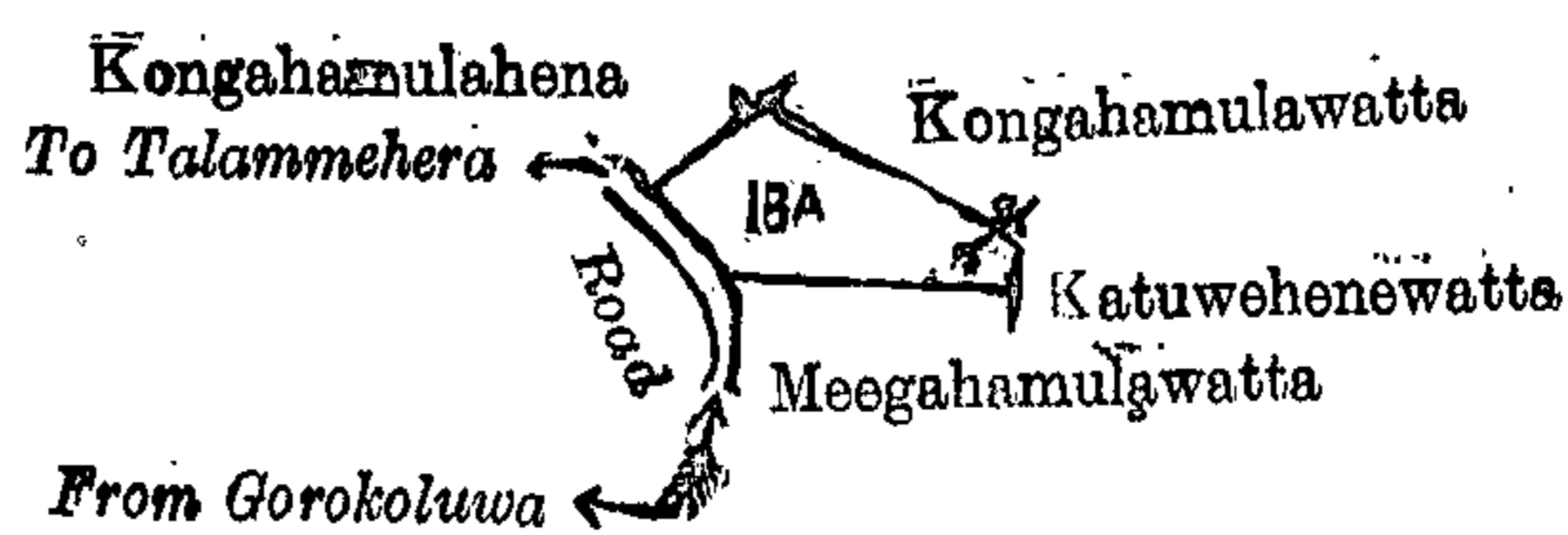
A. H. G. DAWSON,
for Surveyor-General.

IV.—Preliminary plan 349.

Situation : Kohombepola village in Meda Pattu Korale East of Katugampola hatpattu of Kurunegala District.

Lot.	Name of Land.	Extent, A. R. P.
18a	Kongahamulahena	0 2 26

and bounded as follows : on the north by Kongahamulahena sold by the Crown, Kongahamulawatta sold by the Crown ; on the east by Katuwehenewatta claimed by R. R. P. Nonohami ; on the south by Meegahamulawatta sold by the Crown ; on the west by the road from Gorokoluwa to Talammehera.



Surveyor-General's Office,
Colombo, March 7, 1913.

Scale of 8 Chains to an Inch.

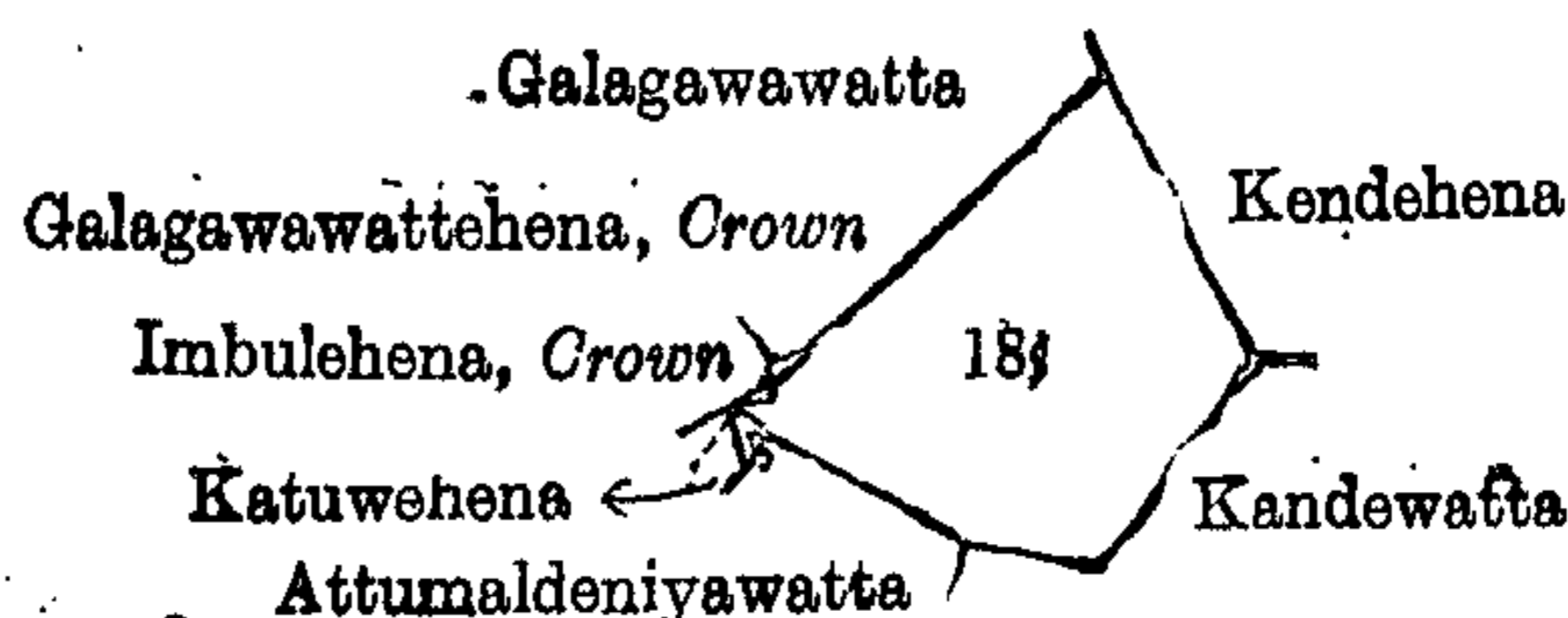
A. H. G. DAWSON,
for Surveyor-General.

V.—Preliminary plan 349.

Situation : Kohombepola village in Meda Pattu Korale East of Katugampola hatpattu of Kurunegala District.

Lot.	Name of Land.	Extent, A. R. P.
18j	Kandehena	2 1 2

and bounded as follows : on the north by Galagawawattahena claimed by the Crown, Galagawawatta sold by the Crown ; on the east by Kandehena sold by the Crown, Kandewatta sold by the Crown ; on the south by Kandewatta sold by the Crown, Attumaldeniyawatta sold by the Crown ; on the west by Katuwehena sold by the Crown, Imbulehena claimed by the Crown.



Surveyor-General's Office,
Colombo, March 7, 1913.

Scale of 8 Chains to an Inch.

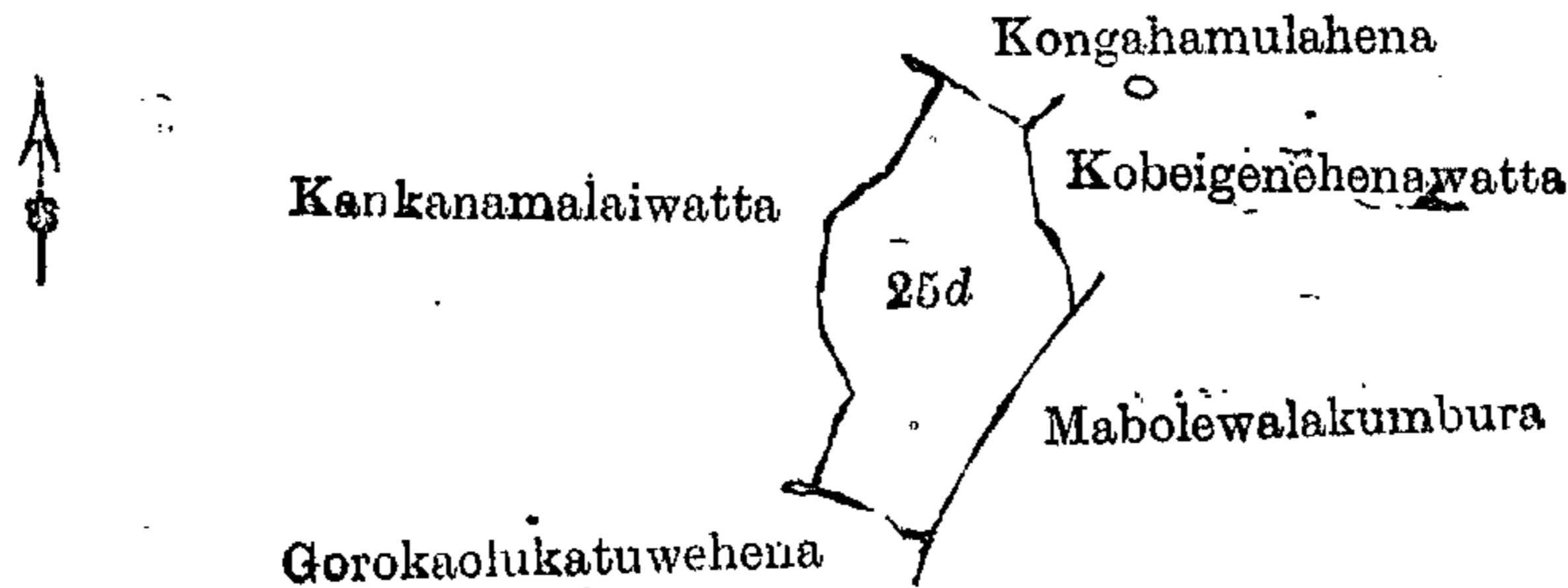
A. H. G. DAWSON,
for Surveyor-General.

VI.—Preliminary plan 349.

Situation : Kohombepola village in Meda Pattu Korale East of Katugampola hatpattu of Kurunegala District.

Lot.	Name of Land.	Extent, A. R. P.
25d	Kankanamalaikele	1 3 11½

and bounded as follows : on the north by Kongahamulahena sold by the Crown ; on the east by Kobeigenehenawatta claimed by Tissawa Patirenehalai, Mablewalakumbura claimed by Gunaratne of Kudagamma ; on the south by Gorokaolukatuwehena sold by the Crown ; on the west by Kankanamalaiwatta claimed by Dunagaha Baronchi Appu.



Surveyor-General's Office,
Colombo, March 7, 1913.

Scale of 8 Chains to an Inch.

A. H. G. DAWSON,
for Surveyor-General.

Kurunegala S. O. 167, 1912—1913.

Kurunegala Notice No. 4,875.

Notice under "The Waste Lands Ordinances of 1897, 1899, 1900, and 1903."

Take notice that unless within three months from May 23, 1913, the persons, if any, who claim any interest in the lands hereinafter mentioned or in any one or more of such lands or to some interest therein make claim in person or in writing to the said lands or any of them or to some interest therein to N. A. Hampton, Esq., Special Officer-appointed under section 28 of "The Waste Lands Ordinances of 1897, 1899, 1900, and 1903," at his office at Fort, Colombo :

Such Special Officer, in pursuance of the powers vested in him by the said Ordinances, will declare by writing under his hand that the said lands or such of them, as to which no claim has been made, are the property of the Crown.

N. A. HAMPTON,
Special Officer.

Description of the Lands referred to.

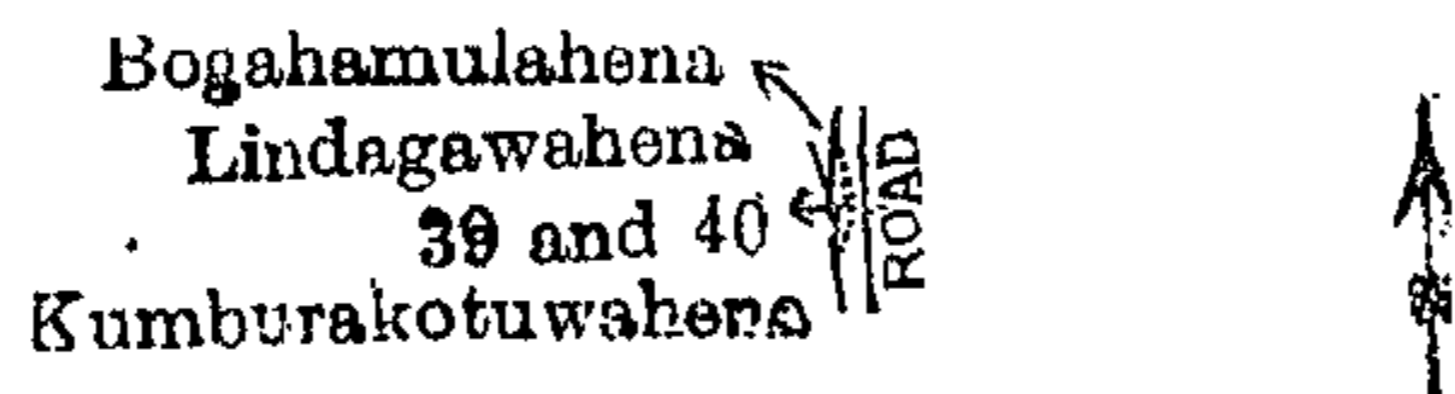
The following lots situated in the village of Yatattawala, in the Meda Pattu Korale West of the Katugampola hatpattu of the Kurunegala District, in the North-Western Province, as described in the annexed diagrams :—

I.—Preliminary plan 330.

Situation : Yatattawala village in Meda Pattu Korale West of Katugampola hatpattu of Kurunegala District.

Lot.	Name of Land.	Extent, A. R. P.
39	Road	0 0 3
40	Do.	0 0 1
		0 0 4

and bounded as follows : on the north by Bogahamulahena sold by the Crown ; on the east and south by a road ; on the west by Kumburakotuwahena sold by the Crown, Lindagawahena sold by the Crown.



Surveyor-General's Office,
Colombo, March 26, 1913.

Scale of 8 Chains to an Inch.

A. H. G. DAWSON,
for Surveyor-General.

II.—Preliminary plan 330.

Situation : Yatattawala village in Meda Pattu Korale West of Katugampola hatpattu of Kurunegala District.

Lot.	Name of Land.	Extent, A. R. P.
41	Road	0 0 4

and bounded as follows : on the north by a road ; on the east by Teakkugahahena (road) declared to be the property of the Crown under the Waste Lands Ordinances, Kumburakotuwahena sold by the Crown, Teakkugahahena (road) declared to be the property of the Crown under the Waste Lands Ordinances ; on the south by a road ; on the west by Kumburakotuwahena sold by the Crown.



Surveyor-General's Office,
Colombo, March 26, 1913.

Scale of 8 Chains to an Inch.

A. H. G. DAWSON,
for Surveyor-General.

Kurunegala S. O. 168, 1912—1913.

Uva Notice No. 4,876.

Notice under "The Waste Lands Ordinances of 1897, 1899, 1900, and 1903."

TAKE notice that unless within three months from May 23, 1913, the persons, if any, who claim any interest in the lands hereinafter mentioned or in any one or more of such lands or to some interest therein make claim in person or in writing to the said lands or any of them or to some interest therein to J. M. Davies, Esq., Special Officer appointed under section 28 of "The Waste Lands Ordinances of 1897, 1899, 1900, and 1903," at his office at Fort, Colombo :

Such Special Officer, in pursuance of the powers vested in him by the said Ordinances, will declare by writing under his hand that the said lands or such of them, as to which no claim has been made, are the property of the Crown.

J. M. DAVIES,
Special Officer.

Description of the Lands referred to.

The following lots situated in the village of Ritigahaduwa, in the Kandukara korale of the Buttala division, in the Province of Uva, as described in the annexed diagram :—

Preliminary plan 261.

Situation : Ritigahaduwa village in Kandukara korale of Badulla District.

Lot.	Name of Land.	Extent, A. R. P.	Lot.	Name of Land.	Extent, A. R. P.
2	Mahatennepatana ..	70 2 2	18	Bogahakumburahena, Bogahakum- bureaskanatta, Pallekumbura-as- kanatta, Pallegalahena, Ehela- gahahena ..	17 2 28
3	Bridle path ..	0 0 34	20½	Path to Etpattiya ..	0 0 18
4	Do. ..	0 0 38	26	Uda-arawehena ..	0 2 4
5	Do. ..	0 1 33	27	Udakandurepatana (reservation for stream) ..	0 1 34
6	Parts of Parapa-oya, Bathalawatte-ara, Udakandura, Galella, and Galpudel- lankandura (streams and irrigation channels) ..	10 2 3	28	Kitulgahalandehena, Udaheenalanda, Elleaskanatta ..	13 0 2
7	Gallandapatana ..	21 3 8	29	Part of Gansabhawa road ..	0 0 26
8	Gallandemukalana ..	17 2 28	30	Do. ..	0 0 38
8½	Gansabhawa path to Neluwa ..	0 0 19	32	Path ..	0 0 6
9½	Do. ..	0 0 18	33	Do. ..	0 0 9
10½	Do. ..	0 3 14	34	Do. ..	0 0 7
11	Batalawattegodahena ..	0 3 0	36	Mahawelahena ..	1 0 38
11a	Do. (reservation for path) ..	0 0 29	37	Path ..	0 0 3
12	Ambalamehena ..	0 0 34	38	Do. ..	0 0 2
14a	Talgahawattehena ..	1 3 27	39	Do. ..	0 0 6
15	Deiyannekumbureaskanatta (reserva- tion for stream) ..	8 0 36	41	Illuklandehena (reservation for stream)	0 3 9
17	Talgahawattehena ..	0 1 36			
17a	Do. (reservation for stream)	0 1 3			
					168 3 32

and bounded as follows : on the north by the boundary of the Passara korale, the village limit of Amunumulla ; on the east by the village limit of Kotamuduna, the village limit of Neluwa ; on the south by the Parapa-oya (the village limit of Miyanakandura) (the village limit of Papale) ; on the west by the Gallellakandura, the boundary of the Passara korale.

NOTE.—The following lots lying within the above boundaries are excluded from this notice, and their aggregate acreage of 321 acres 2 roods and 39 perches is not included in the acreage of 168 acres 3 roods and 32 perches given above :—

Preliminary plan 261.

Lot.	Name of Land.	Extent, A. R. P.	Lot.	Name of Land.	Extent, A. R. P.
A 1	Mahatenne estate, T. Ps. 114,437, 238,872, 238,873 ..	260 1 14		Paragahapitiya, Meddewatta, Helamedawatta, Mukalankanatte- watta, Arawegederawatta ..	10 0 8
A 9	Batalawattagodahena (reservation for road) ..	0 1 2	B 22	Nungaha-arawa ..	0 3 3
A 10	Do. ..	1 0 4	A 23	Helagederawatta ..	1 2 8
A 13	Batalawattearawa ..	2 0 30	A 24	Do. ..	0 1 30
A 14	Talgahawattehena, Batalawatte- hena, Ambalamehena ..	27 3 24	A 25	Uda-arawekumbura ..	0 1 6
A 16	Heladeiyannekumbura ..	1 3 19	B 31	Puwakgasa-arawa ..	0 2 2
A 19	Kirimadu-ella ..	0 2 35	B 35	Pita-arawa; Ritigahayata-arawa, Polgahakumbura, Uhanekumbura, Ambalamkumbura ..	5 0 9
B 20	Obada-arawa, Rodi-ella <i>alias</i> As- weddumapillekumbura ..	7 2 5	40	Dummalagaha-arawa and ella ..	1 1 0
B 21	Narangahawatta, Galpottgedera- watta, Alutgederawatta, Bomalu- wegederawatta, Asweddumewatta,				
					321 2 39

[For Diagram see page 801.]

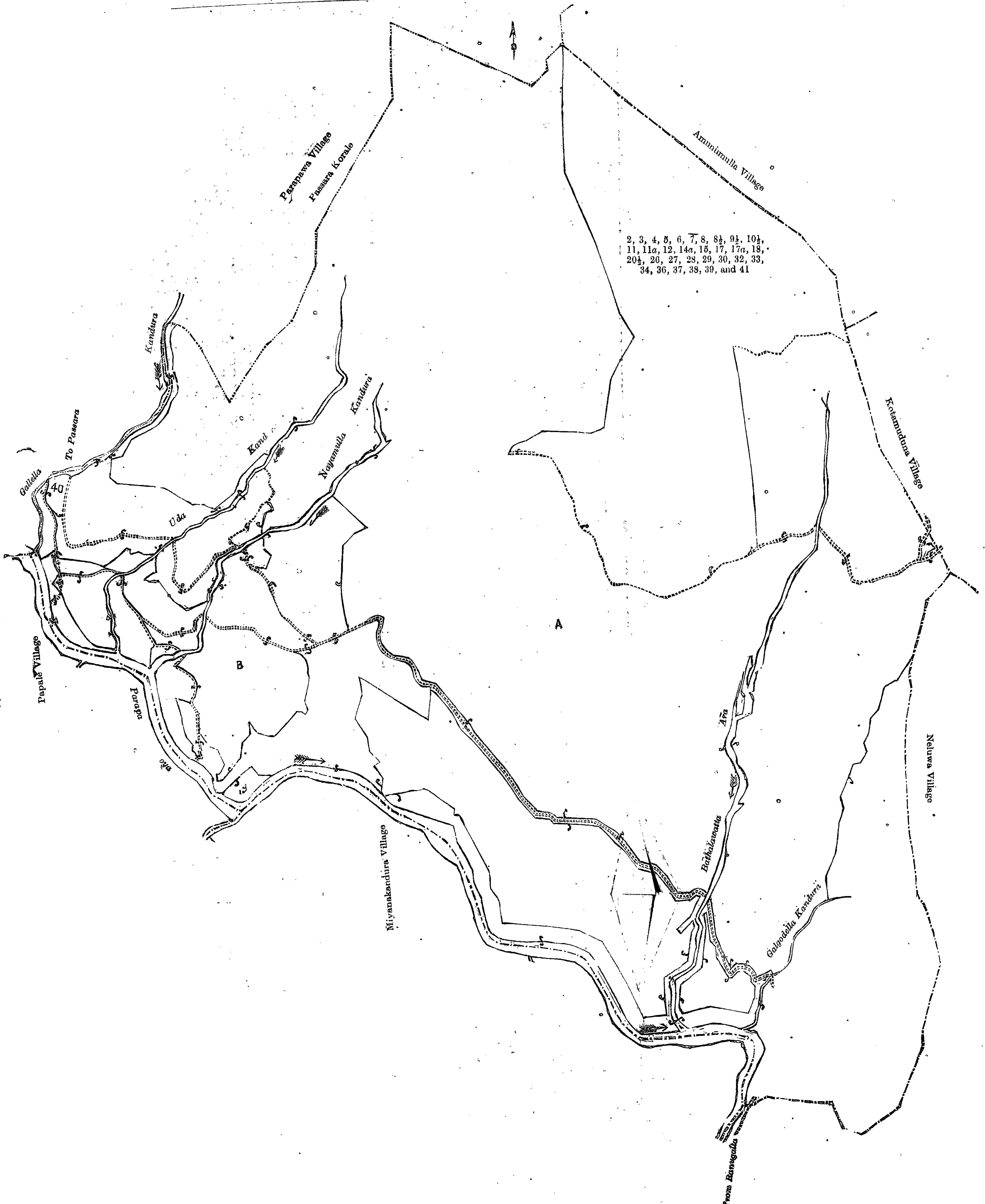
Uva Notice No. 4,877.

Notice under "The Waste Lands Ordinances of 1897, 1899, 1900, and 1903."

TAKE notice that unless within three months from May 23, 1913, the persons, if any, who claim any interest in the lands hereinafter mentioned or in any one or more of such lands make claim in person or in writing to the said lands or any of them or to some interest therein to J. M. Davies, Esq., Special Officer appointed under section 28 of "The Waste Lands Ordinances of 1897, 1899, 1900, and 1903," at his office at Fort, Colombo :

Such Special Officer, in pursuance of the powers vested in him by the said Ordinances, will declare by writing under his hand that the said lands or such of them, as to which no claim has been made, are the property of the Crown.

J. M. DAVIES,
Special Officer.



Survey General's Office,
Colomb, January 17, 1913.

Scale of 8 Chains to an Inch.
Uva S. O. 78, 1912—1913.

A. H. G. DAWSON,
for Surveyor-General.

Description of the Lands referred to.

The following lots situated in the village of Kirigalpotta, in the Kandukara korale of the Buttala division, in the Province of Uva, as described in the annexed diagram:—

Preliminary plan 228.

Situation: Kirigalpotta village in Kandukara korale of Badulla District.

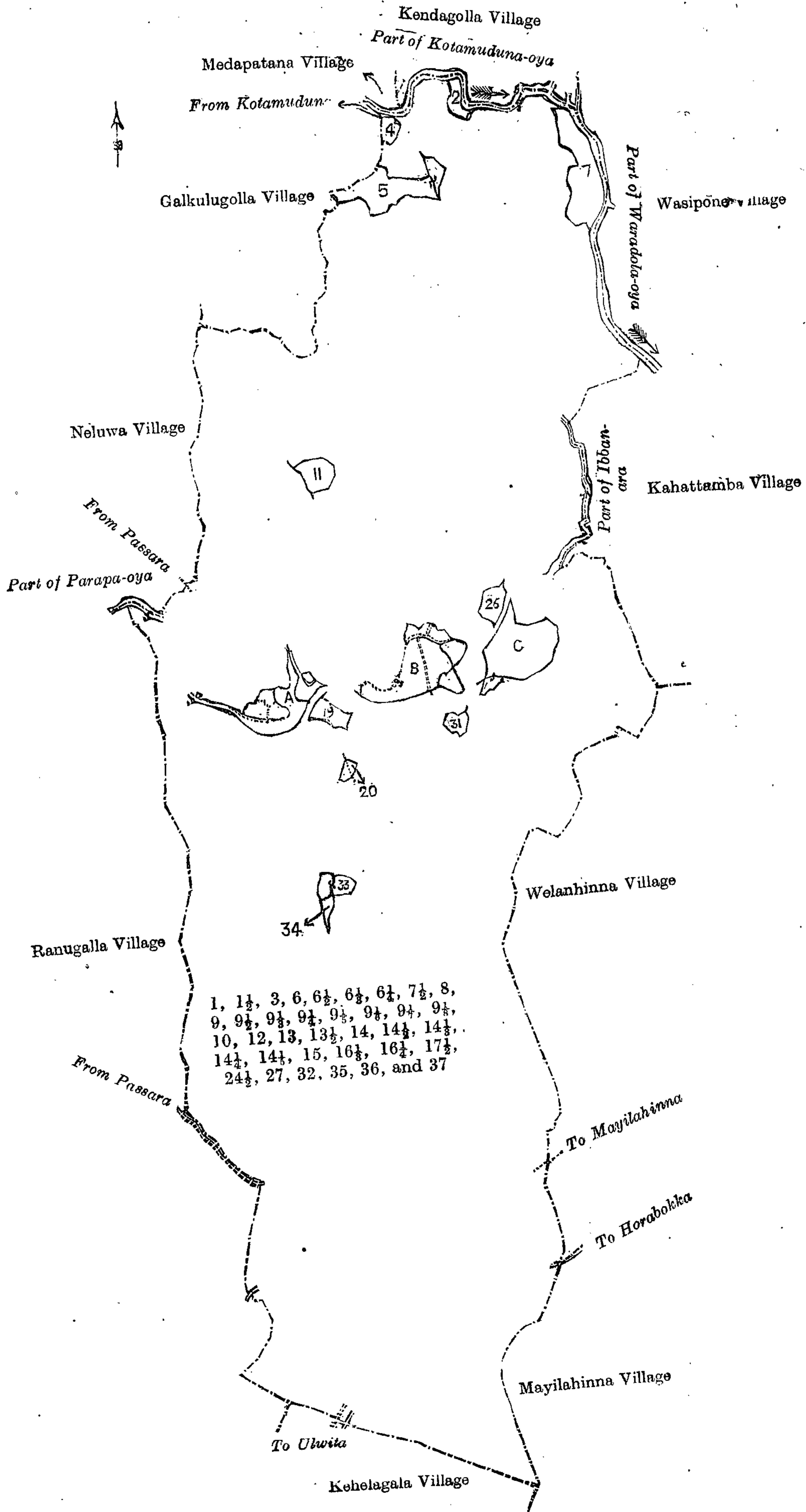
Lot.	Name of Land.	Extent, A. R. P.
1	Thefnugegawahena, Harakkapuhena, Galpothelandehena, Siyambalagahapitiyehena, Nayehena, Miriskotuwehena, Medapitiyewattehena, Watupitigodahena, Asweddumlandehenyaya	58 2 7
1½	Parts of Kotamuduna-oya and Waradola-oya (streams)	6 0 7
3	Nillambeamunemukalana	3 2 29
6	Urupasgodapatana, Samayanpitiyehena, Roda, Galabenditennepatana, Kira-amana-beraliya, Hompolagodapatana, Kolongastennepatana, Watawanepatana, Kongas-hinnepatana, Ampitigodapatana, Watapitiyegodapatana	546 2 34
6½	Part of Gansabhawa path from Ranugalla to Kotamuduna (path)	1 3 32
6½	Parts of Ibban-ara, Parapa-oya, Alimada-ara, Ranthetiagolle-ara, Rodipal-ara, Pelahila-ara, Beddekiule-ara (streams)	24 3 17
6½	Gansabhawa path from Neluwa to Kahattamba (path)	0 1 18
7½	Nilambekumbura-ela (irrigation ela)	0 2 0
8	Wettakayawattawaladowehenyaya	29 2 39
9	Dewalelanda, Karawilawatta, Weliwattehena, Migahaellehena, Kumbukwala-are-mukalana, Palletennehenyaya, Nugeyatahenyaya, Mukalanroda, Helawattehena, Ravanidolagollehenyaya, Waduwattehena, Pansalawattehena, Radagederawattehena, Pillalandehenyaya, Dodanmandiyehena, Kotuwegederahenyaya, Heressehena, Delgasodehena, Weliwattehenyaya, Hapugahakotawehena, Goiwattehena, Galagawahena, Radawapitiyehena, Bogahayatahenyaya, Kalabotuwawehenyaya, Hunuketiyehenyaya Kammalewatta, Kiriwelgalehena	297 1 21
9½	Irrigation ela (ela)	0 2 15
9½	Footpath and bund of ela (path and bund)	0 0 27
9½	Part of Gansabhawa path to Kirigalpotta (path)	0 0 37
9½	Part of Egodawela-ela (irrigation channel)	0 0 12
9½	Do. (do.)	0 1 30
9½	Hapugaspotawe-ara (stream)	0 1 9
9½	Gansabhawa path to Kirigalpotta from Pitapolawatta (path)	0 0 15
10	Iriyagahayatawattehena	3 0 25
12	Seenimullehena, Agalahenyaya	19 1 22
13	Hapugasgommanemukalana	9 3 33
13½	Part of footpath to Ranugalla (path)	0 0 6
14	Meeangalahinna, Dambakotahinna, Puswelketiyehinna, Kudumirisketiyeetalawa, Kalugalhinnetalawa, Polgashinnetalawa, Walmitalawa, Hapugasgommanetalawa, Beddekiulehinnetalawa, Habaragodatalawa	891 2 24
14½	Parts of Gansabhawa path to Mayilahinna, Kehelagala (path)	2 9 25
14½	Do.	0 1 23
14½	Part of Ambagolle-ara (stream)	0 2 19
14½	Helawatte-ara (stream)	1 2 3
15	Hapugasgommanepatana	4 3 24
16½	Part of irrigation ela (ela)	0 1 29
16½	Path and bund of ela (path and bund)	0 0 13
17½	Do. (do.)	0 0 7
24½	Part of Gansabhawa path from Ranugalla (path)	0 0 17
27	Weliwattemukalana	2 3 6
32	Beddekiulehenyaya alias Hapugasgommanehena	5 3 37
35	Beddekiulemukalana	23 0 4
36	Nelundandemukalana	7 2 19
37	Helawattehena	9 3 22
		1,955 2 27

and bounded as follows: on the north by the village limit of Medapatana, part of the Kotamuduna-oya (the village limit of Kendagolla); on the east by part of the Waradola-oya (the village limit of Wasipone), the village limit of Kahattamba, (part of the Ibban-ara), the village limit of Kahattamba, the village limit of Welaninna, the village limit of Mayilahinna; on the south by the village limit of Kehelagala, the village limit of Ranugalla; on the west by the village limit of Ranugalla, part of the Parapa-oya, the village limit of Neluwa, the village limit of Galkulogolla.

NOTE.—The following lots lying within the above boundaries are excluded from this notice, and their aggregate acreage of 93 acres 1 rood and 30 perches is not included in the acreage of 1,955 acres 2 roods and 27 perches given above:—

Preliminary plan 228.

Lot.	Name of Land.	Extent, A. R. P.	Lot.	Name of Land.	Extent, A. R. P.
2	Asweddumekumbura	2 2 14	A 18	Egodawatta	0 3 27
4	Kamatawatta alias Alutwatta, Alutwatta, Gamaralagegederawatta, Bedde-gamagederawatta, Dowewatta, Gederawatta,	1 1 39	19	Ratmetiyagederawatta	2 2 30
5	Waralandewatta, Alutwatta, Gamaralagegederawatta, Bedde-gamagederawatta, Dowewatta, Gederawatta,	12 1 18	20	Kammalawatta	1 0 8
7	Nillambekumbura	12 0 12	B 21	Madugaha-arawa	1 3 28
11	Bogaswatta, Egodagederawatta	4 1 10	B 22	Helahenewatta	0 0 39
A 16	Helawatta, Bogaswatta, Amba-gollogederawatta, Pahalawatta, Gallelegederawatta	3 2 13	B 23	Medagederawatta and Walauwe-watta	4 2 17
A 16½	Elamulathabima, Bogahakumbura-henewatta, Pusgahayata-arawa, Aramba	3 2 28	B 24	Polgahayatabima, Pinkumbura	8 3 21
A 17	Goibima, Gannilakumbura, Pinkumbura, Ambagahayatakumbura, Egoda-arawa, Dikarawa	5 0 14	B 25	Pansalwatta	1 2 32
			26	Pillandewatta	2 3 34
			C 28	Egodawela	13 3 17
			C 29	Medagodahena	1 2 17
			C 30	Egodawelawatta	1 0 20
			31	Idamegederawatta	1 3 17
			33	Pitapolawatta and Henwalagederawatta	3 0 5
			34	Pitapola-arawa	0 3 10
					93 1 30



Surveyor-General's Office,
 Colombo, December 16, 1912.

Scale of 32 Chains to an Inch.

Uva S. O. 79, 1912—1913.

A. H. G. DAWSON,
 for Surveyor-General.

Uva Notice No. 4,878.

Notice under "The Waste Lands Ordinances of 1897, 1899, 1900, and 1903."

TAKE notice that unless within three months from May 23, 1913, the persons, if any, who claim any interest in the lands hereinafter mentioned or in any one or more of such lands make claim in person or in writing to the said lands or any of them or to some interest therein to J. M. Davies, Esq., Special Officer appointed under section 28 of "The Waste Lands Ordinances of 1897, 1899, 1900, and 1903," at his office at Fort, Colombo:

Such Special Officer, in pursuance of the powers vested in him by the said Ordinances, will declare by writing under his hand that the said lands or such of them, as to which no claim has been made, are the property of the Crown.

J. M. DAVIES,
Special Officer.

Description of the Lands referred to.

The following lots situated in the village of Walasella, in the Kandukara korale of the Buttala division, in the Province of Uva, as described in the annexed diagram:—

Preliminary plan 198.

Situation: Walasella village in Kandukara korale of Badulla District.

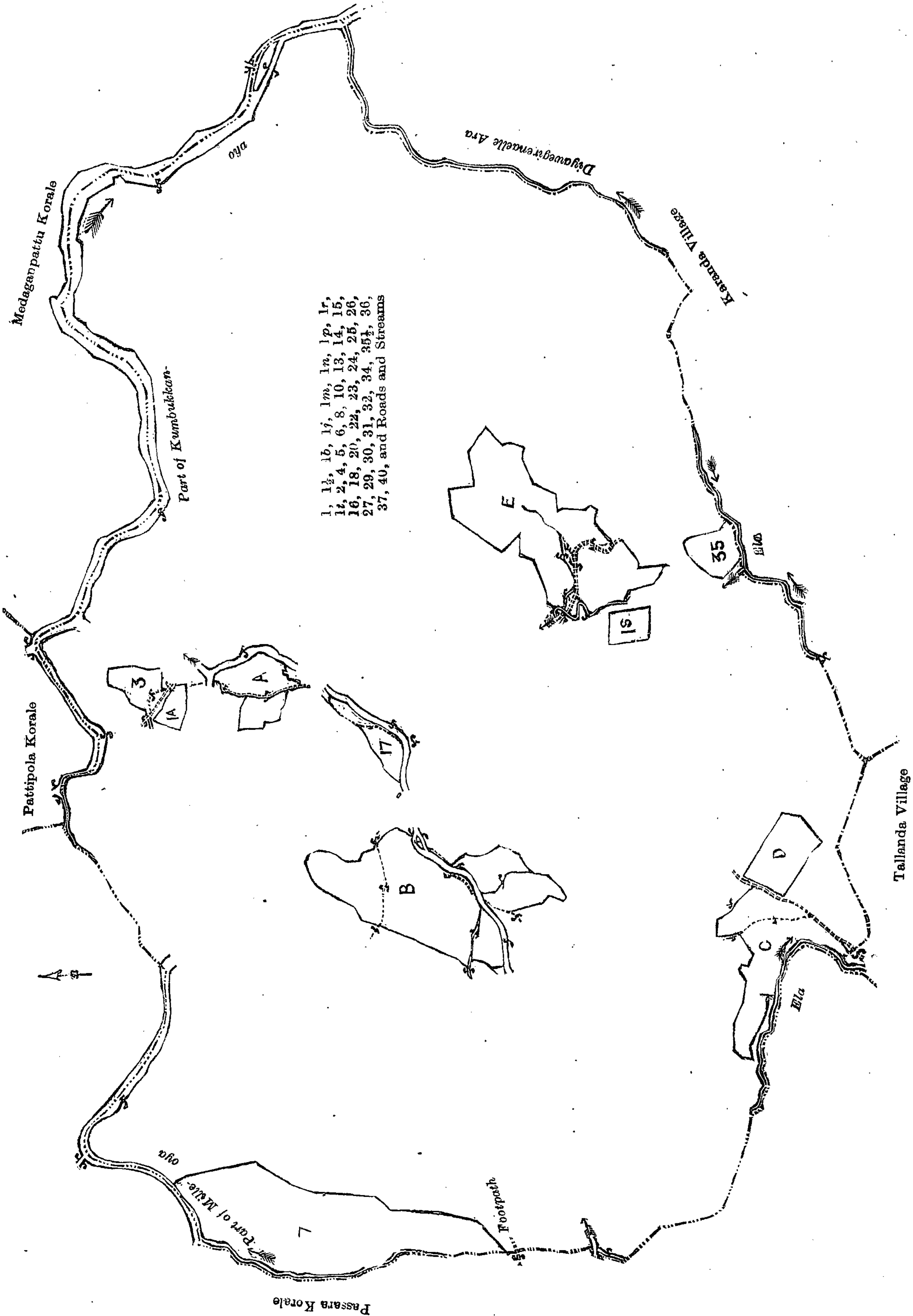
Lot.	Name of Land.	Extent, A. R. P.	Lot.	Name of Land.	Extent, A. R. P.
1	Veherabenditennehenyaya, Hakurugelandahena, Angurewelgawahenyaya, Amunukarehenyaya, Wetahirepatana, Malittanketiya, Welpitihena, Kalugollehena, Diggallandehenyaya, Kiragodahenyaya, Muttettuwehenyaya, Pinnaketiyaya <i>alias</i> Kudumiriyaya, Kahambillandeyaya, Diwulketiyaya, Mediweekekenyaya, Kalugahalandehenyaya, Welangahatennehenyaya, Hiri-gidiyawelagawahena, Veherabenditenna, Hogsiyagehenyaya, Galgehena, Ittagalahenyaya, Delgahapitihena	630 3 24	8	Kaluwagehenegommana	1 3 37
1½	Unagaslangarodemukalana	2 0 29	10	Mahagalalangadeniya	0 0 5
1b	Veherabenditennehenyaya	0 0 17	13	Kahambiliyalandedeniya	0 1 38
1j	Kudumirahayaya	0 1 14	14	Do.	0 0 23
1m	Belikolehenyaya	0 0 19	15	Kelangitiya-ella <i>alias</i> Aliawetunella	36 2 15
1n	Do.	0 0 7	16	Island	0 3 23
1p	Do.	0 0 3	18	Kengodagommana	3 1 30
1r	Tanahena	0 2 0	20	Amunukaramukalana	2 0 11
1t	Delgahapitihenyaya	0 2 7	22	Alegederalandemukalana	5 0 29
2	Mora-attawalagawamukalana	5 3 31	23	Tennehenapitiamukalana	0 3 14
4	Mayayayepatana	18 2 5	24	Tennehenapitiyepatana	43 1 10
5	Galwalemukalana	0 2 16	25	Tennepitiyemukalana	1 0 26
6	Kudugalahinnapatana, Galkolepatana, Malittanketiyeapatana, Wahupitiyepatana, Diggallandepatana	140 2 0	26	Tennepitiyepatana	0 1 23
			27	Wetahirapatana	3 3 23
			29	Arambemukalana	11 3 36
			30	Delgahapitiyepatana	3 2 2
			31	Walauwewattahena	1 0 30
			32	Egodakanattewatta	0 2 10
			34	Gallindegawawatta	0 1 36
			35½	Yahalearawa (encroachment by T. P. 213,551)	0 3 10
			36	Delgahapitiyepatana	2 1 5
			37	Belikolepatana	2 0 29
			40	Dummalemukalana	20 3 10
				Area of streams	47 2 6
				Roads	3 1 37
					995 2 10

and bounded as follows: on the north by part of the Kumbukkan-oya (boundary of Pattipola korale) (boundary of Medagan pattu korale), the Diyawegirenaelle-ara; on the east by the village limit of Karanda, an ela, on the south by the village limit of Tallanda, an ela, the boundary limit of the Passara korale; on the west by the boundary of Passara korale, a foot-path, by the boundary of Passara korale, by part of the Mille-oya, the boundary limit of the Passara korale.

NOTE.—The following lots lying within the above boundaries are excluded from this notice, and their aggregate acreage of 117 acres and 21 perches is not included in the acreage of 995 acres 2 roods and 10 perches given above:—

Preliminary plan 198.

Lot.	Name of Land.	Extent, A. R. P.	Lot.	Name of Land.	Extent, A. R. P.
1a	Veherabenditennehenyaya	1 2 31	C 38	Lindagedarawatta, Medawatta, Wellewatta, Puranewatta, Arambewatta, Egodagederawatta, Helagederawatta	6 1 37
1s	Delgahapitihenyaya	2 0 23	C 39	Dambakotearawa	1 3 28
3	Veherabenditennewatta	2 3 22	D 1k	Belikolehenyaya	2 1 34
7	Passara Group estate (T. P. 106,793)	30 3 35	D 1l	Do.	2 3 36
17	Manda-arawamulata	2 3 22	E 1c	Kudumirahayaya	1 0 3
35	Yahale-arawa (T. P. 213,551)	3 0 15	E 1d	Do.	1 0 2
A 11	Pahalagedarawatta, Medagederawatta, Helagederawatta	1 3 12	E 1e	Do.	1 0 3
A 12	Gedarawilamulata, Gedarawilamedeirikonda, Agatearawa	3 3 38	E 1f	Do.	0 3 15
B 9	Mulatekumbura, Kelagahakumbura, Mediarekumbura, Gannilekumbura, Dehigahakumbura, Kumbukgaha-aine, Beddarekumbura, Pattiyakumbura, Madugahakumbura, Gannile, Kahatagahakumbura	18 1 23	E 1g	Do.	1 0 13
B 19	Medagodewatta	2 2 1	E 1h	Do.	1 1 20
B 28	Arambewatta	5 3 29	E 1i	Do.	0 3 2
C 1o	Belikolehenyaya	0 3 32	E 33	Medagedarawatta, Walauwewatta, Alutwatta, Metihakkehelagederawatta, Pahalagederawatta, Alutgederawatta, Jambugahawatta, Kowilewatta	16 2 4
C 1q	Tanahena	2 1 21			117 0 21



1, 1½, 16, 17, 1m, 1n, 1p, 1r,
 2, 4, 5, 6, 8, 10, 13, 14, 15,
 16, 18, 20, 22, 23, 24, 25, 26,
 27, 29, 30, 31, 32, 34, 35½, 36,
 37, 40, and Roads and Streams

Surveyor-General's Office,
 Colombo, September 30, 1912.

Scale of 16 Chains to an Inch.
 Uva S. O. 80, 1912—1913.

A. H. G. DAWSON,
 for Surveyor-General.

Kegalla Notice No, 4,879.

Notice under "The Waste Lands Ordinances of 1897, 1899, 1900, and 1903."

TAKE notice that unless within three months from May 23, 1913, the persons, if any, who claim any interest in the lands hereinafter mentioned or in any one or more of such lands or to some interest therein make claim in person or in writing to the said lands or any of them or to some interest therein to R. M. Worsley, Esq., Special Officer appointed under section 28 of "The Waste Lands Ordinances of 1897, 1899, 1900, and 1903," at his office at Fort, Colombo :

Such Special Officer, in pursuance of the powers vested in him by the said Ordinances, will declare by writing under his hand that the said lands or such of them, as to which no claim has been made, are the property of the Crown.

R. M. WORSLEY,
Special Officer.

Description of the Lands referred to.

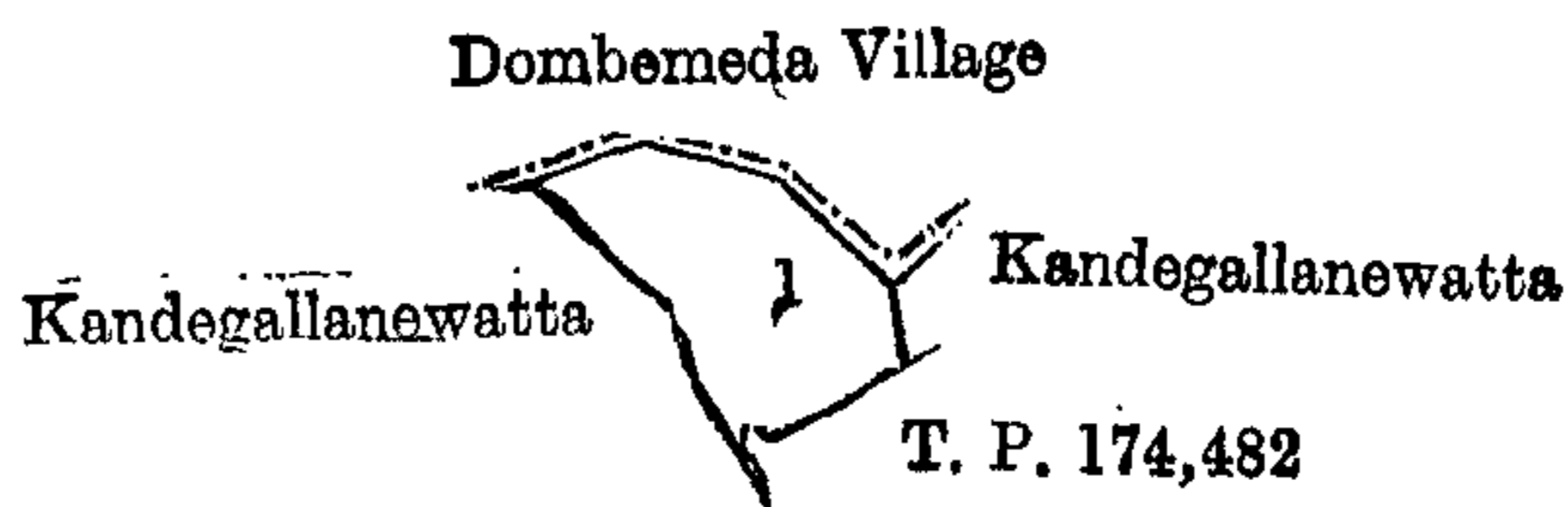
The following lots situated in the village of Udanwita, in the Kinigoda korale of the Kegalla District, in the Province of Sabaragamuwa, as described in the annexed diagrams :—

I.—Preliminary plan 133.

Situation : Udanwita village in Kinigoda korale of Kegalla District.

Lot.	Name of Land.	Extent. A. R. P.
1	Heenembillagollemukalana	1 0 8

and bounded as follows : on the north by the village limit of Dombameda ; on the east by Kandegallanewatta claimed by Ramanada Mudiyanseleage Hamy, Arachchi ; on the south by T. P. 174,482 ; on the west by Kandegallanewatta claimed by Ramanada Mudiyanseleage Hamy, Arachchi.



Surveyor-General's Office,
Colombo, March 18, 1913.

Scale of 8 Chains to an Inch.

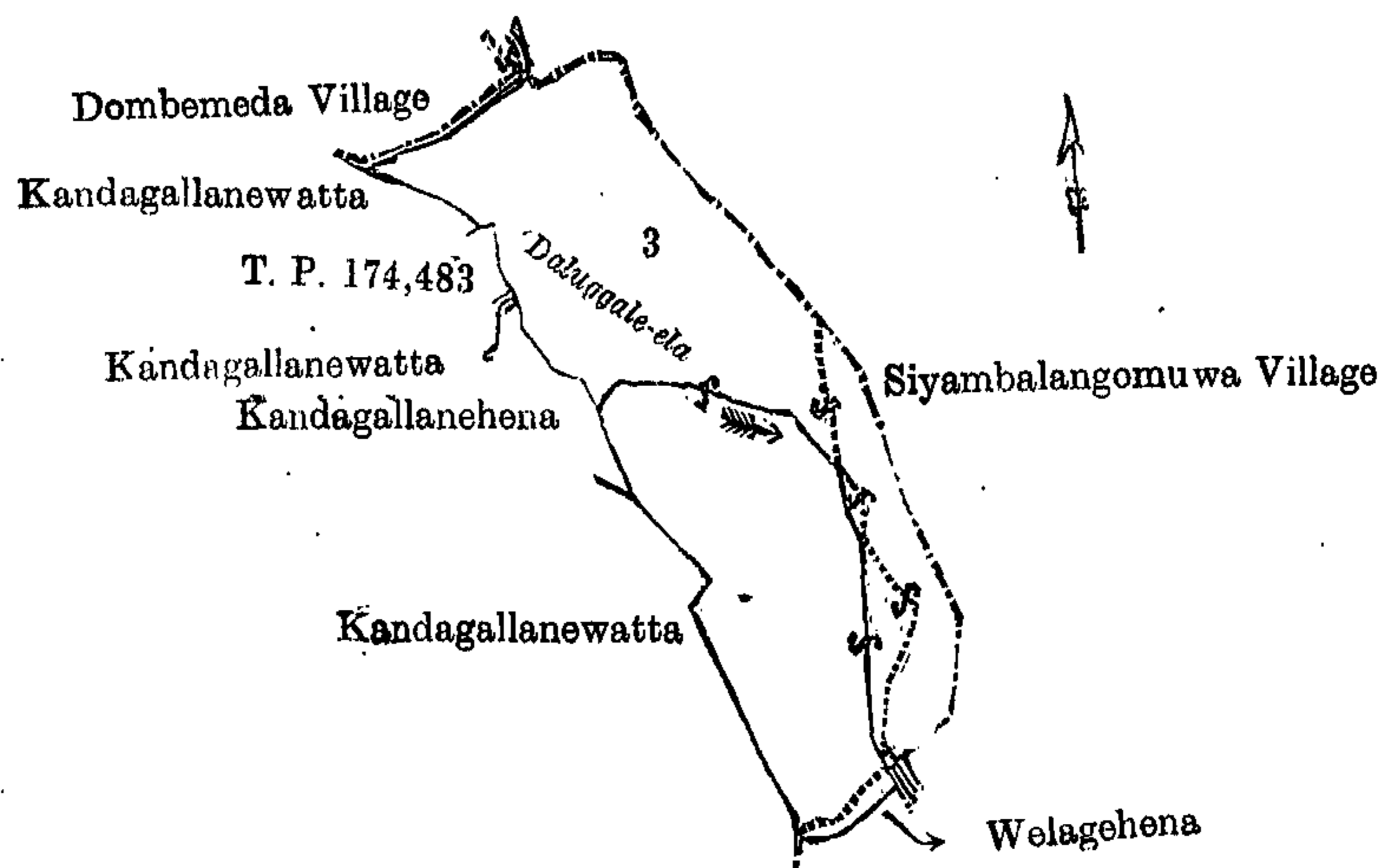
A. H. G. DAWSON,
for Surveyor-General.

II.—Preliminary plan 133.

Situation : Udanwita village in Kinigoda korale of Kegalla District.

Lot.	Name of Land.	Extent. A. R. P.
3	Heenembillemukalana	8 1 27

and bounded as follows : on the north by the village limit of Dombameda, the village limit of Siyambalangomuwa ; on the east by the village limit of Siyambalangomuwa ; on the south by the village limit of Siyambalangomuwa, Welagehena claimed by Ramanada Mudiyanseleage Hamy, Arachchi ; on the west by Kandagallanewatta claimed by Ramanada Mudiyanseleage Hamy, Arachchi, Kandagallanehena claimed by ditto, Kandagallanewatta claimed by ditto, T. P. 174,483, Kandagallanewatta claimed by Ramanada Mudiyanseleage Hamy, Arachchi.



Surveyor-General's Office,
Colombo, March 18, 1913.

Scale of 8 Chains to an Inch.

A. H. G. DAWSON,
for Surveyor-General.

Kegalla S. O. 14, 1912—1913.

Colombo Notice No. 4,880.

Notice under "The Waste Lands Ordinances of 1897, 1899, 1900, and 1903."

TAKE notice that unless within three months from May 23, 1913, the persons, if any, who claim any interest in the lands hereinafter mentioned or in any one or more of such lands appear before the Assistant Government Agent of the Colombo and Negombo Districts of the Western Province, at his office in Colombo, and make claim in person or in writing to the said lands or any of them or to some interest therein :

Such Assistant Government Agent, in pursuance of the powers in him vested by the said Ordinances, will declare by writing under his hand that the said lands or such of them, as to which no claim has been made, are the property of the Crown.

C. V. BRAYNE,
Assistant Government Agent.

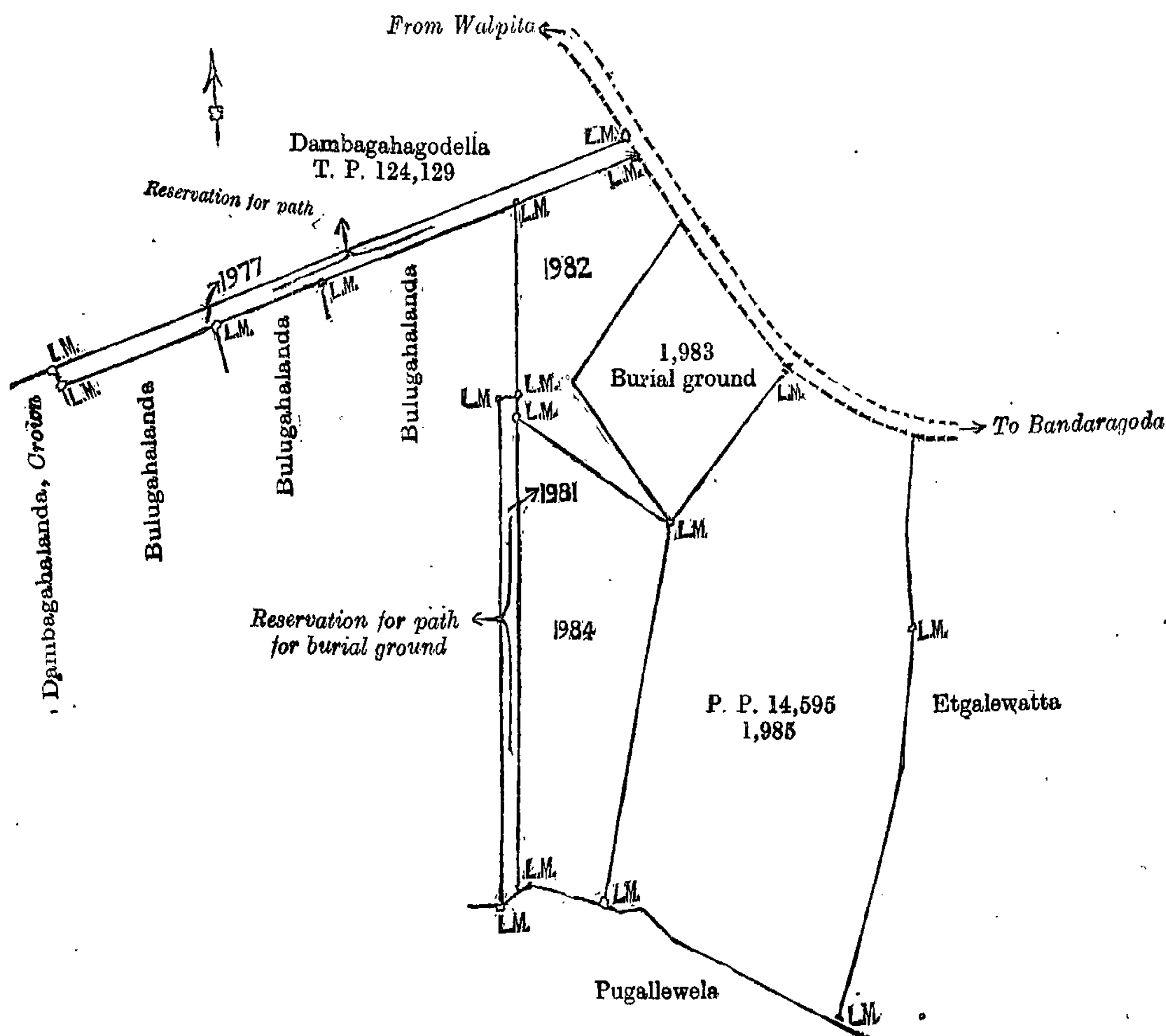
Description of the Lands referred to.

The following lots situated in the village of Kudagammana, in the Yatigaha pattu of the Hapitigam korale, in the Negombo District of the Western Province, as described in the annexed diagram :—

Preliminary plan 14,595.

Lot.	Name of Land.	Extent. A. R. P.
1977	Bulugahalanda (reservation)	0 1 17
1981	Do. (do.)	0 0 35
1982	Bulugahalanda (Minipitiya)	1 0 5
1983	Do. (do.)	1 0 7
1984	Bulugahalanda	1 3 0
1985	Do.	4 2 4
		8 3 28

and bounded as follows : on the north by Dambagahagodella claimed by G. Paulis Perera (T. P. 124,129) and road from Walpita to Bandaragoda ; on the east by Etgalewatta claimed by A. C. Gunaratne ; on the south by Pugallewela claimed by A. C. Gunaratne and others, Bulugahalanda sold by Crown ; on the west by Bulugahalanda sold by Crown and Dambagahalanda claimed by the Crown.



Surveyor-General's Office,
Colombo, August 20, 1912.

Scale of 4 Chains to an Inch.

A. J. WICKWAR,
for Surveyor-General.

Colombo Notice No. 4,881.

Notice under "The Waste Lands Ordinances of 1897, 1899, 1900, and 1903."

TAKE notice that unless within three months from May 23, 1913, the persons, if any, who claim any interest in the lands hereinafter mentioned or in any one or more of such lands appear before the Assistant Government Agent of the Colombo and Negombo Districts of the Western Province, at his office in Colombo, and make claim in person or in writing to the said lands or any of them or to some interest therein :

Such Assistant Government Agent, in pursuance of the powers in him vested by the said Ordinances, will declare by writing under his hand that the said lands or such of them, as to which no claim has been made, are the property of the Crown.

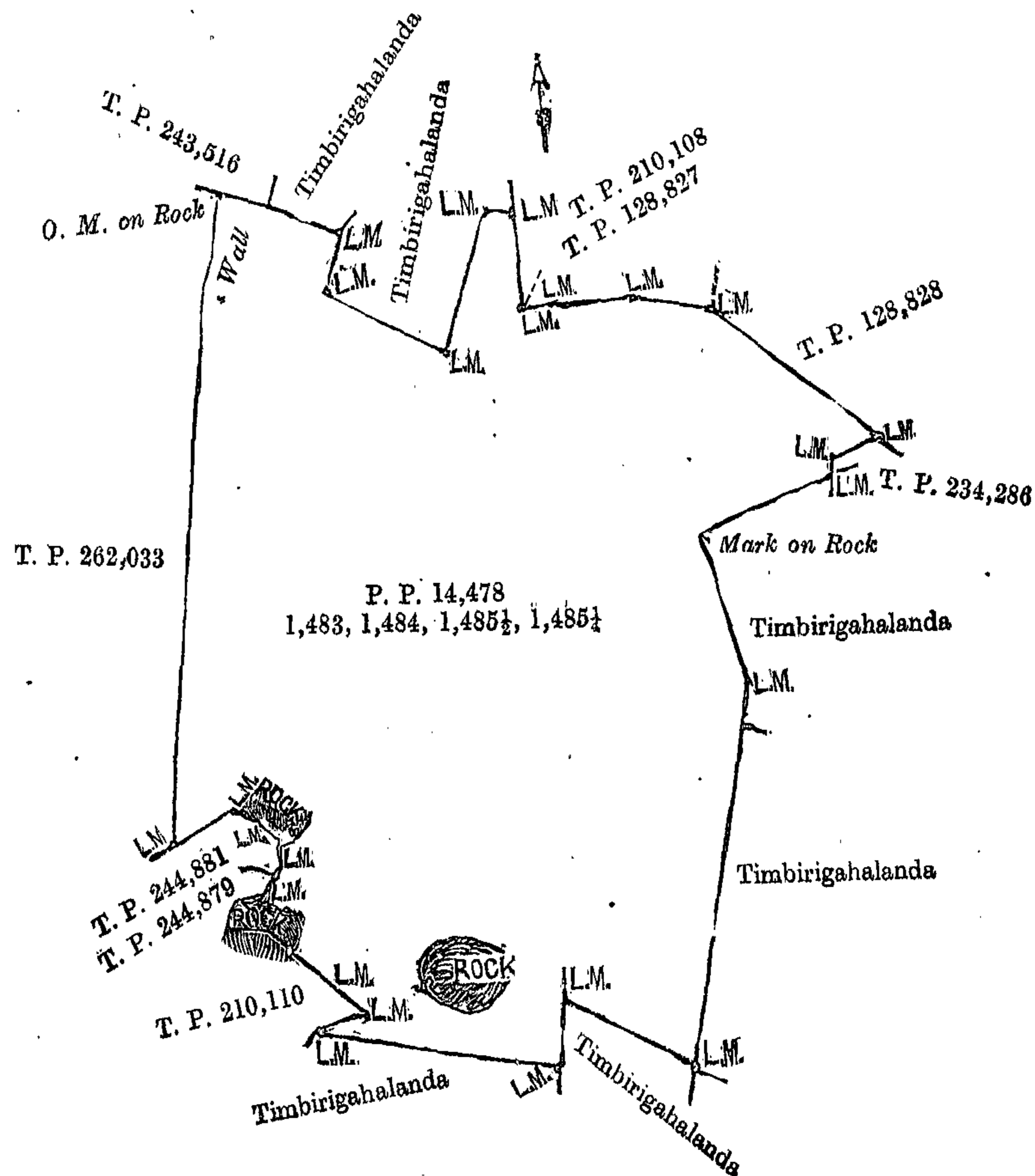
C. V. BRAYNE,
Assistant Government Agent.

Description of the Lands referred to.

The following lots situated in the village Pallegama, in the Gangaboda pattu of the Siyane Korale East, in the Colombo District of the Western Province, as described in the annexed diagram:—

Lot.	Name of Land.	Preliminary plan 14,478.		Extent, A. R. P.
1483	Timbirigahakanda	5 2 16
1484	Do.	2 2 0
1485 $\frac{1}{2}$	Do.	1 0 2
1485 $\frac{1}{4}$	Do.	2 2 14
				11 2 32

and bounded as follows: on the north by the land depicted in title plan 243,516, Timbirigahalanda claimed by the Crown and Kolambage Pillochchiya, Timbirigahalanda claimed by the Crown and Magammanage Karanisa, the land depicted in title plans 210,108, 128,827, and 128,828; on the east by the land depicted in title plan 234,286, Timbirigahalanda claimed by the Crown and Dunusinghedewage Pila and others; on the south by Timbirigahalanda claimed by the Crown and Dunusinghedewage Pedorisa, Timbirigahalanda claimed by the Crown and Magammanage Karanisa, the lands depicted in title plans 210,110, 244,879, and 244,881; on the west by the land depicted in title plan 262,033.



Surveyor-General's Office,
Colombo, January 3, 1913.

Scale of 4 Chains to an Inch.

A. J. WICKWAR,
for Surveyor-General.

Colombo Notice No. 4,882.

Notice under "The Waste Lands Ordinances of 1897, 1899, 1900, and 1903."

TAKE notice that unless within three months from May 23, 1913, the persons, if any, who claim any interest in the lands hereinafter mentioned or in any one or more of such lands appear before the Assistant Government Agent of Colombo and Negombo Districts of the Western Province, at his office in Colombo, and make claim in person or in writing to the said lands or any of them or to some interest therein:

Such Assistant Government Agent, in pursuance of the powers in him vested by the said Ordinances, will declare by writing under his hand that the said lands or such of them, as to which no claim has been made, are the property of the Crown.

C. V. BRAYNE,
Assistant Government Agent.

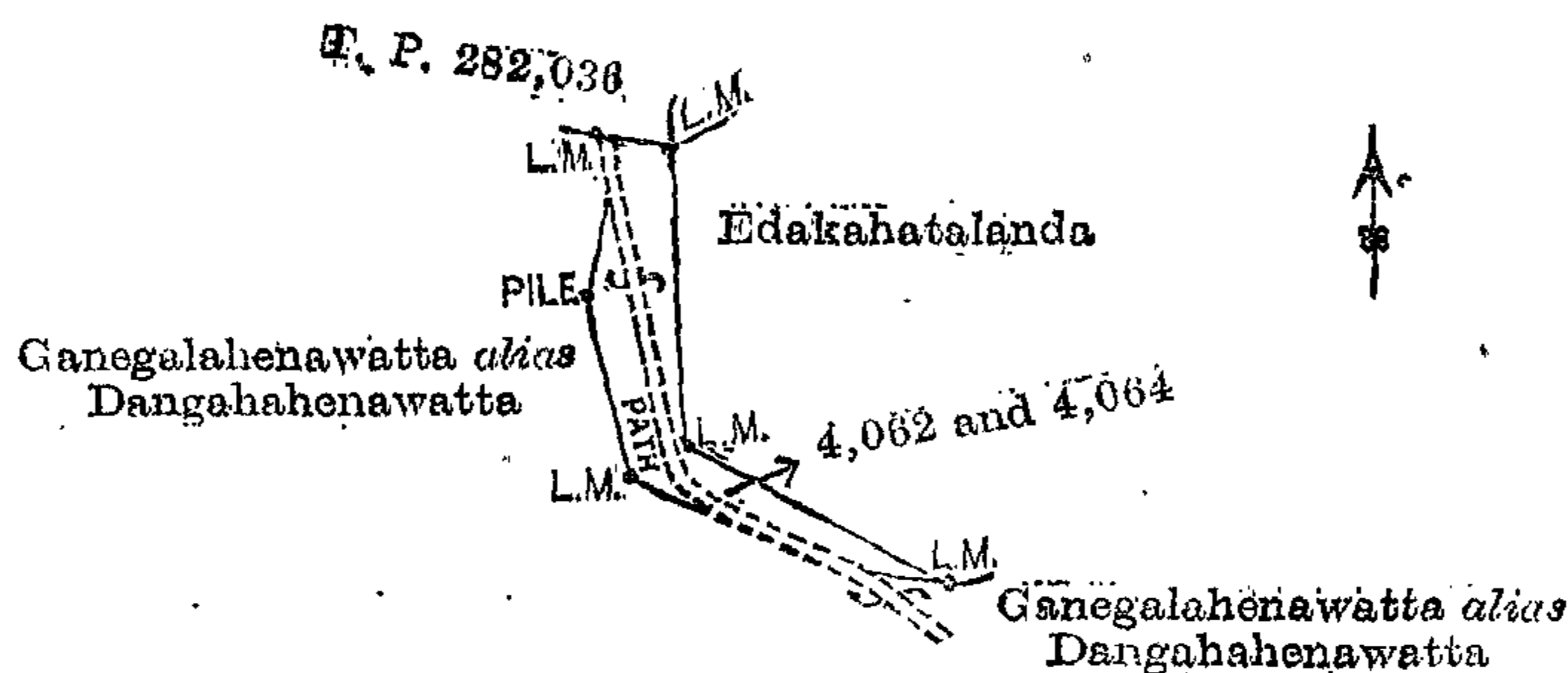
Description of the Lands referred to.

The following lots situated in the village of Angomuwa, in the Meda pattu of the Hewagam korale, in the Colombo District of the Western Province, as described in the annexed diagram :—

Preliminary plan 15,107.

Lot.	Name of Land.	Extent, A. R. P.
4062	Edakahatalanda (reservation for path)	0 0 15
4064	Do. (do.)	0 0 21
		0 0 36

and bounded as follows : on the north by the land depicted in title plan 282,036 ; on the east by Edakahatalanda sold by the Crown to Joseph Alfred Jayasinghe of Hanwella ; on the south by Ganegalahenawatta *alias* Dangahahenawatta claimed by Patti Vidanelage Haramanis Appu of Angomuwa ; on the west by Ganegalahenawatta *alias* Dangahahenawatta claimed by Patti Vidanelage Haramanis Appu of Angomuwa.



Surveyor-General's Office,
Colombo, April 21, 1913.

Scale of 4 Chains to an Inch.

A. J. WICKWAR,
for Surveyor-General.

Colombo Notice No. 4,883.

Notice under "The Waste Lands Ordinances of 1897, 1899, 1900, and 1903."

TAKE notice that unless within three months from May 23, 1913, the persons, if any, who claim any interest in the lands hereinafter mentioned or in any one or more of such lands appear before the Assistant Government Agent of the Colombo and Negombo Districts of the Western Province, at his office in Colombo, and make claim in person or in writing to the said lands or any of them or to some interest therein :

Such Assistant Government Agent, in pursuance of the powers in him vested by the said Ordinances, will declare by writing under his hand that the said lands or such of them, as to which no claim has been made, are the property of the Crown.

C. V. BRAYNE,
Assistant Government Agent.

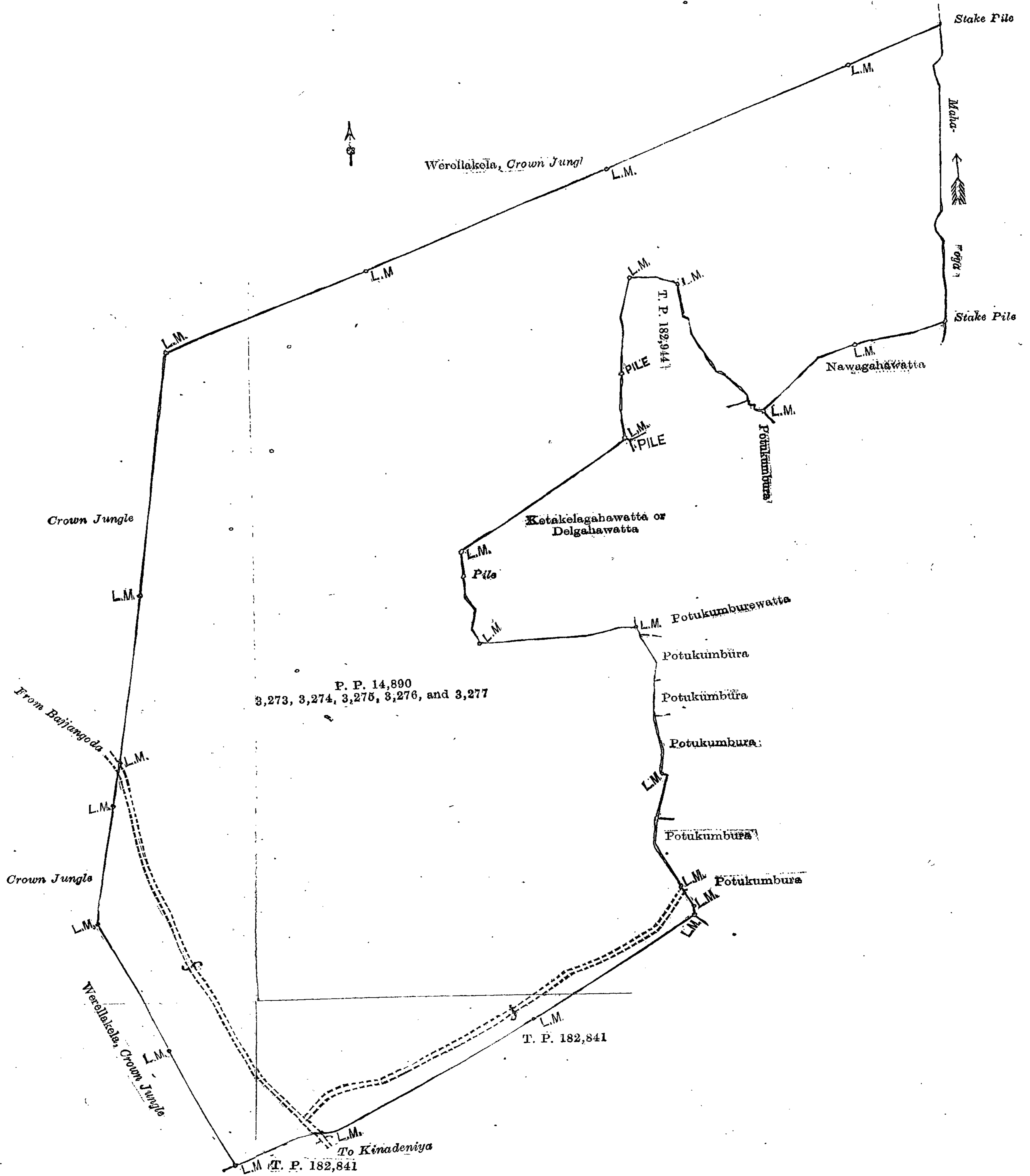
Description of the Lands referred to.

The following lots situated in the village of Hinadure, in the Udugaha pattu of Hapitigam korale of the Negombo District of the Western Province, as described in the annexed diagram :—

Preliminary plan 14,890.

Lot.	Name of Land.	Extent, A. R. P.
3273	Werellakele (reservation for oya)	3 1 17
3274	Werellakele	48 3 31
3275	Werellakele (reservation)	2 2 12
3276	Werellakele (road and reservation)	2 2 25
3277	Werellakele (reservation)	0 2 21
		58 0 26

and bounded as follows : on the north by Werellakele Crown jungle ; on the east by Maha-oya, Nawagahawatta claimed by Don Carolis Adikara, Potukumbura claimed by Don Carolis Adikara and others, the land depicted in title plan 182,944, Ketakelagahawatta or Delgahawatta claimed by the Crown and Don Carolis Adikara, Potukumburawatta claimed by Don Carolis Adikara and others, Potukumbura claimed by H. Karanis Appu, Potukumbura claimed by Pieris, Potukumbura claimed by A. Pieris and others, Potukumbura claimed by H. Karanis, and Potukumbura claimed by A. Pieris and others ; on the south by the land depicted in title plan 182,841, land claimed by John Senanayaka, and the land depicted in title plan 182,841 ; on the west by Werellakele Crown jungle.



Surveyor-General's Office,
Colombo, January 28, 1913.

W. C. S. Iy
for Surveyor

FINAL ORDERS.

Hambantota S. O. No. 917.

Order under Section 4, Sub-section (1), of "The Waste Lands Ordinances of 1897, 1899, 1900, and 1903," admitting Lands to be Private Property.

In the matter of the lands commonly called or known as Welibedikuttiya, Julgahawatta, &c., situate in the village of Alutwewa, in the East Giruwa pattu of the Hambantota District, in the Southern Province, and of "The Waste Lands Ordinances of 1897, 1899, 1900, and 1903."

WHEREAS in pursuance of section 1 of the said Ordinances it was duly notified on January 8, 1909, that if no claim to the land commonly called or known as Welibedikuttiya, Julgahawatta, &c., situate in the village of Alutwewa, in the East Giruwa pattu of the Hambantota District, in the Southern Province, containing in extent 65 acres 2 roods and 7 perches, and shown as lots 1a, 1b, 1c, 1d, 1e, 1f, 6, 1g, 1h, 9, 10, 16, 18, 19 in preliminary plan 436 and in the annexed diagrams, was made to Walter Ernest Wait, Special Officer appointed under section 28 of the said Ordinances, within the period of three months from the date specified in such notice, such land would be deemed the property of Crown, and dealt with on account of the Crown (*vide* Notice No. 3,298):

And whereas Don Thiadoris de Silva Wickramasinha Gunatilaka made claim thereto, and Howard Orme Fox, Special Officer appointed under section 28 of the said Ordinances, made due inquiry into such claim, I, Walter Ernest Wait, with the consent of His Excellency the Governor, do hereby admit the claim to the said claimant to the said lands, as more fully described herein below, under section 4, sub-section (1), of the said Ordinances.

Descriptions of the Lands referred to.

The following lots situated in the village Alutwewa, in the East Giruwa pattu of the Hambantota District, in the Southern Province, as described in the annexed diagram:—

I.—Preliminary plan 436.

Situation: Alutwewa village in East Giruwa pattu of Hambantota District.

Lot.	Name of Land.	Extent, A. R. P.
1a	Welibedikuttiya	1 2 29

and bounded as follows: on the north by Mahawewa and Alutwewa to be declared the property of the Crown under the Waste Lands Ordinances; on the east by Alutwewakumbura claimed by Don Thiadoris de Silva Wickramasinha Gunatilaka; on the south by an ela, Alutwewakumbura claimed by Don Thiadoris de Silva Wickramasinha Gunatilaka; on the west by Alutwewawatta claimed by Don Thiadoris de Silva Wickramasinha Gunatilaka.



Surveyor-General's Office,
Colombo, February 1, 1913.

Scale of 8 Chains to an Inch.

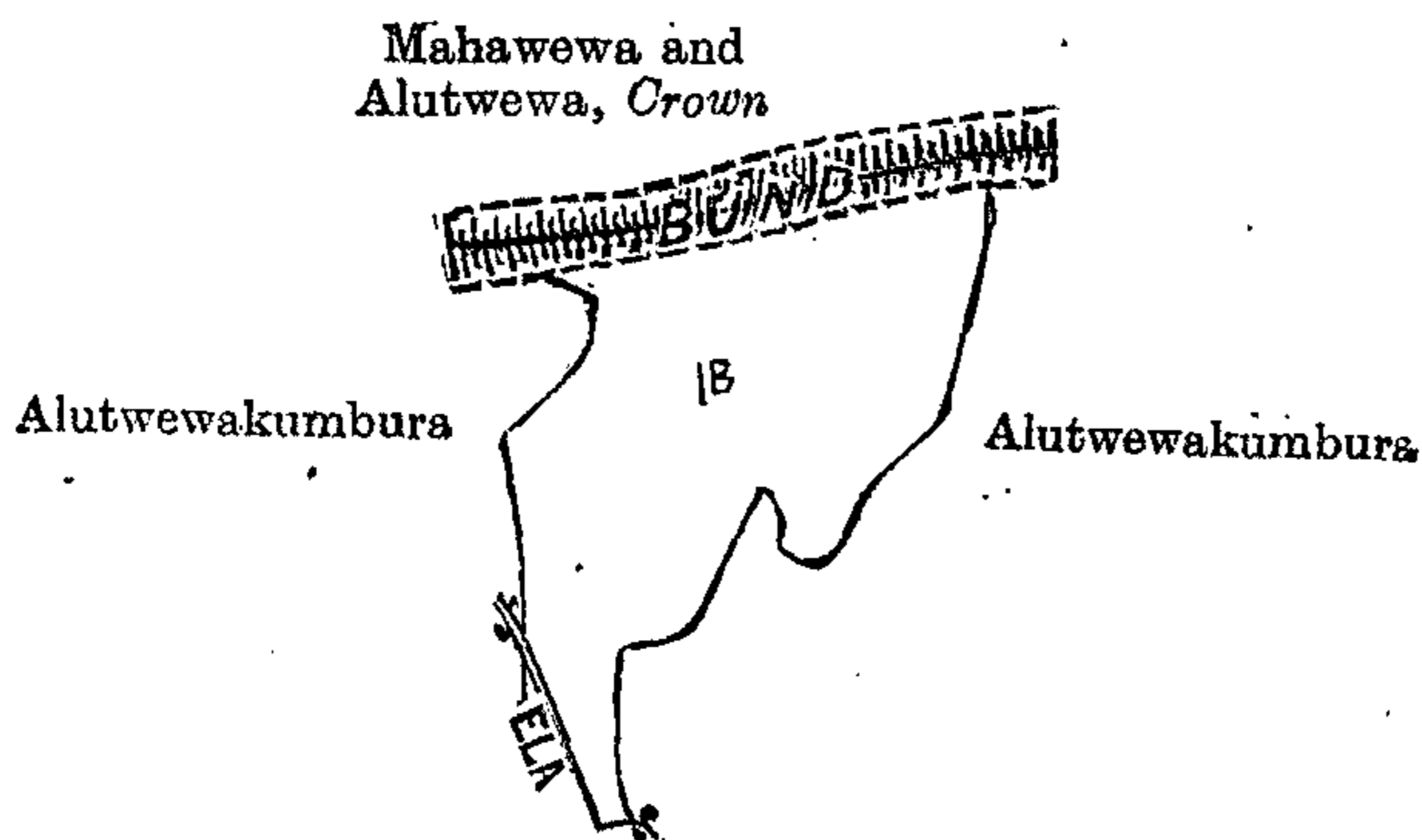
A. H. G. DAWSON,
for Surveyor-General.

II.—Preliminary plan 436.

Situation: Alutwewa village in East Giruwa pattu of Hambantota District.

Lot.	Name of Land.	Extent, A. R. P.
1b	Welibedikuttiya	4 2 20

and bounded as follows: on the north by Mahawewa and Alutwewa to be declared the property of the Crown under the Waste Lands Ordinances; on the east and south by Alutwewakumbura claimed by Don Thiadoris de Silva Wickramasinha Gunatilaka; on the west by an ela, Alutwewakumbura claimed by Don Thiadoris de Silva Wickramasinha Gunatilaka.



Surveyor-General's Office,
Colombo, February 1, 1913.

Scale of 8 Chains to an Inch.

A. H. G. DAWSON,
for Surveyor-General.

III.—Preliminary plan 436.

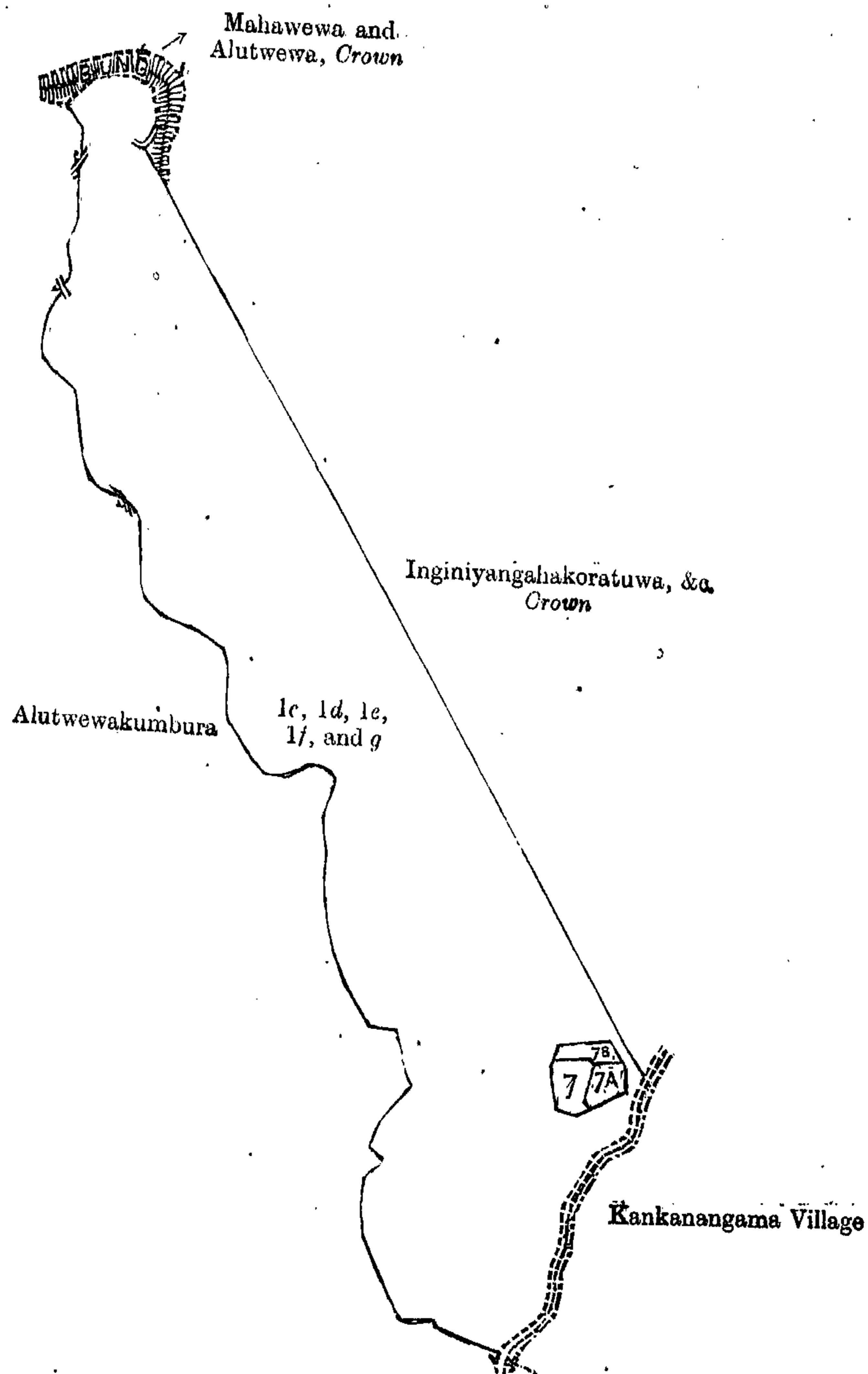
Situation : Alutwewa village in East Giruwa pattu of Hambantota District.

Lot.	Name of Land.	Extent, A. R. P.
1c	Julgahawatta	0 1 21
1d	Dehigahawatta	0 0 13
1e	Do.	0 1 22
1f	Welahena, Arehena, &c.	25 0 22
6	Alutwewabedda	4 1 20
		30 1 18

and bounded as follows : on the north by Mahawewa and Alutwewa to be declared the property of the Crown under the Waste Lands Ordinances ; on the east by Inginiyangahakoratuwa, &c., to be declared the property of the Crown under the Waste Lands Ordinances, the village limit of Kankanangama; on the south and west by Alutwewakumbura claimed by Don Thiadoris de Silva Wickramasinha Gunatilaka.

NOTE.—The following lots lying within the above boundaries are excluded from this part of the order, and their extent of 2 roods and 6 perches is not included in the acreage of 30 acres 1 rood and 18 perches given above :—

Lot.	Name of Land.	Extent, A. R. P.
7	Julgahawatta	0 0 34
7a	Dehigahawatta	0 0 24
7b	Julgahawatta	0 0 28
		0 2 6



Surveyor-General's Office,
Colombo, February 1, 1913.

Scale of 8 Chains to an Inch.

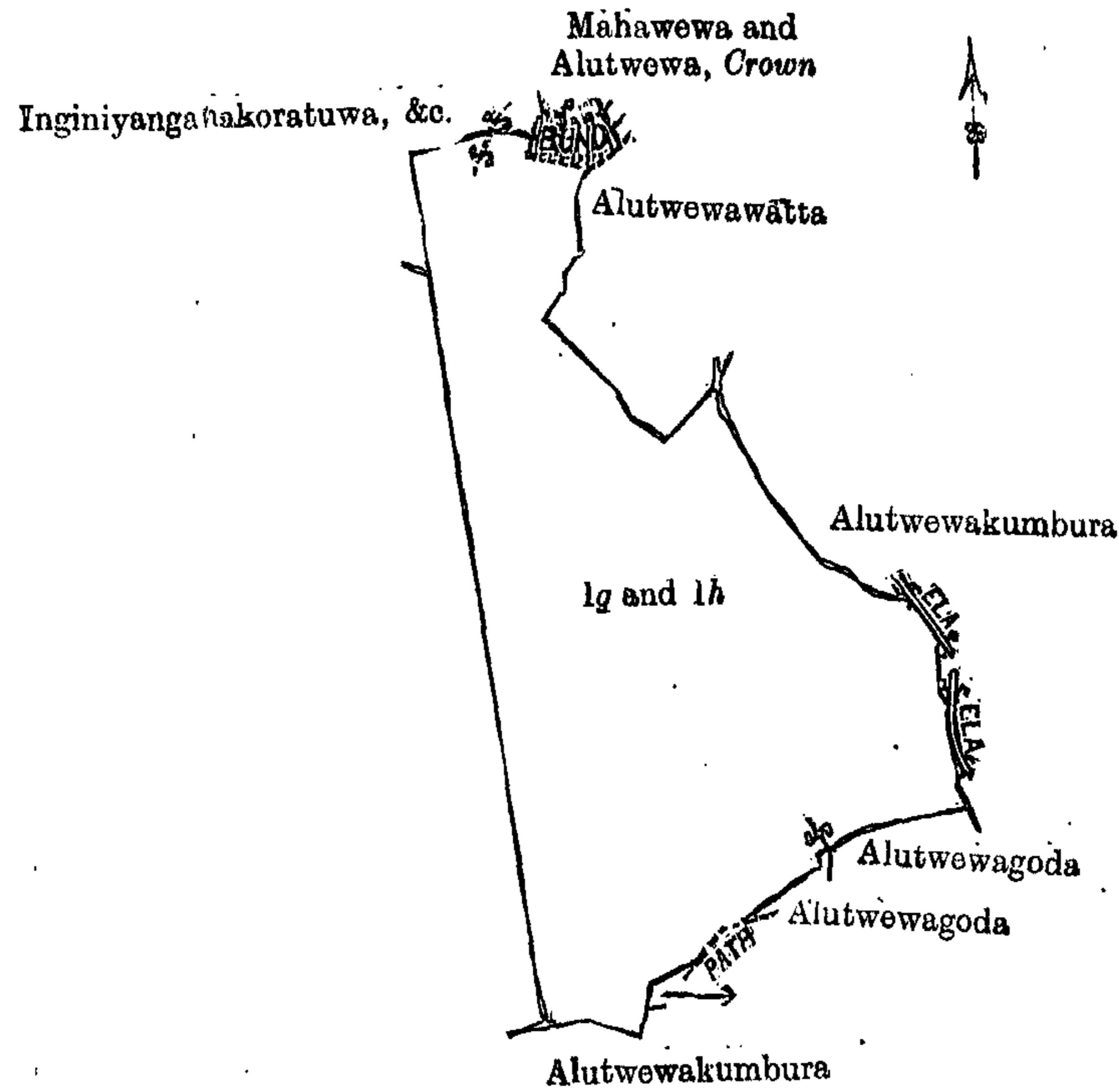
A. H. G. DAWSON,
for Surveyor-General.

IV.—Preliminary plan 436.

Situation : Alutwewa village in East Giruwa pattu of Hambantota District.

Lot.	Name of Land.	Extent, A. R. P.
1g	Watulangayaya	9 3 18
1h	Watugawayaya	6 1 5
		16 0 23

and bounded as follows : on the north by Inginiyangahakoratuwa, &c., to be declared the property of the Crown under the Waste Lands Ordinances, Mahawewa and Alutwewa to be declared the property of the Crown under the Waste Lands Ordinances ; on the east by Alutwewawatta claimed by Don Thiadoris de Silva Wickramasinha Gunatilaka, an ela, Alutwewakumbura claimed by Don Thiadoris de Silva Wickramasinha Gunatilaka, an ela ; on the south by Alutwewagoda claimed by Don Thiadoris de Silva Wickramasinha Gunatilaka, a path, Alutwewagoda claimed by Don Thiadoris de Silva Wickramasinha Gunatilaka, Alutwewakumbura claimed by Don Thiadoris de Silva Wickramasinha Gunatilaka ; on the west by Inginiyangahakoratuwa, &c., to be declared the property of the Crown under the Waste Lands Ordinances.



Surveyor-General's Office,
Colombo, February 1, 1913.

Scale of 8 Chains to an Inch.

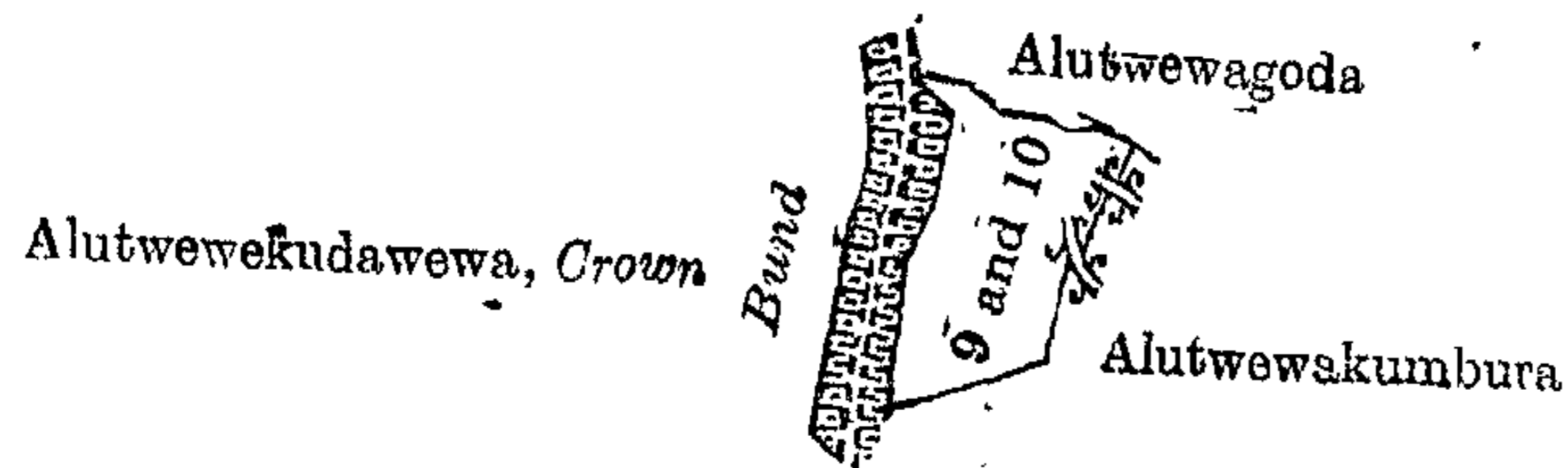
A. H. G. DAWSON,
for Surveyor-General.

V.—Preliminary plan 436.

Situation : Alutwewa village in East Giruwa pattu of Hambantota District.

Lot.	Name of Land.	Extent, A. R. P.
9	Alutwewawelebedda	1 0 35
10	Alutwewawelewala	0 0 13
		1 1 8

and bounded as follows : on the north by Alutwewagoda claimed by Don Thiadoris de Silva Wickramasinha Gunatilaka on the east and south Alutwewakumbura claimed by Don Theodoris de Silva Wickramasinha Gunatilaka ; on the west by Alutwewekudawewa (bund) to be declared the property of the Crown under the Waste Lands Ordinances.



Surveyor-General's Office,
Colombo, February 1, 1913.

Scale of 8 Chains to an Inch.

A. H. G. DAWSON,
for Surveyor-General.

VI.—Preliminary plan 436.

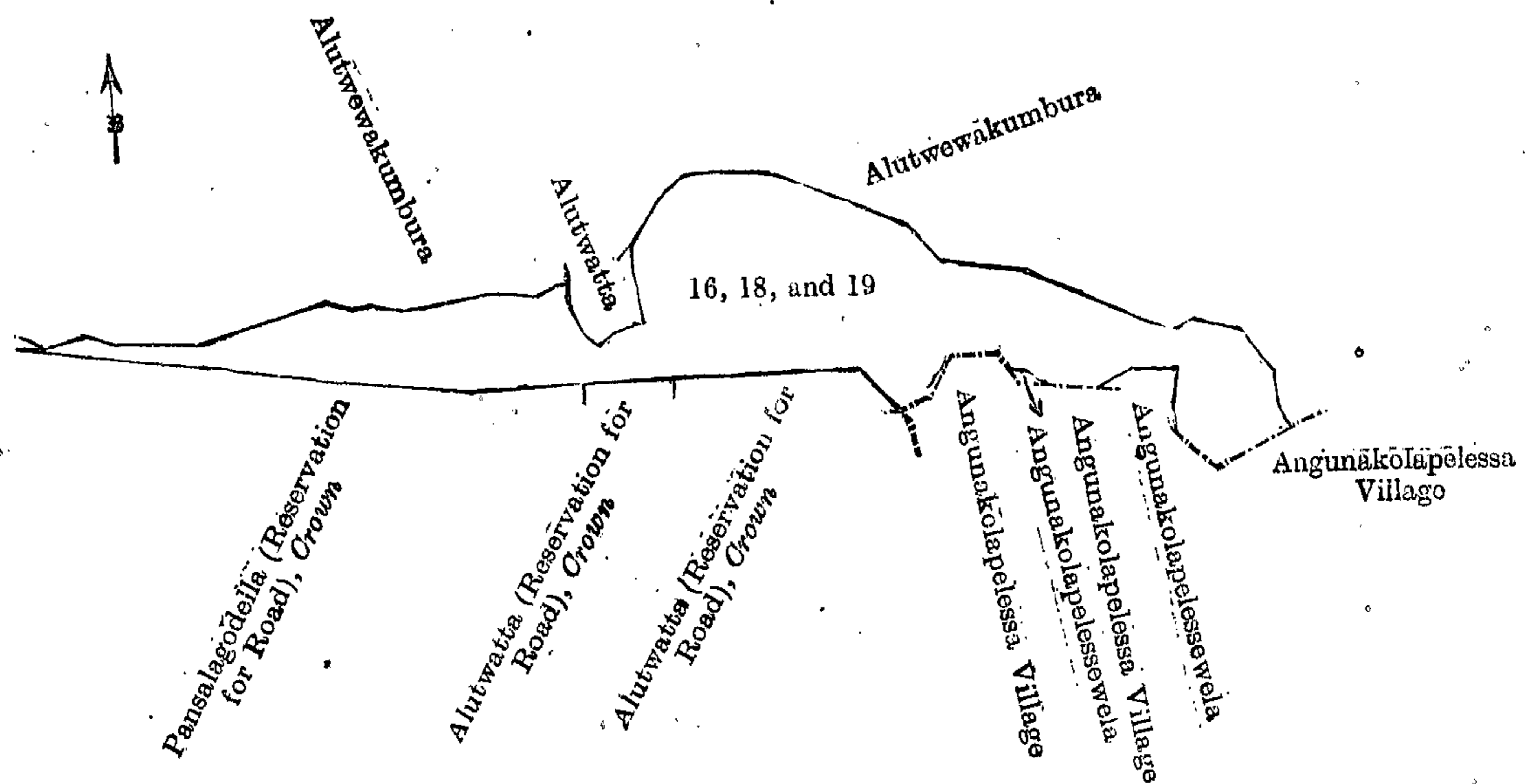
Situation : Alutwewa village in East Giruwa pattu of Hambantota District.

Lot.	Name of Land.	Extent, A. R. P.
16	Pansalagodella	2 3 29
18	Alutwatta	0 3 9
19	Do.	7 2 31
		11 1 29

and bounded as follows : on the north by Alutwewakumbura claimed by Don Thiadoris de Silva Wickramasinha Gunatilaka, Alutwatta claimed by Don Thiadoris de Silva Wickramasinha Gunatilaka, Alutwewakumbura claimed by Don Thiadoris de Silva Wickramasinha Gunatilaka ; on the east by Alutwewakumbura claimed by Don Thiadoris de Silva Wickramasinha Gunatilaka ; on the south by the village limit of Angunakolapelessa, Angunukolapelessewela (private), the village limit of Angunukolapelessa, Angunukolapelessewela (private), the village limit of Angunukolapelessa, Alutwatta (reservation for road) to be declared the property of the Crown under the Waste Lands Ordinances, Pansalagodella (reservation for road) to be declared the property of the Crown under the Waste Lands Ordinances ; on the west by Pansalagodella (reservation for road) to be declared the property of the Crown under the Waste Lands Ordinances.

W. E. WATT,
Special Officer.

February 24, 1913.



Surveyor-General's Office,
Colombo, February 1, 1913.

Scale of 8 Chains to an Inch.

A. H. G. DAWSON,
for Surveyor-General.

Hambantota S. O. No. 918.

Order under Section 4, Sub-section (1), of "The Waste Lands Ordinances of 1897, 1899, 1900, and 1903," declaring Lands to be Crown Property.

In the matter of the lands commonly called or known as Inginiyangahakoratuwa, Mahawewa, &c., situate in the village of Alutwewa, in the East Giruwa pattu of the Hambantota District, in the Southern Province, and of "The Waste Lands Ordinances of 1897, 1899, 1900, and 1903."

WHEREAS in pursuance of section 1 of the said Ordinances it was duly notified on January 8, 1909, that if no claim to the lands commonly called or known as Inginiyangahakoratuwa, Mahawewa, &c., situate in the village of Alutwewa, in the East Giruwa pattu of Hambantota District, in the Southern Province, containing in extent 581 acres 3 roods and 12 perches, and shown as lots 1, 2, 8, 12, 13, 16a, 16c, 18a, 19a in preliminary plan 436 and in the annexed diagrams, was made to Walter Ernest Wait, Special Officer appointed under section 28 of the said Ordinances, within the period of three months from the date specified in such notice, such lands would be declared the property of the Crown and dealt with on account of the Crown (*vide* Notice No. 3,298):

And whereas Don Thiadoris de Silva Wickramasingha Gunatilaka made claim thereto, and whereas by an agreement dated August 14, 1909, the said Don Thiadoris de Silva Wickramasingha Gunatilaka, in consideration of the Settlement Officer settling as private, otherwise than under the Waste Lands Ordinances, lots 3, 4, 4a, 4b, 5, 5a, 5b, 5c, 7, 16b, and 17, and being declared the owner of lots 1a, 1b, 6, 9, 10, and those portions of lot 1, now shown as 1c, 1d, 1e, 1f, 1g, 1h, and of those portions of lots 16, 18, 19 falling outside a road reservation of half a chain from the centre of the minor road which borders these lots, now shown as 16, 18, and 19 of block survey preliminary plan 436, Alutwewa, withdrew his claim to the above lots, I, Walter Ernest Wait, Special Officer appointed under section 28 of the said Ordinances, under and by virtue of the powers vested in me in that behalf by section 4 of the said Ordinances, do hereby, on February 17, 1913, order and declare, under section 4, sub-section (1), of the said Ordinances, that the said lands, as more fully described herein below, are the property of the Crown.

Description of the Lands referred to.

The following lots situated in the village Alutwewa, in the East Giruwa pattu of the Hambantota District, in the Southern Province, as described in the annexed diagram:—

I.—Preliminary plan 436.

Situation: Alutwewa village in East Giruwa pattu of Hambantota District.

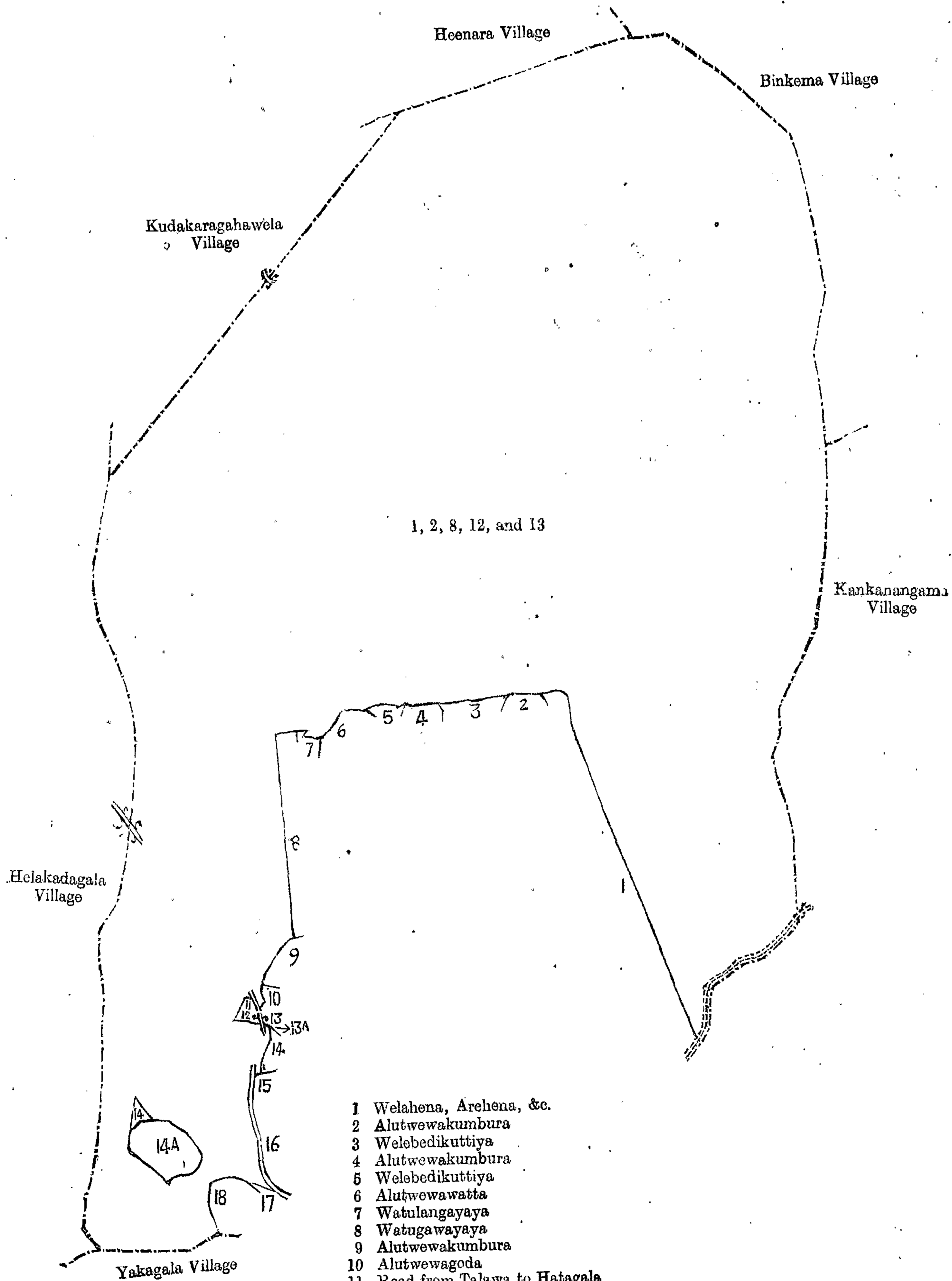
Lot.	Name of Land.	Extent, A. R. P.
1	Inginiyangahakoratuwa, &c.	496 2 15
2	Mahawewa and Alutwewa (tank)	43 2 27
8	Alutwewekudawewa (tank)	22 1 37
12	Pinwewa (tank)	0 2 2
13	Pinwewehena	14 3 5

578 0 6

and bounded as follows: on the north by the village limits of Heenara and Binkema; on the east by the village limits of Binkema and Kankanangama; on the south by Welahena, Arehena, &c., to be declared the property of Don Thiadoris de Silva Wickramasingha Gunatilaka under the Waste Lands Ordinances, Alutwewakumbura claimed by Don Theodoris de Silva Wickramasingha Gunatilaka, Welebedikuttiya to be declared the property of Don Theodoris de Silva Wickramasingha Gunatilaka under the Waste Lands Ordinances, Alutwewakumbura claimed by Don Theodoris de Silva Wickramasingha Gunatilaka, Watulangayaya to be declared the property of Don Theodoris de Silva Wickramasingha Gunatilaka, Alutwewakumbura claimed by Don Thiadoris de Silva Wickramasingha Gunatilaka, Alutwewagoda claimed by Don Thiadoris de Silva Wickramasingha Gunatilaka, road from Talawa to Hatagala, Alutwewagoda claimed by Don Thiadoris de Silva Wickramasingha Gunatilaka, road from Talawa to Hatagala, Alutwewagoda claimed by Don Thiadoris de Silva Wickramasingha Gunatilaka, Alutwewawelebedda to be declared the property of Don Thiadoris de Silva Wickramasingha Gunatilaka, Alutwewakumbura claimed by Don Thiadoris de Silva Wickramasingha Gunatilaka, road from Talawa to Hatagala, Pansalawatta claimed by the Incumbent of Alutwewa temple, Pansalawatta claimed by the Incumbent of Alutwewa temple, the village limit of Yakgala; on the west by the village limits of Helakadagala and Kadukaragahawela.

NOTE.—The following lots lying within the above boundaries are excluded from this part of the order, and their acreage of 3 acres 2 roods and 13 perches is not included in the acreage of 578 acres and 6 perches given above :—

Preliminary plan 436.			Extent, A. R. P.		
Lot.	Name of Land.				
14	Pinwela	..	0	0	38
14a	Do.	..	3	1	15
			3 2 13		



- 1 Welahena, Arehena, &c.
- 2 Alutwewakumbura
- 3 Welebedikuttiya
- 4 Alutwewakumbura
- 5 Welebedikuttiya
- 6 Alutwewawatta
- 7 Watulangayaya
- 8 Watugawayaya
- 9 Alutwewakumbura
- 10 Alutwewagoda
- 11 Road from Talawa to Hatagala
- 12 Alutwewagoda
- 13 Road from Talawa to Hatagala
- 13a Alutwewagoda
- 14 Alutwewaweledda
- 15 Alutwewakumbura
- 16 Road from Talawa to Hatagala
- 17 Pansalawatta
- 18 Pansalawatta

Surveyor-General's Office,
Colombo, February 1, 1913.

Scale of 16 Chains to an Inch.

A. H. G. DAWSON,
for Surveyor-General.

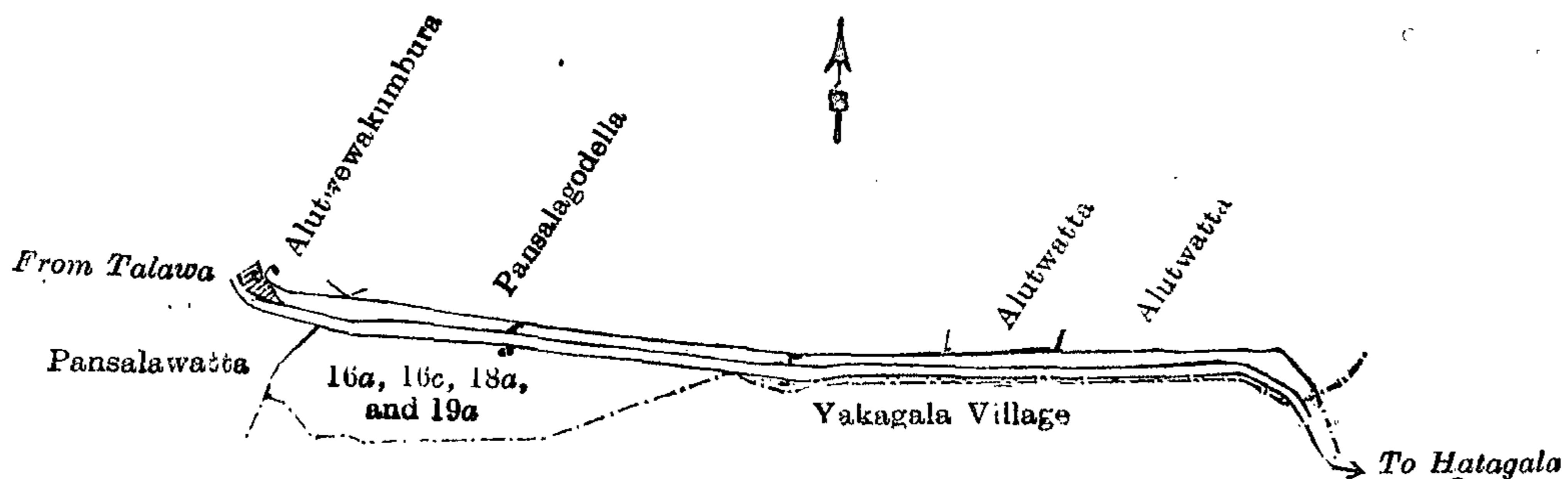
II.—Preliminary plan 436.

Situation: Alutwewa village in East Giruwa pattu of Hambantota District.

Lot.	Name of Land.	Extent, A. R. P.
16a	Wela-addarabedda	2 2 0
16c	Pansalagodella (reservation for road)	0 3 26
18a	Alutwatta (reservation for road)	0 0 17
19a	Do.	0 1 3
		3 3 6

and bounded as follows: on the north by Alutwewakumbura to be declared the property of Don Thiadoris de Silva Wickramasinha Gunatilaka under the Waste Lands Ordinances, Pansalagodella to be declared the property of Don Thiadoris de Silva Wickramasinha Gunatilaka under the Waste Lands Ordinances, Alutwatta to be declared the property of Don Thiadoris de Silva Wickramasinha Gunatilaka under the Waste Lands Ordinances; on the east by Alutwatta to be declared the property of Don Thiadoris de Silva Wickramasinha Gunatilaka under the Waste Lands Ordinances; on the south by the village limit of Yakagala; on the west by Pansalawatta claimed by the Incumbent of Alutwewa temple.

February 17, 1913.

W. E. WAIT,
Special Officer.Surveyor-General's Office,
Colombo, February 1, 1913.

Scale of 8 Chains to an Inch.

A. H. G. DAWSON,
for Surveyor-General.

Hambantota S. O. No. 919.

Order under Section 4, Sub-section (1), of "The Waste Lands Ordinances of 1897, 1899, 1900, and 1903,"
declaring Land to be Crown Property.

In the matter of the land commonly called or known as Mikanda-arewattekebella, situate in the village of Welipitiya, in the East Giruwa pattu of the Hambantota District, in the Southern Province, and of "The Waste Lands Ordinances of 1897, 1899, 1900, and 1903."

WHEREAS in pursuance of section 1 of the said Ordinances it was duly notified on September 4, 1908, that if no claim to the land commonly called or known as Mikanda-arewattekebella, situate in the village of Welipitiya, in the East Giruwa pattu of the Hambantota District, in the Southern Province, containing in extent 15 acres and 31 perches, and shown as lot 75s in preliminary plan 391 and in the annexed diagram, was made to Walter Ernest Wait, Special Officer appointed under section 28 of the said Ordinances, within the period of three months from the date specified in such notice, such land would be declared the property of the Crown and dealt with on account of the Crown (*vide* Notice No. 3,170):

And whereas Don Mawlis Wijesekera Dissanayaka Appuhani made claim thereto, and whereas by an agreement dated August 19, 1909, the said claimant, in consideration of being declared the owner of 5 acres, more or less, of lot 75, now shown as lots 75o and 75p in block survey preliminary plan 391, Welipitiya, withdrew his claim to the above-mentioned lot, I, Walter Ernest Wait, Special Officer appointed under section 28 of the said Ordinances, under and by virtue of the powers vested in me in that behalf by section 4 of the said Ordinances, do hereby, on February 25, 1913, order and declare, under section 4, sub-section (1), of the said Ordinances, that the said land, as more fully described herein below, is the property of the Crown.

Description of the Land referred to.

The following lot situated in the village of Welipitiya, in the East Giruwa pattu of the Hambantota District, in the Southern Province, as described in the annexed diagram:—

Preliminary plan 391.

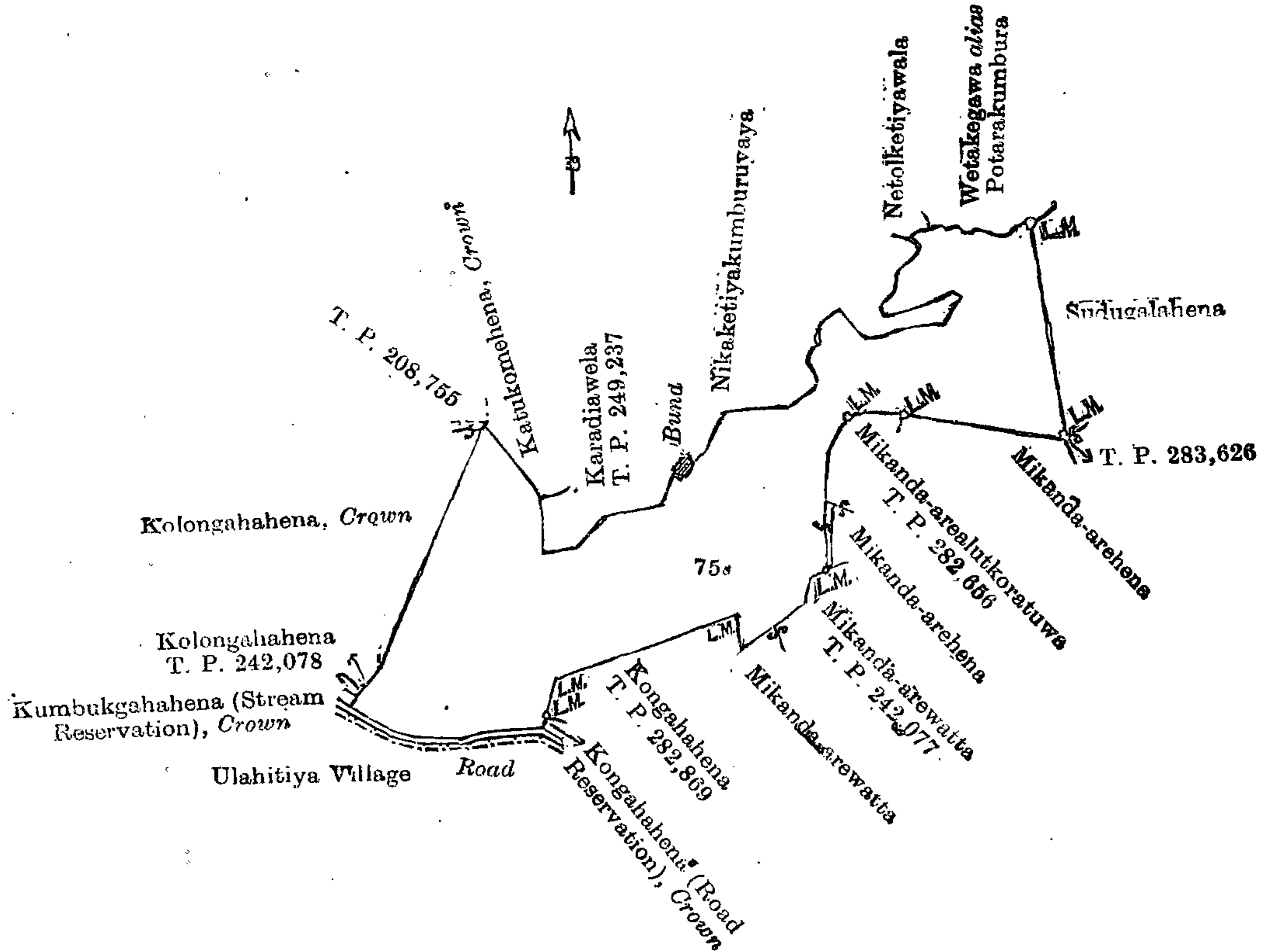
Situation: Welipitiya village in East Giruwa pattu of Hambantota District.

Lot.	Name of Land.	Extent, A. R. P.
75s	Mikanda-arewattekebella	15 0 31

and bounded as follows: on the north by Katukomehena declared to be the property of the Crown under the Waste Lands Ordinances, Karadiawela sold by Crown, T. P. 249,237, a bund, Nikaketiyakumburayaya (private), Netolketiyawala declared to be the property of the Crown under the Waste Lands Ordinances, Wetakegawa *alias* Potarakumbura claimed by Munnasinarachchige Madduma Appu; on the east by Sudugalahena sold by Crown; on the south by T. P. 283,626, Mikanda-arehena sold by the Crown, Mikanda-arealutkoratuwa sold by the Crown, T. P. 282,656, Mikanda-arehena sold by the Crown, Mikanda-arewatta sold by the Crown, T. P. 242,077, Mikanda-arewatta sold by the Crown, Kongahahena sold by the Crown, T. P. 282,869, Kongahahena (road reservation) declared to be the property of the Crown under the Waste Lands Ordinances, the village limit of Ulahitiyawa (a road); on the west by Kumbukgahahena (stream reservation) declared to be the property of the Crown under the Waste Lands Ordinances, Kolongahahena sold by the Crown, T. P. 242,078, Kolongahahena declared to be property of the Crown under the Waste Lands Ordinances.

February 25, 1913.

W. E. WAIT,
Special Officer.



Surveyor-General's Office,
Colombo, January 10, 1913.

Scale of 8 Chains to an Inch.

A. H. G. DAWSON,
for Surveyor-General.

Kurunegala S. O. No. 579.

**Order under Section 2 of "The Waste Lands Ordinances of 1897, 1899, 1900, and 1903,"
declaring Lands to be Crown Property.**

In the matter of the lands commonly called or known as Udugandalupattu, Kohombagahamulahena, Ihalawelahena, Migahamulahena, situate in the village of Pahala Mohottawa, in the Meda Pattu Korale West of the Katugampola hatpattu of the Kurunegala District, in the North-Western Province, and of "The Waste Lands Ordinances of 1897, 1899, 1900, and 1903."

THE notice required by section 1 of "The Waste Lands Ordinances of 1897, 1899, 1900, and 1903," having been duly published in manner prescribed by that section in respect of the above-named lands (*vide* Notice No. 4,665), and no claim having been made to the said land or to any interest therein within the period of three months from the date specified in the said notice, I, John Murray Davies, Special Officer appointed under section 28 of the said Ordinances, under and by virtue of the powers vested in me in that behalf by section 2 of the said Ordinances, do hereby, on April 4, 1913, order and declare that the said lands, as more fully described herein below, situate in the village of Pahala Mohottawa, in the Meda Pattu Korale West of the Katugampola hatpattu of the Kurunegala District, in the North-Western Province, and shown as lots 17L, 7c, and 5 in preliminary plan 343 and in the annexed diagrams, and containing in extent 6 acres 2 roods and 33 perches, are the property of the Crown.

Description of the Lands referred to.

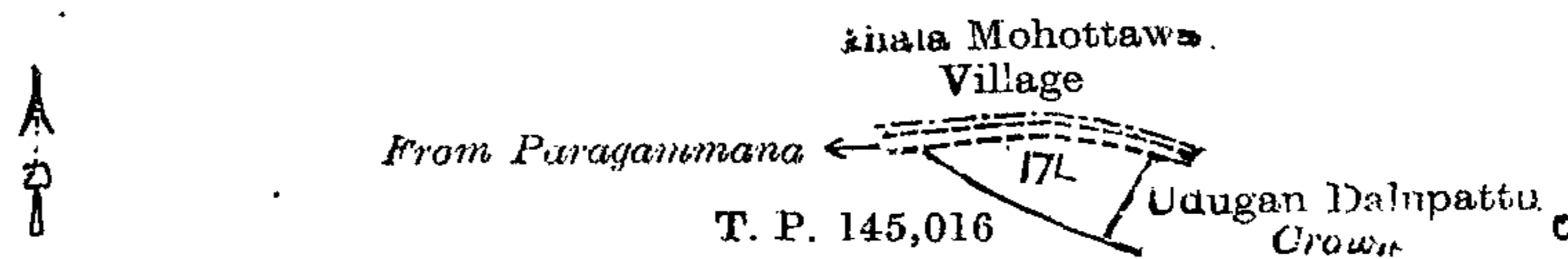
The following lots situated in the village of Pahala Mohottawa, in the Meda Pattu Korale West of the Katugampola hatpattu of the Kurunegala District, in the North-Western Province, as described in the annexed diagrams:—

I.—Preliminary plan 343.

Situation: Pahala Mohottawa village in Meda Pattu Korale West of Kurunegala District.

Lot.	Name of Land.	Extent, A. R. P.
17L	Udugandalupattu	0 2 5

and bounded as follows: on the north by the village limit of Ihalawelahena; on the east by Udugandalupattu declared to be the property of the Crown under the Waste Lands Ordinances; on the south and west by T. P. 145,016.



Surveyor-General's Office,
Colombo, October 1, 1912.

Scale of 8 Chains to an Inch.

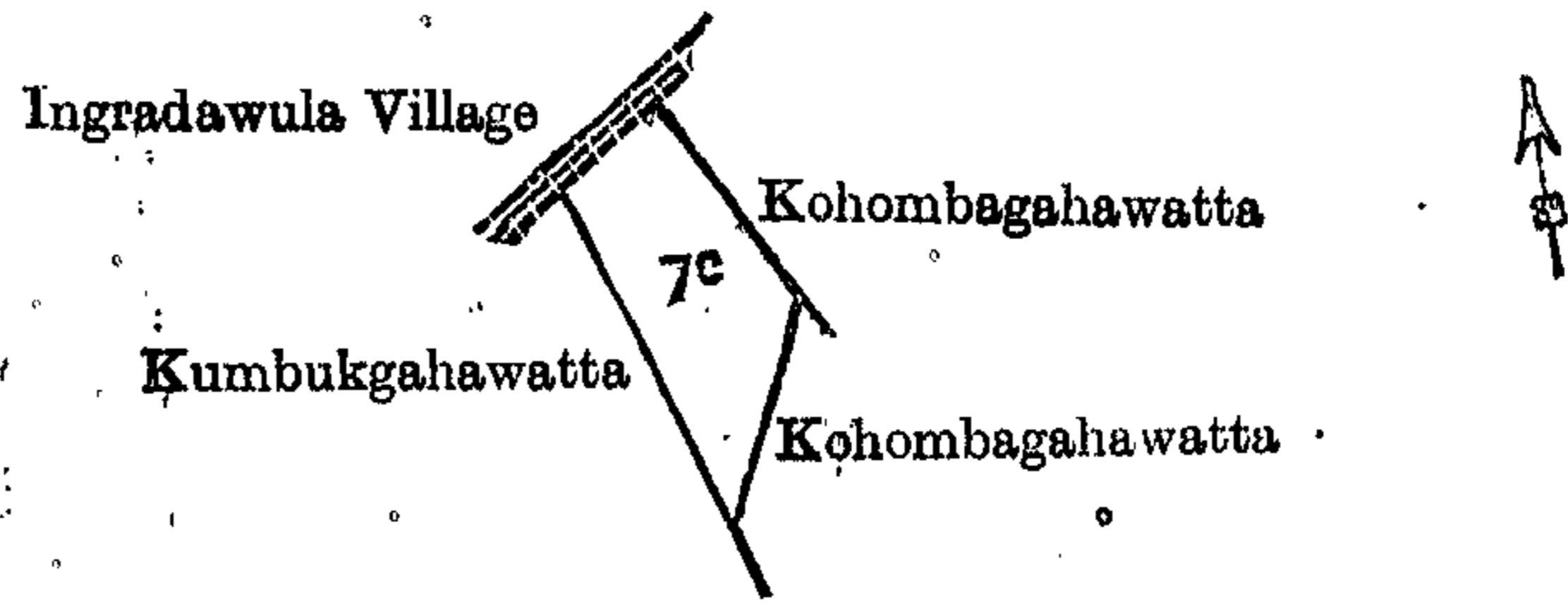
A. H. G. DAWSON,
for Surveyor-General.

II.—Preliminary plan 343.

Situation: Pahala Mohottawa village in Meda Pattu Korale West of Kurunegala District.

Lot.	Name of Land.	Extent, A. R. P.
7c	Kohombagahamulahena	1 0 29

and bounded as follows: on the north by the village limit of Ingradawula, Kohombagahawatta sold by the Crown; on the east by Kohombagahawatta sold by the Crown; on the south and west by Kumbukgahawatta sold by the Crown.



Surveyor-General's Office,
Colombo, October 1, 1912.

Scale of 8 Chains to an Inch.

A. H. G. DAWSON,
for Surveyor-General.

III.—Preliminary plan 343.

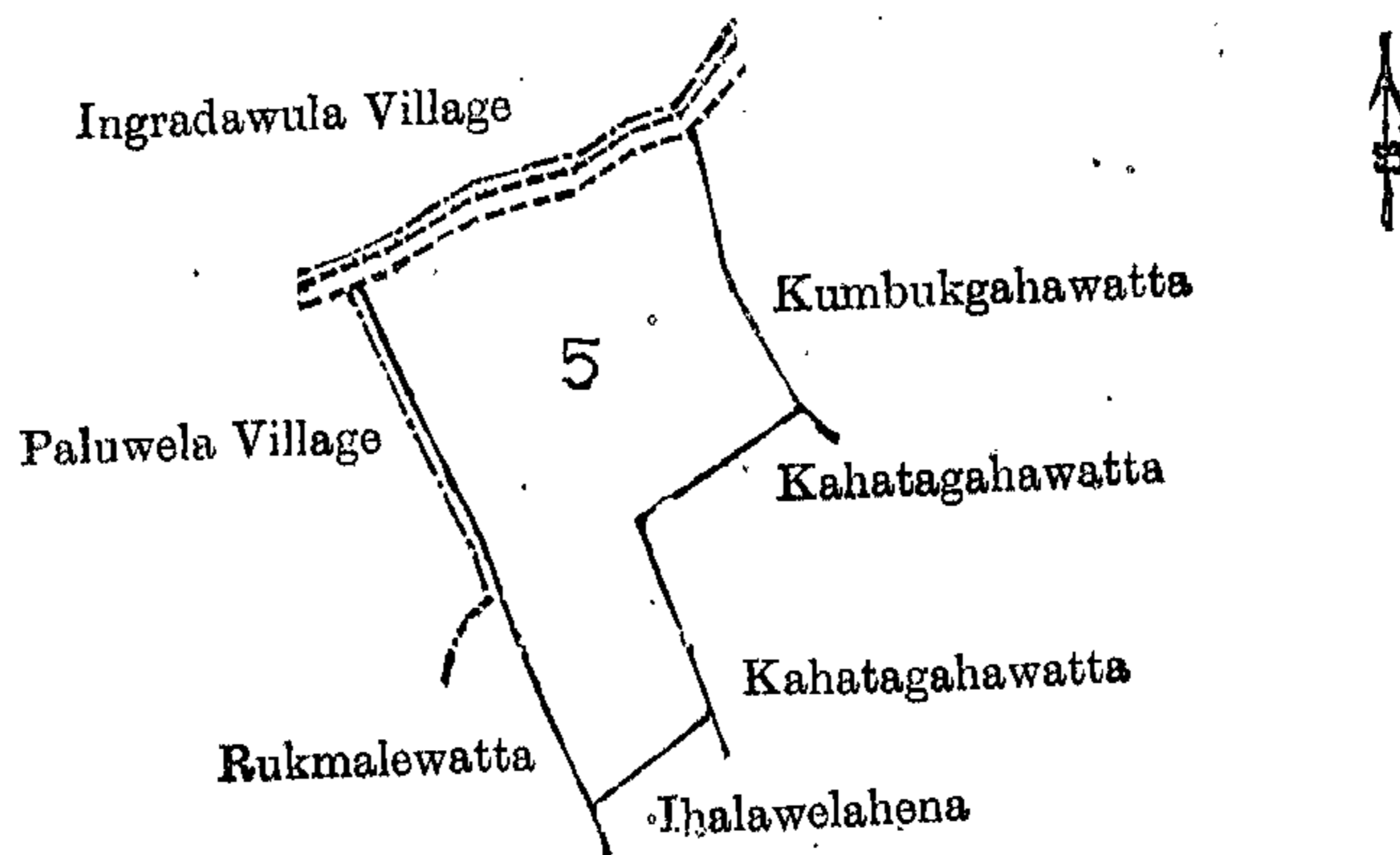
Situation : Pahala Mohottawa village in Meda Pattu West Korale of Kurunegala District.

Lot.	Name of Land.	Extent, A. R. P.
5	Ihalawelahena, Migahamulahena	4 3 39

and bounded as follows : on the north by the village limit of Ingradawula ; on the east by Kumbukgahawatta sold by the Crown, Kahatagahawatta sold by the Crown ; on the south by Ihalawelahena sold by the Crown ; on the west by Rukmalewatta claimed by Jayasundara Mudiyansele Nonahami and others, the village limit of Paluwela.

April 4, 1913.

J. M. DAVIES,
Special Officer.



Surveyor-General's Office,
Colombo, October 1, 1912.

Scale of 8 Chains to an Inch.

A. H. G. DAWSON,
for Surveyor-General.

Kurunegala S. O. No. 580.

Order under Section 2 of "The Waste Lands Ordinances of 1897, 1899, 1900, and 1903," declaring Lands to be Crown Property.

In the matter of the lands commonly called or known as Veridiyaya (encroachment on road), Veridiyaya (encroachment on reservation), Veridiyaya, situate in the village of Elibichchiya, in the Meda Pattu Korale East of the Katugampola hatpattu of the Kurunegala District, in the North-Western Province, and of "The Waste Lands Ordinances of 1897, 1899, 1900, and 1903."

THE notice required by section 1 of "The Waste Lands Ordinances of 1897, 1899, 1900, and 1903," having been duly published in manner prescribed by that section in respect of the above-named lands (*vide* Notice No. 4,365), and no claim having been made to the said lands or to any interest therein within the period of three months from the date specified in the said notice, I, John Murray Davies, Special Officer appointed under section 28 of the said Ordinances, under and by virtue of the powers vested in me in that behalf by section 2 of the said Ordinances, do hereby, on April 4, 1913, order and declare that the said lands, as more fully described herein below, situate in the village of Elibichchiya, in the Meda Pattu Korale East of the Katugampola hatpattu of the Kurunegala District, in the North-Western Province, and shown as lots 7a, 10, 10a, 11a in preliminary plan 356 and in the annexed diagrams, and containing in extent 2 acres 1 rood and 1 perch, are the property of the Crown.

Description of the Lands referred to.

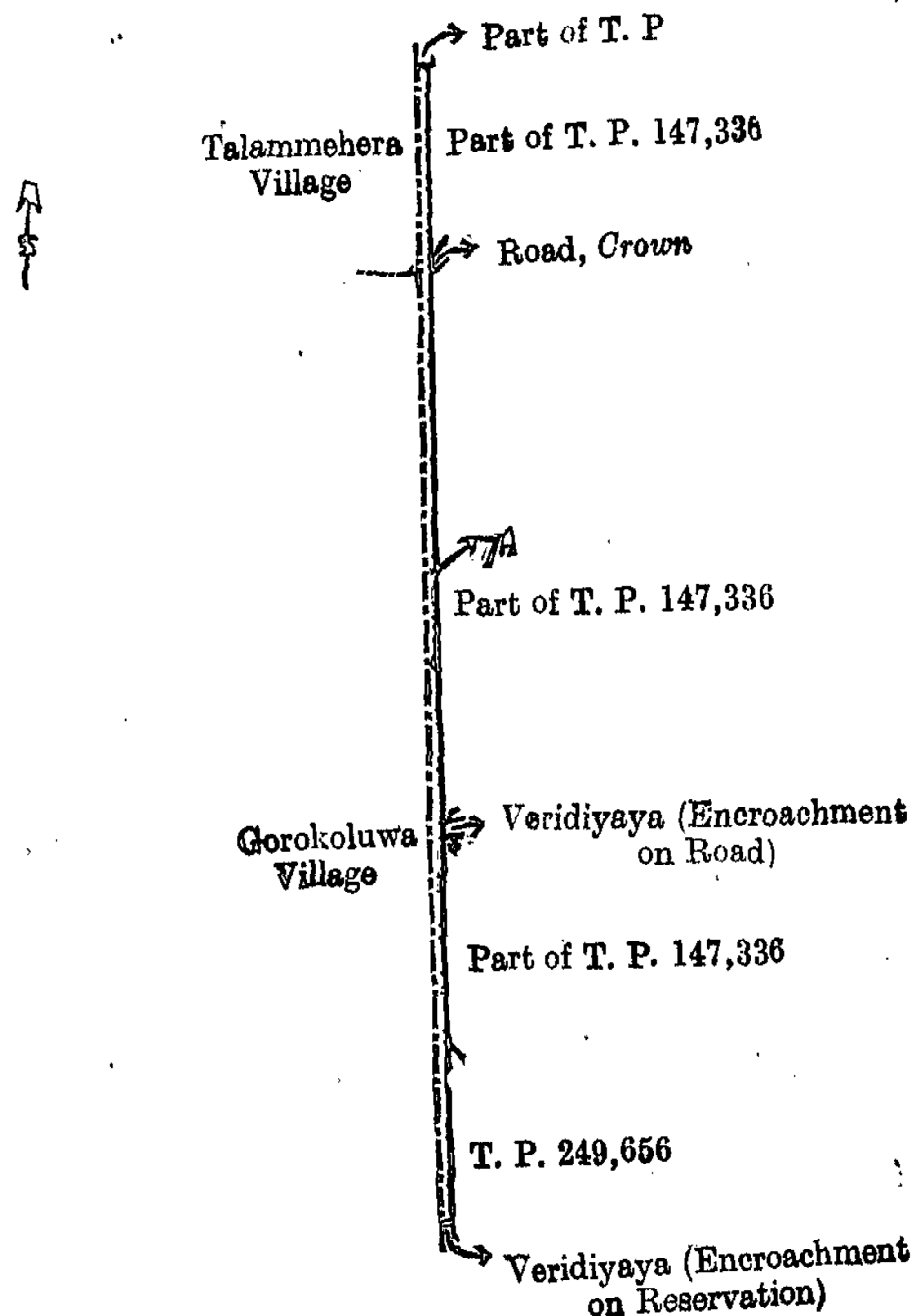
The following lots situated in the village of Elibichchiya, in the Meda Pattu Korale East of the Katugampola hatpattu of the Kurunegala District, in the North-Western Province, as described in the annexed diagrams :—

I.—Preliminary plan 356.

Situation : Elibichchiya village in Meda Pattu Korale East of Kurunegala District.

Lot.	Name of Land.	Extent, A. R. P.
7a	Veridiyaya (encroachment on road)	0 3 26

and bounded as follows : on the north by part of T. P. 249,655 ; on the east by part of T. P. 147,336, road declared to be the property of the Crown under the Waste Lands Ordinances, part of T. P. 147,336, Veridiyaya (encroachment on road) by owners of T. P. 147,336, part of T. P. 147,336, T. P. 249,656 ; on the south by Veridiyaya (encroachment on reservation) by heirs of Don Philip Wijewardana Muhandiram of Sedawatta ; on the west by the village limit of Gorokoluwa, the village limit of Talammehera.



Surveyor-General's Office,
Colombo, January 20, 1912.

Scale of 8 Chains to an Inch.

A. H. G. DAWSON,
for Surveyor-General.

II.—Preliminary plan 356.

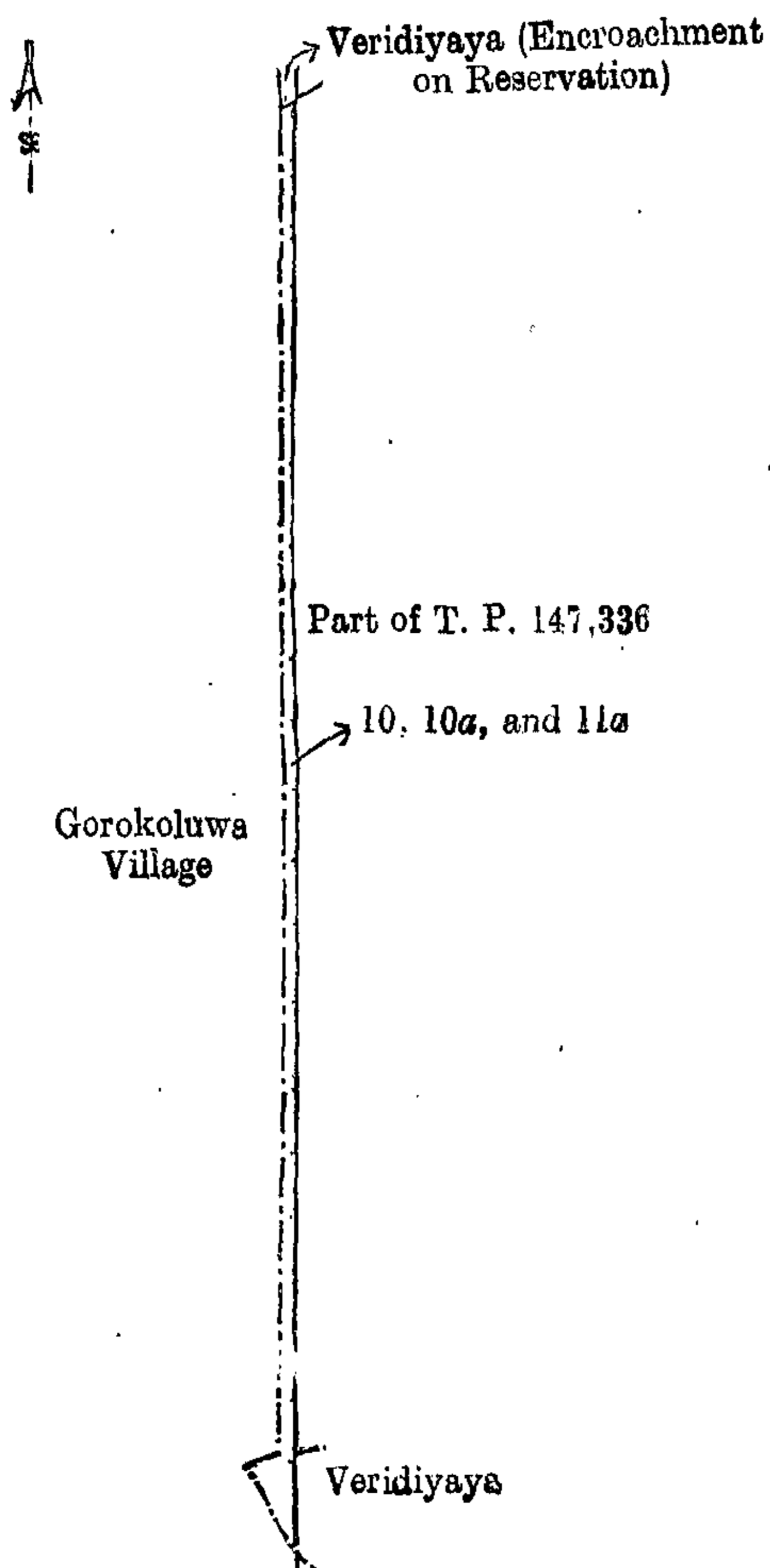
Situation : Elibichehiya village in Meda Pattu Korale East of Kurunegala District.

Lot.	Name of Land.	Extent, A. R. P.
10	Veridiyaya (encroachment on reservation)	1 0 2
10a	Do. (do.)	0 0 30
11a	Veridiyaya	0 0 23
		1 1 15

and bounded as follows : on the north by Veridiyaya (encroachment on reservation) by heirs of Don Philip Wijewardana, Muhandiram of Sedawatta ; on the east by part of T. P. 147,336, Veridiyaya claimed by the owners of T. P. 147,336 ; on the south and west by the village limit of Gorokoluwa.

April 4, 1913.

J. M. DAVIES,
Special Officer.



Surveyor-General's Office,
Colombo, January 20, 1912.

Scale of 8 Chains to an Inch

A. H. G. DAWSON,
for Surveyor-General.

Kurunegala S. O. No. 581.

Order under Section 2 of "The Waste Lands Ordinances of 1897, 1899, 1900, and 1903,"
declaring Land to be Crown Property.

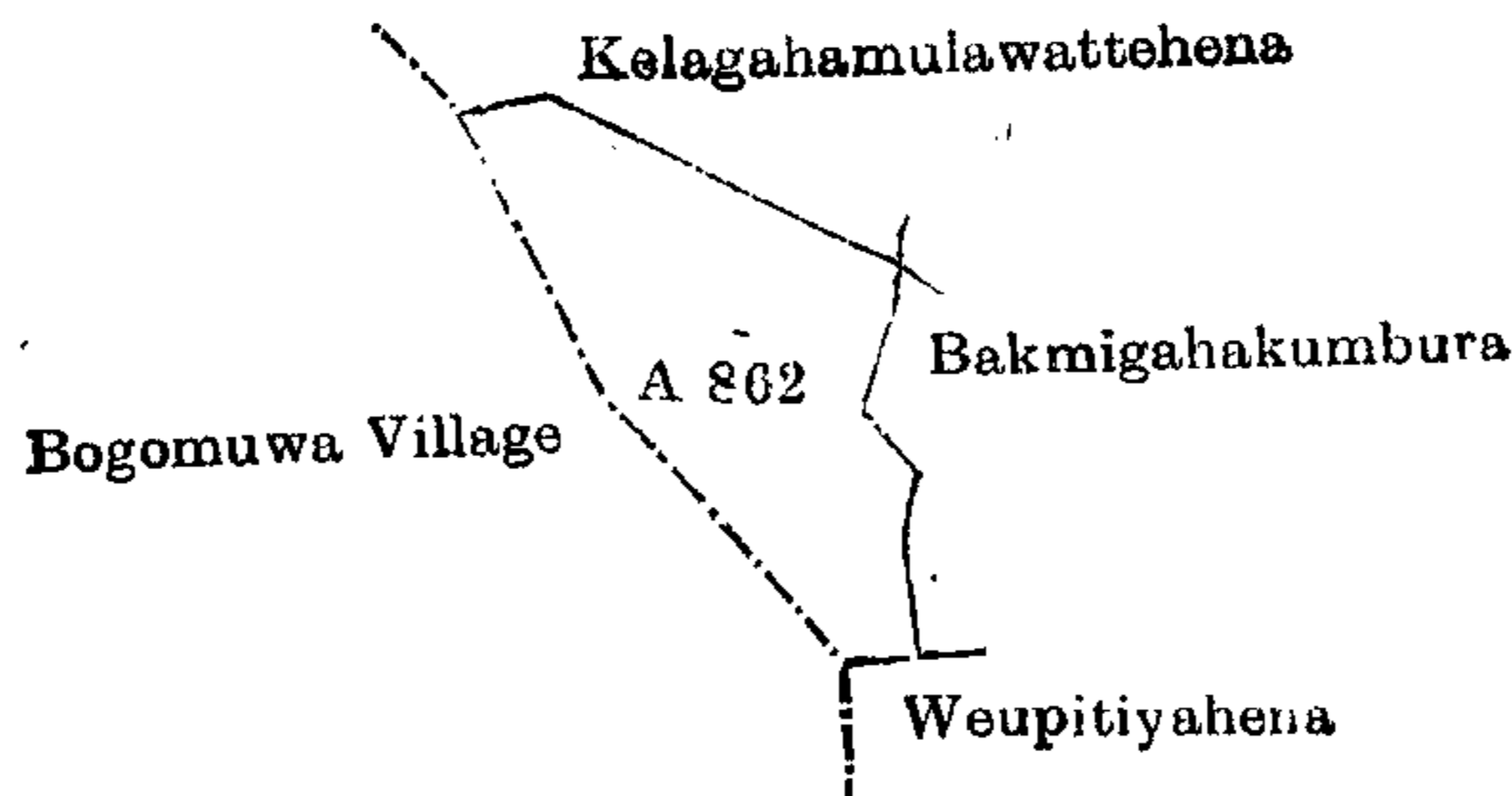
In the matter of the land commonly called or known as Galandahena, situate in the village of Mahamukalanyaya, in the Mahagalboda Egoda korale of the Hiriyala hatpattu of the Kurunegala District, in the North-Western Province, and of "The Waste Lands Ordinances of 1897, 1899, 1900, and 1903."

THE notice required by section 1 of "The Waste Lands Ordinances of 1897, 1899, 1900, and 1903," having been duly published in manner prescribed by that section in respect of the above-named land (*vide* Notice No. 4,625), and no claim having been made to the said land or to any interest therein within the period of three months from the date specified in the said notice, I, John Murray Davies, Special Officer appointed under section 28 of the said Ordinances, under and by virtue of the powers vested in me in that behalf by section 2 of the said Ordinances, do hereby, on April 11, 1913, order and declare that the said land, as more fully described herein below, situate in the village of Mahamukalanyaya, in the Mahagalboda Egoda korale of the Hiriyala hatpattu of the Kurunegala District, in the North-Western Province, and shown as lot A 862 in preliminary plan 1,931 and in the annexed diagram, and containing in extent 2 roods and 26 perches, is the property of the Crown.

Description of the Land referred to.

The land commonly called or known as Galandahena, situate in the village of Mahamukalanyaya, in the Mahagalboda Egoda korale of the Hiriyala hatpattu of the Kurunegala District, in the North-Western Province, containing in extent 2 roods and 26 perches, and shown as lot A 862 in preliminary plan 1,931, and in the annexed diagram, and bounded as follows: on the north by Kelagahamulawattahena claimed by Weerakon Mudiyansele Ranhamy and another; on the east by Bakmigahakumbura claimed by Ukku Banda Vidane; on the south by Weupitiahena sold by the Crown; on the west by the village limit of Bogomuwa.

April 11, 1913.

J. M. DAVIES,
Special Officer.Surveyor-General's Office,
Colombo, October 2, 1912.

Scale of 4 Chains to an Inch.

A. H. G. DAWSON,
for Surveyor-General.

Kurunegala S. O. No. 582.

Order under Section 2 of "The Waste Lands Ordinances of 1897, 1899, 1900, and 1903,"
declaring Lands to be Crown Property.

In the matter of the lands commonly called or known as Gansabhawa road, Madinagewelewattagala, &c., situate in the village of Kurenepola, in the Tiragandahe korale of the Weudawili hatpattu of the Kurunegala District, in the North-Western Province, and of "The Waste Lands Ordinances of 1897, 1899, 1900, and 1903."

THE notice required by section 1 of "The Waste Lands Ordinances of 1897, 1899, 1900, and 1903," having been duly published in manner prescribed by that section in respect of the above-named lands (*vide* Notice No. 4,680), and no claim having been made to the said lands or to any interest therein within the period of three months from the date specified in the said notice, I, John Murray Davies, Special Officer appointed under section 28 of the said Ordinances, under and by virtue of the powers vested in me in that behalf by section 2 of the said Ordinances, do hereby, on April 11, 1913, order and declare that the said lands, as more fully described herein below, situate in the village of Kurenepola, in the Tiragandahe korale of the Weudawili hatpattu of the Kurunegala District, in the North-Western Province, and shown as lots 2b, 6a, 3b, 3j, 12i, 12n, 24b, 27t, 24e, 27d, 7c, 27af, and 27x in preliminary plan 1,012, and in the annexed diagrams, and containing in extent 7 acres 2 roods and 34 perches, are the property of the Crown.

Description of the Lands referred to.

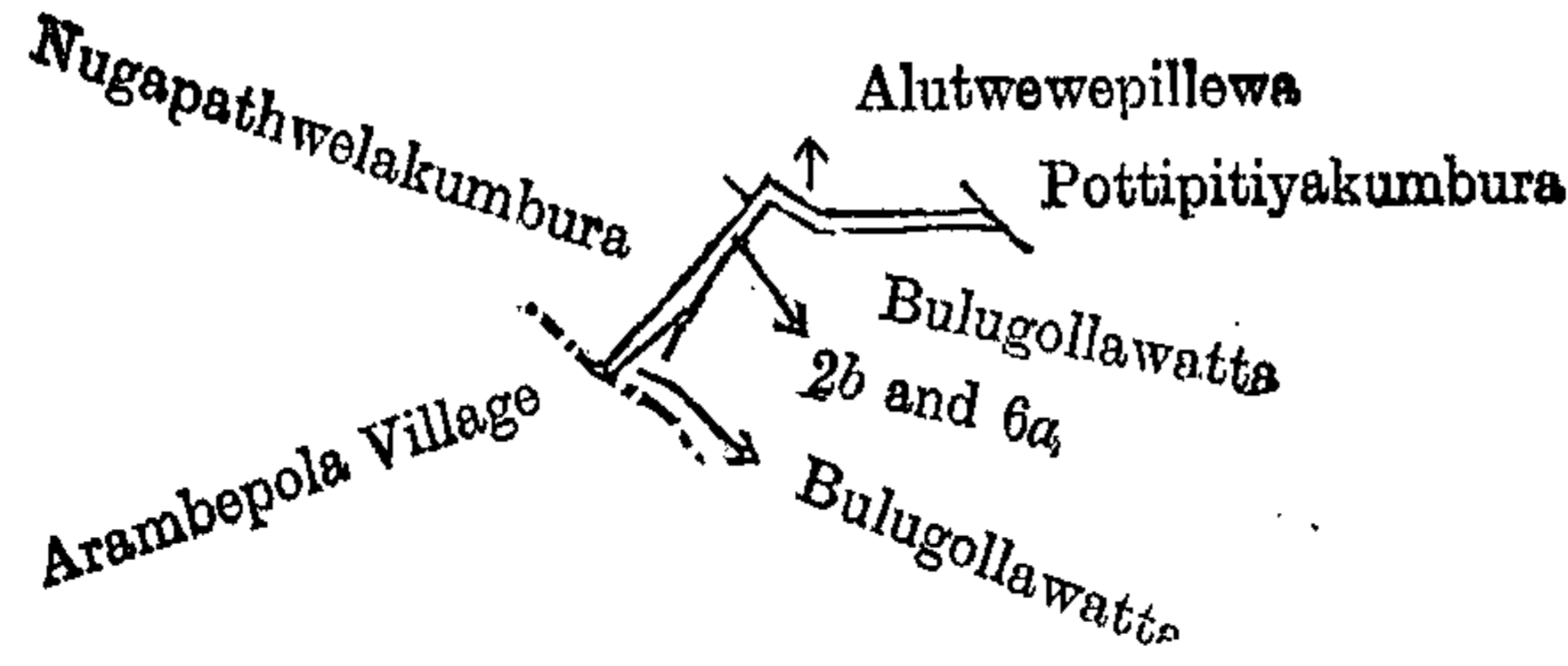
The following lots situated in the village of Kurenepola, in the Tiragandahe korale of the Weudawili hatpattu of the Kurunegala District, in the North-Western Province, as described in the annexed diagrams:—

I.—Preliminary plan 1,012.

Situation: Kurenepola village in Tiragandahe korale of Kurunegala District.

Lot.	Name of Land.	Extent, A.	R.	P.
2b	Gansabhawa road	0	0	11
6a	Do.	0	0	11
		0	0	22

and bounded as follows: on the north by Alutwewapillewa claimed by Bastian Perera; on the east by Pottipitiyakumbura claimed by A. B. Perera; on the south by Bulugollawatta claimed by Taka Duraya, the village limit of Arambepola; on the west by Nugapathwelakumbura claimed by A. B. Perera and others.



Surveyor-General's Office,
Colombo, September 25, 1911.

Scale of 8 Chains to an Inch.

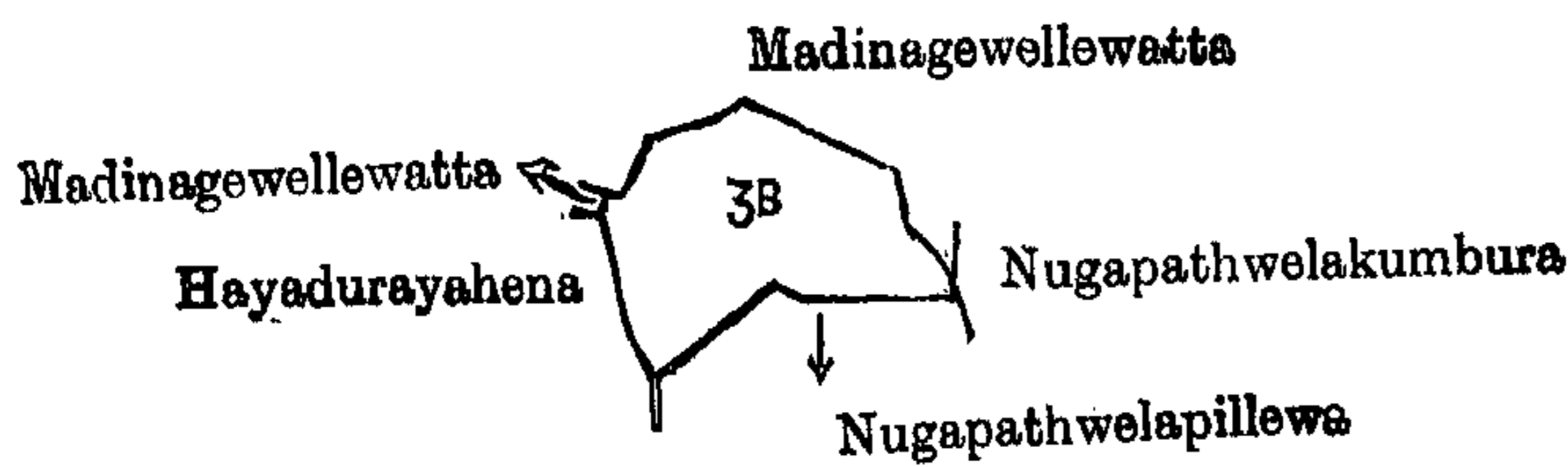
A. H. G. DAWSON,
for Surveyor-General.

II.—Preliminary plan 1,012.

Situation: Kurenpola village in Tiragandahe korale of Kurunegala District.

Lot.	Name of Land.	Extent, A. R. P.
3b	Madinagewelewattagala	1 1 19

and bounded as follows: on the north by Madinagewelewatta claimed by D. John; on the east by Madinagewelewatta claimed by D. John, Nugapathwelakumbura claimed by W. Salathial; on the south by Nugapathwelapillewa claimed by Salathial Maha Duraya; on the west by Hayadurayahena claimed by Bastian Perera, Madinagewelewatta claimed by D. John.



Surveyor-General's Office,
Colombo, September 25, 1911.

Scale of 8 Chains to an Inch.

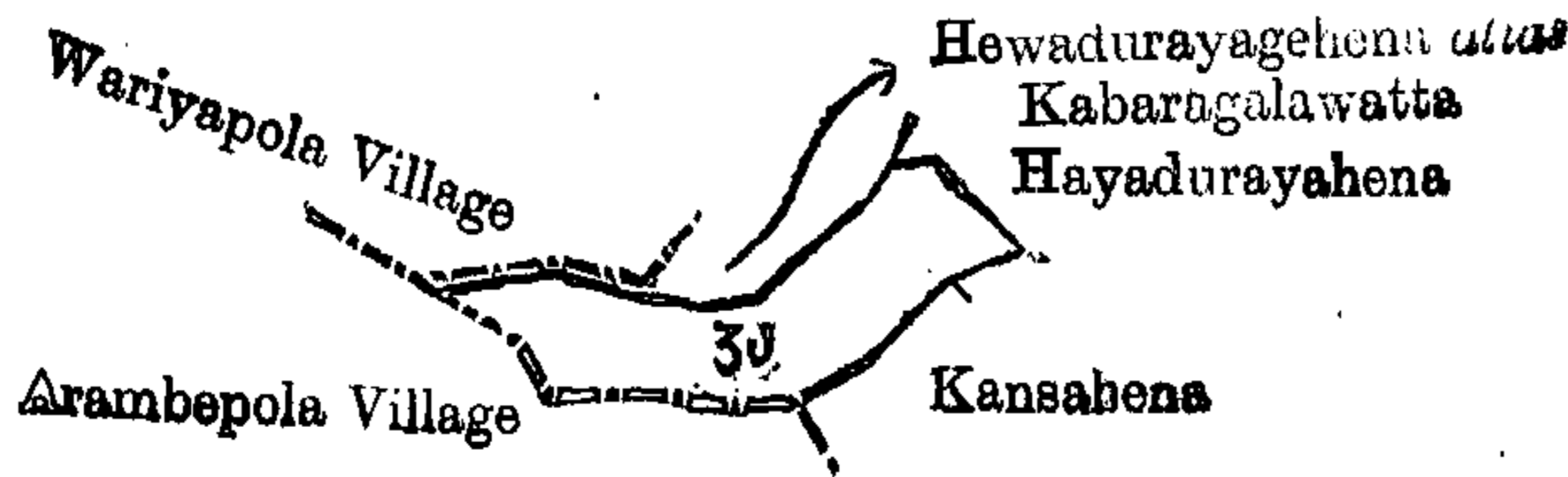
A. H. G. DAWSON,
for Surveyor-General.

III.—Preliminary plan 1,012.

Situation: Kurenpola village in Tiragandahe korale of Kurunegala District.

Lot.	Name of Land.	Extent, A. R. P.
3j	Kuheragala	1 1 2

and bounded as follows: on the north by the village limit of Wariyapola, Hewadurayagehena *alias* Kabaragalawatta claimed by Wariyapola Bastian; on the east by Hayadurayahena claimed by Bastian Perera; on the south by Kansahena claimed by Menikrala, the village limit of Arambepola; on the west by the village limit of Arambepola.



Surveyor-General's Office,
Colombo, September 25, 1911.

Scale of 8 Chains to an Inch.

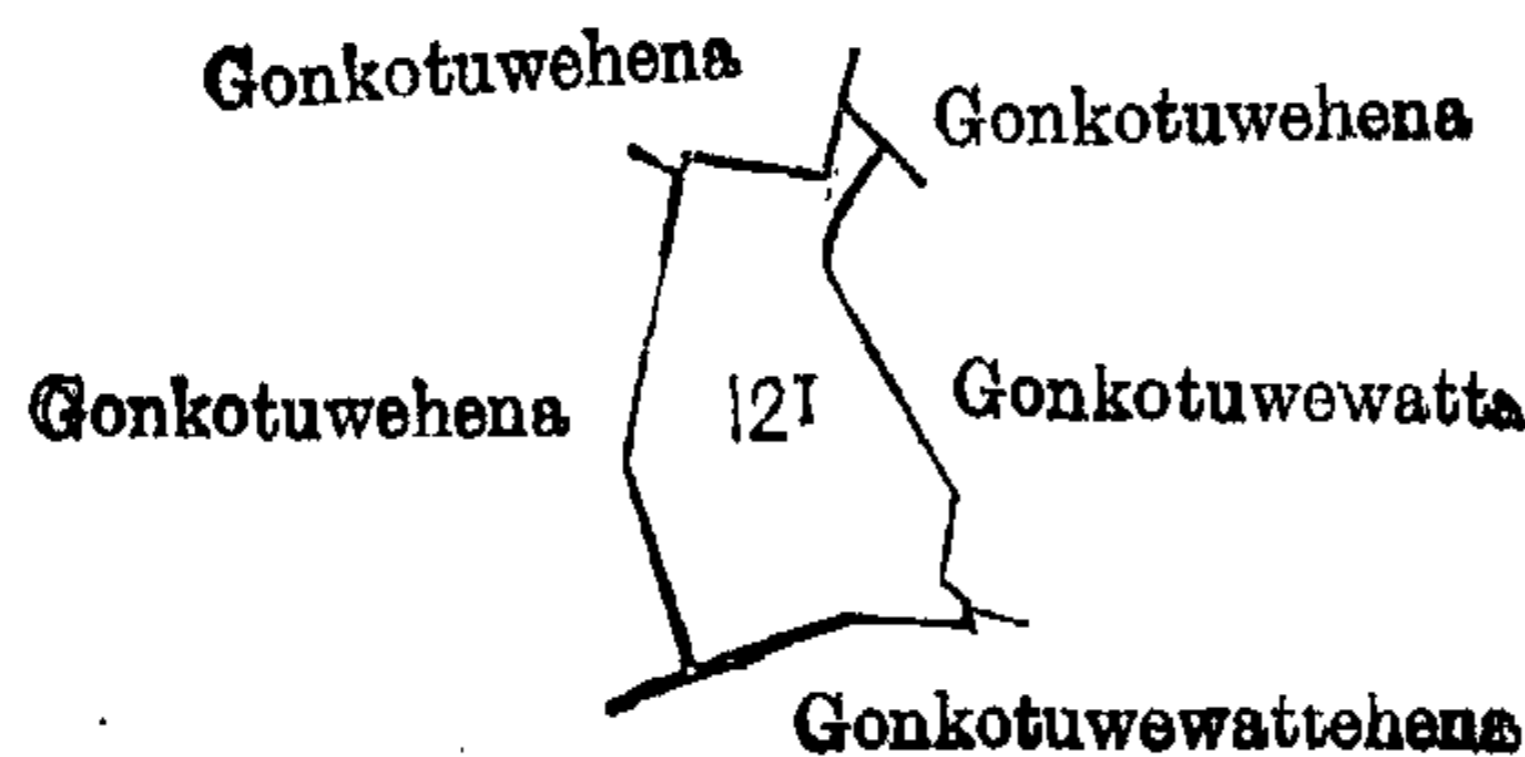
A. H. G. DAWSON,
for Surveyor-General.

IV.—Preliminary plan 1,012.

Situation: Kurenpola village in Tiragandahe korale of Kurunegala District.

Lot.	Name of Land.	Extent, A. R. P.
12i	Gonkotuwehena	1 1 31

and bounded as follows: on the north by Gonkotuwehena claimed by Muttuwa, Gonkotuwehena claimed by Ticka Duraya; on the east by Gonkotuwewatta claimed by Ticka Duraya; on the south by Gonkotuwewattahena claimed by Ticka Duraya; on the west by Gonkotuwehena claimed by Ticka Duraya.



Surveyor-General's Office,
Colombo, September 25, 1911.

Scale of 8 Chains to an Inch.

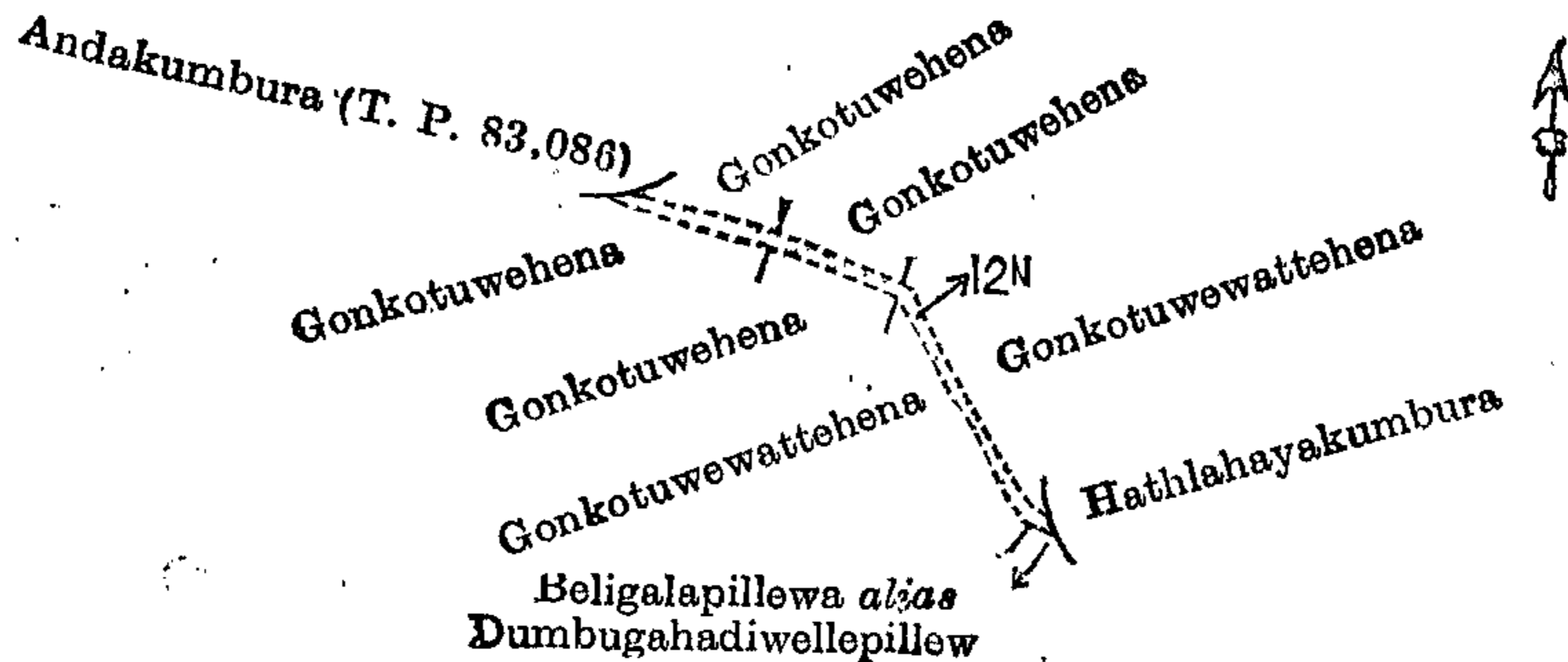
A. H. G. DAWSON,
for Surveyor-General.

V.—Preliminary plan 1,012.

Situation: Kurenpola village in Tiragandahe korale of Kurunegala District.

Lot.	Name of Land.	Extent, A. R. P.
12n	Gansabhawa road	0 0 39

and bounded as follows: on the north by Andakumbura (T. P. 83,086), Gonkotuwehena claimed by Muttuwa, Gonkotuwehena claimed by Ticka Duraya; on the east by Gonkotuwewattahena claimed by Ticka Duraya and Gakop, Hathlahayakumbura claimed by W. Charles and others; on the south by Beligalapillewa *alias* Dumbugahadiwellepillewa claimed by Motuwa; on the west by Gonkotuwewattahena claimed by Ticka Duraya and Gakop, Gonkotuwehena claimed by Ticka Duraya, Gonkotuwehena claimed by Muttuwa.



Surveyor-General's Office,
Colombo, September 25, 1911.

Scale of 8 Chains to an Inch.

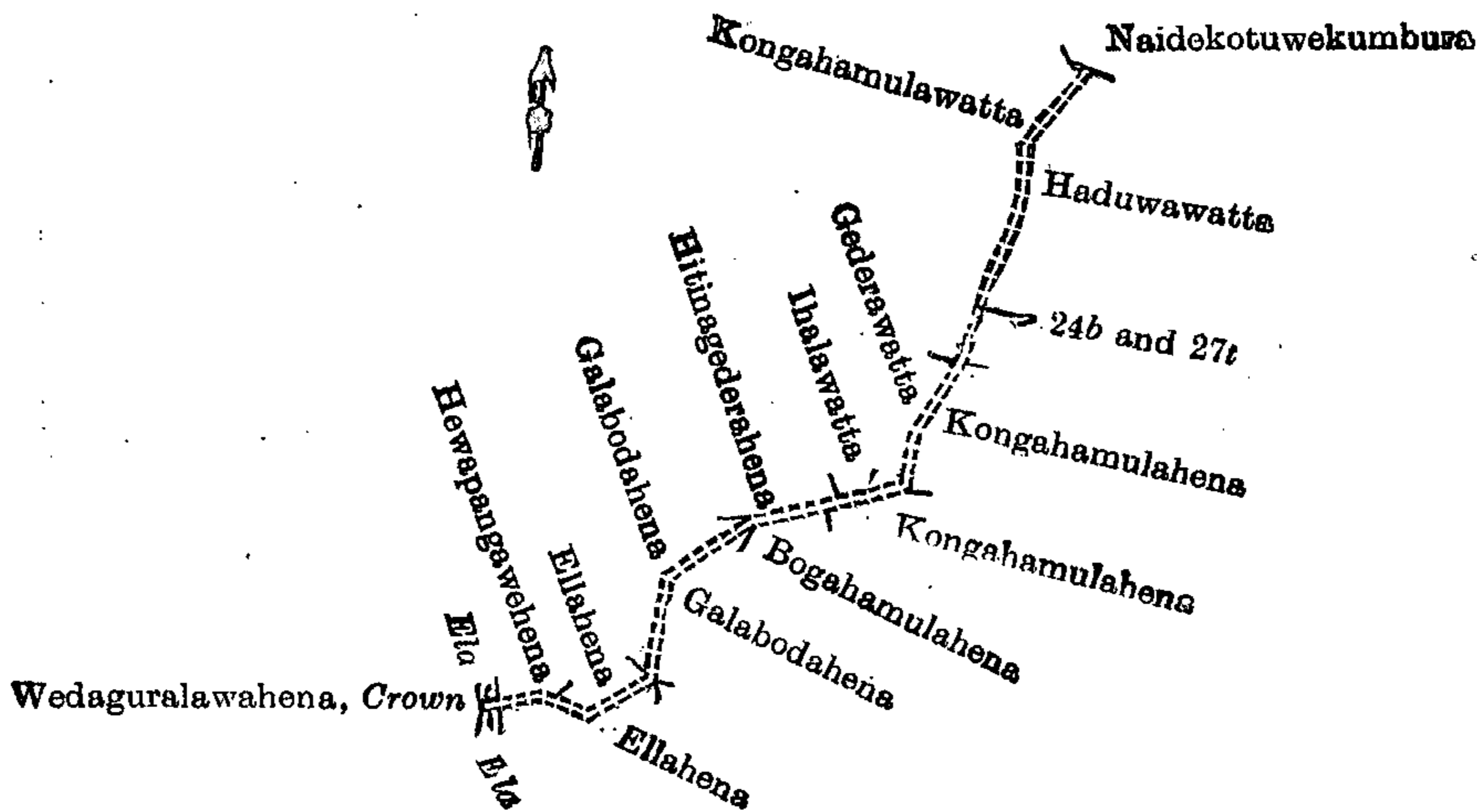
A. H. G. DAWSON,
for Surveyor-General.

VI.—Preliminary plan 1,012.

Situation : Kurenpola village in Tiragandahe korale of Kurunegala District.

Lot.	Name of Land.	Extent, A. R. P.
24b	Cemetery road	0 0 18
27t	Do.	0 0 39
		0 1 17

and bounded as follows : on the north by Hewapangawehena claimed by Siri and others, Ellahena claimed by George and others, Galabodahena claimed by Tikduraya, Hitinagedarahena claimed by Aruma, Ihalawatta claimed by Mohota, Gedarawatta claimed by Motuwa, Kongahamulawatta claimed by Abada and others, Naidekotuwekumbura claimed by W. Salatial (Maha Duraya) ; on the east by Haduwawatta claimed by Gakop, Kongahamulahena claimed by Kiriya ; on the south by Kongahamulahena claimed by Ragalesa and others, Bogahamulahena claimed by Tikaduraya, Galabodahena claimed by ditto, Ellahena claimed by George and others ; on the west by an ela (Wedaguralawahena claimed by the Crown).



Surveyor-General's Office,
Colombo, September 25, 1911.

Scale of 8 Chains to an Inch.

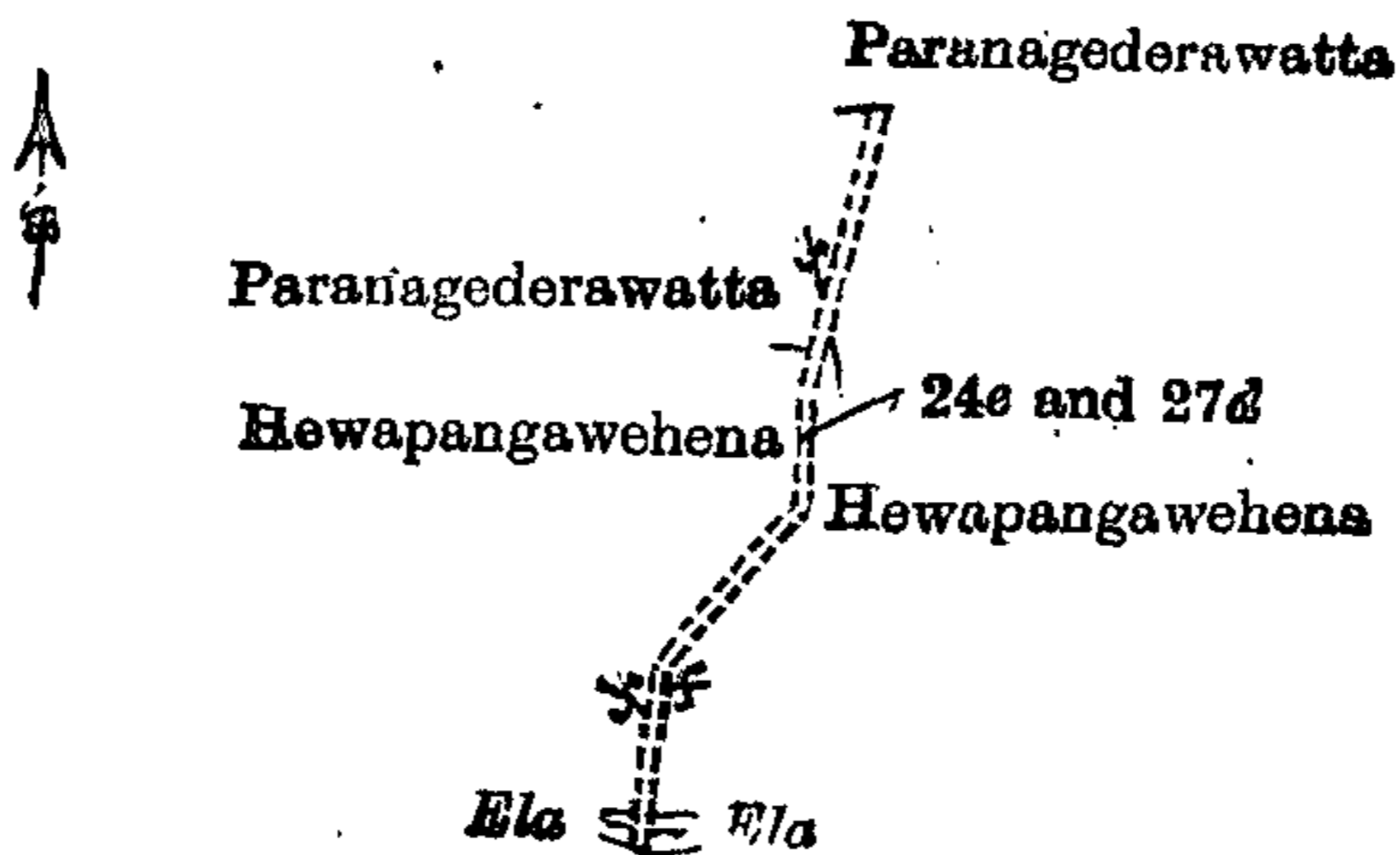
A. H. G. DAWSON,
for Surveyor-General.

VII.—Preliminary plan 1,012.

Situation : Kurenpola village in Tiragandahe korale of Kurunegala District.

Lot.	Name of Land.	Extent, A. R. P.
24c	Cemetery road	0 0 5
27d	Do.	0 0 15
		0 0 20

and bounded as follows : on the north by Paranagedarawatta claimed by Siri and others ; on the east by Paranagedarawatta claimed by M. Sirie and others, Hewapangawehena claimed by Siriya and others ; on the south by an ela ; on the west by Hewapangawehena claimed by Siriya and others, Paranagedarawatta claimed by Siri and others.



Surveyor-General's Office,
Colombo, September 25, 1911.

Scale of 8 Chains to an Inch.

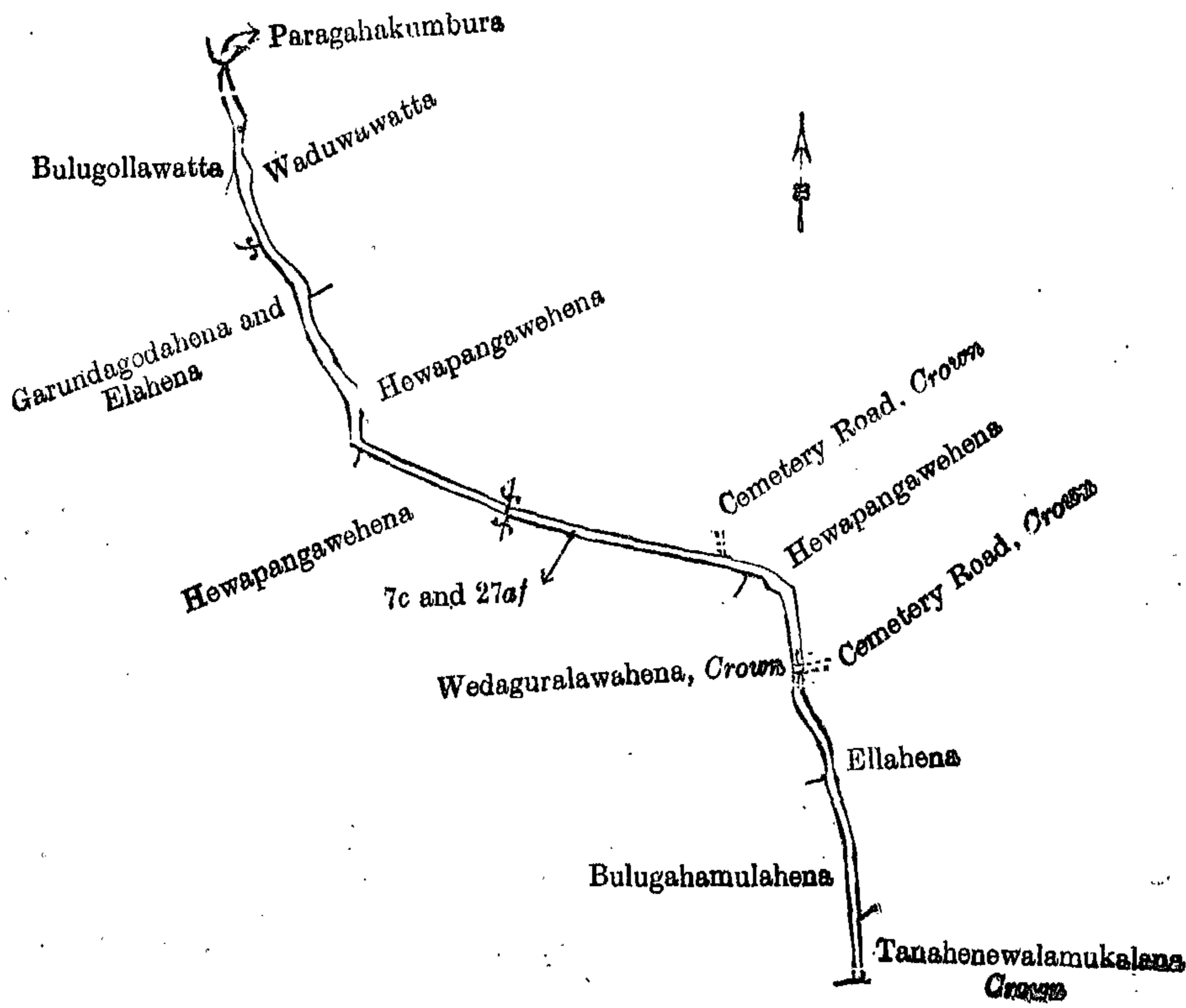
A. H. G. DAWSON,
for Surveyor-General.

VIII.—Preliminary plan 1,012.

Situation : Kurenpola village in Tiragandahe korale of Kurunegala District.

Lot.	Name of Land.	Extent, A. R. P.
7c	Ela	0 0 7
27af	Do.	0 2 35
		0 3 2

and bounded as follows : on the north by Paragahakumbura claimed by W. Charles and others, Waduawatta claimed by Charles, Hewapangawehena claimed by Siriya and others, Cemetery road claimed by the Crown ; on the east by Hewapangawehena claimed by Siri and others, Cemetery road claimed by the Crown, Ellahena claimed by George and others, Tanahenewalamukalana claimed by the Crown ; on the south by Tanahenawalamukalana claimed by the Crown, Bulugahamulahena claimed by Salatial Duraya, Wedaguralawahena claimed by the Crown, Hewapangawehena claimed by Siriya and others ; on the west by Garundagodahena and Elahena claimed by Salatial Duraya, Bulugollawatta claimed by ditto.



Surveyor-General's Office,
Colombo, September 25, 1911.

Scale of 8 Chains to an Inch.

A. H. G. DAWSON,
for Surveyor-General.

IX.—Preliminary plan 1,012.

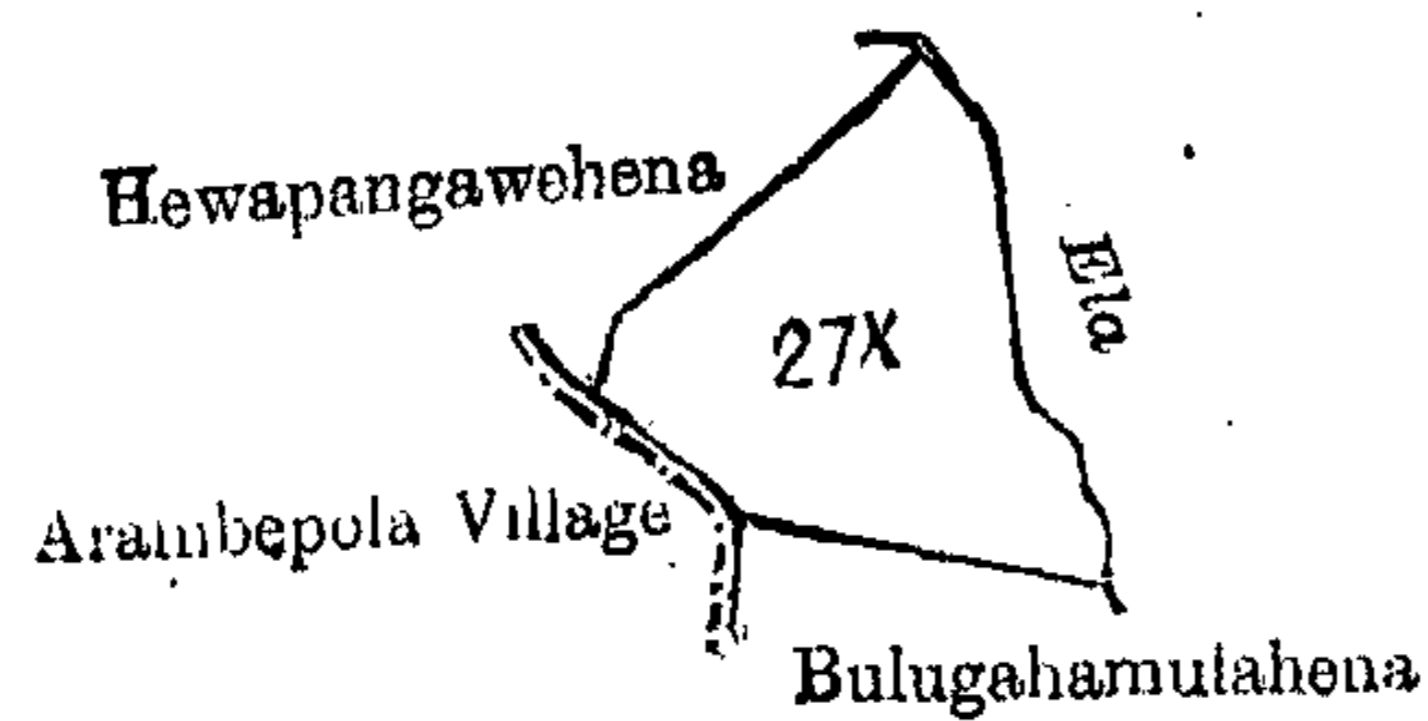
Situation : Kurenpola village in Tiragandahe korale of Kurunegala District.

Lot.	Name of Land.	Extent, A. R. P.
27x	Wedaguralawahena	2 0 2

and bounded as follows : on the north by Hewapangawehena claimed by Siriya and others ; on the east by an ela ; on the south by Bulugahamulahena claimed by Salatial Duraya ; on the west by the village limit of Arambepola.

April 11, 1913.

J. M. DAVIES,
Special Officer



Scale of 4 Chains to an Inch.

Surveyor-General's Office,
Colombo, September 25, 1911.

A. H. G. DAWSON,
for Surveyor-General.

Kurunegala S. O. No. 583.

Order under Section 2 of "The Waste Lands Ordinances of 1897, 1899, 1900, and 1903,"
declaring Lands to be Crown Property.

In the matter of the lands commonly called or known as Balagammanawewa (tank and bund), Gansabhawa road, situate in the village of Balagammana, in the Yatikaha korale of the Katugampola hatpattu, in the Kurunegala District, in the North-Western Province, and of "The Waste Lands Ordinances of 1897, 1899, 1900, and 1903."

THE notice required by section 1 of "The Waste Lands Ordinances of 1897, 1899, 1900, and 1903," having been duly published in manner prescribed by that section in respect of the above-named lands (*vide* Notice No. 4,679), and no claim having been made to the said land or to any interest therein within the period of three months from the date specified in the said notice, I, John Murray Davies, Special Officer appointed under section 28 of the said Ordinances, under and by virtue of the powers vested in me in that behalf by section 2 of the said Ordinances, do hereby, on April 11, 1913, order and declare that the said lands, as more fully described herein below, situate in the village of Balagammana, in the Yatikaha korale of the Katugampola hatpattu of the Kurunegala District, in the North-Western Province, and shown as lots 3, 8, 9, and 10 in preliminary plan 958 and in the annexed diagrams, and containing in extent 6 acres 1 rood and 34 perches, are the property of the Crown.

Description of the Lands referred to.

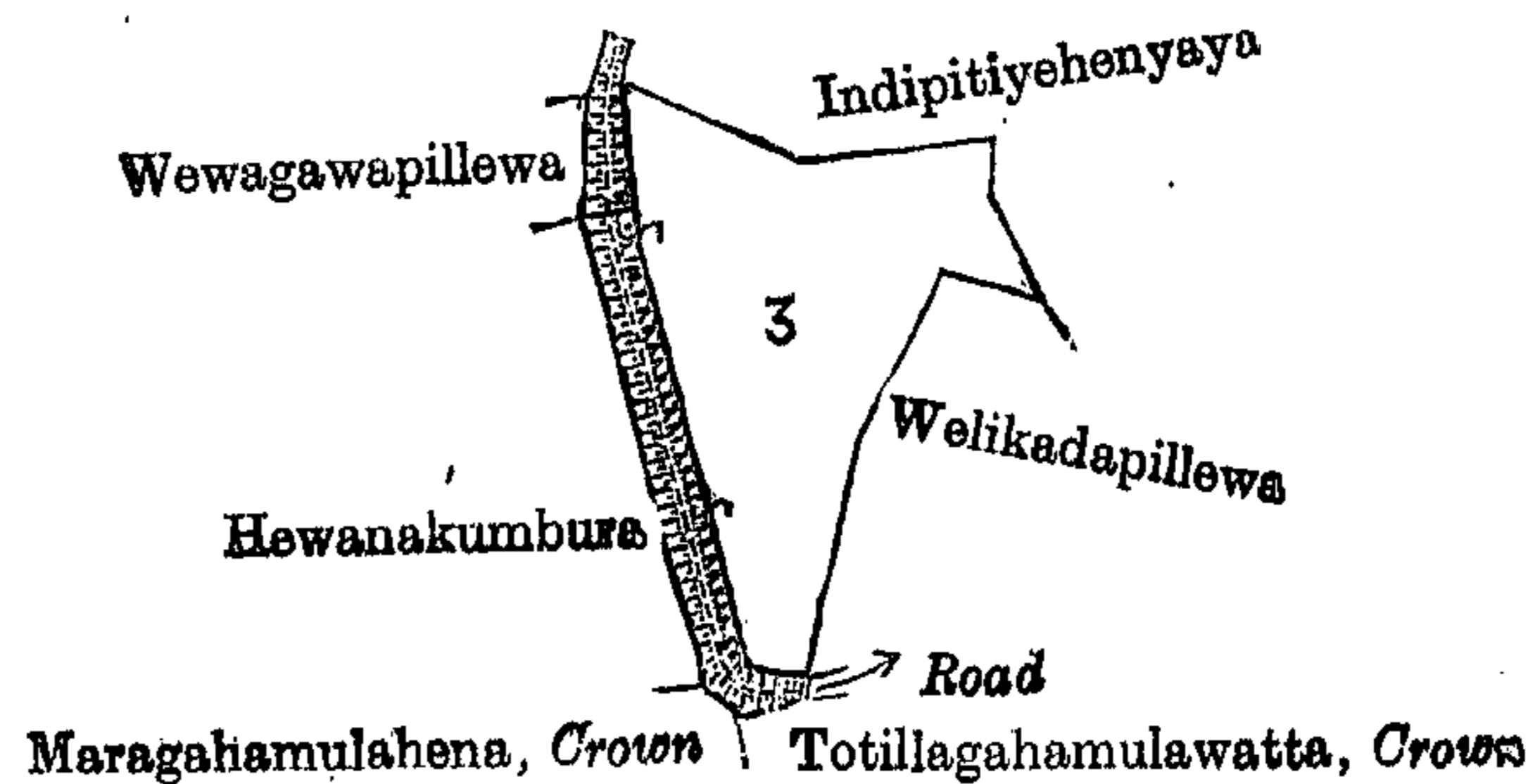
The following lots situated in the village of Balagammana, in the Yatikaha korale of the Katugampola hatpattu of the Kurunegala District, in the North-Western Province, as described in the annexed diagrams:—

I.—Preliminary plan 958.

Situation: Balagammana village in Yatikaha korale of Kurunegala District.

Lot.	Name of Land.	Extent, A. R. P.
3	Balagammanawewa (tank and bund)	3 2 19

and bounded as follows: on the north by Indipitiyehenyaya sold by the Crown; on the east by Indipitiyehenyaya sold by the Crown, Welikadapillewa sold by the Crown; on the south by Totillagahamulawatta claimed by the Crown, Maragahamulahena claimed by the Crown; on the west by Hewanakumbura claimed by Etanda Mudiyansele Sittappuhami, Wewagawapillewa sold by the Crown.



Surveyor-General's Office,
Colombo, October 23, 1912.

Scale of 8 Chains to an Inch.

A. H. G. DAWSON,
for Surveyor-General.

II.—Preliminary plan 958.

Situation: Balagammana village in Yatikaha korale of Kurunegala District.

Lot.	Name of Land.	Extent, A. R. P.
8	Gansabhawa road	0 0 14

and bounded as follows: on the north and east by the village limit of Diyawala; on the south by Indipitiyehenyaya sold by the Crown; on the west by the village limit of Diyawala.



Surveyor-General's Office,
Colombo, October 23, 1912.

Scale of 8 Chains to an Inch.

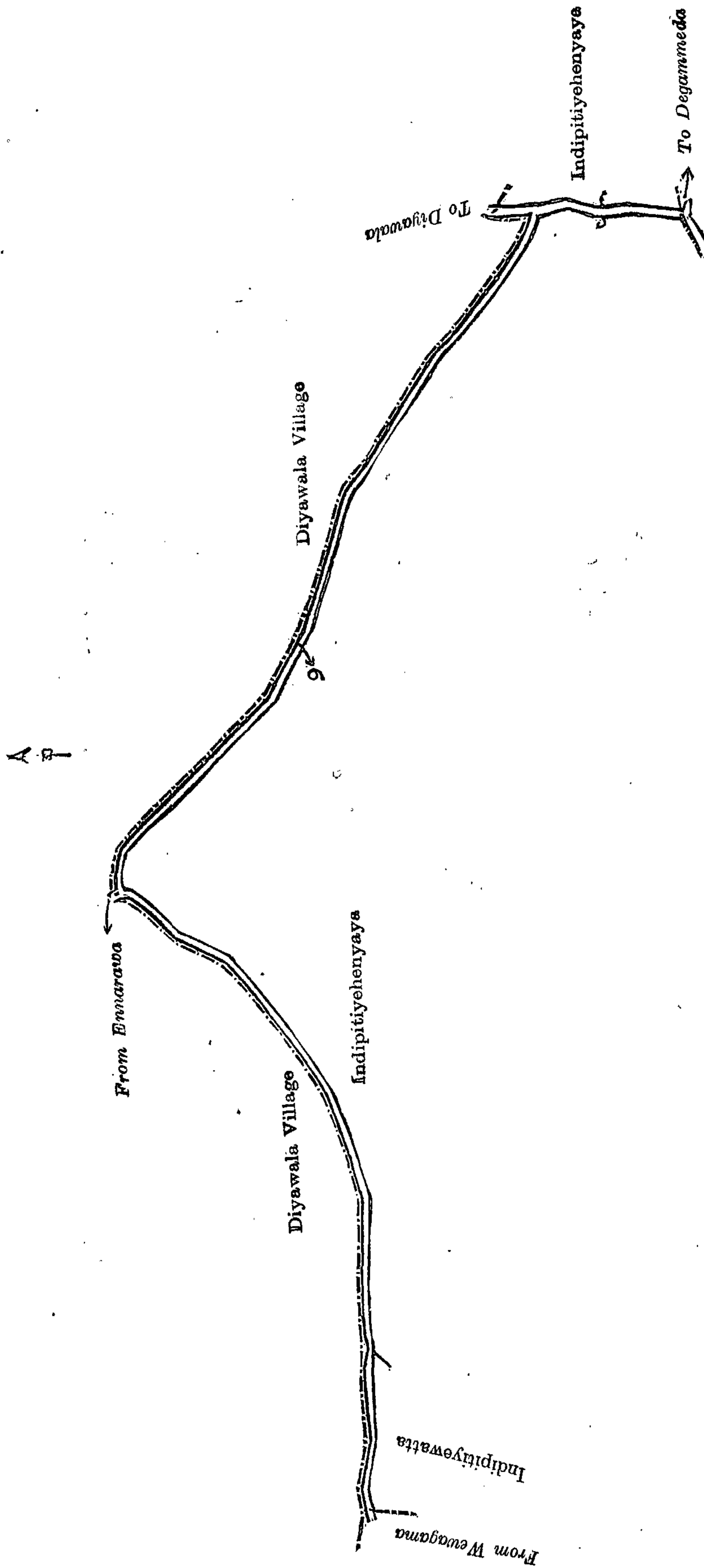
A. H. G. DAWSON,
for Surveyor-General.

III.—Preliminary plan 958.

Situation: Balagammana village in Yatikaha korale of Kurunegala District.

Lot.	Name of Land.	Extent, A. R. P.
9	Gansabhawa road	2 0 38

and bounded as follows: on the north by the village limit of Diyawala; on the east by Indipitiyehenyaya sold by the Crown; on the south by Indipitiyehenyaya sold by the Crown, Indipitiyewatta sold by the Crown; on the west by the village limit of Diyawala.



Surveyor-General's Office,
Colombo, October 23, 1912.

Scale of 8 Chains to an Inch.

A. H. G. DAWSON,
for Surveyor-General.

IV.—Preliminary plan 958.

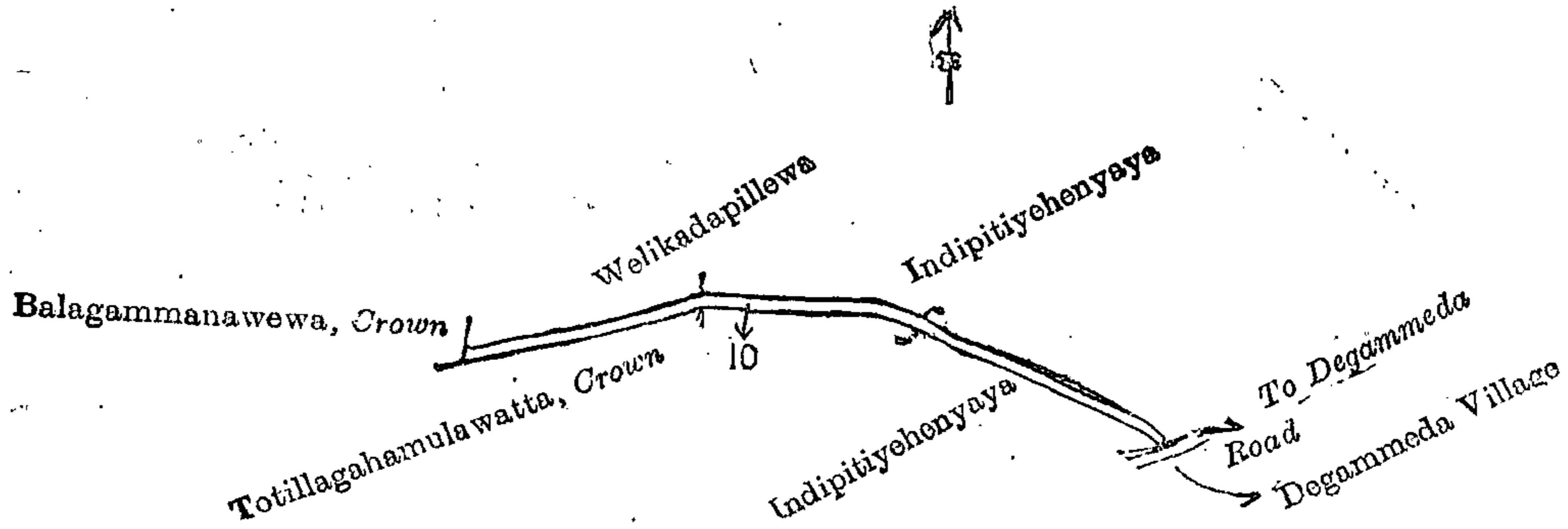
Situation: Balagammana village in Yatikaha korale of Kurunegala District.

Lot.	Name of Land.	Extent, A. R. P.
10	Gansabhawa road	0 2 3

and bounded as follows: on the north by Welikadapillewa sold by the Crown, Indipitiyehenyaya sold by the Crown; on the east by the village limit of Degammeda; on the south by Indipitiyehenyaya sold by the Crown, Totillaghamulawatta claimed by the Crown; on the west by Balagammanawewa claimed by the Crown.

April 11, 1913.

J. M. DAVIES,
Special Officer.



Surveyor-General's Office,
Colombo, October 23, 1912.

Scale of 8 Chains to an Inch.

A. H. G. DAWSON,
for Surveyor-General.

Kurunegala S.O. No. 584.

**Order under Section 2 of "The Waste Lands Ordinances of 1897, 1899, 1900, and 1903,"
declaring Lands to be Crown Property.**

In the matter of the lands commonly called or known as Road, part of Meda-ela (stream), part of Hapukade-oya, situate in the village of Pahala Pallewella, in the Yatikaha korale of the Katugampola hatpattu of the Kurunegala District, in the North-Western Province, and of "The Waste Lands Ordinances of 1897, 1899, 1900, and 1903."

THE notice required by section 1 of "The Waste Lands Ordinances of 1897, 1899, 1900, and 1903," having been duly published in manner prescribed by that section in respect of the above-named lands (*vide* Notice No. 4,666), and no claim having been made to the said lands or to any interest therein within the period of three months from the date specified in the said notice, I, John Murray Davies, Special Officer appointed under section 28 of the said Ordinances, under and by virtue of the powers vested in me in that behalf by section 2 of the said Ordinances, do hereby, on April 4, 1913, order and declare that the said lands, as more fully described herein below, situate in the village of Pahala Pallewella, in the Yatikaha korale of the Katugampola hatpattu of the Kurunegala District, in the North-Western Province, and shown as lots 8, 9, and 10 in preliminary plan 961 and in the annexed diagrams, and containing in extent 1 acre 3 roods and 21 perches, are the property of the Crown.

Description of the Lands referred to.

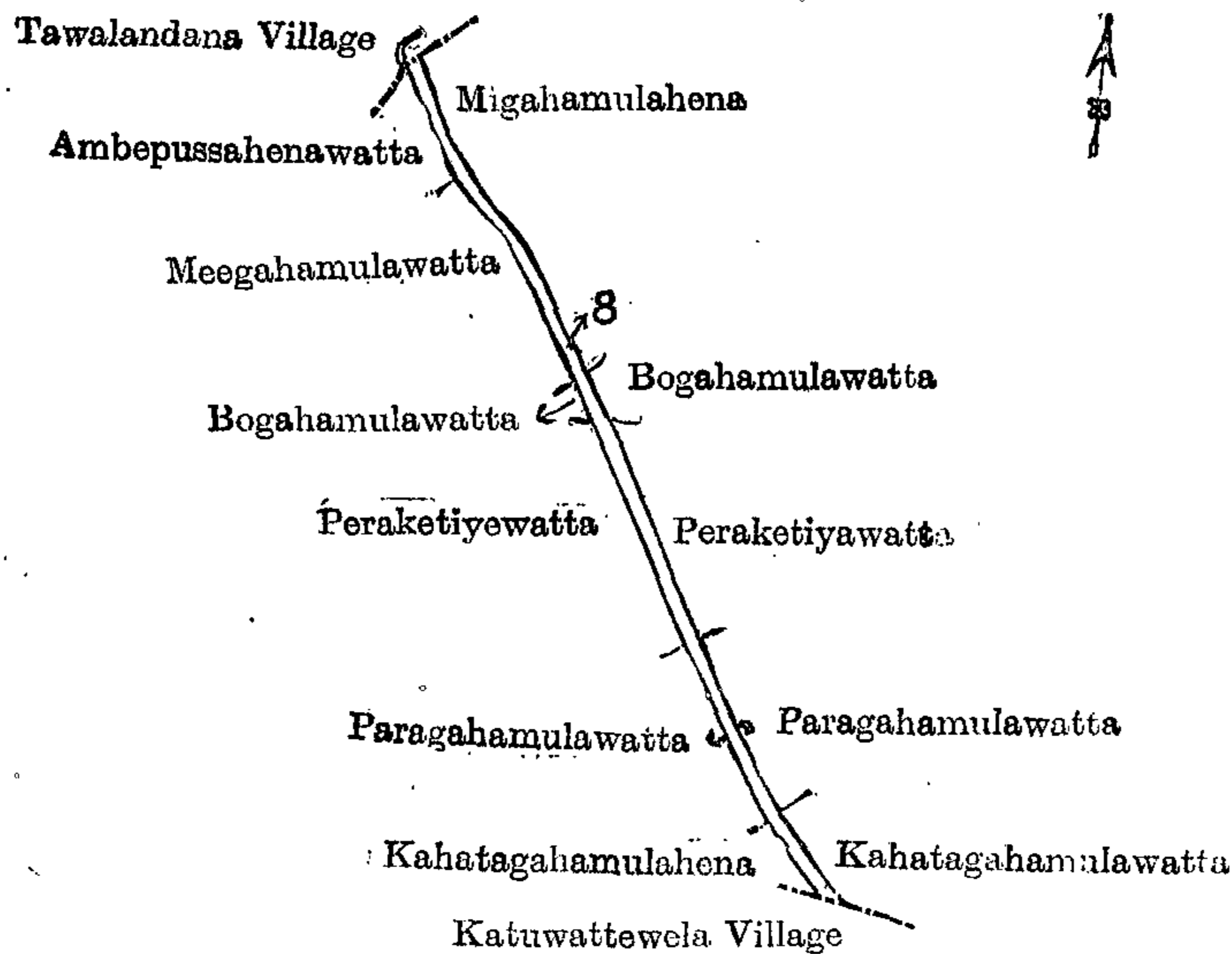
The following lots situated in the village of Pahala Pallewella, in the Yatikaha korale of the Katugampola hatpattu of the Kurunegala District, in the North-Western Province, as described in the annexed diagrams:—

I.—Preliminary plan 961.

Situation: Pahala Pallewella village in Yatikaha korale of Kurunegala District.

Lot.	Name of Land.	Extent, A. R. P.
8	Road	0 2 28

and bounded as follows: on the north by the village limit of Tawalandana, Migahamulahena claimed by Mapa Mudiyanse-lage Bandirala and others; on the east by Bogahamulawatta sold by the Crown, Peraketiyawatta sold by the Crown, Paragahamulawatta sold by the Crown, Kahatagahamulawatta sold by the Crown; on the south by the village limit of Katuwattewela, Kahatagahamulahena sold by the Crown, Paragahamulawatta sold by the Crown; on the west by Peraketiyawatta sold by the Crown, Bogahamulawatta sold by the Crown, Meegahamulawatta sold by the Crown, Ambepussahenawatta sold by the Crown.



Surveyor-General's Office,
Colombo, November 4, 1912.

Scale of 8 Chains to an Inch.

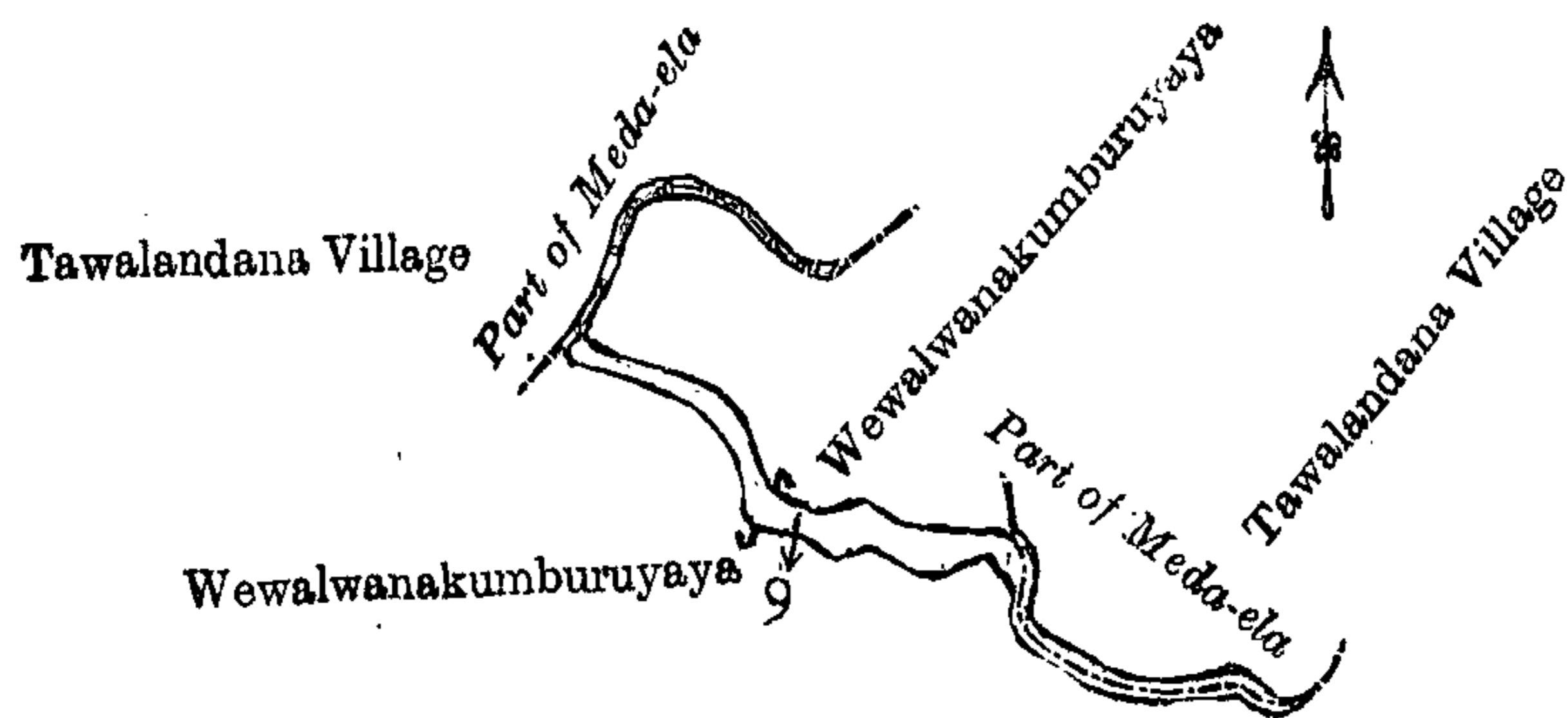
A. H. G. DAWSON,
for Surveyor-General.

II.—Preliminary plan 961.

Situation: Pahala Pallewella village in Yatikaha korale of Kurunegala District.

Lot.	Name of Land.	Extent, A. R. P.
9	Part of Meda-ela (stream)	0 2 15

and bounded as follows: on the north by part of the Meda-ela; on the east by Wewalwanakumburuyaya (private), part of the Meda-ela (the village limit of Tawalandana); on the south by Wewalwanakumburuyaya (private); on the west by the village limit of Tawalandana.



Surveyor-General's Office,
Colombo, November 4, 1912.

Scale of 8 Chains to an Inch.

A. H. G. DAWSON,
for Surveyor-General.

III.—Preliminary plan 961.

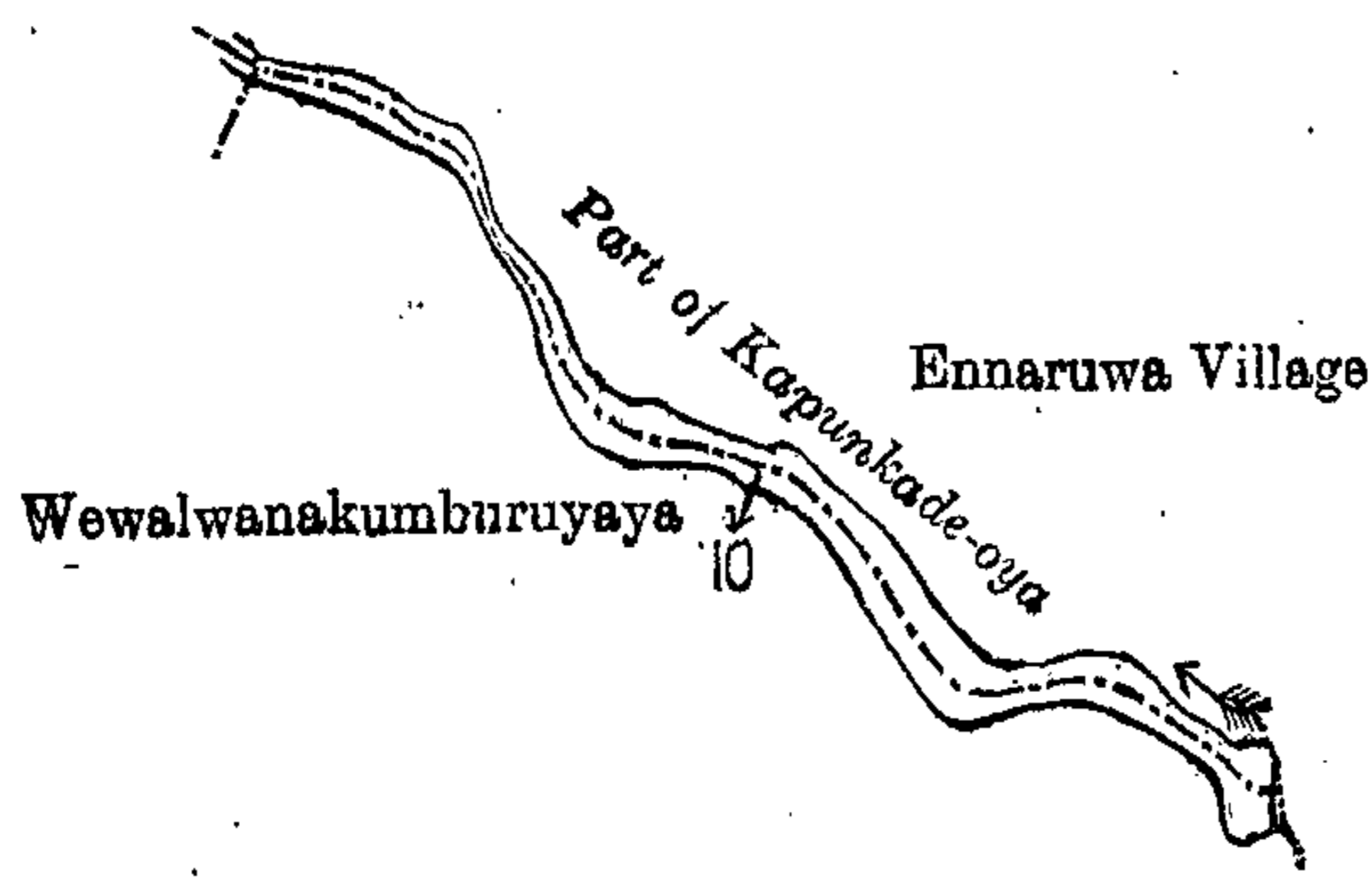
Situation: Pahala Pallewella village in Yatikaha korale of Kurunegala District.

Lot.	Name of Land.	Extent, A. R. P.
10	Part of Hapukade-oya	0 2 18

and bounded as follows: on the north and east by part of the Kapunkade-oya (the village limit of Ennaruwa); on the south and west by Wewalwanakumburuyaya (private).

April 4, 1913.

J. M. DAVIES,
Special Officer.



Surveyor-General's Office,
Colombo, November 4, 1912.

Scale of 8 Chains to an Inch.

A. H. G. DAWSON,
for Surveyor-General.

Anuradhapura S. O. No. 718.

Order under Section 2 of "The Waste Lands Ordinances of 1897, 1899, 1900, and 1903,"
declaring Lands to be Crown Property.

In the matter of the lands commonly called or known as Lindawewamukalana, Lindawewahenyaya, &c., situate in the village of Lindawewa, in the Kandutulana of the Kadawat korale of the Nuwaragam palata, in the North-Central Province, and of "The Waste Lands Ordinances of 1897, 1899, 1900, and 1903."

THE notice required by section 1 of "The Waste Lands Ordinances of 1897, 1899, 1900, and 1903," having been duly published in manner prescribed by that section in respect of the above-named lands (*vide* Notice No. 4,656), and no claim having been made to the said lands or to any interest therein within the period of three months from the date specified in the said notice, I, Walter Ernest Wait, Special Officer appointed under section 28 of the said Ordinances, under and by virtue of the powers vested in me in that behalf by section 2 of the said Ordinances, do hereby, on March 28, 1913, order and declare that the said lands, as more fully described herein below, situate in the village of Lindawewa, in the Kandutulana of the Kadawat korale of the Nuwaragam palata, in the North-Central Province, and shown as lots 1, 2, 3, 6, 6½, 7, 8½, 8¾, 9, 10, 11, 12, 13, 14, 15, 15½, 16, 17, 18, 19, 20, 21, 22 in preliminary plan 563 and in the annexed diagram, and containing in extent 899 acres 2 roods and 5 perches, are the property of the Crown.

Description of the Lands referred to.

The following lots situated in the village of Lindawewa, in the Kandutulana of the Kadawat korale of the Nuwaragam palata, in the North-Central Province, as described in the annexed diagram:—

Preliminary plan 563.

Situation: Lindawewa village in Kadawat korale of Nuwarakalawiya District.

Lot.	Name of Land.	Extent, A. R. P.	Lot.	Name of Land.	Extent, A. R. P.
1	Lindawewamukalana	295 1 18	14	Adipara (footpath)	0 0 10
2	Lindawewahenyaya	53 0 16	15	Do. (do.)	0 0 18
3	Lindawewamukalana	0 3 2	15½	Ela (stream)	0 0 29
6	Do.	400 0 33	16	Adipara (footpath)	0 2 29
6½	Lindawewahena	10 0 21	17	Do. (do.)	0 0 11
7	Lindawewa (tank and bund)	51 3 28	18	Do. (do.)	0 0 7
8½	Ela (stream)	0 0 11	19	Ela (stream)	0 0 7
8¾	Lindawewagamtishamba	0 3 39	20	Pinpara (road)	3 3 10
9	Lindawewahenyaya	71 1 30	21	Welapahala-ela (stream)	0 2 25
10	Lindawewamukalana	1 2 26	22	Kadahatu-oya (stream)	3 2 31
11	Neluwewa (tank and bund)	3 1 30			
12	Ela (stream)	0 2 2			899 2 5
13	Do. (do.)	0 2 12			

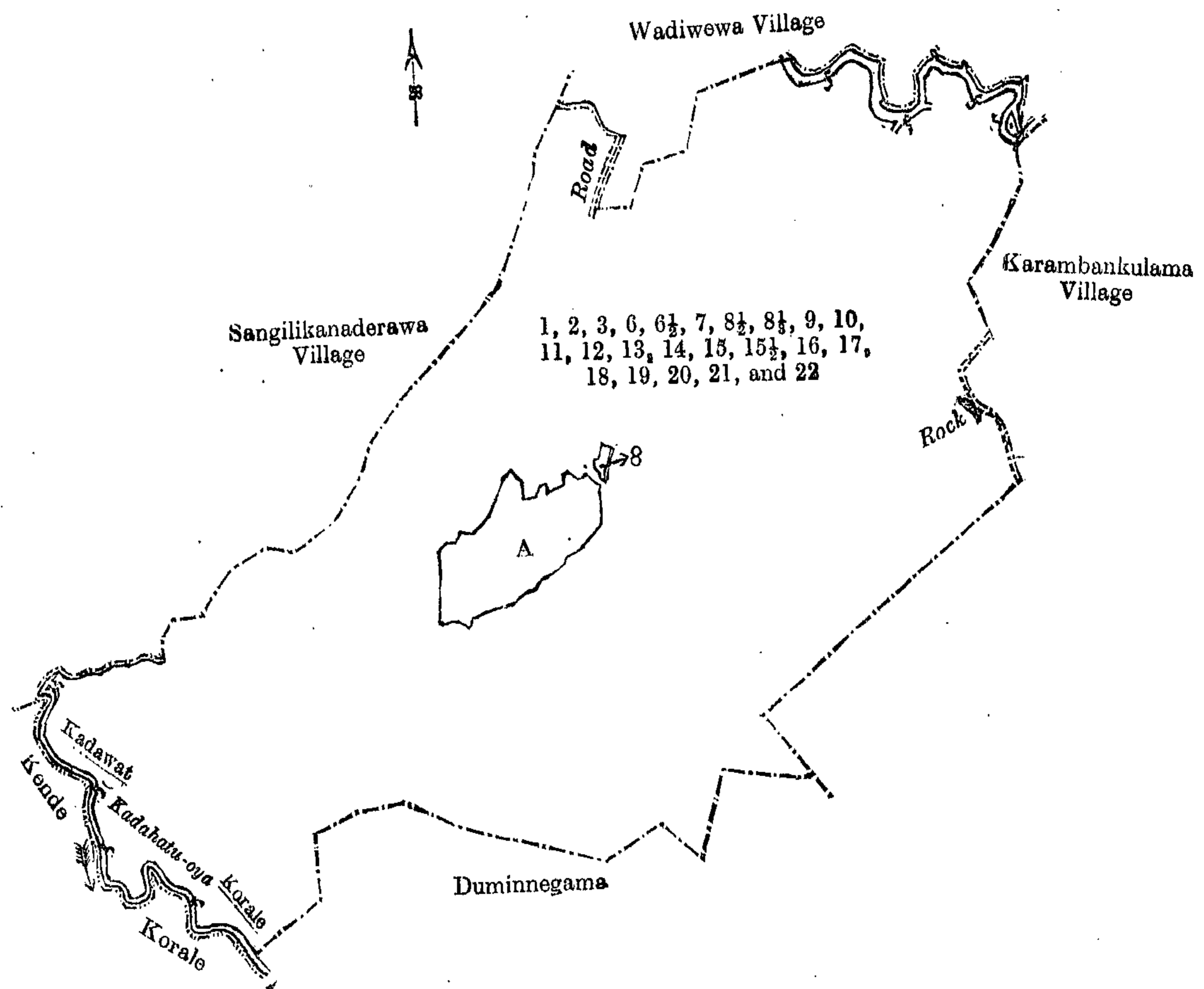
and bounded as follows : on the north by the village limit of Wadiwewa ; on the east by the village limit of Karambankulama ; on the south by the village limit of Duminnegama, the boundary of the Kende korale ; on the west by the boundary of the Kende korale, the village limit of Sangilikanaderawa.

NOTE.—The following lots lying within the above boundaries are excluded from this order, and their aggregate extent of 30 acres and 27 perches is not included in the acreage of 899 acres 2 roods and 5 perches given above :—

Preliminary plan 563.				Extent, A. R. P.
Lot.	Name of Land.			
A 4	.. Lindawewahenyaya	1 3 31
A 5	.. Ihalawelakumbura	27 1 23
8	.. Lindawewagangoda	0 3 13
				30 0 27

March 28, 1913.

W. E. WAIT,
Special Officer.



Surveyor-General's Office,
Colombo, October 2, 1912.

Scale of 32 Chains to an Inch.

A. H. G. DAWSON,
for Surveyor-General.

Uva S. O. No. 1,480.

**Order under Section 2 of "The Waste Lands Ordinances of 1897, 1899, 1900, and 1903,"
declaring Lands to be Crown Property.**

In the matter of the lands commonly called or known as Elwatta-ara and portion of Wekande-ara, Polongameruhinna, &c., situate in the village of Elwatta, in the Kandukara korale of the Buttala division, in the Province of Uva, and of "The Waste Lands Ordinances of 1897, 1899, 1900, and 1903."

THE notice required by section 1 of "The Waste Lands Ordinances of 1897, 1899, 1900, and 1903," having been duly published in manner prescribed by that section in respect of the above-named lands (*vide* Notice No. 4,659), and no claim having been made to the said lands or to any interest therein within the period of three months from the date specified in the said notice, I, John Murray Davies, Special Officer appointed under section 28 of the said Ordinances, under and by virtue of the powers vested in me in that behalf by section 2 of the said Ordinances, do hereby, on April 11, 1913, order and declare that the said lands, as more fully described herein below, situate in the village of Elwatta, in the Kandukara korale of the Buttala division, in the Province of Uva, and shown as lots 2, 3, 4, 4 1/2, 5, 6, 7, 8, 9, 11, 12, 13, and 14 in preliminary plan 246 and in the annexed diagram, and containing in extent 438 acres 2 roods and 22 perches, are the property of the Crown.

Description of the Lands referred to.

The following lots situated in the village of Elwatta, in the Kandukara korale of the Buttala division, in the Province of Uva, as described in the annexed diagram:—

Preliminary plan 246.

Situation: Elwatta village in Kandukara korale of Badulla District.

Lot.	Name of Land.	Extent, A. R. P.
2	Elwatta-ara and portion of Wekande-ara	3 3 4
3	Polongameruhinna	2 2 18
4	Portion of Gansabhawa road to Pussellawa and Yakurawa	1 0 25
4½	Polongamerumukalana	6 0 22
5	Baddearawekella, Polongameruhenamukalana	4 0 18
6	Tengalmulle-ara	1 0 17
7	Medabeddehenyaya, Baddearaweyaya, Totillehenyaya, Alwattehena, Tangalmulle-yaya, Udatenneyayehena, Karawetiyehenyaya, Kapparaweliyehenyaya, Magalahenyaya, Harakepuyaya, Etigalamulleyaya, Kalulukotumullehenyaya, Karandeyayehenyaya, Totillawatta	419 0 17
8	Part of path to Pussellawa	0 0 5
9	Do.	0 0 32
11	Part of path from Pussellawa to Yakurawa	0 0 19
12	Do.	0 0 7
13	Do.	0 0 16
14	Part of Hewanbedde-ara	0 0 22
		438 2 22

and bounded as follows: on the north by the road from Pussellawa to Yakurawa (the village limit of Yakurawa); on the east by (the Beddearawa-ara) the village limit of Yakurawa, the village limit of Terappahuwa; on the south by part of Hewanbedde-ara, the village limit of Helatuntala, the Damunuwelakandura, the village limit of Pussellawa; on the west by the village limit of Pussellawa, the Wekanda-ara.

NOTE.—The following lots lying within the above boundaries are excluded from this order, and their aggregate acreage of 7 acres 1 rood and 13 perches is not included in the acreage of 438 acres 2 roods and 22 perches given above:—

Preliminary plan 246.

Lot.	Name of Land.	Extent, A. R. P.
1	Ambalamwatta, Polongamaruwewatta	3 2 31
10	Pahalawattewatta, Alwattewatta	3 2 22
		7 1 13

J. M. DAVIES,
Special Officer.

April 11, 1913.

[For Diagram see page 830.]

Kegalla S. O. No. 22.

**Order under Section 2 of "The Waste Lands Ordinances of 1897, 1899, 1900, and 1903,"
declaring Land to be Crown Property.**

In the matter of the land commonly called or known as Nagomuwalanda (road reservation), leased from the Crown, situate in the village of Kurempola, in the Kinigoda korale of the Kegalla District, in the Province of Sabaragamuwa, and of "The Waste Lands Ordinances of 1897, 1899, 1900, and 1903."

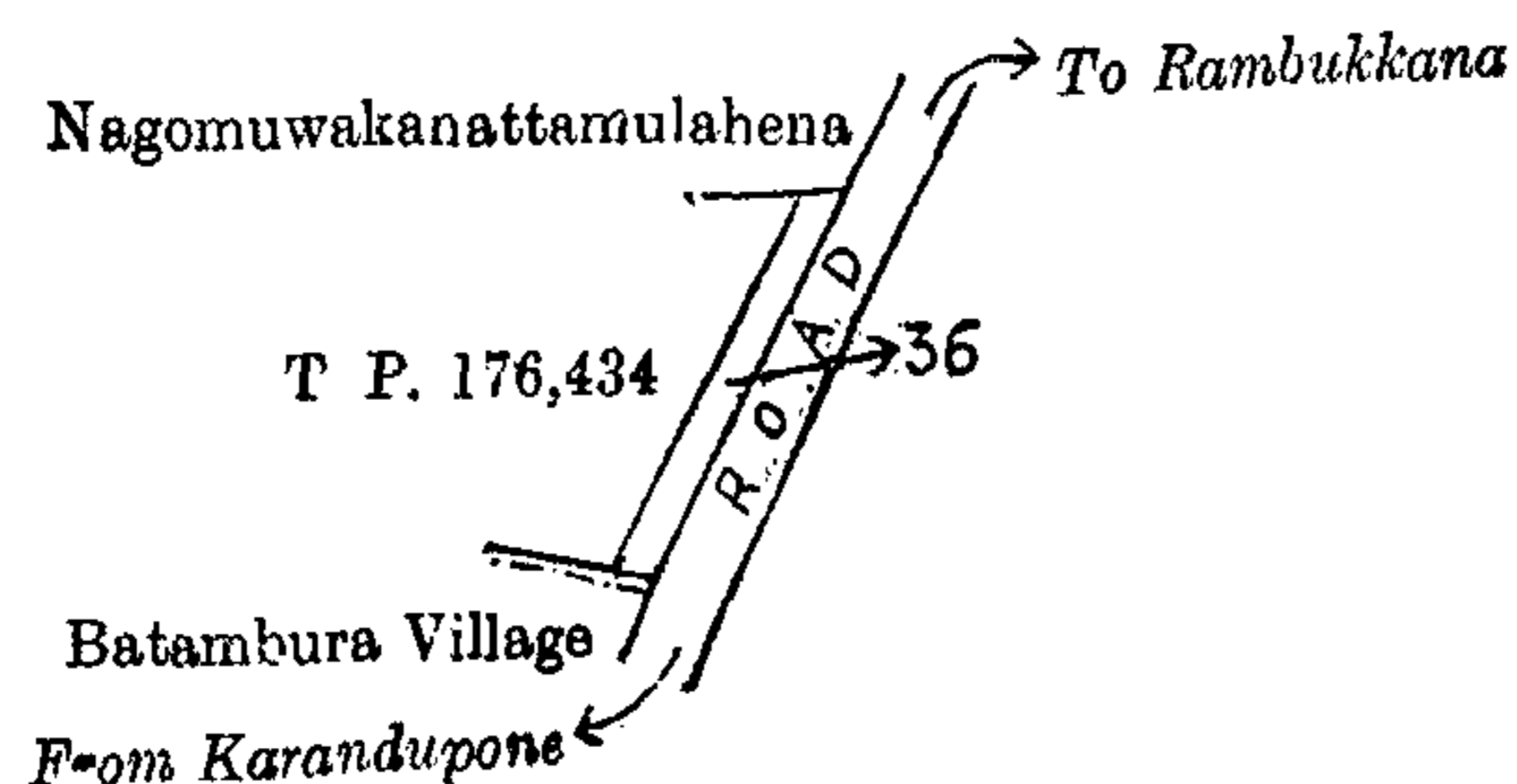
THE notice required by section 1 of "The Waste Lands Ordinances of 1897, 1899, 1900, and 1903," having been duly published in manner prescribed by that section in respect of the above-named land (*vide* Notice No. 4,687), and no claim having been made to the said land or to any interest therein within the period of three months from the date specified in the said notice, I, Ralph Marcus Meaburn Worsley, Special Officer appointed under section 28 of the said Ordinances, under and by virtue of the powers vested in me in that behalf by section 2 of the said Ordinances, do hereby, on April 8, 1913, order and declare that the said land, as more fully described herein below, situate in the village of Kurempola, in the Kinigoda korale of the Kegalla District, in the Province of Sabaragamuwa, and shown as lot 36 in preliminary plan 113 and in the annexed diagram, and containing in extent 13 perches, is the property of the Crown.

Description of the Land referred to.

The land commonly called or known as Nagomuwalanda (road reservation), leased from the Crown, situated in the village of Kurempola, in the Kinigoda korale of the Kegalla District, in the Province of Sabaragamuwa, containing in extent 13 perches, and shown as lot 36 in preliminary plan 113 and in the annexed diagram, and bounded as follows: on the north by Nagomuwakanattamulahena claimed by Patabendigedera Kuda Naide; on the east by the road from Rambukkana to Karandupone; on the south by the village limit of Batambura; on the west by T. P. 176,434.

R. M. WORSLEY,
Special Officer.

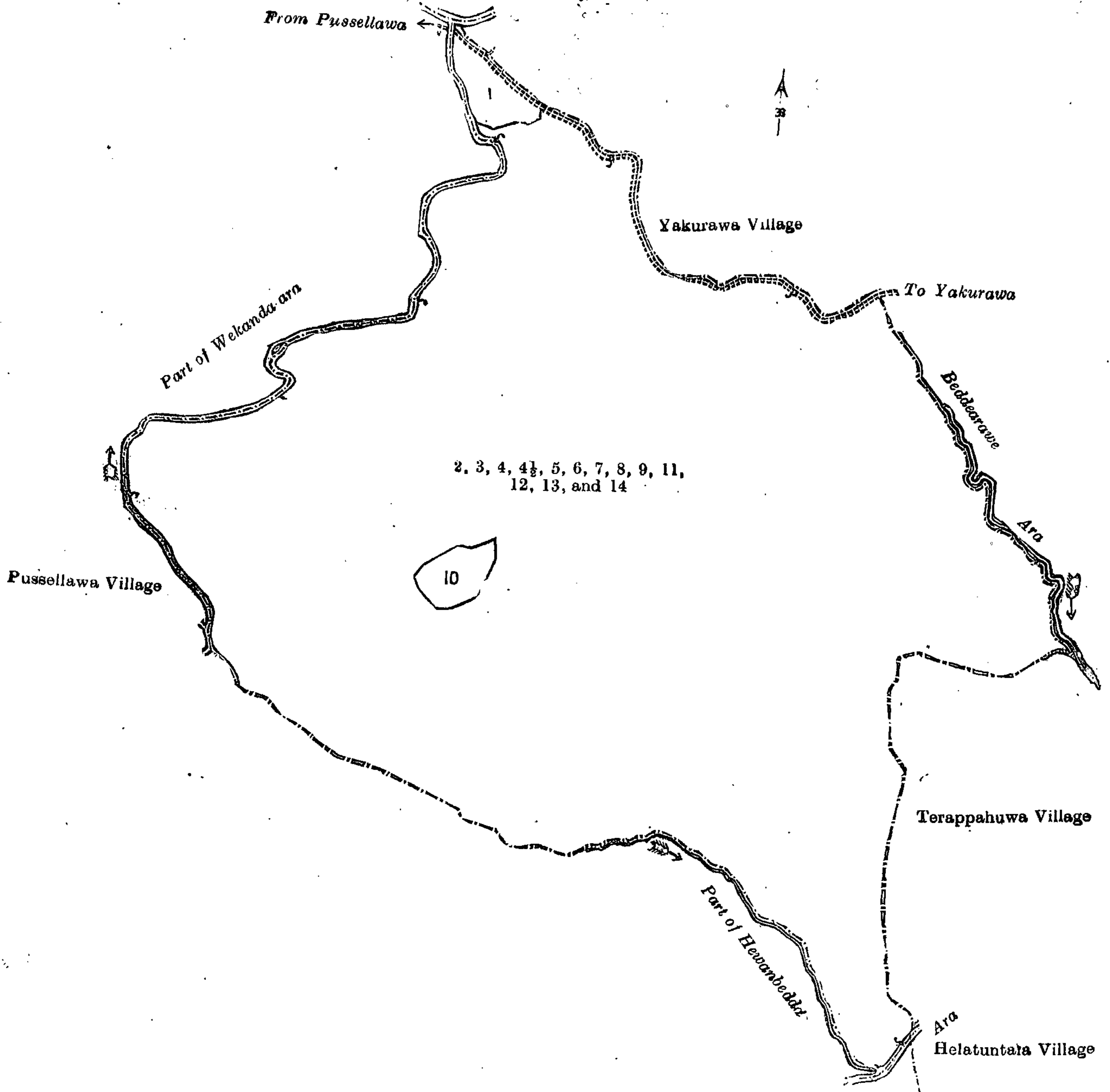
April 8, 1913.



Surveyor-General's Office,
Colombo, October 30, 1912.

Scale of 4 Chains to an Inch.

A. H. G. DAWSON,
for Surveyor-General.



Surveyor-General's Office,
Colombo, October 17, 1912.

Scale of 16 Chains to an Inch.

A. H. G. DAWSON,
for Surveyor-General.