

Ceylon Government Gazette

Published by Authority.

No. 6,564 — FRIDAY, MAY 30, 1913.

PART I.—General: Minutes, Proclamations, Appointments, and General Government Notifications.
 PART II.—Legal and Judicial.
 PART III.—Provincial Administration.
 PART IV.—Land Settlement.
 PART V.—Mercantile, Marine, Municipal, Local, &c.

Separate paging is given to each Part in order that it may be filed separately.

Part IV.—Land Settlement.

	PAGE		PAGE
Preliminary Notices	831	Final Orders	850

PRELIMINARY NOTICES.

Galle Notice No. 4,884.

Notice under "The Waste Lands Ordinances of 1897, 1899, 1900, and 1903."

TAKE notice that unless within three months from May 30, 1913, the persons, if any, who claim any interest in the lands hereinafter mentioned or in any one or more of such lands or to some interest therein make claim in person or in writing to the said lands or any of them or to some interest therein to H. C. Toller, Esq., Special Officer appointed under section 28 of "The Waste Lands Ordinances of 1897, 1899, 1900, and 1903," at his office at Fort, Colombo:

Such Special Officer, in pursuance of the powers vested in him by the said Ordinances, will declare by writing under his hand that the said lands or such of them, as to which no claim has been made, are the property of the Crown.

H. C. TOLLER,
Special Officer.

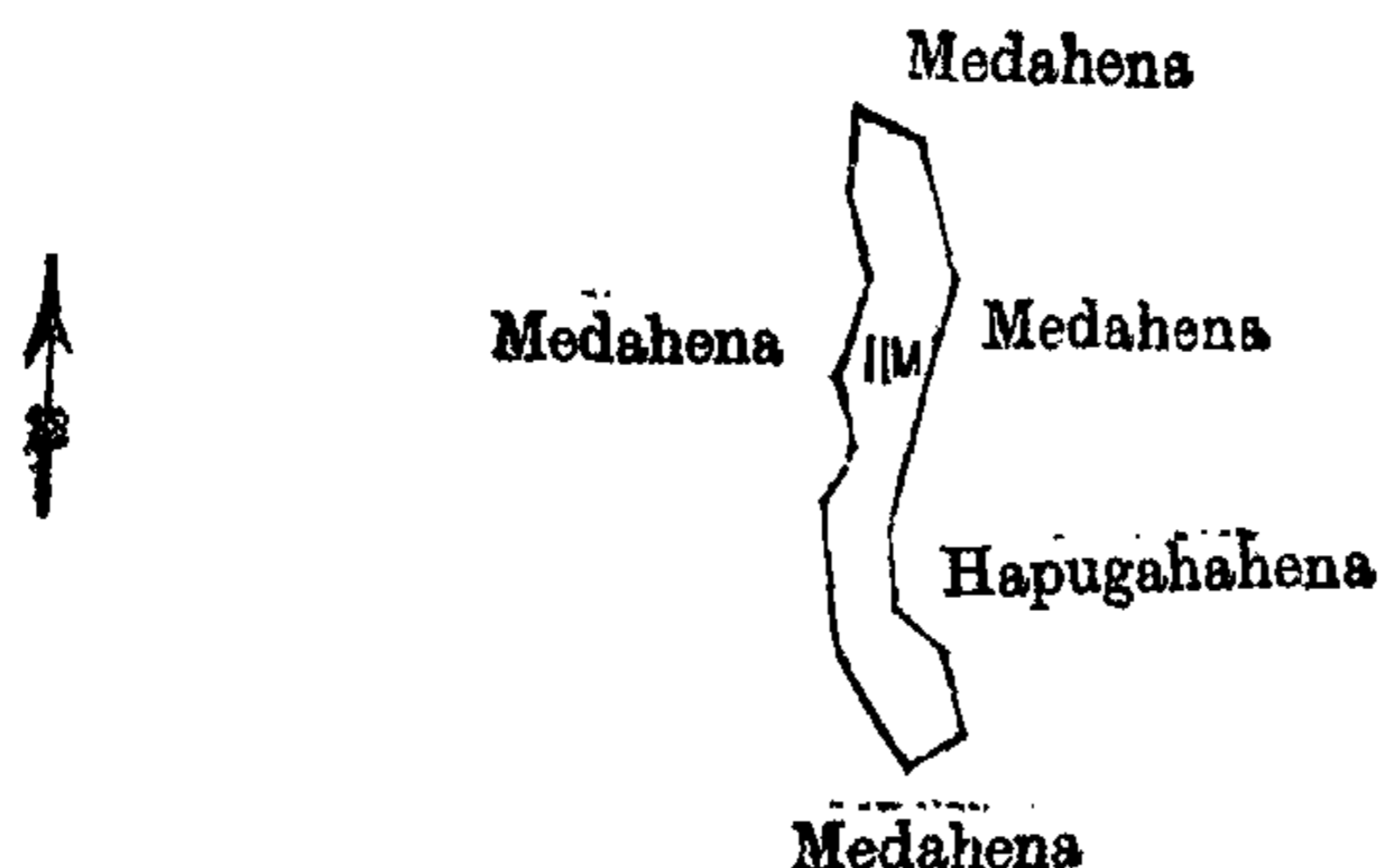
Description of the Lands referred to.

The following lots situated in the village of Galgodagama, in the Hinidun pattu of the Galle District, in the Southern Province, as described in the annexed diagrams:—

I.—Preliminary plan 476. Field sheet O/9/18-26.
 Situation: Galgodagama village in Hinidum pattu of Galle District.

Lot.	Name of Land.	Extent, A. R. P.
11m ..	Heendeniya	0 3 7

and bounded as follows: on the north by Medahena claimed by Hettige Don Davith and others; on the east by Medahena claimed by Hettige Don Davith and others, Hapugahahena claimed by Robert de Silva Wijewanta and others; on the south and west by Medahena claimed by Hettige Don Davith and others.



Scale of 8 Chains to an Inch.

Surveyor-General's Office,
Colombo, March 12, 1913.

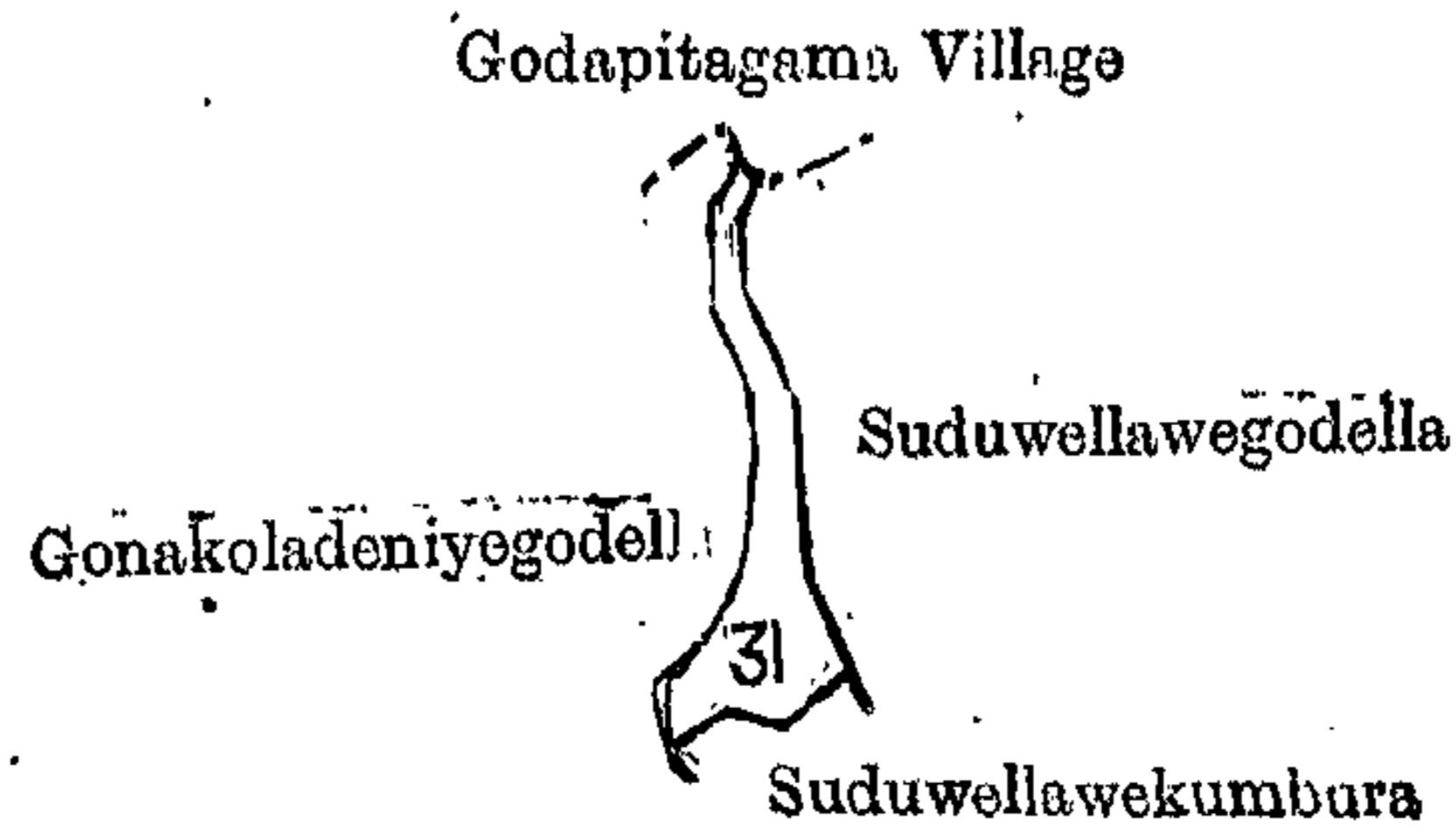
A. H. G. DAWSON,
for Surveyor-General.

II.—Preliminary plan 476. Field sheet O/9/34-42.

Situation : Galgodagama village in Hinidum pattu of Galle District.

Lot.	Name of Land.	Extent, A. R. P.
31	Suduwellawedeniya	0 2 21

and bounded as follows : on the north by the village limit of Godapitagama ; on the east by Suduwellawegodella claimed by Mawanana Hettige Davith and others ; on the south by Suduwellawekumbura claimed by Mawanana Hettige Davith and others ; on the west by Gonakoladeniyegodella claimed by Mawanana Hettige Davith and others.



Surveyor-General's Office,
Colombo, March 12, 1913.

Scale of 8 Chains to an Inch.

A. H. G. DAWSON,
for Surveyor-General.

Galle S. O. 8, 1912-1913.

Galle Notice No. 4,885.

Notice under "The Waste Lands Ordinances of 1897, 1899, 1900, and 1903."

TAKE notice that unless within three months from May 30, 1913, the persons, if any, who claim any interest in the land hereinafter mentioned make claim in person or in writing to the said land or to some interest therein to H. C. Toller, Esq., Special Officer appointed under section 28 of "The Waste Lands Ordinances of 1897, 1899, 1900, and 1903," at his office at Fort, Colombo :

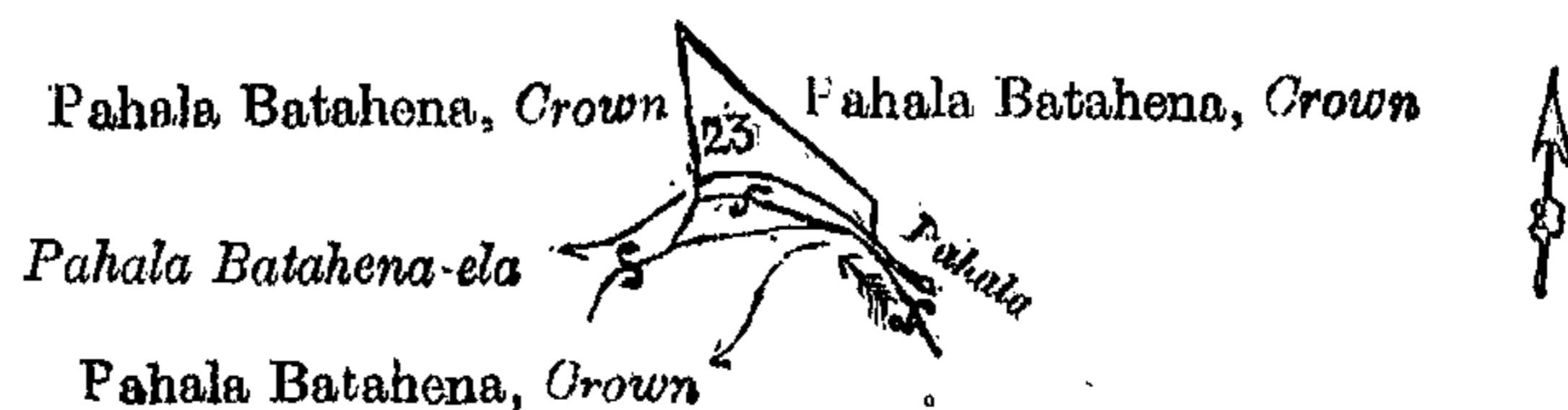
Such Special Officer, in pursuance of the powers vested in him by the said Ordinances, will declare by writing under his hand that the land, to which no claim has been made, is the property of the Crown.

H. C. TOLLER,
Special Officer.

Description of the Land referred to.

The land commonly called or known as Pahalabatahenedeniya, situated in the village of Godapitagama, in the Hinidum pattu of the Galle District, in the Southern Province, containing in extent 2 roods and 1 perch, and shown as lot 23 in preliminary plan 477, and in the annexed diagram, and bounded as follows : on the north and east by Pahalabatahena (declared to be the property of the Crown under the Waste Lands Ordinances) ; on the south by the Pahalabatahena-ela ; on the west by the Pahalabatahena-ela, Pahalabatahena (declared to be the property of the Crown under the Waste Lands Ordinances).

Field sheet O/9/34-42.



Surveyor-General's Office,
Colombo, March 28, 1913.

Scale of 8 Chains to an Inch.

A. H. G. DAWSON,
for Surveyor-General.

Galle S. O. 9, 1912-1913.

Hambantota Notice No. 4,886.

Notice under "The Waste Lands Ordinances of 1897, 1899, 1900, and 1903."

TAKE notice that unless within three months from May 30, 1913, the persons, if any, who claim any interest in the lands hereinafter mentioned or in any one or more of such lands or to some interest therein make claim in person or in writing to the said lands or any of them or to some interest therein to W. E. Wait, Esq., Special Officer appointed under section 28 of "The Waste Lands Ordinances of 1897, 1899, 1900, and 1903," at his office at Fort, Colombo :

Such Special Officer, in pursuance of the powers vested in him by the said Ordinances, will declare by writing under his hand that the said lands or such of them, as to which no claim has been made, are the property of the Crown.

W. E. WAIT,
Special Officer.

Description of the Lands referred to.

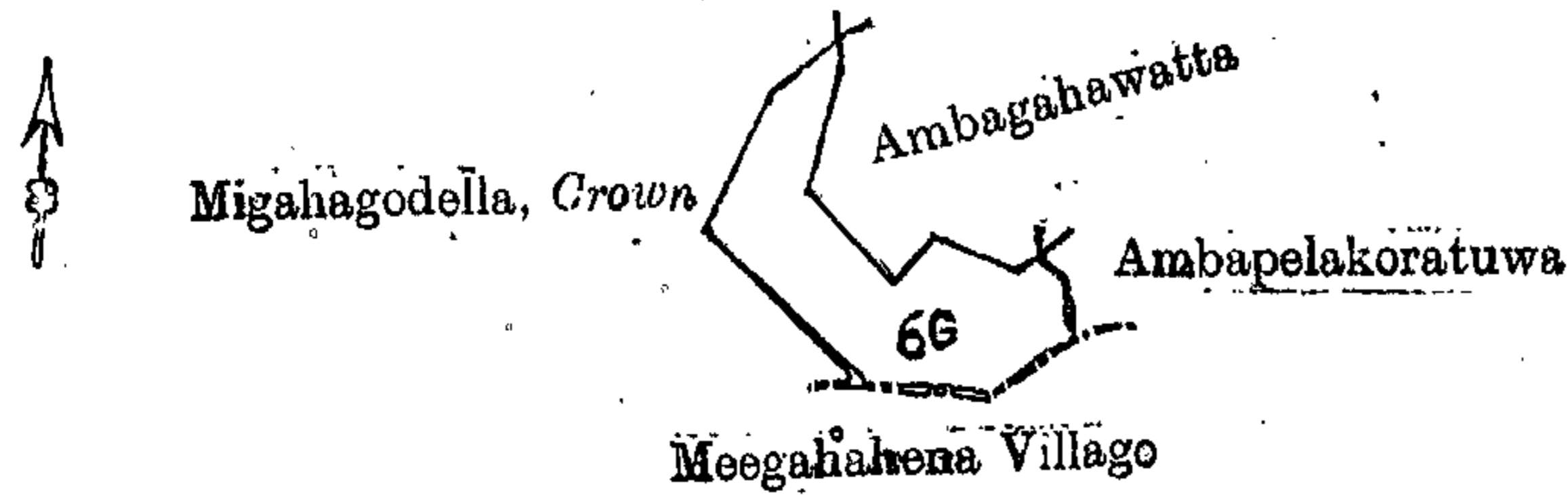
The following lots situated in the village of Amudamana, in the Giruwa Pattu West of the Hambantota District, in the Southern Province, as described in the annexed diagrams :—

I.—Preliminary plan 193. Field sheet O/15/24-32.

Situation : Amudamana village in Giruwa Pattu West of Hambantota District.

Lot.	Name of Land.	Extent, A. R. P.
6g	Ambapelakoratuwa (abandoned garden)	1 1 31

and bounded as follows : on the north by Ambagahawatta claimed by Wijetunga Wattuhamy ; on the east by Ambapelakoratuwa claimed by Wijetunga Wattuhamy ; on the south by the village limit of Meegahahena ; on the west by Migahagodella declared to be the property of the Crown under the Waste Lands Ordinances.



Surveyor-General's Office,
Colombo, March 5, 1913.

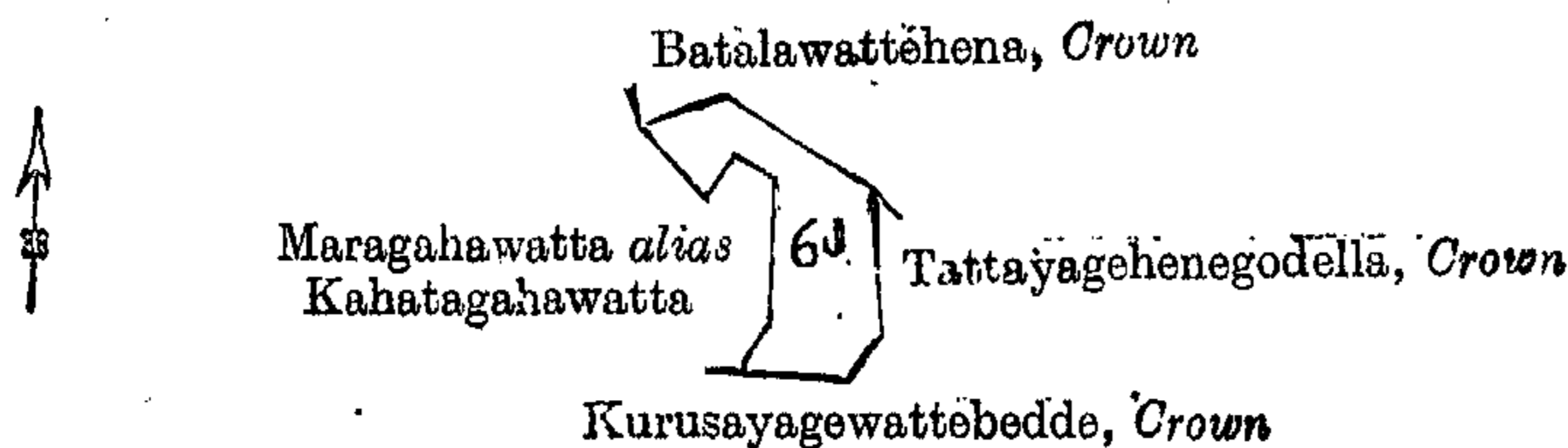
Scale of 8 Chains to an Inch.

A. H. G. DAWSON,
for Surveyor-General.

II.—Preliminary plan 193. Field sheets O/15/24-32 and P/11/17-25.
Situation: Amudamana village in Giruwa Pattu West of Hambantota District.

Lot.	Name of Land.	Extent, A. R. P.
6j	Maragahawatta <i>alias</i> Kahatagahawatta (abandoned garden)	0 3 18

and bounded as follows: on the north by Batalawattēhena declared to be the property of the Crown under the Waste Lands Ordinances; on the east by Tattayagehenegodella declared to be the property of the Crown under the Waste Lands Ordinances; on the south by Kurusayagewattebedde declared to be the property of the Crown under the Waste Lands Ordinances; on the west by Maragahawatta *alias* Kahatagahawatta claimed by Galhullehitige Malhamy.



Surveyor-General's Office,
Colombo, March 5, 1913.

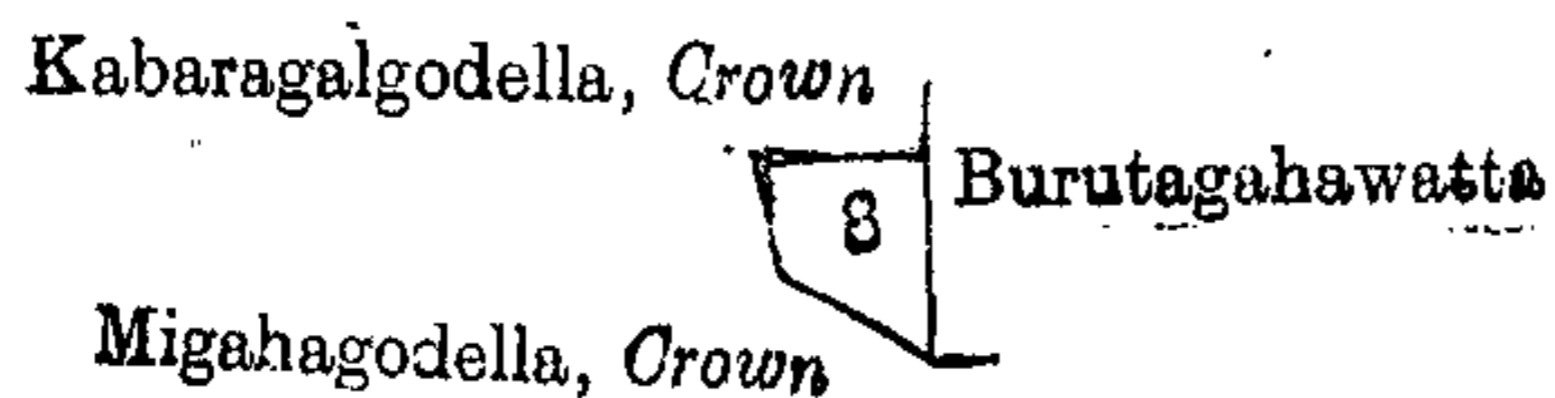
Scale of 8 Chains to an Inch.

A. H. G. DAWSON,
for Surveyor-General.

III.—Preliminary plan 193. Field sheet O/15/24-32.
Situation: Amudamana village in Giruwa Pattu West of Hambantota District.

Lot.	Name of Land.	Extent, A. R. P.
8	Burutagahawattekehelwatta (abandoned garden)	0 1 8

and bounded as follows: on the north by Kabaragalagodella declared to be the property of the Crown under the Waste Lands Ordinances; on the east by Burutagahawatta claimed by Kodituwakkukankanange Babahamy and others; on the south by Migahagodella declared to be the property of the Crown under the Waste Lands Ordinances; on the west by Kabaragalagodella declared to be the property of the Crown under the Waste Lands Ordinances.



Surveyor-General's Office,
Colombo, March 5, 1913.

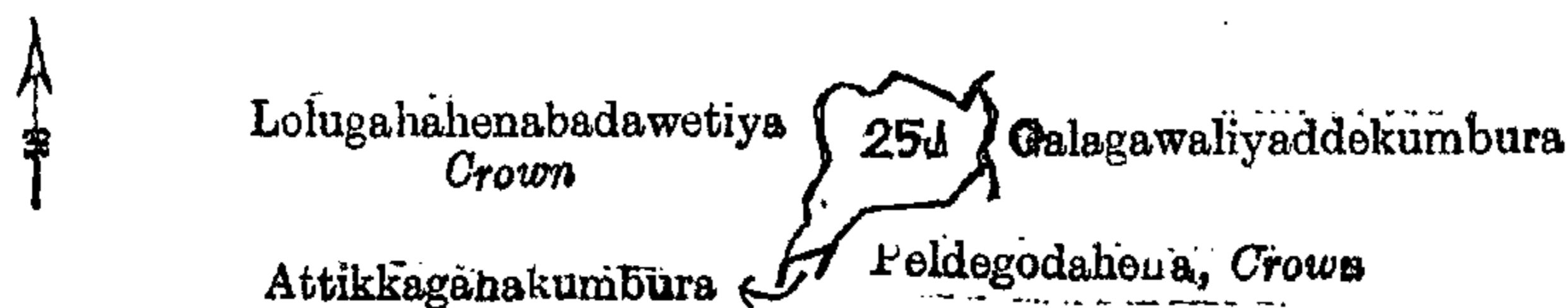
Scale of 8 Chains to an Inch.

A. H. G. DAWSON,
for Surveyor-General.

IV.—Preliminary plan 193. Field sheet P/11/17-25.
Situation: Amudamana village in Giruwa Pattu West of Hambantota District.

Lot.	Name of Land.	Extent, A. R. P.
25j	Kankanangekumbura (abandoned field)	0 2 20

and bounded as follows: on the north by Lolugahahenabadawetiya declared to be the property of the Crown under the Waste Lands Ordinances; on the east by Galagawaliyaddēkumbura claimed by Amudamana Achchige Babunhamy and others; on the south by Peldegodahena declared to be the property of the Crown under the Waste Lands Ordinances, Attikkagahakumbura sold by the Crown; on the west by Lolugahahenabadawetiya declared to be the property of the Crown under the Waste Lands Ordinances.



Surveyor-General's Office,
Colombo, March 5, 1913.


Scale of 8 Chains to an Inch.

A. H. G. DAWSON,
for Surveyor-General.

V.—Preliminary plan 193. Field sheet O/15/24-32.
Situation: Amudamana village in Giruwa Pattu West of Hambantota District.

Lot.	Name of Land.	Extent, A. R. P.
29b	Veralugahawatta <i>alias</i> Hataramanhandiyehena (young garden)	0 3 10

and bounded as follows: on the north by Ambahena declared to be the property of the Crown under the Waste Lands Ordinances; on the east by Hataramankandiyehena declared to be the property of the Crown under the Waste Lands Ordinances; on the south by Veralugahawatta claimed by Amudamana Achchige Jayanhami; on the west by Kahategawahena declared to be the property of the Crown under the Waste Lands Ordinances.



Surveyor-General's Office,
Colombo, March 5, 1913.

Scale of 8 Chains to an Inch.

A. H. G. DAWSON,
for Surveyor-General.

Hambantota S. O. 34, 1912-1913.

Hambantota Notice No. 4,887.

Notice under "The Waste Lands Ordinances of 1897, 1899, 1900, and 1903."

TAKE notice that unless within three months from May 30, 1913, the persons, if any, who claim any interest in the lands hereinafter mentioned or in any one or more of such lands or to some interest therein make claim in person or in writing to the said lands or any of them or to some interest therein to W. E. Wait, Esq., Special Officer appointed under section 28 of "The Waste Lands Ordinances of 1897, 1899, 1900, and 1903," at his office at Fort, Colombo:

Such Special Officer, in pursuance of the powers vested in him by the said Ordinances, will declare by writing under his hand that the said lands or such of them, as to which no claim has been made, are the property of the Crown.

W. E. WAIT,
Special Officer.

Description of the Lands referred to.

The following lots situated in the village of Buddiyagama, in the Giruwa Pattu West of the Hambantota District, in the Southern Province, as described in the annexed diagrams:—

I.—Preliminary plan 231. Field sheet P/16/2-10.

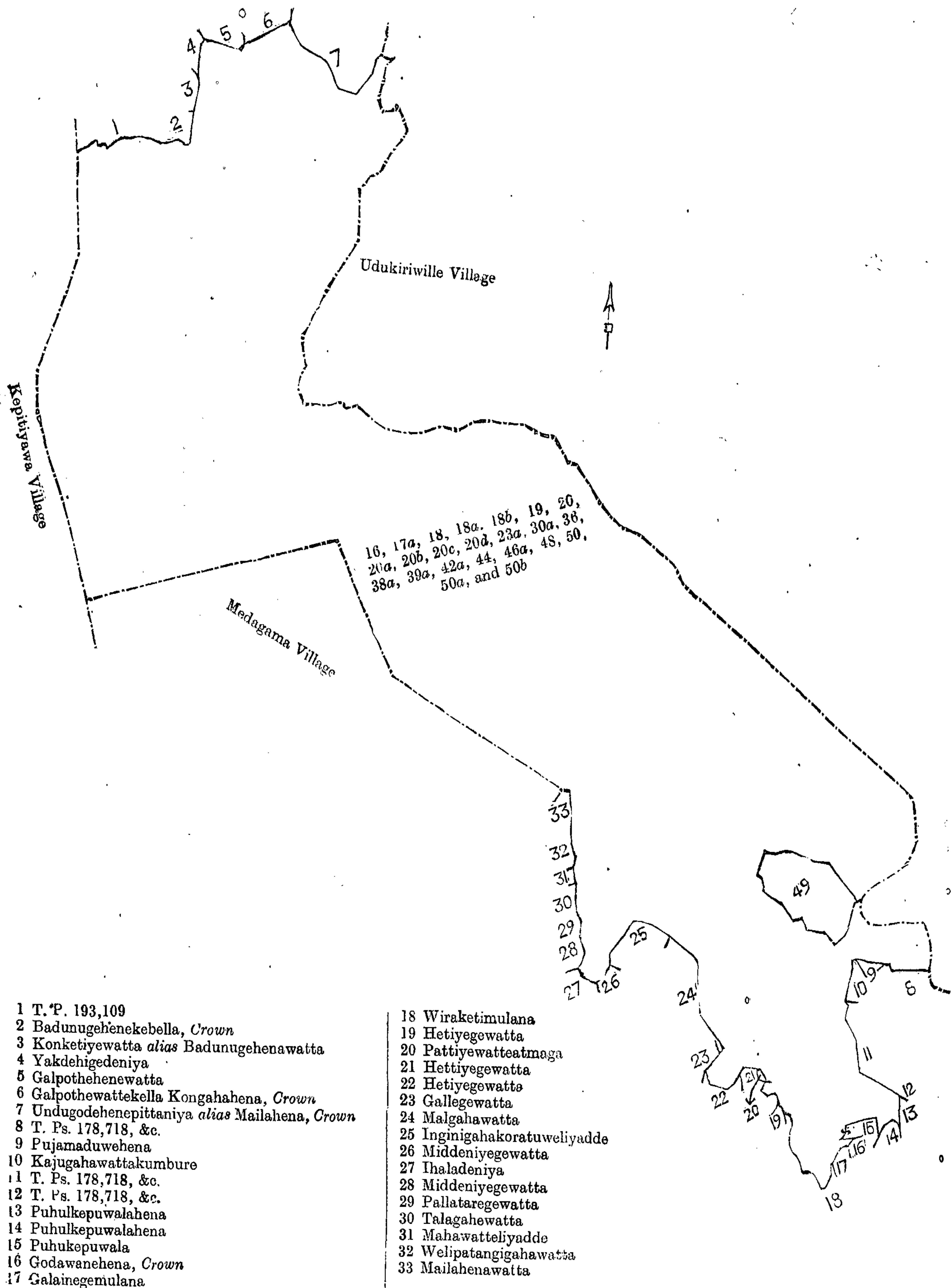
Situation: Buddiyagama village in Giruwa Pattu West of Hambantota District.

Lot.	Name of Land.	Extent, A. R. P.
16	Galpottewewa	13 1 6
17a	Nugehenekabella	0 0 16
18	Habarattewalahena, Komehena, Mahahena, Badanugehena, Endarumandiyehena, Julketiyehena, Konketyehena, Peniwehena, Baddiwehena, Mailahena, Tittamuguna-arehena	153 0 27
18a	Baduwehena, Godapuranehena, Metiwalakumburehena, Punchipeniwehena, Wilahena	54 2 35
18b	Godapuranehena, Metiwalakumburehena, Willehena	14 2 6
19	Ihalakankanangewewa	1 1 0
20	Udakiriwala tank	153 3 26
20a	Do.	0 0 19
20b	Do.	0 2 0
20c	Do.	2 3 33
20d	Do.	0 1 10
23a	Ihaladeniya	0 1 7
30a	Galpothehenawatta	0 0 4
36	Galpothedeniya	0 1 8
38a	Pattiyewatteatmaga	0 1 2
39a	Wereketimulana	1 2 8
42a	Godawanehena	0 0 27
44	Puhulkepuwalawewa	1 0 36
46a	Kadurugahawattekumbura	0 0 38
48	Galagodewatta	2 3 22
50	Mailahakoratuwa and Julgahakoratuwa	9 1 21
50a	Pahalagodaralagewatta	0 0 19
50b	Liyanehawatta	0 1 8
		411 2 18

and bounded as follows: on the north by T. P. 193,109, Badunugehenekabella claimed by the Crown, Konketyewatta alias Badunugehenewatta claimed by Hewakattadige Babuna, Yakdehigedeniya claimed by Don Deonis Ratnatunga and others, Galpothehenewatta claimed by Nata-achige Balahami and others, Galpothewattekella, Kongahahena claimed by the Crown, Undugodehenepittaniya alias Mailahena claimed by the Crown; on the east by the village limit of Udukiriwille, T. P. 178,718, &c., Pujamaduwehena claimed by the heirs of Kankanan Patiranage Don Juwanis, Kajugahawattekumbura claimed by Kankanan Patiranage Don Bastian, T. P. 178,718, &c., Puhulkepuwalahena sold by the Crown; on the south by Puhulkepuwalahena sold by the Crown, Puhulkepuwala claimed by Kankanan Patiranage Don Dionis and others, Godawanehena claimed by the Crown and Mrs. Illangekoon, Galainegemulana claimed by Mrs. Illangakoon, Wiraketimulana claimed by ditto, Hetiyegewatta claimed by ditto, Pattiyewatteatmaga claimed by Kankanan Patiranage Don Deonis, Hettiyegewatta claimed by Mrs. Illangakoon, Gallegewatta claimed by Kankanan Patiranage Don Samuel and others, Malgahawatta claimed by Konkaduwege Dingi Appu and others, Inginigahakoratuweliyadda claimed by Abeyakon Don Andris, Middeniyegewatta claimed by ditto and others, Ihaladeniya claimed by Konkaduwege Dingi Appu, Middeniyegewatta claimed by Liyana Arachchige Samuel Appu, Pallataregewatta claimed by Wannu Achchikankanange Dineshamy, Talagahewatta claimed by Konkaduwege Dingi Appu, Mahawatteliyadda claimed by Konkaduwege Don Dines, Welipatangahawatta claimed by ditto, Mailahenawatta claimed by Liyana Achchige Don Davit; on the west by the village of Medagama, the village limit of Kepitiyawa.

NOTE.—The following lot lying within the above boundaries is excluded from this notice, and its area of 6 acres and 3 roods is not included in the acreage of 411 acres 2 roods and 18 perches given above.

Lot.	Name of Land.	Preliminary plan 231.	Extent, A. R. P.
49	Dalukgoderalagewatta	..	6 3 0



- 1 T. P. 193,109
- 2 Badunugehenekebella, *Crown*
- 3 Konketiyewatta *alias* Badunugehenawatta
- 4 Yakdehigedeniya
- 5 Galpothehenewatta
- 6 Galpothewattekella Kongahahena, *Crown*
- 7 Undugodehenepittaniya *alias* Mailahena, *Crown*
- 8 T. Ps. 178,718, &c.
- 9 Pujamaduwehena
- 10 Kajugahawattakumbure
- 11 T. Ps. 178,718, &c.
- 12 T. Ps. 178,718, &c.
- 13 Puhulkepuwalahena
- 14 Puhulkepuwalahena
- 15 Puhulkepuwala
- 16 Godawanehena, *Crown*
- 17 Galainegemulana

- 18 Wiraketimulana
- 19 Hetiyegewatta
- 20 Pattiyeawattemaga
- 21 Hetiyegewatta
- 22 Hetiyegewatta
- 23 Gallegewatta
- 24 Malgahawatta
- 25 Inginigahakoratuweliyadde
- 26 Middeniyegewatta
- 27 Thaladeniya
- 28 Middeniyegewatta
- 29 Pallataregewatta
- 30 Talagahewatta
- 31 Mahawatteliyadde
- 32 Welipatangihawatta
- 33 Mailahenawatta

Surveyor-General's Office,
Colombo, March 5, 1913.

Scale of 16 Chains to an Inch.

A. H. G. DAWSON,
for Surveyor-General.

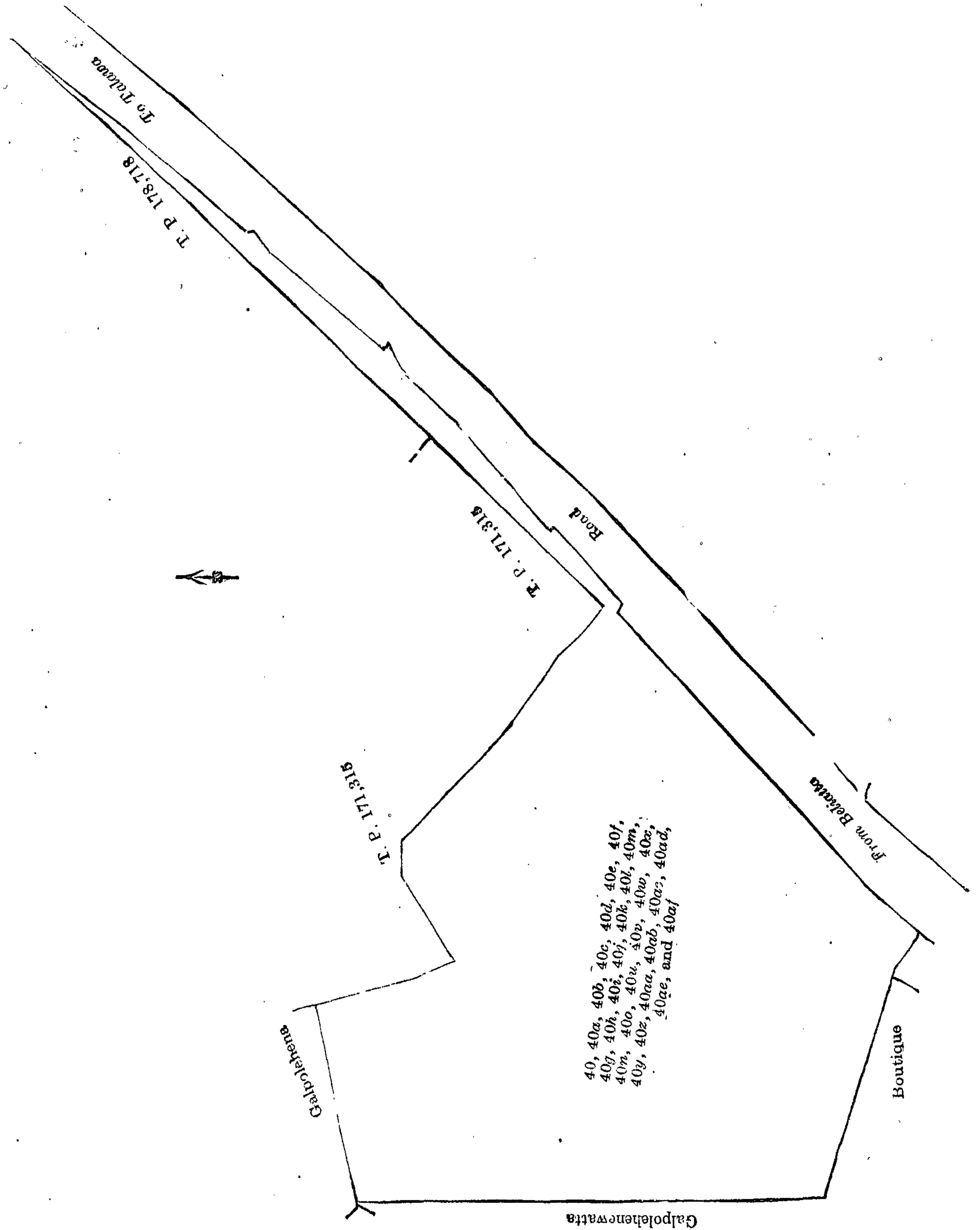
II.—Preliminary plan 231. Field sheet P/16/2-10.

Situation : Buddiyagama village in Giruwa Pattu West of Hambantota District.

Lot.	Name of Land.	Extent, A. R. P.	Lot.	Name of Land.	Extent, A. R. P.
40	Galpolehenewatta	.. 0 2 35	40d	Galpolehenewatta	.. 0 0 1.3
40a	Galpolehena	.. 0 0 1.3	40e	Do.	.. 0 0 1.4
40b	Galpolehenewatta	.. 0 0 1.0	40f	Do.	.. 0 0 1.4
40c	Do.	.. 0 0 1.5	40g	Do.	.. 0 0 4

Lot.	Name of Land.	Extent, A. R. P.	Lot.	Name of Land.	Extent, A. R. P.
40h	Galpolehenewatta	0 0 1.4	40x	Galpolehenewatta	0 0 0.9
40i	Do.	0 0 1.3	40y	Do.	0 0 1
40j	Do.	0 0 1.3	40z	Do.	0 0 0.4
40k	Do.	0 0 1.5	40aa	Do.	0 0 2.6
40l	Do.	0 0 4.3	40ab	Do.	0 0 0.2
40m	Do.	0 0 4.1	40ac	Do.	0 0 0.9
40n	Do.	0 0 2.1	40ad	Do.	0 0 2.4
40o	Do.	0 0 3.4	40ae	Do.	0 0 0.5
40u	Do.	0 0 1.4	40af	Do.	0 0 2.0
40v	Do.	0 0 4			
40w	Do.	0 0 8.7			1 0 11.3

and bounded as follows : on the north by Galpolehena claimed by J. W. R. Illangakoon, T. Ps. 171,315, 178,718 ; on the east by the road from Talawa to Beliatta ; on the south by boutique occupied by Boda Hannedige Babun Appu ; on the west by Galpolehenewatta claimed by J. W. R. Illangakoon.



III.—Preliminary plan 231. Field sheets P/16/2-10, P/16/18-26.
Situation : Buddiyagama village in Giruwa Pattu West of Hambantota District.

Lot.	Name of Land.	Extent, A. R. P.
66	Galpolehena, Pinnaketiyahena, Pinhena	20 0 20
66b	Komehena (road reservation)	0 1 24
93b	Godawanehena (road reservation)	1 1 26
105	Kondagalammukalana	27 1 2
105c	Mutuporuwehena (road reservation)	0 0 26
		49 1 18

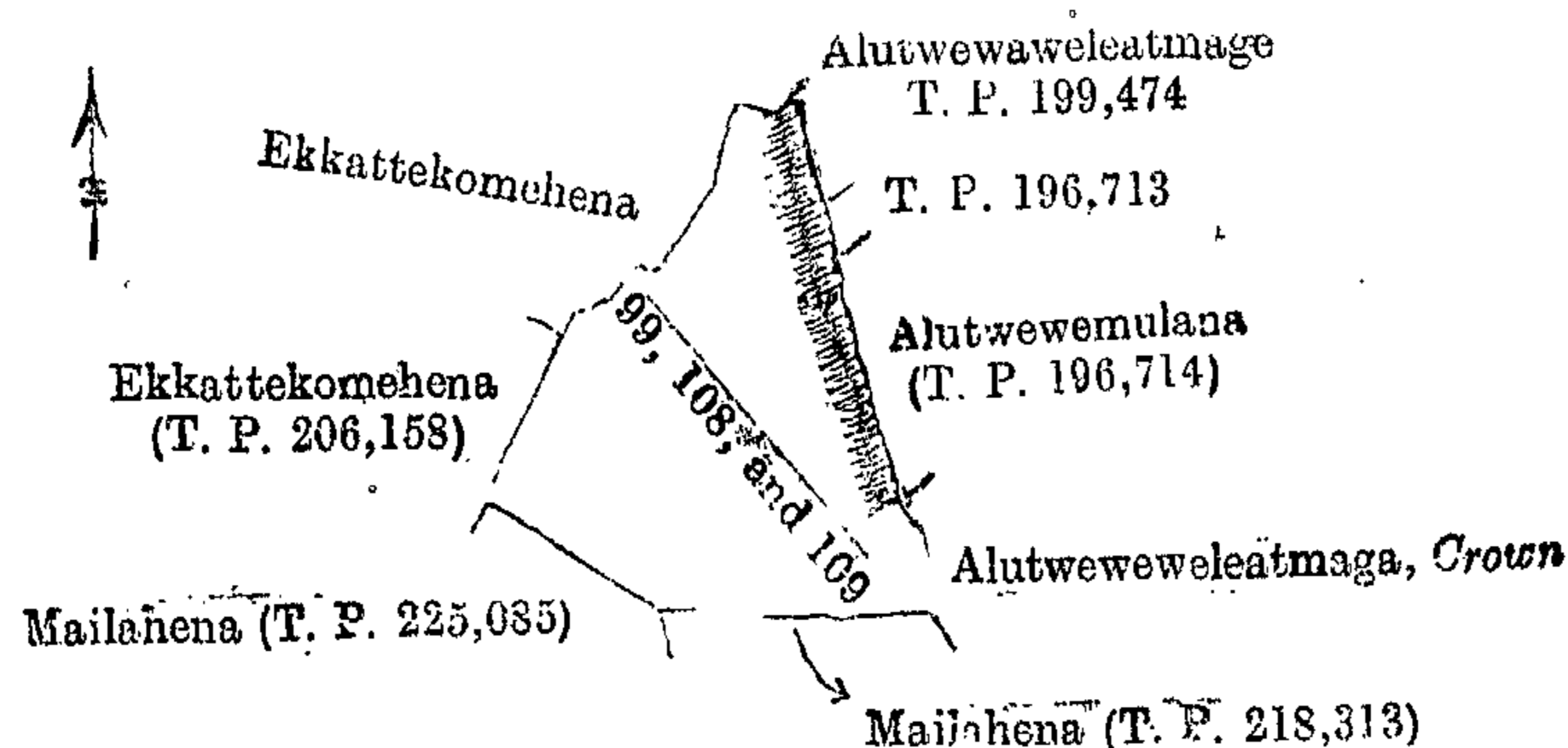
and bounded as follows : on the north by Pinnaketiyehena claimed by the Crown and Rajapaksa Patiranage Don Deonis, Pinnaketiyehena sold by the Crown (T. P. 286,829), Pinnehena or Komehena claimed by the Crown, Komehena sold by the Crown (T. P. 253,233), Godawanehena sold by the Crown (T. P. 206,156), Siyambalawehena sold by the Crown (T. P. 240,712), a road, Kalugahahena claimed by the Crown and Ulahitiyawe Amarakonge Don Davit, Kongahahena sold by the Crown (T. P. 219,714), Puchigodellchena sold by the Crown (T. P. 263,593), Galpottchena sold by the Crown (T. P. 263,593), Mutuporuwehena claimed by the Crown and Don Davit Rajapaksa, Galpottchenakella sold by the Crown (T. P. 206,007), Galpottchenekebella and Katiraendehena sold by the Crown (T. P. 263,595), Katiraendehena sold by the Crown (T. P. 206,158), Katiréndehena sold by the Crown (T. P. 250,699), Katirendehena sold by the Crown, Katirendehena sold by the Crown (T. P. 225,179), Katirendehena sold by the Crown (T. P. 225,180); on the east by Halmillehena sold by the Crown (T. P. 253,234), the village limit of Mandaduwa; on the south by the village limit of Mukirigala, the village limit of Medagama; on the west by the village limit of Medagama.

[For Diagram see page 838.]

IV.—Preliminary plan 231. Field sheet P/16/18-26.
Situation : Buddiyagama village in Giruwa Pattu West of Hambantota District.

Lot.	Name of Land.	Extent, A. R. P.
99	Alutwewa	2 1 22
108	Mailahena <i>alias</i> Alutwewagilmahena	1 3 8
109	Alutwewewealeatmaga	0 0 11
		4 1 1

and bounded as follows : on the north by Ekkattekomehena sold by the Crown; on the east by Alutwewewealeatmaga sold by the Crown (T. P. 199,474), T. P. 196,713, Alutwewemulana claimed by the Kondagala Pansala and others (T. P. 196,714), Alutwewewealeatmaga claimed by the Crown; on the south by Mailahena sold by the Crown (T. P. 218,313), Mailahena sold by the Crown (T. P. 225,085); on the west by Ekkattekomehena sold by the Crown (T. P. 206,158).



Surveyor-General's Office,
Colombo, March 5, 1913.

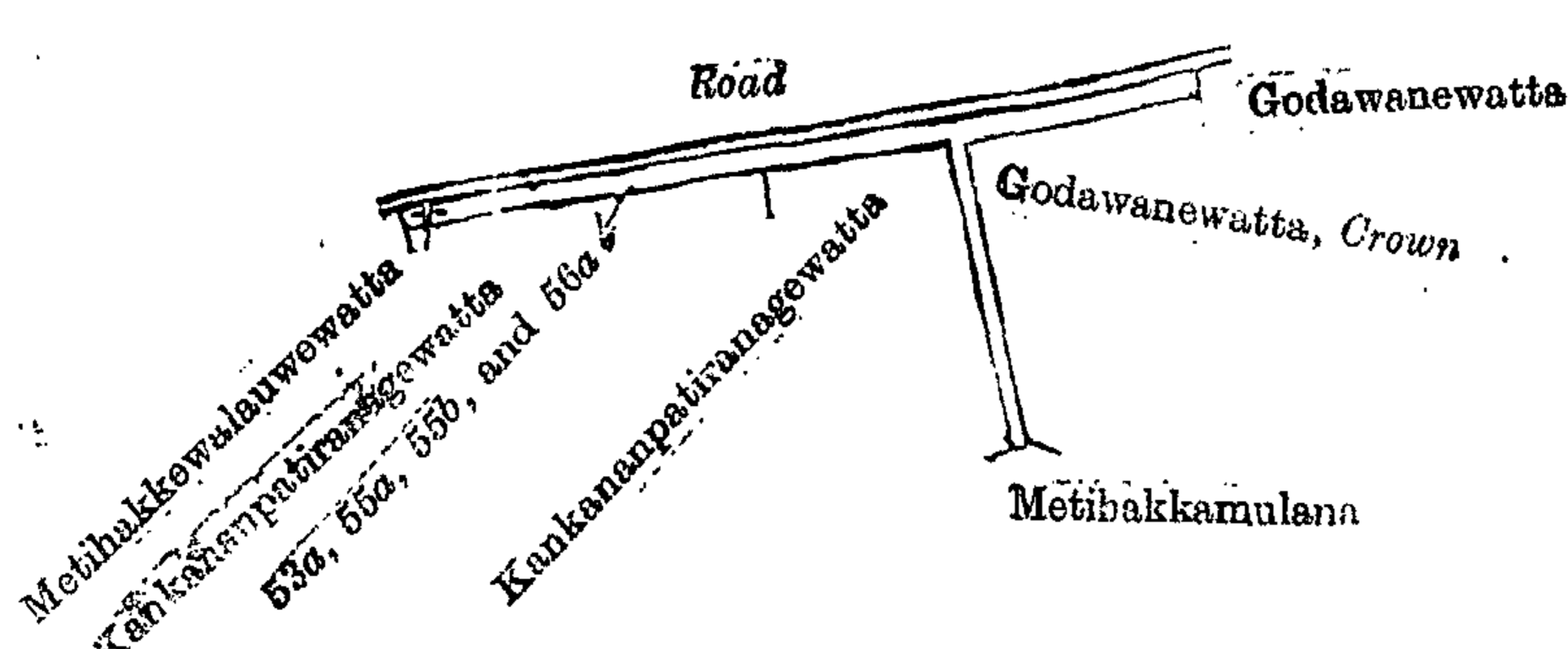
Scale of 8 Chains to an Inch.

A. H. G. DAWSON,
for Surveyor-General.

V.—Preliminary plan 231. Field sheet P/16/2-10.
Situation : Buddiyagama village in Giruwa Pattu West of Hambantota District.

Lot.	Name of Land.	Extent, A. R. P.
53a	Kankanapatiranagewatta	0 1 2
55a	Do.	0 0 26
55b	Do.	0 0 22
56a	Godawanewatta	0 0 19
		0 2 29

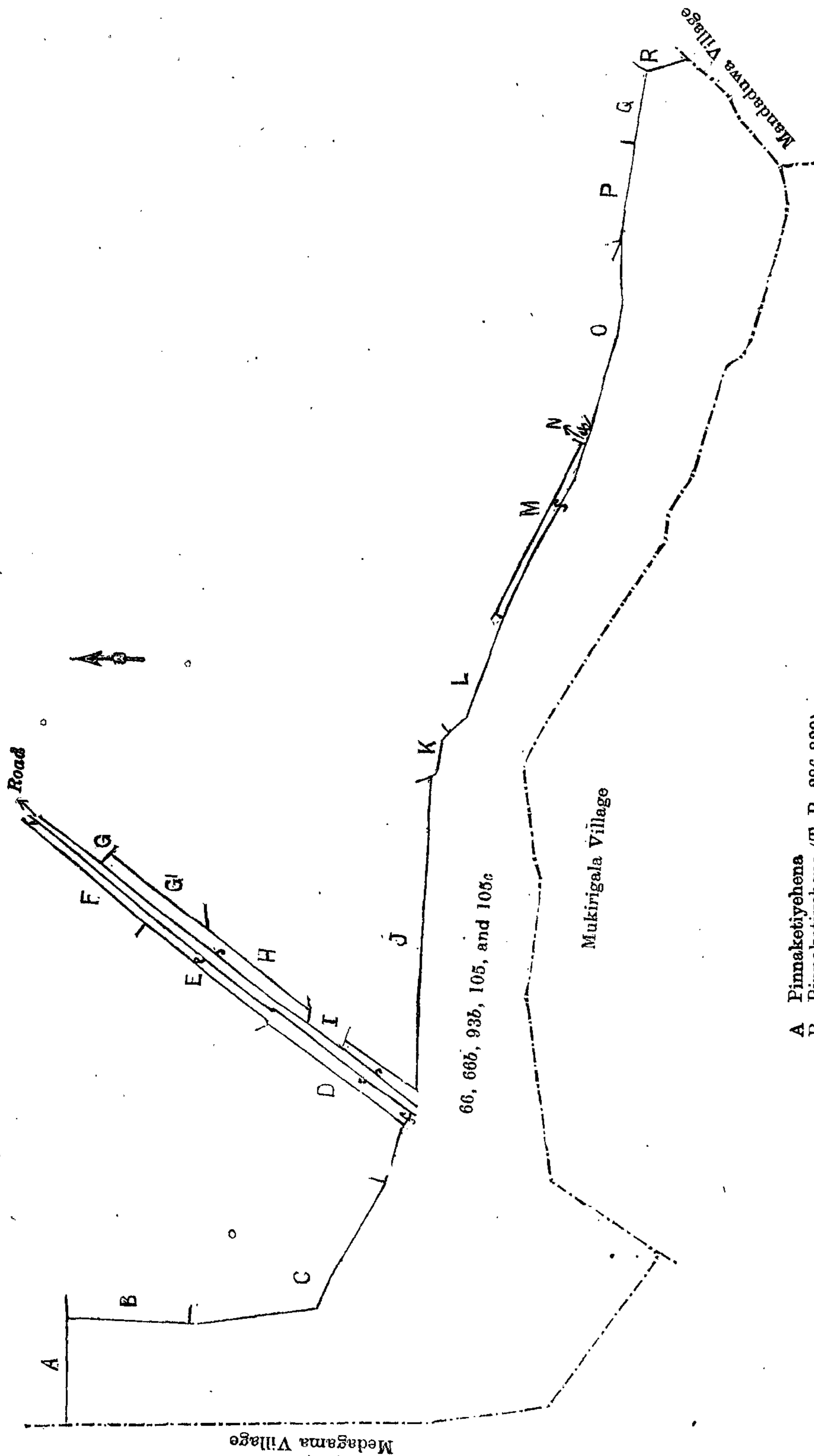
and bounded as follows : on the north by a road; on the east by Godawanewatta claimed by Don Davit Rajapaksa; on the south by Godawanewatta claimed by the Crown, Metihakkamulana claimed by the Anguluwela Medagama Pansala, Kankanapatiranagewatta claimed by the Crown and Kankanapatiranage Don Andris, Kankanapatiranagewatta claimed by the Crown and Kankanapatiranage Don Carolis; on the west by Metihakkewalauwewatta claimed by Don Juwanis Abyesiri Samaranayaka Appuhamy.



Surveyor-General's Office,
Colombo, March 5, 1913.

Scale of 8 Chains to an Inch.

A. H. G. DAWSON,
for Surveyor-General.



- A Pinnaketiyeheha
- B Pinnaketiyeheha (T. P. 286,829)
- C Pinnahena or Komehena, *Crown*
- D Komehena (T. P. 253,233)
- E Godawaneheha (T. P. 206,156)
- F Siyambalawehena (T. P. 240,712)
- G Kalugahahena
- G1 Kongahahena (T. P. 219,714)
- H Punchigodelleheha (T. P. 263,593)
- I Galpottelheha (T. P. 263,593)
- J Mutuporuweheha
- K Galpottelhehakella (T. P. 206,007)
- L Galpottelhehenekebella and Katiraendahena (T. P. 263,595)
- M Katirendehena (T. P. 206,158)
- N Katirendehena (T. P. 250,699)
- O Katirendehena
- P Katirendehena (T. P. 225,179)
- Q Katirendehena (T. P. 225,180)
- R Halmilleheha (T. P. 253,234)

Surveyor-General's Office,
Colombo, March 5, 1913.

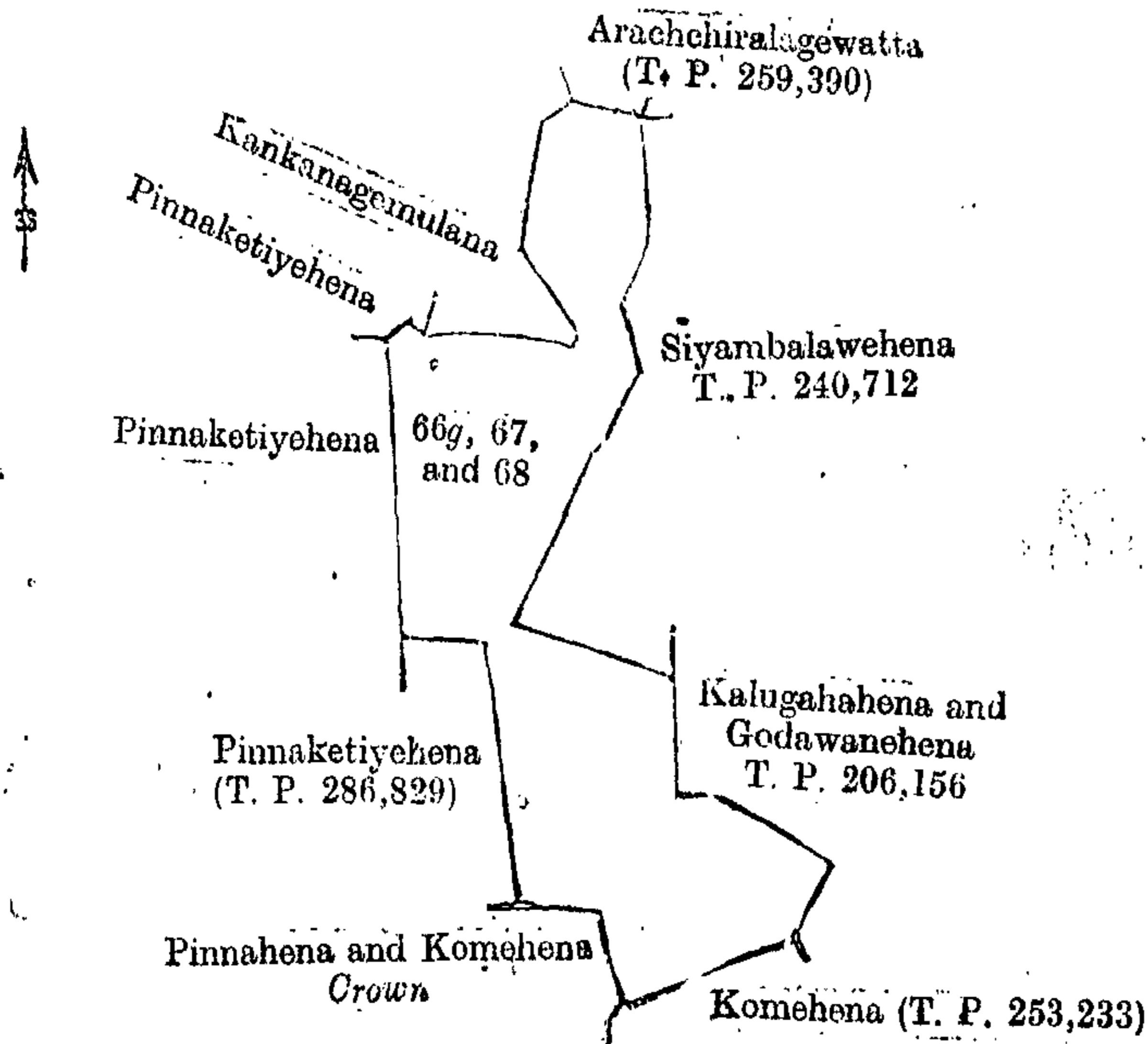
Scale of 8 Chains to an Inch.

A. H. G. DAWSON,
for Surveyor-General.

VI.—Preliminary plan 231. Field sheets P/16/2/-10, P/16/18-26.
Situation: Buddiyagama village in Giruwa Pattu West of Hambantota District.

Lot.	Name of Land.	Extent, A. R. P.
66g	Pinnahena or Komehena	5 0 23
67	Kankanangewewa	1 3 0
68	Kankanangemulaneatmaga	1 1 12
		8 0 35

and bounded as follows : on the north by Pinnaketiyehena claimed by the Crown and Rajapaksa Patiranage Don Mathes and Kankanana Patiranage Don Mathes, Kankanagemulana claimed by the Medagama Pansala, Arachchiralagewatta sold by the Crown (T. P. 259,390); on the east by Siyambalawehena sold by the Crown (T. P. 240,712), Kalugahahena and Godawanehena sold by the Crown (T. P. 206,156); on the south by Komehena sold by the Crown (T. P. 253,233), Pinnahena and Komehena claimed by the Crown; on the west by Pinnaketiyahena sold by the Crown (T. P. 286,829), Pinnaketiyahena claimed by the Crown and Rajapaksa Patiranage Don Deonis.



Surveyor-General's Office,
Colombo, March 5, 1913.

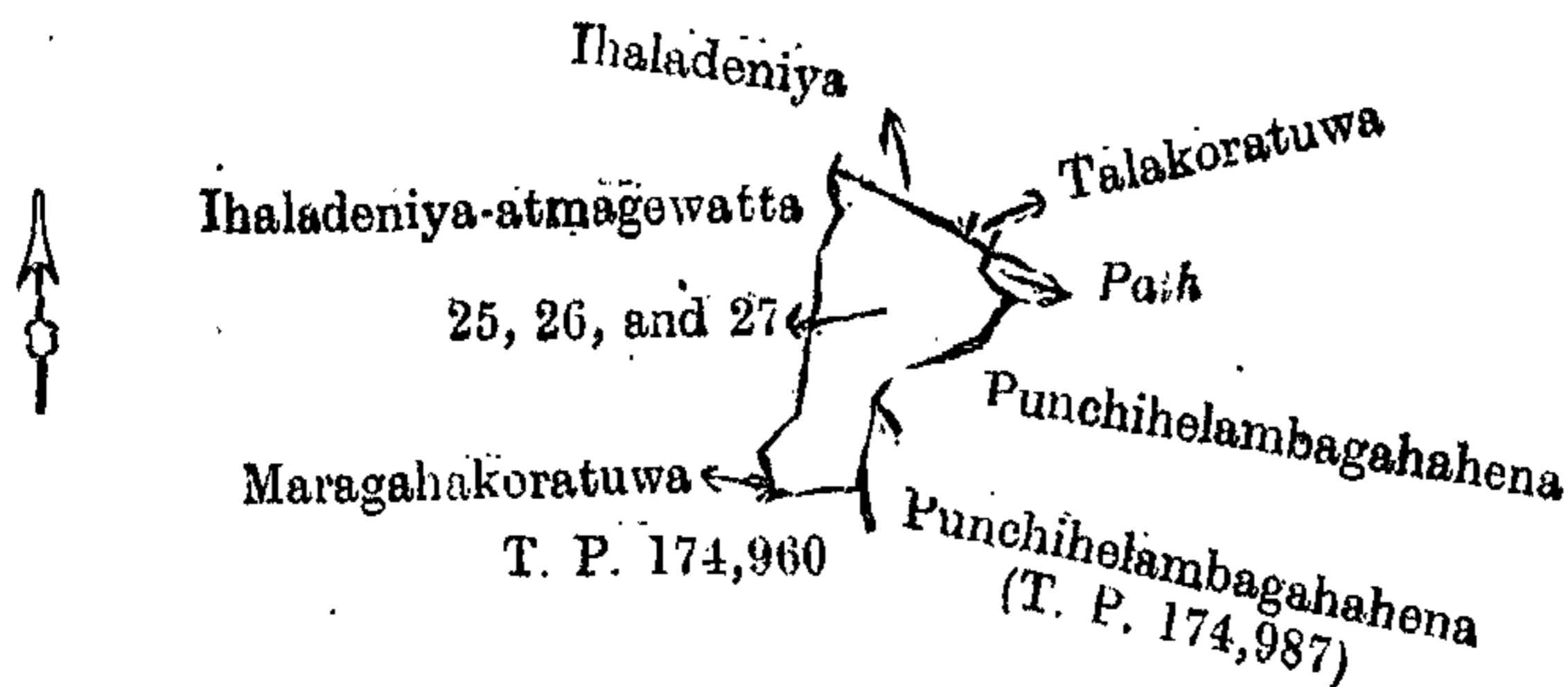
Scale of 8 Chains to an Inch.

A. H. G. DAWSON,
for Surveyor-General.

VII.—Preliminary plan 231. Field sheet P/16/2-10.
Situation : Buddiyagama village in Giruwa Pattu West of Hambantota District.

Lot.	Name of Land.	Extent, A. R. P.
25	Ihaladeniyewewa ..	0 2 10
26	Wewakandiya ..	0 0 28
27	Punchihelambagahahena ..	0 1 8
		1 0 6

and bounded as follows : on the north by Ihaladeniya claimed by K. Dingi Appu and others, Talakoratuwa claimed by the Crown and K. Dingi Appu and others; on the east by a path, Punchihelambagahahena claimed by K. Babehamy, Punchihelambagahahena sold by the Crown (T. P. 174,987); on the south by T. P. 174,960; on the west by Maragahakoratuwa claimed by Kiripitiyage Dingihamy, Ihaladeniya-atmagewatta claimed by Wirakoon Gamachige Don Davit.



Surveyor-General's Office,
Colombo, March 5, 1913.

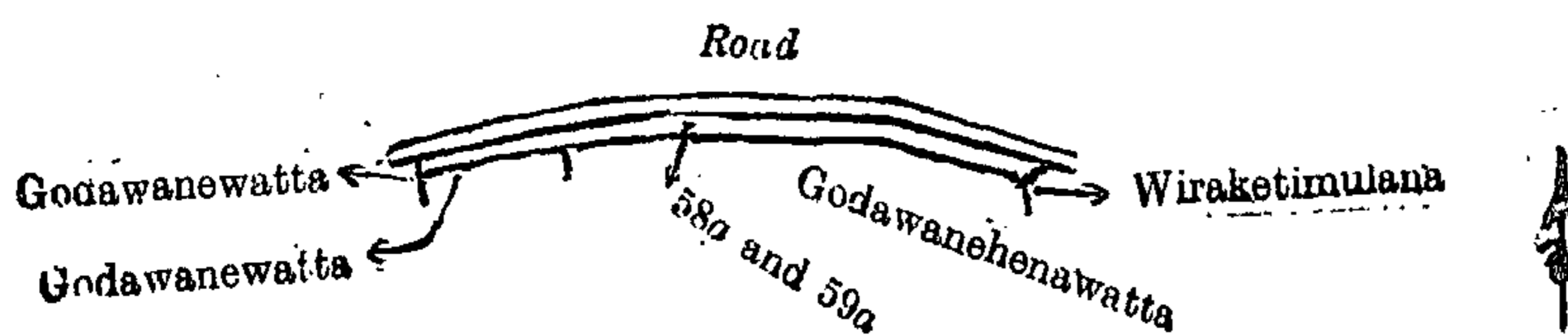
Scale of 8 Chains to an Inch.

A. H. G. DAWSON,
for Surveyor-General.

VIII.—Preliminary plan 231. Field sheet P/16/2-10.
Situation : Buddiyagama village in Giruwa Pattu West of Hambantota District.

Lot.	Name of Land.	Extent, A. R. P.
58a	Godawanewatta (road reservation)	0 0 14
59a	Hettiyagewatta (do.)	0 1 20
		0 1 34

and bounded as follows : on the north by a road; on the east by Wiraketimulana claimed by Mrs. Illangakoon; on the south by Godawanehenawatta claimed by Mrs. Illangakoon, Godawanewatta claimed by Don Davith Rajapaksa and others (Government Dispensary); on the west by Godawanewatta claimed by Don Davith Rajapaksa and others.



Surveyor-General's Office,
Colombo, March 5, 1913.

Scale of 8 Chains to an Inch.

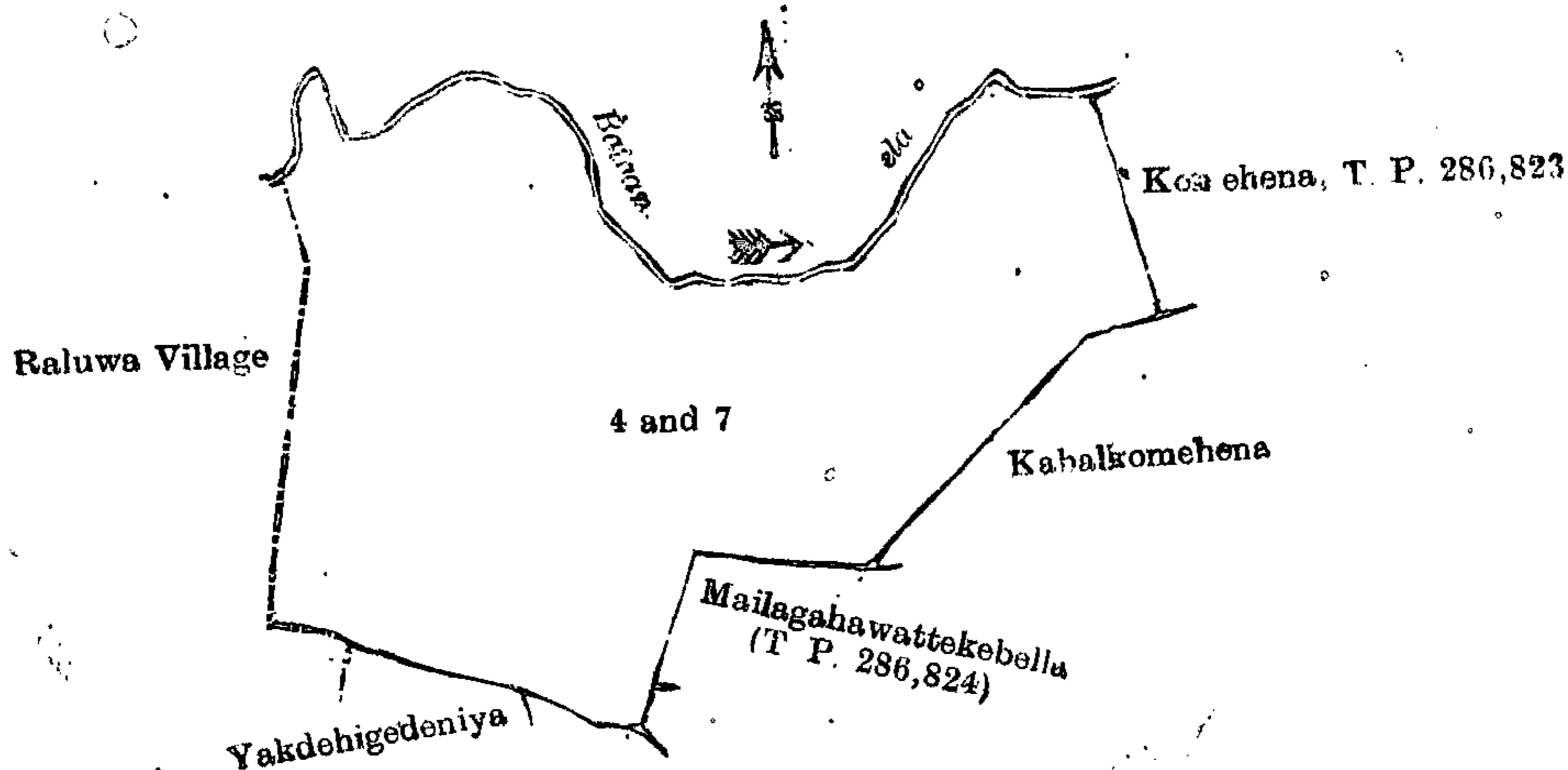
A. H. G. DAWSON,
for Surveyor-General.

IX.—Preliminary plan 231. Field sheet P/16/2-10.

Situation : Buddiyagama village in Giruwa Pattu West of Hambantota District.

Lot.	Name of Land.	Extent, A. R. P.
4	Komehena, Peniwelhena, Hinbunuedeniyeatmaga, Kongahahena	20 1 26
7	Komehena	1 1 1
		21 2 27

and bounded as follows : on the north by Batgan-ela ; on the east by Komehena sold by the Crown (T. P. 286,823) ; on the south by Kabalkomehena claimed by the Crown and Don Franciscu Arachchige Don Davit of Raluwa, Mailagahawattekebella sold by the Crown (T. P. 286,824), Yakdehigedeniya claimed by Don Deonis Ratnatunge, the village limit of Raluwa ; on the west by the village limit of Raluwa, the Batgan-ela.



Surveyor-General's Office,
Colombo, March 5, 1913.

Scale of 8 Chains to an Inch.


A. H. G. DAWSON,
for Surveyor-General.

X.—Preliminary plan 231. Field sheet P/16/2-10.

Situation : Buddiyagama village in Giruwa Pattu West of Hambantota District.

Lot.	Name of Land.	Extent, A. R. P.
51a	Metihakkewatta	0 0 20

and bounded as follows : on the north by a road ; on the east and south by Metihakkewalauwewatta claimed by Don Juwanis Abeyisiri Samaranayaka Appuhamy ; on the west by the village limit of Hatamune.



Surveyor-General's Office,
Colombo, March 5, 1913.

Scale of 8 Chains to an Inch.

A. H. G. DAWSON,
for Surveyor-General.

XI.—Preliminary plan 231. Field sheet P/16/2-10.

Situation : Buddiyagama village in Giruwa Pattu West of Hambantota District.

Lot.	Name of Land.	Extent, A. R. P.
24b	Maragahakoratuwa (part of tank)	0 0 22

and bounded as follows : on the north by Ihaladeniya-atmagewatta claimed by Wirakoon Gamachchige Don Davit ; on the east by Maragahakoratuwa claimed by Kiripitiyege Dingihamy ; on the south by Maragahakoratuwa claimed by Kiripitiyege Dingihamy, the village limit of Medagama ; on the west by the village limit of Medagama.



Surveyor-General's Office,
Colombo, March 5, 1913.

Scale of 8 Chains to an Inch.

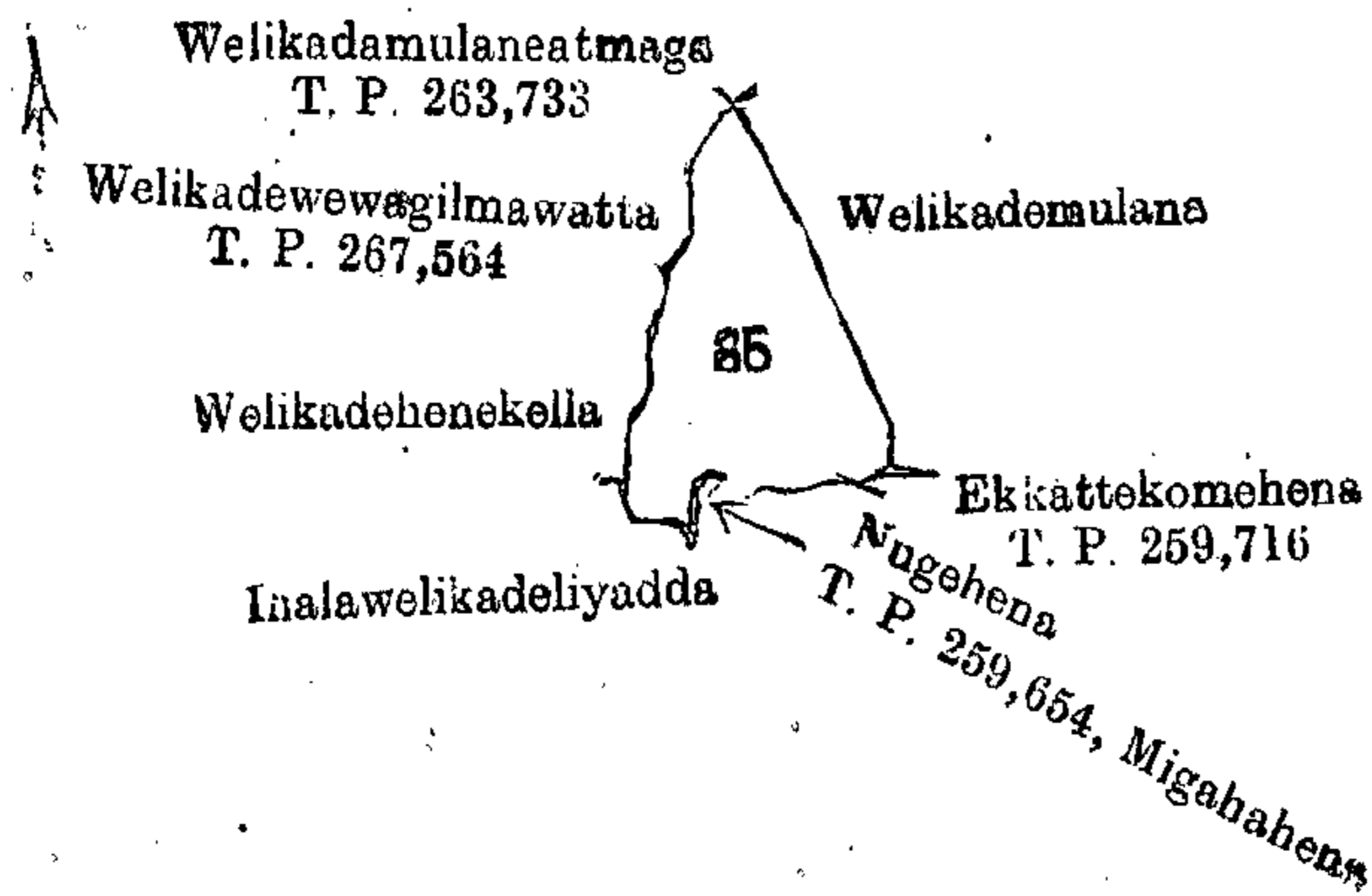
A. H. G. DAWSON,
for Surveyor-General.

XII.—Preliminary plan 231. Field sheet P/16/2-10.

Situation : Buddiyagama village in Giruwa Pattu West of Hambantota District.

Lot.	Name of Land.	Extent, A. R. P.
85	Welikadawewagawahena	2 0 5

and bounded as follows : on the north by Welikadawewegilmewatta sold by the Crown (T. P. 267,564), Welikadamulane-atmaga sold by the Crown (T. P. 263,733) ; on the east by Welikademulana claimed by Rajapaksa Patiranage Don Deonis and others ; on the south by Ekkattekomehena sold by the Crown (T. P. 259,716), Nugehena sold by the Crown, Migahahena sold by the Crown, T. P. 259,654, Ihalawelikadeliyadda claimed by Amarakongge Don Davith ; on the west by Welikadenekella claimed by the Crown and Amarakongge Awunaris, Welikadawewegilmewatta sold by the Crown (T. P. 267,564).



Surveyor-General's Office,
Colombo, March 5, 1913.

Scale of 8 Chains to an Inch.

A. H. G. DAWSON,
for Surveyor-General.

XIII.—Preliminary plan 231. Field sheet P/16/2-10.
Situation: Buddiyagama village in Giruwa Pattu West of Hambantota District.

Lot.	Name of Land.	Extent, A. R. P.
4d	Heendehigahawatta	0 1 3

and bounded as follows: on the north by Mahawatta claimed by the Bodimaluwa Pansala; on the east by the village limit of Bodimaluwa; on the south by Kolongahahena sold by the Crown (T. P. 286,825); on the west by the Batgan-ela.



Surveyor-General's Office,
Colombo, March 5, 1913.

Scale of 8 Chains to an Inch.

A. H. G. DAWSON,
for Surveyor-General.

XIV.—Preliminary plan 231. Field sheet P/16/2-10.
Situation: Buddiyagama village in Giruwa Pattu West of Hambantota District.

Lot.	Name of Land.	Extent, A. R. P.
24a	Welipatangigahawatta (part of tank)	0 0 13

and bounded as follows: on the north by Welipatangigahawatta claimed by Konkaduwege Don Dinies; on the east by Welipatangigahawatta claimed by Konkaduwege Don Dinies; on the south by Talagahawatta claimed by Konkaduwege Dingi Appu; on the west by the village limit of Medagama.



Surveyor-General's Office,
Colombo, March 5, 1913.

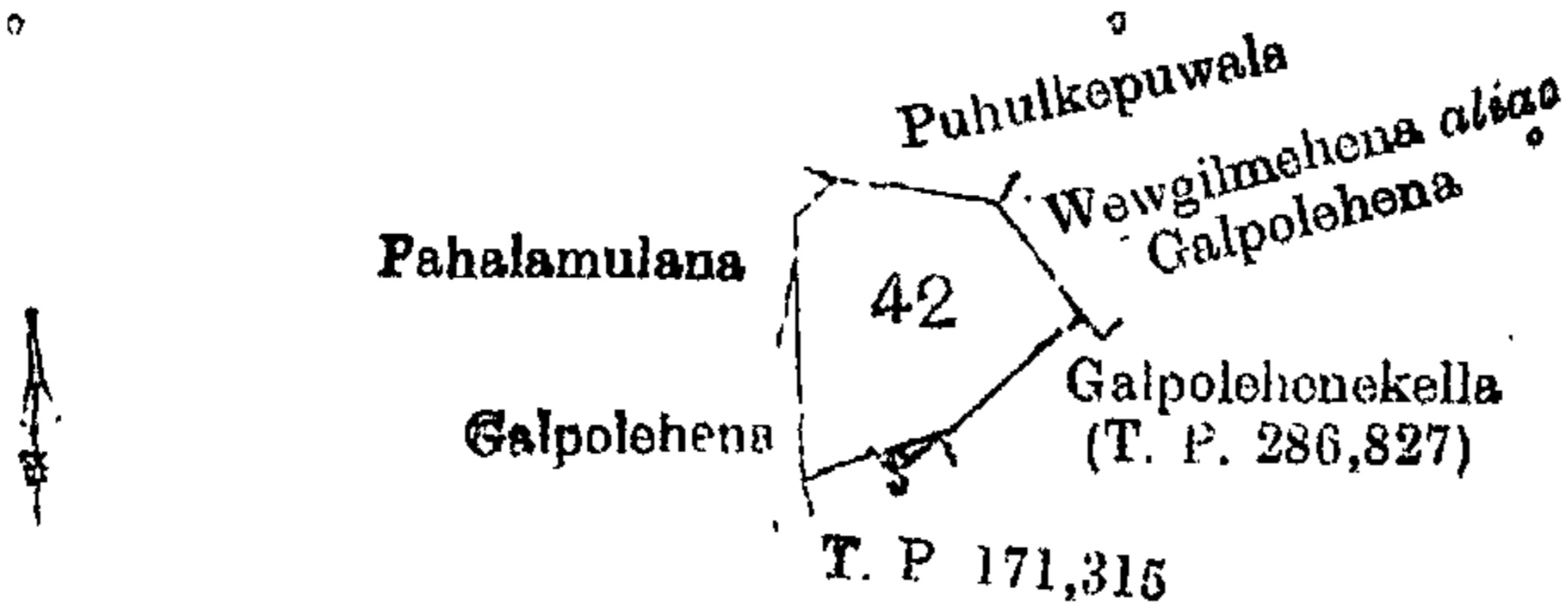
Scale of 8 Chains to an Inch.

A. H. G. DAWSON,
for Surveyor-General.

XV.—Preliminary plan 231. Field sheet P/16/2-10.
Situation: Buddiyagama village in Giruwa Pattu West of Hambantota District.

Lot.	Name of Land.	Extent, A. R. P.
42	Galpolehena	1 1 9

and bounded as follows: on the north by Puhulkepuwala claimed by Kankanan Patiranaige Don Deonis and others; on the east by Wewgilmehena alias Galpolehena sold by the Crown; on the south by Galpolehenekella sold by the Crown (T. P. 286,827), T. P. 171,315; on the west by Galpolehena claimed by J. W. R. Illangakoon, Pahalamulana claimed by ditto



Surveyor-General's Office,
Colombo, March 5, 1913.

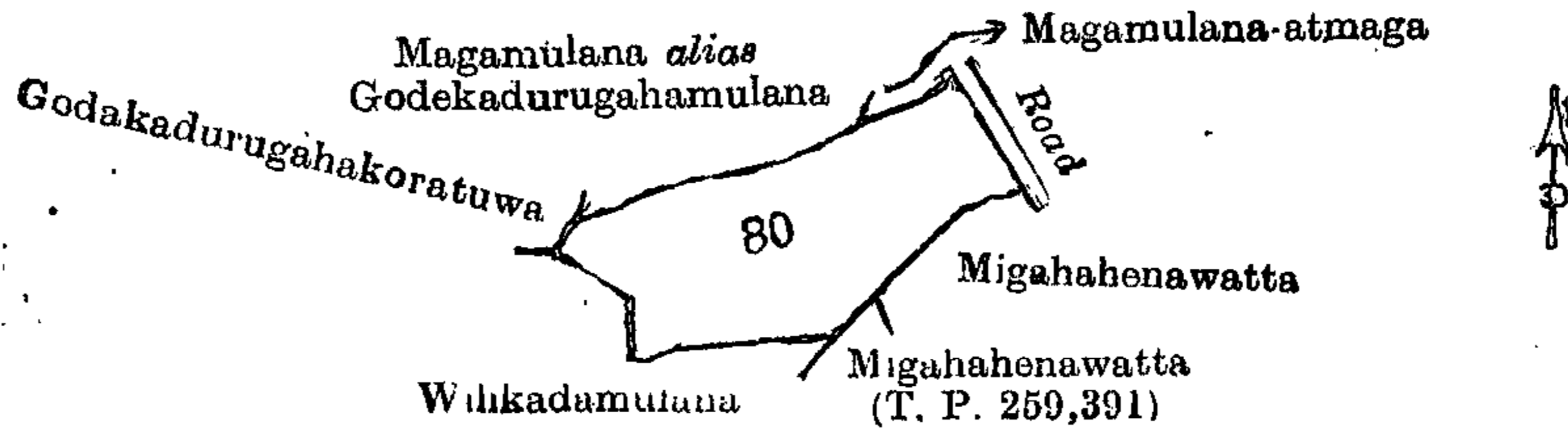
Scale of 8 Chains to an Inch.

A. H. G. DAWSON,
for Surveyor-General.

XVI.—Preliminary plan 231. Field sheet P 16/2-10.
 Situation : Buddiyagama village in Giruwa Pattu West of Hambantota District.

Lot.	Name of Land.	Extent, A. R. P.
80	Magamulanawewa (tank)	2 3 8

and bounded as follows : on the north by Magamulana *alias* Godekadurugahamulana claimed by Don Davith Rajapaksa and others, Magamulana-atmaga claimed by ditto ; on the east by a road ; on the south by Migahahenawatta claimed by Miskin Pakira and others, Migahahenawatta sold by the Crown (T. P. 259,391, Wilikadamulana claimed by K. P. Don Dines ; on the west by Wilikadamulana claimed by K. P. Don Dines, Godakadurugahakoratuwa claimed by K. Kalu Appu and others.



Surveyor-General's Office,
 Colombo, March 5, 1913.

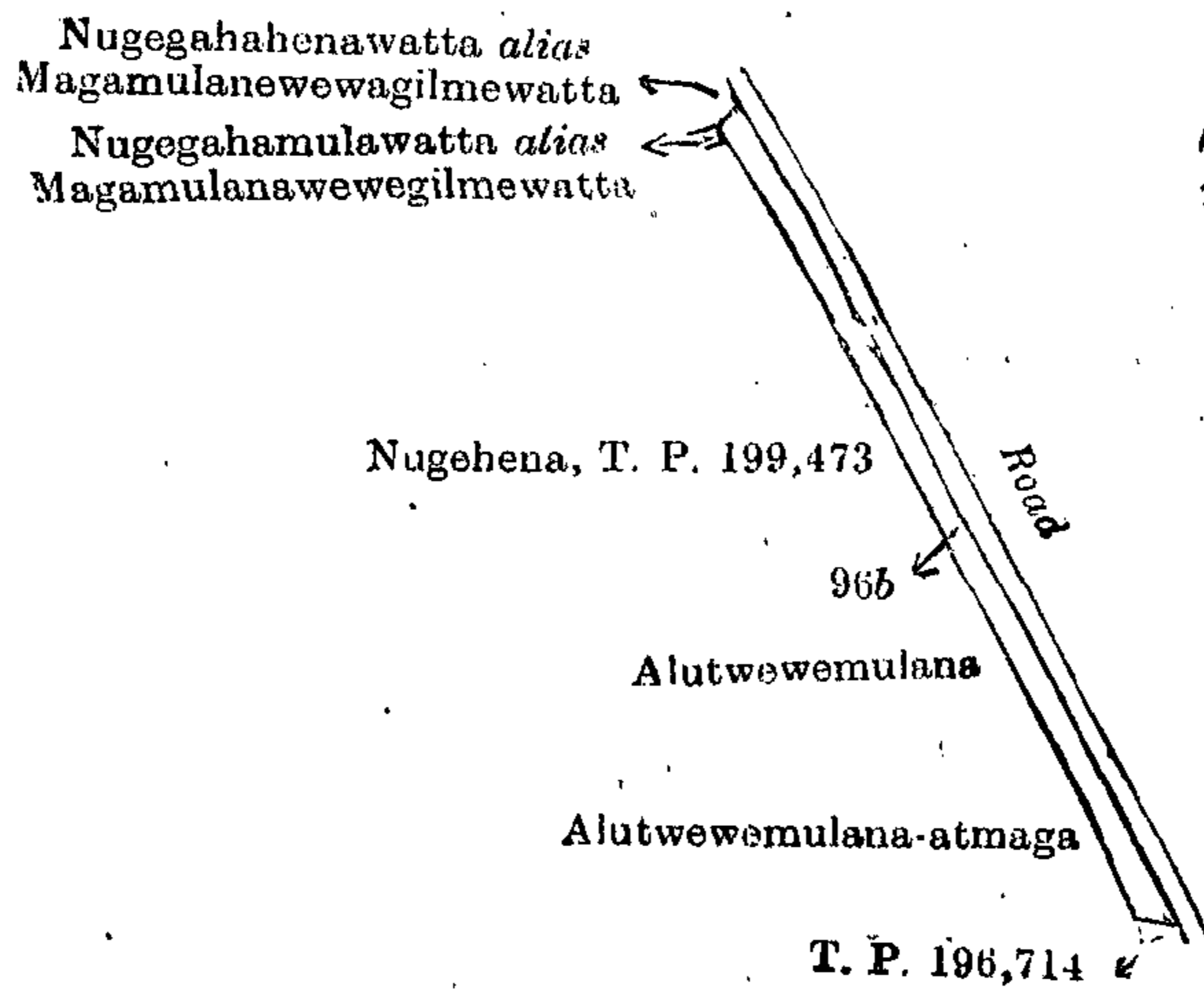
Scale of 8 Chains to an Inch.

A. H. G. DAWSON,
 for Surveyor-General.

XVII.—Preliminary plan 231. Field sheets P/16/2-10, P/16/18-26.
 Situation : Buddiyagama village in Giruwa Pattu West of Hambantota District.

Lot.	Name of Land.	Extent, A. R. P.
96b	Nugehena (road reservation)	0 3 36

and bounded as follows : on the north by Nugegahahenawatta *alias* Magamulanewewegilmewatta claimed by Miskin Pakir ; on the east by a road ; on the south by T. P. 196,714 ; on the west by Alutwewemulana-atmaga sold by the Crown, Alutwewemulana sold by the Crown, Nugehena sold by the Crown (T. P. 199,473), Nugegahamulawatta *alias* Magamulanewewegilmewatta sold by the Crown.



Surveyor-General's Office,
 Colombo, March 5, 1913.

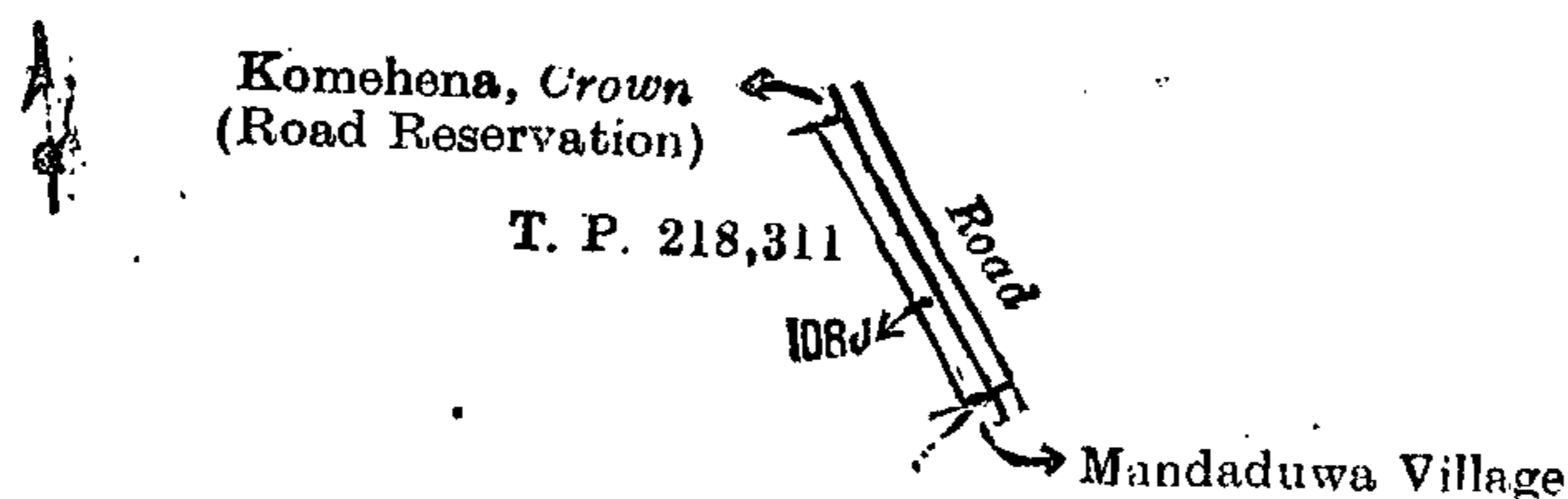
Scale of 8 Chains to an Inch.

A. H. G. DAWSON,
 for Surveyor-General.

XVIII.—Preliminary plan 231. Field sheet P/16/18-26.
 Situation : Buddiyagama village in Giruwa Pattu West of Hambantota District.

Lot.	Name of Land.	Extent, A. R. P.
108j	Road reservation	0 0 28

and bounded as follows : on the north by Komehena claimed by the Crown (road reservation) ; on the east by a road ; on the south by the village limit of Mandaduwa ; on the west by T. P. 218,311.



Surveyor-General's Office,
 Colombo, March 5, 1913.

Scale of 8 Chains to an Inch.

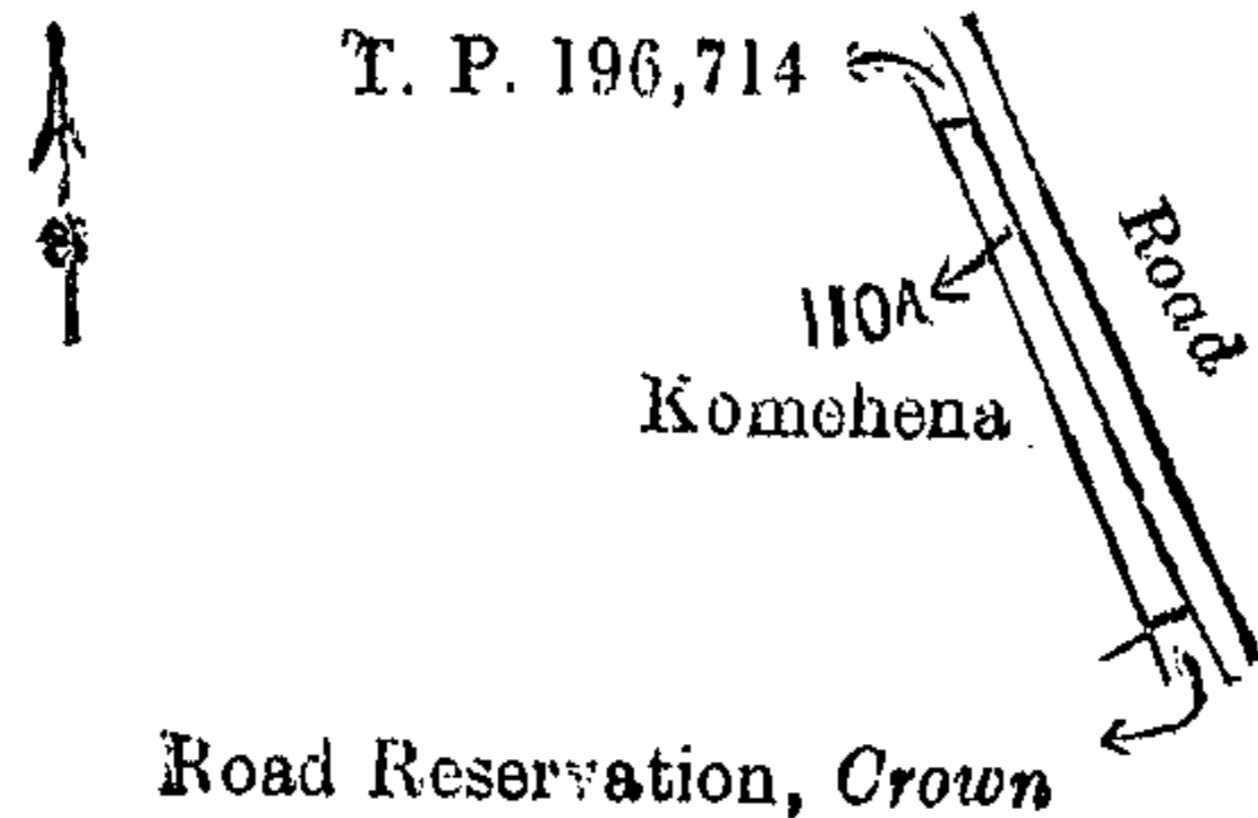
A. H. G. DAWSON,
 for Surveyor-General.

XIX.—Preliminary plan 231. Field sheet P/16/18-26.

Situation : Buddiyagama village in Giruwa Pattu West of Hambantota District.

Lot.	Name of Land.	Extent, A. R. P.
110a	Komehena (road reservation)	0 0 37

and bounded as follows : on the north by T. P. 196,714 ; on the east by a road ; on the south by road reservation claimed by the Crown ; on the west by Komehena sold by the Crown.



Surveyor-General's Office,
Colombo, March 5, 1913.

Scale of 8 Chains to an Inch.

A. H. G. DAWSON,
for Surveyor-General.

XX.—Preliminary plan 231. Field Sheet P/16/2-10.

Situation : Buddiyagama village in Giruwa Pattu West of Hambantota District.

Lot.	Name of Land.	Extent, A. R. P.
75b	Godakadurugahawatta (road reservation)	0 0 23

and bounded as follows : on the north by Wiriketiyewatta claimed by Don Davith Rajapaksa ; on the east by a road ; on the south by Godakadurugahawatta sold by the Crown ; on the west by Gederawatta claimed by the Crown and Domingo Hewage Danoris.



Surveyor-General's Office,
Colombo, March 5, 1913.

Scale of 8 Chains to an Inch.

A. H. G. DAWSON,
for Surveyor-General.

Hambantota S. O. 35, 1912—1913.

Kurunegala Notice No. 4,888.

Notice under "The Waste Lands Ordinances of 1897, 1899, 1900, and 1903."

TAKE notice that unless within three months from May 30, 1913, the persons, if any, who claim any interest in the lands hereinafter mentioned or in any one or more of such lands make claim in person or in writing to the said lands or any of them or to some interest therein to N. A. Hampton, Esq., Special Officer appointed under section 28 of "The Waste Lands Ordinances of 1897, 1899, 1900, and 1903," at his office at Fort, Colombo :

Such Special Officer, in pursuance of the powers vested in him by the said Ordinances, will declare by writing under his hand that the said lands or such of them, as to which no claim has been made, are the property of the Crown.

N. A. HAMPTON,
Special Officer.

Description of the Lands referred to.

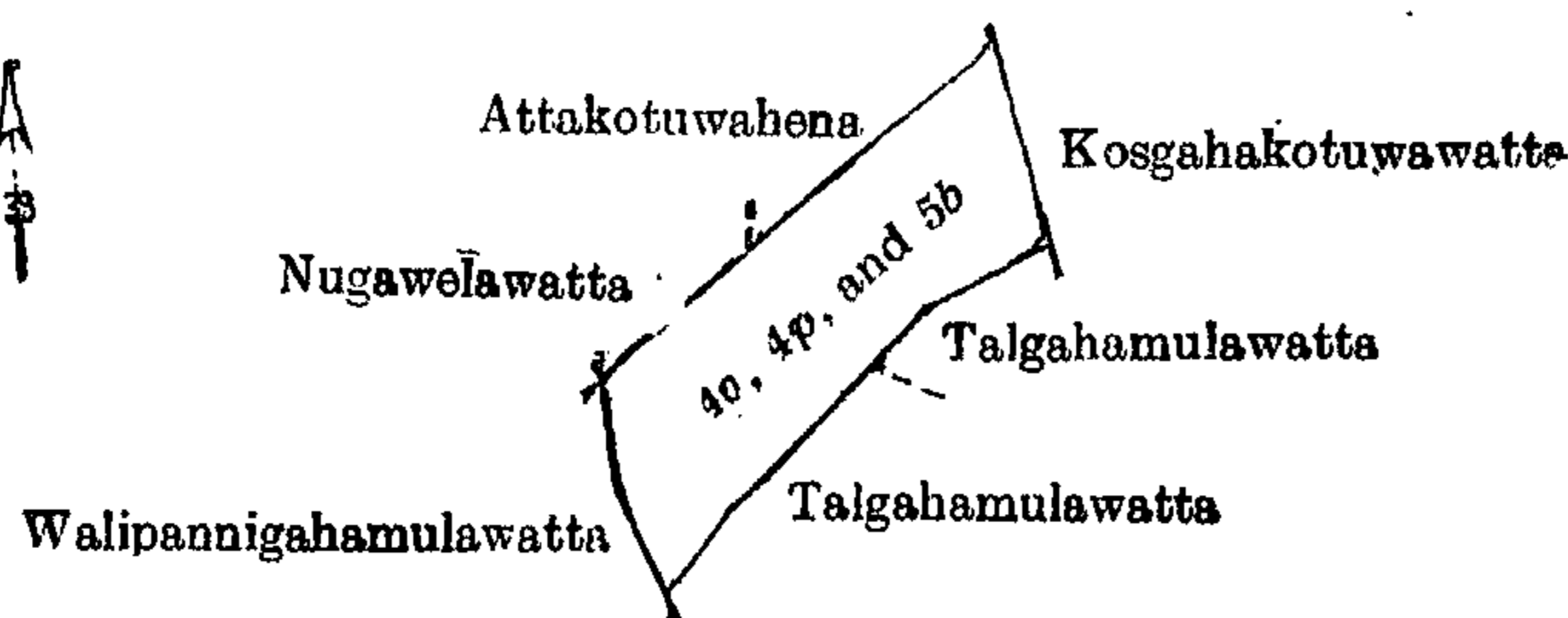
The following lots situated in the village of Udawela, in the Meda Pattu Korale West of the Katugampola hatpattu of the Kurunegala District, in the North-Western Province, as described in the annexed diagrams :—

I.—Preliminary plan 297. Supplementary sheets I/17/19 and I/17/3-4, 11-12

Situation : Udawela village in Meda Pattu Korale West of Kurunegala District.

Lot.	Name of Land.	Extent, A. R. P.
4b	Hurigahamulawatta	1 0 21
4p	Do.	0 0 21½
5b	Hurigahamulahena	1 1 14½
		2 2 17

and bounded as follows : on the north by Nugawelawatta sold by the Crown, Attakotuwahena sold by the Crown ; on the east by Kosgahakotuwawatta sold by the Crown ; on the south by Talgahamulawatta sold by the Crown ; on the west by Walipannigahamulawatta sold by the Crown.



Surveyor-General's Office,
Colombo, January 20, 1913.

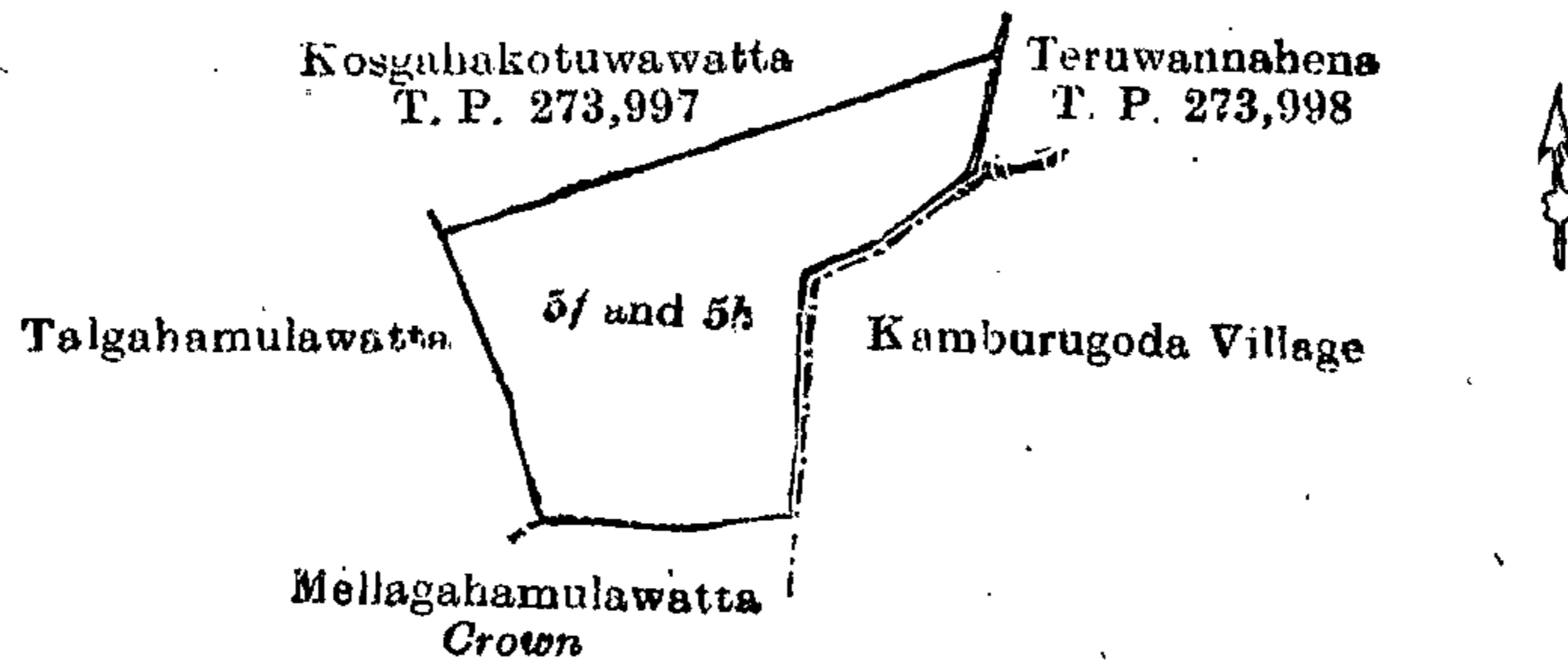
Scale of 8 Chains to an Inch

A. H. G. DAWSON,
for Surveyor-General.

II.—Preliminary plan 297. Supplementary sheets I/17/19 and I/17/3-4, 11-12.
 Situation : Udawela village in Meda Pattu Korale West of Kurunegala District.

Lot.	Name of Land.	Extent, A. R. P.
5f	Teruwannahena	2 3 13
5h	Do.	1 3 14
		4. 2 27

and bounded as follows : on the north by Kosgahakotuawatta sold by the Crown (T. P. 273,997); on the east by Teruwannahena sold by the Crown (T. P. 273,998), the village limit of Kamburugoda; on the south by Mellagahamulawatta claimed by the Crown; on the west by Talgahamulawatta sold by the Crown.



Surveyor-General's Office,
 Colombo, January 20, 1913.

Scale of 8 Chains to an Inch.

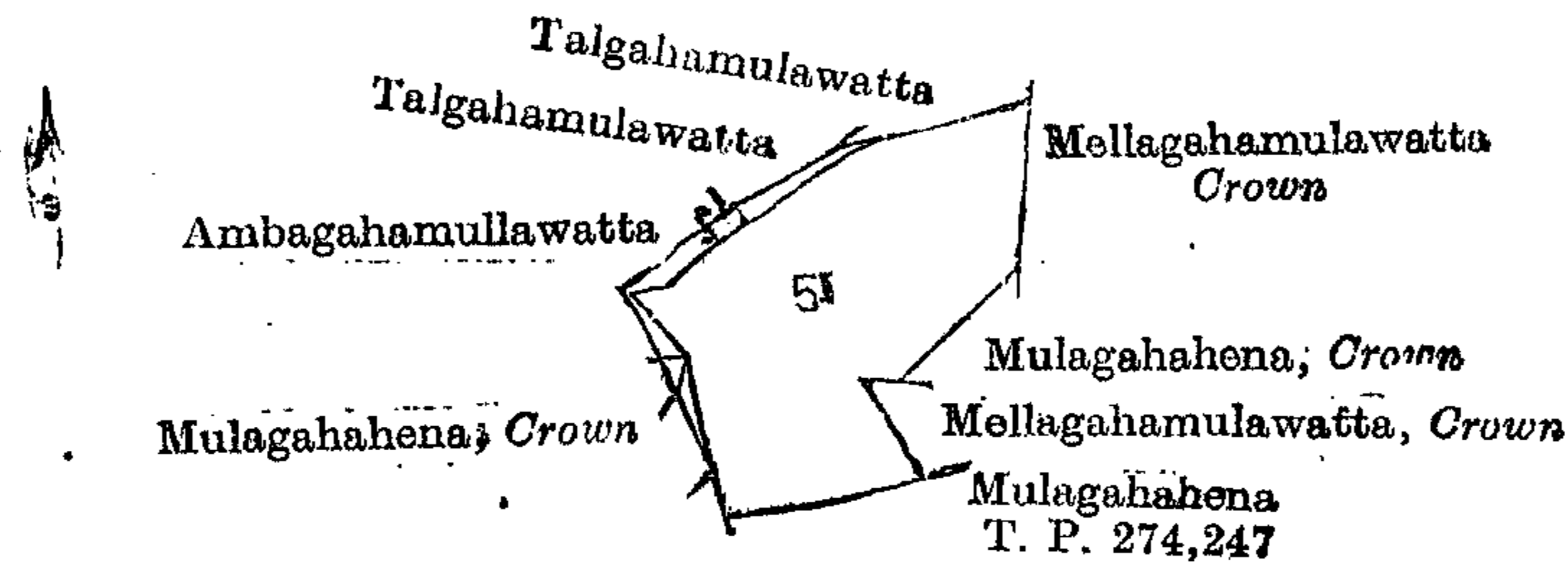
A. H. G. DAWSON,
 for Surveyor-General.

III.—Preliminary plan 297.

Situation : Udawela village in Meda Pattu Korale West of Kurunegala District.

Lot.	Name of Land.	Extent, A. R. P.
5i	Mulagahahena	3 1 30

and bounded as follows : on the north by Ambagahamullawatta claimed by H. M. Mudalihamy and others, Talgahamulawatta sold by the Crown; on the east by Mellagahamulawatta claimed by the Crown, Mulagahahena claimed by the Crown, Mellagahamulawatta claimed by the Crown; on the south by Mulagahahena sold by the Crown (T. P. 274,247); on the west by Mulagahahena claimed by the Crown, Ambagahamullawatta claimed by H. M. Mudalihamy and others.



Surveyor-General's Office,
 Colombo, January 20, 1913.

Scale of 8 Chains to an Inch.

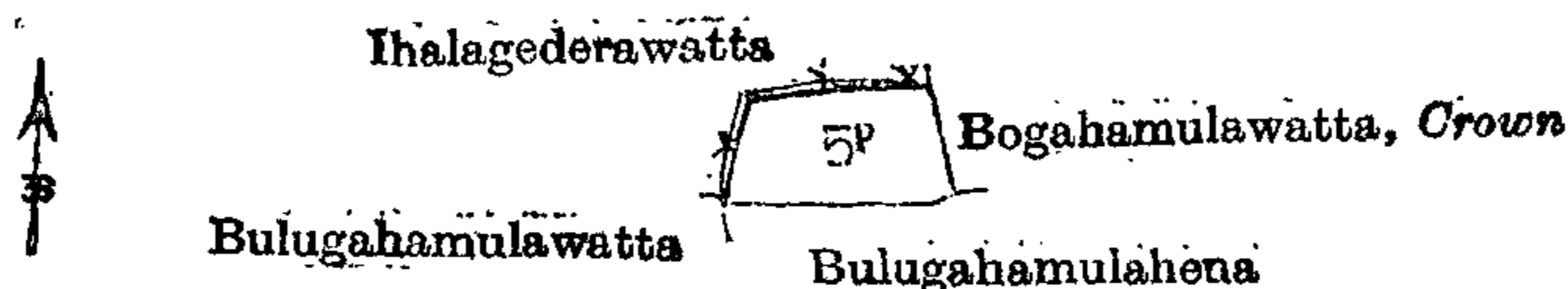
A. H. G. DAWSON,
 for Surveyor-General.

IV.—Preliminary plan 297.

Situation : Udawela village in Meda Pattu Korale West of Kurunegala District.

Lot.	Name of Land.	Extent, A. R. P.
5p	Kongahamulahena	0 3 6

and bounded as follows : on the north by Ihalagederawatta claimed by Herat Mudiyansele Mudalihamy and others; on the east by Bogahamulawatta claimed by the Crown; on the south by Bulugahamulahena sold by the Crown; on the west by Bulugahamulawatta sold by the Crown, Ihalagederawatta claimed by Herat Mudiyansele Mudalihamy and others.



Surveyor-General's Office,
 Colombo, January 20, 1913.

Scale of 8 Chains to an Inch.

A. H. G. DAWSON,
 for Surveyor-General.

Kurunegala Notice No. 4,889.

Notice under "The Waste Lands Ordinances of 1897, 1899, 1900, and 1903."

TAKE notice that unless within three months from May 30, 1913, the persons, if any, who claim any interest in the lands hereinafter mentioned or in any one or more of such lands make claim in person or in writing to the said lands or any of them or to some interest therein to J. M. Davies, Esq., Special Officer appointed under section 28 of "The Waste Lands Ordinances of 1897, 1899, 1900, and 1903," at his office at Fort, Colombo:

Such Special Officer, in pursuance of the powers vested in him by the said Ordinances, will declare by writing under his hand that the said lands or such of them, as to which no claim has been made, are the property of the Crown.

J. M. DAVIES,
Special Officer.

Description of the Lands referred to.

The following lots situated in the village of Kongolla, in the Mahagalboda Egoda korale of the Hiriyala hatpattu of the Kurunegala District, in the North-Western Province, as described in the annexed diagrams:—

I.—Preliminary plan 1,974.

Situation: Kongolla village in Mahagalboda Egoda korale of Kurunegala District.

Lot.	Name of Land.	Extent, A. R. P.
X 972a	Para (road)	0 0 4

and bounded as follows: on the north and east by part of T. P. 94,299; on the south and west by the road from Aturuktenna to Kosgolla (the village limit of Kosgolla).



Surveyor-General's Office,
Colombo, January 28, 1913.

Scale of 4 Chains to an Inch.

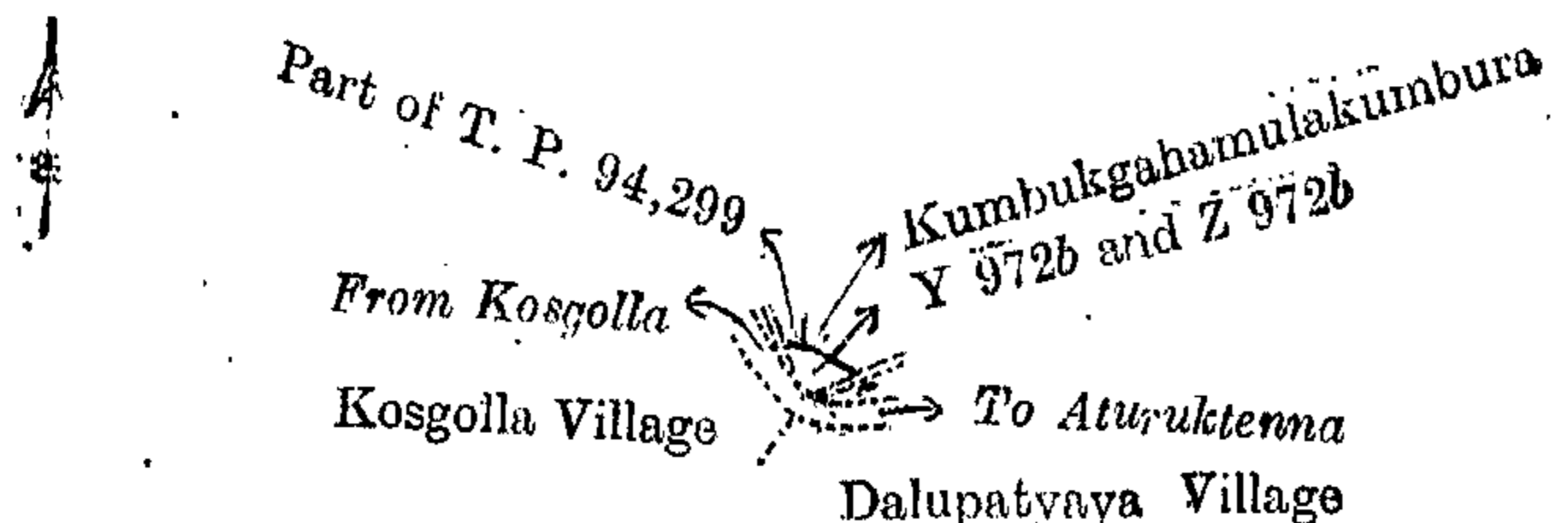
A. H. G. DAWSON,
for Surveyor-General.

II.—Preliminary plan 1,974.

Situation: Kongolla village in Mahagalboda Egoda korale of Kurunegala District.

Lot.	Name of Land.	Extent, A. R. P.
Y 972b	Road	0 0 1
Z 972b	Do.	0 0 0.5
		0 0 1.5

and bounded as follows: on the north by part of T. P. 94,299, Kumbukgahamulakumbura claimed by Punchi Appu and another; on the east by the village limit of Dalupatyaya; on the south and west by a road, the village limit of Kosgolla.



Surveyor-General's Office,
Colombo, January 28, 1913.

Scale of 4 Chains to an Inch.

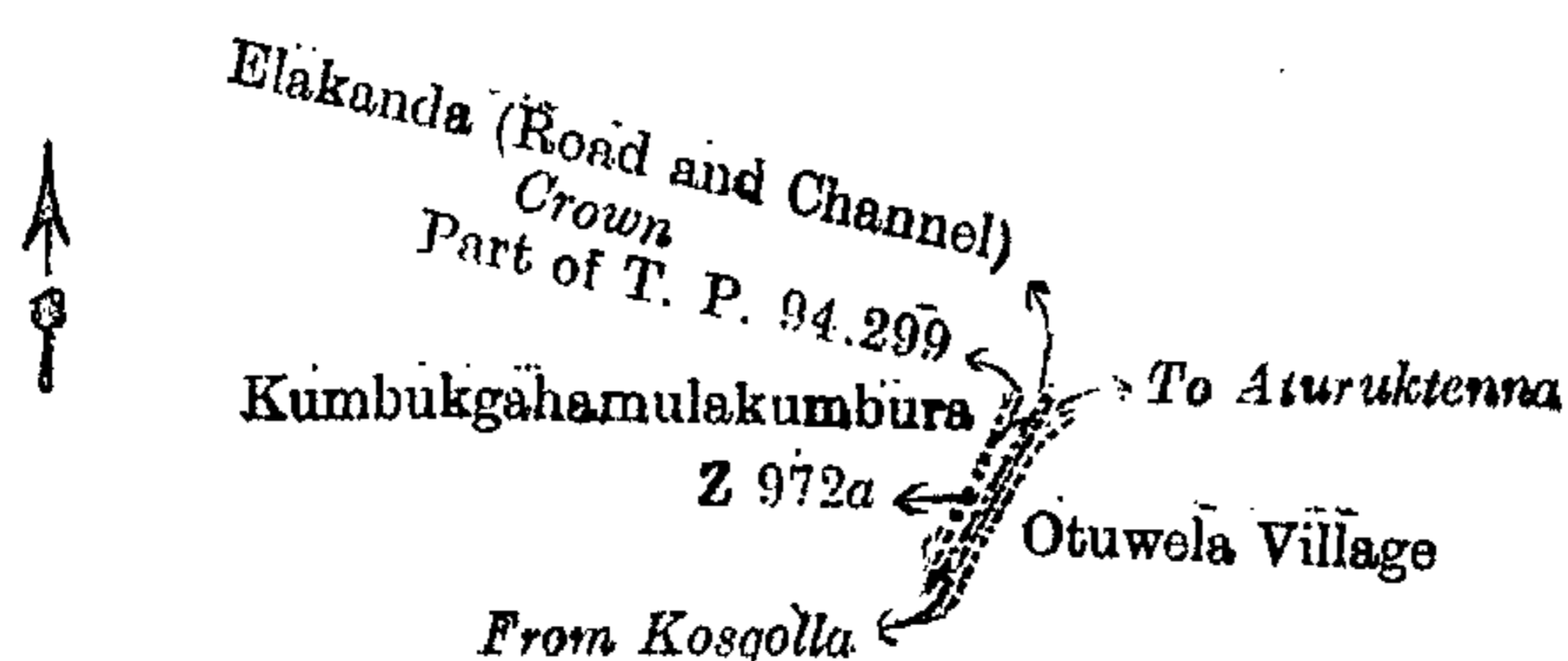
A. H. G. DAWSON,
for Surveyor-General.

III.—Preliminary plan 1,974.

Situation: Kongolla village in Mahagalboda Egoda korale of Kurunegala District.

Lot.	Name of Land.	Extent, A. R. P.
Z 972a	Para (road)	0 0 4

and bounded as follows: on the north by part of T. P. 94,299, Elakanda (road and channel) claimed by the Crown; on the east and south by a road from Aturuktenna to Kosgolla; on the west by Kumbukgahamulakumbura claimed by Punchi Appu and another.



Surveyor-General's Office,
Colombo, January 28, 1913.

Scale of 4 Chains to an Inch.

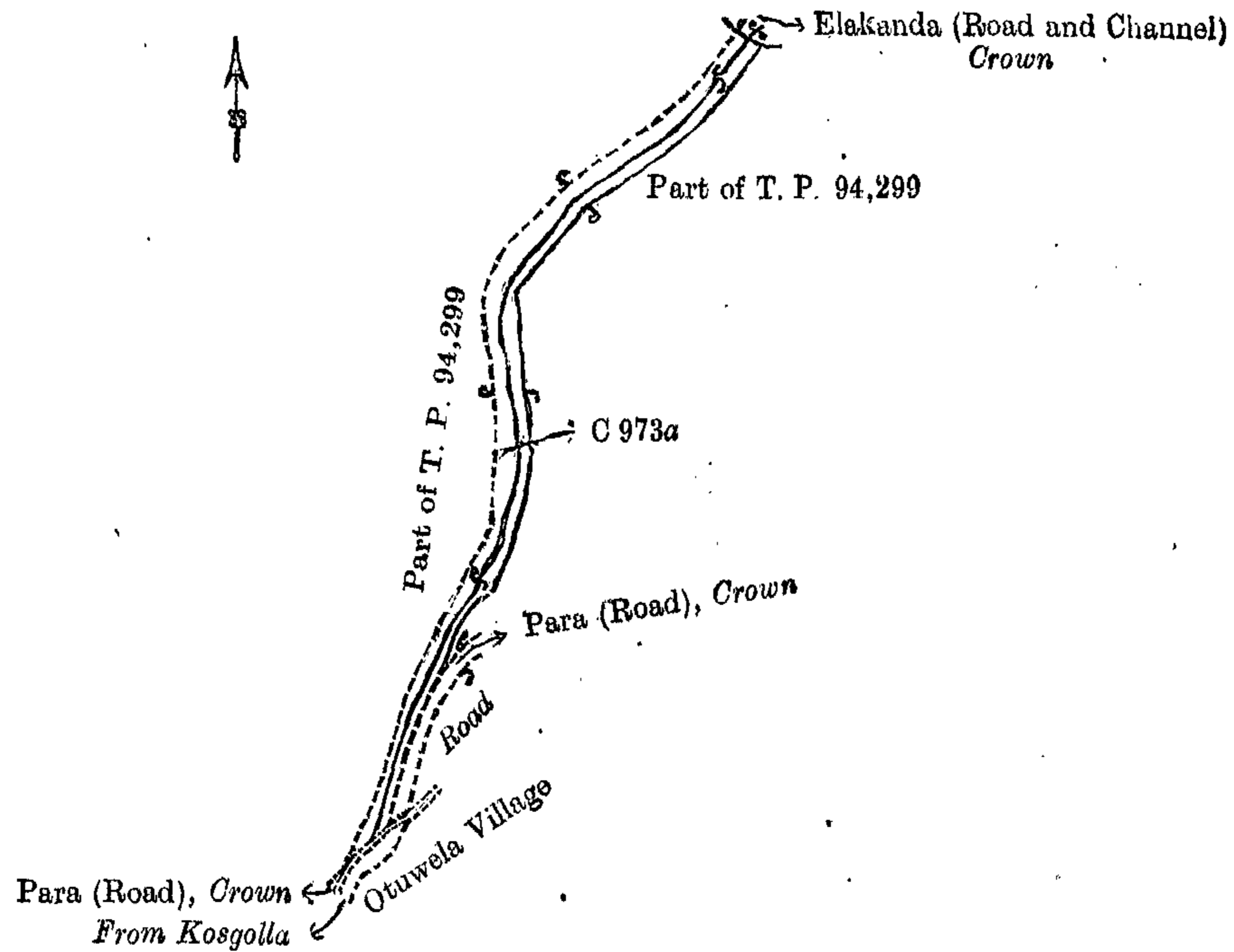
A. H. G. DAWSON,
for Surveyor-General.

IV.—Preliminary plan 1,974.

Situation : Kongolla village in Mahagalboda Egoda korale of Kurunegala District.

Lot.	Name of Land.	Extent, A. R. P.
C 973a	Elakanda (road and channel)	0 2 2

and bounded as follows : on the north by Elakanda (road and channel) claimed by the Crown ; on the east by part of T. P. 94,299, a road claimed by the Crown ; on the south by the village limit of Otuwela ; on the west by part of T. P. 94,299.



Surveyor-General's Office,
Colombo, January 28, 1913.

Scale of 4 Chains to an Inch.

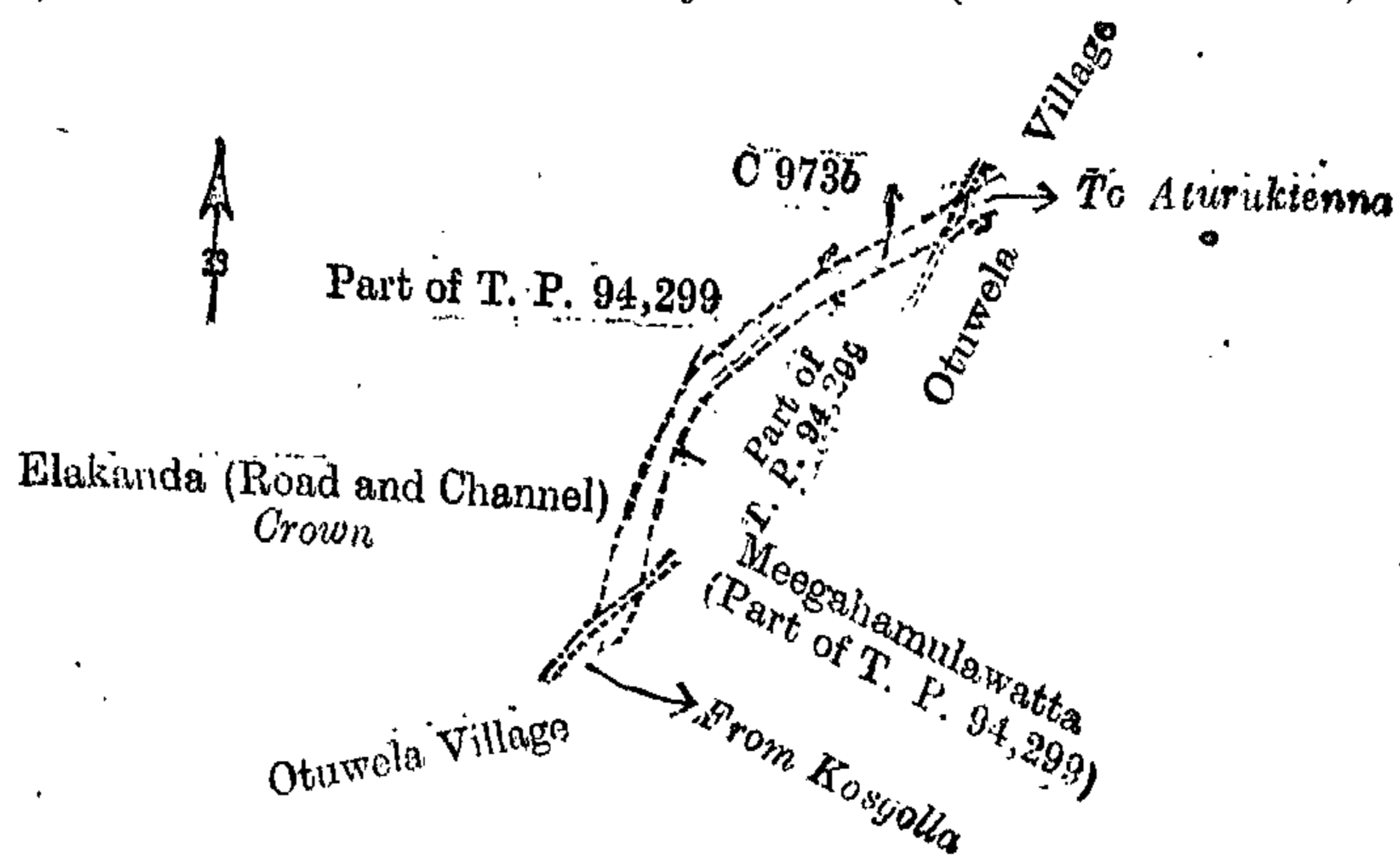
A. H. G. DAWSON,
for Surveyor-General.

V.—Preliminary plan 1,974.

Situation : Kongolla village in Mahagalboda Egoda korale of Kurunegala District.

Lot.	Name of Land.	Extent, A. R. P.
C 973b	Para (road)	0 0 19

and bounded as follows : on the north by part of T. P. 94,299 ; on the east by the village limit of Otuwela, part of T. P. 94,299, Meegahamulawatta claimed by Warunakulasuriya Mudiyansele Appu Naide (part of T. P. 94,299) ; on the south by the village limit of Otuwela ; on the west by Elakanda (road and channel) claimed by the Crown.



Surveyor-General's Office,
Colombo, January 28, 1913.

Scale of 4 Chains to an Inch.

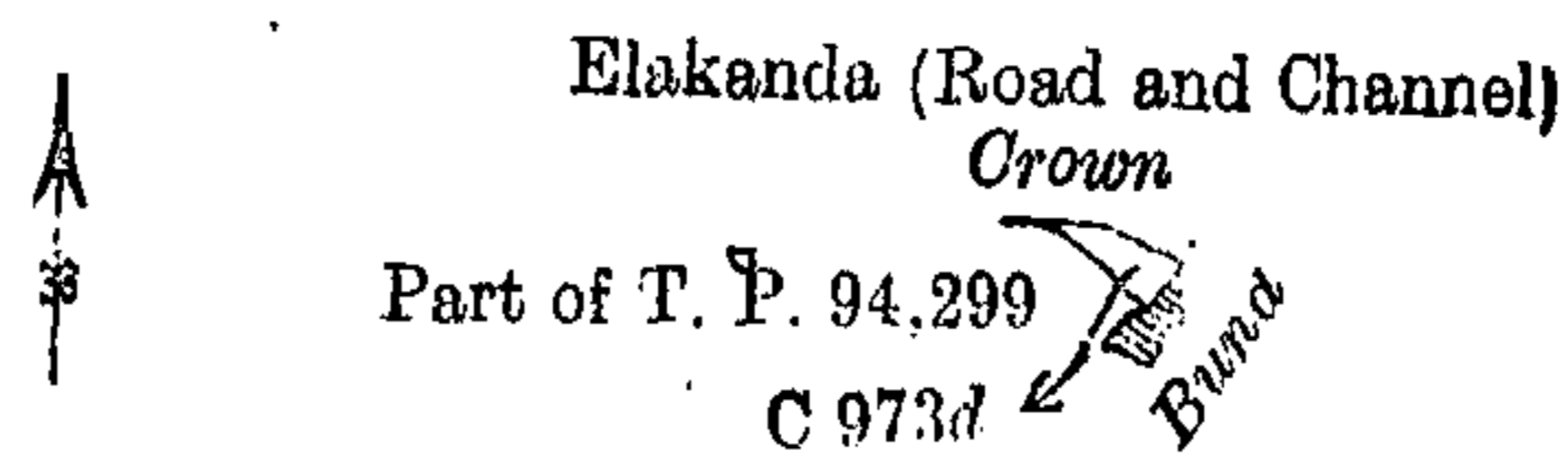
A. H. G. DAWSON,
for Surveyor-General.

VI.—Preliminary plan 1,974.

Situation : Kongolla village in Mahagalboda Egoda korale of Kurunegala District.

Lot.	Name of Land.	Extent, A. R. P.
C 973d	Elakanda (road and channel)	0 0 2

and bounded as follows : on the north by Elakanda (road and channel) claimed by the Crown ; on the east by a bund ; on the south and west by part of T. P. 94,299.



Surveyor-General's Office,
Colombo, January 28, 1913.

Scale of 4 Chains to an Inch.

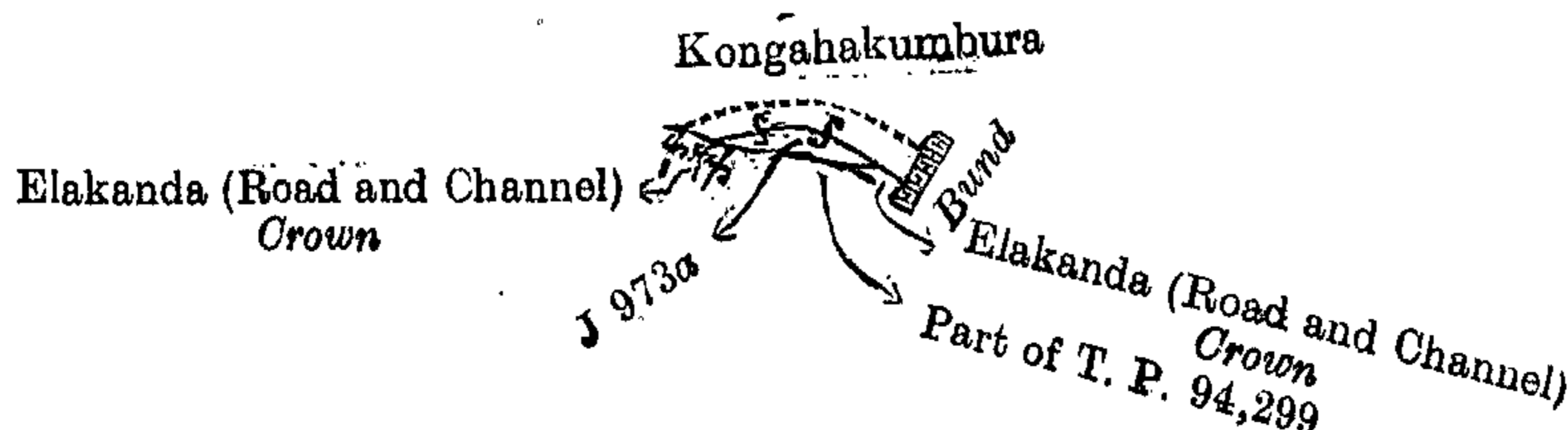
A. H. G. DAWSON,
for Surveyor-General.

VII.—Preliminary plan 1,974.

Situation : Kongolla village in Mahagalboda Egoda korale of Kurunegala District.

Lot.	Name of Land.	Extent, A. R. P.
J 973a	Elakanda (road and channel)	0 0 10

and bounded as follows : on the north by Kongahakumbura claimed by Kowwa Vidane ; on the east by a bund ; on the south by Elakanda (road and channel) belonging to the Crown, part of T. P. 94,299, Elakanda (road and channel) claimed by the Crown ; on the west by Kongahakumbura claimed by Kowwa Vidane.



Scale of 4 Chains to an Inch.

Surveyor-General's Office,
Colombo, January 28, 1913.

A. H. G. DAWSON,
for Surveyor-General.

Kurunegala S. O. 170, 1912—1913.

Kegalla Notice No. 4,890.

Notice under "The Waste Lands Ordinances of 1897, 1899, 1900, and 1903."

TAKE notice that unless within three months from May 30, 1913, the persons, if any, who claim any interest in the lands hereinafter mentioned or in any one or more of such lands or to some interest therein make claim in person or in writing to the said lands or any of them or to some interest therein to R. M. Worsley, Esq., Special Officer appointed under section 28 of "The Waste Lands Ordinances of 1897, 1899, 1900, and 1903," at his office at Fort, Colombo :

Such Special Officer, in pursuance of the powers vested in him by the said Ordinances, will declare by writing under his hand that the said lands or such of them, as to which no claim has been made, are the property of the Crown.

R. M. WORSLEY,
Special Officer.

Description of the Lands referred to.

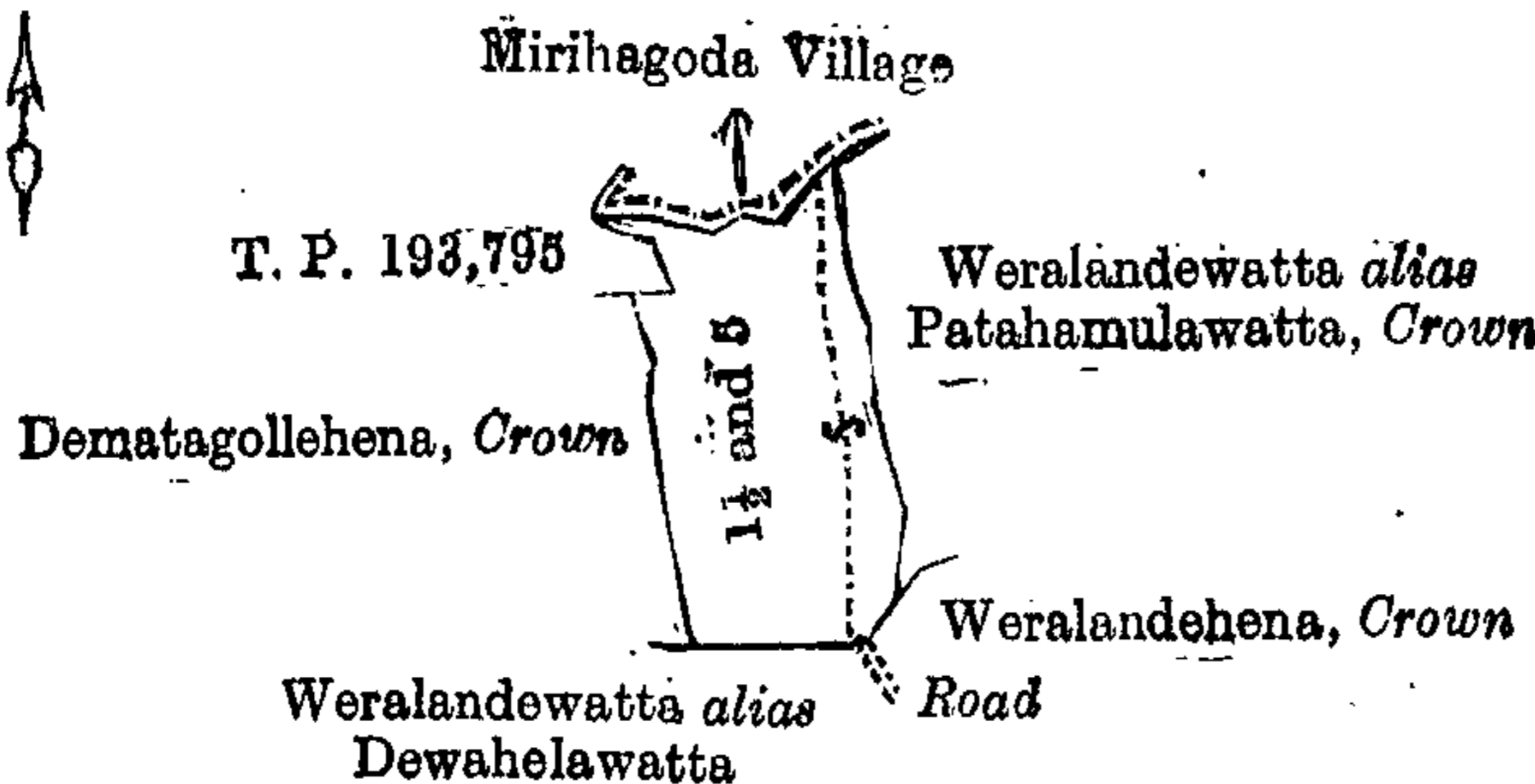
The following lots situated in the village of Deliwala, in the Kinigoda korale of the Kegalla District, in the Province of Sabaragamuwa, as described in the annexed diagrams :—

I.—Preliminary plan 145.

Situation : Deliwala village in Kinigoda korale of Kegalla District.

Lot.	Name of Land.	Extent, A. R. P.
1½	Dematagollehena	0 0 13
5	Waralandehena <i>alias</i> Patahagawahena	2 0 37
		2 1 10

and bounded as follows : on the north by the village limit of Mirihagoda ; on the east by Weralandewatta *alias* Patahamulawatta claimed by the Crown, Weralandehena claimed by the Crown ; on the south by Weralandewatta *alias* Dewahelawatta (granted at half-improved value) ; on the west by Dematagollehena claimed by the Crown, T. P. 193,795.



Scale of 8 Chains to an Inch.

Surveyor-General's Office,
Colombo, March 20, 1913.

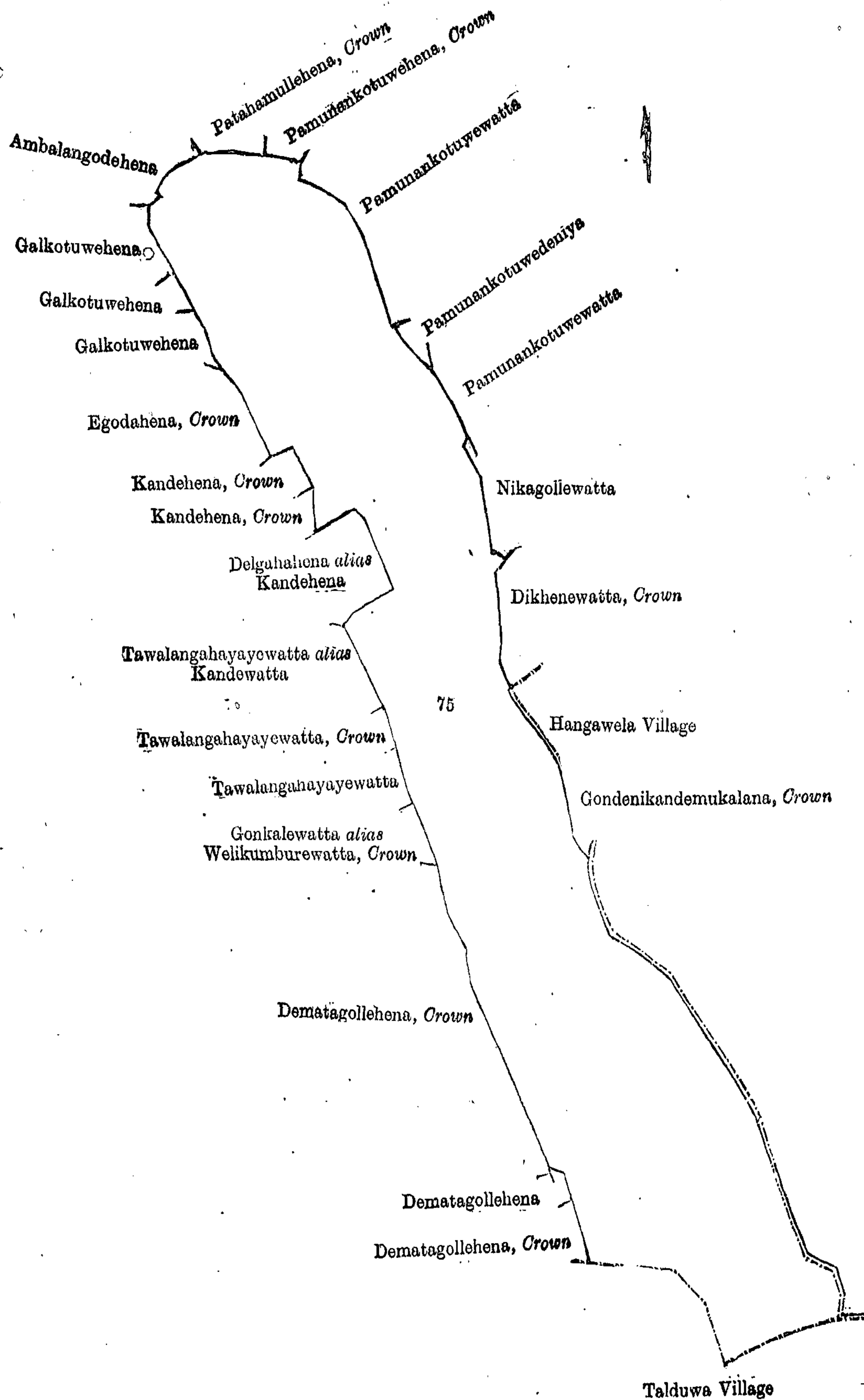
A. H. G. DAWSON,
for Surveyor-General.

II.—Preliminary plan 145.

Situation : Deliwala village in Kinigoda korale of Kegalla District.

Lot.	Name of Land.	Extent, A. R. P.
75	Gondenikandemukalana	47 1 32

and bounded as follows : on the north by Ambalangodehena claimed by the Crown and James Ranasinghe, teacher, and others, Patahamullehena claimed by the Crown, Pamunankotuwehena claimed by the Crown ; on the east by Pamunankotuwehena (granted at half-improved value), Pamunankotuwedeniya sold by the Crown, Pamunankotuwehena (granted at half-improved value), Nikagollewatta (granted at half-improved value), Dikhenewatta claimed by the Crown, the village limit of Hangawela, Gondenikandemukalana (declared to be the property of the Crown under the Waste Lands Ordinances), the village limit of Hangawela ; on the south by the village limit of Talduwa ; on the west by the village limit of Talduwa, Dematagollehena claimed by the Crown, Dematagollehena sold by the Crown, Dematagollehena claimed by the Crown, Gonkalewatta *alias* Welikumburewatta claimed by the Crown, Tawalangahayayewatta sold by the Crown, Tawalangahayayewatta claimed by the Crown, Tawalangahayayewatta *alias* Kandewatta sold by the Crown, Delgahahena *alias* Kandehena sold by the Crown, Kandehena claimed by the Crown, Egodahena claimed by the Crown, Galkotuwehena sold by the Crown.



Scale of 8 Chains to an Inch.

Surveyor-General's Office,
Colombo, March 20, 1913.

A. H. G. DAWSON,
for Surveyor-General.

Kegalla S. O. 15, 1912-1913.

Nuwara Eliya Notice No. 4,891.

Notice under "The Waste Lands Ordinances of 1897, 1899, 1900, and 1903."

TAKE notice that unless within three months from May 30, 1913, the persons, if any, who claim any interest in the lands hereinafter mentioned or in any one or more of such lands appear before the Assistant Government Agent of the Nuwara Eliya District and make claim to the said lands or to any of them or to some interest therein :

Such Assistant Government Agent, in pursuance of the powers in him vested by "The Waste Lands Ordinances of 1897, 1899, 1900, and 1903," will declare by writing under his hand that the said lands or such of them, as to which no claim has been made, are the property of the Crown.

A. W. SEYMOUR,
Assistant Government Agent.

Description of the Lands referred to.

The following lots situated in the village of Napotawela, in Pallegampaha korale of Uda Hewaheta division, in the District of Nuwara Eliya, Central Province, as described in the annexed diagram :—

Preliminary plan 6,068.

Situation : Napotawela village in Pallegampaha korale of Uda Hewaheta division in the District of Nuwara Eliya.

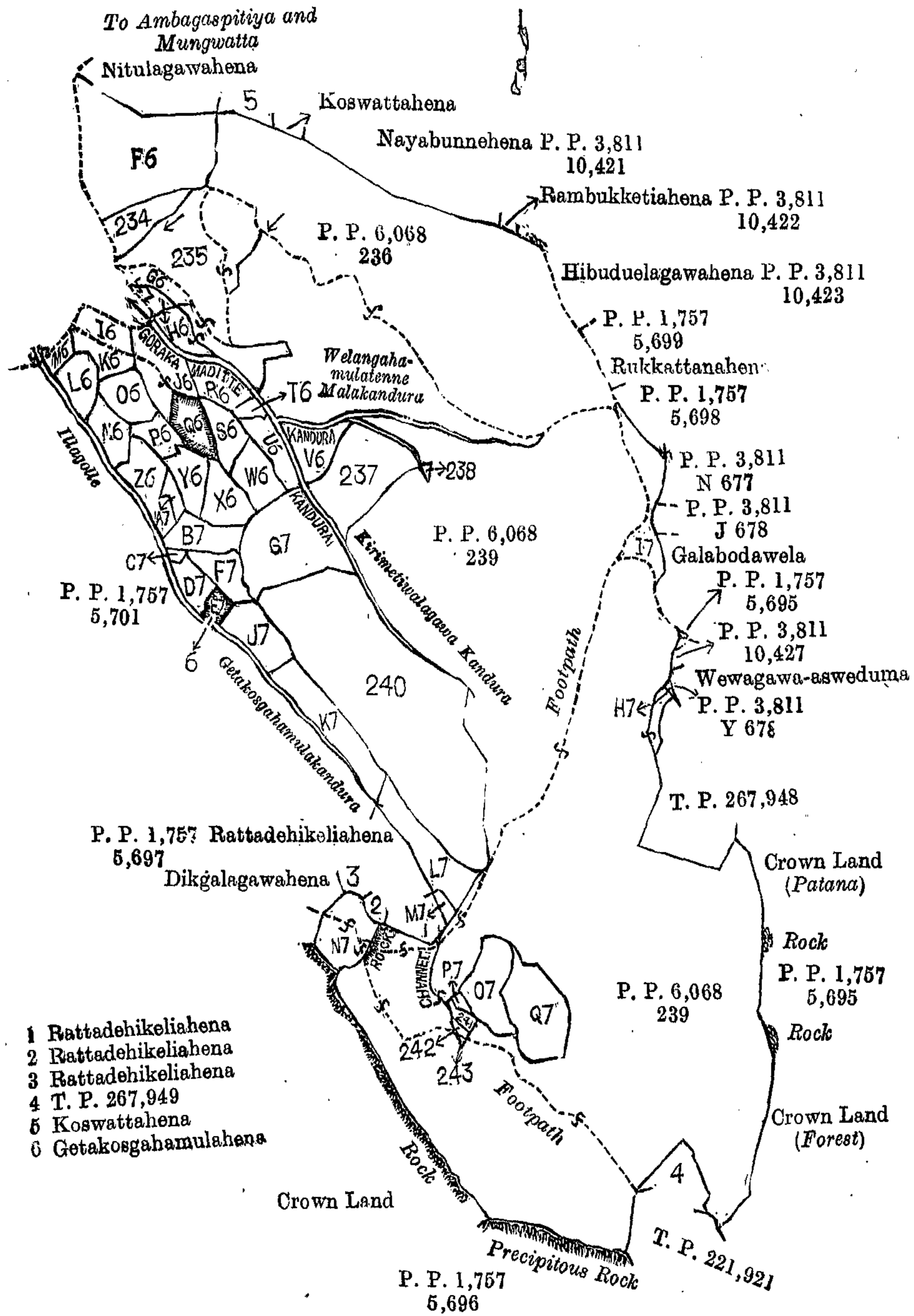
Lot.	Name of Land.	Extent, A. R. P.	Lot.	Name of Land.	Extent, A. R. P.
F 6 ..	—	.. 8 1 20	C 7 ..	Getakosgahamulahena	.. 0 0 27
234 ..	—	.. 1 2 13	D 7 ..	Do. 0 3 36
235 ..	—	.. 9 1 5	F 7 ..	Do. 1 0 29
G 6 ..	—	.. 0 3 18	G 7 ..	Mahakelewalagawahena	.. 5 0 3
H 6 ..	—	.. 0 1 26	237 ..	Dambagolla 4 1 23
236 ..	—	.. 51 2 35	238 ..	Narangahayatamaditta	.. 0 0 6
I 6 ..	Illagolla 0 3 8	239 ..	Welangahamulletennehena, Etili- patanahena, Gonawetunuella- yaya 151 0 20
J 6 ..	Do. 2 0 2	H 7 ..	Wewagawa-aswedduma	.. 0 0 8
K 6 ..	Do. 0 3 20	I 7 ..	Welangahamulletennehena	.. 1 2 13
L 6 ..	Do. 1 0 32	240 ..	Mahakelewalagawa	.. 20 3 25
M 6 ..	Do. 0 1 9	J 7 ..	—	.. 1 2 32
N 6 ..	Do. 1 1 19	K 7 ..	—	.. 2 2 1
O 6 ..	Do. 1 0 39	L 7 ..	Rattadehiketiyaehena	.. 2 3 12
P 6 ..	Do. 0 3 12	M 7 ..	Rattadehiketiyaehena	.. 0 0 32
R 6 ..	Do. 1 1 30	N 7 ..	Dikgalagawahena	.. 1 3 12
S 6 ..	Do. 1 0 36	O 7 ..	Eramudugahamadittekumbura	.. 2 1 6
T 6 ..	Do. 0 1 11	241 ..	—	.. 0 0 35
U 6 ..	Do. 1 1 20	P 7 ..	—	.. 0 0 15
V 6 ..	Do. 1 3 19	242 ..	—	.. 0 0 18
W 6 ..	Do. 1 2 1	243 ..	Galapitamaditta or Diyamolia	.. 0 0 2
X 6 ..	Do. 1 2 20	Q 7 ..	Galadigehena 3 1 0
Y 6 ..	Do. 1 0 32			
Z 6 ..	Do. 2 0 2			
A 7 ..	Do. 0 1 16			
B 7 ..	Do. 1 2 9			
					295 3 9

and bounded as follows : on the north by Nitulagawahena claimed by B. Ukku Banda, Koswattahena claimed by M. Muttu Menika and others, Koswattahena claimed by Ukku Banda, Arachchi, and others, Nayabunnehena claimed by M. Mudianse and others (P. P. 3,811/10,421), and Rambukketiahena claimed by B. Appu and others (P. P. 3,811/10,422) ; on the east by Hibuduelagawahena claimed by M. Kiri Banda and others (P. P. 3,811/10,423), Rukattanahena claimed by A. Punchirala and others (P. P. 1,757/5,699), lot P. P. 1,757/5,698, lot P. P. 3,811/N 677, lot P. P. 3,811/J 678, Galbodawela claimed by villagers, lot P. P. 1,757/5,695, lot P. P. 3,811/10,427, Wewagawa-aswedduma claimed by Mr. Seneviratne (P. P. 3,811/Y 678), T. P. 267,948, Crown land (patana), lot P. P. 1,757/5,695, and Crown land (forest) ; on the south by T. P. 221,921, T. P. 267,949, T. P. 221,921, and Crown land (P. P. 1,757/5,696) ; on the west by Crown land, Dikgalagawahena claimed by A. Ram Menika and others, Rattadehiketiyaehena claimed by N. Menikrala and others, Rattadehiketiyaehena claimed by A. Punchirala, Rattadehiketiyaehena claimed by N. Appuhamy, Rattadehiketiyaehena claimed by N. Appuhamy and others (P. P. 1,757/5,697), Illagollegetakosgahamulakandura, and the road from Padiyapelella to Ambagaspiya and Mungwatta.

NOTE.—The following lots situated within the above boundaries are excluded from this notice, and their aggregate acreage of 1 acre 2 roods and 22 perches is not included in the acreage of 295 acres 3 roods and 9 perches given above :—

Lot.	Name of Land.	Extent, A. R. P.
Q 6 ..	Illagolla 1 0 27
E 7 ..	Getakosgahamulahena 0 1 35
		1 2 22

[For Diagram see page 850.]



Surveyor-General's Office,
Colombo, March 31, 1911.

Scale of 16 Chains to an Inch.

A. J. WICKWAR,
for Surveyor-General.

FINAL ORDERS.

Matara S. O. No. 1,621.

Order under Section 4, Sub-section (1), of "The Waste Lands Ordinances of 1897, 1899, 1900, and 1903," admitting Land to be Private Property.

In the matter of the land commonly called or known as Patigedarawatta *alias* Hunugodawatta, situate in the village of Kerawakbokka, in the Weligam korale of the Matara District, in the Southern Province, and of "The Waste Lands Ordinances of 1897, 1899, 1900, and 1903."

WHEREAS in pursuance of section 1 of the said Ordinances it was duly notified on July 28, 1911, that it no claim to the land commonly called or known as Patigedarawatta *alias* Hunugodawatta, situate in the village of Kerawakbokka, in the Weligam korale of the Matara District, in the Southern Province, containing in extent 3 acres 3 roods and 4 perches and shown as lot 41c in preliminary plan 547, and in the annexed diagram, was made to Frederick Lewis, Special Officer appointed under section 28 of the said Ordinances, within the period of three months from the date specified in such notice, such land would be declared the property of Crown and dealt with on account of the Crown (*vide* Notice No. 4,146):

And whereas (1) James de Silva Sepala Dassanayaka *alias* Dahanayake of Pandugama, and (2) Don Abraham Gunaratna Yapa of Maliduwa, made claim thereto, and I, Frederick Lewis, Special Officer appointed under section 28 of the said Ordinances, made due inquiry into such claim, I do hereby admit the claim of the said claimants to the said land, as more fully described herein below, under section 4, sub-section (1), of the said Ordinances.

Description of the Land referred to.

The following lot situated in the village Kerawakbokka, in the Weligam korale of the Matara District, in the Southern Province, as described in the annexed diagram :—

Preliminary plan 547.

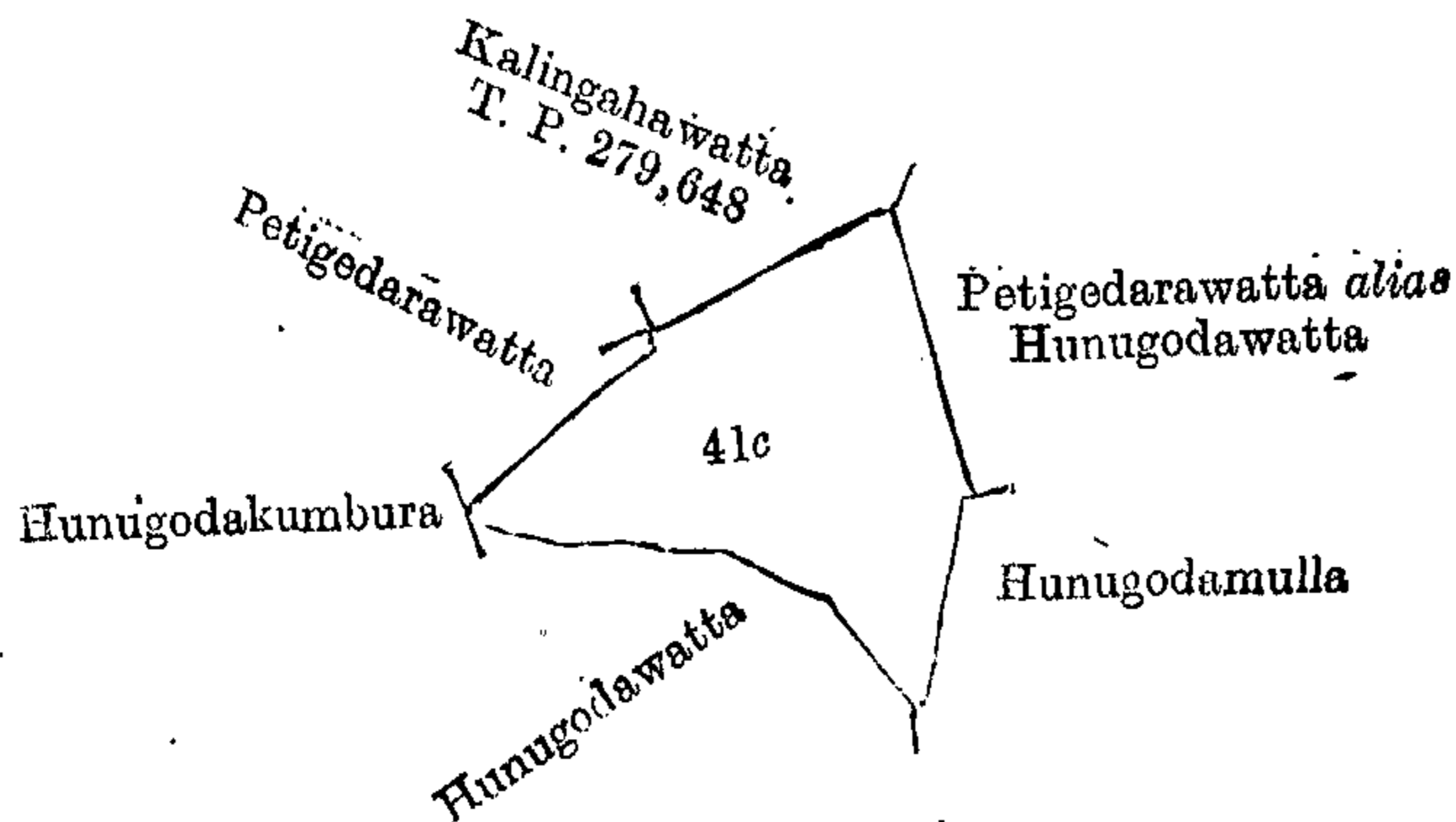
Situation : Kerawakbokka village in Weligam korale of Matara District.

Lot.	Name of Land.	Extent, A. R. P.
41c	Patigedarawatta <i>alias</i> Hunugodawatta	3 3 4

and bounded as follows : on the north by Kalingahawatta sold by the Crown (T. P. 279,648); on the east by Petigedarawatta *alias* Hunugodawatta to be declared the property of the Crown under the Waste Lands Ordinances, Hunugodamulla claimed by James Dias Boralessé Appuhamy; on the south by Hunugodawatta claimed by Don Abraham Gunaratna Yapa and others; and on the west by Hunugodakumbura claimed by Don Deonis Samarasinha Dahanayaka and others, Petigedarawatta sold by the Crown.

April 2, 1913.

FREDERICK LEWIS,
Special Officer.



Surveyor-General's Office,
Colombo, March 28, 1913.

Scale of 8 Chains to an Inch.

A. H. G. DAWSON,
for Surveyor-General.

Matara S. O. No. 1,622.

Order under Section 4, Sub-section (1), of "The Waste Lands Ordinances of 1897, 1899, 1900, and 1903," declaring Lands to be Crown Property.

In the matter of the lands commonly called or known as Petigedarawatta *alias* Hunugodawatta, Hunugodatenna *alias* Hunugodawatta, situate in the village of Kerawakbokka, in the Weligam korale of the Matara District, in the Southern Province, and of "The Waste Lands Ordinances of 1897, 1899, 1900, and 1903."

WHEREAS in pursuance of section 1 of the said Ordinances it was duly notified on July 28, 1911, that if no claim to the lands commonly called or known as Petigedarawatta *alias* Hunugodawatta, Hunugodatenna *alias* Hunugodawatta, situate in the village of Kerawakbokka, in the Weligam korale of the Matara District, in the Southern Province, containing in extent 5 acres 1 rood and 8 perches, and shown as lots 41, 41d in preliminary plan 547, and in the annexed diagram, was made to Frederick Lewis, Special Officer appointed under section 28 of the said Ordinances, within the period of three months from the date specified in such notice, such lands would be declared the property of the Crown and dealt with on account of the Crown (*vide* Notice No. 4,146) :

And whereas (1) James de Silva Sepala Dassanayaka *alias* Dahanayake of Pandugama, (2) Don Abraham Gunaratna Yapa of Maliduwa, made claim thereto, and whereas by an agreement dated November 23, 1911, the said 1st claimant James de Silva Sepala Dassanayaka *alias* Dahanayake of Pandugama, in consideration of being declared along with Don Abraham Gunaratna Yapa of Maliduwa, the owners of 3 acres and 3 roods more or less of lot 41, now shown as lot 41c in block survey preliminary plan 547, Kerawakbokka, withdrew his claim to the said lots, and whereas by an agreement dated November 23, 1911, the said 2nd claimant Don Abraham Gunaratna Yapa of Maliduwa, in consideration of being declared along with James de Silva Sepala Dassanayaka *alias* Dahanayake of Pandugama, the owners of 3 acres and 3 roods more or less of lot 41, now shown as lot 41c in block survey preliminary plan 547, Kerawakbokka withdrew his claim to the said lots, I, Frederick Lewis, Special Officer appointed under section 28 of the said Ordinances, under and by virtue of the powers vested in me in that behalf by section 4 of the said Ordinances, do hereby, on April 2, 1913, order and declare under section 4, sub-section (1), of the said Ordinances, that the said lands, as more fully described herein below, are the property of the Crown.

Description of the Lands referred to.

The following lots situated in the village Kerawakbokka, in the Weligam korale of the Matara District, in the Southern Province, as described in the annexed diagram :—

Preliminary plan 547.

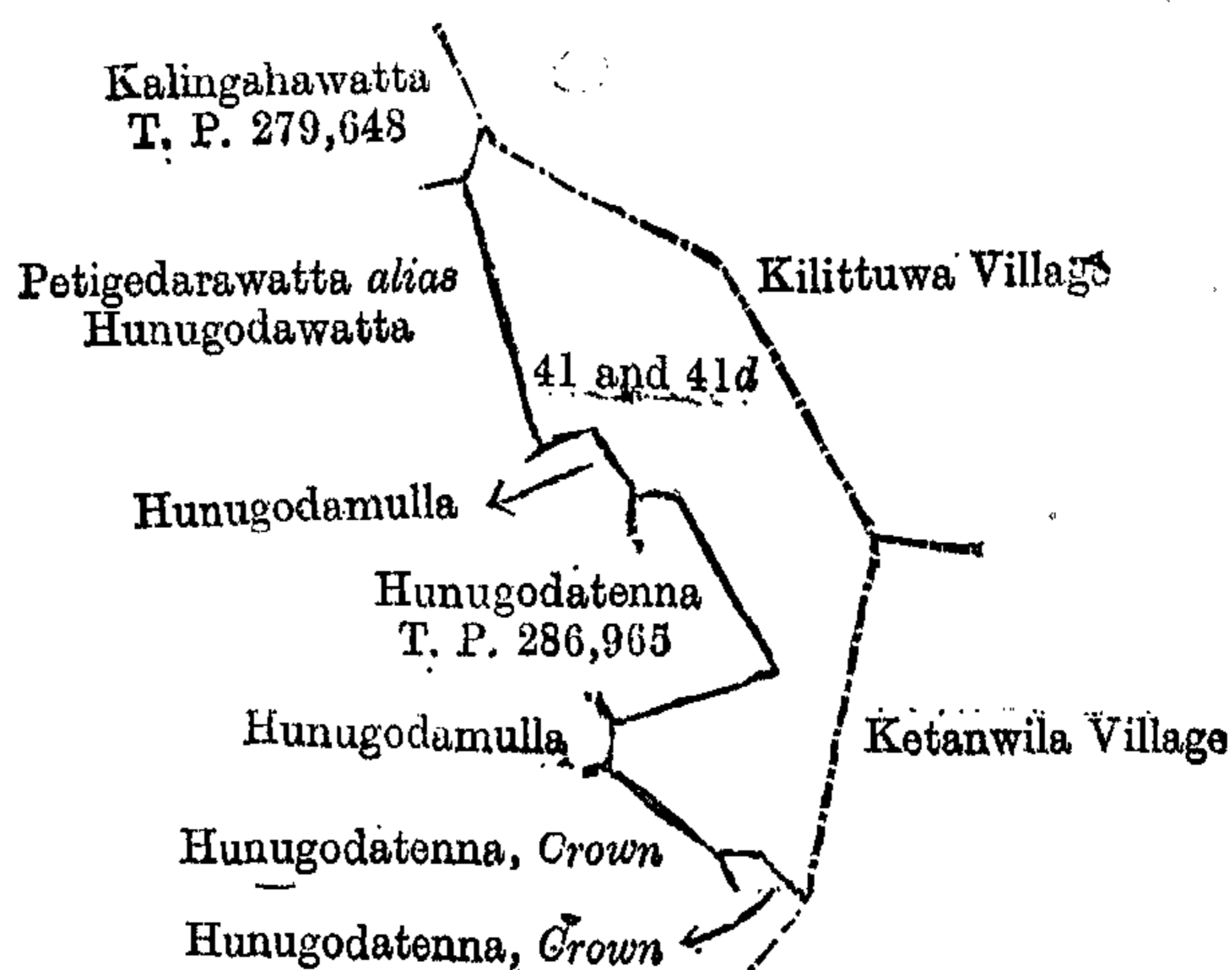
Situation : Kerawakbokka village in Weligam korale of Matara District.

Lot.	Name of Land.	Extent, A. R. P.
41	Petigedarawatta <i>alias</i> Hunugodawatta	4 0 0
41d	Hunugodatenna <i>alias</i> Hunugodawatta	1 1 8
		5 1 8

and bounded as follows : on the north by the village limit of Kilittuwa; on the east by the village limit of Kilittuwa, the village limit of Ketanwila; on the south by Hunugodatenna declared to be the property of the Crown under the Waste Lands Ordinances; on the west by Hunugodamulla claimed by James Dias Boralessé Appuhamy, Hunugodatenna sold by the Crown (T. P. 286,965), Hunugodamulla claimed by James Dias Boralessé Appuhamy, Petigedarawatta *alias* Hunugodawatta to be declared the property of James de Silva Sepala Dassanayaka *alias* Dahanayake and another under the Waste Lands Ordinances, Kalingahawatta sold by the Crown (T. P. 279,648).

April 2, 1913.

FREDERICK LEWIS,
Special Officer.



Scale of 8 Chains to an Inch.

Surveyor-General's Office,
Colombo, March 28, 1913.

A. H. G. DAWSON,
for Surveyor-General.

Hambantota S. O. No. 920.

Order under Section 2 of "The Waste Lands Ordinances of 1897, 1899, 1900, and 1903," declaring Lands to be Crown Property.

In the matter of the lands commonly called or known as Kajugahakoratuwa, Kaluagahagekoratuwa, Beeragewatta, Mahawedegederawatta, situate in the village of Talawa, in the East Giruwa pattu of the Hambantota District, in the Southern Province, and of "The Waste Lands Ordinances of 1897, 1899, 1900, and 1903."

THE notice required by section 1 of "The Waste Lands Ordinances of 1897, 1899, 1900, and 1903," having been duly published in manner prescribed by that section in respect of the above-named lands (*vide* Notice No. 4,403), and no claim having been made to the said lands or to any interest therein within the period of three months from the date specified in the said notice, I, Walter Ernest Wait, Special Officer appointed under section 28 of the said Ordinances, under and by virtue of the powers vested in me in that behalf by section 2 of the said Ordinances, do hereby on April 5, 1913, order and declare that the said lands, as more fully described herein below, situate in the village of Talawa, in the East Giruwa pattu of the Hambantota District, in the Southern Province, and shown as lots 41d, 41m, 41n, 41w in preliminary plan 404 and in the annexed diagrams, and containing in extent 5 acres 2 roods and 25 perches, are the property of the Crown.

Description of the Lands referred to.

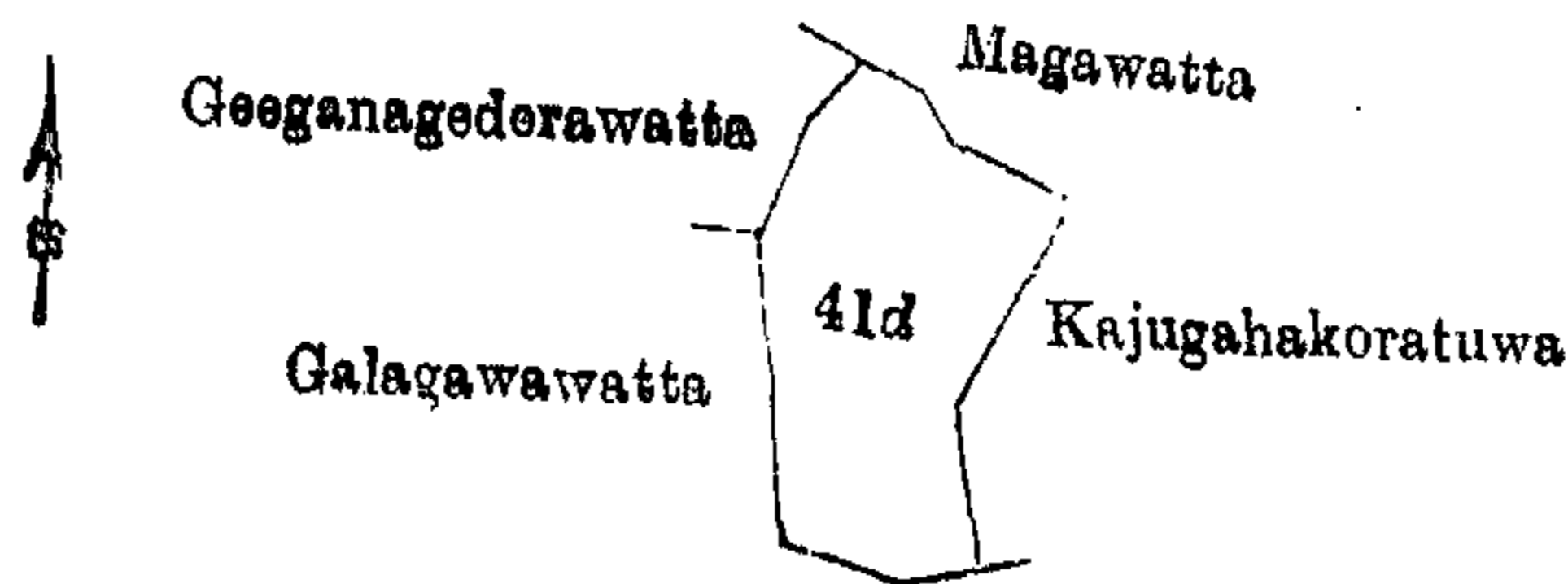
The following lots situated in the village of Talawa, in the East Giruwa pattu of the Hambantota District, in the Southern Province, as described in the annexed diagrams:—

I.—Preliminary plan 404.

Situation: Talawa village in East Giruwa pattu of Hambantota District.

Lot.	Name of Land.	Extent, A. R. P.
41d	Kajugahakoratuwa	1 3 30

and bounded as follows: on the north by Magawatta claimed by A. Isuruhamy and others; on the east by Kajugahakoratuwa claimed by Abeysekarage Nunhamy; on the south by Galagawawatta claimed by Kanabediaramage Andiris and others; on the west by Galagawawatta claimed by Kanabediaramage Andiris and others, Geeganagederawatta claimed by Ratnayakage Davith.



Scale of 8 Chains to an Inch.

Surveyor-General's Office,
Colombo, March 23, 1912.

A. H. G. DAWSON,
for Surveyor-General.

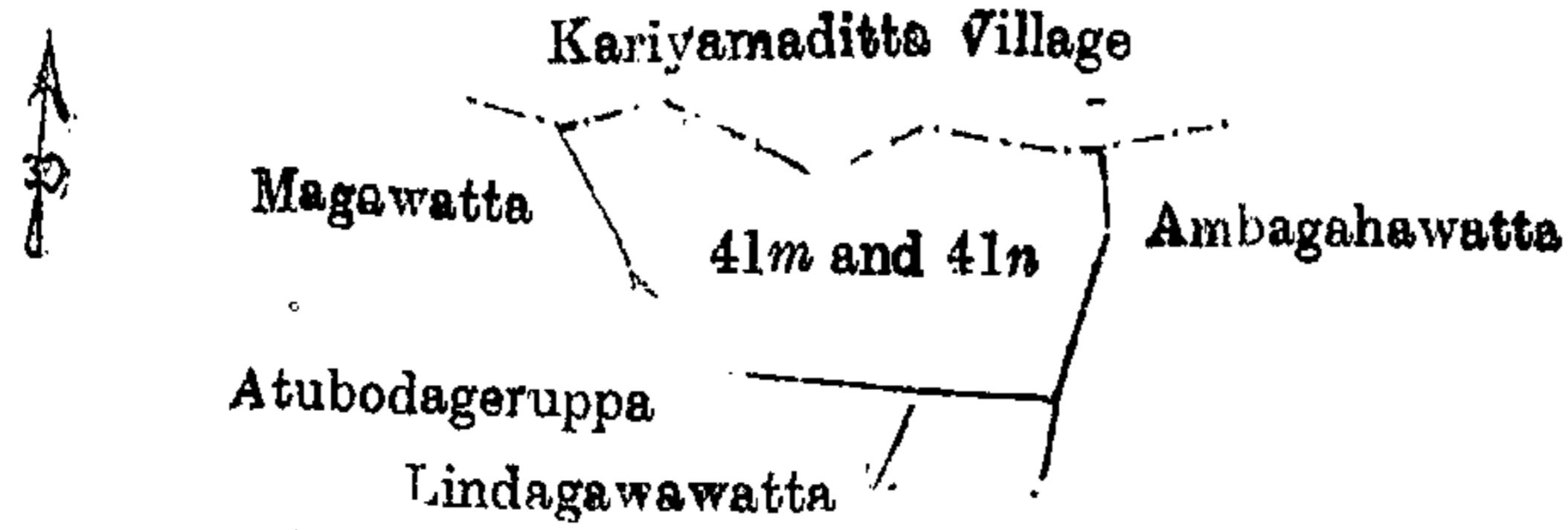
II.—Preliminary plan 404.

Situation: Talawa village in East Giruwa pattu of Hambantota District.

Lot.	Name of Land.	Extent, A. R. P.
41m	Kaluagahagekoratuwa	1 0 12
41n	Beeragewatta	1 2 34

2 3 6

and bounded as follows: on the north by the village limit of Kariyamaditta; on the east by Ambagahawatta claimed by Weerasinge Dingihamy; on the south by Lindagawawatta claimed by Kankanage Babun; on the west by Atubodageruppa claimed by Gamage Heen Appu and others, Magawatta claimed by A. Isuruhamy and others.



Surveyor-General's Office,
Colombo, March 23, 1912.

Scale of 8 Chains to an Inch.

A. H. G. DAWSON,
for Surveyor-General.

III.—Preliminary plan 404.

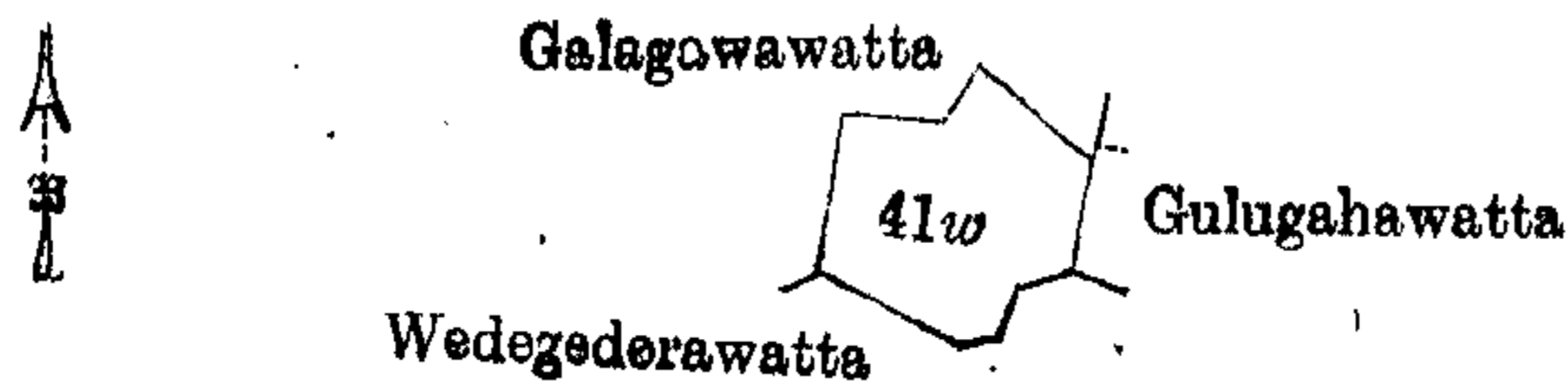
Situation : Talawa village in East Giruwa pattu of Hambantota District.

Lot.	Name of Land.	Extent, A. R. P.
41w	Mahawedegederawatta	0 3 29

and bounded as follows : on the north by Galagawawatta claimed by Kanabediaramage Andiris and others ; on the east by Gulugahawatta claimed by Abeywarnage Thenhamy ; on the south by Wedegederawatta claimed by Wanniachchigamage Thomishamy ; on the west by Galagawawatta claimed by Kanabediaramage Andiris and others.

April 5, 1913.

W. E. WAIT,
Special Officer.



Surveyor-General's Office,
Colombo, March 23, 1912.

Scale of 8 Chains to an Inch.

A. H. G. DAWSON,
for Surveyor-General.

Hambantota S. O. No. 921.

Order under Section 4, Sub-section (1), of "The Waste Lands Ordinances of 1897, 1899, 1900, and 1903."

In the matter of the land commonly called or known as Kahatagahawatta, situate in the village of Talawa, in the East Giruwa pattu of the Hambantota District, in the Southern Province, and of "The Waste Lands Ordinances of 1897, 1899, 1900, and 1903."

WHEREAS in pursuance of section 1 of the said Ordinances it was duly declared and notified on May 3, 1912, that if no claim to the land commonly called or known as Kahatagahawatta, situate in the village of Talawa, in the East Giruwa pattu of the Hambantota District, in the Southern Province, containing in extent 3 roods and 14 perches, and shown as lot 18p in preliminary plan 404, and in the annexed diagram, was made to Charles Valentine Brayne, Special Officer appointed under section 28 of the said Ordinances, within the period of three months from the date specified in the said notice, such land would be declared the property of the Crown, and dealt with on account of the Crown (*vide* Notice No. 4,403):

And whereas Jasinge Dinoris made claim thereto, and I, Walter Ernest Wait, Special Officer appointed under section 28 of the said Ordinances, made due inquiry into such claim, and whereas the said claimant and I, with the consent of His Excellency the Governor, came to an agreement in writing dated September 7, 1912, concerning the said land, under section 4, sub-section (1), of the said Ordinances, whereby it was agreed that the said claimant should be declared the purchaser of the said land upon payment to the Settlement Officer of a sum of Seven Rupees and Fifty Cents (Rs. 7.50) only, as the purchase amount of the said land, and whereas the said amount has been duly paid by the said claimant, he is hereby, in pursuance of the agreement afore-mentioned, declared to be the purchaser of the said land, as more fully described herein below.

Description of the Land referred to.

The following lot situated in the village of Talawa, in the East Giruwa pattu of the Hambantota District, in the Southern Province, as described in the annexed diagram :—

Preliminary plan 404.

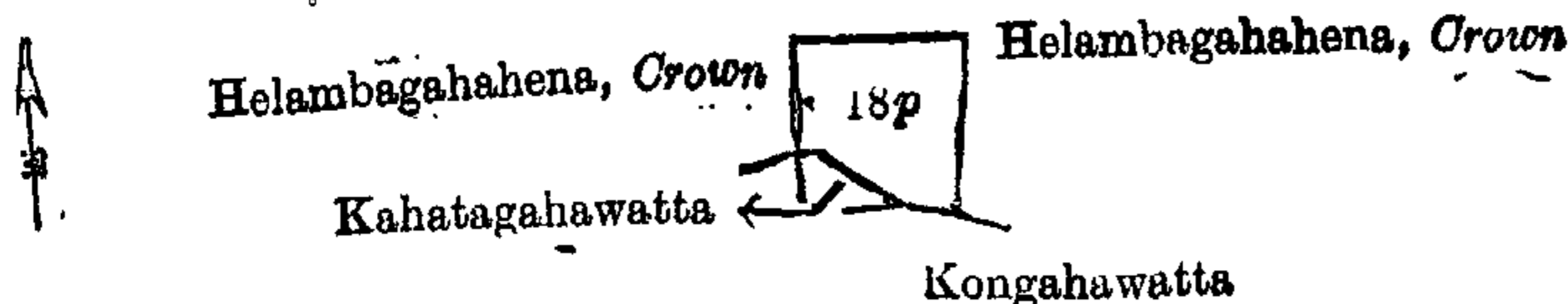
Situation : Talawa village in East Giruwa pattu of Hambantota District.

Lot.	Name of Land.	Extent, A. R. P.
18p	Kahatagahawatta	0 3 14

and bounded as follows : on the north and east by Helambagahahena belonging to the Crown ; on the south by Kongahawatta (private), Kahatagahawatta (private) ; on the west by Helambagahahena belonging to the Crown.

April 5, 1913.

W. E. WAIT,
Special Officer.



Surveyor-General's Office,
Colombo, March 6, 1913.

Scale of 8 Chains to an Inch.

A. H. G. DAWSON,
for Surveyor-General.

Hambantota S. O. No. 922.

**Order under Section 4, Sub-section (1), of "The Waste Lands Ordinances of 1897, 1899, 1900, and 1903,"
declaring Lands to be Crown Property.**

In the matter of the lands commonly called or known as Udaberaganwila, Medawila (tank), and Siyambalagaswela (tank), situate in the village of Udaberagama, in the Magam pattu of the Hambantota District, in the Southern Province, and of "The Waste Lands Ordinances of 1897, 1899, 1900, and 1903."

WHEREAS in pursuance of section 1 of the said Ordinances it was duly notified on July 1, 1910, that if no claim to the lands commonly called or known as Udaberaganwila, Medawila (tank), and Siyambalagaswela (tank), situate in the village of Udaberagama, in the Magam pattu of the Hambantota District, in the Southern Province, containing in extent 31 acres and 20 perches, and shown as lots 10, 11, and 12 in preliminary plan 566 and in the annexed diagrams, was made to Howard Orme Fox, Special Officer appointed under section 28 of the said Ordinances, within the period of three months from the date specified in such notice, such lands would be declared the property of the Crown, and dealt with on account of the Crown (*vide* Notice No. 3,780):

And whereas (1) Don Dionis de Silva Karunanayaka, (2) Don Davith Abeygunawardena made claim thereto, and whereas the said claimants have withdrawn their claims to the said lands, I, Howard Orme Fox, Special Officer appointed under section 28 of the said Ordinances, under and by virtue of the powers vested in me in that behalf by section 4 of the said Ordinances, do hereby, on April 8, 1913, order and declare under section 4, sub-section (1), of the said Ordinances, that the said lands, as more fully described herein below, are the property of the Crown.

Description of the Lands referred to.

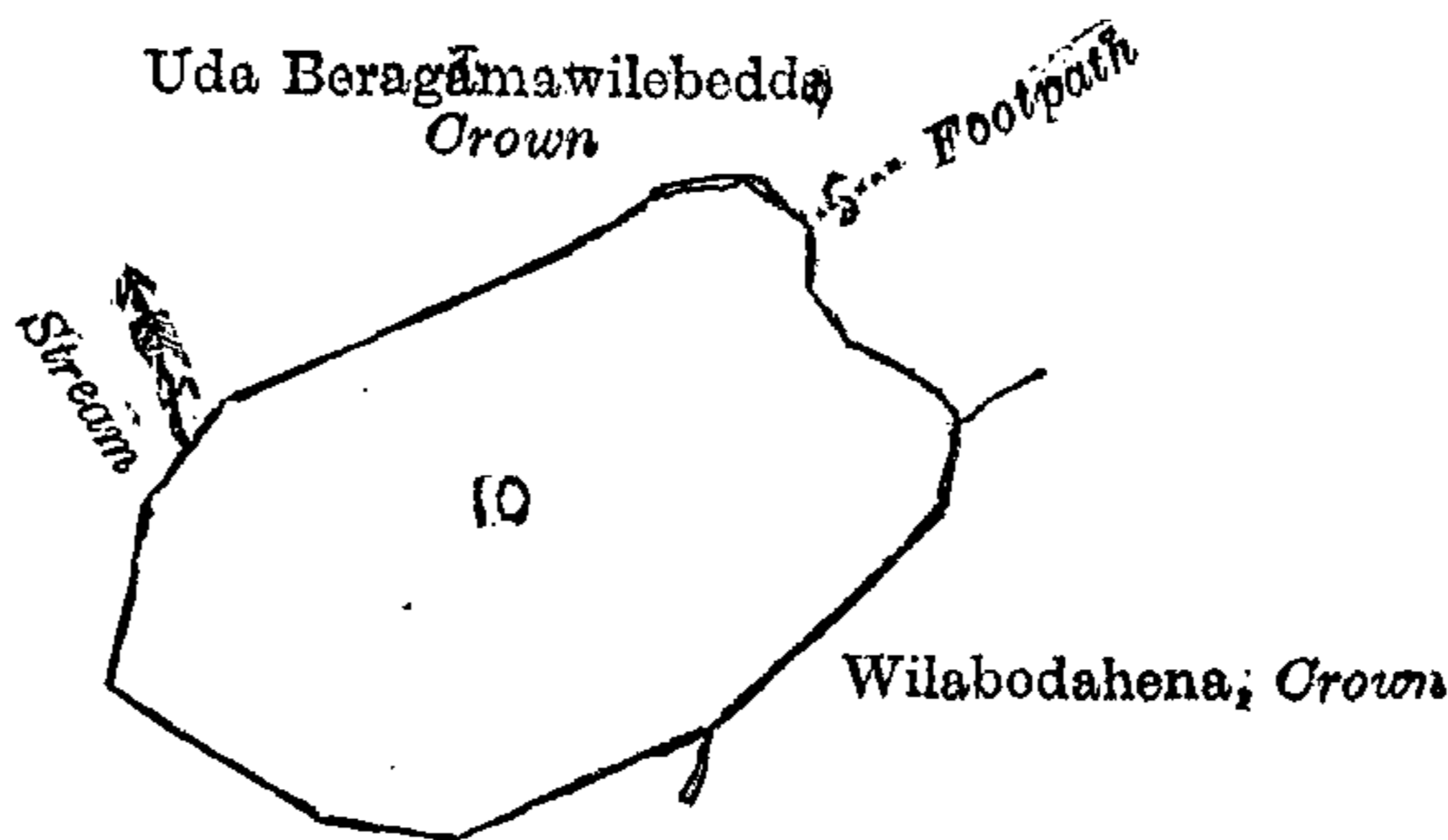
The following lots situated in the village of Udaberagama, in the Magam pattu of the Hambantota District, in the Southern Province, as described in the annexed diagrams:—

I.—Preliminary plan 566.

Situation: Udaberagama village in Magam pattu of Hambantota District.

Lot.	Name of Land.	Extent, A. R. P.
10	Udaberaganwila	7 3 2

and bounded as follows: on the north by Udaberagamawilebedda to be declared the property of the Crown under the Waste Lands Ordinances; on the east by Wilabodahena declared to be the property of the Crown under the Waste Lands Ordinances; on the south and west by Udaberagamawilebedda to be declared the property of the Crown under the Waste Lands Ordinances.



Surveyor-General's Office,
Colombo, February 26, 1913.

Scale of 8 Chains to an Inch.

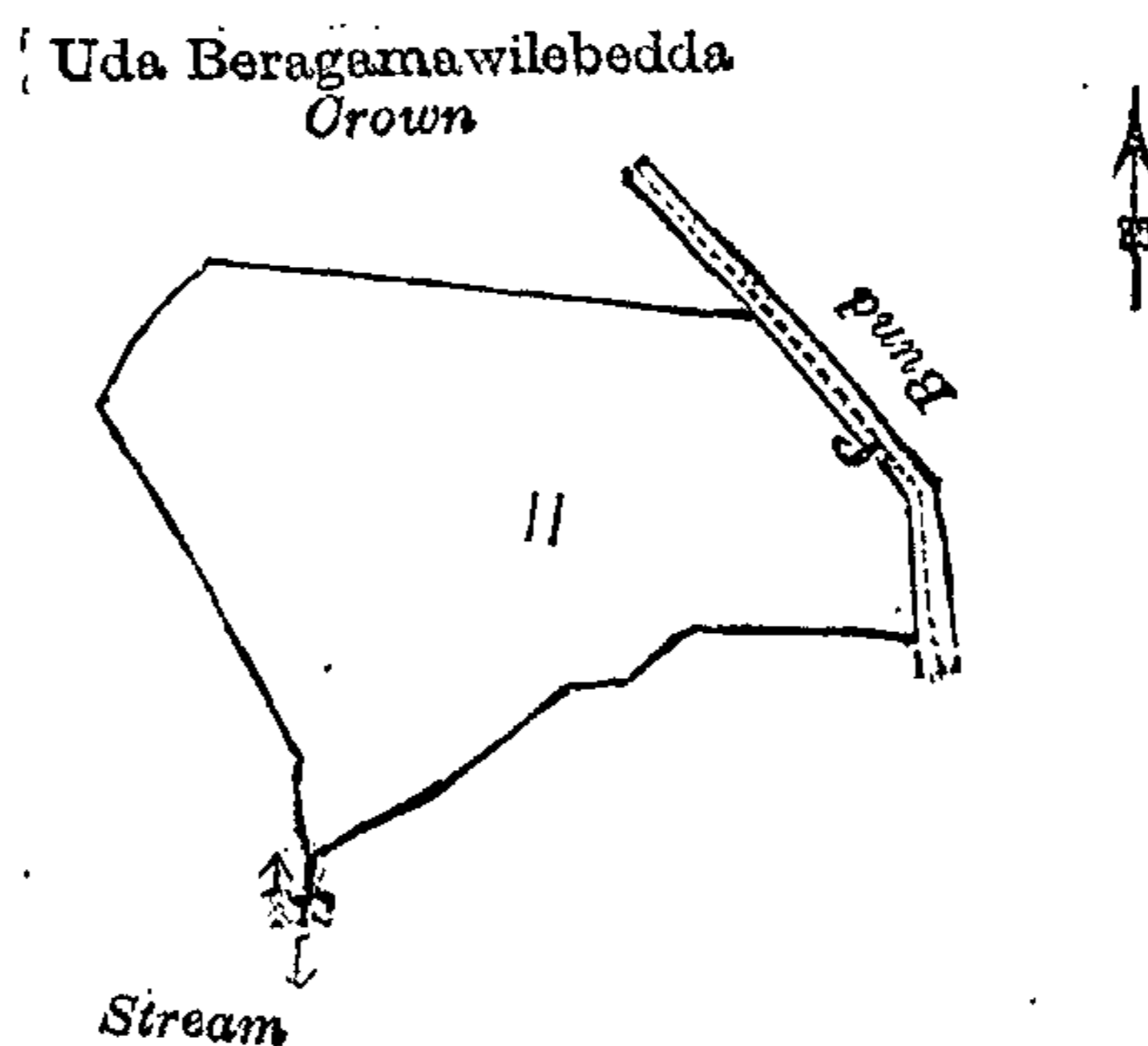
A. H. G. DAWSON,
for Surveyor-General.

II.—Preliminary plan 566.

Situation: Udaberagama village in Magam pattu of Hambantota District.

Lot.	Name of Land.	Extent, A. R. P.
11	Medawila (tank)	6 3 11

and bounded as follows: on the north by Udaberagamawilabedda to be declared the property of the Crown under the Waste Lands Ordinances; on the east by a bund; on the south and west by Udaberagamawilabedda to be declared the property of the Crown under the Waste Lands Ordinances.



Surveyor-General's Office,
Colombo, February 26, 1913.

Scale of 8 Chains to an Inch.

A. H. G. DAWSON,
for Surveyor-General.

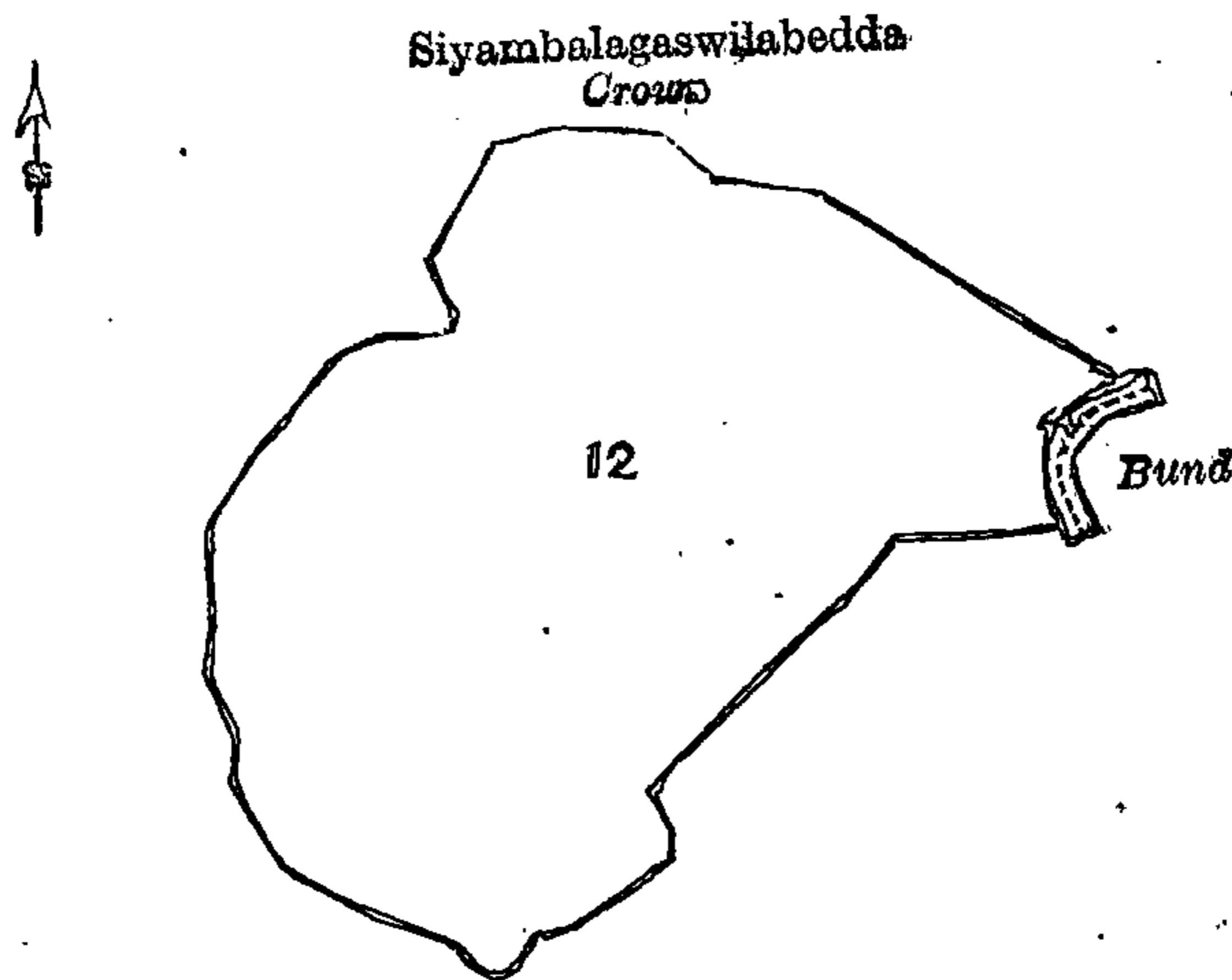
III.—Preliminary plan 566.

Situation : Udaberagama village in Magam pattu of Hambantota District.

Lot.	Name of Land.	Extent, A. R. P.
12	Siyambalagaswila (tank)	16 2 7

and bounded as follows : on the north by Siyambalagaswilabedda to be declared the property of the Crown under the Waste Lands Ordinances ; on the east by bund ; on the south and west by Siyambalagaswilabedda to be declared the property of the Crown under the Waste Lands Ordinances.

April 8, 1913.

H. O. Fox,
Special Officer.Surveyor-General's Office,
Colombo, February 26, 1913.

Scale of 8 Chains to an Inch.

A. H. G. DAWSON,
for Surveyor-General.**Hambantota S. O. No. 923.****Order under Section 4, Sub-section (1), of "The Waste Lands Ordinances of 1897, 1899, 1900, and 1903,"
declaring Lands to be Crown Property.**

In the matter of the lands commonly called or known as Siyambalagaswilabedda, Uda Beraganwilabedda, &c., situate in the village of Uda Beragama, in the Magam pattu of the Hambantota District, in the Southern Province, and of "The Waste Lands Ordinances of 1897, 1899, 1900, and 1903."

WHEREAS in pursuance of section 1 of the said Ordinances it was duly notified on July 1, 1910, that if no claim to the lands commonly called or known as Siyambalagaswilabedda, Uda Beraganwilabedda, &c., situate in the village of Uda Beragama, in the Magam pattu of the Hambantota District, in the Southern Province, containing in extent 792 acres 3 roods and 12 perches, and shown as lot 13 in preliminary plan 566 and in the annexed diagram, was made to Howard Orme Fox, Special Officer appointed under section 28 of the said Ordinances, within the period of three months from the date specified in such notice, such land would be declared the property of the Crown, and dealt with on account of the Crown (*vide* Notice No. 3,780) :

And whereas (1) Don Dionis de Silva Karunanayaka, (2) Don Davith Abeygunawardana, (3) Don Siyadoris Jayawardana, (4) Don Telenis Tennakoon Kiri Appu Gamaya made claim thereto, and whereas the said claimants have withdrawn their claims to the said land, I, Howard Orme Fox, Special Officer appointed under section 28 of the said Ordinances, under and by virtue of the powers vested in me in that behalf by section 4 of the said Ordinances, do hereby on April 8, 1913, order and declare under section 4, sub-section (1), of the said Ordinances, that the said land, as more fully described herein below, is the property of the Crown.

Description of the Lands referred to.

The following lot situated in the village of Uda Beragama, in the Magam pattu of the Hambantota District, in the Southern Province, as described in the annexed diagram :—

Preliminary plan 566.

Situation : Uda Beragama village in Magam pattu of Hambantota District.

Lot.	Name of Land.	Extent, A. R. P.
13	Siyambalagaswilabedda, Uda Beraganwilabedda, Batugalgodalanda, Galgodiyaalanda, Awarawellanda, Wekadalanda, Godagawalanda, Kawaiyanwalalanda, &c.	792 3 12

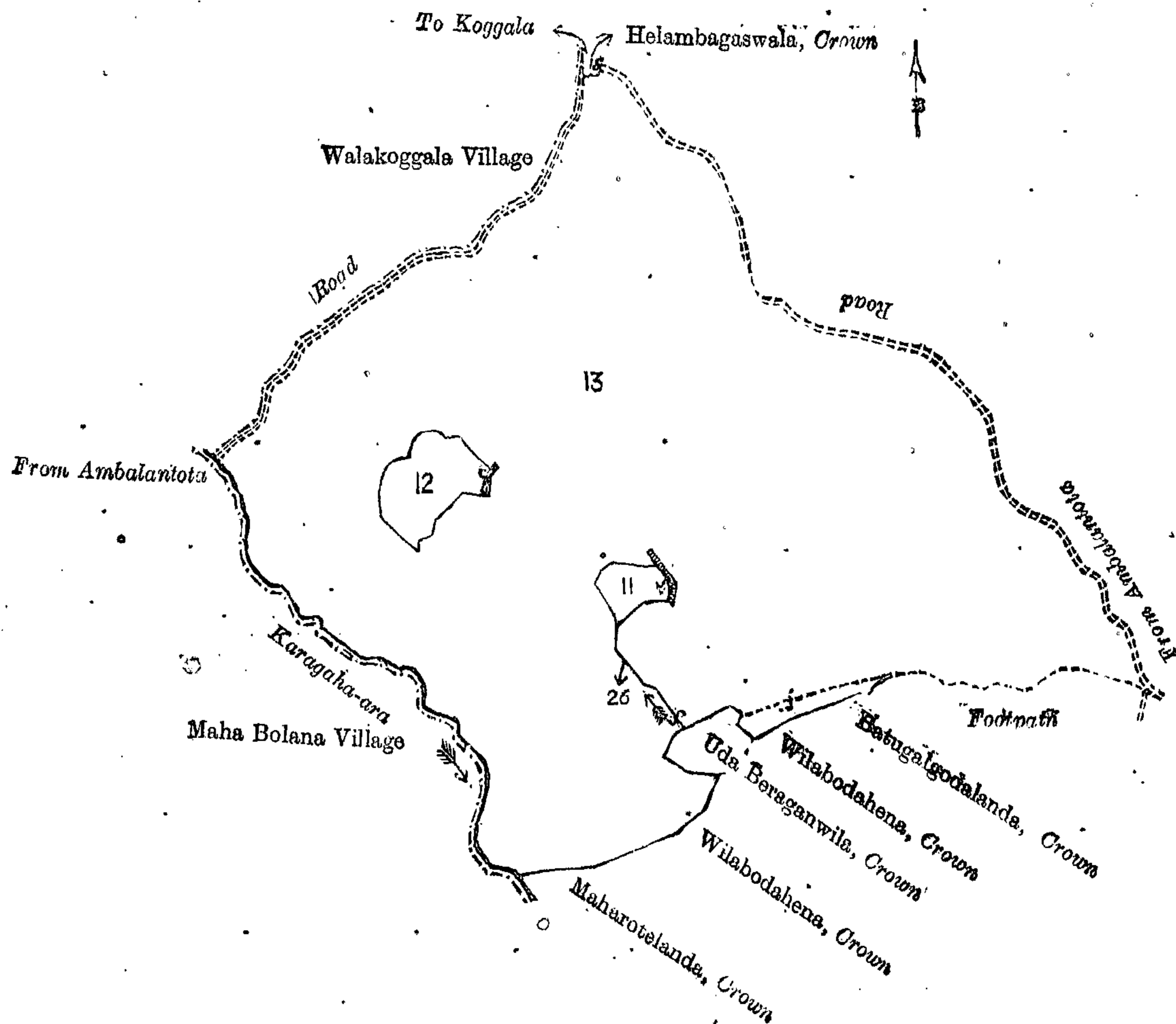
and bounded as follows : on the north by the village limit of Walakoggala (road), Helambagaswala declared to be the property of the Crown under the Waste Lands Ordinances, the road from Koggala to Ambalantota ; on the east by the road from Koggala to Ambalantota ; on the south by a footpath, Batugalgodalanda declared to be the property of the Crown under the Waste Lands Ordinances, Wilabodahena declared to be the property of the Crown under the Waste Lands Ordinances, Uda Beraganwila to be declared the property of the Crown under the Waste Lands Ordinances, Wilabodahena declared to be the property of the Crown under the Waste Lands Ordinances, Maharotelanda declared to be the property of the Crown under the Waste Lands Ordinances, the village limit of Mahabolana (Karagaha-ara) ; on the west by the village limit of Mahabolana (Karagaha-ara), the village limit of Walakoggala (road).

NOTE.—The following lots lying within the above boundaries are excluded from this order, and their aggregate acreage of 23 acres 1 rood and 36 perches is not included in the area of 792 acres 3 roods and 12 perches given above:—

		Preliminary plan 566.		Extent, A. R. P.	
Lot.	Name of Land.				
11	Medawila (tank)	6	3 11
12	Siyambalagaswila (tank)	16	2 7
26	Stream	0	0 18
				23	1 36

April 8, 1913.

H. O. Fox,
Special Officer.



Surveyor-General's Office,
Colombo, February 26, 1913.

Scale of 32 Chains to an Inch.

A. H. G. DAWSON,
for Surveyor-General.

Kurunegala S. O. No. 585.

Order under Section 4, Sub-section (1), of "The Waste Lands Ordinances of 1897, 1899, 1900, and 1903."

In the matter of the lands commonly called or known as Galgodaviharewatta, Viharekele, situate in the village of Murutenge, in the Mayurawati korale of the Dambadeni hatpattu of the Kurunegala District, in the North-Western Province, and of "The Waste Lands Ordinances of 1897, 1899, 1900, and 1903."

WHEREAS in pursuance of section 1 of the said Ordinances it was duly declared and notified on August 26, 1910, that if no claim to the land commonly called or known as Galgodaviharewatta, Viharekele, situate in the village of Murutenge, in the Mayurawati korale of the Dambadeni hatpattu of the Kurunegala District, in the North-Western Province, containing in extent 8 acres 2 roods and 7 perches, and shown as lots 77a, 77b, 72p in preliminary plan 14 and in the annexed diagrams, was made to John Murray Davies, Special Officer appointed under section 28 of the said Ordinances, within the period of three months from the date specified in the said notice, such lands would be declared the property of the Crown, and dealt with on account of the Crown (*vide* Notice No. 3,844):

And whereas (1) Wettewa Sumangala Terunnanse, (2) Patirannehelage Ran Hamy, Vel-Vidane, made claim thereto, and I, John Murray Davies, Special Officer appointed under section 28 of the said Ordinances, made due inquiry into such claim, and whereas the said claimants and I, with the consent of His Excellency the Governor, came to an agreement in writing, dated March 14, 1911, concerning the said lands, under section 4, sub-section (1), of the said Ordinances, whereby it was agreed that the said 2nd claimant, Patirannehelage Ran Hamy, Vel-Vidane, as trustee of the Murutenge Galgoda Vihare, should be declared the purchaser of the said lands upon payment on or before May 14, 1911, to the Government Agent, Kurunegala, or to the Settlement Officer, of a sum of One hundred and Twenty Rupees (Rs. 120) only, as the purchase amount of the said lands, and whereas the said amount has been duly paid by the said claimant, the said Patirannehelage Ran Hamy, Vel-Vidane, as trustee of the Murutenge Galgoda Vihare, is hereby, in pursuance of the agreement afore-mentioned, declared to be the purchaser of the said lands, as more fully described herein below.

Description of the Lands referred to.

The following lots situated in the village of Murutenge, in the Mayurawati korale of the Dambadeni hatpattu of the Kurunegala District, in the North-Western Province, as described in the annexed diagrams:—

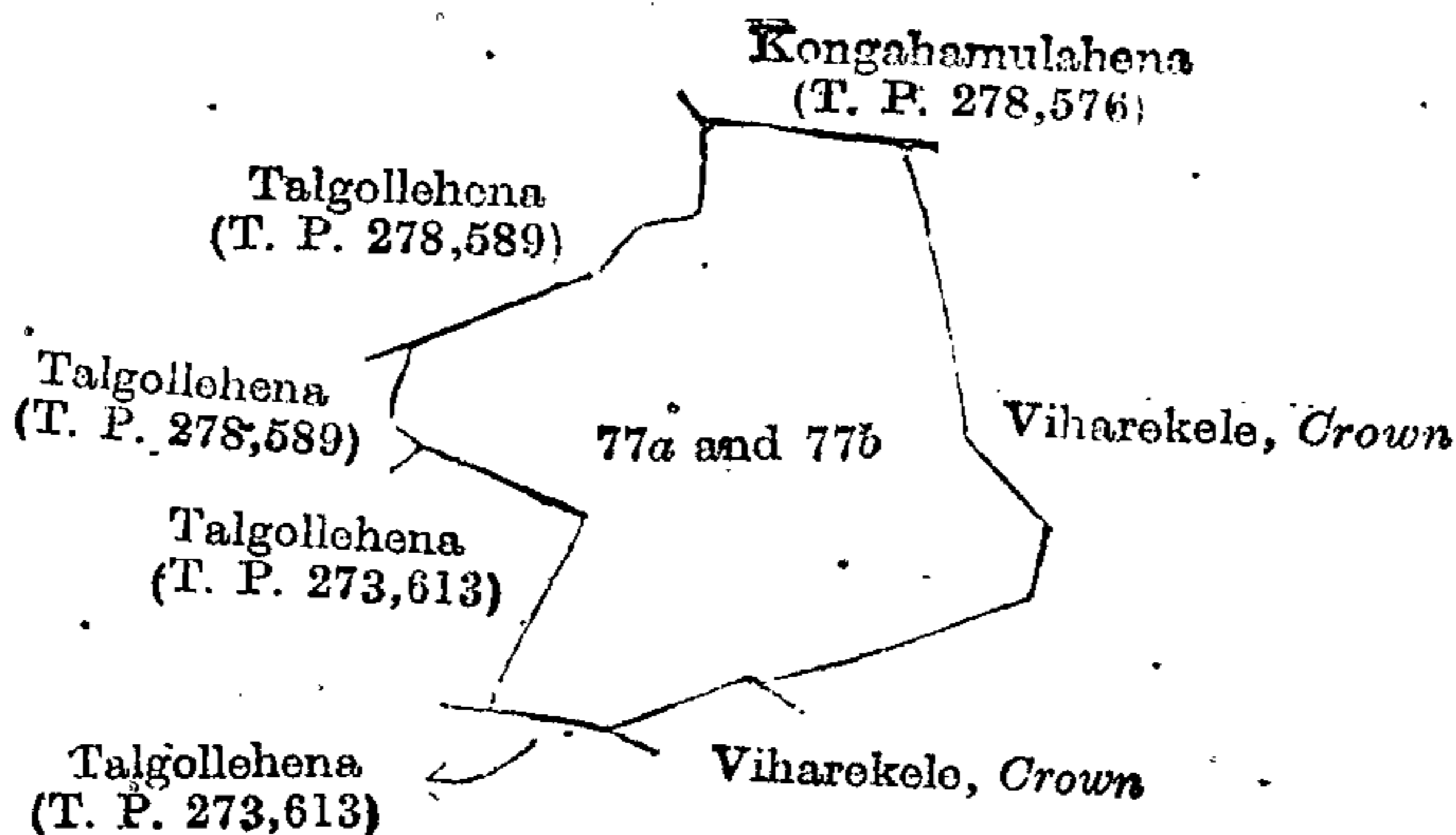
I.—Preliminary plan 14.

Situation: Murutenge village in Mayurawati korale of Kurunegala District.

Lot.	Name of Land.	Extent, A. R. P.
77a	Galgodaviharewatta	4 3 18
77b	Viharekele	2 2 23

7 2 1

and bounded as follows: on the north by Kongahamulahena sold by Crown (T. P. 278,576); on the east by Viharekele declared to be Crown property under the Waste Lands Ordinances; on the south by Viharekele declared to be Crown property under the Waste Lands Ordinances, Talgollehena sold by the Crown (T. P. 273,613); and on the west by Talgollehena sold by the Crown (T. P. 273,613), Talgollehena sold by the Crown (T. P. 78,589).



Surveyor-General's Office,
Colombo, March 13, 1913.

Scale of 8 Chains to an Inch.

A. H. G. DAWSON,
for Surveyor-General.

II.—Preliminary plan 14.

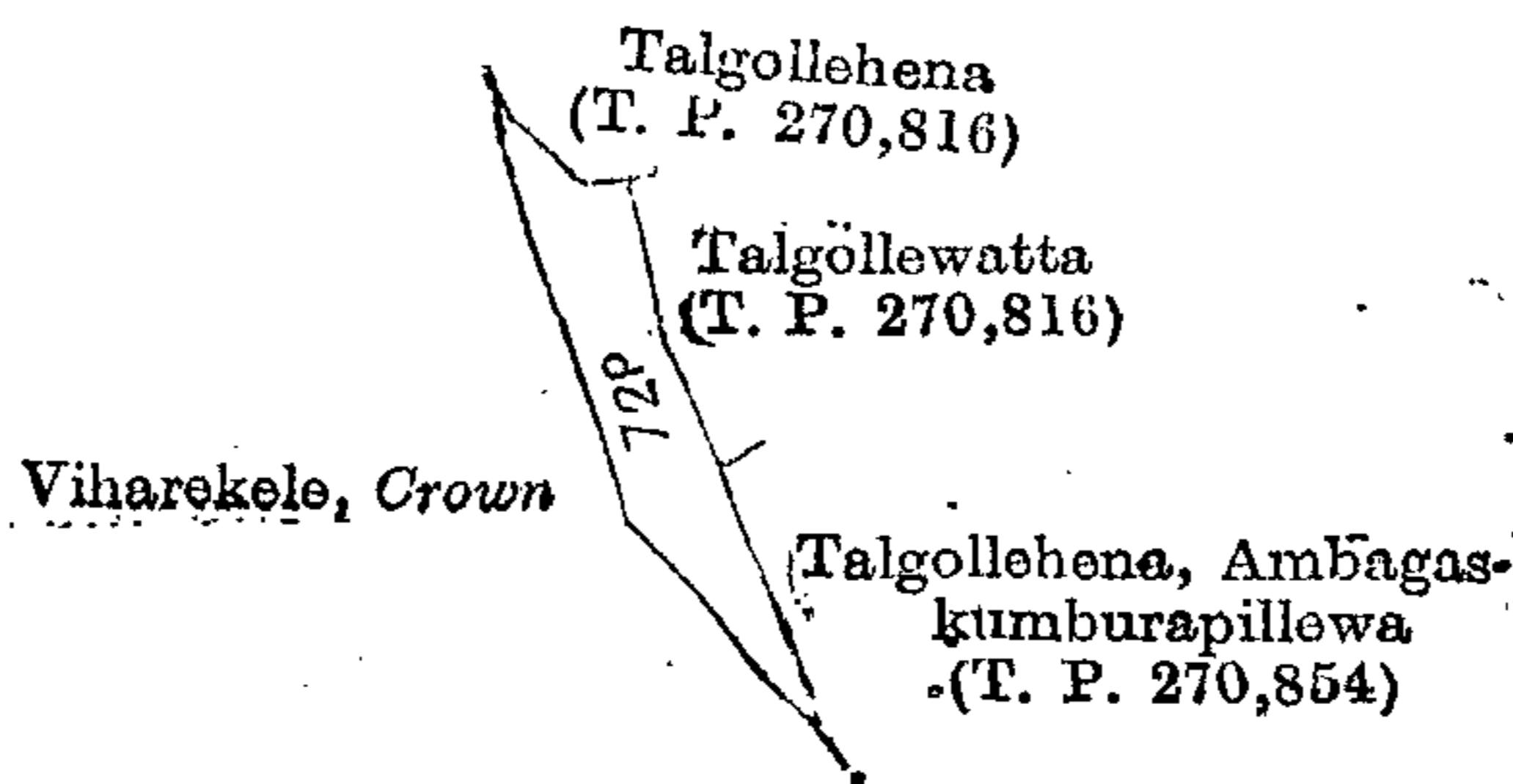
Situation: Murutenge village in Mayurawati korale of Kurunegala District.

Lot.	Name of Land.	Extent, A. R. P.
72p	Viharekele	1 0 6

and bounded as follows: on the north by Talgollehena sold by the Crown (T. P. 270,816); on the east by Talgollewatta sold by Crown (T. P. 270,816), Talgollehena, Ambagaskumburapillewa sold by Crown (T. P. 270,854); on the south by Viharekele declared to be Crown property under the Waste Lands Ordinances; and on the west by Viharekele declared to be Crown property under the Waste Lands Ordinances.

April 11, 1913.

J. M. DAVIES,
Special Officer.



Surveyor-General's Office,
Colombo, March 13, 1913.

Scale of 8 Chains to an Inch.

A. H. G. DAWSON,
for Surveyor-General.

Kurunegala S. O. No. 586.

**Order under Section 4, Sub-section (1), of "The Waste Lands Ordinances of 1897, 1899, 1900, and 1903,"
declaring Lands to be Crown Property.**

In the matter of the lands commonly called or known as Tuduwa, Demodaramukalana, situate in the village of Mahakiwula, in the Tittaweligandahe korale of the Hiriyala hatpattu of the Kurunegala District, in the North-Western Province, and of "The Waste Lands Ordinances of 1897, 1899, 1900, and 1903."

WHEREAS in pursuance of section 1 of the said Ordinances it was duly notified on May 17, 1912, that if no claim to the land commonly called or known as Tuduwa, Demodaramukalana, situate in the village of Mahakiwula, in the Tittaweligandahe korale of the Hiriyala hatpattu of the Kurunegala District, in the North-Western Province, containing in extent 6 acres 1 rood and 25 perches, and shown as lots 9,861, 9,862 in preliminary plan 1,943 and in the annexed diagram, was made to John Murray Davies, Special Officer appointed under section 28 of the said Ordinances, within the period of three months from the date specified in such notice, such lands would be declared the property of the Crown, and dealt with on account of the Crown (*vide* Notice No. 4,413):

And whereas Nabilittewa Hadji Tambilage Segu Mahamadu Lekama made claim thereto, and whereas the said claimant has withdrawn his claim to the said land, I, John Murray Davies, Special Officer appointed under section 28 of the said Ordinances, under and by virtue of the powers vested in me in that behalf by section 4 of the said Ordinances, do hereby, on March 5, 1913, order and declare under section 4, sub-section (1), of the said Ordinances, that the said lands, as more fully described herein below, are the property of the Crown.

Description of the Lands referred to.

The following lots situated in the village of Mahakiwula, in the Tittaweligandahe korale of the Hiriyala hatpattu of the Kurunegala District, in the North-Western Province, as described in the annexed diagram:—

Preliminary plan 1,943.

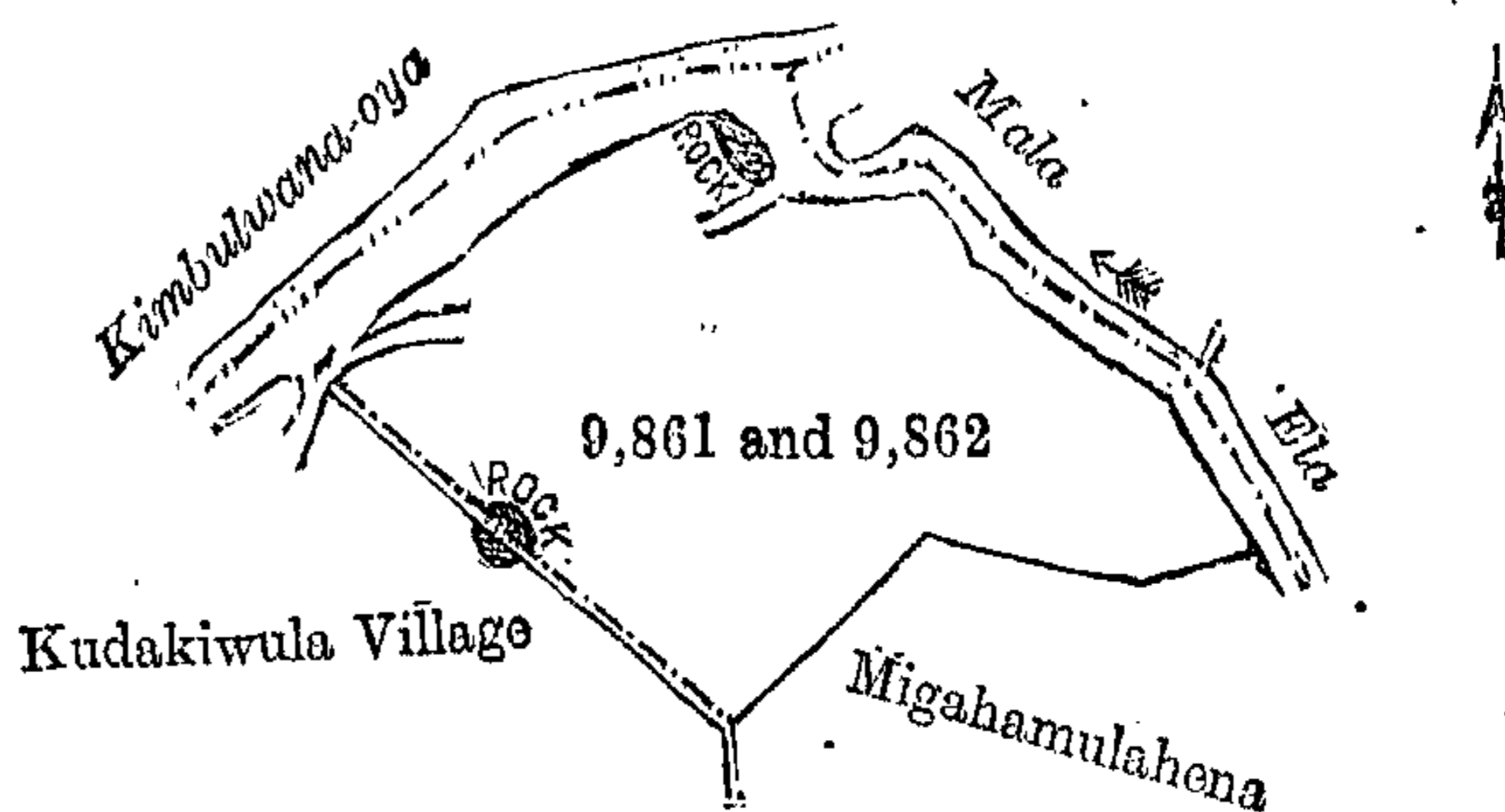
Situation: Mahakiwula village in Tittaweligandahe korale of Hiriyala hatpattu of Kurunegala District.

Lot.	Name of Land.	Extent, A. R. P.
9861	Tuduwa	0 2 35
9862	Demodaramukalana	5 2 30
		6 1 25

and bounded as follows: on the north by Kimbulwana-oya, Mala-ela; on the east by Migahamulahena declared to be the property of Caroline Sophia Jayawickrama under the Waste Lands Ordinances; on the south by Migahamulahena declared to be the property of Caroline Sophia Jayawickrama under the Waste Lands Ordinances; on the west by the village limit of Kudakiwula.

March 5, 1913.

J. M. DAVIES,
Special Officer.



Surveyor-General's Office,
Colombo, February 10, 1913.

Scale of 8 Chains to an Inch.

A. H. G. DAWSON,
for Surveyor-General.

Uva S. O. No. 1,481.

**Order under Section 2 of "The Waste Lands Ordinances of 1897, 1899, 1900, and 1903,"
declaring Lands to be Crown Property.**

In the matter of the lands commonly called or known as Kolongaslandekele, &c., situate in the village of Kongahakumbura, in the Kandukara korale of the Buttala division, in the Province of Uva, and of "The Waste Lands Ordinances of 1897, 1899, 1900, and 1903."

THE notice required by section 1 of "The Waste Lands Ordinances of 1897, 1899, 1900, and 1903," having been duly published in manner prescribed by that section in respect of the above-named lands (*vide* Notice No. 4,649), and no claim having been made to the said lands or to any interest therein within the period of three months from the date specified in the said notice, I, John Murray Davies, Special Officer appointed under section 28 of the said Ordinances, under and by virtue of the powers vested in me in that behalf by section 2 of the said Ordinances, do hereby, on April 12, 1913, order and declare that the said lands, as more fully described herein below, situate in the village of Kongahakumbura, in the Kandukara korale of the Buttala division, in the Province of Uva, and shown as lots 1, 2, 3, 4, 5, 7, 9, roads, and streams in preliminary plan 221, and in the annexed diagram, and containing in extent 135 acres and 36 perches, are the property of the Crown.

Description of the Lands referred to.

The following lots situated in the village of Kongahakumbura, in the Kandukara korale of the Buttala division, in the Province of Uva, as described in the annexed diagram:—

Preliminary plan 221.

Situation: Kongahakumbura village in Kandukara korale of Badulla District.

Lot.	Name of Land.	Extent, A. R. P.	Lot.	Name of Land.	Extent, A. R. P.
1	Kolongaslandekele	0 3 24	9	Medalandehena	0 2 39
2	Kolongaslandepatana	96 2 29		Roads	0 0 25
3	Kolongaslandekele	16 2 9		Streams	8 1 34
4	Do.	6 2 21			135 0 36
5	Peelakumburehena	4 2 10			
7	Helagedarawattahena	0 2 5			

and bounded as follows: on the north by the village limit of Palle Waradola; on the east by the Waradola-oya, the village limit of Kendagolla; on the south by the Helagedara-ara; on the west by the village limit of Medapatana, the village limit of Ankada.

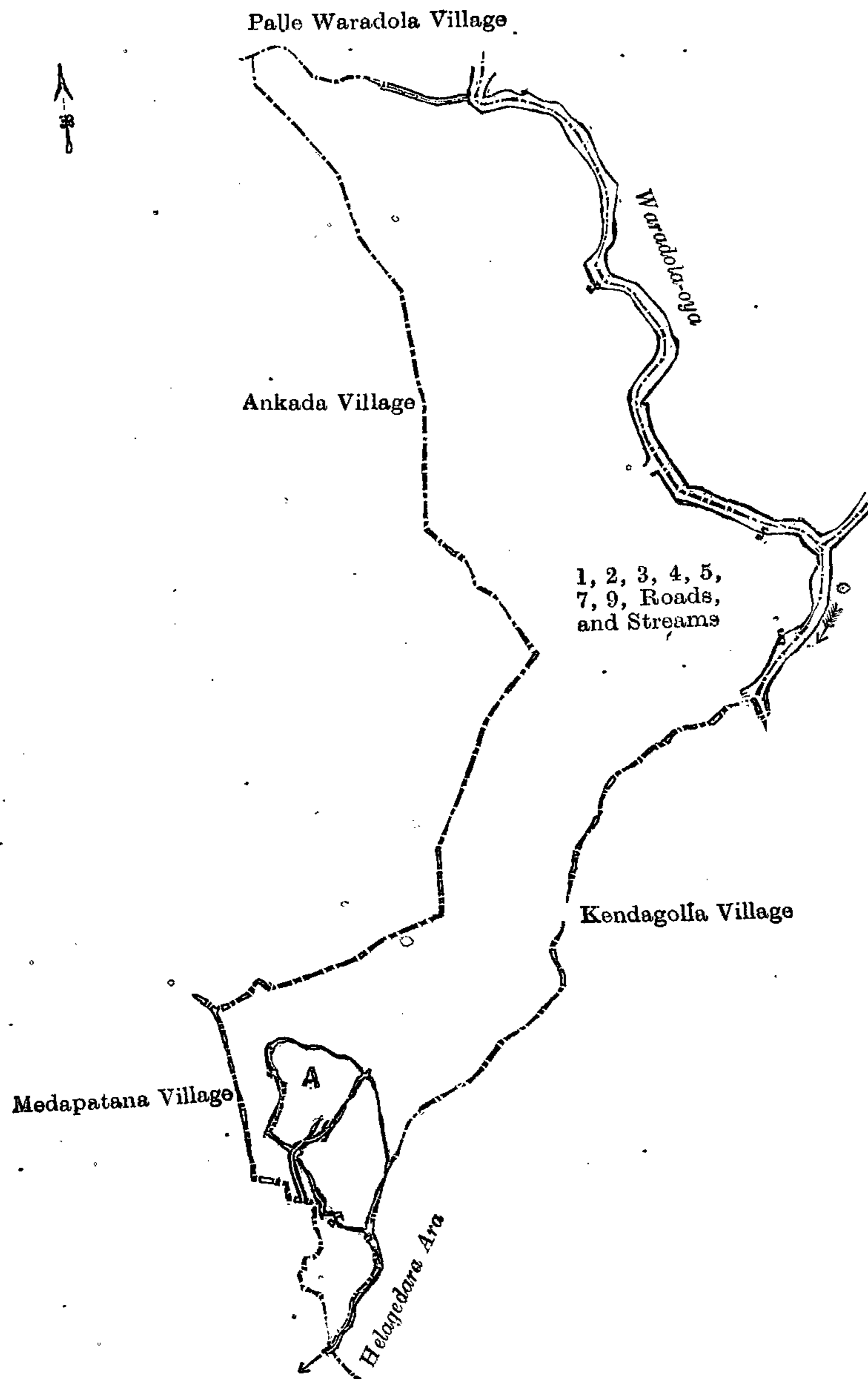
NOTE.—The following lots lying within the above boundaries are excluded from this order, and their aggregate acreage of 10 acres 1 rood and 18 perches is not included in the acreage of 135 acres and 36 perches given above:—

Preliminary plan 221.

Lot.	Name of Land.	Extent, A. R. P.
A 6	Peelakumbura	2 3 20
A 8	Medawatta, Helagedarawatta, Pahalagedarawatta, Galgodewatta, Alutgedarawatta	7 1 38
		10 1 18

April 12, 1913.

J. M. DAVIES,
Special Officer.



Surveyor-General's Office,
Colombo, October 12, 1912.

Scale of 16 Chains to an Inch.

A. H. G. DAWSON,
for Surveyor-General.

Uva S. O. No. 1,482.

**Order under Section 2 of "The Waste Lands Ordinances of 1897, 1899, 1900, and 1903,"
declaring Lands to be Crown Property.**

In the matter of the lands commonly called or known as Pihillekandurewatta (path reservation), situate in the village of Wedigune, in the Rilpola korale of the Yatikinda division, in the Province of Uva, and of "The Waste Lands Ordinances of 1897, 1899, 1900, and 1903."

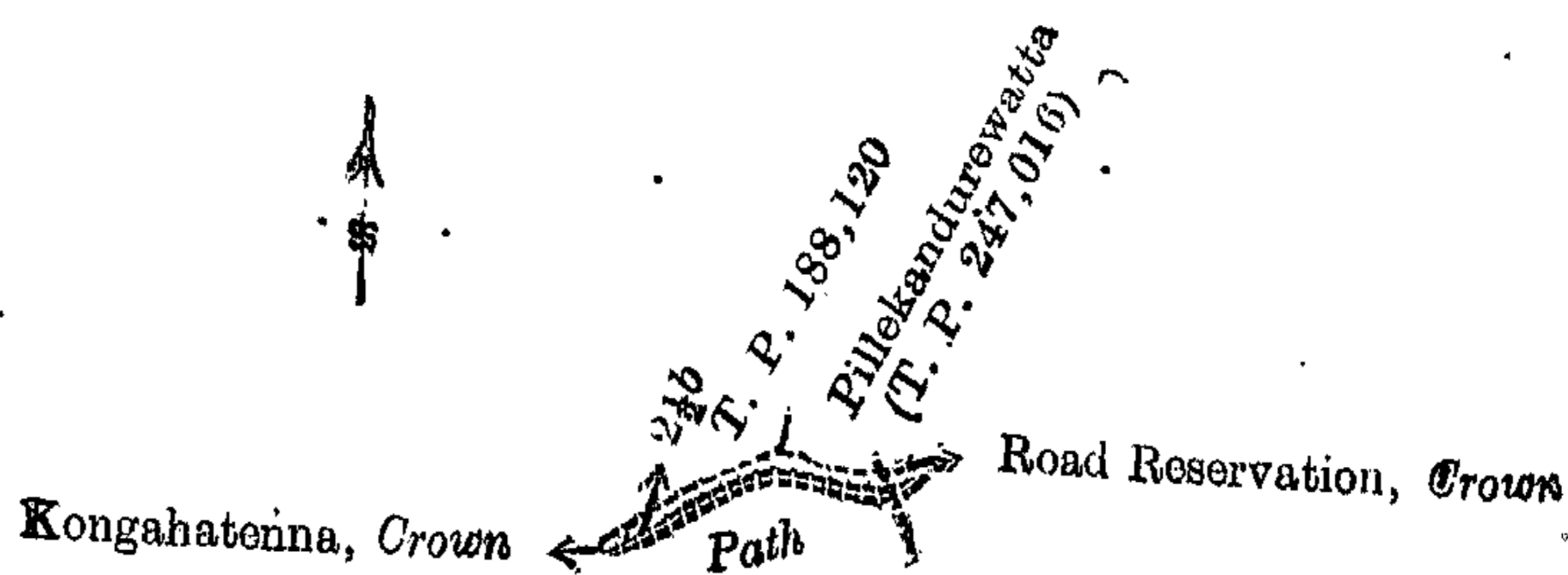
THE notice required by section 1 of "The Waste Lands Ordinances of 1897, 1899, 1900, and 1903," having been duly published in manner prescribed by that section in respect of the above-named land (*vide* Notice No. 4,561), and no claim having been made to the said land or to any interest therein within the period of three months from the date specified in the said notice, I, John Murray Davies, Special Officer appointed under section 28 of the said Ordinances, under and by virtue of the powers vested in me in that behalf by section 2 of the said Ordinances, do hereby, on April 11, 1913, order and declare that the said land, as more fully described herein below, situate in the village of Wedigune, in the Rilpola korale of the Yatikinda division, in the Province of Uva, and shown as lot 2½b in preliminary plan 170 and in the annexed diagram, and containing in extent 17·5 perches, is the property of the Crown.

Description of the Land referred to.

The land commonly called or known as Pihillekandurewatta (path reservation), situated in the village of Wedigune, in the Rilpola korale of the Yatikinda division, in the Province of Uva, containing in extent 17·5 perches, and shown as lot 2½b in preliminary plan 170, and in the annexed diagram, and bounded as follows: on the north by T. P. 188,120; Pillekandurewatta sold by the Crown (T. P. 247,016); on the east by road reservation rented by the Crown; on the south by a path; on the west by Kongahatenna declared to be the property of the Crown under the Waste Lands Ordinances.

April 11, 1913.

J. M. DAVIES,
Special Officer



Surveyor-General's Office,
Colombo, August 20, 1912.

A. H. G. DAWSON,
for Surveyor-General.

Uva S. O. No. 1,483.

**Order under Section 2 of "The Waste Lands Ordinances of 1897, 1899, 1900, and 1903,"
declaring Lands to be Crown Property.**

In the matter of the lands commonly called or known as Suwandallepatana, Ginigaha-arawehena, Ellehena, &c., situate in the village of Kotamuduna, in the Kandukara korale of the Buttala division, in the Province of Uva, and of "The Waste Lands Ordinances of 1897, 1899, 1900, and 1903."

THE notice required by section 1 of "The Waste Lands Ordinances of 1897, 1899, 1900, and 1903," having been duly published in manner prescribed by that section in respect of the above-named lands (*vide* Notice No. 4,612), and no claim having been made to the said lands or to any interest therein within the period of three months from the date specified in the said notice, I, John Murray Davies, Special Officer appointed under section 28 of the said Ordinances, under and by virtue of the powers vested in me in that behalf by section 2 of the said Ordinances, do hereby, on April 11, 1913, order and declare that the said lands, more fully described herein below, situate in the village of Kotamuduna, in the Kandukara korale of the Buttala division, in the Province of Uva, and shown as lots 2, 3, 6, 7, 8, 10, 17, 18, 19, 20, 29, 30, 31, roads, and streams in preliminary plan 219 and in the annexed diagram, and containing in extent 180 acres 1 rood and 31 perches, are the property of the Crown.

Description of the Lands referred to.

The following lots situated in the village of Kotamuduna, in the Kandukara korale of the Buttala division, in the Province of Uva, as described in the annexed diagram:—

Preliminary plan 219.

Situation: Kotamuduna village in Kadukara korale of Badulla District.

Lot.	Name of Land.	Extent, A. R. P.	Lot.	Name of Land.	Extent, A. R. P.
2	Suwandallepatana	14 1 0	10	Galketiypahalawetiya	0 2 10
3	Ginigaha-arawehena, Ellehena, Batalawattehena, Kappaduwattehena, Koswattelanda, Mahalandehena, Agalehena, Kalagahahena, Kowulkarawattehena, Nayabokkehena, Gannilewattehena, Totillagahawattehena, Millakandurehena, Uda-arawa, Totupola-arawa, Maligatenna, Hingurehena, Bogahahena, Suwandallehena, Rambukmandiya	56 3 7	17	Agalehenewatta <i>alias</i> Millakandurewatta	0 0 26
6	Walibissa	7 3 30	18	Katukitulgaharodepatana	1 3 0
7	Walibissakele	6 1 1	19	Nugatennetalawa	17 2 25
8	Walibissatalawa	30 0 2	20	Agalahenepatana	3 2 5
			29	Hompologadahena and Ellelandehena	6 2 24
			30	Wewetennapatana and Hompolagodatana	23 3 22
			31	Egodawattehena and Katupullewatta	1 3 21
				Area of roads	2 0 6
				Area of streams	7 0 12
					180 1 31

and bounded as follows: on the north by the village limit of Amunumulla, the Meeriya-oya, the village limit of Amunumulla; on the east by the village limit of Ankada, the Kotamuduna-oya, the village limit of Galkulugolla; on the south by the village limit of Neluwa; on the west by the village limit of Neluwa, the village limit of Ritigahaduwa.

NOTE.—The following lots lying within the above boundaries are excluded from this order, and their aggregate acreage of 157 acres 2 roods and 27 perches is not included in the acreage of 180 acres 1 rood and 31 perches given above:—

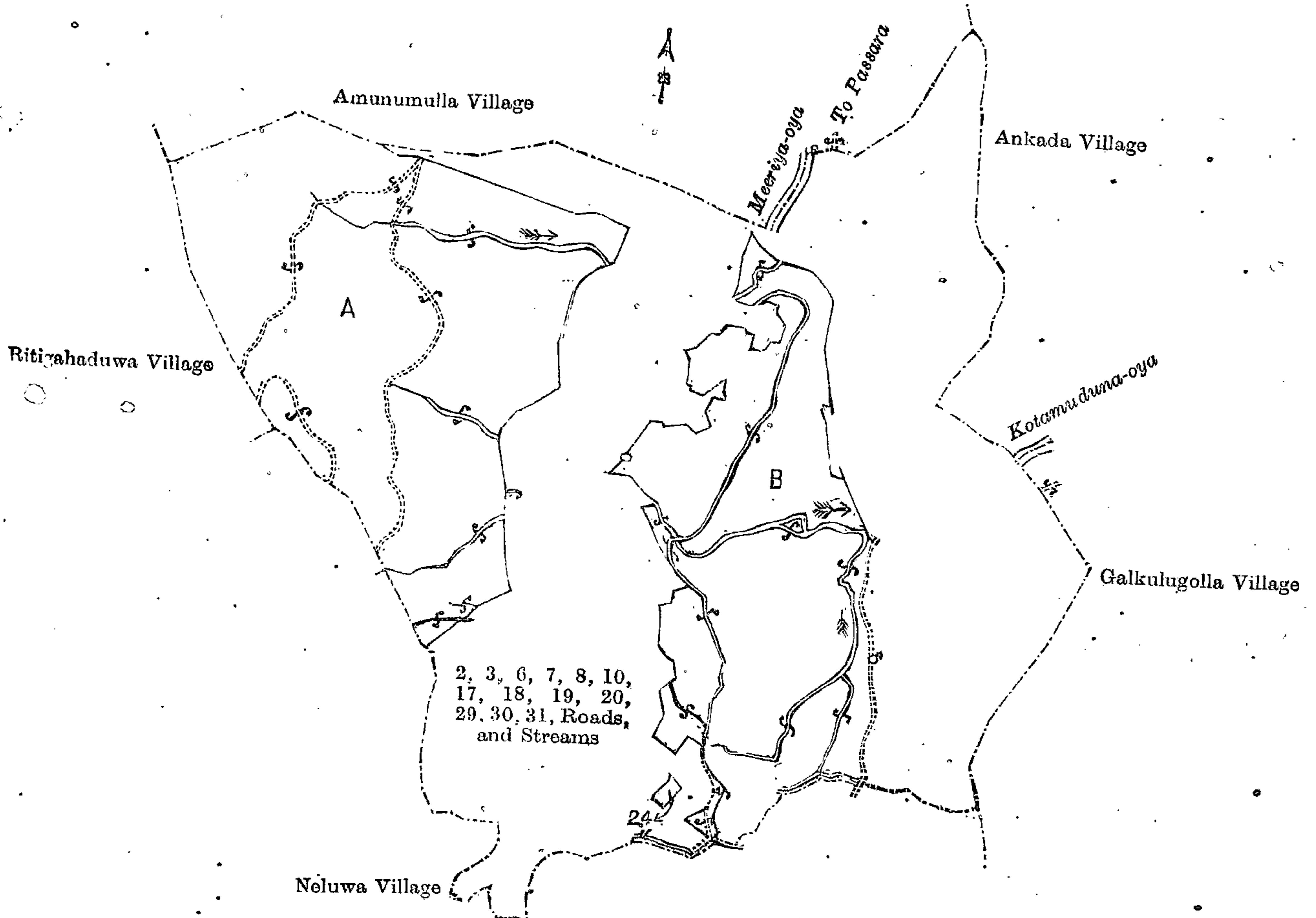
Preliminary plan 219.

Lot.	Name of Land.	Extent, A. R. P.
A 1	Gonamadewatta (T. Ps. 239,260 and 134,485)	93 2 5
A 1½	Gonamadewatta	0 1 33
A 1½	Do.	0 0 18
A 1½	Do.	0 0 10
A 1½	Do.	0 0 14
A 1½	Do.	0 0 9
B 4	Ginigaha-arawa, Pita-arawa, Kosgaha-arawa, Galketiya, Puwakgaha-arawa	8 0 30
B 5	Bogahawatta, Elagederawatta, Dawulkarawatta, Helawatta, Kappaduwatta, Helaidamewatta, Karasgederawatta, Kammalwatta, Migaswatta, Alutgederawatta, Patiyekumburewatta, Medawatta, Hiripitiyagederawatta	11 1 32
B 9	Deiyannekumbura (T. P. 67,214)	2 2 27
B 11	Pita-arawepahalawelwitiya	0 2 27
B 12	Dungegollekumbura, Gorakagaha-arawa <i>alias</i> Welegederakumbura, Dunagegollekumbura, Yonarawa, Pahala-arawa, Medawelegannile, Mugunugahakumbura, Ankawewekumbura, Dehigahakumbura, Alupotayayakumbura, Hewawila <i>alias</i> Welimeeriyatenna, Wakturekumbura, Rambukketiye-kumbura, Bulugahakumbura, Medawelaulpota	29 0 9
B 13	Nawalagederawatta and Gala-arawa	0 2 27
B 14	Pattiyakumburehena	0 1 37
B 15	Arakadewatta	0 0 29
B 16	Millakandurewatta	0 0 26
B 21	Gannilewatta	0 2 33
B 22	Deiyannekumbura	2 2 24

Lot.	Name of Land.	Extent, A.	R.	P.
B 23	Deiyannekumbura, Paluwatta, and Heraligahawatta	1	3	22
B 25	Polkarawatta	0	2	6
B 26	Egodawatta and Katupullewatta	1	0	31
B 27	Hompologadahenekele	1	3	29
B 28	Dunukeiyamandiyedeniya	0	2	10
24	Polkarawatta	0	1	19
		157	2	27

April 11, 1913.

J. M. DAVIES,
Special Officer.



Surveyor-General's Office,
Colombo, September 16, 1912.

Scale of 16 Chains to an Inch.

A. H. G. DAWSON,
for Surveyor-General.