

# Ceylon Government Gazette

Published by Authority.

No. 6,566 — FRIDAY, JUNE 6, 1913.

PART I.—General: Minutes, Proclamations, Appointments,  
and General Government Notifications.

PART II.—Legal and Judicial.

PART III.—Provincial Administration.

PART IV.—Land Settlement.

PART V.—Mercantile, Marine, Municipal, Local, &c.

*Separate paging is given to each Part in order that it may be filed separately.*

## Part IV.—Land Settlement.

	PAGE		PAGE
Preliminary Notices .. .. .	863	Final Orders .. .. .	876

### PRELIMINARY NOTICES.

*Ceylon Government Gazette* of March 20, 1913, Part IV., page 500, Ratnapura Notice No. 4,803: The signature "H. C. Toller" to this notice is a clerical error. The correct signature is H. O. Fox.

H. O. Fox,  
Special Officer.

#### Matara Notice No. 4,892.

##### Notice under "The Waste Lands Ordinances of 1897, 1899, 1900, and 1903."

TAKE notice that unless within three months from June 6, 1913, the persons, if any, who claim any interest the land hereinafter mentioned make claim in person or in writing to the said land or to some interest therein to Frederick Lewis, Esq., Special Officer appointed under section 28 of "The Waste Lands Ordinances of 1897, 1899, 1900, and 1903," at his office at Fort, Colombo:

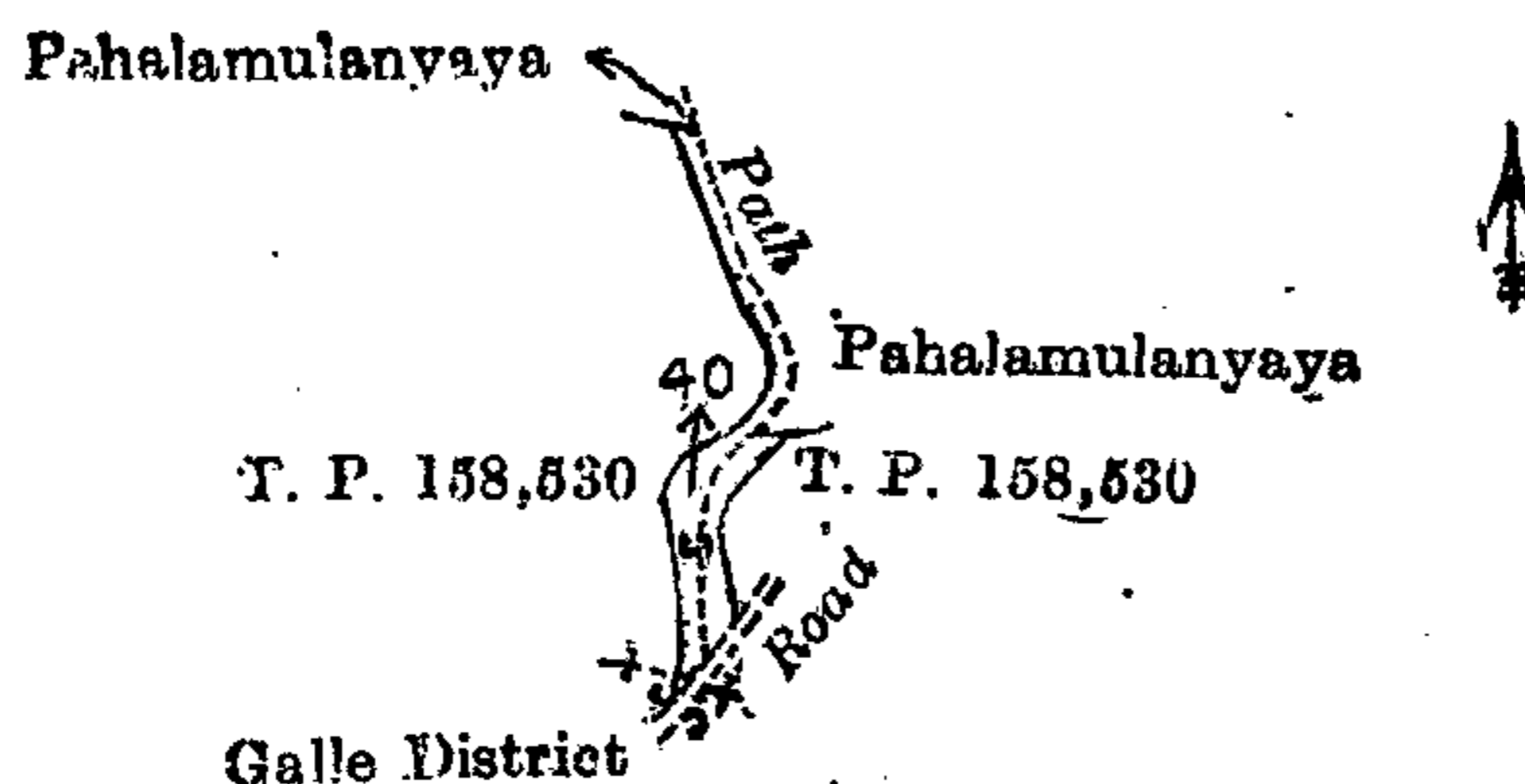
Such Special Officer, in pursuance of the powers vested in him by the said Ordinances, will declare by writing under his hand that the land, to which no claim has been made, is the property of the Crown.

FREDERICK LEWIS,  
Special Officer.

##### *Description of the Land referred to.*

The land commonly called or known as Udahena (road reservation), situated in the village of Bopitiya, in the Weligam korale of the Matara District, in the Southern Province, containing in extent 1 rood and 13 perches, and shown as lot 40 in preliminary plan 551, and in the annexed diagram, and bounded as follows: on the north by Pahalamulanyaya claimed by Vitanage Don Mathes and others; on the east by a path, Pahalamulanyaya claimed by Don Mathes and others, T. P. 158,530, a road; on the south by the boundary of the Galle District; on the west by T. P. 158,530.

Field sheets O/19/20-28 and O/19/36-44.



Surveyor-General's Office,  
Colombo, April 10, 1913.

Scale of 8 Chains to an Inch.

Matara S. O. 19, 1912-1913.

A. H. G. DAWSON,  
for Surveyor-General.

**Matara Notice No. 4,893.**

**Notice under "The Waste Lands Ordinances of 1897, 1899, 1900, and 1903."**

TAKE notice that unless within three months from June 6, 1913, the persons, if any, who claim any interest in the land hereinafter mentioned make claim in person or in writing to the said land or to some interest therein to Frederick Lewis, Esq., Special Officer appointed under section 28 of "The Waste Lands Ordinances of 1897, 1899, 1900, and 1903," at his office at Fort, Colombo:

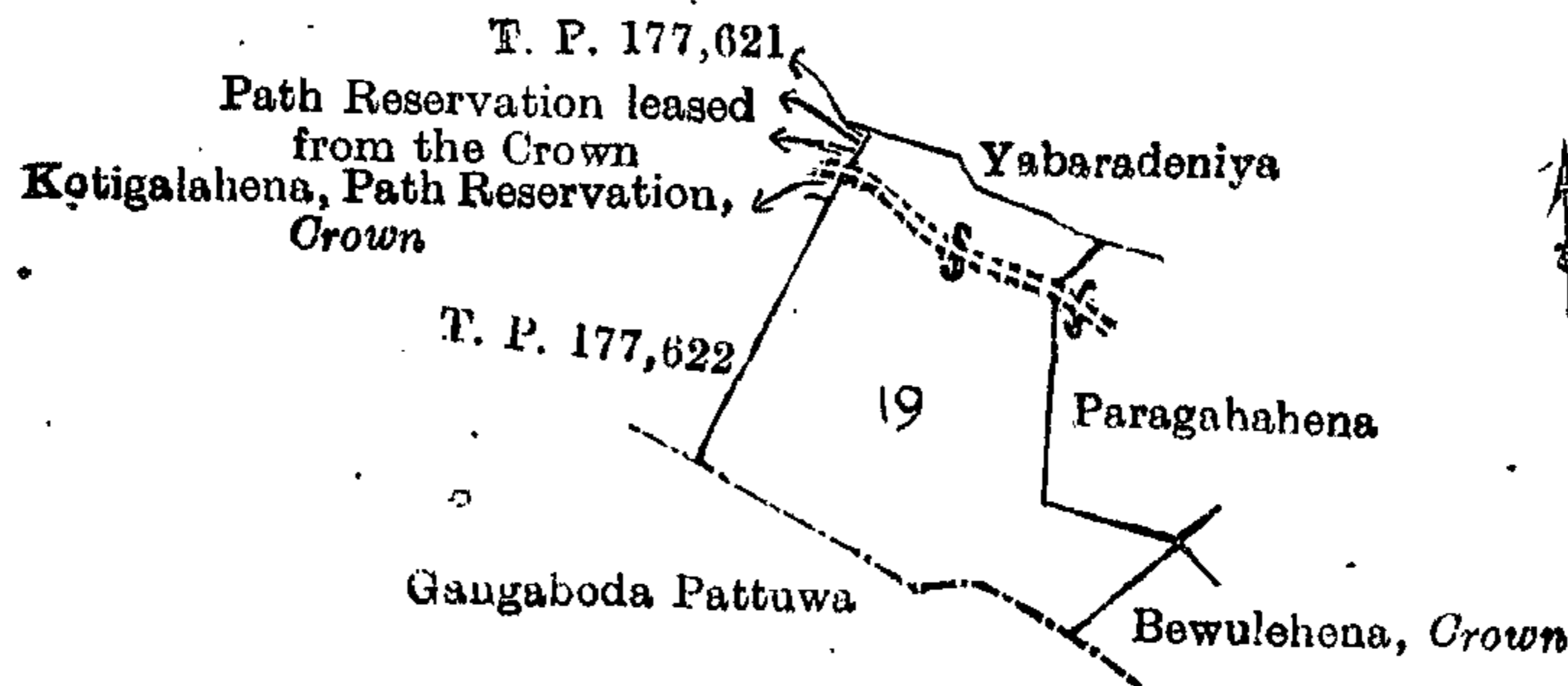
Such Special Officer, in pursuance of the powers vested in him by the said Ordinances, will declare by writing under his hand that the land, to which no claim has been made, is the property of the Crown.

FREDERICK LEWIS,  
Special Officer.

*Description of the Land referred to.*

The land commonly called or known as Paragahahena, situated in the village of Kongala, in the Kandaboda pattu of the Matara District, in the Southern Province, containing in extent 4 acres.1 rood and 5 perches, shown as lot 19 in preliminary plan 187, and in the annexed diagram, and bounded as follows: on the north by Yabaradeniya claimed by Jasentu Kankanange Babun Appu and others; on the east by Paragahahena claimed by Siriwardene Jatunge Subehani and others, Bewulehena claimed by the Crown; on the south by the boundary of the Gangaboda pattuwa; on the west by T. P. 177,622, Kotigalahena (path reservation) declared to be the property of the Crown under the Waste Lands Ordinances, path reservation leased from the Crown, T. P. 177,621.

Field sheets O/20/52-60 and O/20/53-61.



Scale of 8 Chains to an Inch.

Surveyor-General's Office,  
Colombo, April 2, 1913.

A. H. G. DAWSON,  
for Surveyor-General.

Matara S. O. 20, 1912-1913.

**Matara Notice No. 4,894.**

**Notice under "The Waste Lands Ordinances of 1897, 1899, 1900, and 1903."**

TAKE notice that unless within three months from June 6, 1913, the persons, if any, who claim any interest in the lands hereinafter mentioned or in any one or more of such lands make claim in person or in writing to the said lands or any of them or to some interest therein to Frederick Lewis, Esq., Special Officer appointed under section 28 of "The Waste Lands Ordinances of 1897, 1899, 1900, and 1903," at his office at Fort, Colombo:

Such Special Officer, in pursuance of the powers vested in him by the said Ordinances, will declare by writing under his hand that the said lands or such of them, as to which no claim has been made, are the property of the Crown.

FREDERICK LEWIS,  
Special Officer.

*Description of the Lands referred to.*

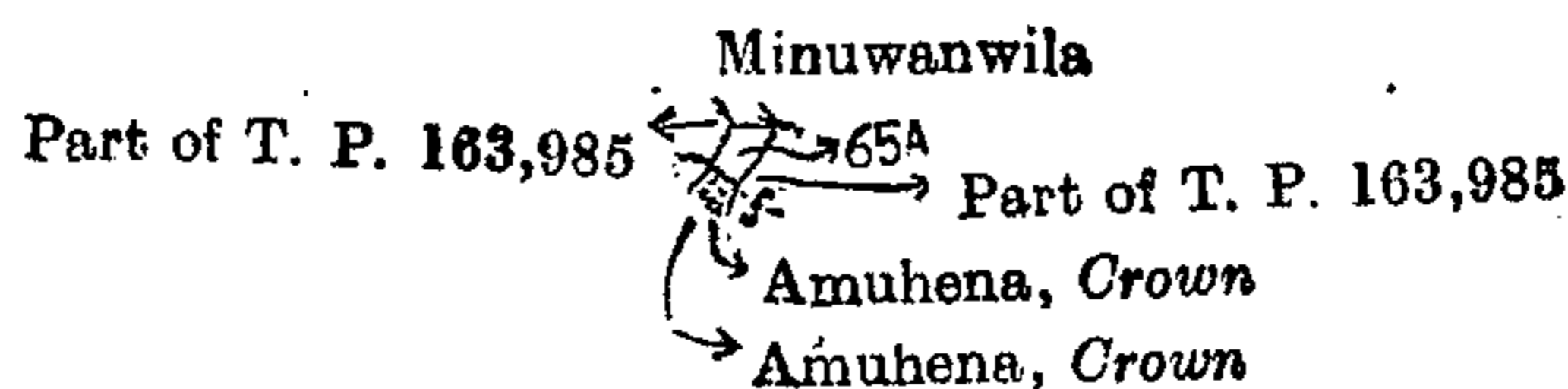
The following lots situated in the village of Ehalape, in the Weligam korale of the Matara District, in the Southern Province, as described in the annexed diagrams:—

I.—Preliminary plan 532.

Situation: Ehalape village in Weligam korale of Matara District.

Lot.	Name of Land.	Extent, A. R. P.
65a	Minuanwila (bund)	0 0 7

and bounded as follows: on the north by Minuanwila claimed by Paragahadurage Hinniya; on the east by part of T. P. 163,985; on the south by Amuhena belonging to the Crown, Amuhena declared to be the property of the Crown under the Waste Lands Ordinances; on the west by part of T. P. 163,985.



Scale of 8 Chains to an Inch.

Surveyor-General's Office,  
Colombo, April 2, 1913.

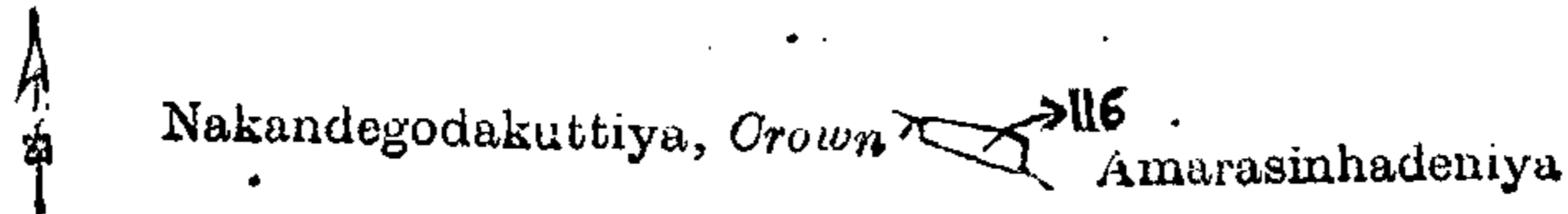
A. H. G. DAWSON,  
for Surveyor-General.

II.—Preliminary plan 532.

Situation : Ehalape village in Weligam korale of Matara District.

Lot.	Name of Land.	Extent, A. R. P.
116	Nakandegodaowita	0 0 12

and bounded as follows : on the north and east by Amarasinhadeniya claimed by Don Andris, Vidane Arachchi ; on the south and west by Nakandegodakuttiya declared to be Crown property under the Waste Lands Ordinances.



Surveyor-General's Office,  
Colombo, April 2, 1913.

Scale of 8 Chains to an Inch.

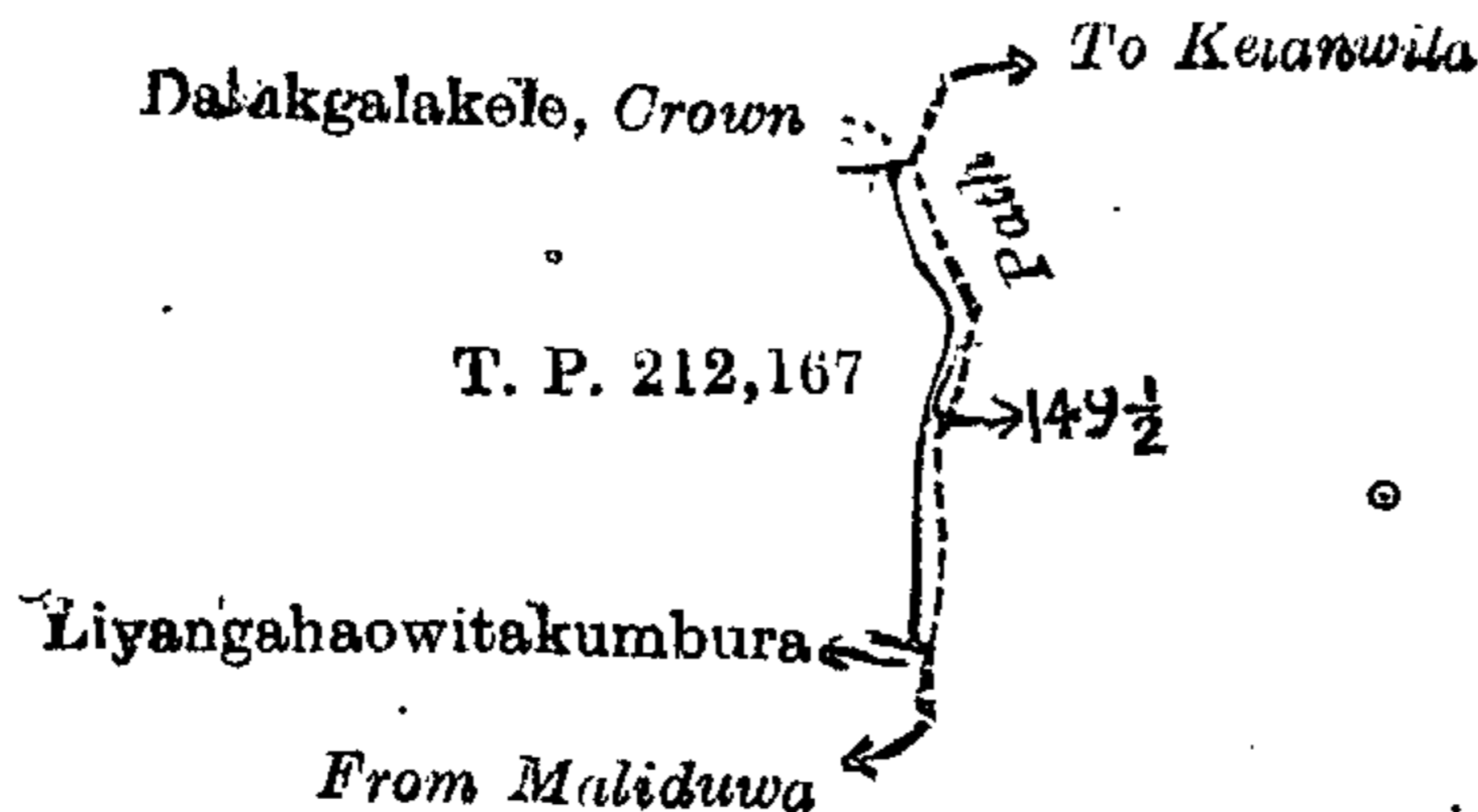
A. H. G. DAWSON,  
for Surveyor-General.

III.—Preliminary plan 532.

Situation : Ehalape village in Weligam korale of Matara District.

Lot.	Name of Land.	Extent, A. R. P.
149½	Midellagasketiya (reservation for path)	0 0 27

and bounded as follows : on the north by Dalukgalakele (declared to be the property of the Crown under the Waste Lands Ordinances) ; on the east by a path from Ketanvila to Maliduwa ; on the south by Liyangahaowitakumbura claimed by Don Mathes de Silva Ratnayaka and others ; on the west by T. P. 212,167.



Surveyor-General's Office,  
Colombo, April 2, 1913.

Scale of 8 Chains to an Inch.

A. H. G. DAWSON,  
for Surveyor-General.

Matara S. O. 21, 1912—1913.

Hambantota Notice No. 4,895.

Notice under "The Waste Lands Ordinances of 1897, 1899, 1900, and 1903."

TAKE notice that unless within three months from June 6, 1913, the persons, if any, who claim any interest in the lands hereinafter mentioned or in any one or more of such lands make claim in person or in writing to the said lands or any of them or to some interest therein to H. C. Toller, Esq., Special Officer appointed under section 28 of "The Waste Lands Ordinances of 1897, 1899, 1900, and 1903," at his office at Fort, Colombo :

Such Special Officer, in pursuance of the powers vested in him by the said Ordinances, will declare by writing under his hand that the said lands or such of them, as to which no claim has been made, are the property of the Crown.

H. C. TOLLER,  
Special Officer.

Description of the Lands referred to.

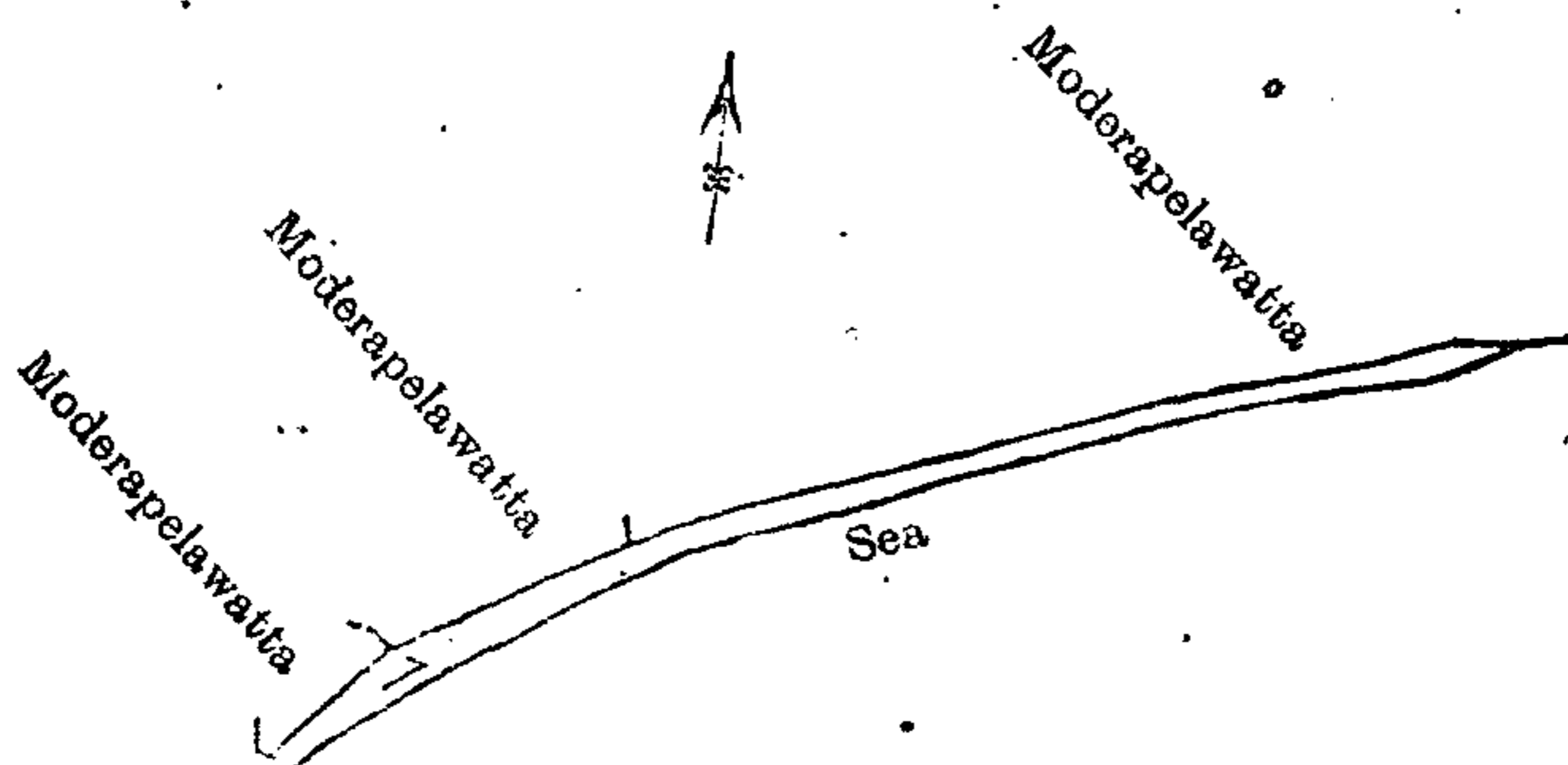
The following lots situated in the village of Kudawellekele, in the Giruwa Pattu West of the Hambantota District, in the Southern Province, as described in the annexed diagrams :—

I.—Preliminary plan 303.

Situation : Kudawellekele village in Giruwa Pattu West of Hambantota District.

Lot.	Name of Land.	Extent, A. R. P.
71	Moderapelawatta (seabeach)	0 3 23

and bounded as follows : on the north by Moderapelawatta claimed by Julgodamanage Punchi Baba and others ; on the east and south by the sea ; on the west by Moderapelawatta claimed by Julgodamanage Punchi Baba and others.



Surveyor-General's Office,  
Colombo, April 1, 1913.

Scale of 8 Chains to an Inch.

A. H. G. DAWSON,  
for Surveyor-General.

## II.—Preliminary plan 303.

Situation : Kudawellekele village in Giruwa Pattu West of Hambantota District.

Lot.	Name of Land.	Extent, A. R. P.	Lot.	Name of Land.	Extent, A. R. P.
14	Nugagahawatta (sandbanks and sea-beach)	18 0 19	14aw	Nugagahawatta	0 3 14
14b	Nugagahawatta	0 1 10	14ax	Do.	1 1 8
14c	Do.	1 0 6	14ay	Do.	0 1 16
14d	Do.	0 2 4	14az	Do.	0 1 18
14i	Do.	1 1 26	14ba	Do.	0 0 29
14j	Do.	0 3 13	14bb	Do.	0 1 25
14k	Do.	0 2 10	14bc	Do.	0 2 8
14l	Do.	0 1 27	14bd	Do.	0 1 37
14n	Do.	0 3 13	14be	Do.	0 2 8
14o	Do.	0 3 23	14bf	Do.	0 1 22
14p	Do.	1 0 36	14bg	Do.	0 1 14
14q	Do.	1 2 12	14bh	Do.	0 1 18
14s	Do.	0 1 38	14bi	Do.	0 1 11
14t	Do.	0 3 3	14bj	Do.	0 1 26
14u	Do.	0 1 3	14bk	Do.	0 1 32
14v	Do.	0 0 19	14bl	Do.	0 1 35
14w	Do.	0 0 21	14bm	Do.	0 3 28
14y	Do.	0 1 36	14bn	Do.	0 1 11
14z	Do.	0 3 5	14bo	Do.	0 0 38
14aa	Do.	0 2 34	14bp	Do.	0 1 28
14ab	Do.	0 2 10	14bq	Do.	1 0 27
14ac	Do.	0 0 20	14br	Do.	1 0 5
14ad	Do.	0 1 11	14bs	Do.	0 3 6
14ae	Do.	1 0 6	14bt	Do.	0 1 39
14ae1	Do.	0 1 35	14bu	Nikaketiya	3 2 17
14af	Do.	0 2 38	14bv	Do.	0 0 30
14ag	Do.	0 0 26	14bw	Do.	0 0 17
14ah	Do.	0 0 34	14bx	Do.	0 0 8
14ai	Do.	0 1 34	14by	Do.	0 0 17
14aj	Do.	0 0 35	14bz	Do.	0 1 7
14ak	Do.	0 2 9	14ca	Do.	0 2 18
14al	Do.	1 3 17	14cb	Do.	0 3 25
14am	Do.	1 1 15	14cc	Do.	0 1 20
14ao	Do.	1 0 37	14cd	Do.	0 1 7
14ap	Do.	1 1 23	14ce	Do.	1 3 31
14aq	Do.	0 1 21	14cf	Do.	0 1 35
14ar	Do.	0 2 37	14cg	Do.	0 1 22
14as	Do.	0 1 19	14ch	Do.	0 1 0
14at	Do.	0 1 15	14ci	Do.	0 2 7
14au	Do.	0 1 30	14cj	Kandubeuma	0 1 6
14av	Do.	0 2 2			
					68 2 2

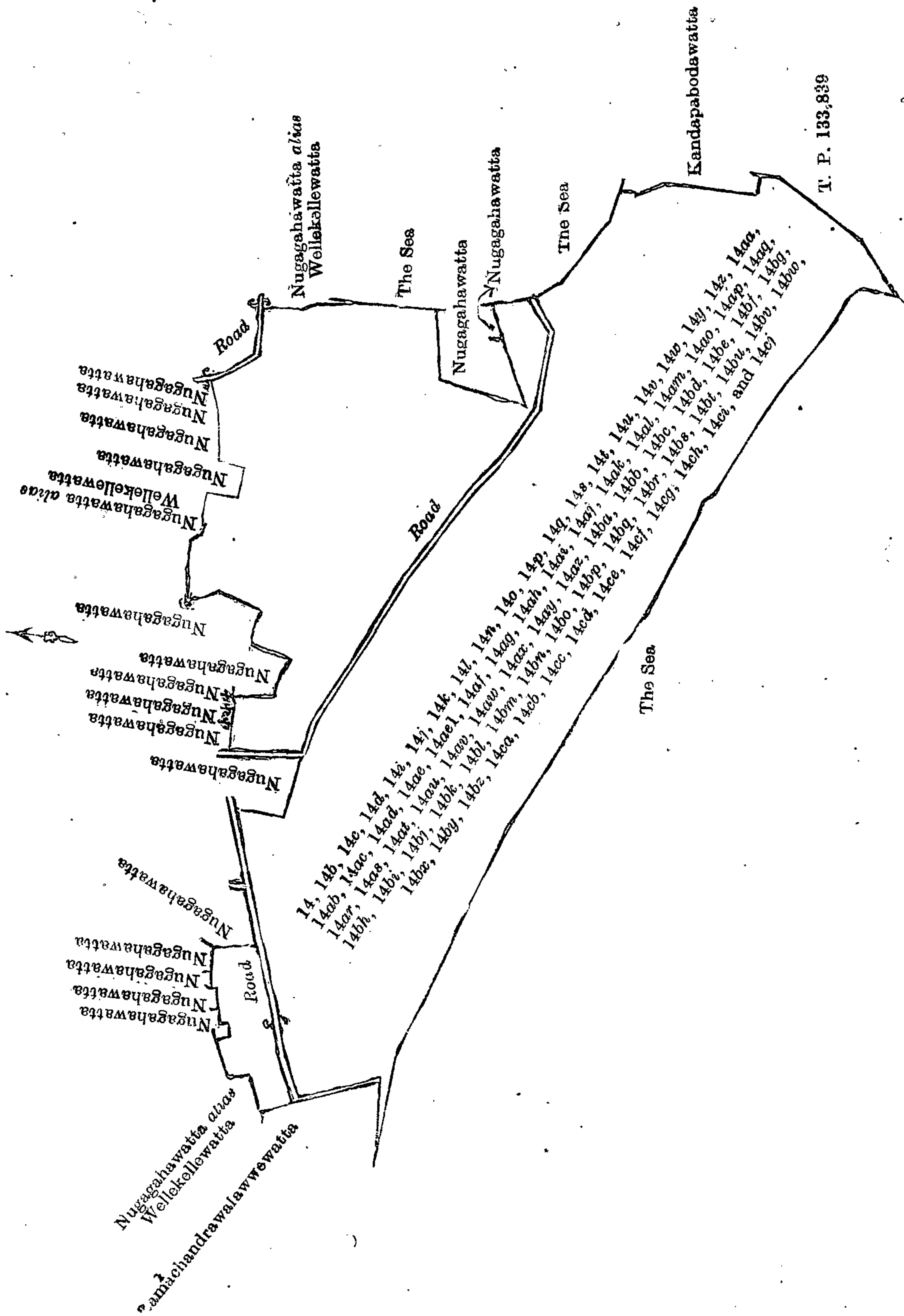
and bounded as follows : on the north by Nugagahawatta *alias* Wellekellewatta claimed by Kokkuhennedige Don Cornelis and others, Nugagahawatta claimed by Kaluhennedige Babanhamy, Nugagahawatta claimed by Juwanhennedige Babanhamy and others, Nugagahawatta claimed by Mutumalage Abaranhamy, Nugagahawatta claimed by Liyana Patabendige Sangohamy, Nugagahawatta claimed by Kokkuhennedige Don Yakoris, a road, Nugagahawatta claimed by Loku Yakdehige Balahamy and others, Nugagahawatta claimed by Jayasuriya Vitanage James Appu and others, Nugagahawatta claimed by Ahangama Marenchige Podisinno and others, Nugagahawatta claimed by Ratnawera Patabendige Baba Appu, Nugagahawatta claimed by Liyana Patabendige Babahamy and others, Nugagahawatta claimed by Aggadhamma Terunnanse, Nugagahawatta *alias* Wellekellewatta claimed by Kokkuhennedige Don Cornelis and others, Nugagahawatta claimed by Kodippili Patabendige Samichchi Appu, Nugagahawatta claimed by Ruddrikkuhennedige Matheshamy and another, Nugagahawatta claimed by Kaluhennedige Davith Appu, Nugagahawatta claimed by Muthumalage Dineshamy and others, a road ; on the east by Nugagahawatta *alias* Wellekellewatta claimed by Kokkuhennedige Don Cornelis and others, the sea, Nugagahawatta claimed by Muthumalage Janis and others, Nugagahawatta claimed by Suwanda Henedige Andris Appu and others, the sea, Kandapabodawatta claimed by Kokkuhennedige Don Deonis and others, T. P. 133,839 ; on the south by the sea ; on the west by Ramachandrawalauwewatta claimed by Julgodamanage Punchi Baba and others.

[For Diagram see page 867.]

## III.—Preliminary plan 303.

Situation : Kudawellekele village in Giruwa Pattu West of Hambantota District.

Lot.	Name of Land.	Extent, A. R. P.	Lot.	Name of Land.	Extent, A. R. P.
18	Gabadagehena	3 2 4	18n	Hamigewattehena	0 3 17
18a	Lolugahawattehena	0 1 8	18o	Sinchagemandiya	1 3 4
18b	Kongahawattehena	0 1 28	18q	Do.	0 1 0
18c	Kongahawattekebella	0 2 31	18r	Do.	0 1 9
18d	Welangahawatta <i>alias</i> Ketangahawatta	0 0 37	18s	Walehena	3 1 0
18e	Galgodawattehena	0 1 23	18t	Pujulehena	0 0 34
18f	Veherehena	1 2 13	18u	Kudamoderahena	0 2 4
18g	Thanthirigehena	2 0 35	18v	Galpottahena	2 1 28
18h	Gamagegalgodahena	1 0 26	18w	Elakememoderahena	2 2 38
18i	Suriyagahawatta	0 0 34	18x	Elakemehena	3 1 19
18k	Do.	0 1 22	18y	Do.	2 3 7
18l	Aarehena	2 0 37			
18m	Welikadehena	1 3 6			33 2 24



Surveyor-General's Office,  
Colombo, April 1, 1913.

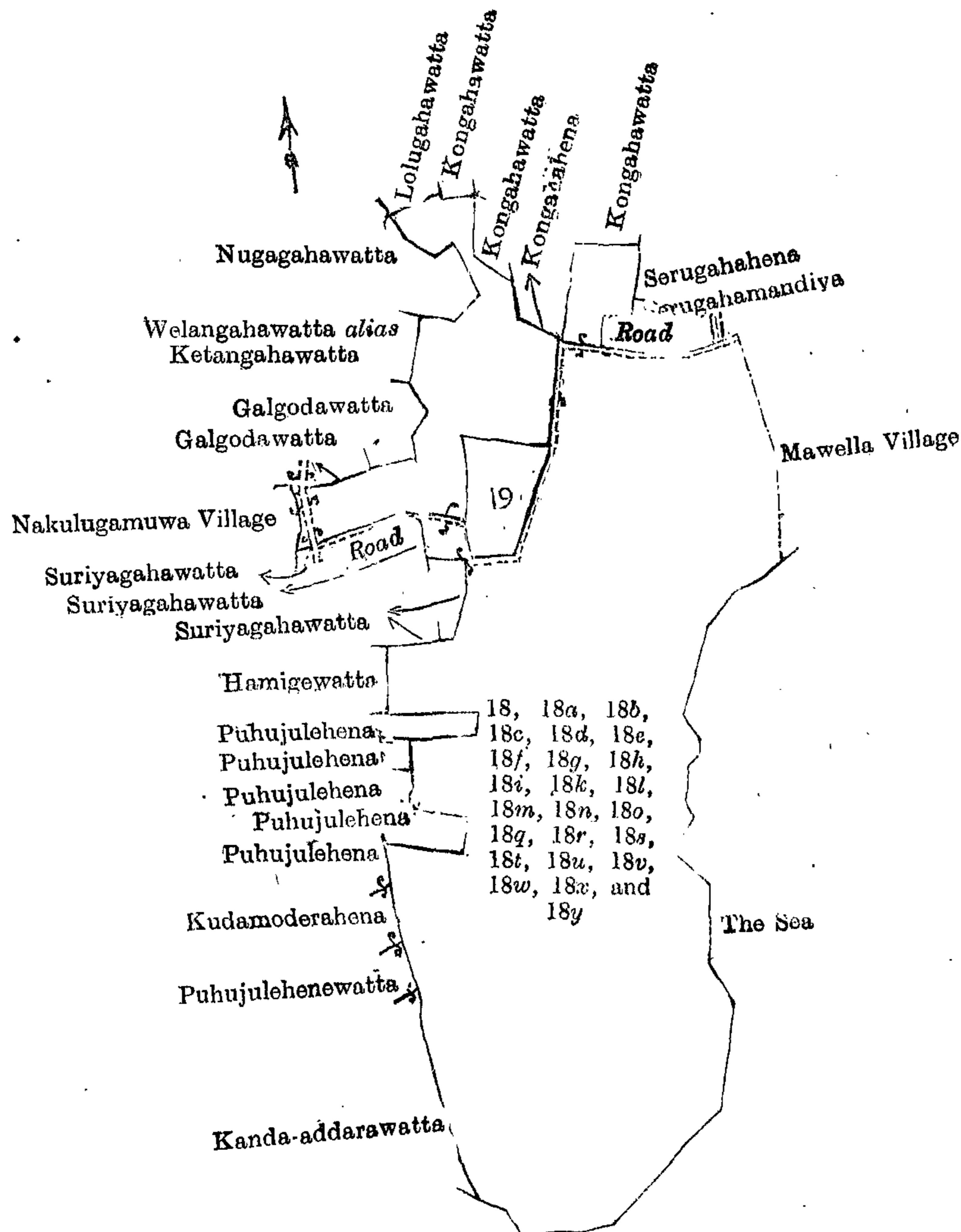
Scale of 8 Chains to an Inch.

A. H. G. DAWSON,  
for Surveyor-General.

and bounded as follows : on the north by Lolugahawatta claimed by Paranamanage Deonis, Kongahawatta claimed by Paranamanage Appuwa, Kongahawatta claimed by Paranamanagey Simanhamy, Kongahahena claimed by Denagama Vitaranage Balappu and others, Kongahawatta claimed by Jayawardana Achchige Thevis and others ; Serugahahena claimed by Denagama Vitaranage Bachcho Appu, Serugahamandiya claimed by ditto, a road ; on the east by the village limit of Mawella, the sea ; on the south by the sea ; on the west by Kanda-addarawatta claimed by Jayaweera Liyanapatabendige Subehami and others, Puhujulehenewatta claimed by Denagama Vitaranage Edonis Appu and others, Kudamoderahena claimed by Mutumalage Wattuhamy, Puhujulehena claimed by Denagama Vitaranage Edonis Appu and others, Puhujulehena claimed by Andrahennedige Andrishamy and others, Puhujulehena claimed by Lokuyaddehige Nangohamy, Puhujulehena claimed by Mahamarakkalage Simanhamy, Puhujulehena claimed by Jayaweera Liyanapatabendige Punci Salohamy, Hamigewat a claimed by Galappatti Arachchige Lewishamy, Suriyagahawatta claimed by Denagama Vitaranage Salohamy, Suriyagahawatta claimed by Ratnaweera Patabendige Samel, a road, Suriyagahawatta claimed by Denagama Vitaranage Baban Appu, the village limit of Nakulugamuwa, Galbodawatta claimed by Denagama Vitaranage Wattuhamy, Welangahawatta *alias* Ketangahawatta claimed by Lokuyakdehige Sabohamy, Nugagahawatta claimed by Ediriwickramasuriya Patabendige Samel.

NOTE.—The following lot lying within the above boundaries is excluded from this notice, and the area of 3 roods and 35 perches is not included in the acreage of 33 acres 2 roods and 24 perches given above :—

Preliminary plan 303.			Extent, A. R. P.
Lot.	Name of Land.		
19	Galpottehena <i>alias</i> Pansalawatta		0 3 35



Surveyor-General's Office,  
Colombo, April 1, 1913.

Scale of 8 Chains to an Inch.

A. H. G. DAWSON,  
for Surveyor-General.

IV.—Preliminary plan 303.

Situation : Kudawellekele village in Giruwa Pattu West of Hambantota District.

Lot.	Name of Land.	Extent, A. R. P.
21	Road	1 2 20
21d	Do.	0 0 23

1 3 3

and bounded as follows: on the north by Nugagahawatta claimed by Liyana Achchige Daneris, Nugagahawatta claimed by Kokkuhennedige Endoris, Nugagahawatta claimed by Mahamarakkalage Dinoris, Nugagahawatta claimed by Denagama Vitaranage Mawlishamy, Nugagahawatta claimed by Mutumalage Baba and another, Nugagahawatta claimed by Kokkuhennedige Don Yakoris, Nugagahawatta *alias* Wellekellewatta claimed by Kokkuhennedige Don Cornelis and others, Kaduruwinna claimed by Liyanapatabendige Akoris and others, Dambagahawatta *alias* Kadurabimma-ode claimed by Ediriwickramasuriya Patabendige Sanchi Appu, the village limit of Nakulugamuwa, Kosgahawatta claimed by Mutumalage Wattuhamy, Kaduruwinnepuhujulewatta claimed by Denagama Vitaranage Edonis Appu and others, Kaduruwinne Galpottawatta claimed by Denagama Vitaranage Wattuhamy, Kaduruwinnasudugalgawawatta claimed by Jayaweera Liyana Patabendige Punchi Selohamy, Puhujulehena *alias* Sudugalehena claimed by ditto, Hamigewatta *alias* Suriyagahawatta claimed by Galappati Arachchige Lewishamy, Suriyagahawatta claimed by Denagama Vitaranage Bala Appu, Suriyagahawatta claimed by Denagama Vitaranage Babun Appu and another, Gamagegalgodahena claimed by Don Bastian Jayasinha and another, Galgodawatta claimed by Denagama Vitaranage Wattuhamy, Galgodahena claimed by ditto, Welangahawatta claimed by Lokuyakdehige Sabohamy, Welangahawatta *alias* Ketangahawatta claimed by Lokuyakdehige Sabohamy, Nugagahawattakebella claimed by Denagama Vitaranage Heen Appu, Nugagahawatta claimed by Ediriweera Tantirige Don Samel, Lolugahawatta claimed by Paranamanage Deonis, Kongahawatta claimed by ditto, Kongahawatta claimed by Denagama Vitaranage Salohamy and

others, Kongahawatta claimed by Jayawardena Arachchige Theris and others, Serugahamandiya claimed by Kaluhen-nedige Laisihamy; on the east by the village limit of Mawella. Serugahamandiya *alias* Kongahawatta claimed by W. Doan and others, Kongahawatta claimed by Jayawardana Arachchige Theris and others, Kongahawatta claimed by Denagama Vitaranage Salohamy and others, Kongahawatta claimed by Paranamanage Balahamy and another, Kongahawatta claimed by Paranamanage Appuwa, Lolugahawatta claimed by Paranamanage Deonis, Nugagahawatta claimed by Ediriwira Tantirige Don Samel, Nugagahawattakebella claimed by Denagama Vitaranage Heen Appu, Welan-gahawatta *alias* Ketangahawatta claimed by Lokuyakdehige Sabohamy, Welangahawatta claimed by ditto, Galgodawatta claimed by Denagama Vitaranage Wattuhamy, Gamagegalgodahena claimed by Don Bastian Jayasingha and another, Suriyagahawatta claimed by Denagama Vitaranage Babun Appu and another, Hamigewatta *alias* Suriyagahawatta claimed by Galappati Arachchige Lewishamy, Puhujulehena claimed by Jayaweera Liyanapatabendige Punchi Salohamy, Puhujulehena claimed by Mahamarakkalage Simanhamy, Puhujulewatta claimed by Lokuyakdehige Nongohamy, Puhujulehena claimed by Denagama Vitaranage Eboris Appu and others, Kudamoderahena claimed by Muttumalage Wattuhamy, Puhujulehenewatta claimed by Denagama Vitaranage Eboris Appu, Kanda-addarawatta claimed by Jaya-weera Liyana Patabendige Subehami and others; on the south by Kaduruwinna claimed by Jayaweera Liyana Patabendige Akolis and others, Nugagahawatta *alias* Wellekellewatta claimed by Kokkuhenedige Don Cornelis and others, Nuga-gahawatta claimed by Lokuyakdehige Agiris and others, Nugagahawatta claimed by Mutumalage Simanhamy and others, Nugagahawatta *alias* Wellekellewatta claimed by Kokkuhenedige Don Cornelis and others, the sea, Nugagahawatta *alias* Wellekellewatta claimed by Kokkuhenedige Don Cornelis and others, Nugagahawatta claimed by Andrahenedige Davith, Nugagahawatta claimed by Ratnaweera Patabendige Podisunno and another, Nugagahawatta claimed by Mutu-malage Dineshamy and others, Nugagahawatta *alias* Wellekellewatta claimed by Kokkuhenedige Don Cornelis and others, Nugagahawatta claimed by Aggadhamma Terunnanse, Nugagahawatta claimed by Geegana Badanage Dowan-hamy, Nugagahawatta claimed by Ratnaweera Patabendige Lewishamy, Nugagahawatta claimed by Ratnaweera Pata-bendige Baba Appu, Nugagahawatta claimed by Ahangama Merenchige Podisunno and others, Nugagahawatta claimed by Jayasuriya Vitanage James Appu and others, Nugagahawatta claimed by Lokuyakdehige Balahamy and others, Nugagahawatta claimed by Ratnaweera Patabendige Podi Sinno and others, Nugagahawatta claimed by Don Samuel Abeydeera Jayawickrama and others, Nugagahawatta claimed by Lokuyakdehige Babanhamy, Nugagahawatta claimed by Mutumalage Saris and others, Nugagahawatta claimed by Kokkuhenedige Don Cornelis and another, Nugagahawatta claimed by Kokkuhenedige Babahamy, Nugagahawatta (seabeach) claimed by the Crown; on the west by Ramachandra-walauwewatta claimed by Julgodamanage Punchi Baba and others.

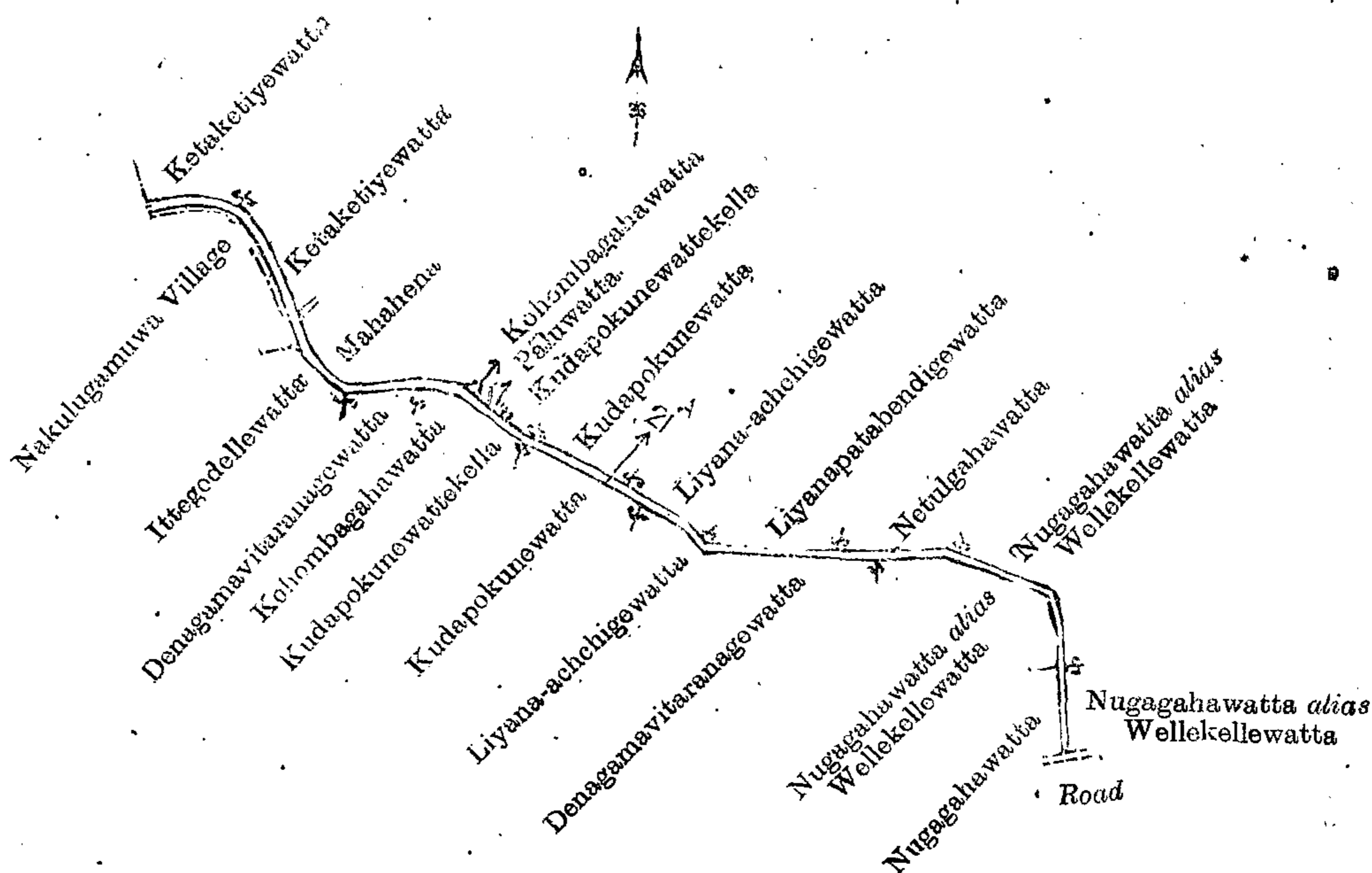
[For Diagram see page 870.]

V.—Preliminary plan 303.

Situation: Kudawellekele village in Giruwa Pattu West of Hambantota District.

Lot.	Name of Land.	Extent, A. R. P.
21a	Road	0 2 35

and bounded as follows: on the north by Ketaketiyewatta claimed by Don Abraham Dassanayaka, Ketaketiyewatta claimed by Kokkuhenedige Matheshamy and others, Mahahena claimed by Lokumarakkalage Dinoris Appu and others, Kohombagahawatta claimed by Suriya Patabendige Davith Appu, Paluwatta claimed by Kokkuhenedige Baba Sinno and others, Kudapokunewattekella claimed by Suriya Patabendige Ango, Kudapokunewatta claimed by Ediriwickramasuriya Patabendige Arnolis Appu, Liyana Achchigewatta claimed by Liyana Achchige Danoris and others, Liyanapatabendigewatta claimed by Liyanapatabendige Don Charlie, Netulgahawatta claimed by Julgodamanage Babanhamy and others, Nugagahawatta *alias* Wellekellewatta claimed by Kokkuhenedige Don Cornelis and others; on the east by Nugagahawatta *alias* Wellekellewatta claimed by Kokkuhenedige Don Cornelis and others; on the south by a road, Nugagahawatta claimed by Kokkuhenedige Don Yakoris, Nugagahawatta *alias* Wellekellewatta claimed by Kokkuhenedige Don Cornelis and others, Denagama Vitaranagewatta claimed by Suriya Patabendige Thomishamy and others, Liyana Achchigewatta claimed by Liyana Achchige Danoris and others, Kudapokunewatta claimed by Ediriwickramasuriya Patabendige Arnolis Appu, Kudapokunewattekella claimed by Suriya Patabendige Ango, Kohombagahawatta claimed by Suriya Patabendige Davith Appu, Denagama Vitaranagewatta claimed by Kokkuhenedige Baba Sinno and others, Ittegodellewatta claimed by Wijeweera Patabendige Simanhamy; on the west by the village limit of Nakulugamuwa.



Surveyor-General's Office.  
Colombo, April 1, 1913.

Scale of 8 Chains to an Inch.

A. H. G. DAWSON,  
for Surveyor-General.



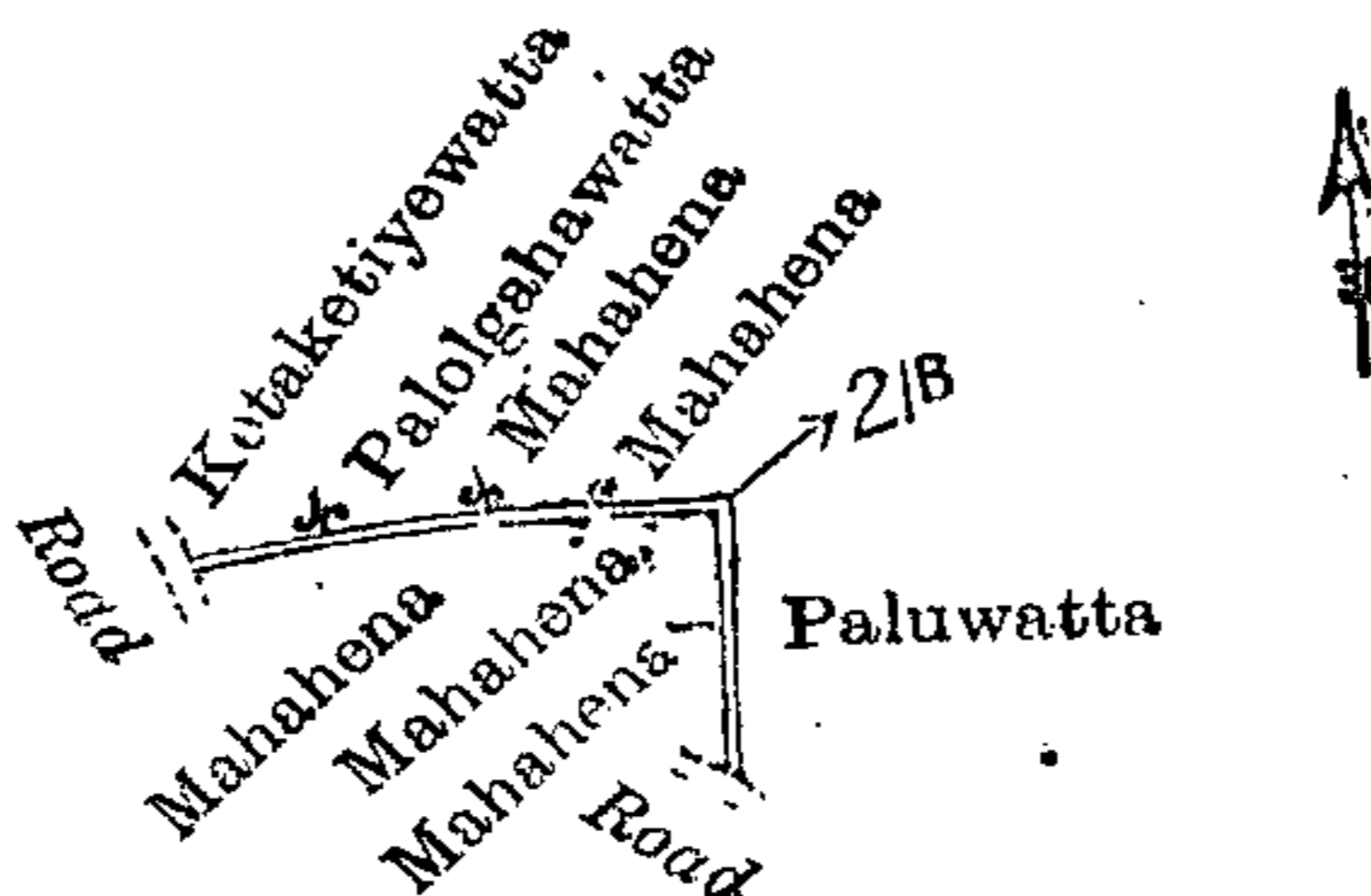


VI.—Preliminary plan 303.

Situation : Kudawellekele village in Giruwa Pattu West of Hambantota District.

Lot.	Name of Land.	Extent, A. R. P.
21b	Road	0 0 20

and bounded as follows : on the north by Ketaketiyewatta claimed by Kokkuhennedige Matheshamy and others, Palogahawatta claimed by Denagama Vitaranage Dilinduhamy and others, Mahahena claimed by Rodrikkuhennedige Heen Appu, Mahahena claimed by Dodampahala Hewage Mendias Appu and others ; on the east by Paluwatta claimed by Kokkuhennedige Baba Sinno and others ; on the south by a road, Mahahena claimed by Loku Marakkalage Dinoris Appu and others, Mahahena claimed by Loku Marakkalage Dinoris Appu, Mahahena claimed by ditto and others ; on the west by a road.



Surveyor-General's Office,  
Colombo, April 1, 1913.

Scale of 8 Chains to an Inch.

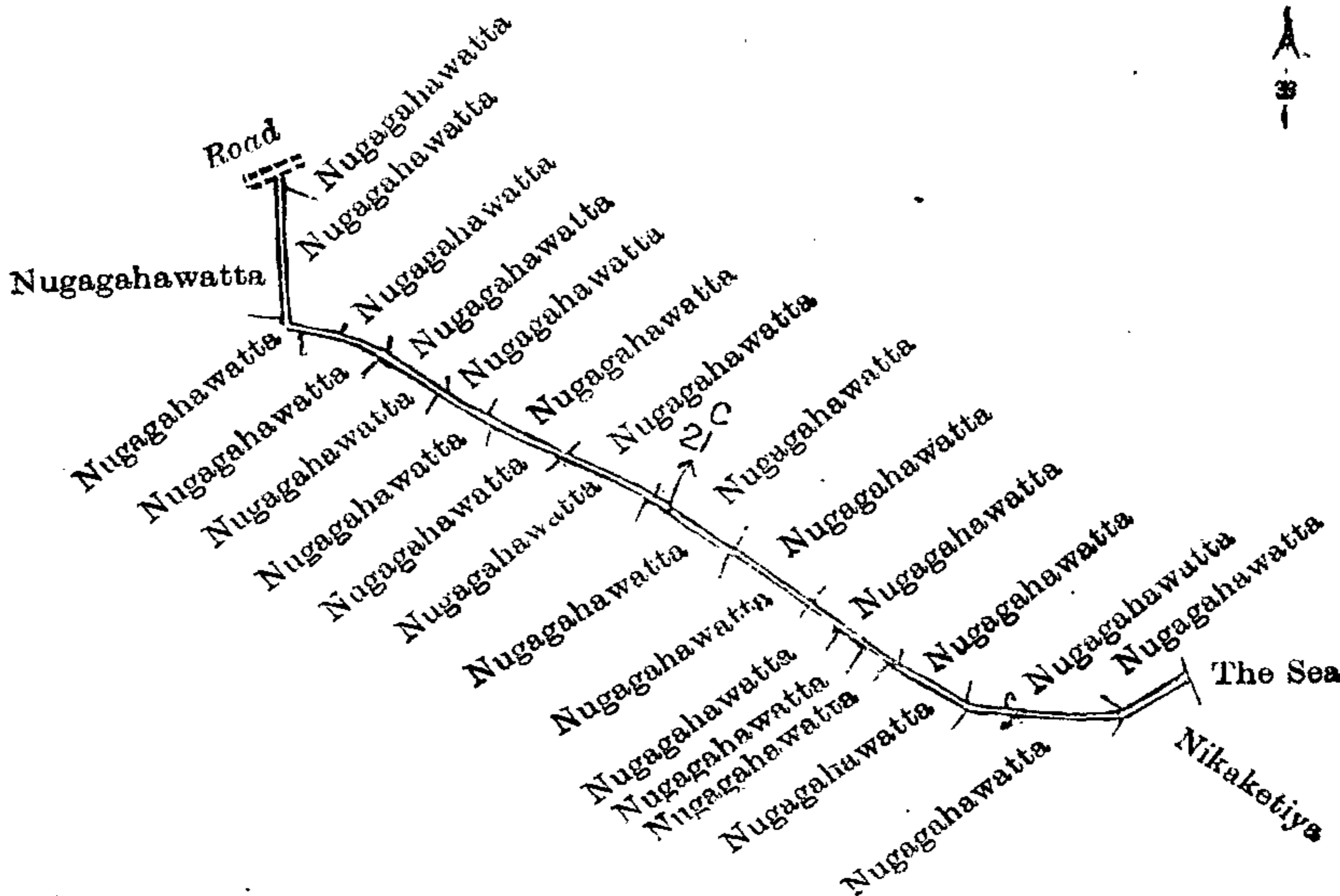
A. H. G. DAWSON,  
for Surveyor-General.

VII.—Preliminary plan 303.

Situation : Kudawellekele village in Giruwa Pattu West of Hambantota District.

Lot.	Name of Land.	Extent, A. R. P.
21c	Road	0 1 16

and bounded as follows : on the north by a road, Nugagahawatta claimed by Jayasurya Vitanage James Appu and others, Nugagahawatta claimed by Denagama Vitanage Mawlishamy and others, Nugagahawatta claimed by Kokkuhennedige Don Cornelis and others, Nugagahawatta claimed by Ratnaweera Patabendige Punneris and others, Nugagahawatta claimed by Amadora Galappatti Arachchige Dineshamy, Nugagahawatta claimed by Liyanapatabendige Ranhamy and another, Nugagahawatta claimed by Mutumalage Dineshamy and others, Nugagahawatta claimed by Mutumalage Don Andris and others, Nugagahawatta claimed by Juwanhennedige Babehamy and another, Nugagahawatta claimed by Kokkuhennedige Don Cornelis, Nugagahawatta claimed by Amadora Galapatti Arachchige Dineshamy, Nugagahawatta claimed by Kokkuhennedige Davith and another, Nugagahawatta claimed by Juwanhennedige Babehamy ; on the east by the sea, Nikaketiya claimed by Don Samuel Abeydeera Jayawickrama and another ; on the south by Nugagahawatta claimed by Kokkuhennedige Davith and another, Nugagahawatta claimed by Juwanhennedige Salohamy and another, Nugagahawatta claimed by Mahamarakkalage Dinoris and others, Nugagahawatta claimed by Kaluhennedige Appu, Nugagahawatta claimed by Sarukkalage Gune Appu, Nugagahawatta claimed by Liyanapatabendige Sachchiappu, Nugagahawatta claimed by Lokuyakdehige Babanhamy, Nugagahawatta claimed by Muthumalage Konehamy, Nugagahawatta claimed by Kokkuhennedige Don Cornelis and others, Nugagahawatta claimed by Warusahennedige Penishamy and others, Nugagahawatta claimed by Kokkuhennedige Don Andris and others, Nugagahawatta claimed by Mahamarakkalage Dinoris Appu and others, Nugagahawatta claimed by Muthumalage Mendias and others ; on the west by Nugagahawatta claimed by Lokuyakdehige Balahamy and others.



Surveyor-General's Office,  
Colombo, April 1, 1913.

Scale of 8 Chains to an Inch.

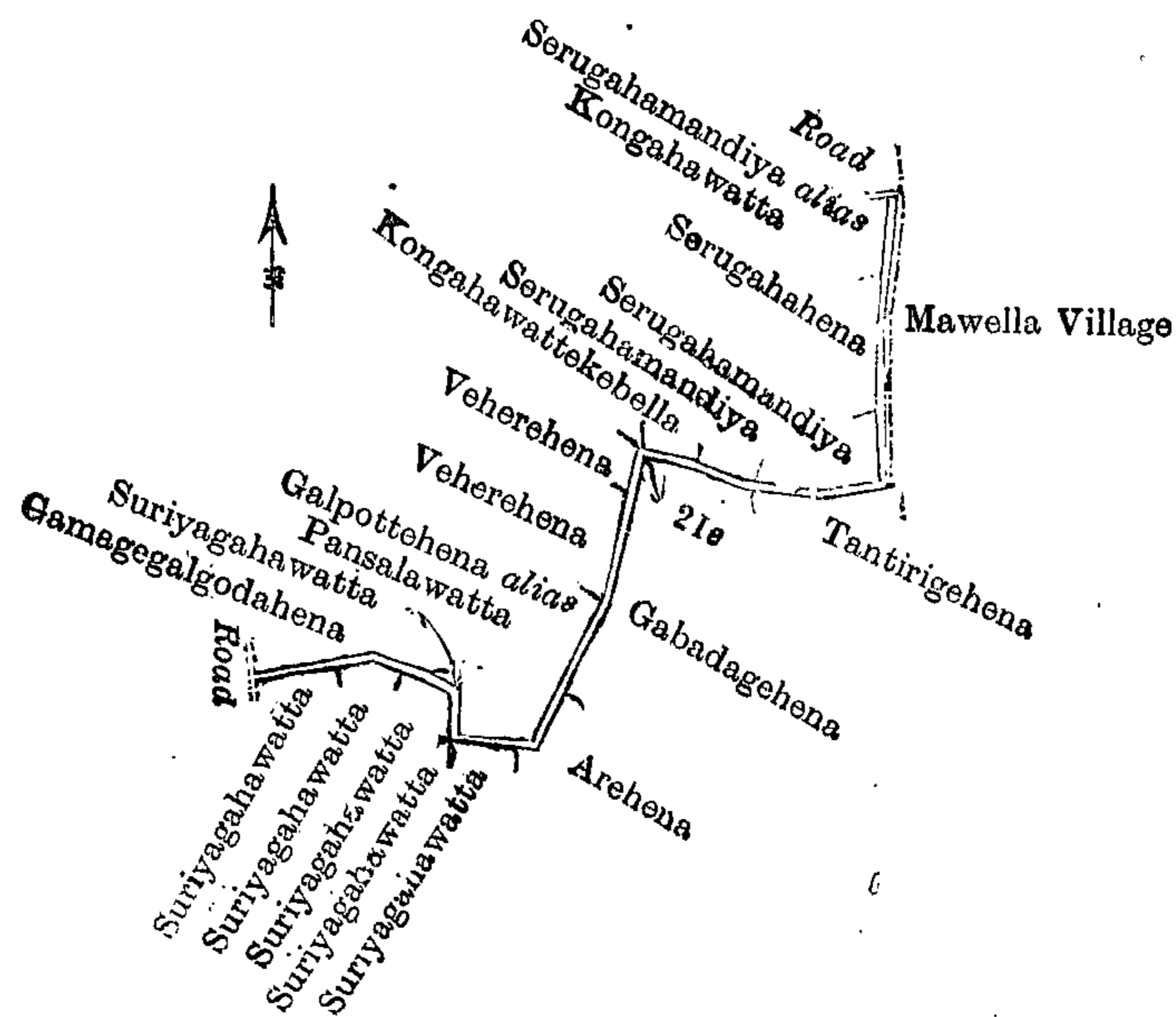
A. H. G. DAWSON,  
for Surveyor-General.

## VIII.—Preliminary plan 303.

Situation : Kudawellekele village in Giruwa Pattu West of Hambantota District.

Lot.	Name of Land.	Extent, A. R. P.
21e	Road	0 1 8

and bounded as follows : on the north by Gamagegalgodahena claimed by Don Bastian Jayasingha and another, Suriyagahawatta claimed by Denagama Vitaranage Baban Appu, Galpotttehena *alias* Pansalawatta claimed by the Kudawellekele temple, Veherehena claimed by Tangalle Janananda Terunnanse, Veherehena claimed by Mutumalage Niculashamy, Kongahawattekebella claimed by Kaluhennedige Subehami and another, Serugahamandiya claimed by Denagama Vitaranage Bachcho Appu, Serugahamandiya claimed by Geeganabadana Hondakattadige Thomishamy, Serugahahena claimed by Denagama Vitaranage Bachcho Appu, Serugahamandiya *alias* Kongahawatta claimed by W. Doan and others, a road ; on the east by the village limit of Mawella ; on the south by Tantirigehena claimed by Kokkuhennedige Don Cornelis, Gabadagehena claimed by Don Bastian Jayasingha and others, Arehena claimed by Lokuyakdehige Pioris and another, Suriyagahawatta claimed by Denagama Vitaranage Salohamy, Suriyagahawatta claimed by Denagama Vitaranage Baban Appu, Suriyagahawatta claimed by Ratnaweera Patabendige Samel, Suriyagahawatta claimed by Denagama Vitaranage Salohamy and another ; on the west by a road.



Surveyor-General's Office,  
Colombo, April 1, 1913.

Scale of 8 Chains to an Inch.

A. H. G. DAWSON,  
for Surveyor-General.

Hambantota S. O. 36, 1912—1913.

## Kurunegala Notice No. 4,896.

## Notice under "The Waste Lands Ordinances of 1897, 1899, 1900, and 1903."

TAKE notice that unless within three months from June 6, 1913, the persons, if any, who claim any interest in the lands hereinafter mentioned or in any one or more of such lands make claim in person or in writing to the said lands or any of them or to some interest therein to J. M. Davies, Esq., Special Officer appointed under section 28 of "The Waste Lands Ordinances of 1897, 1899, 1900, and 1903," at his office at Fort, Colombo :

Such Special Officer, in pursuance of the powers vested in him by the said Ordinances, will declare by writing under his hand that the said lands or such of them, as to which no claim has been made, are the property of the Crown.

J. M. DAVIES,  
Special Officer.

## Description of the Lands referred to.

The following lots situated in the village of Waduressa, in the Kinyama korale of the Katugampola hatpattu of the Kurunegala District, in the North-Western Province, as described in the annexed diagram :—

## Preliminary plan 1,458.

Situation : Waduressa village in Kinyama korale of Kurunegala District.

Lot.	Name of Land.	Extent, A. R. P.
1	Mankadagawahena, Galelagawahena, Meegahamulahenyaya, Galgodehenyaya	45 0 28
2	Midellawetiyewewa (tank and bund)	3 1 23
3	Ihalawewa (tank and bund)	4 1 30
4	Kirimakullagollehenyaya <i>alias</i> Kongahahenyaya, Ehetugahapitiya, Wewapaulakumbura, Siyambalagahahena, Wewapaulahena, Talgahawetiya, Kumbahatiyapuweiya, Paluwattehena, Helambagahamulahena, Bogahamulahenyaya, Keppitigalehena, Dangollehenyaya, Helambagahahenyaya, Godawellukapuhenyaya, Eladekehena, Mawilkomelangahena, Willandagahamulahena, Godakirillahena, Talgahawitiyehena, Patametielehena, Ambagahahena, Pinhena, Siyambalagahahena	188 0 6
5	Talgahawetiyawewa (tank and bund)	7 1 16
6	Pinkotuwewehena	0 2 9
8	Pinwewa (abandoned tank)	1 0 26
9	Pinkotuwewahena	0 0 15
13	Kongahamulahenyaya, Pubulahenyaya	22 0 39
	Roads	0 3 28
	Streams	5 2 34

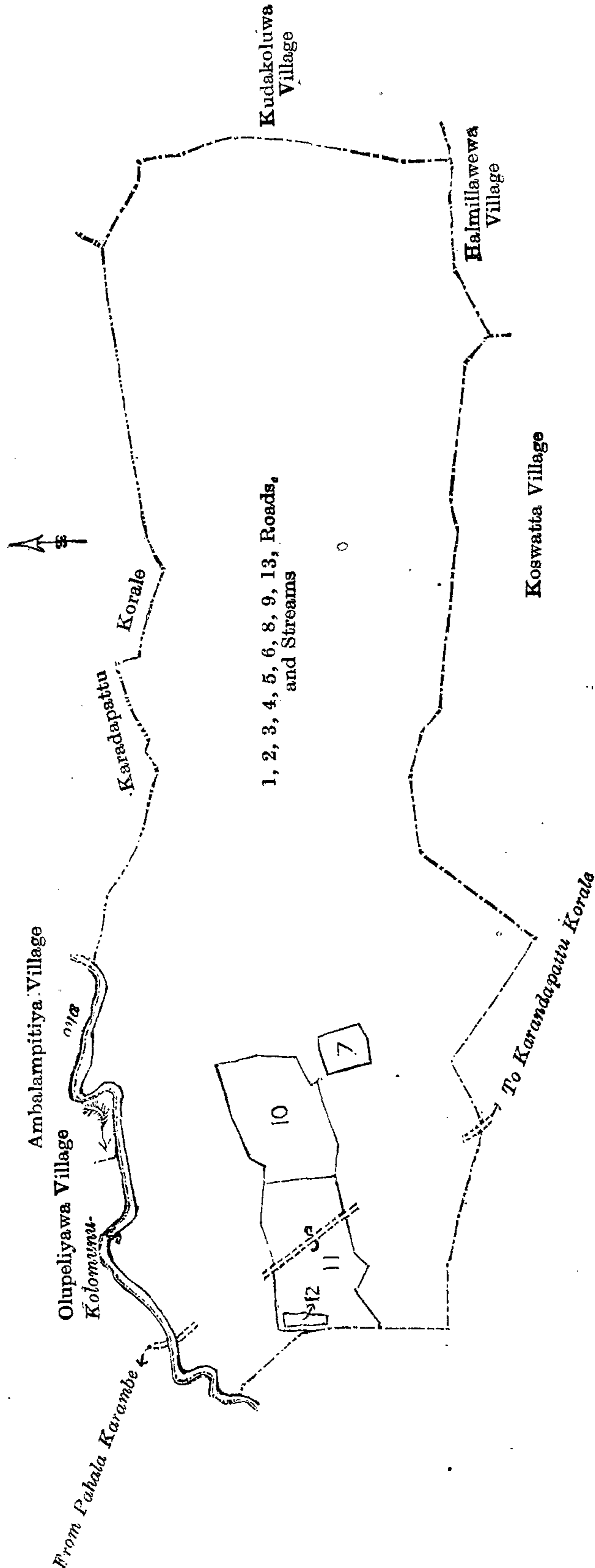
279 0 14

and bounded as follows : on the north by the Kolomunu-oya (the village limit of Olupeliyawa, the village limit of Ambalampitiya), the boundary of the Karadapattu korale, the village limit of Kudakoluwa ; on the east by the village limit of Kudakoluwa ; on the south by the village limit of Halmillawewa, the village limit of Koswatta ; on the west by the village limit of Koswatta, the Kolamuna-oya.

NOTE.—The following lots lying within the above boundaries are excluded from this notice, and their aggregate acreage of 19 acres 1 rood and 25 perches is not included in the acreage of 279 acres and 14 perches given above :—

Preliminary plan 1,458.

Lot.	Name of Land.	Extent, A. R. P.	Lot.	Name of Land.	Extent, A. R. P.
7 ..	Pinkotuwewekumbura (T. P. 91,143)	1 1 4	12 ..	Erunebba (water-hole)	0 1 17
10 ..	Ihalakumbura	8 1 19			
11 ..	Pahalakumbura	9 1 25			19 1 25



**Kurunegala Notice No. 4,897.****Notice under "The Waste Lands Ordinances of 1897, 1899, 1900, and 1903."**

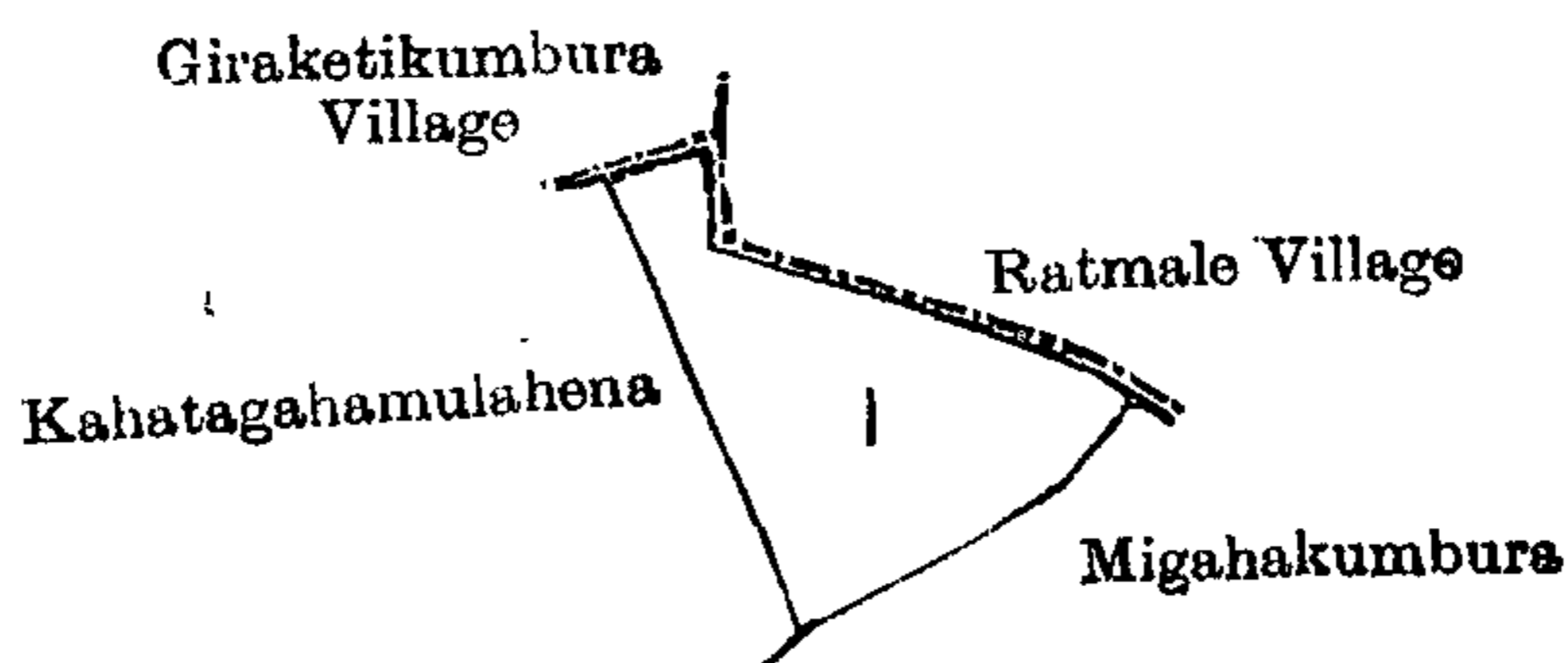
TAKE notice that unless within three months from June 6, 1913, the persons, if any, who claim any interest in the land hereinafter mentioned make claim in person or in writing to the said land or to some interest therein to N. A. Hampton, Esq., Special Officer appointed under section 28 of "The Waste Lands Ordinances of 1897, 1899, 1900, and 1903," at his office at Fort, Colombo :

Such Special Officer, in pursuance of the powers vested in him by the said Ordinances, will declare by writing under his hand that the land, to which no claim has been made, is the property of the Crown.

N. A. HAMPTON,  
Special Officer.

*Description of the Land referred to.*

The land commonly called or known as Megahamulahena, situated in the village of Diyadora, in the Mayurawati korale of the Dambadeni hatpattu of the Kurunegala District in the North-Western Province, containing in extent 2 acres and 15 perches, and shown as lot 1 in preliminary plan 928, and in the annexed diagram, and bounded as follows : on the north by the village limit of Giraketikumbura ; on the east by the village limit of Ratmale ; on the south by Migahakumbura claimed by Rajapaksa Pede Durayalage Ukkura Manu Duraya and others ; on the west by Kahatagahamulahena sold by the Crown.



Surveyor-General's Office,  
Colombo, April 9, 1913.

Scale of 8 Chains to an Inch.

A. H. G. DAWSON,  
for Surveyor General.

Kurunegala S. O. 172, 1912—1913.

**Kegalla Notice No. 4,898.****Notice under "The Waste Lands Ordinances of 1897, 1899, 1900, and 1903."**

TAKE notice that unless within three months from June 6, 1913, the persons, if any, who claim any interest in the lands hereinafter mentioned or in any one or more of such lands make claim in person or in writing to the said lands or any of them or to some interest therein to R. M. Worsley, Esq., Special Officer appointed under section 28 of "The Waste Lands Ordinances of 1897, 1899, 1900, and 1903," at his office at Fort, Colombo :

Such Special Officer, in pursuance of the powers vested in him by the said Ordinances, will declare by writing under his hand that the said lands or such of them, as to which no claim has been made, are the property of the Crown.

R. M. WORSLEY,  
Special Officer.

*Description of the Lands referred to.*

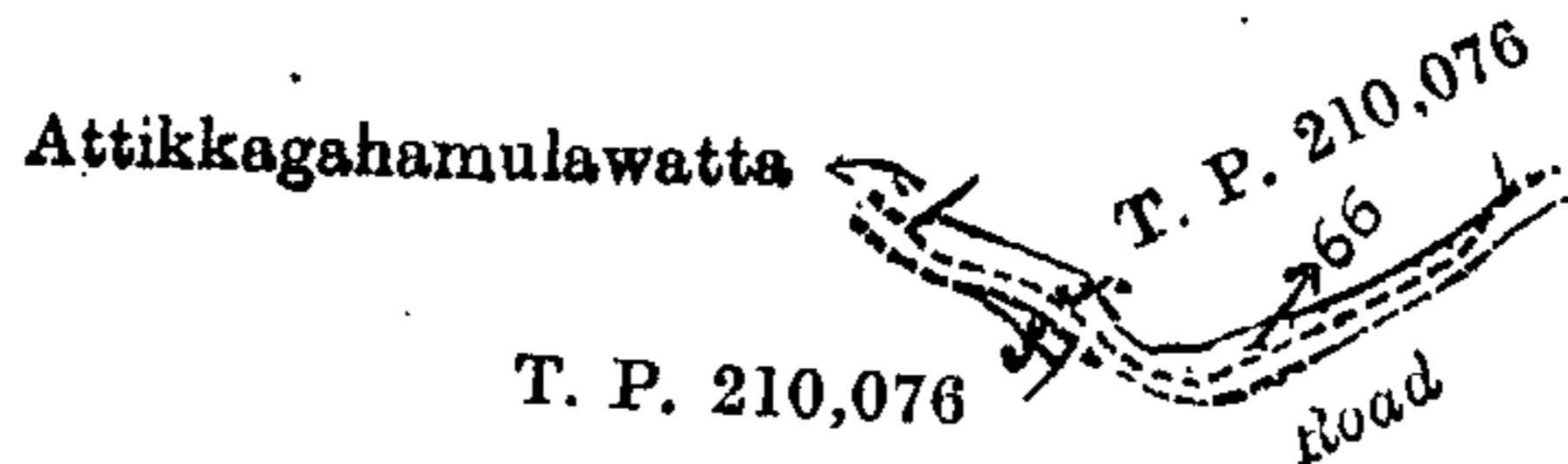
The following lots situated in the village of Uda Galadeniya, in the Kinigoda korale of the Kegalla District, in the Province of Sabaragamuwa, as described in the annexed diagrams :—

**I.—Preliminary plan 138.**

Situation : Uda Galadeniya village in Kinigoda korale of Kegalla District.

Lot.	Name of Land.	Extent, A. R. P.
66	Dematahena (road reservation)	0 1 11

and bounded as follows : on the north by T. P. 210,076 ; on the east and south by a road ; on the west by T. P. 210,076, Attikkagahamulawatta claimed by Wetenne Vidanelage Bandirala.



Surveyor-General's Office,  
Colombo, April 8, 1913.

Scale of 8 Chains to an Inch.

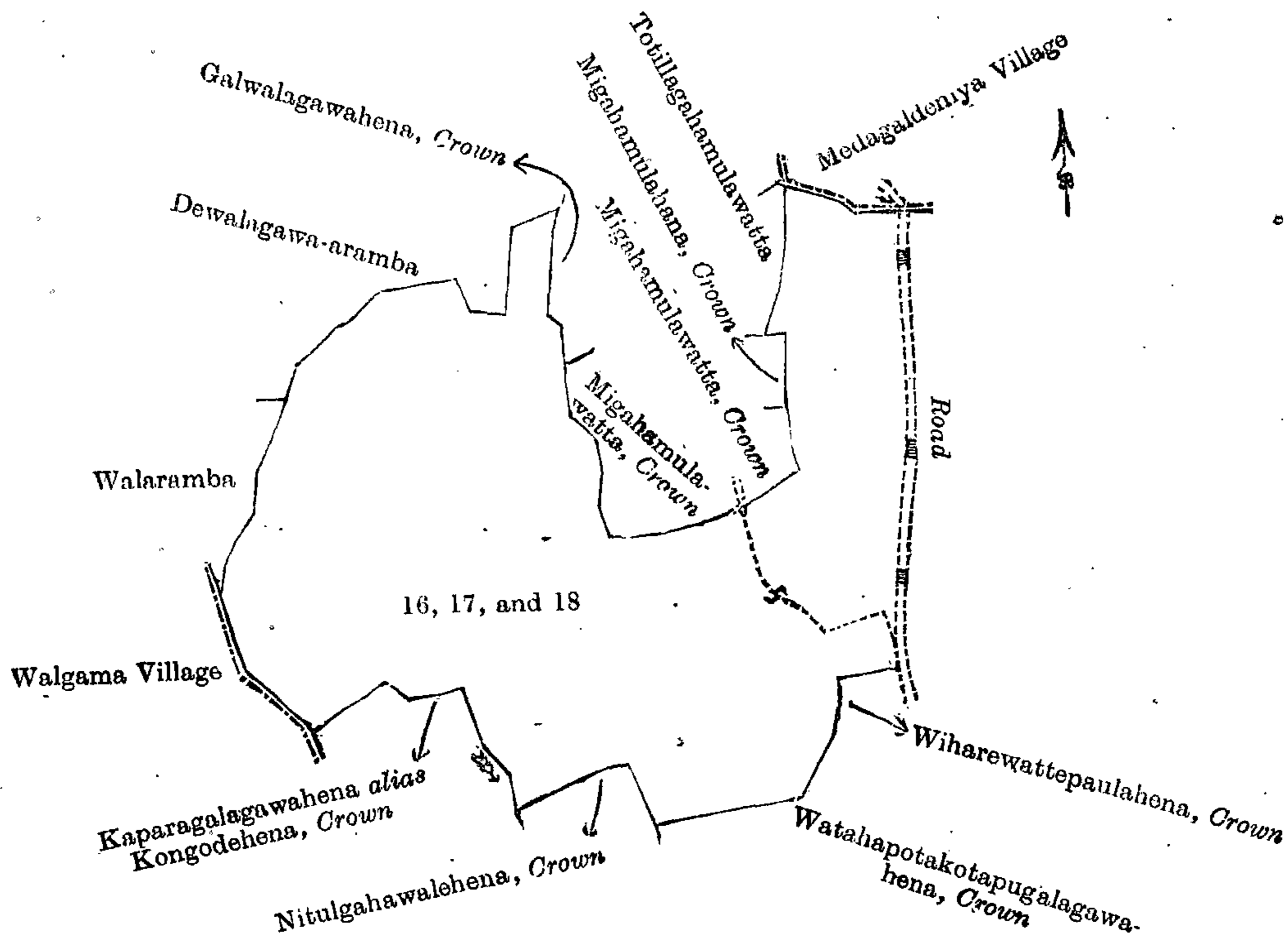
A. H. G. DAWSON,  
for Surveyor-General.

**II.—Preliminary plan 138.**

Situation : Uda Galadeniya village in Kinigoda korale of Kegalla District.

Lot.	Name of Land.	Extent, A. R. P.
16	Batuhewatta	1 3 8
17	Kongahamulahena, Mudunehena, Totillagahamulahena, Tennehena, Wattedehena, Makullagahamulahena, Nagahamulahena	24 3 12
18	Mudunehena	0 3 32
		<hr/>
		27 2 12

and bounded as follows : on the north by Dewatagawa-aramba claimed by Singappuli Mudiyansele Kaluhamy, Arachchi, and others, Galwalagawahena claimed by the Crown, Migahamulawatta claimed by the Crown, Migahamulahena claimed by the Crown, Totillagahamulawatta claimed by Singappuli Mudiyansele Dingiri Banda and others, the village limit of Medagaldeniya ; on the east by a road ; on the south by Wiharewattapaulahena claimed by the Crown, Watahapotakotapugalahena claimed by the Crown, Nitulgahawalehena claimed by the Crown, Kaparagalagawahena *alias* Kongodahena claimed by the Crown ; on the west by the village limit of Walgama, Walaramba claimed by Singappuli Mudiyansele Kiri Banda, Gan-Arachchi, and others, Dewatagawa-aramba claimed by Singappuli Mudiyansele Kaluhamy, Arachchi, and others.



Scale of 8 Chains to an Inch.

Surveyor-General's Office,  
Colombo, April 8, 1913.

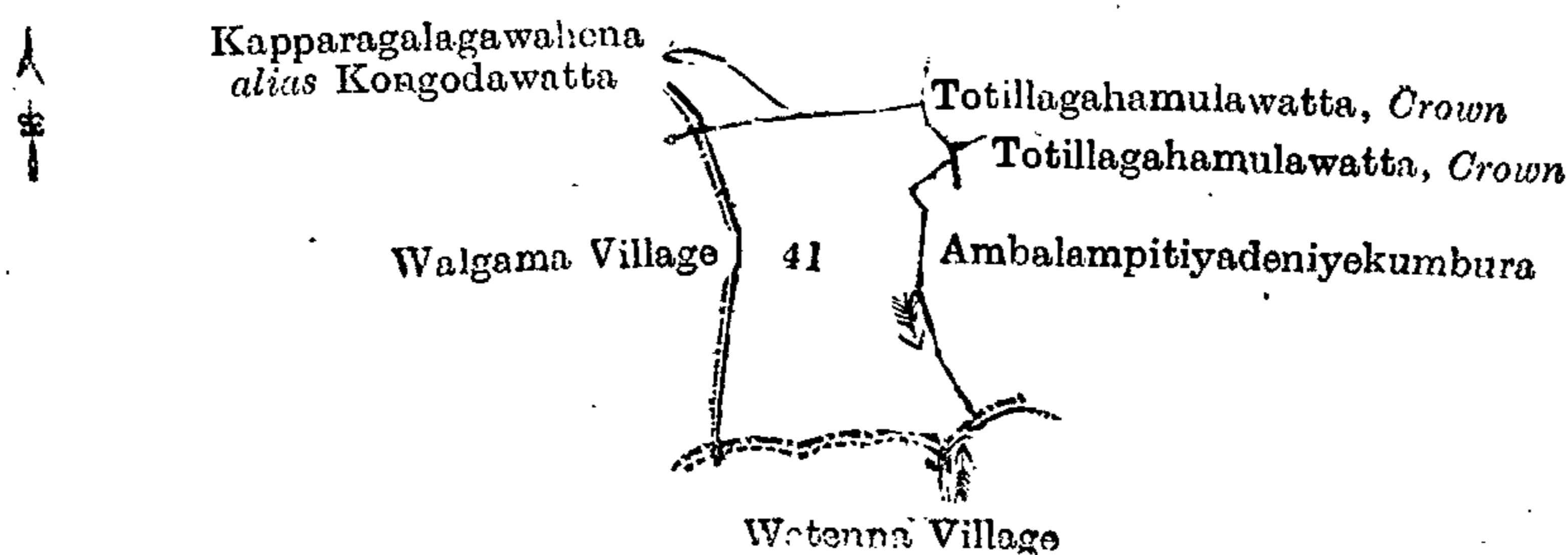
A. H. G. DAWSON,  
for Surveyor-General.

III.—Preliminary plan 138.

Situation : Uda Galadeniya village of Kinigoda korale of Kegalla District.

Lot.	Name of Land.	Extent, A. R. P.
41	Ambalampitiyehena <i>alias</i> Walgamkadakosgahamulahena	3 0 22

and bounded as follows : on the north by Kapparagalagawahena *alias* Kongodawatta sold by the Crown ; on the east by Totillagahamulawatta claimed by the Crown, Ambalampitiyadeniyekumbura claimed by Singappuli Mudiyansele Dingiri Banda and others ; on the south by the village limit of Wetenna ; on the west by the village limit of Walgama.



Scale of 8 Chains to an Inch.

Surveyor-General's Office,  
Colombo, April 8, 1913.

A. H. G. DAWSON,  
for Surveyor-General.

Kegalla S. O. 16, 1912—1913.

## FINAL ORDERS.

### Matara S. O. No. 1,623.

#### Order under Section 2 of "The Waste Lands Ordinances of 1897, 1899, 1900, and 1903," declaring Lands to be Crown Property.

In the matter of the lands commonly called or known as Ratambalaketiahena, Okandehena (encroachment), situate in the village of Kiyanduwa, in the Weligam korale of the Matara District, in the Southern Province, and of "The Waste Lands Ordinances of 1897, 1899, 1900, and 1903."

THE notice required by section 1 of "The Waste Lands Ordinances of 1897, 1899, 1900, and 1903," having been duly published in manner prescribed by that section in respect of the above-named lands (*vide* Notice No. 4,677), and no claim having been made to the said lands or to any interest therein within the period of three months from the date specified in the said notice, I, Frederick Lewis, Special Officer appointed under section 28 of the said Ordinances, under and by virtue of the powers vested in me in that behalf by section 2 of the said Ordinances, do hereby, on April 2, 1913, order and declare that the said lands, as more fully described herein below, situate in the village of Kiyanduwa, in the Weligam korale of the Matara District, in the Southern Province, and shown as lots 56a and 185 in preliminary plan 180, and in the annexed diagrams, and containing in extent 1 rood and 7 perches, are the property of the Crown.

#### *Description of the Lands referred to.*

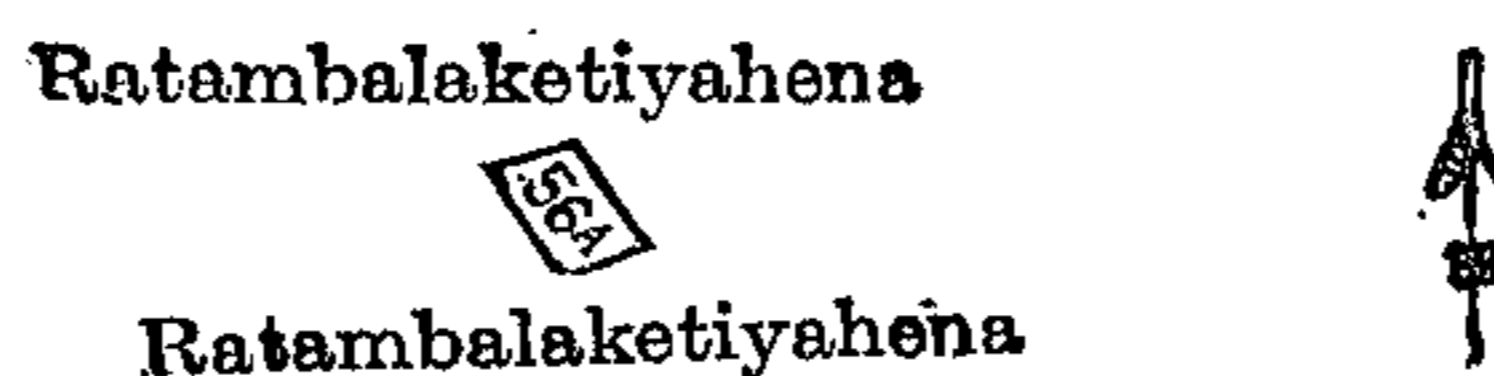
The following lots situated in the village of Kiyanduwa, in the Weligam korale of the Matara District, in the Southern Province, as described in the annexed diagrams:—

#### I.—Preliminary plan 180.

Situation: Kiyanduwa village in Weligam korale of Matara District.

Lot.	Name of Land.	Extent, A. R. P.
56a	Ratambalaketiahena	0 0 19

and bounded as follows: on the north, east, south, and west by Ratambalaketiyahena sold by the Crown.



Surveyor-General's Office,  
Colombo, November 23, 1911.

*Scale of 8 Chains to an Inch.*

A. H. G. DAWSON,  
for Surveyor-General.

#### II.—Preliminary plan 180.


Situation: Kiyanduwa village in Weligam korale of Matara District.

Lot.	Name of Land.	Extent, A. R. P.
185	Okandehena (encroachment)	0 0 28

and bounded as follows: on the north, east, and south by T. P. 162,658; on the west by Galeudamukalana claimed by the Crown.

April 2, 1913.

FREDERICK LEWIS,  
Special Officer.



Surveyor-General's Office,  
Colombo, November 23, 1911.

*Scale of 8 Chains to an Inch.*

A. H. G. DAWSON,  
for Surveyor-General.

### Kurunegala S. O. No. 587.

#### Order under Section 2 of "The Waste Lands Ordinances of 1897, 1899, 1900, and 1903," declaring Lands to be Crown Property.

In the matter of the lands commonly called or known as Para (path), Kolongahamulahena, situate in the village of Bakmigolla, in the Ihalawisideke korale of the Hiriyala hatpattu of the Kurunegala District, in the North-Western Province, and of "The Waste Lands Ordinances of 1897, 1899, 1900, and 1903."

THE notice required by section 1 of "The Waste Lands Ordinances of 1897, 1899, 1900, and 1903," having been duly published in manner prescribed by that section in respect of the above-named lands (*vide* Notice No. 4,691), and no claim having been made to the said lands or to any interest therein within the period of three months from the date specified in the said notice, I, John Murray Davies, Special Officer appointed under section 28 of the said Ordinances, under and by virtue of the powers vested in me in that behalf by section 2 of the said Ordinances, do hereby, on April 19, 1913, order and declare that the said lands, as more fully described herein below, situate in the village of Bakmigolla, in the Ihalawisideke korale of the Hiriyala hatpattu of the Kurunegala District, in the North-Western Province, and shown as lots D 762c, E 762a, and F 762c in preliminary plan 1,803 and lot X 719 in preliminary plan 1,710 and in the annexed diagrams, and containing in extent 2 roods and 13 perches, are the property of the Crown.

*Description of the Lands referred to.*

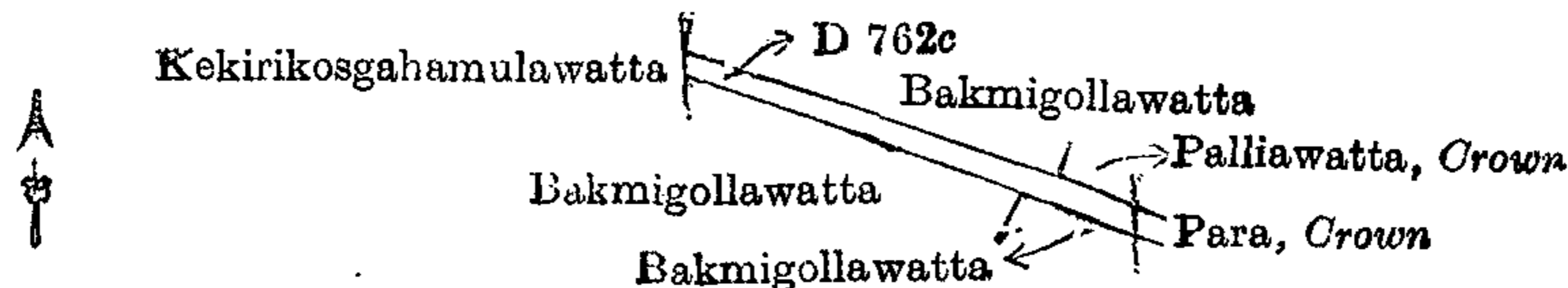
The following lots situated in the village of Bakmigolla, in the Ihalawisideke korale of the Hiriyala hatpattu of the Kurunegala District, in the North-Western Province, as described in the annexed diagrams :—

I.—Preliminary plan 1,803.

Situation : Bakmigolla village in Ihalawisideke korale of Kurunegala District.

Lot.	Name of Land.	Extent, A. R. P.
D 762c	Para (path)	0 0 20

and bounded as follows : on the north by Bakmigollawatta sold by the Crown, Palliawatta claimed by the Crown ; on the east by para claimed by the Crown ; on the south by Bakmigollawatta sold by the Crown ; on the west by Kekirikosgahamulawatta sold by the Crown.



Surveyor-General's Office,  
Colombo, October 26, 1912.

Scale of 4 Chains to an Inch.

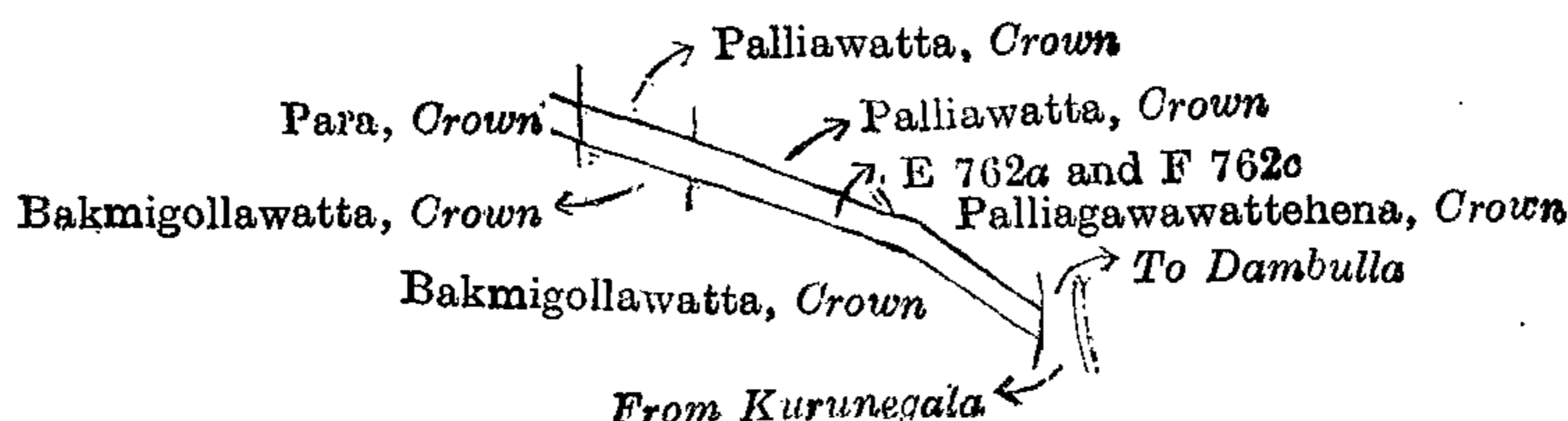
A. H. G. DAWSON,  
for Surveyor-General.

II.—Preliminary plan 1,803.

Situation : Bakmigolla village in Ihalawisideke korale of Kurunegala District.

Lot.	Name of Land.	Extent, A. R. P.
E 762a	Para (path)	0 0 5
F 762c	Do.	0 0 15
		0 0 20

and bounded as follows : on the north by Palliawatta claimed by the Crown, Palliagawawattehena claimed by the Crown ; on the east by the road from Kurunegala to Dambulla ; on the south by Bakmigollawatta claimed by the Crown ; on the west by para claimed by the Crown.



Surveyor-General's Office,  
Colombo, July 25, 1912.

Scale of 4 Chains to an Inch.

A. J. WICKWAR,  
for Surveyor-General.

III.—Preliminary plan 1,710.

Situation : Bakmigolla village in Ihalawisideke korale of Kurunegala District.

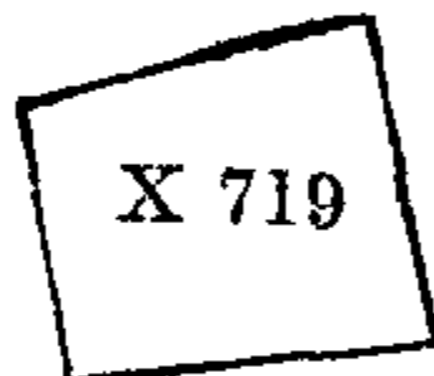
Lot.	Name of Land.	Extent, A. R. P.
X 719	Kolongahamulahena	0 1 13

and bounded as follows : on the north, east, south, and west by Kolongahamulahena claimed by Randaralalage Marihami and others.

April 19, 1913.

J. M. DAVIES,  
Special Officer.

Kolongahamulahena



Surveyor-General's Office,  
Colombo, July 25, 1912.

Scale of 4 Chains to an Inch.

A. J. WICKWAR,  
for Surveyor-General.

**Kurunegala S. O. No. 588.**

**Order under Section 2 of "The Waste Lands Ordinances of 1897, 1899, 1900, and 1903," declaring Lands to be Crown Property.**

In the matter of the lands commonly called or known as Kebellagahawelahena, Gansabhawa road, Nagaha-ela (stream), &c., situate in the village of Narangalla, in the Yatikaha Korale South of the Katugampola hatpattu of the Kurunegala District, in the North-Western Province, and of "The Waste Lands Ordinances of 1897, 1899, 1900, and 1903."

THE notice required by section 1 of "The Waste Lands Ordinances of 1897, 1899, 1900, and 1903," having been duly published in manner prescribed by that section in respect of the above-named lands (*vide* Notice No. 4,692), and no claim having been made to the said lands or to any interest therein within the period of three months from the date specified in the said notice, I, John Murray Davies, Special Officer appointed under section 28 of the said Ordinances, under and by virtue of the powers vested in me in that behalf by section 2 of the said Ordinances, do hereby, on April 19, 1913, order and declare that the said lands, as more fully described herein below, situate in the village of Narangalla, in the Yatikaha Korale South of the Katugampola hatpattu of the Kurunegala District, in the North-Western Province, and shown as lots 23d, 43, 42, 40, 6, 4a1, 26l, 36b, 36c, 37e, 38, 38a, 39, 1d, 1c, 1a in preliminary plan 967 and in the annexed diagrams, and containing in extent 13 acres 2 roods and 24 perches, are the property of the Crown.

*Description of the Lands referred to.*

The following lots situated in the village of Narangalla, in the Yatikaha Korale South of the Katugampola hatpattu of the Kurunegala District, in the North-Western Province, as described in the annexed diagrams :—

## I.—Preliminary plan 967.

Situation : Narangalla village in Yatikaha Korale South of Kurunegala District.

Lot.	Name of Land.	Extent, A. R. P.
23d	Kebellagahawelahena	1 0 33
43	Gansabhawa road	2 0 30
		3 1 23

and bounded as follows : on the north by a road ; on the east by Ambagahamulahena claimed by Pettahendige Abilinu Silva, Kolongahamulawatta claimed by Pathiraja Mudiyansele Kandappu, *ex*-Arachchi, Asweddumepillewa claimed by Mapa Mudiyansele Punchirala and another, Asweddumewatta *alias* Ambagahamulawatta claimed by Mapa Mudiyansele Punchirala and another, Habbakumburuyaya claimed by Pathiraja Mudiyansele Kandappu and others, Kowilawatta claimed by Mapa Mudiyansele Dingiri Menika, Migahamulawatta claimed by Mapa Mudiyansele Ukku Banda, Vidane, and others, Siyambalagahawatta claimed by Mapa Mudiyansele Bandirala, Kolluwatta claimed by Mapa Mudiyansele Punchi Etana and others, Migahamulawatta *alias* Unapanduragawawatta claimed by Mapa Mudiyansele Kiri Banda and others, Siyambalagahamulawatta claimed by Mapa Mudiyansele Dingiri Menika and others, Bogahamulawatta claimed by Marasin Arachchilage Punchi Naide and others, Kahameemalgahamulahena claimed by Mapa Mudiyansele Dingiri Menika and others, Wewagawawatta claimed by Banneheka Mudiyansele Kiri Banda, Vidane, and another, Kebellagahawalahenyaya claimed by Mapa Mudiyansele Ungurala, Arachchi, and others, Kebellagahawalahenyaya claimed by Mapa Mudiyansele Dingiri Menika and others ; on the south by the village limit of Ennarua, Kebellagahawalahenyaya claimed by Mapa Mudiyansele Ungurala, Arachchi, and others, the village limit of Ennarua ; on the west by the village limit of Dikwela, Kebellagahawalahenyaya claimed by Mapa Mudiyansele Ungurala, Arachchi, and others, Wewapillewahena claimed by Mapa Mudiyansele Dingiri Menika and others, Ambagahamulawatta claimed by Mapa Mudiyansele Punchappuhami and others, Epitawatta claimed by Basnaike Mudiyansele Ungurala, *ex*-Arachchi, Kalabapitikotuwewatta claimed by Mapa Mudiyansele Ukku Banda, Vidane, and others, Habbakumburuyaya claimed by Pathiraja Mudiyansele Kandappu and others, Pingkumburapillewa claimed by the Incumbent Saranapala Unnanse of Narangalla Pansala, Habbakumburuyaya claimed by Pathiraja Mudiyansele Kandappu and others, Asweddumahena claimed by Mapa Mudiyansele Ukku Banda, Vidane, Habbakumbura claimed by Pathiraja Mudiyansele Kandappu and others, Asweddumewatta *alias* Ambagahamulawatta claimed by Mapa Mudiyansele Punchirala and others, Asweddumepillewa claimed by Mapa Mudiyansele Punchirala and another, Wewagawawatta claimed by Pathiraja Mudiyansele Mudalihamy and others, Batudangahahena claimed by Mapa Mudiyansele Dingiri Menika.

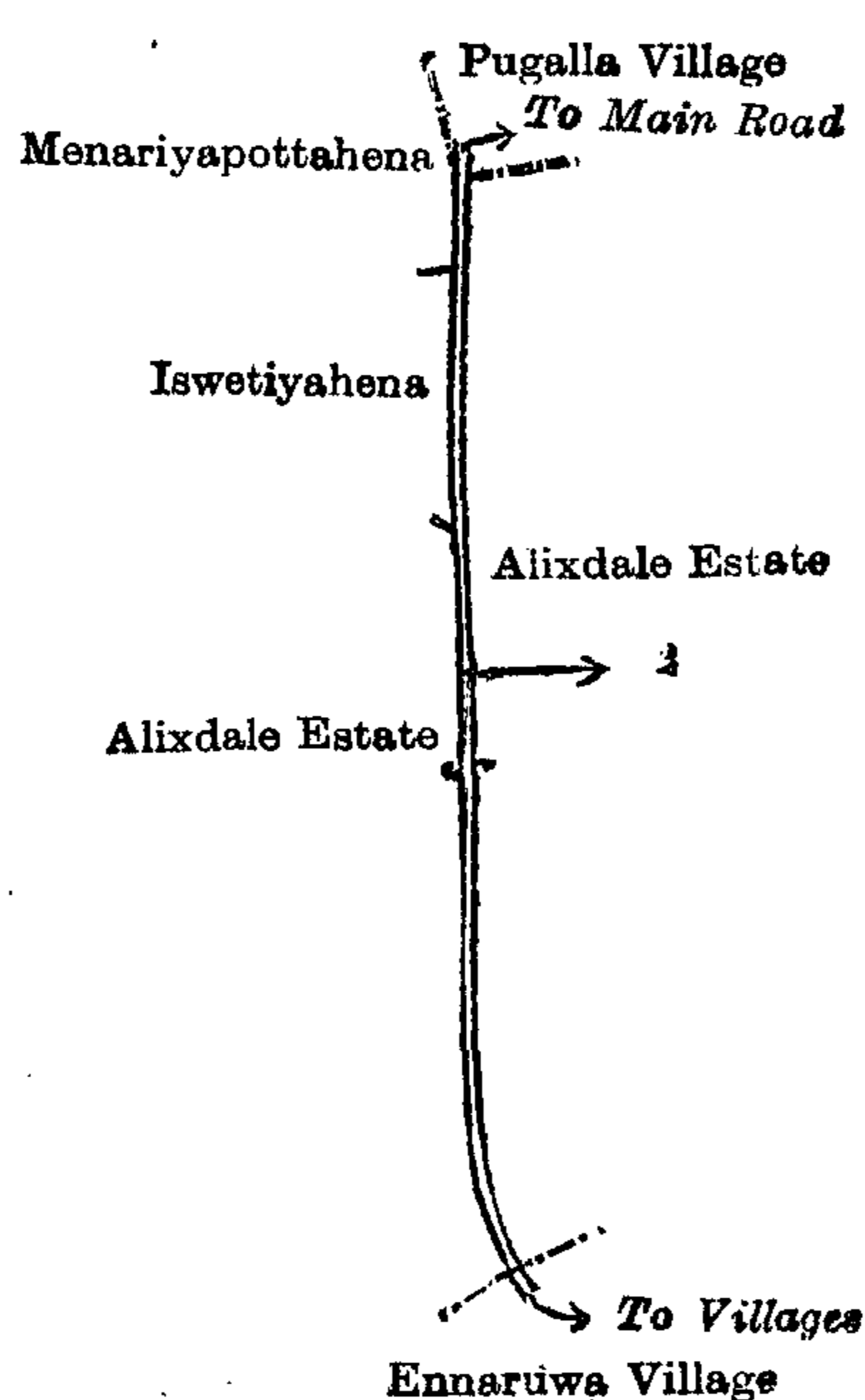
[For Diagram see page 879.]

## II.—Preliminary plan 967.

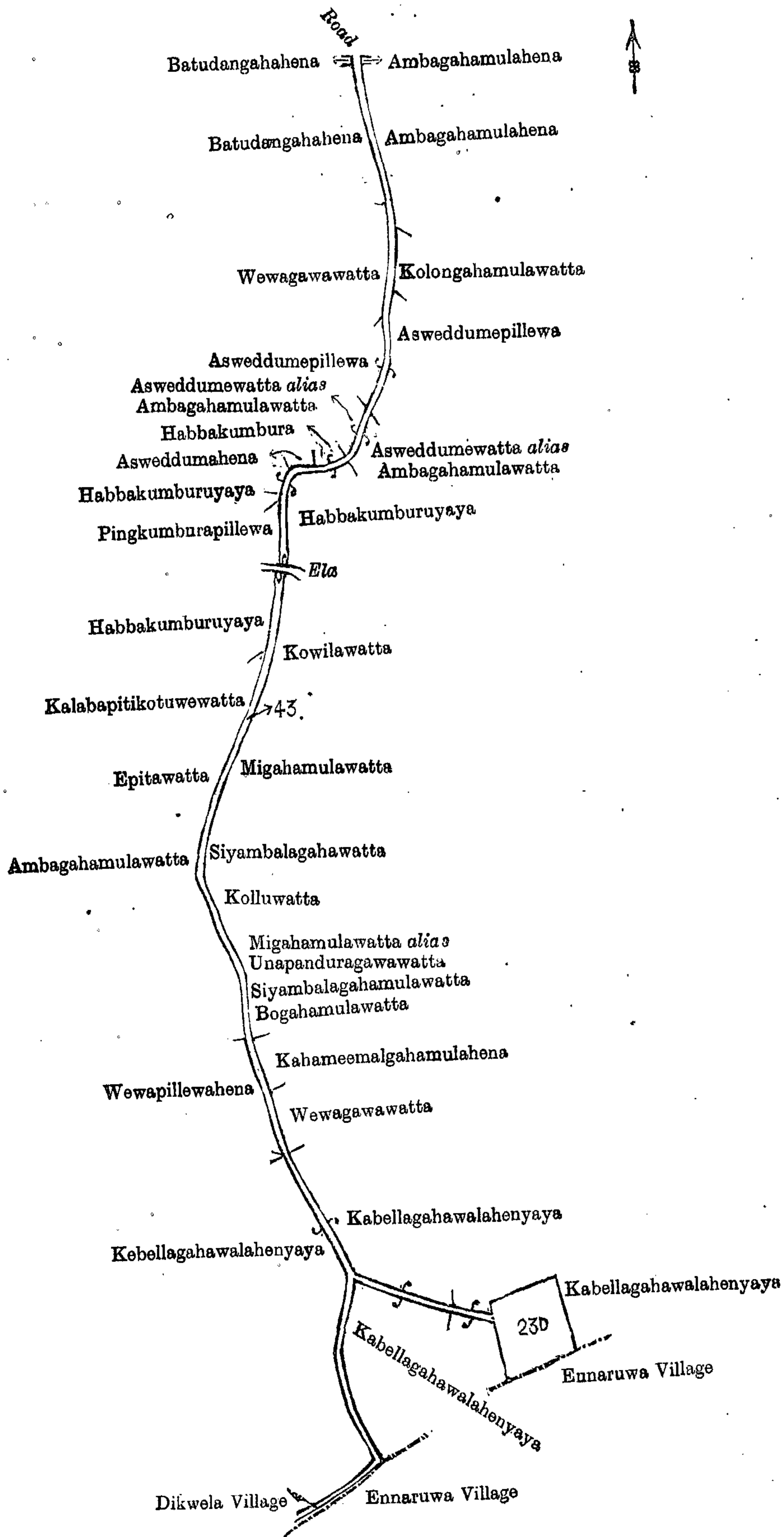
Situation : Narangalla village in Yatikaha Korale South of Kurunegala District.

Lot.	Name of Land.	Extent, A. R. P.
42	Gansabhawa road	0 2 2

and bounded as follows : on the north by the village limit of Pugalla ; on the east by Alixdale estate claimed by C. A. Gunaratne ; on the south by the village limit of Ennarua ; on the west by the Alixdale estate claimed by C. A. Gunaratne, Iswetiayahena claimed by Mapa Mudiyansele Dingiri Menika and others, Meneriyapottahena claimed by Mapa Mudiyansele Punchi Etana and others.







## III.—Preliminary plan 967.

Situation : Narangalla village in Yatikaha Korale South of Kurunegala District.

Lot.	Name of Land.	Extent, A. R. P.
40	Nagaha-ela (stream)	4 2 36

and bounded as follows : on the north by Galwalamullahena claimed by Chakrawartige Baiya Naide and others, Habbakumburuyaya claimed by Pathiraja Mudiyanseleage Kandappu and others, Kotambagawawatta claimed by Ukku Nachchira Kuda Etana and others, Habbakumburuyaya claimed by Pathiraja Mudiyanseleage Kandappu and others, Pingkumburapillewa claimed by the Incumbent Saranapala Unnanse of Narangalla Pansala, Habbakumburuyaya claimed by Pathiraja Mudiyanseleage Kandappu and others, Delgahaliyadda claimed by Tummodera Bada Heneya, Siyambalagahakumbura claimed by Pathiraja Mudiyanseleage Appuhami and others, Udakumbura claimed by Hettiachchi Mudiyanseleage Sittappuhamy, Meneriyapottakumbura claimed by Mapa Mudiyanseleage Kiri Banda and others, Aswedduma claimed by Mapa Mudiyanseleage Dingiri Menika and others ; on the east by the village limit of Pugalla, Meneriyapottahena claimed by Mapa Mudiyanseleage Punchi Etana and others, Ketakelagahamulawatta claimed by Mapa Mudiyanseleage Dingiri Menika and others, Habbakumburuyaya claimed by Pathiraja Mudiyanseleage Kandappu and others, Udakumburewatta claimed by Hettiachchi Mudiyanseleage Sittappuhamy, Udakumburepillewa claimed by Hettiachchi Mudiyanseleage Kirimenika, Habbakumburuyaya claimed by Pathiraja Mudiyanseleage Kandappu and others, Gedarakumburepillewa claimed by Mapa Mudiyanseleage Ukku Banda, Vidane, and another, Malwattahena claimed by C. A. Gunaratne, Bogahamulahena claimed by C. A. Gunaratne and others, Ihalawela claimed by Basnaika Mudiyanseleage Kiri Banda, Vel-Vidane, and others, the Alixdale estate claimed by C. A. Gunaratne ; on the south by the village limit of Ennaruwa, the Alixdale estate claimed by C. A. Gunaratne ; Malgahapitiyadeniya claimed by Basnaika Mudiyanseleage Kiri Banda and others, Malgahakumbura claimed by C. A. Gunaratne, the Alixdale estate claimed by C. A. Gunaratne, Habbakumburuyaya claimed by Pathiraja Mudiyanseleage Kandappu and others, Ataudakotuwepillewa claimed by Hettiachchi Mudiyanseleage Sittappuhamy and another, Gedarakumburepillewa claimed by Mapa Mudiyanseleage Ukku Banda, Vidane, and another, Atadakotuwa claimed by Mapa Mudiyanseleage Ukku Banda, Vidane, and others, Pingliadda claimed by the trustees of Narangalla Pansala, Kowilawatta claimed by Pathiraja Mudiyanseleage Kandappuhamy, *ex*-Arachchi, and others, Habbakumburapillewa claimed by Pathiraja Mudiyanseleage Punchiappuhamy and others, Kowilawatta claimed by Mapa Mudiyanseleage Dingiri Menika, Habbakumburuyaya claimed by Pathiraja Mudiyanseleage Kandappu and others, Kahatapitiyakotuwewatta claimed by Mapa Mudiyanseleage Bandirala and another, Habbakumburuyaya claimed by Pathiraja Mudiyanseleage Kandappu and others, Ratmalkotuwepillewa claimed by Banda Heneya of Tummodera ; on the west by the village limit of Dikwela.

NOTE.—The following lot lying within the above boundaries is excluded from this order, and the area of 1 rood is not included in the acreage of 4 acres 2 roods and 36 perches given above :—

## Preliminary plan 967.

Lot.	Name of Land.	Extent, A. R. P.
41	Kahatapitiyakotuwawatta	0 1 0

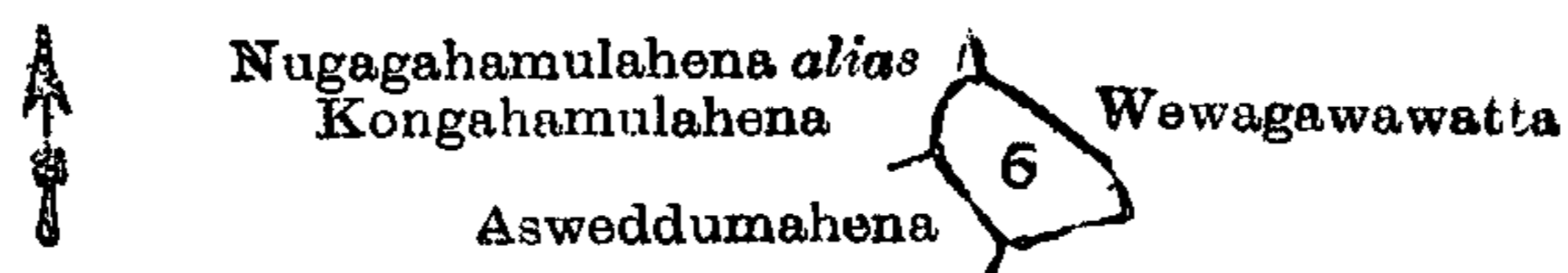
[For Diagram see page 881.]

## IV.—Preliminary plan 967.

Situation : Narangalla village in Yatikaha Korale South of Kurunegala District.

Lot.	Name of Land.	Extent, A. R. P.
6	Asweddumawewa (tank and bund)	0 1 30

and bounded as follows : on the north, east, and south by Wewagawawatta claimed by Pathiraja Mudiyanseleage Audalihamy and others ; on the west by Asweddumahena claimed by Mapa Mudiyanseleage Ukku Banda, Vidane, Mugagahamulahena *alias* Kongahamulahena claimed by Mapa Mudiyanseleage Bandirala.



Surveyor-General's Office,  
Colombo, September 26, 1912.

Scale of 8 Chains to an Inch.

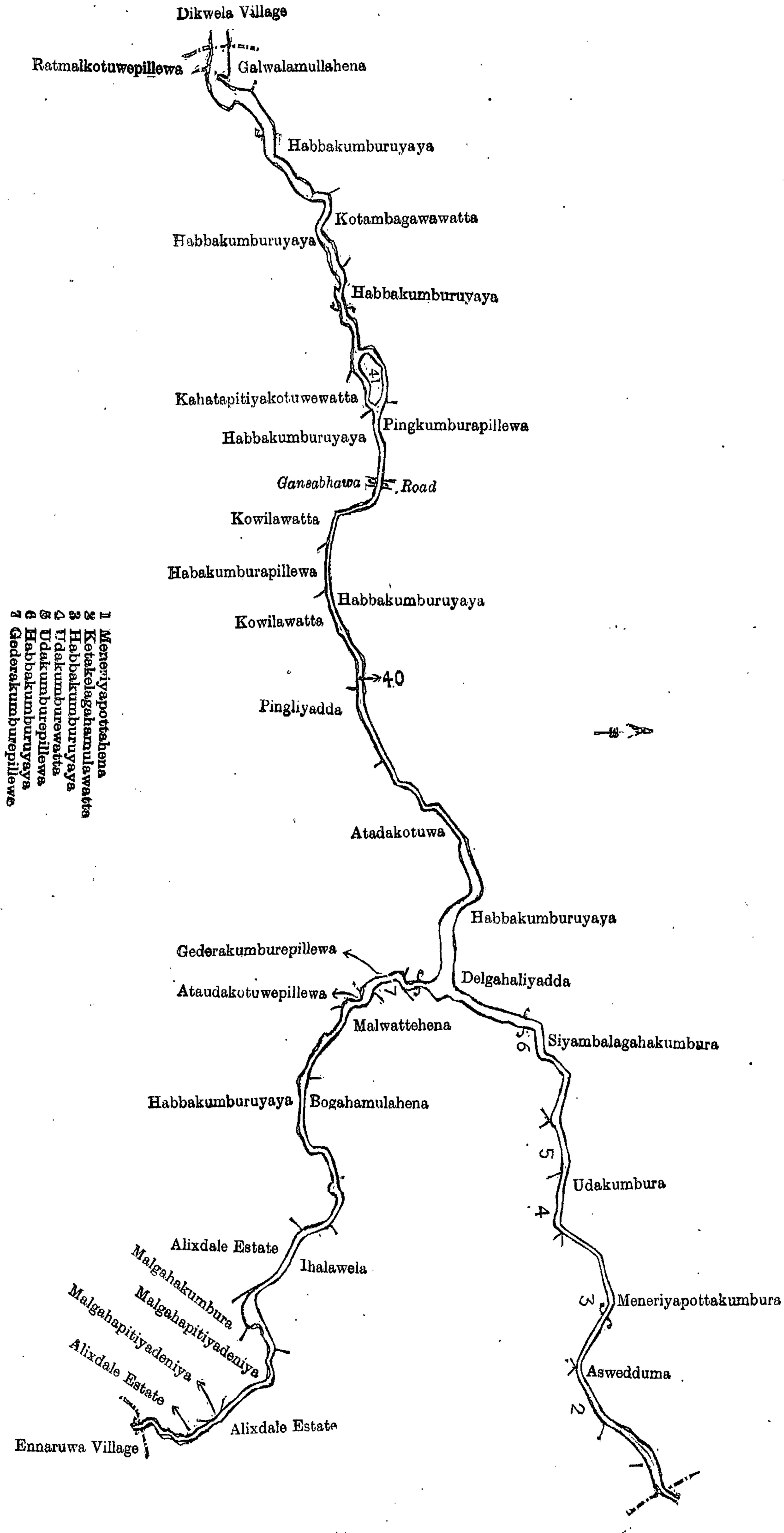
A. H. G. DAWSON,  
for Surveyor-General.

## V.—Preliminary plan 967.

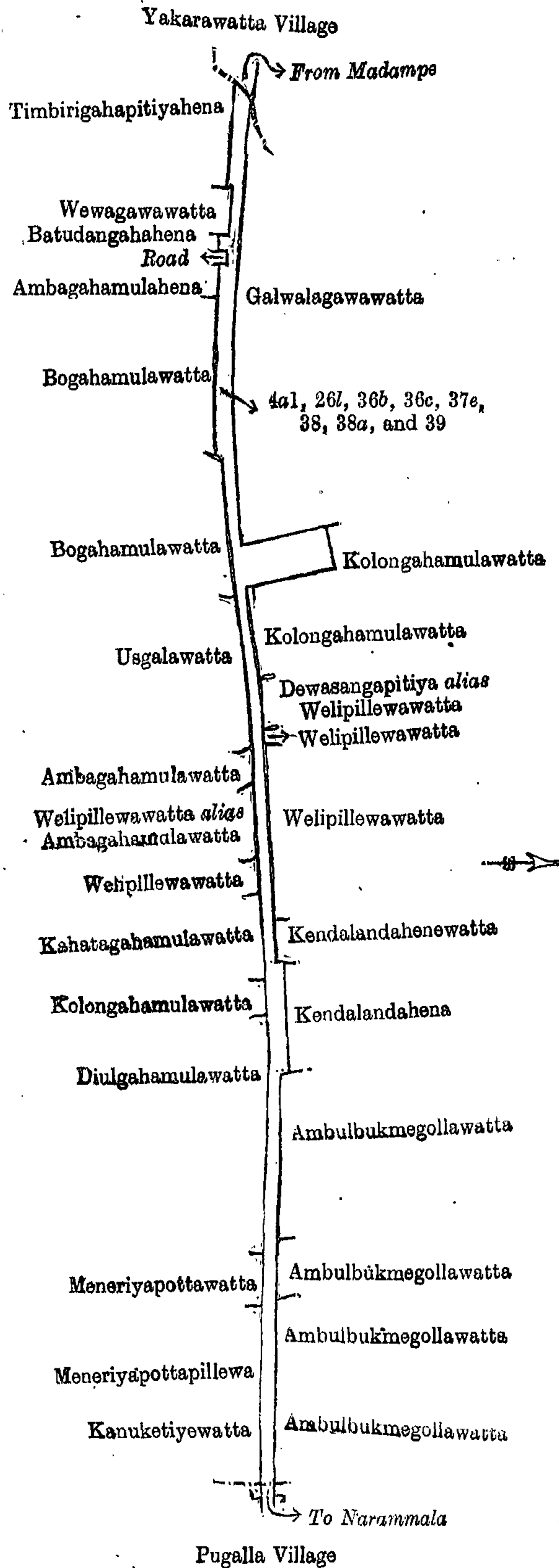
Situation : Narangalla village in Yatikaha Korale South of Kurunegala District.

Lot.	Name of Land.	Extent, A. R. P.
4a1	Kendalandahena (reservation for road)	0 0 16
26l	Timbirigahapitiyehena ( do. )	0 0 15
36b	Ambagahamulahena ( do. )	0 0 6
36c	Bogahamulawatta ( do. )	0 0 25
37e	Batudangahahena ( do. )	0 0 3
38	Kolongahamulawatta	0 2 10
38a	Kolongahamulawatta (reservation for road)	0 0 4
39	Main road	2 3 21
		3 3 20

and bounded as follows : on the north by Galwalagawawatta claimed by Pathiraja Mudiyanseleage Kandappu, *ex*-Arachchi, Kolongahamulawatta claimed by Ana Chena Chuna Mahamadu Lebbe of Kuliyapitiya, Dewasangapitiya *alias* Welepillewawatta claimed by Juan Fernando, Welepillewawatta claimed by Sakkarawartige Isaac Fernando, administrator of the estate of Sakkarawartige Gordianu Fernando, Welipillewawatta claimed by Paliyawadana Arachchilage Esak Appuhamy and another, Kendalandahenewatta claimed by Kana Muna Chena Mahamadu Sowjar and another, Kendalandahena claimed by ditto, Ambulbukmegollawatta claimed by W. A. Stephen Fernando, Annavirala; and another, Ambulbukmegollawatta claimed by Mallawa Arachchilage Samanaris Appu and others, Ambulbukmegollawatta claimed by Palliyawardene Arachchige Siman Appu ; on the east by the village limit of Pugalla ; on the south by Kanuketiyewatta



claimed by Narangalla Ungurala, Vidane, Meneriyapottapillewa claimed by Narangalla Mudiyanse, Meneriyapottawatta claimed by Mapa Mudiyanse, Diulgahamulawatta claimed by Hettiachchi Mudiyanse, Sittappuhamy and another, Kolongahamulawatta claimed by Hettiachchi Mudiyanse, Kiri Menika, Kahatagahamulawatta claimed by Chakrawartige Elarisa and another, Welipillewawatta claimed by Hettiachchi Mudiyanse, Ran Menika and another, Welipillewawatta *alias* Ambagahamulawatta claimed by Hettiachchi Mudiyanse, Sittappuhamy and others, Ambagahamulawatta claimed by Sakkarawartige Gordianu Fernando and another, Usgalawatta claimed by Kasthuri Arachchilage Nicholas Appu and another, Bogahamulawatta claimed by Pathiraja Mudiyanse, Kandappu, *ex-Gracia* Arachchi, Ambagahamulawatta claimed by Pettahandige Abilinu Silva, a road, Batudangahahena claimed by Mapa Mudiyanse, Dingiri Menika, Wewagawawatta claimed by Pathiraja Mudiyanse, Mudalihamy and others, Timbirigahapitiyahena claimed by ditto; on the west by the village limit of Yakarawatta.



Surveyor-General's Office,  
Colombo, September 26, 1912.

Scale of 8 Chains to an Inch.

A. H. G. DAWSON,  
for Surveyor-General.

VI.—Preliminary plan 967.

Situation: Narangalla village in Yatikaha Korale South of Kurunegala District.

Lot.	Name of Land.	Extent, A. R. P.
1d	Galwala	0 0 13

and bounded as follows: on the north, east, south, and west by Galwalagawawatta claimed by Pathiraja Mudiyanse, Kandappu, *ex-Gracia* Arachchi.



Surveyor-General's Office,  
Colombo, September 26, 1912.

Scale of 8 Chains to an Inch.

A. H. G. DAWSON,  
for Surveyor-General.

VII.—Preliminary plan 967.

Situation : Narangalla village in Yatikaha Korale South of Kurunegala District.

Lot.	Name of Land.	Extent, A. R. P.
1c	Galwala	0 0 10

and bounded as follows : on the north, east, south, and west by Galwalagawawatta claimed by Pathiraja Mudiyanseleage Kandappu, *ex*-Arachchi.



Surveyor-General's Office,  
Colombo, September 26, 1912.

Scale of 8 Chains to an Inch.

A. H. G. DAWSON,  
for Surveyor-General.

VIII.—Preliminary plan 967.

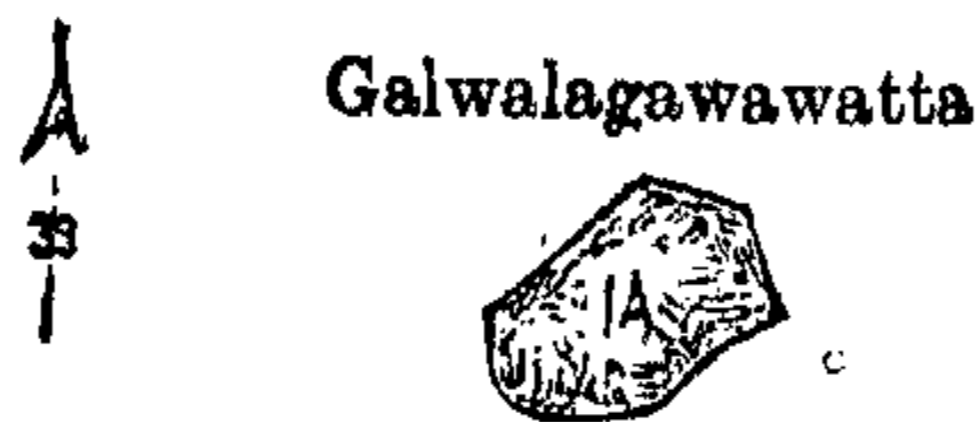
Situation : Narangalla village in Yatikaha Korale South of Kurunegala District.

Lot.	Name of Land.	Extent, A. R. P.
1a	Galwala	0 2 10

and bounded as follows : on the north, east, south, and west by Galwalagawawatta claimed by Pathiraja Mudiyanseleage Kandappu, *ex*-Arachchi.

April 19, 1913.

J. M. DAVIES,  
Special Officer.



Surveyor-General's Office,  
Colombo, September 26, 1912.

Scale of 8 Chains to an Inch.

A. H. G. DAWSON,  
for Surveyor-General.