

Ceylon Government Gazette

Published by Authority.

No. 6,567 — FRIDAY, JUNE 13, 1913.

PART I.—General: Minutes, Proclamations, Appointments,
and General Government Notifications.

PART II.—Legal and Judicial.

PART III.—Provincial Administration.

PART IV.—Land Settlement.

PART V.—Mercantile, Marine, Municipal, Local, &c.

Separate paging is given to each Part in order that it may be filed separately.

Part IV.—Land Settlement.

	PAGE		PAGE
Preliminary Notices	885	Final Orders	896

PRELIMINARY NOTICES.

THE extent of lot 23 in block survey preliminary plan 389 of Mellaketigoda village, in the Hambantota District of the Southern Province, appearing in Waste Lands Ordinance Notice No. 4,850, published in the *Government Gazette* of May 2, 1913, is 0A. 3R. 14P. and not 0A. 3R. 3P.

W. E. WATT,
Special Officer.

Galle Notice No. 4,899.

Notice under "The Waste Lands Ordinances of 1897, 1899, 1900, and 1903."

TAKE notice that unless within three months from June 13, 1913, the persons, if any, who claim any interest in the lands hereinafter mentioned or in any one or more of such lands make claim in person or in writing to the said lands or any of them or to some interest therein to H. C. Toller, Esq., Special Officer appointed under section 28 of "The Waste Lands Ordinances of 1897, 1899, 1900, and 1903," at his office at Fort, Colombo:

Such Special Officer, in pursuance of the powers vested in him by the said Ordinances, will declare by writing under his hand that the said lands or such of them, as to which no claim has been made, are the property of the Crown.

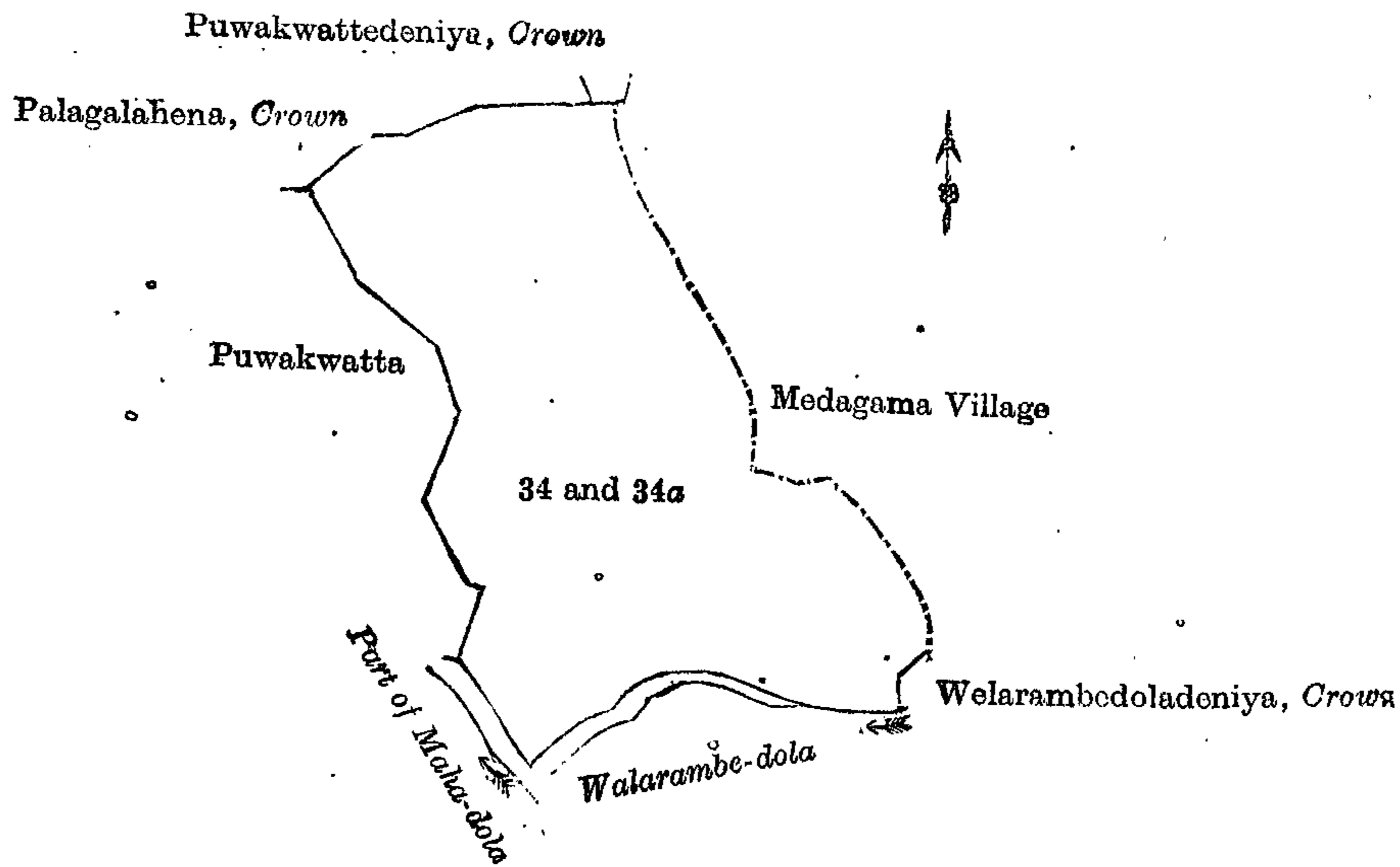
H. C. TOLLER,
Special Officer.

Description of the Lands referred to.

The following lots situated in the village of Gigunmaduwa, in the Hinidum pattu of the Galle District, in the Southern Province, as described in the annexed diagram:—

Lot.	Name of Land.	Extent, A. R. P.
34 ..	Tennapitawatta	0 3 25
34a ..	Puwakwattehena	14 0 17
		15 0 2

and bounded as follows: on the north by Palagalahena claimed by the Crown, Puwakwattedeniya claimed by the Crown; on the east by the village limit of Medagama, by Welarambedoladeniya claimed by the Crown; on the south by the Welarambe-dola; on the west by part of the Maha-dola, Puwakwatta claimed by Jayawickrama Wijetunga Awneris and others.



Surveyor-General's Office,
Colombo, April 10, 1913.

Scale of 8 Chains to an Inch.
Galle S. O. 10, 1912—1913.

A. H. G. DAWSON,
for Surveyor-General.

Hambantota Notice No. 4,900.

Notice under "The Waste Lands Ordinances of 1897, 1899, 1900, and 1903."

TAKE notice that unless within three months from June 13, 1913, the persons, if any, who claim any interest in the lands hereinafter mentioned or in any one or more of such lands make claim in person or in writing to the said lands or any of them or to some interest therein to W. E. Wait, Esq., Special Officer appointed under section 28 of "The Waste Lands Ordinances of 1897, 1899, 1900, and 1903," at his office at Fort, Colombo :

Such Special Officer, in pursuance of the powers vested in him by the said Ordinances, will declare by writing under his hand that the said lands or such of them, as to which no claim has been made, are the property of the Crown.

W. E. WAIT,
Special Officer.

Description of the Lands referred to.

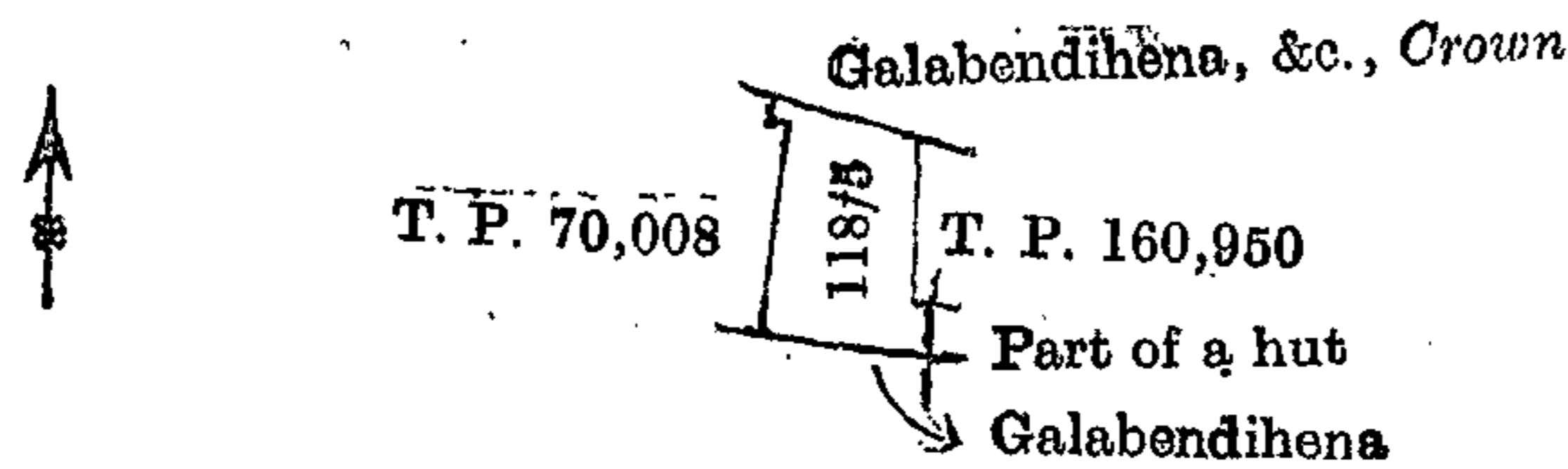
The following lots situated in the village of Walasmulla, in the Giruwa Pattu West of the Hambantota District, in the Southern Province, as described in the annexed diagrams :—

I.—Preliminary plan 163.

Situation : Walasmulla village in Giruwa Pattu West of Hambantota District.

Lot.	Name of Land.	Extent, A. R. P.
118/5 . . .	Shed	0 0 2.02

and bounded as follows : on the north by Galabendihena declared to be the property of the Crown under the Waste Lands Ordinances ; on the east by T. P. 160,950, part of a hut claimed by the Walasmulla market constable ; on the south by Galabendihena granted at half-improved value ; on the west by T. P. 70,008.



Surveyor-General's Office,
Colombo, April 17, 1913.

Scale of 1 Chain to an Inch.

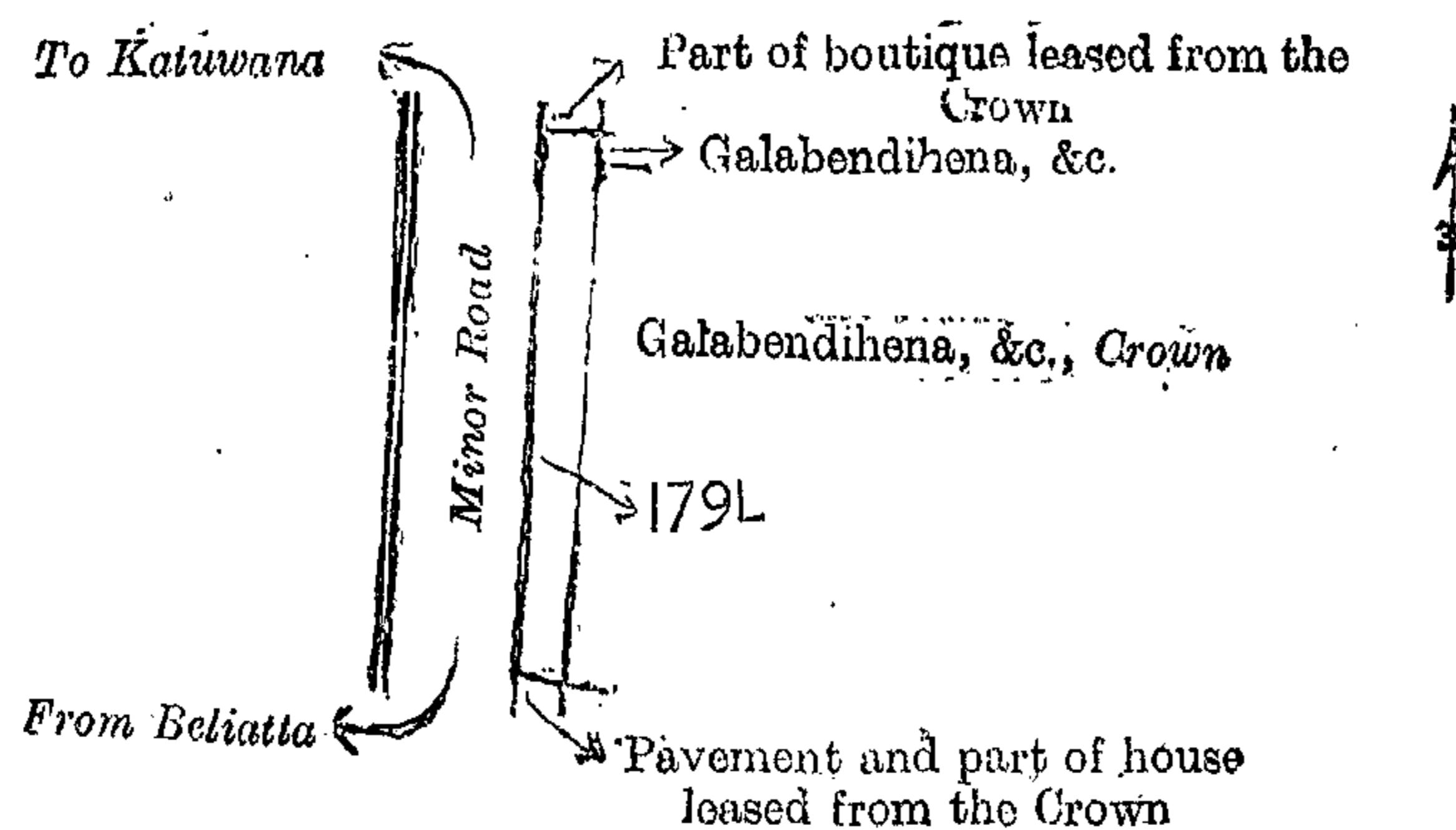
A. H. G. DAWSON,
for Surveyor-General.

II.—Preliminary plan 163.

Situation : Walasmulla village in Giruwa Pattu West of Hambantota District.

Lot.	Name of Land.	Extent, A. R. P.
179/1 . . .	Galabendihena	0 0 2.01

and bounded as follows : on the north by part of a boutique (leased from the Crown) ; on the east by Galabendihena, &c., claimed by Lokugeaganage Samarasingkankanage Karalanchihamy, Galabendihena, &c., declared to be the property of the Crown under the Waste Lands Ordinances ; on the south by pavement and part of a house leased from the Crown ; on the west by the minor road from Beliatta to Katuwana.



Surveyor-General's Office,
Colombo, April 17, 1913.

Scale of 1 Chain to an Inch.

A. H. G. DAWSON,
for Surveyor-General.

Hambantota S. O. 37, 1912—1913.

Hambantota Notice No. 4,901.

Notice under "The Waste Lands Ordinances of 1897, 1899, 1900, and 1903."

TAKE notice that unless within three months from June 13, 1913, the persons, if any, who claim any interest in the lands hereinafter mentioned or in any one or more of such lands or to some interest therein make claim in person or in writing to the said lands or any of them or to some interest therein to W. E. Wait, Esq., Special Officer appointed under section 28 of "The Waste Lands Ordinances of 1897, 1899, 1900, and 1903," at his office at Fort, Colombo :

Such Special Officer, in pursuance of the powers vested in him by the said Ordinances, will declare by writing under his hand that the said lands or such of them, as to which no claim has been made, are the property of the Crown.

W. E. WAIT,
Special Officer.

Description of the Lands referred to.

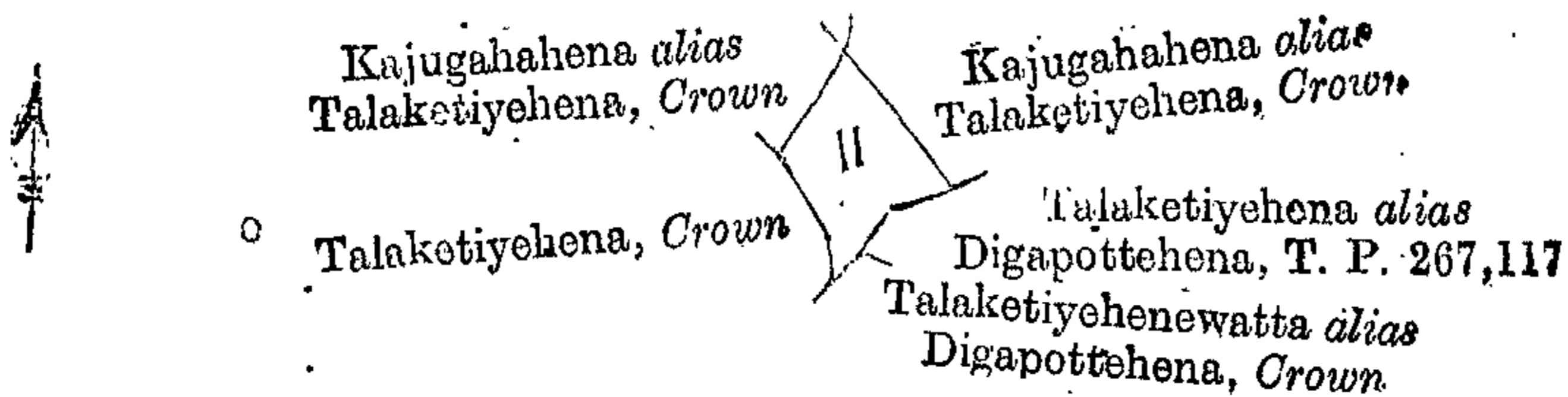
The following lots situated in the village of Pahala Bukandeyaya, in the Giruwa Pattu West of the Hambantota District, in the Southern Province, as described in the annexed diagrams :—

I.—Preliminary plan 211. Field sheet O/15/24-32.

Situation : Pahala Bukandeyaya village in Giruwa Pattu West of Hambantota District.

Lot.	Name of Land.	Extent, A. R. P.
11	Talaketiyehena (abandoned garden)	0 2 21

and bounded as follows : on the north by Kajugahahena *alias* Talaketiyehena claimed by the Crown ; on the east by Kajugahahena *alias* Talaketiyehena to be declared the property of the Crown under the Waste Lands Ordinances ; on the south by Talaketiyehena *alias* Digapottehena sold by the Crown (T. P. 267,117), Talaketiyehenewatta *alias* Digapottehena claimed by the Crown ; on the west by Talaketiyehena to be declared the property of the Crown under the Waste Lands Ordinances.



Surveyor-General's Office,
Colombo, April 11, 1913.

Scale of 8 Chains to an Inch.

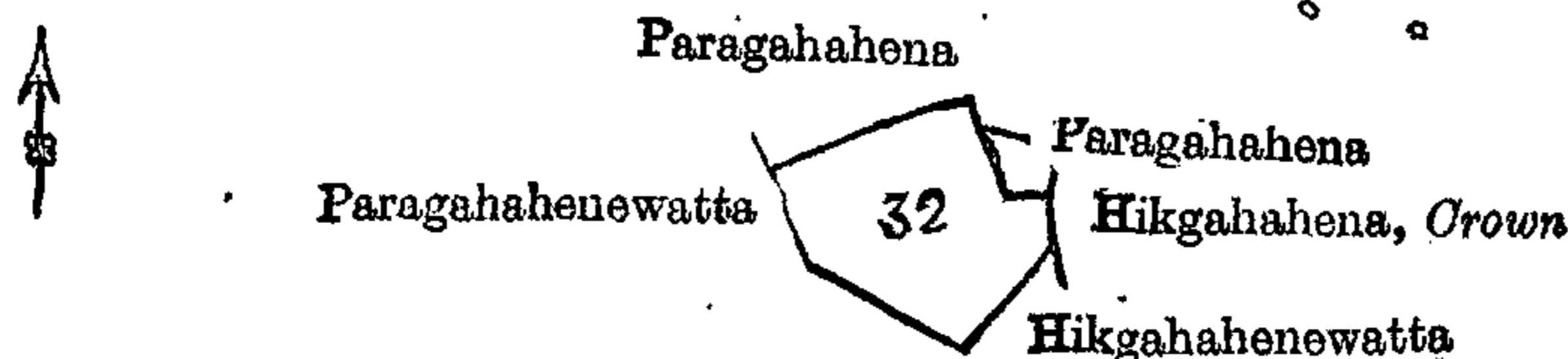
A. H. G. DAWSON,
for Surveyor-General.

II.—Preliminary plan 211. Field sheet O/15/24-32.

Situation : Pahala Bukandeyaya village in Giruwa Pattu West of Hambantota District.

Lot.	Name of Land.	Extent, A. R. P.
32	Paragahahena (waste land)	1 1 0

and bounded as follows : on the north by Paragahahena claimed by Kankanange Don Andris and others, Paragahahena claimed by Edirisinge Kalu Appu ; on the east by Higgahahena to be declared the property of the Crown under the Waste Lands Ordinances ; on the south by Higgahahenawatta claimed by Amudamana Arachchige Don Carolis ; on the west by Paragahahenewatta claimed by Kankanange Don Andris.



Surveyor-General's Office,
Colombo, April 11, 1913.

Scale of 8 Chains to an Inch.

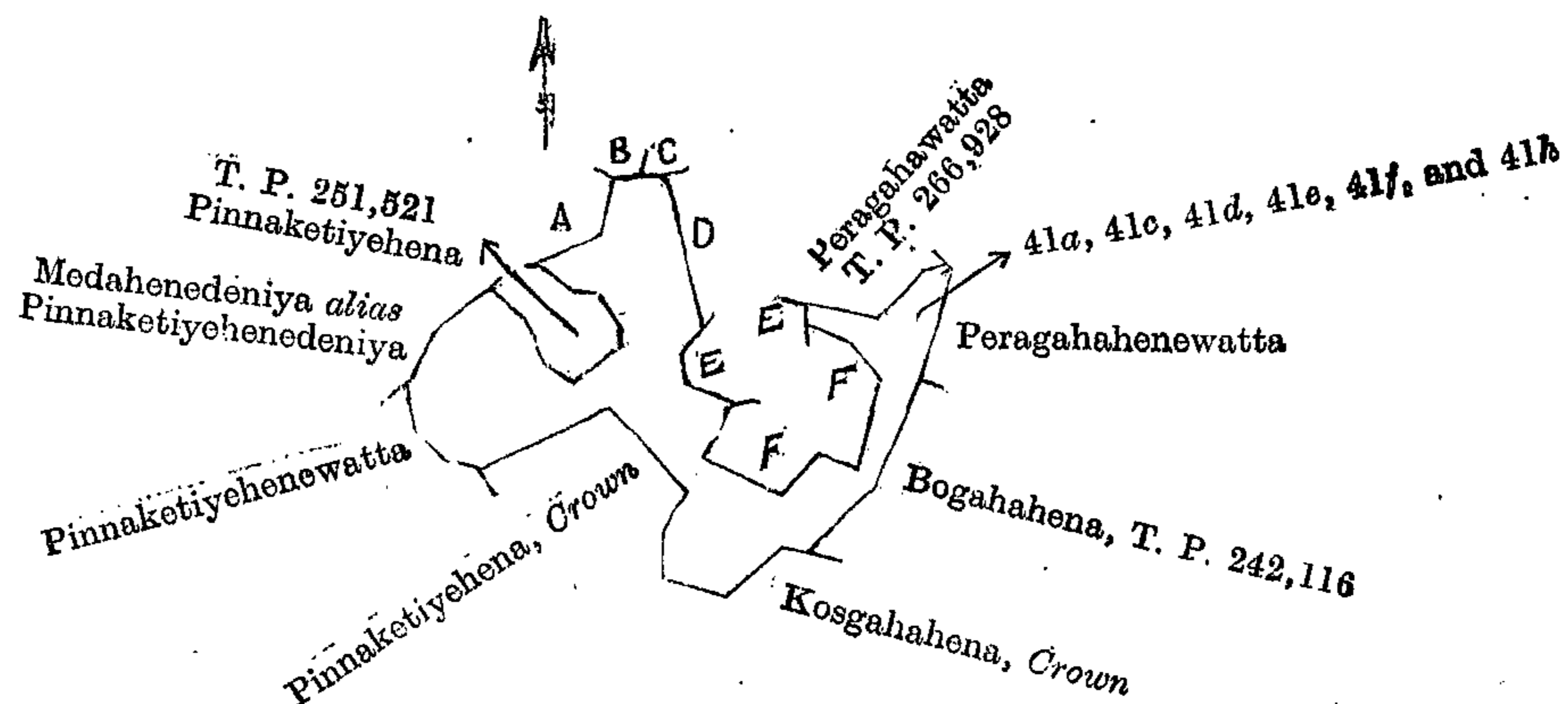
A. H. G. DAWSON,
for Surveyor-General.

III.—Preliminary plan 211. Field sheet O/15/24-32.

Situation : Pahala Bukandeyaya village in Giruwa Pattu West of Hambantota District.

Lot.	Name of Land.	Extent, A. R. P.
41a	Bogahahena (bare land)	0 2 6
41c	Bogahahenekelle (bare land)	0 1 4
41d	Komegawahena (chena)	0 2 35
41e	Pinnaketiyehenekella (abandoned garden)	0 2 11
41f	Pinnaketiyehena (chena)	0 3 34
41h	Do. (do.)	1 0 18
		4 0 28

and bounded as follows : on the north by Pinnaketiyehena sold by the Crown (T. P. 251,521), Ambalamagawakoratuwa sold by the Crown, Ambalamagawahena claimed by the Crown, Medahena claimed by the Crown, Bogahahena claimed by the Crown, Peragahawatta sold by the Crown (T. P. 266,928); on the east by Peragahahenewatta claimed by Kankanage Don Andris, Bogahahena sold by the Crown (T. P. 242,116); on the south by Kosgahahena to be declared the property of the Crown under the Waste Lands Ordinances, Pinnaketiyehena to be declared the property of the Crown under the Waste Lands Ordinances; on the west by Pinnaketiyehenewatta sold by the Crown, Medahenedeniya *alias* Pinnaketiyehenedeniya claimed by the Crown and Pathiranage Dingi Appu.



- A Ambalamagawakoratuwa
- B Ambalamagawakoratuwa
- C Ambalamagawahena, Crown
- D Medahena, Crown
- E Bogahahena, Crown
- F Bogahahena, Crown

Surveyor-General's Office,
Colombo, April 11, 1913.

Scale of 8 Chains to an Inch.

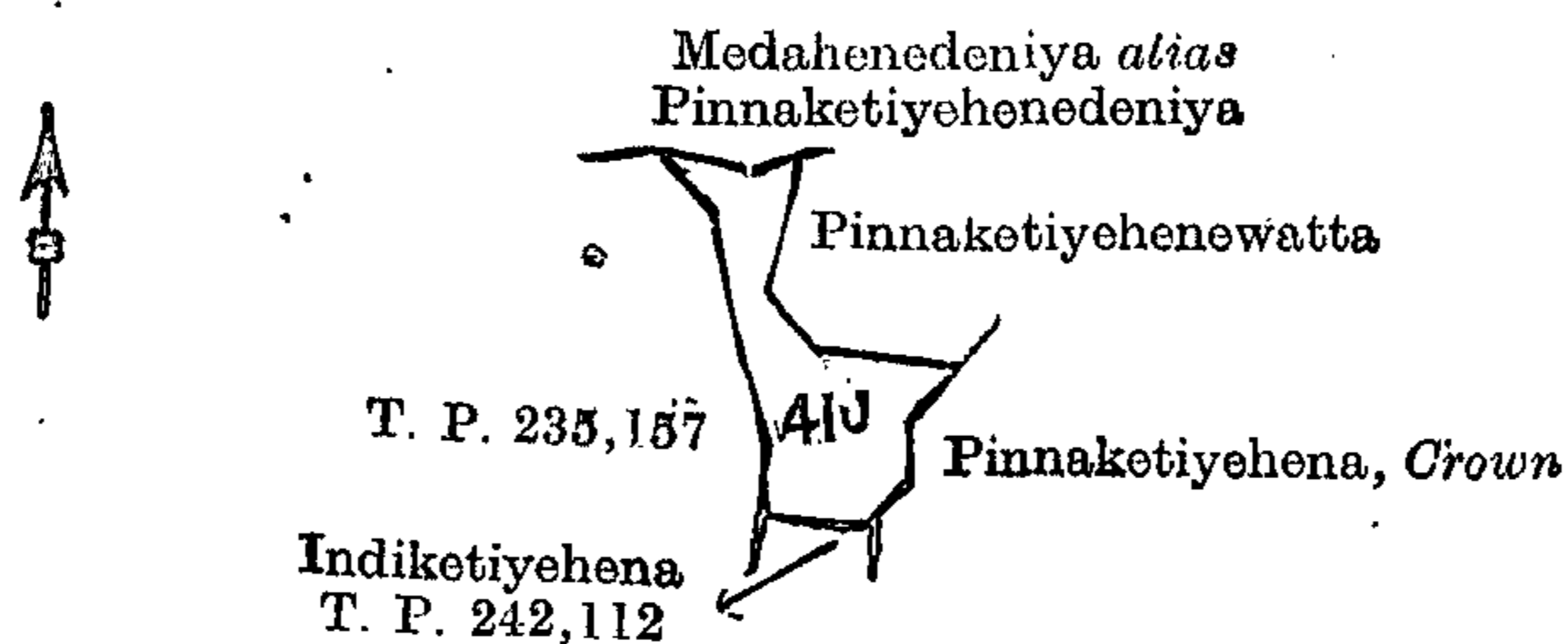
A. H. G. DAWSON,
for Surveyor-General.

IV.—Preliminary plan 211. Field sheet O/15/24-32.

Situation : Pahala Bukandeyaya village in Giruwa Pattu West of Hambantota District.

Lot.	Name of Land.	Extent, A. R. P.
41j	Pinnaketiyehenewatta (abandoned garden)	1 0 14

and bounded as follows : on the north by Medahenedeniya *alias* Pinnaketiyehenedeniya claimed by the Crown and Patiranage Dingiri Appu; on the east by Pinnaketiyehenewattta sold by the Crown, Pinnaketiyehena to be declared the property of the Crown under the Waste Lands Ordinances; on the south by Indiketiyehena sold by the Crown (T. P. 242,112); on the west by T. P. 235,157.



Surveyor-General's Office,
Colombo, April 11, 1913.

Scale of 8 Chains to an Inch.

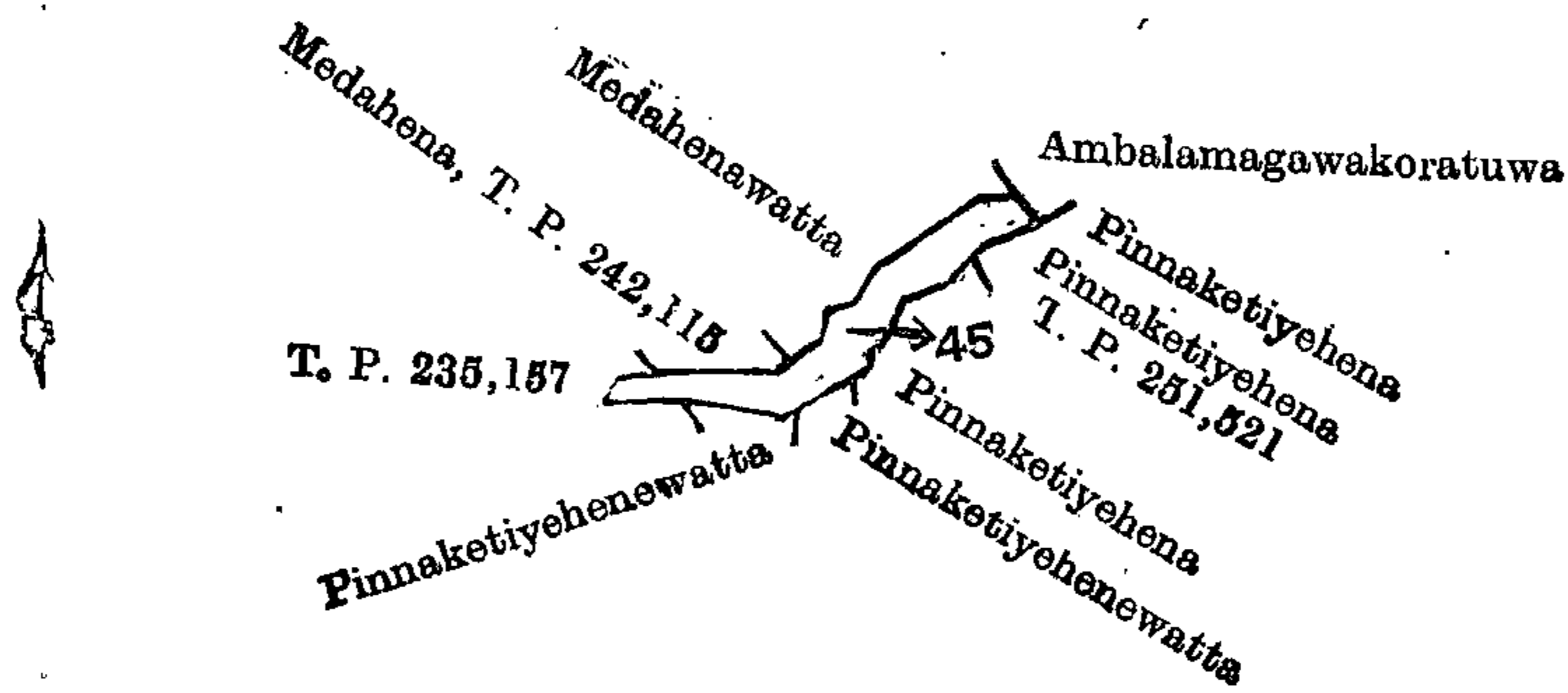
A. H. G. DAWSON,
for Surveyor-General.

V.—Preliminary plan 211. Field sheet O/15/24-32.

Situation : Pahala Bukandeyaya village in Giruwa Pattu West of Hambantota District.

Lot.	Name of Land.	Extent, A. R. P.
45	Medahenedeniya <i>alias</i> Pinnaketiyehenedeniya (deniya)	0 2 9

and bounded as follows : on the north by Medahena sold by the Crown (T. P. 242,115), Medahenawatta claimed by Kankanage Kiri Appu; on the east by Ambalamagawakoratuwa sold by the Crown, Pinnaketiyehena claimed by the Crown and Vidanage Jayanhamy, Pinnaketiyehena sold by the Crown (T. P. 251,521); on the south by Pinnaketiyehena claimed by the Crown and Kankanage Kiri Appu, Pinnaketiyehenewatta sold by the Crown, Pinnaketiyehenewatta claimed by the Crown and Munasinge Nikulashamy; on the west by T. P. 235,157.



Surveyor-General's Office,
Colombo, April 11, 1913.

Scale of 8 Chains to an Inch.

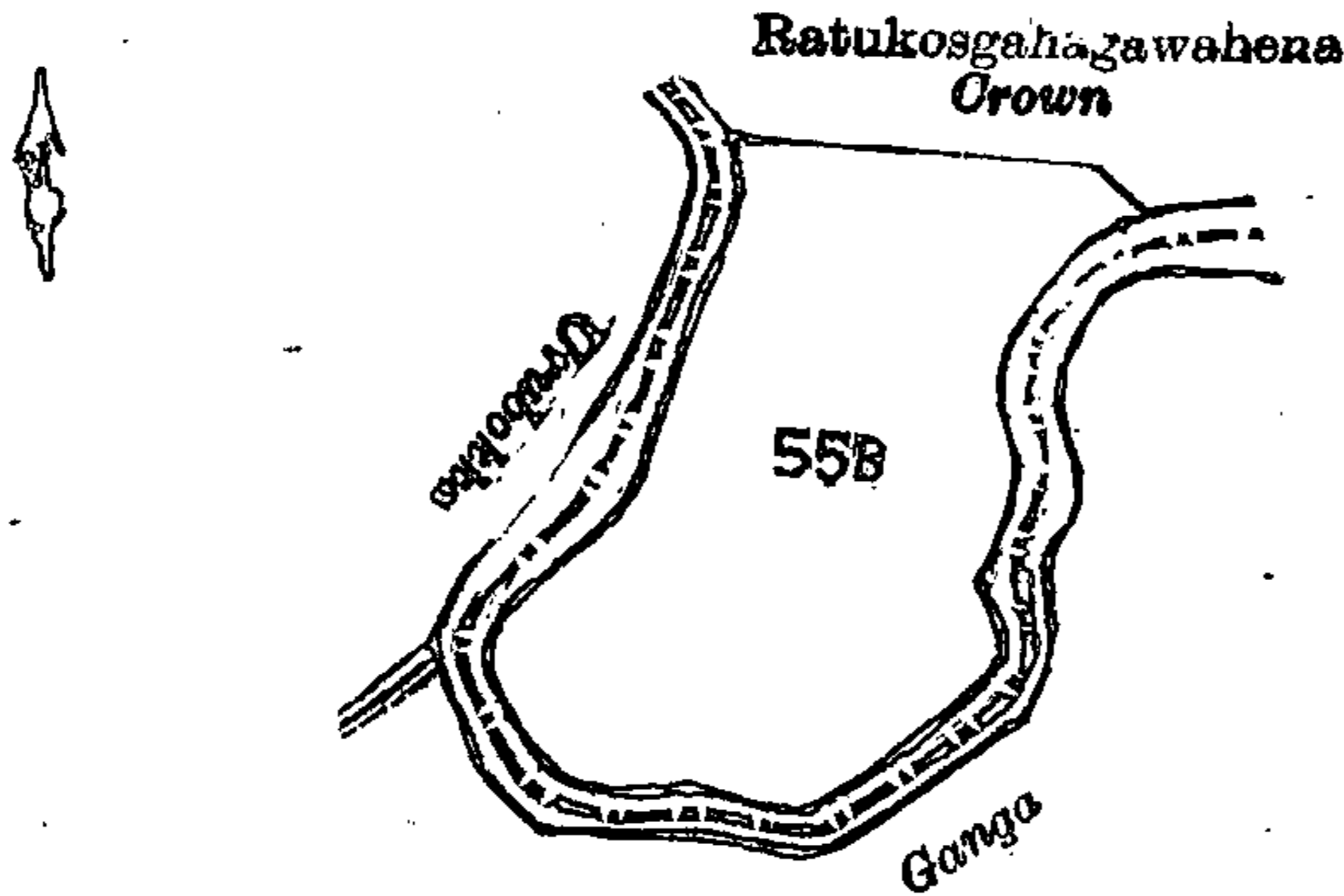
A. H. G. DAWSON,
for Surveyor-General.

VI.—Preliminary plan 211. Field sheet O/15/40-48.

Situation: Pahala Bukandeyaya village in Giruwa Pattu West of Hambantota District.

Lot.	Name of Land.	Extent, A. R. P.
55b	Lalpegehena (chena)	6 1 0

and bounded as follows: on the north by Ratukosgahagawahena claimed by the Crown; on the east, south, and west by the Urubokka-ganga.



Surveyor-General's Office,
Colombo, April 11, 1913.

Scale of 8 Chains to an Inch.

A. H. G. DAWSON,
for Surveyor-General.

Hambantota S. O. 38, 1912-1913.

Kurunegala Notice No. 4,902.

Notice under "The Waste Lands Ordinances of 1897, 1899, 1900, and 1903."

TAKE notice that unless within three months from June 13, 1913, the persons, if any, who claim any interest in the lands hereinafter mentioned or in any one or more of such lands or to some interest therein make claim in person or in writing to the said lands or any of them or to some interest therein to J. M. Davies, Esq., Special Officer appointed under section 28 of "The Waste Lands Ordinances of 1897, 1899, 1900, and 1903," at his office at Fort, Colombo:

Such Special Officer, in pursuance of the powers vested in him by the said Ordinances, will declare by writing under his hand that the said lands or such of them, as to which no claim has been made, are the property of the Crown.

J. M. DAVIES,
Special Officer.

Description of the Lands referred to.

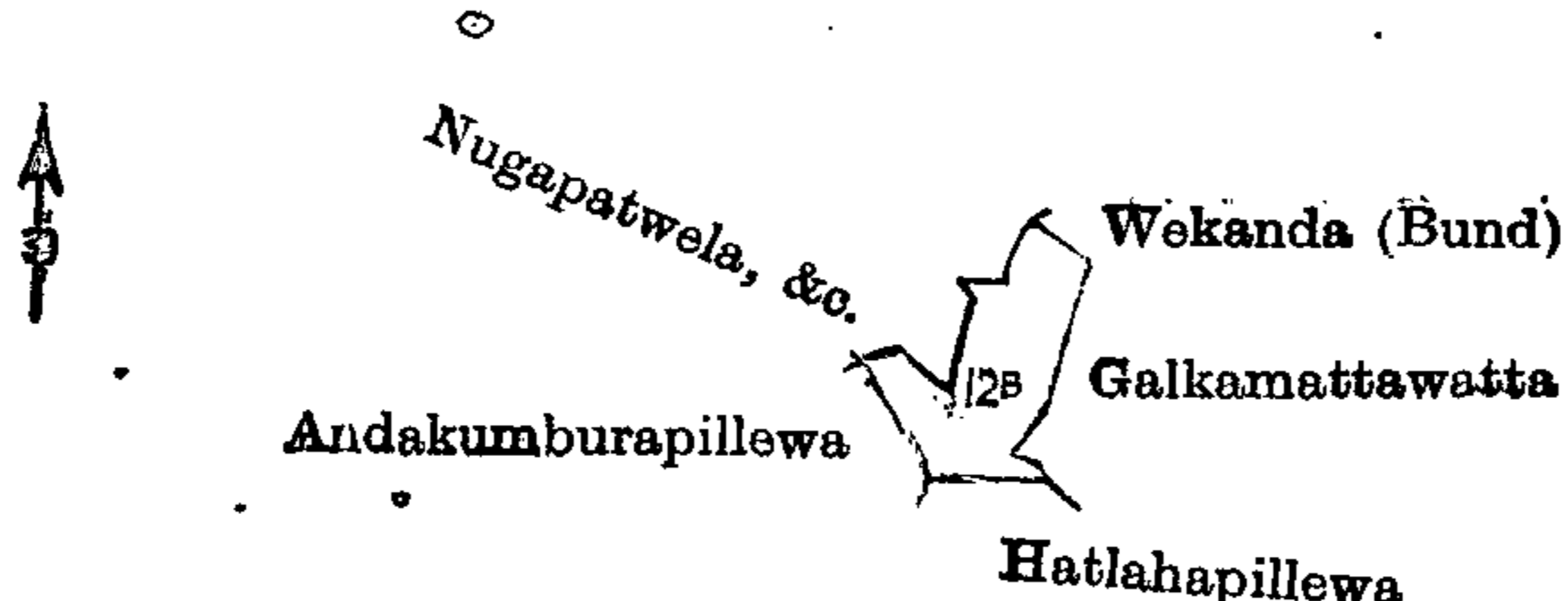
The following lots situated in the village of Kurempola, in the Tiragandahaye korale of the Weudawili hatpattu of the Kurunegala District, in the North-Western Province, as described in the annexed diagrams:—

I.—Preliminary plan 1,012.

Situation: Kurempola village in Tiragandahaye korale of Kurunegala District.

Lot.	Name of Land.	Extent, A. R. P.
12b	Ritikumburapillewa	0 2 34

and bounded as follows: on the north by Nugapatwela, &c., claimed by W. Gakop and others, Wekanda (bund) claimed by Wagapedige Tikka Duraya; on the east by Galkamattawatta sold by the Crown; on the south by Hatlahapillewa claimed by Akurange Bastian Perera and others; on the west by Andakumburapillewa claimed by Karunapedige Pinchi Duraya.



Surveyor-General's Office,
Colombo, April 18, 1913.

Scale of 8 Chains to an Inch.

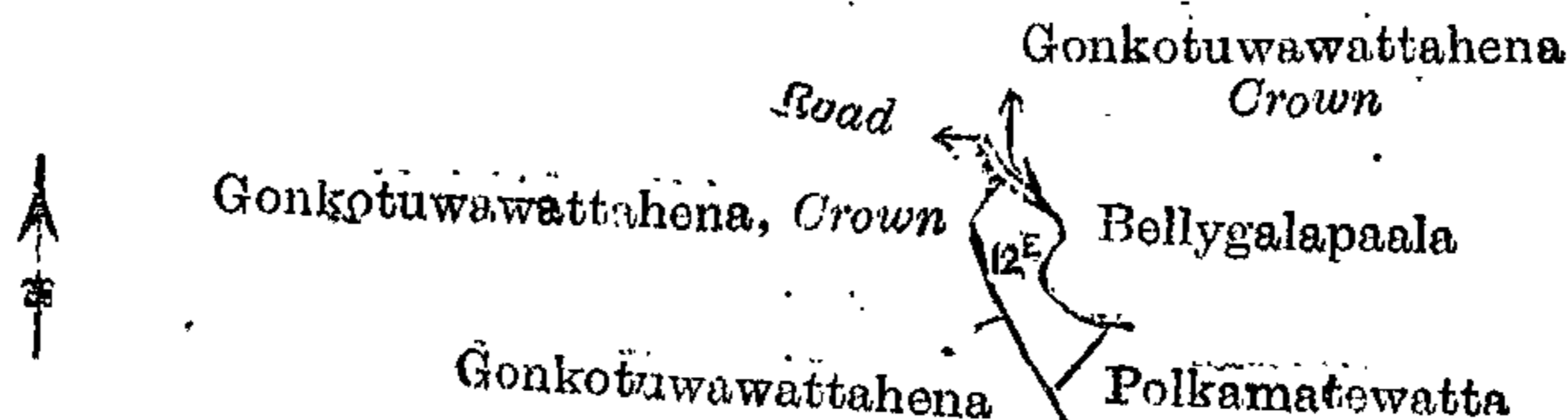
A. H. G. DAWSON,
for Surveyor-General.

II.—Preliminary plan 1,012.

Situation : Kurempola village in Tiragandahaye korale of Kurunegala District.

Lot.	Name of Land.	Extent, A. R. P.
12e	Beligalapillewa <i>alias</i> Dambugahadiwellepillewa	0 1 10

and bounded as follows : on the north by Gonkotuwawattahena claimed by the Crown ; on the east by Bellygalapaala claimed by A. Kiriya ; on the south by Polkamatewatta claimed by Alankarapedige Pinnie ; on the west by Gonkotuwawattahena sold by the Crown ; Gonkotuwawattahena claimed by the Crown.



Surveyor-General's Office,
Colombo, April 18, 1913.

Scale of 8 Chains to an Inch.

A. H. G. DAWSON,
for Surveyor-General.

III.—Preliminary plan 1,012.

Situation : Kurempola village in Tiragandahaye korale of Kurunegala District.

Lot.	Name of Land.	Extent, A. R. P.
27h	Hitinagedarahena (rock)	1 2 7

and bounded as follows : on the north by Alandagahamulahena claimed by Mutudurayalage Tikka, Hitinagedarawatta sold by the Crown ; on the east by Kongahamulawatta claimed by Wagapedige Sirimala ; on the south by a road, Galabodahena sold by the Crown ; on the west by Dikgala claimed by the Crown.



Surveyor-General's Office,
Colombo, April 18, 1913.

Scale of 8 Chains to an Inch.

A. H. G. DAWSON,
for Surveyor-General.

Kurunegala S. O. 173, 1912—1913.

Kurunegala Notice No. 4,903.

Notice under "The Waste Lands Ordinances of 1897, 1899, 1900, and 1903."

TAKE notice that unless within three months from June 13, 1913, the persons, if any, who claim any interest in the lands hereinafter mentioned or in any one or more of such lands or to some interest therein make claim in person or in writing to the said lands or any of them or to some interest therein to J. M. Davies, Esq., Special Officer appointed under section 28 of "The Waste Lands Ordinances of 1897, 1899, 1900, and 1903," at his office at Fort, Colombo :

Such Special Officer, in pursuance of the powers vested in him by the said Ordinances, will declare by writing under his hand that the said lands or such of them, as to which no claim has been made, are the property of the Crown.

J. M. DAVIES,
Special Officer.

Description of the Lands referred to.

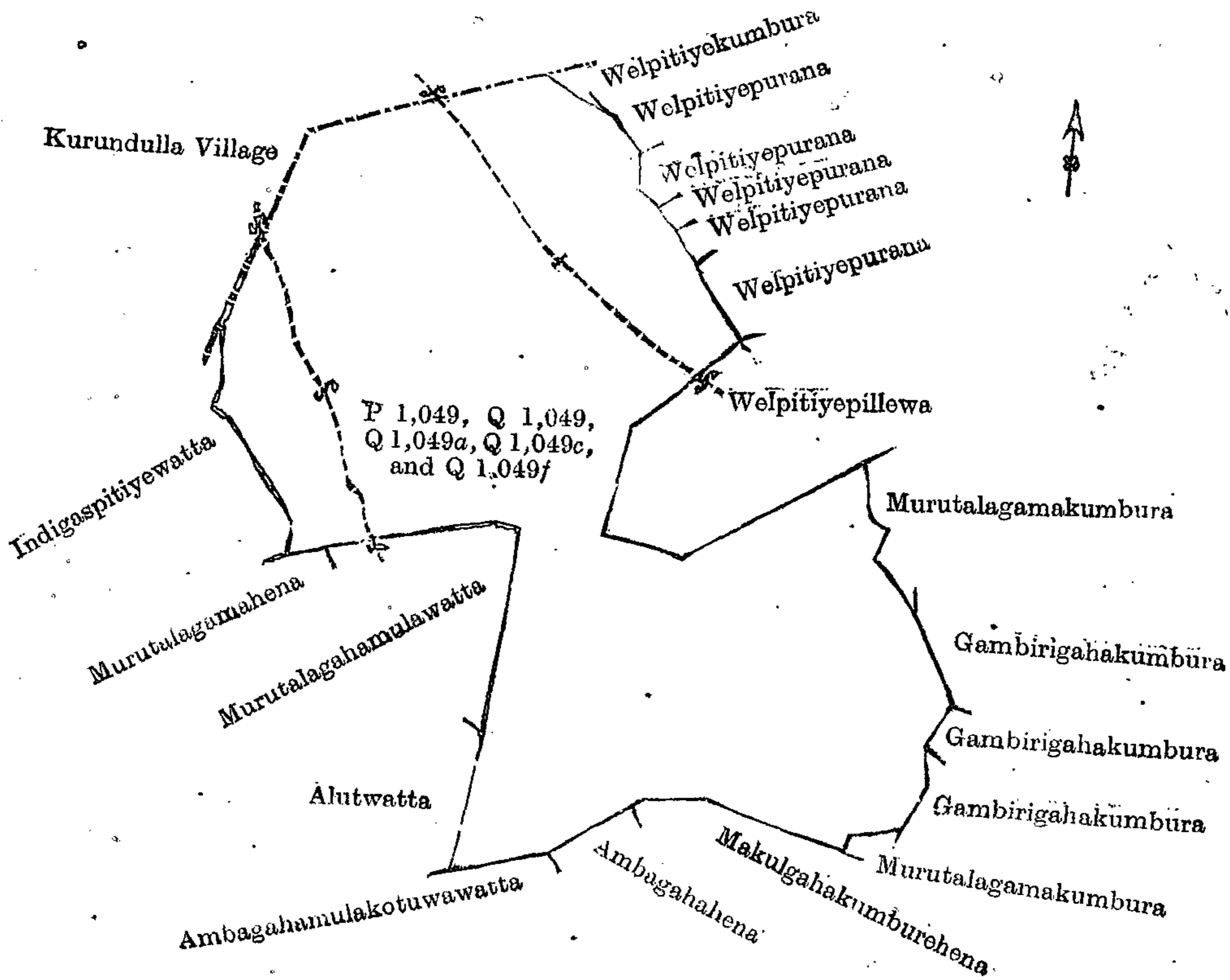
The following lots situated in the village of Murutalagama, in the Mahagalboda Egoda korale of the Hiriyala hatpattu of the Kurunegala District, in the North-Western Province, as described in the annexed diagrams :—

I.—Preliminary plan 2,034.

Situation : Murutalagama village in Mahagalboda Egoda korale of Kurunegala District.

Lot.	Name of Land.	Extent, A. R. P.	Lot.	Name of Land.	Extent, A. R. P.
P 1049	Murutalagamahena	3 2 27	Q 1049f	Murutalagamahena	0 0 21
Q 1049	Welpitiyahena	3 3 0			
Q 1049a	Indigaspitiyehena	0 0 31			8 2 28
Q 1049c	Do.	0 3 29			

and bounded as follows : on the north by the village limit of Kurundulla ; on the east by Welpitiekumbura claimed by Ranasinghe Mudiyansele Appuhamy and others, Welpitiyepurana claimed by R. M. Kusalhamy and others, Welpitiyepurana claimed by Tikiri Appu, Welpitiyepurana claimed by Kirihamy, Welpitiyepurana claimed by Kapuruhamy, Welpitiyepillewa claimed by R. M. Siyatuhamy and others, Murutalagamakumbura claimed by Sivaratne Bandaranayaka Yapa Mudiyansele Appuhamy and others, Gambirigahakumbura claimed by S. Y. M. Punchi Banda and others, Gambirigahakumbura claimed by S. Y. M. Ukku Banda and others, Gambirigahakumbura claimed by S. Y. M. Punchi Banda and others, Gambirigahakumbura claimed by S. Y. M. Ukku Banda and others, Gambirigahakumbura claimed by Sivaratna Yapa Mudiyansele Appuhamy, Vidane, and others ; on the south by Murutalagamakumbura claimed by Sivaratna Bandaranayaka Yapa Mudiyansele Appuhamy and others, Makulgahakumburehena claimed by R. M. Siyatuhamy and others, Ambagahahena claimed by S. Y. M. Ukku Banda and others, Ambagahamulakotuwawatta claimed by S. Y. M. Ukku Banda, *ex-Arachchi*, and others ; on the west by Alutwatta claimed by Kiribandilage Ram Menika, Murutalagamulawatta claimed by Sivaratna Bandaranayaka Yapa Mudiyansele Punchi Banda, Murutalagamahena claimed by Sivaratna Bandaranayaka Yapa Mudiyansele Ukku Menika and others, Indigaspitiyewatta claimed by Sivaratna Bandaranayaka Yapa Mudiyansele Bandara Menika and others, the village limit of Kurundulla.



Surveyor-General's Office,
Colombo, November 28, 1912.

Scale of 4 Chains to an Inch.

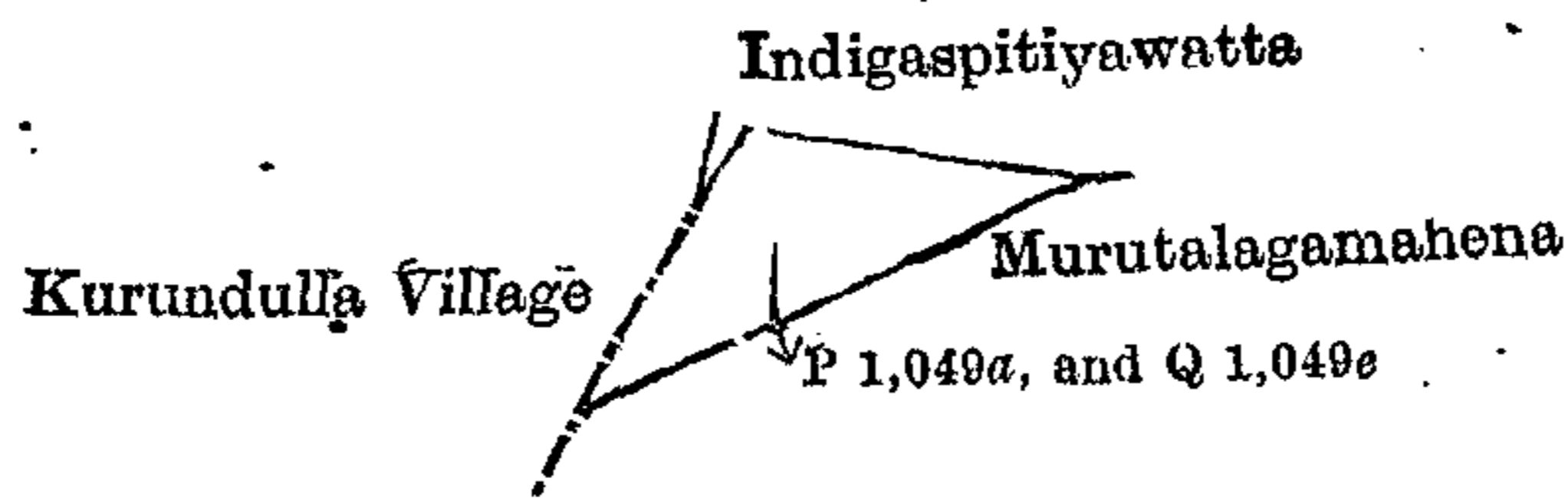
A. H. G. DAWSON,
for Surveyor-General.

II.—Preliminary plan 2,034.

Situation : Murutalagama village in Mahagalboda Egoda korale of Kurunegala District.

Lot.	Name of Land.	Extent, A. R. P.
P 1049a	Indigaspitiyehena	0 0 23
Q 1049e	Do.	0 0 18
		0 1 1

and bounded as follows : on the north by Indigaspitiyawatta claimed by Sivaratna Bandaranayaka Yapa Mudiyansele Banda Menika and others ; on the east and south by Murutalagamahena claimed by Sivaratna Bandaranayaka Yapa Mudiyansele Ukku Menika and others ; on the west by the village limit of Kurundulla.



Surveyor-General's Office,
Colombo, November 28, 1912.

Scale of 4 Chains to an Inch.

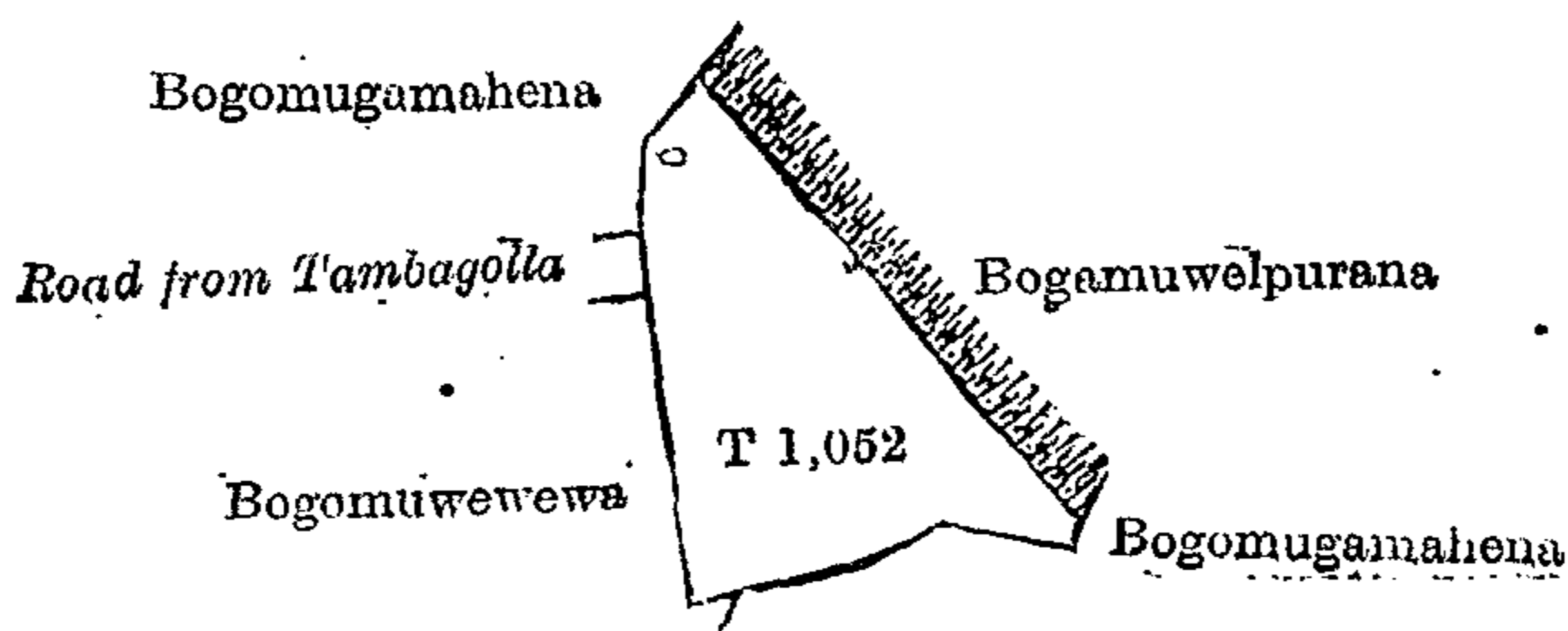
A. H. G. DAWSON,
for Surveyor-General.

III.—Preliminary plan 2,036.

Situation : Murutalagama village in Mahagalboda Egoda korale of Kurunegala District.

Lot.	Name of Land.	Extent, A. R. P.
T 1052	Bogomuwewa	0 3 34

and bounded as follows : on the north by Bogomugamahena claimed by Sivaratna Bandaranayaka Yapa Mudiyansele Banda, Arachchi, and others ; on the east by Bogomuwelpurana claimed by S. Y. M. Kiri Banda, Arachchi, and others ; on the south by Bogomugamahena claimed by Sivaratna Bandaranayaka Yapa Mudiyansele Banda, Arachchi, and others, Bogomuwewewa claimed by Sivaratna Bandaranayaka Yapa Mudiyansele Kiri Banda, Arachchi, and another ; on the west by Bogomuwewewa claimed by Sivaratna Bandaranayaka Yapa Mudiyansele Kiri Banda, Arachchi, and another, Bogomugawahena claimed by ditto.



Surveyor-General's Office,
Colombo, November 28, 1912.

Scale of 4 Chains to an Inch.

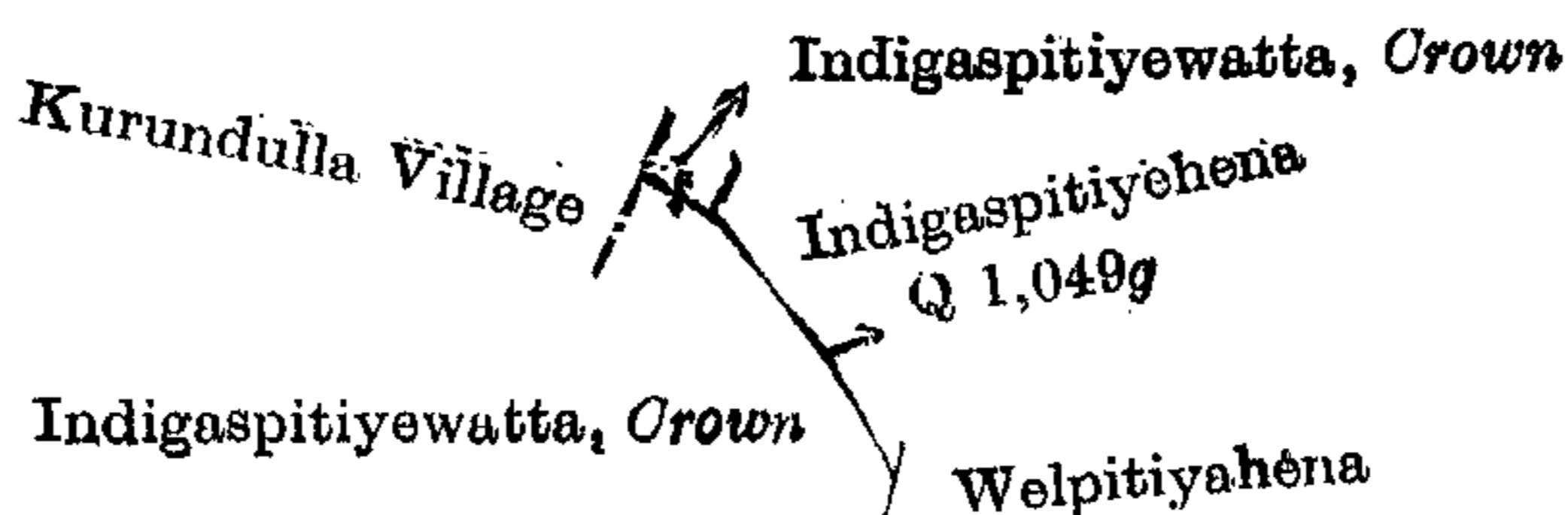
A. H. G. DAWSON,
for Surveyor-General.

IV.—Preliminary plan 2,034. Field sheet I/9/17.

Situation : Murutalagama village in Mahagalboda Egoda korale of Kurunegala District.

Lot.	Name of Land.	Extent, A. R. P.
Q 1049g	Welpitiyehena (channel)	0 0 6

and bounded as follows: on the north by Indigaspitiywatta claimed by the Crown; on the east by Indigaspitiyehena sold by the Crown, Welpitiyahena sold by the Crown; on the south by Indigaspitiywatta claimed by the Crown; on the west by Indigaspitiywatta claimed by the Crown, the village limit of Kurundulla.



Surveyor-General's Office,
Colombo, April 30, 1913.

Scale of 4 Chains to an Inch.

Kurunegala S. O. 174, 1912—1913.

A. H. G. DAWSON,
for Surveyor-General.

Kurunegala Notice No. 4,904.

Notice under "The Waste Lands Ordinances of 1897, 1899, 1900, and 1903."

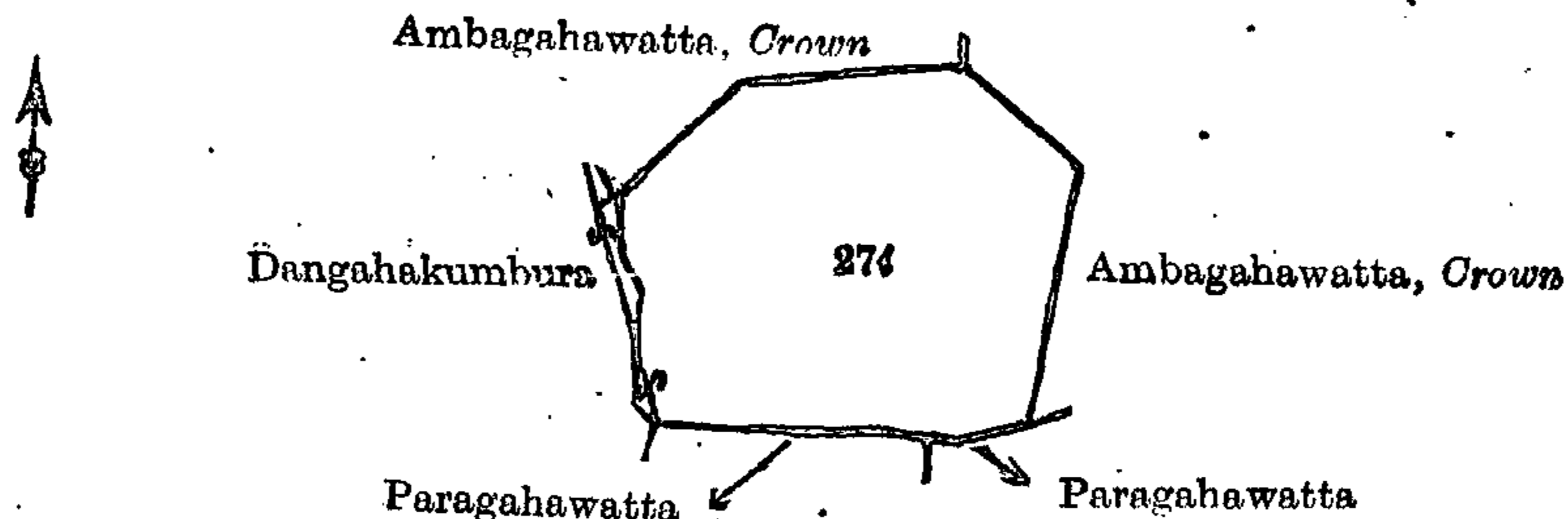
TAKE notice that unless within three months from June 13, 1913, the persons, if any, who claim any interest in the land hereinafter mentioned make claim in person or in writing to the said land or to some interest therein to N. A. Hampton, Esq., Special Officer appointed under section 28 of "The Waste Lands Ordinances of 1897, 1899, 1900, and 1903," at his office at Fort, Colombo:

Such Special Officer, in pursuance of the powers vested in him by the said Ordinances, will declare by writing under his hand that the land, to which no claim has been made, is the property of the Crown.

N. A. HAMPTON,
Special Officer.

Description of the Land referred to.

The land commonly called or known as Ambagahawatta, situated in the village of Agare, in the Meda Pattu Korale East of the Katugampola hatpattu of the Kurunegala District, in the North-Western Province, containing in extent 1 acre 2 roods and 8 perches, and shown as lot 274 in preliminary plan 366, and in the annexed diagram, and bounded as follows: on the north and east by Ambagahawatta claimed by the Crown; on the south by Paragahawatta sold by the Crown; on the west by Dangahakumbura claimed by Gardi Arachchige Punchappuhamy Vadurala.



Surveyor-General's Office,
Colombo, April 25, 1913.

Scale of 4 Chains to an Inch.

Kurunegala S. O. 175, 1912—1913.

A. H. G. DAWSON,
for Surveyor-General.

Kurunegala Notice No. 4,905.

Notice under "The Waste Lands Ordinances of 1897, 1899, 1900, and 1903."

TAKE notice that unless within three months from June 13, 1913, the persons, if any, who claim any interest in the lands hereinafter mentioned or in any one or more of such lands make claim in person or in writing to the said lands or any of them or to some interest therein to N. A. Hampton, Esq., Special Officer appointed under section 28 of "The Waste Lands Ordinances of 1897, 1899, 1900, and 1903," at his office at Fort, Colombo:

Such Special Officer, in pursuance of the powers vested in him by the said Ordinances, will declare by writing under his hand that the said lands, or such of them as to which no claim has been made, are the property of the Crown.

N. A. HAMPTON,
Special Officer.

Description of the Lands referred to.

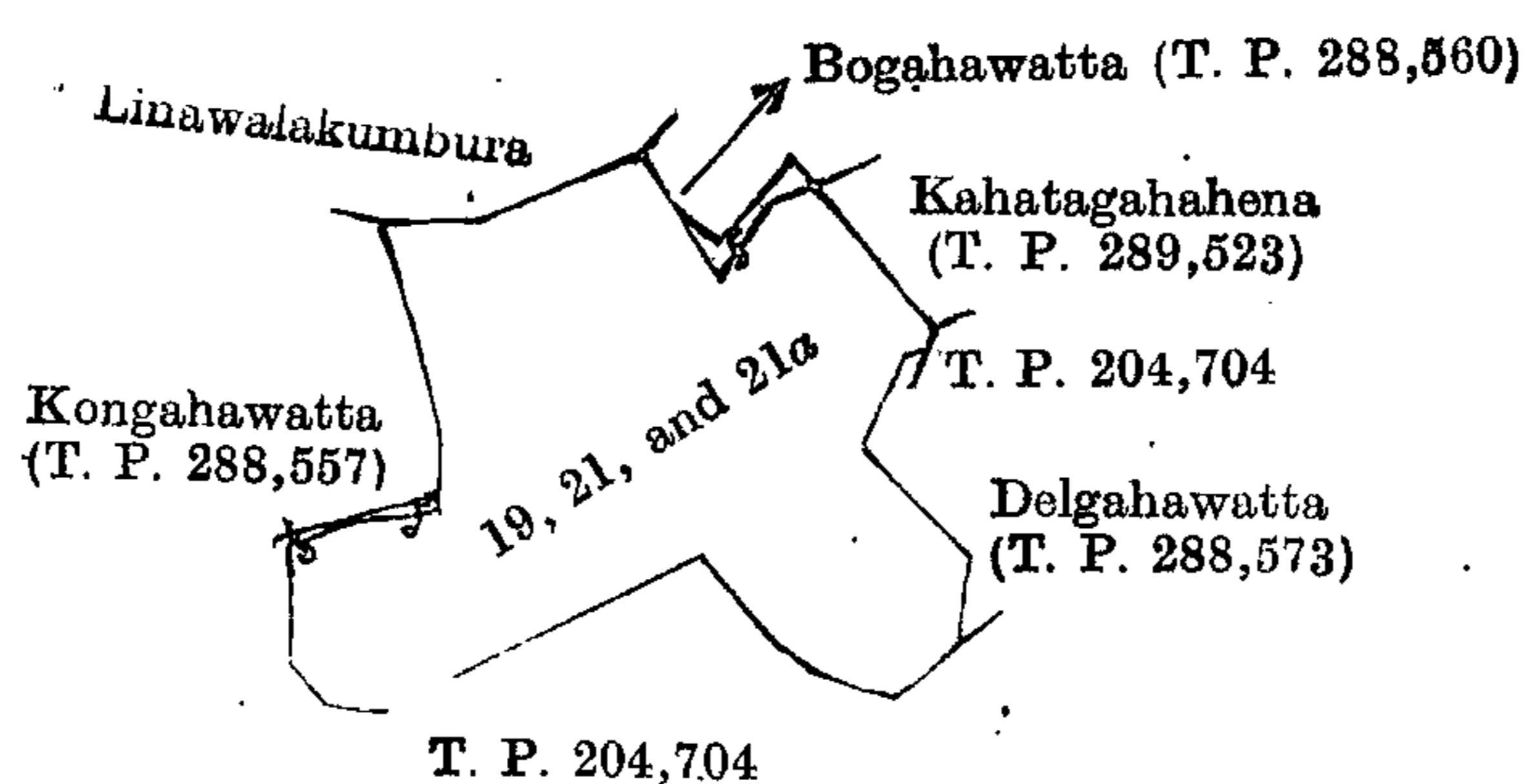
The following lots situated in the village of Kekillapitiya, in the Meda Pattu Korale East of the Katugampola hatpattu of the Kurunegala District, in the North-Western Province, as described in the annexed diagrams:—

I.—Preliminary plan 352.

Situation: Kekillapitiya village in Meda Pattu Korale East of Kurunegala District.

Lot.	Name of Land.	Extent, A. R. P.
19	Kahatagahamulahena	0 0 24
21	Do.	1 0 23
21a	Bogahamulahena	5 3 9½
		7 0 16½

and bounded as follows: on the north by Linwalakumbura claimed by Ediriman Arachchilage Juwan Appuwa and others, Bogahawatta sold by the Crown (T. P. 288,560); on the east by Kahatagahahena sold by the Crown (T. P. 289,523), T. P. 204,704, Delgahawatta sold by the Crown (T. P. 288,573); on the south by T. P. 204,704; on the west by Kongahawatta sold by the Crown (T. P. 288,557).



Surveyor-General's Office,
Colombo, April 7, 1913.

Scale of 8 Chains to an Inch.

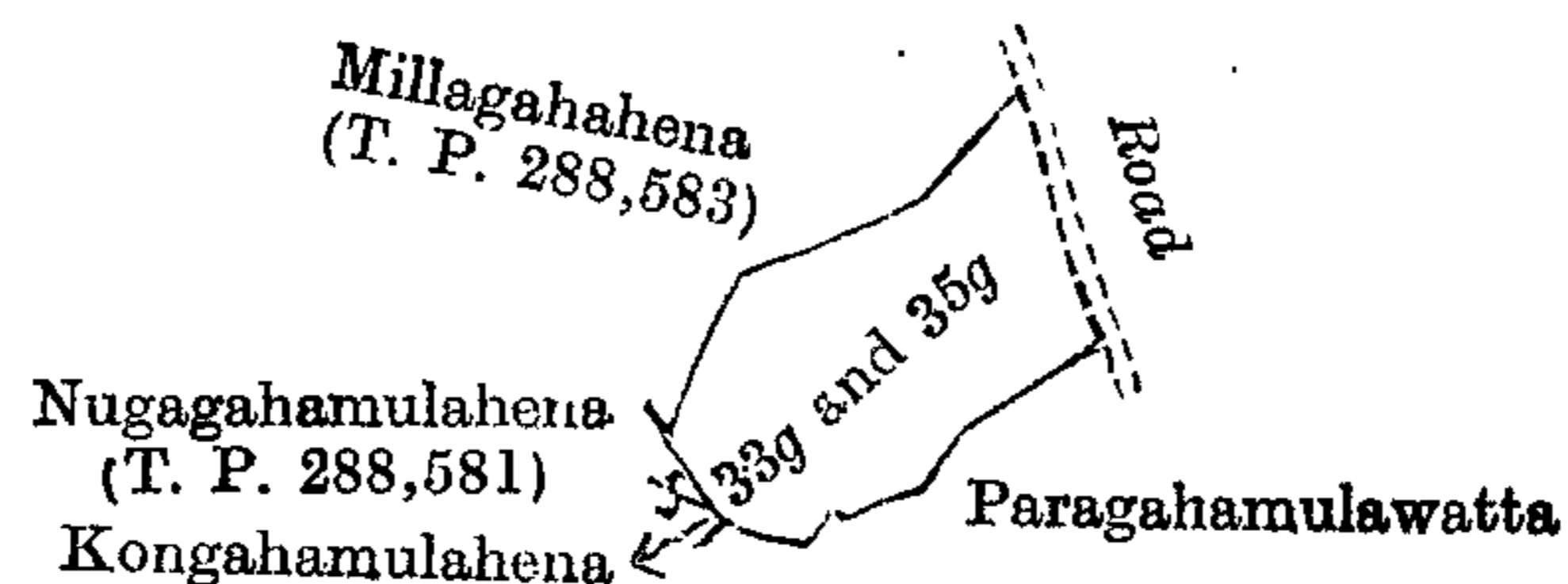
A. H. G. DAWSON,
for Surveyor-General.

II.—Preliminary plan 352.

Situation: Kekillapitiya village in Meda Pattu Korale East of Kurunegala District.

Lot.	Name of Land.	Extent, A. R. P.
33g	Paragahahena	0 1 0
35g	Do.	1 2 11
		1 3 11

and bounded as follows: on the north by Millagahahena sold by the Crown (T. P. 288,583); on the east by a road; on the south by Paragahamulawatta claimed by Juan Appu and others; on the west by Kongahamulahena sold by the Crown, Nugagahamulahena sold by the Crown (T. P. 288,581).



Surveyor-General's Office,
Colombo, April 7, 1913.

Scale of 8 Chains to an Inch.

A. H. G. DAWSON,
for Surveyor-General.

Kurunegala S. O. 176, 1912—1913.

Kurunegala Notice No. 4,906.**Notice under "The Waste Lands Ordinances of 1897, 1899, 1900, and 1903."**

TAKE notice that unless within three months from June 13, 1913, the persons, if any, who claim any interest in the lands hereinafter mentioned or in any one or more of such lands make claim in person or in writing to the said lands or any of them or to some interest therein to N. A. Hampton, Esq., Special Officer appointed under section 28 of "The Waste Lands Ordinances of 1897, 1899, 1900, and 1903," at his office at Fort, Colombo:

Such Special Officer, in pursuance of the powers vested in him by the said Ordinances, will declare by writing under his hand that the said lands or such of them, as to which no claim has been made, are the property of the Crown.

N. A. HAMPTON,
Special Officer.

Description of the Lands referred to.

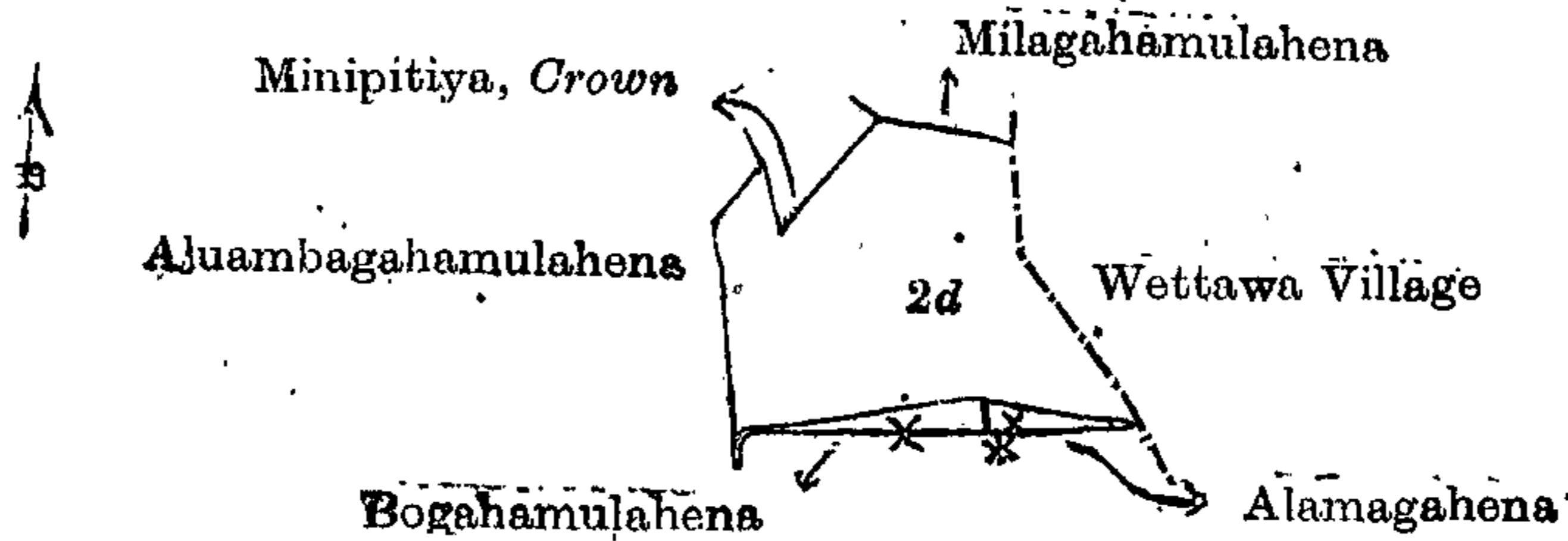
The following lots situated in the village of Bogoda, in the Meda Pattu Korale East of the Katugampola hatpattu of the Kurunegala District, in the North-Western Province, as described in the annexed diagrams:—

I.—Preliminary plan 396.

Situation: Bogoda village in Meda Pattu Korale East of Kurunegala District.

Lot.	Name of Land.	Extent, A. R. P.
2d	Bogodawatta	2 2 6

and bounded as follows: on the north by Minipitiya declared to be the property of the Crown, under the Waste Lands Ordinances, Milagahamulahena sold by the Crown; on the east by the village limit of Wettawa; on the south by Alamagahena sold by the Crown; Bogahamulahena sold by the Crown; on the west by Aluambagahamulahena sold by the Crown.



Surveyor-General's Office,
Colombo, April 16, 1913.

Scale of 8 Chains to an Inch.

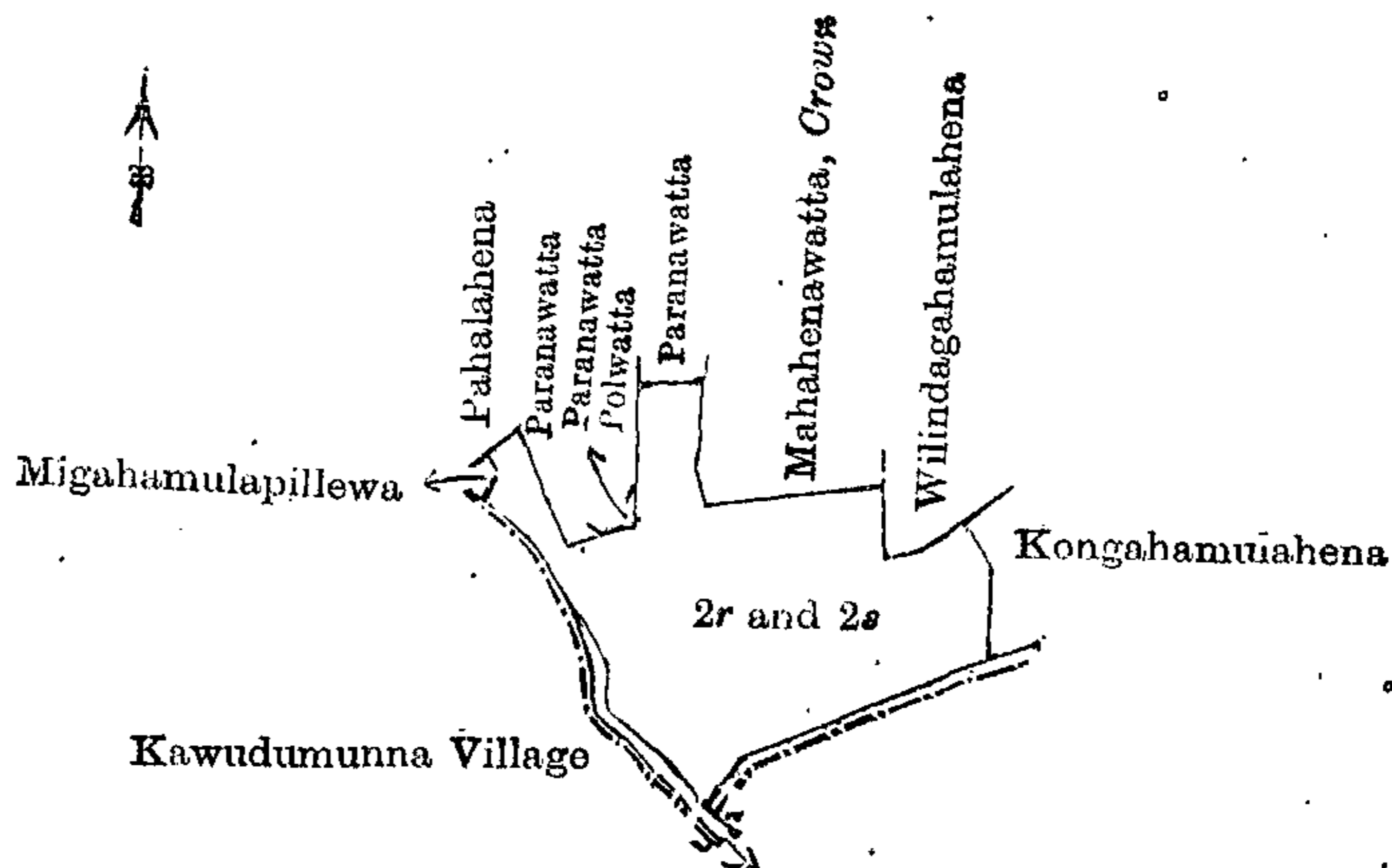
A. H. G. DAWSON,
for Surveyor-General.

II.—Preliminary plan 396. Supplementary sheet 1/17/23-24, 31-32.

Situation: Bogoda village in Meda Pattu Korale East of Kurunegala District.

Lot.	Name of Land.	Extent, A. R. P.
2r	Kolongahamulahena	3 2 24
2s	Do.	0 2 2
		4 0 26

and bounded as follows; on the north by Pahalahena sold by the Crown, Paranawatta claimed by Rajatawa Mottage Nonahamy and others, Polwatta claimed by Herat Mudiyansele Kowrala, Paranawatta claimed by Rajatawa Mottage Nonahamy and others, Mahahenawatta claimed by the Crown, Wilindagahamulahena sold by the Crown; on the east by Kongahamulahena sold by the Crown; on the south by the village limit of Kawudumunne; on the west by the village limit of Kawudumunne, Migahamulapillewa sold by the Crown.



Surveyor-General's Office,
Colombo, April 16, 1913.

Scale of 8 Chains to an Inch.

A. H. G. DAWSON,
for Surveyor-General.

Kurunegala S. O. 177, 1912—1913.

Ratnapura Notice No. 4,907.

Notice under "The Waste Lands Ordinances of 1897, 1899, 1900, and 1903."

TAKE notice that unless within three months from June 13, 1913, the persons, if any, who claim any interest in the lands hereinafter mentioned or in any one or more of such lands or to some interest therein make claim in person or in writing to the said lands or any of them or to some interest therein to H. O. Fox, Esq., Special Officer appointed under section 28 of "The Waste Lands Ordinances of 1897, 1899, 1900, and 1903," at his office at Fort, Colombo:

Such Special Officer, in pursuance of the powers vested in him by the said Ordinances, will declare by writing under his hand that the said lands or such of them, as to which no claim has been made, are the property of the Crown.

H. O. Fox,
Special Officer.

Description of the Lands referred to.

The following lots situated in the village of Kehelowita, in the Palle pattuwa of the Nawadun korale of the Ratnapura District, in the Province of Sabaragamuwa, as described in the annexed diagram:—

Preliminary plan 59.

Situation: Kehelowita village in Nawadun korale of Ratnapura District.

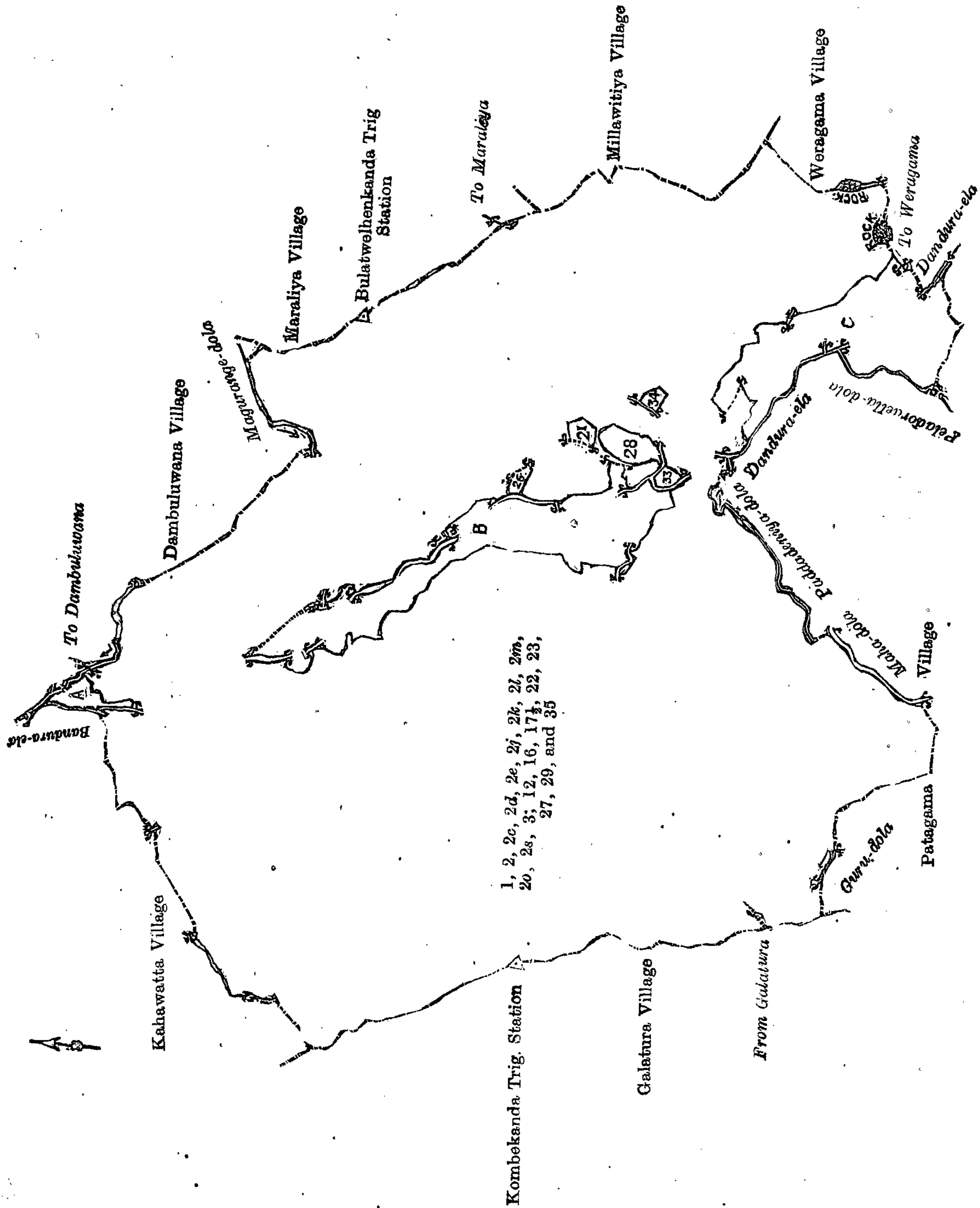
Lot.	Name of Land.	Extent, A. R. P.	Lot.	Name of Land.	Extent, A. R. P.
1	Galwetehehenedeniya	1 2 7		Pillakandawalahena, Dimiyagegulahena, Hindadeniyahena, Miriskanahena	1,487 2 14
2	Digarollahena, Millakandawalahena, Muruthaketiyahena, Beraliyagodaowitahena, Digenehena, Horanamullehena, Getagahalandehena, Liyanawattehena, Halpottahena, Ihalahalpottakumbura, Dambagalpottemukalana, Digarollehewatta, Galwetehena, Kaduruwandolehena, Batalagulanehena, Gonnagasgodellehena, Kadurugahapellessehena, Medaowitegodellewatta, Budugewattehena, Galwalehena, Getagahalandewatta, Kapalakandehena, Kadawetichiwalahena, Elamalpotahena, Kosinnahena, Kauluhena, Hindolanulahena, Gurudolehena, Kalugalehena, Galhena, Hatarahaulahena, Ihalabaliyadeniyahena, Haliyahena, Delkanuwehena, Beraliyagahaowitawatta, Ambagahakumburagodella, Kurahinelapitihena, Annakkagalahena, Annakkagalahanawatta,	0	2c	Muruthaketiyawala	0 0 28
			2d	Millakandawalawatta	0 3 13
			2e	Attalawatta	0 2 10
			2j	Udadigeneismattahena	0 1 17
			2k	Agodawatta <i>alias</i> Makillagawawatta	0 1 32
			2l	Kadawetichhawatta	0 1 34
			2m	Kapulokandahenewatta	0 1 1
			2o	Getagahalandewatta	1 3 18
			2s	Liyanawatta	0 0 26
			3	Mandawamukalana	80 3 30
			12	Ilukowitadeniya	0 3 2
			16	Helpotedeniya	1 1 26
			17½	Mandawemukalana	74 1 30
			22	Kombekandemukalana	50 1 0
			23	Wattehenedeniya	1 2 28
			27	Dandeniya	1 3 8
			29	Ambarayawahena and Mahaelagawawatta	3 0 24
			35	Muganagalpottamukalana	11 2 20
					1,720 1 8

and bounded as follows: on the north by the village limit of Kahawatta, the Bandura-ela, the village limit of Dambuluwana, the Magurange-dola; on the east by the village limit of Maraliya, Bulathwelhenkanda trigonometrical station, the village limit of Millawitiya, the village limit of Weragama, the Dondura-ela; on the south by the village limit of Weragama, the Peladoraella-dola, the Dandura-ela, the Paddadeniya-dola, the Maha-dola, the village limit of Patagama, the Guru-dola; on the west by the village limit of Galatura, the Kombekanda trigonometrical station, the village limit of Galatura.

NOTE.—The following lots lying within the above boundaries are excluded from this notice, and their aggregate acreage of 161 acres 1 rood and 23 perches is not included in the acreage of 1,720 acres 1 rood and 8 perches given above:—

Preliminary plan 59.

Lot.	Name of Land.	Extent, A. R. P.	Lot.	Name of Land.	Extent, A. R. P.
A 1½	Digarolleowita	4 0 15	B 32	Kosinnaowita	1 1 16
A 2a	Digarollewatta	0 2 10	C 2n	Getagahalandewatta	1 0 18
B 2b	Medaowitahenewatta	0 1 4	C 2p	Do.	1 1 0
B 2f	Beraliyagahaowitawatta	0 1 34	C 2q	Do.	0 2 23
B 2g	Annakkagalahanewatta	1 2 14	C 2r	Do.	0 2 26
B 2h	Dimiyagegulanewatta	1 1 29	C 36	Budugewatta, Budugewattekella, Budugewattehena, Liyanagewatta, Delgahawatta, Noragallagewatta	22 1 22
B 4	Aluketiyakumbura	1 0 26	C 37	Horabadaluwa	4 2 26
B 5	Aluketiyeowita	0 1 33	C 38	Manannageowita	1 0 9
B 6	Kadurugahapelessegodella	0 2 37	C 39	Asweddumakumbura	0 0 24
B 7	Medaowita	2 0 28	C 40	Deniyawekekumbura, Delgahakumbura, Aldeniyakumbura, Kaludurayagekumbura, Belimullakumbura, Kaduruppa, Pahalakaduruppa, Peladiralla, Udamalankumbura, Pallemalankumbura	30 2 28
B 8	Medaowita-aswedduma	1 2 38	C 41	Minirangodella	0 1 2
B 9	Muruteketiya and Medaowita	5 3 32	C 42	Dekallegcdella	0 0 32
B 10	Aluketiyawatta	1 2 20	C 43	Egodawatta	5 0 34
B 11	Ilukowitakumbura	3 2 2	C 44	Asweddunegodadeniya	0 3 5
B 13	Ilukowitagodella	0 1 9	2i	Golukehenekellawatta	2 0 26
B 14	Pelpolamanannalagewatta	7 0 32	26	Hindadeniya	1 1 2
B 15	Helpotekumbura	1 0 32	28	Dodangasmullakella, Dodangasmulla, Ambagahakumbura, Udakumbura, Ambarayakumbura	5 1 38
B 17	Beraliyagahaowitawatta	0 3 0	33	Kapalakandewatta	1 1 23
B 18	Beraliyagahaowita	2 2 21	34	Elamalpotakumbura	1 2 2
B 19	Pahala-arawa	0 3 16			161 1 23
B 20	Haliyadeniyeealutwatta, Haliyadeniyahena, Pahalawatta, Pahalawattekella	4 0 3			
B 21	Udaowita, Kosgahawela, Karandagahawela, Mananlagewela	5 3 23			
B 24	Haliyadeniyekumbura, Haliyadeniyepahalakella	2 3 25			
B 25	Hittihamillageipitahawatta, Hittihamillageudahawatta, Mahadagawawatta	23 1 16			
B 30	Godakumbura-arawa	3 1 6			
B 31	Gulangahagodellawatta	1 0 2			



Surveyor-General's Office,
Colombo, November 16, 1912.

Scale of 32 Chains to an Inch.
Ratnapura S. O. 22, 1912—1913.

A. H. G. DAWSON,
for Surveyor-General.

FINAL ORDERS.

Matara S. O. No. 1,624.

Order under Section 4, Sub-section (1), of "The Waste Lands Ordinances of 1897, 1899, 1900, and 1903."

In the matter of the land commonly called or known as Welihenegodabedda, situate in the village of Narandeniya, in the Gangaboda pattu of the Matara District, in the Southern Province, and of "The Waste Lands Ordinances of 1897, 1899, 1900, and 1903."

WHEREAS in pursuance of section 1 of the said Ordinances it was duly declared and notified on September 27, 1912, that if no claim to the land commonly called or known as Welihenegodabedda, situate in the village of Narandeniya, in the Gangaboda pattu of the Matara District, in the Southern Province, containing in extent 2 acres and 34 perches, and shown as lot 5 in preliminary plan 513 and in the annexed diagram, was made to Maxwell MacLagan Wedderburn, Special Officer appointed under section 28 of the said Ordinances, within the period of three months from the date specified in the said notice, such land would be declared the property of the Crown, and dealt with on account of the Crown (*vide* Notice No. 4,541):

And whereas Endris Dias Wellappuli made claim thereto, and Frederick Lewis, Special Officer appointed under section 28 of the said Ordinances, made due inquiry into such claim, and whereas the said claimant and I came to an agreement in writing dated February 1, 1913, concerning the said land, under section 4, sub-section (1), of the said Ordinances, whereby it was agreed that the said claimant should be declared the purchaser of the said land upon payment, on or before March 1, 1913, to the Assistant Government Agent of Matara, of a sum of Fifty-two Rupees and Fifty-six Cents (Rs. 52·56) only, as the purchase amount of the said land, and whereas the said amount has been duly paid by the said claimant, he is hereby, in pursuance of the agreement afore-mentioned, declared to be the purchaser of the said land, as more fully described herein below.

Description of the Land referred to.

The following lot situated in the village of Narandeniya, in the Gangaboda pattu of the Matara District, in the Southern Province, as described in the annexed diagram:—

I.—Preliminary plan 513.

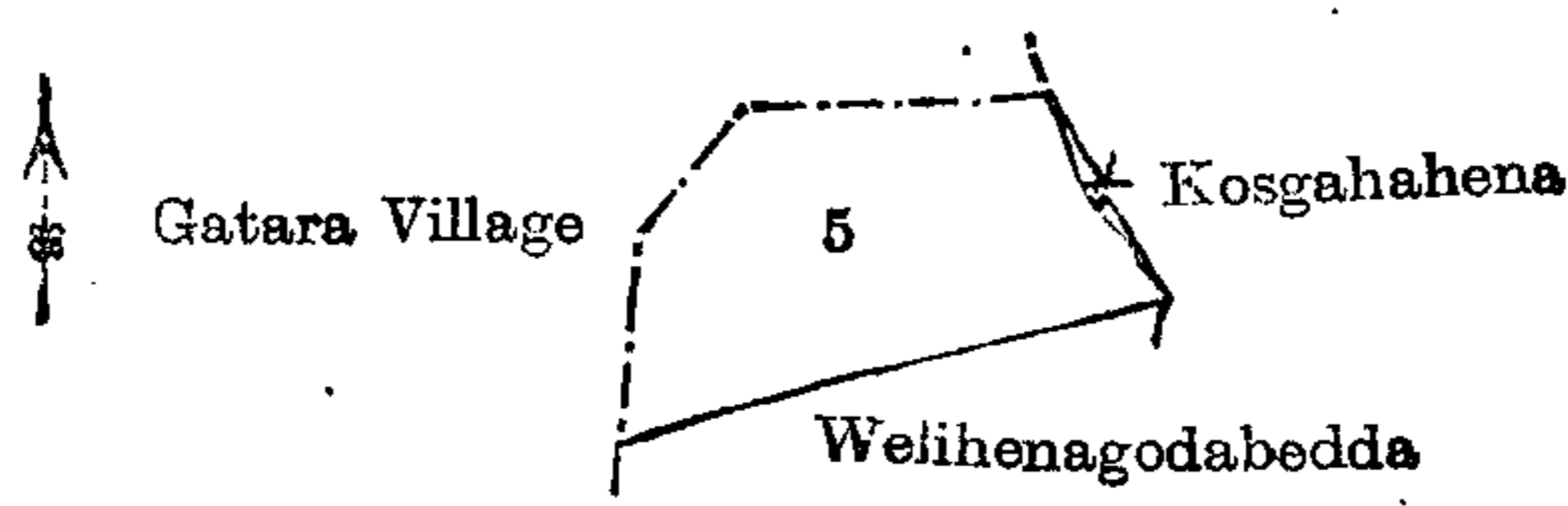
Situation: Narandeniya village in Gangaboda pattu of Matara District.

Lot.	Name of Land.	Extent, A. R. P.
5	Welihenagodabedda	2 0 34

and bounded as follows: on the north by the village limit of Gatara; on the east by Kosgahahena sold by the Crown; on the south by Welihenagodabedda sold by the Crown; on the west by the village limit of Gatara.

April 25, 1913.

FREDERICK LEWIS,
Special Officer.



Surveyor-General's Office,
Colombo, July 19, 1912.

Scale of 8 Chains to an Inch.

A. H. G. DAWSON,
for Surveyor-General.

Hambantota S. O. No. 924.

Order under Section 4, Sub-section (1), of "The Waste Lands Ordinances of 1897, 1899, 1900, and 1903," admitting Land to be Private Property.

In the matter of the land commonly called or known as Gurugodellahena, situate in the village of Udagomadiya, in the West Giruwa pattu of the Hambantota District, in the Southern Province, and of "The Waste Lands Ordinances of 1897, 1899, 1900, and 1903."

WHEREAS in pursuance of section 1 of the said Ordinances it was duly notified in March 12, 1909, that if no claim to the land commonly called or known as Gurugodellahena, situate in the village of Udagomadiya, in the West Giruwa pattu of the Hambantota District, in the Southern Province, containing in extent 3 acres 1 rood and 3 perches, and shown as lot 2y in preliminary plan 195 and in the annexed diagram, was made to Walter Ernest Wait, Special Officer appointed under section 28 of the said Ordinances, within the period of three months from the date specified in such notice, such land would be declared the property of Crown and dealt with on account of the Crown (*vide* Notice No. 3,367):

And whereas (1) Urubokkegamage Don Mathis, (2) ditto Davith, (3) Malawige Siman Hamy made claim thereto, and I, Walter Ernest Wait, Special Officer appointed under section 28 of the said Ordinances, made due inquiry into such claim, I, with the consent of His Excellency the Governor, do hereby admit the claim of the said claimants to the said land, as more fully described herein below, under section 4, sub-section (1), of the said Ordinances.

Description of the Land referred to.

The following lot situated in the village of Udagomadiya, in the West Giruwa pattu of the Hambantota District, in the Southern Province, as described in the annexed diagram:—

Preliminary plan 195.

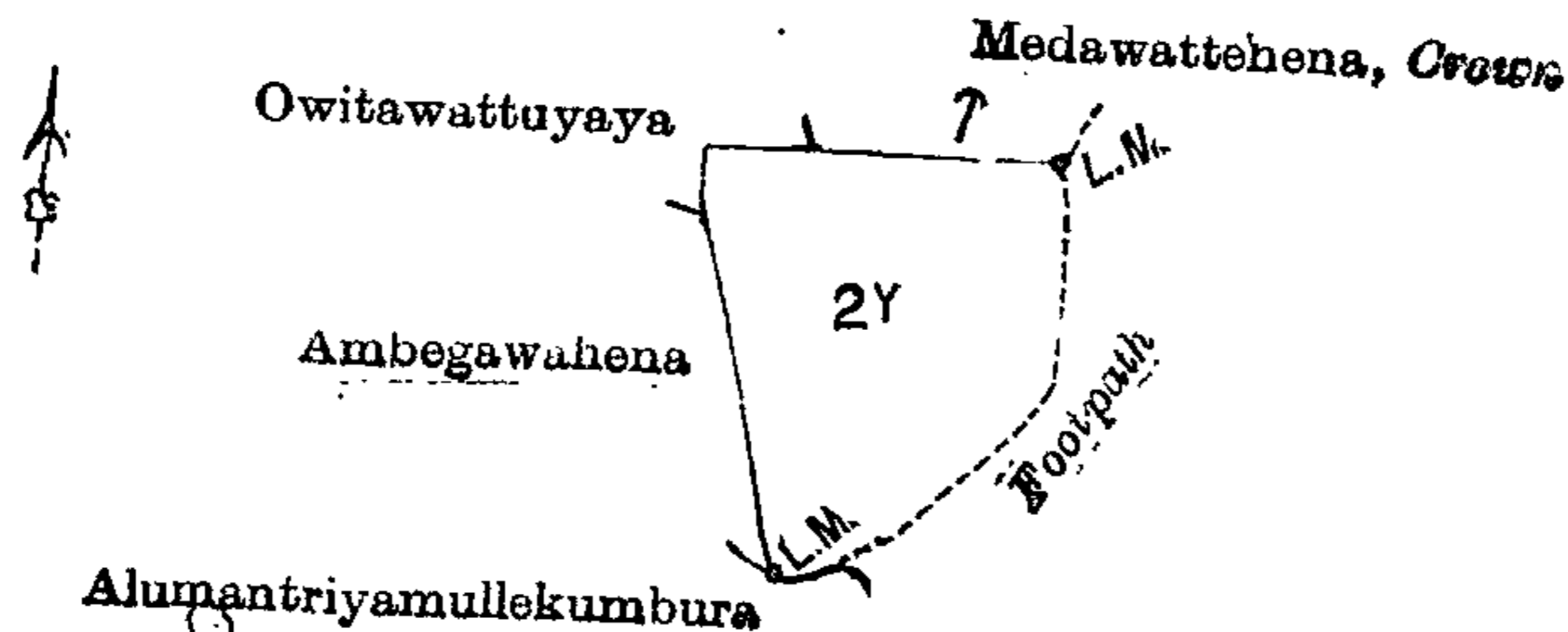
Situation: Udagomadiya village in West Giruwa pattu of Hambantota District.

Lot.	Name of Land.	Extent, A. R. P.
2y	Gurugodellahena	3 1 3

and bounded as follows: on the north by Owitawattuyaya (private), Medawattehena to be declared the property of the Crown under the Waste Lands Ordinances; on the east by a footpath; on the south by Alumantriyamullekumbura (private); on the west by Ambegawahena to be declared the property of Manchanayaka Jayawardena Don Davith and others under the Waste Lands Ordinances, Owitawattuyaya (private).

February 27, 1913.

W. E. WAIT,
Special Officer.



Surveyor-General's Office,
Colombo, January 31, 1913.

Scale of 8 Chains to an Inch.

A. H. G. DAWSON,
for Surveyor-General.

Hambantota S. O. No. 925.**Order under Section 4, Sub-section (1), of "The Waste Lands Ordinances of 1897, 1899, 1900, and 1903," admitting Land to be Private Property.**

In the matter of the land commonly called or known as Netalagawakoratuwa, situate in the village of Udagomadiya, in the West Giruwa pattu of the Hambantota District, in the Southern Province, and of "The Waste Lands Ordinances of 1897, 1899, 1900, and 1903."

WHEREAS in pursuance of section 1 of the said Ordinances it was duly notified on March 12, 1909, that if no claim to the land commonly called or known as Netalagawakoratuwa, situate in the village of Udagomadiya, in the West Giruwa pattu of the Hambantota District, in the Southern Province, containing in extent 2 acres 3 roods and 10 perches, and shown as lot 2v in preliminary plan 195 and in the annexed diagram, was made to Walter Ernest Wait, Special Officer appointed under section 28 of the said Ordinances, within the period of three months from the date specified in such notice, such land would be declared the property of Crown and dealt with on account of the Crown (*vide* Notice No. 3,367):

And whereas Banagalage Dowan made claim thereto, and I, Walter Ernest Wait, Special Officer appointed under section 28 of the said Ordinances, made due inquiry into such claim, I, with the consent of His Excellency the Governor, do hereby admit the claim of the said claimant to the said land, as more fully described herein below, under section 4, sub-section (1), of the said Ordinances.

Description of the Land referred to.

The following lot situated in the village of Udagomadiya, in the West Giruwa pattu of the Hambantota District, in the Southern Province, as described in the annexed diagram:—

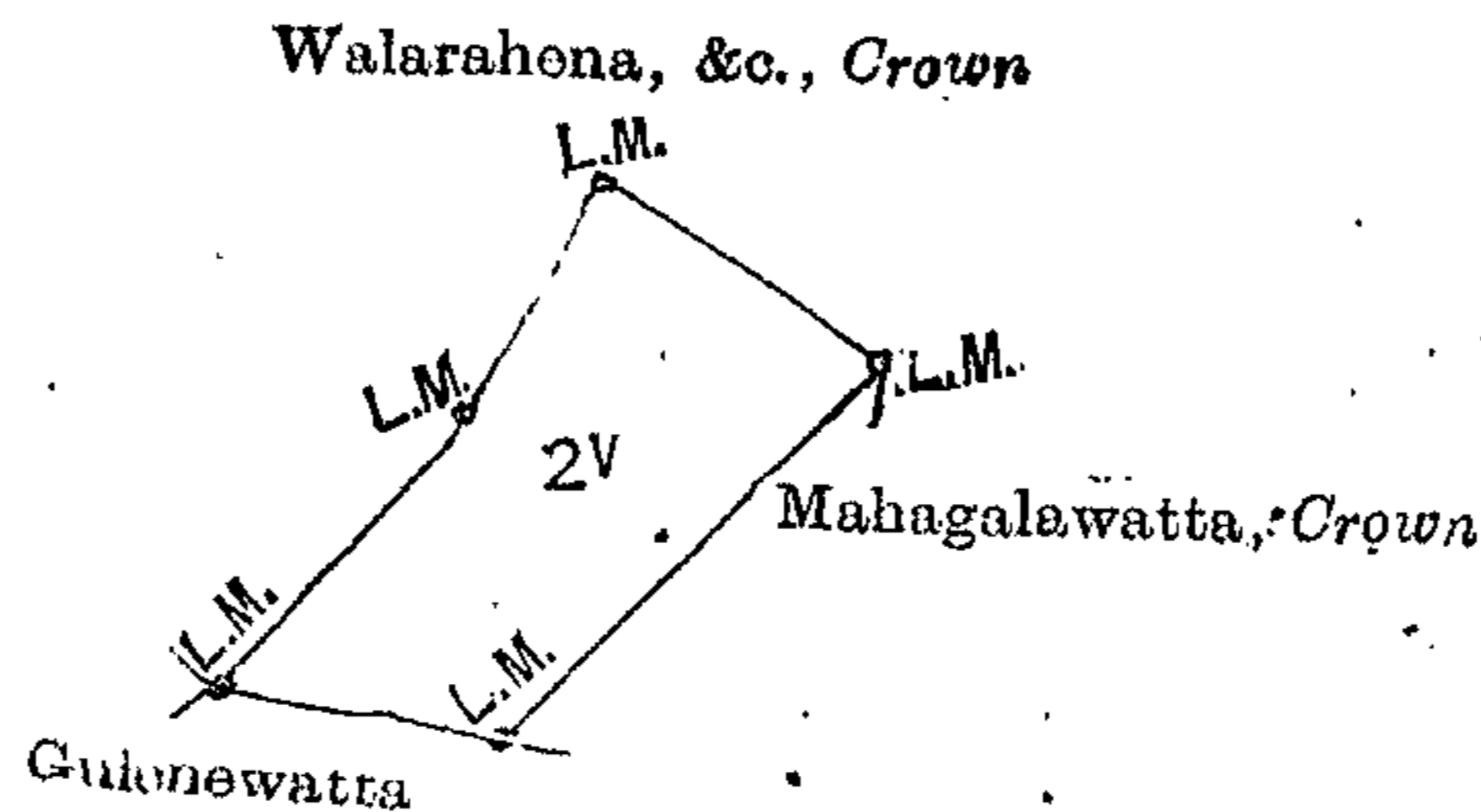
Preliminary plan 195.

Situation: Udagomadiya village in West Giruwa pattu of Hambantota District.

Lot.	Name of Land.	Extent, A. R. P.
2v	Netalagawakoratuwa	2 3 10

and bounded as follows: on the north by Walarahena, &c., to be declared the property of the Crown under the Waste Lands Ordinances; on the east by Mahagalawatta to be declared the property of the Crown under the Waste Lands Ordinances; on the south by Gulenewatta (private); on the west by Walarahena, &c., to be declared the property of the Crown under the Waste Lands Ordinances.

February 27, 1913.

W. E. WAIT,
Special Officer.Surveyor-General's Office,
Colombo, January 31, 1913.

Scale of 8 Chains to an Inch.

A. H. G. DAWSON,
for Surveyor-General.**Hambantota S. O. No. 926.****Order under Section 4, Sub-section (1), of "The Waste Lands Ordinances of 1897, 1899, 1900, and 1903," admitting Land to be Private Property.**

In the matter of the land commonly called or known as Ittagalahena, situate in the village of Udagomadiya, in the West Giruwa pattu of the Hambantota District, in the Southern Province, and of "The Waste Lands Ordinances of 1897, 1899, 1900, and 1903."

WHEREAS in pursuance of section 1 of the said Ordinances it was duly notified on March 12, 1909, that if no claim to the land commonly called or known as Ittagalahena, situate in the village of Udagomadiya, in the West Giruwa pattu of the Hambantota District, in the Southern Province, containing in extent 5 acres 3 roods and 8 perches, and shown as lot 2z in preliminary plan 195 and in the annexed diagram, was made to Walter Ernest Wait, Special Officer appointed under section 28 of the said Ordinances, within the period of three months from the date specified in such notice, such land would be declared the property of Crown and dealt with on account of the Crown (*vide* Notice No. 3,367):

And whereas (1) Amarakonge Dissanhamy, (2) ditto Matheshamy, (3) Yakgahawitage Babehamy made claim thereto, and I, Walter Ernest Wait, Special Officer appointed under section 28 of the said Ordinances, made due inquiry into such claim, I, with the consent of His Excellency the Governor, do hereby admit the claim of the said claimants to the said land, as more fully described herein below, under section 4, sub-section (1), of the said Ordinances.

Description of the Land referred to.

The following lot situated in the village of Udagomadiya, in the West Giruwa pattu of the Hambantota District, in the Southern Province, as described in the annexed diagram:—

Preliminary plan 195.

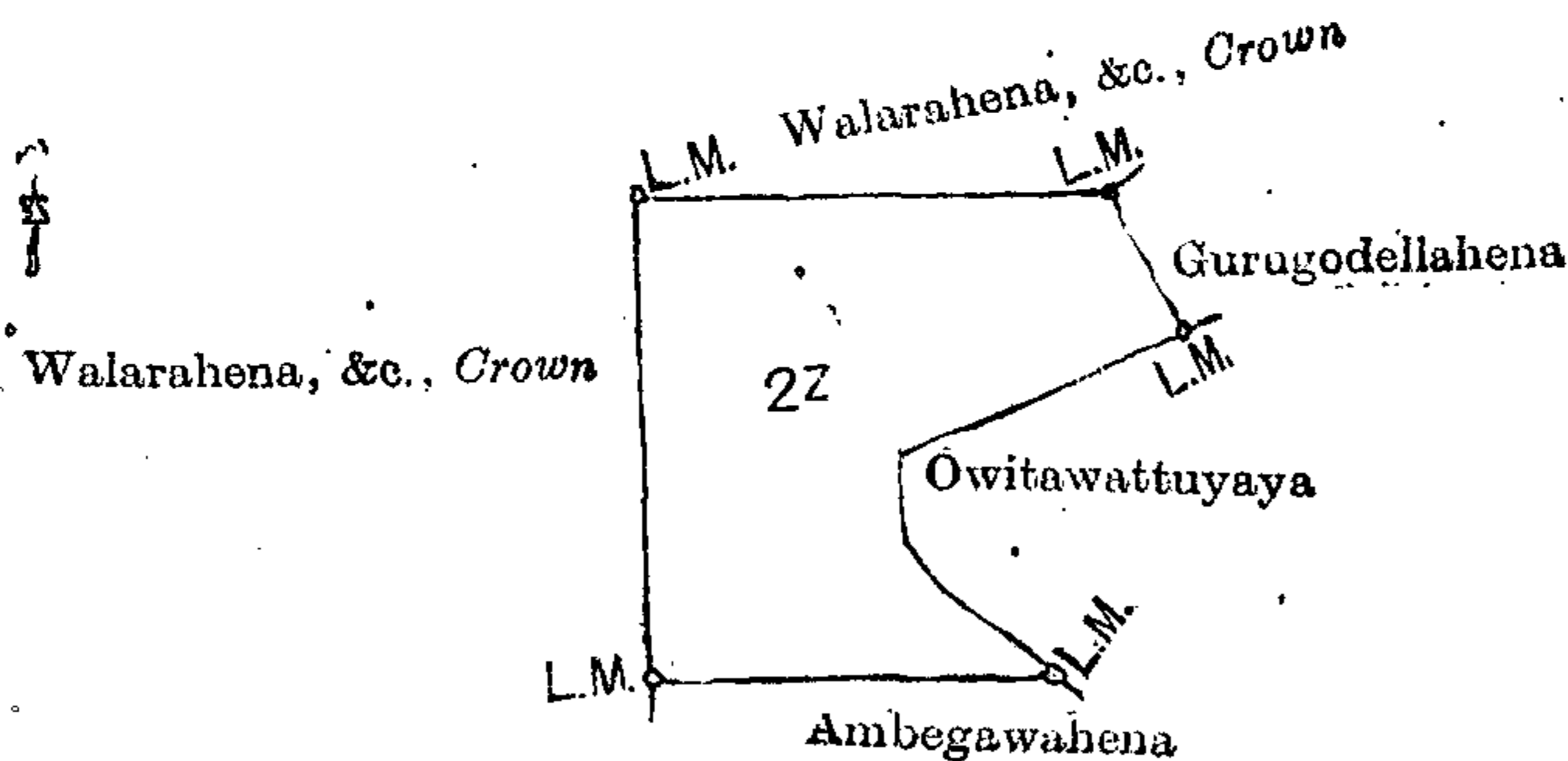
Situation: Udagomadiya village in West Giruwa pattu of Hambantota District.

Lot.	Name of Land.	Extent, A. R. P.
2z	Ittagalahena	5 3 8

and bounded as follows: on the north by Walarahena to be declared the property of the Crown under the Waste Lands Ordinances; on the east by Gurugodellahena to be declared the property of Gama-achcharige Don Lewishami under the Waste Lands Ordinances; Owitawattuyaya (private); on the south by Ambegayahena to be declared the property of Manchanayaka Jayawardena Don Davith and others under the Waste Lands Ordinances; on the west by Walarahena, &c., to be declared the property of the Crown under the Waste Lands Ordinances.

February 27, 1913.

W. E. WAIT,
Special Officer.



Surveyor-General's Office,
Colombo, January 31, 1913.

Scale of 8 Chains to an Inch.

A. H. G. DAWSON,
for Surveyor-General.

Hambantota S. O. No. 927.

Order under Section 4, Sub-section (1), of "The Waste Lands Ordinances of 1897, 1899, 1900, and 1903," admitting Land to be Private Property.

In the matter of the land commonly called or known as Komegawahena, situate in the village of Udagomadiya, in the West Giruwa pattu of the Hambantota District, in the Southern Province, and of "The Waste Lands Ordinances of 1897, 1899, 1900, and 1903."

WHEREAS in pursuance of section 1 of the said Ordinances it was duly notified on March 12, 1909, that if no claim to the land commonly called or known as Komegawahena, situate in the village of Udagomadiya, in the West Giruwa pattu of the Hambantota District, in the Southern Province, containing in extent 3 acres and 3 roods, and shown as lot 2n in preliminary plan 195, and in the annexed diagram, was made to Walter Ernest Wait, Special Officer appointed under section 28 of the said Ordinances, within the period of three months from the date specified in such notice, such land would be declared the property of Crown, and dealt with on account of the Crown (*vide* Notice No. 3,367):

And whereas (1) Andreas Wickrama Gunaratne, (2) Don Davith Abeywickrama Wijesekera made claim thereto, and I, Walter Ernest Wait, Special Officer appointed under section 28 of the said Ordinances, made due inquiry into such claim, I, with the consent of His Excellency the Governor, do hereby admit the claim of the said claimants to the said land, as more fully described herein below, under section 4, sub-section (1), of the said Ordinances.

Description of the Land referred to.

The following lot situated in the village of Udagomadiya, in the West Giruwa pattu of the Hambantota District, in the Southern Province, as described in the annexed diagram:—

Preliminary plan 195.

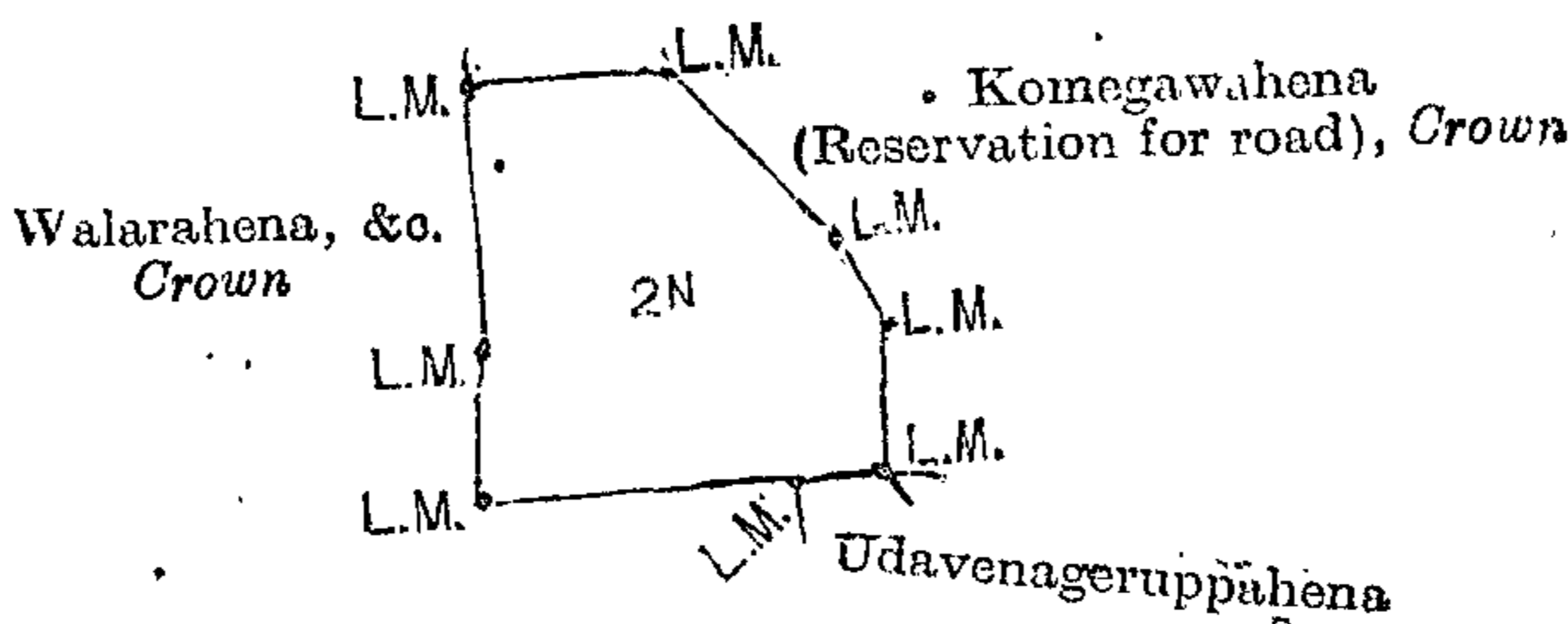
Situation: Udagomadiya village in West Giruwa pattu of Hambantota District.

Lot.	Name of Land.	Extent, A. R. P.
2n	Komegawahena	3 3 0

and bounded as follows: on the north and east by Komegawahena (reservation for road) to be declared the property of the Crown under the Waste Lands Ordinances; on the south by Udavenageruppahena to be declared the property of the Koralage Luwinis under the Waste Lands Ordinances, Walarahena, &c., to be declared the property of the Crown under the Waste Lands Ordinances; on the west by Walarahena, &c., to be declared the property of the Crown under the Waste Lands Ordinances.

W. E. WAIT,
Special Officer.

February 27, 1913.



Surveyor-General's Office,
Colombo, January 31, 1913.

Scale of 8 Chains to an Inch.

A. H. G. DAWSON,
for Surveyor-General.

Hambantota S. O. No. 928.

Order under Section 4, Sub-section (1), of "The Waste Lands Ordinances of 1897, 1899, 1900, and 1903," admitting Land to be Private Property.

In the matter of the land commonly called or known as Udavenageruppahena, situate in the village of Udagomadiya, in the West Giruwa pattu of the Hambantota District, in the Southern Province, and of "The Waste Lands Ordinances of 1897, 1899, 1900, and 1903."

WHEREAS in pursuance of section 1 of the said Ordinances it was duly notified on March 12, 1909, that if no claim to the land commonly called or known as Udavenageruppahena, situate in the village of Udagomadiya, in the West Giruwa pattu of the Hambantota District, in the Southern Province, containing in extent 2 acres and 28 perches, and shown as lot 2k in preliminary plan 195, and in the annexed diagram, was made to Walter Ernest Wait, Special Officer appointed under section 28 of the said Ordinances, within the period of three months from the date specified in such notice, such land would be declared the property of the Crown, and dealt with on account of the Crown (*vide* Notice No. 3,367):

And whereas Koralage Luwinis made claim thereto, and I, Walter Ernest Wait, Special Officer appointed under section 28 of the said Ordinances, made due inquiry into such claim, I, with the consent of His Excellency the Governor, do hereby admit the claim of the said claimant to the said land, as more fully described herein below, under section 4, sub-section (1), of the said Ordinances.

Description of the Land referred to.

The following lot situated in the village of Udagomadiya, in the West Giruwa pattu of the Hambantota District, in the Southern Province, as described in the annexed diagram :—

Preliminary plan 195.

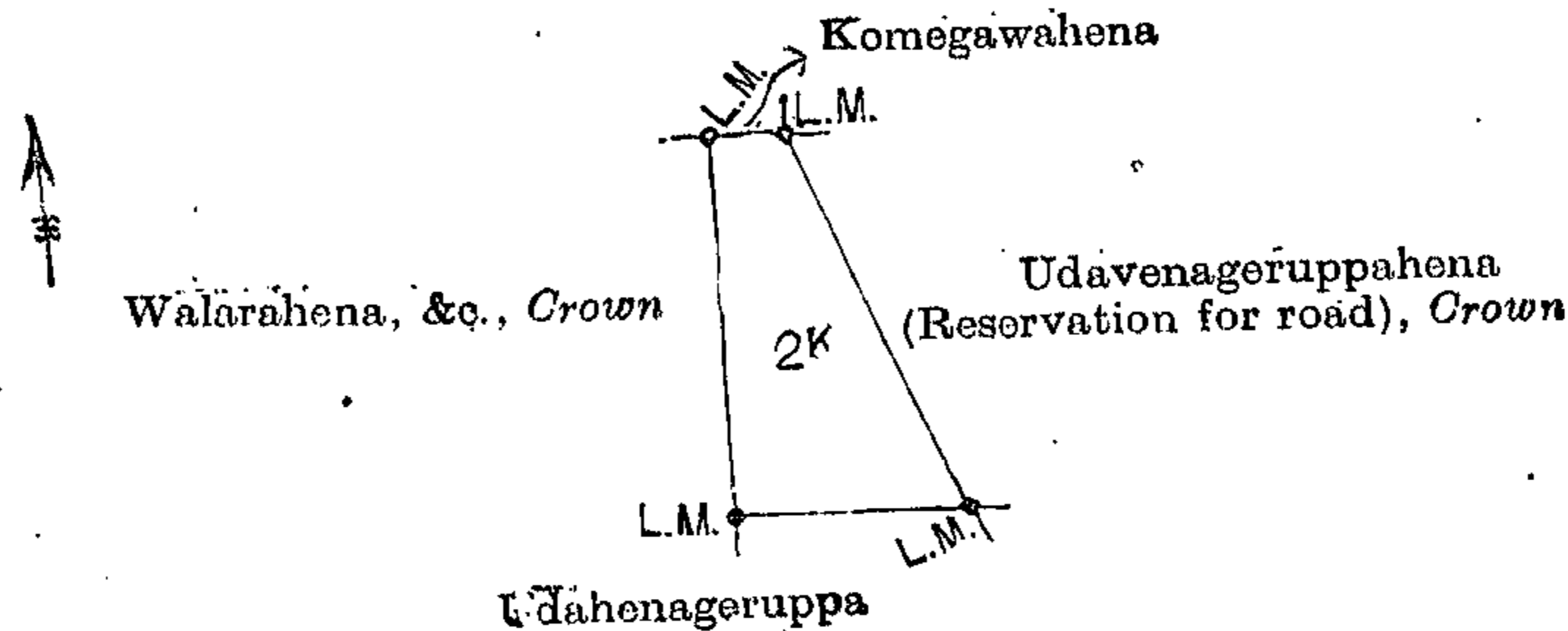
Situation : Udagomadiya village in West Giruwa pattu of Hambantota District.

Lot.	Name of Land.	Extent, A. R. P.
2k	Udavenageruppahena	2 0 28

and bounded as follows : on the north by Komegawahena to be declared the property of Andreas Wickrama Guneratna and another under the Waste Lands Ordinances ; on the east by Udavenageruppahena (reservation for road) to be declared the property of the Crown under the Waste Lands Ordinances ; on the south by Udahenageruppa to be declared the property of Dionisius Abeyesundara Weerasingha and another under the Waste Lands Ordinances ; on the west by Walarahena, &c., to be declared the property of the Crown under the Waste Lands Ordinances.

W. E. WAIT,
Special Officer.

February 27, 1913.



Surveyor-General's Office,
Colombo, January 31, 1913.

Scale of 8 Chains to an Inch.

A. H. G. DAWSON,
for Surveyor-General.

Hambantota S. O. No. 929.

Order under Section 4, Sub-section (1), of "The Waste Lands Ordinances of 1897, 1899, 1900, and 1903," admitting Lands to be Private Property.

In the matter of the lands commonly called or known as Walarahena, Walaruwatta *alias* Komegawakoratuwa, situate in the village of Udagomadiya, in the West Giruwa pattu of Hambantota District, in the Southern Province, and of "The Waste Lands Ordinances of 1897, 1899, 1900, and 1903."

WHEREAS in pursuance of section 1 of the said Ordinances it was duly notified on March 12, 1909, that if no claim to the lands commonly called or known as Walarahena, Walaruwatta *alias* Komegawakoratuwa, situate in the village of Udagomadiya, in the West Giruwa pattu of Hambantota District, in the Southern Province, containing in extent 4 acres and 7 perches, and shown as lots 2ab and 8 in preliminary plan 195 and in the annexed diagram, was made to Walter Ernest Wait, Special Officer appointed under section 28 of the said Ordinances, within the period of three months from the date specified in such notice, such lands would be declared the property of Crown and dealt with on account of the Crown (*vide* Notice No. 3,367) :

And whereas (1) Kankanana Patiranage Don Andris, (2) Urubokkegamage Don Mathis, (3) ditto Davith, (4) Malawige Siman Hamy made claim thereto, and I, Walter Ernest Wait, Special Officer appointed under section 28 of the said Ordinances, made due inquiry into such claim, I, with the consent of His Excellency the Governor, do hereby admit the claim of the said claimants to the said lands, as more fully described herein below, under section 4, sub-section (1), of the said Ordinances.

Description of the Lands referred to.

The following lots situated in the village of Udagomadiya, in the West Giruwa pattu of the Hambantota District, in the Southern Province, as described in the annexed diagram :—

Preliminary plan 195.

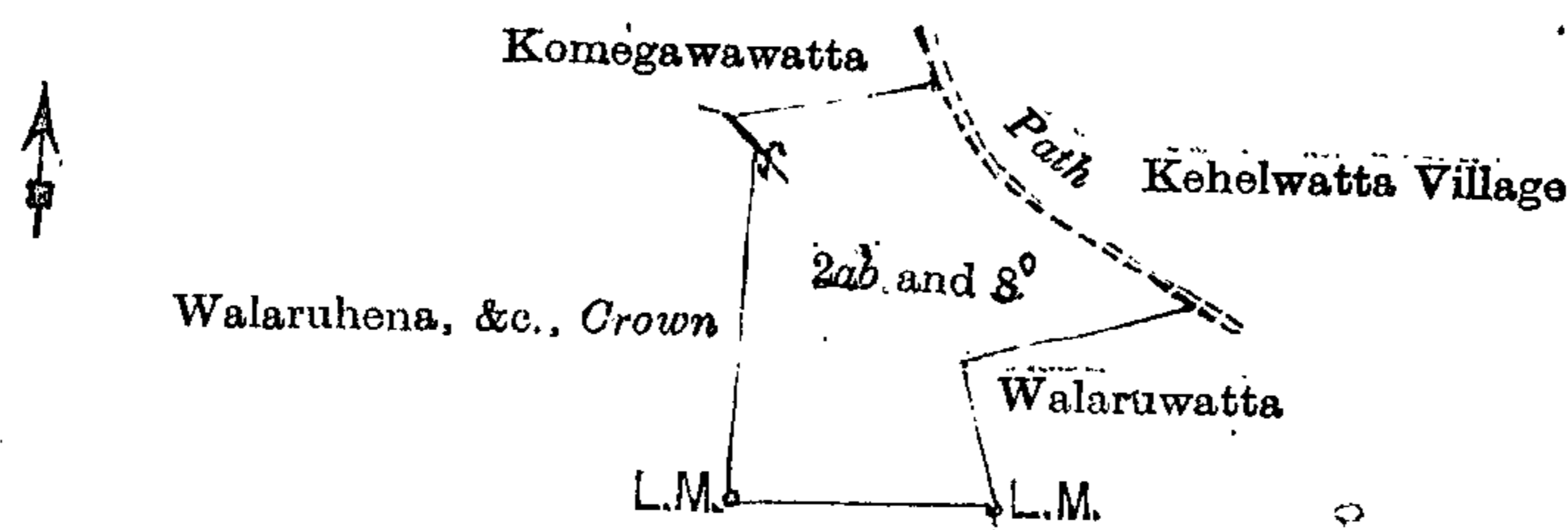
Situation : Udagomadiya village in West Giruwa pattu of Hambantota District.

Lot.	Name of Land.	Extent, A. R. P.
2ab	Walarahena	2 0 24
8	Walaruwatta <i>alias</i> Komegawakoratuwa	1 3 23
		4 0 7

and bounded as follows : on the north by Komegawawatta claimed by Udugangoda Patiranage Siman ; on the east by a path, Walaruwatta claimed by Kankanana Patiranage Andris ; on the south and west by Walaruhena, &c., to be declared the property of the Crown under the Waste Lands Ordinances.

W. E. WAIT,
Special Officer.

February 27, 1913.



Surveyor-General's Office,
Colombo, January 31, 1913.

Scale of 8 Chains to an Inch.

A. H. G. DAWSON,
for Surveyor-General.

Hambantota S. O. No. 930.**Order under Section 4, Sub-section (1), of "The Waste Lands Ordinances of 1897, 1899, 1900, and 1903," admitting Land to be Private Property.**

In the matter of the land commonly called or known as Mahalahena, situate in the village of Udagomadiya, in the West Giruwa pattu of the Hambantota District, in the Southern Province, and of "The Waste Lands Ordinances of 1897, 1899, 1900, and 1903."

WHEREAS in pursuance of section 1 of the said Ordinances it was duly notified on March 12, 1909, that if no claim to the land commonly called or known as Mahalahena, situate in the village of Udagomadiya, in the West Giruwa pattu of the Hambantota District, in the Southern Province, containing in extent 3 acres 3 roods and 39 perches, and shown as lot 2w in preliminary plan 195, and in the annexed diagram, was made to Walter Ernest Wait, Special Officer appointed under section 28 of the said Ordinances, within the period of three months from the date specified in such notice, such land would be declared the property of Crown, and dealt with on account of the Crown (*vide* Notice No. 3,367):

And whereas (1) Atanda Patiranage Davith, (2) ditto Don Andris made claim thereto, and I, Walter Ernest Wait, Special Officer appointed under section 28 of the said Ordinances, made due inquiry into such claim, I, with the consent of His Excellency the Governor, do hereby admit the claim of the said claimants to the said land, as more fully described herein below, under section 4, sub-section (1), of the said Ordinances.

Description of the Land referred to.

The following lot situated in the village of Udagomadiya, in the West Giruwa pattu of the Hambantota District, in the Southern Province, as described in the annexed diagram:—

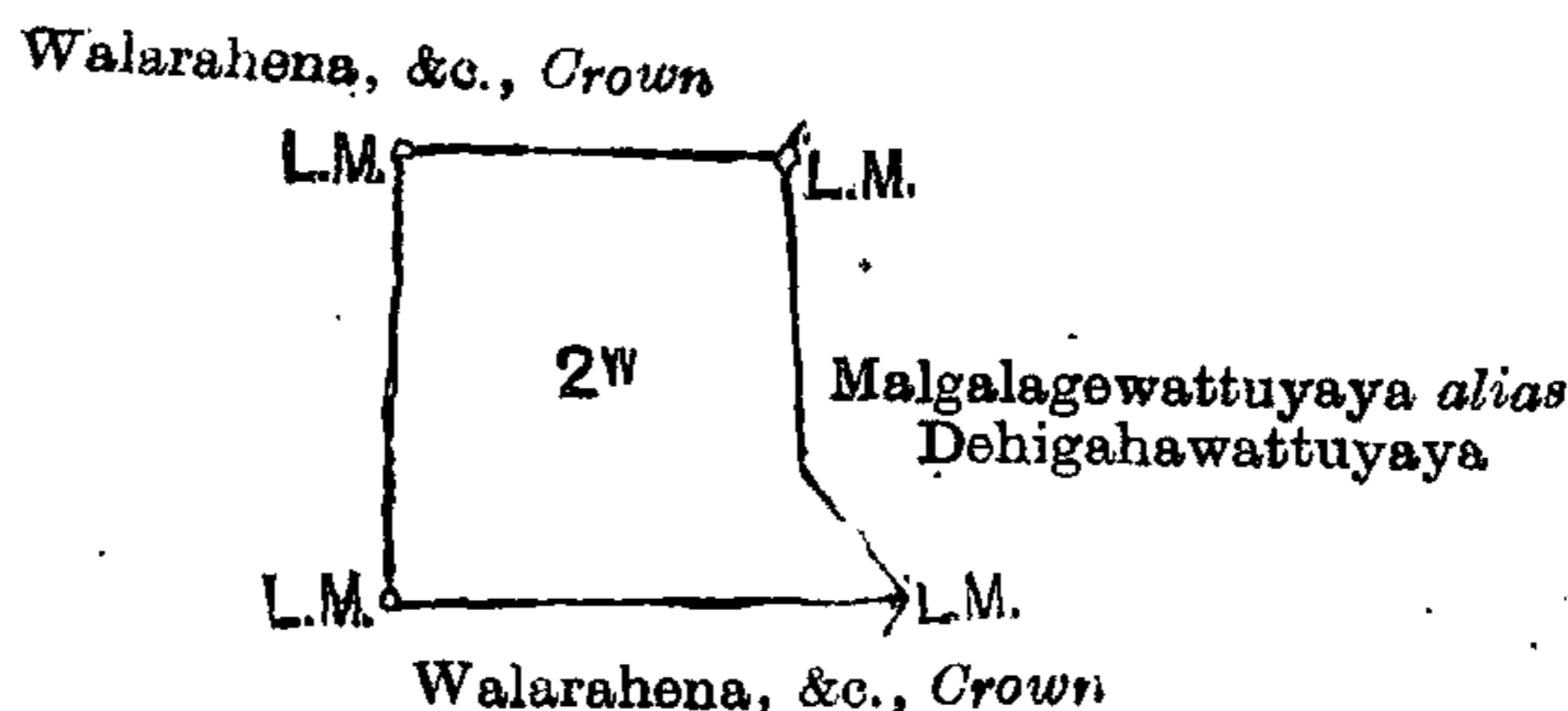
Preliminary plan 195.

Situation; Udagomadiya village in West Giruwa pattu of Hambantota District.

Lot.	Name of Land.	Extent, A. R. P.
2w	Mahalahena	3 3 39

and bounded as follows: on the north by Walarahena to be declared the property of the Crown under the Waste Lands Ordinances; on the east by Malgalagewattuyaya *alias* Dehigahawattuyaya (private); on the south and west by Walarahena to be declared the property of the Crown under the Waste Lands Ordinances.

February 27, 1913.

W. E. WAIT,
Special Officer.Surveyor-General's Office,
Colombo, January 31, 1913.

Scale of 8 Chains to an Inch.

A. H. G. DAWSON,
for Surveyor-General.**Kurunegala S. O. No. 589.****Order under Section 2 of "The Waste Lands Ordinances of 1897, 1899, 1900, and 1903," declaring Lands to be Crown Property.**

In the matter of the lands commonly called or known as Wattedehena, Waduwannewewawekanda (part of bund), Wewaihalahena, &c., situate in the village of Waduwannegama, in the Mahagalboda Egoda korale of the Hiriyala hatpattu of the Kurunegala District, in the North-Western Province, and of "The Waste Lands Ordinances of 1897, 1899, 1900, and 1903."

THE notice required by section 1 of "The Waste Lands Ordinances of 1897, 1899, 1900, and 1903," having been duly published in manner prescribed by that section in respect of the above-named lands (*vide* Notice No. 4,715), and no claim having been made to the said lands or to any interest therein within the period of three months from the date specified in the said notice, I, John Murray Davies, Special Officer appointed under section 28 of the said Ordinances, under and by virtue of the powers vested in me in that behalf by section 2 of the said Ordinances, do hereby, on April 30, 1913, order and declare that the said land, as more fully described herein below, situate in the village of Waduwannegama, in the Mahagalboda Egoda korale of the Hiriyala hatpattu of the Kurunegala District, in the North-Western Province, and shown as lots 3544, 3544a, 3546, 3546a, 3546½, 3548, 3548½, 9957, 9960, 9962, 9961 in preliminary plans 537 and 1,993, and in the annexed diagrams, and containing in extent 68 acres 1 rood and 7 perches, are the property of the Crown.

Description of the Lands referred to.

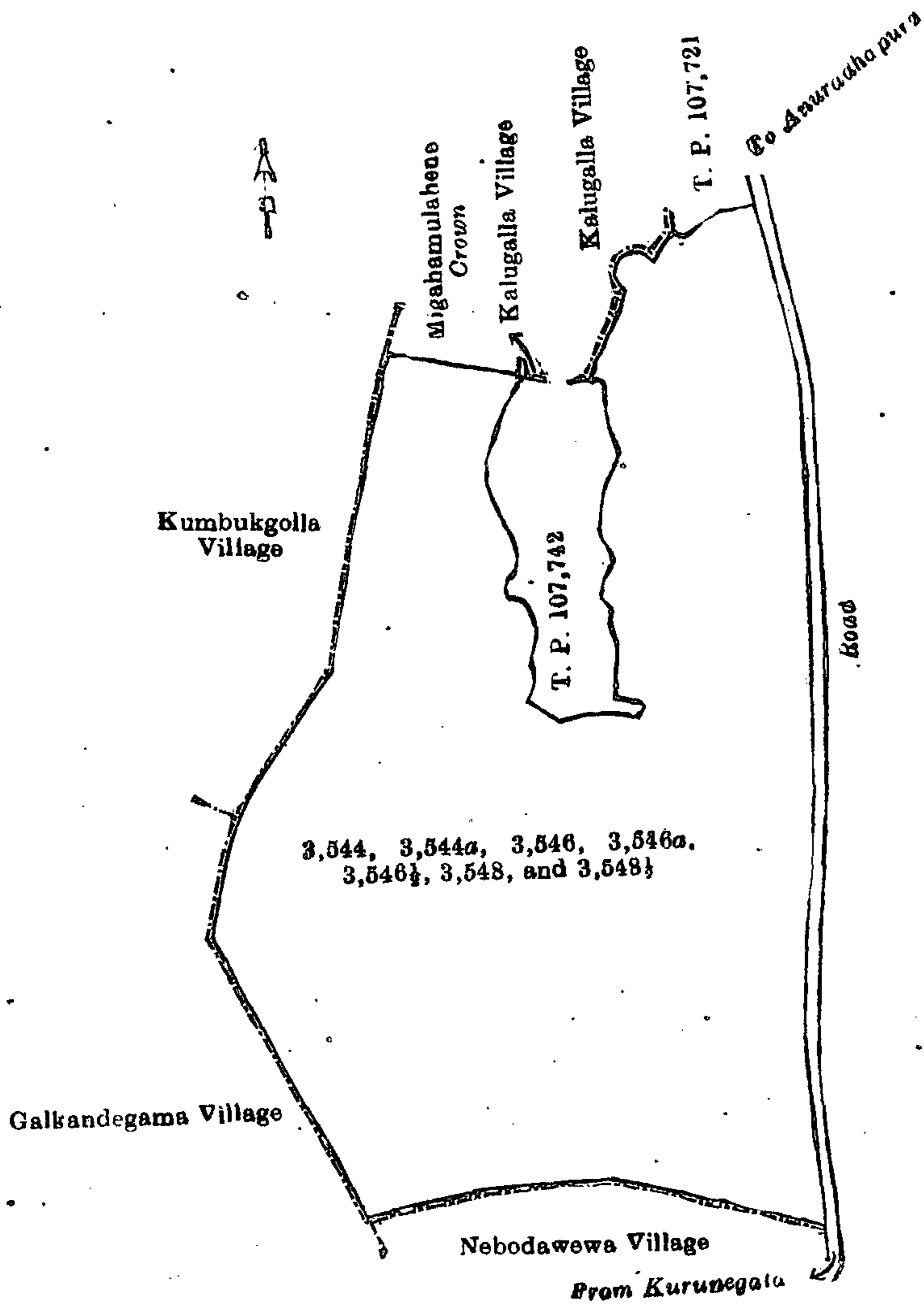
The following lots situated in the village of Waduwannegama, in the Mahagalboda Egoda korale of the Hiriyala hatpattu of the Kurunegala District, in the North-Western Province, as described in the annexed diagrams:—

I.—Preliminary plan 537.

Situation: Waduwannegama village in Mahagalboda Egoda korale of Kurunegala District.

Lot.	Name of Land.	Extent, A. R. P.
3544	Wattedehena	6 1 6
3544a	Waduwannewewawekanda (part of bund)	0 0 3
3546	Wewaihalahena	27 1 8
3546a	Waduwannewewa (tank and bund)	2 2 21
3546½	Waduwannegamahenyaya (road reservation)	1 2 0
3548	Migahamulahena	8 3 13
3548½	Migahamulahena (road reservation)	1 0 20
		47 2 31

and bounded as follows: on the north by Migahamulahena belonging to Crown, the village limit of Kalugalla, T. P. 107,742, the village limit of Kalugalla, T. P. 107,721; on the east by the road from Anuradhapura to Kurunegala; on the south by the village limit of Nebodawewa; on the west by the village limit of Galkandegama, the village limit of Kumbukgolla.



Surveyor-General's Office,
Colombo, November 23, 1912.

Scale of 8 Chains to an Inch.

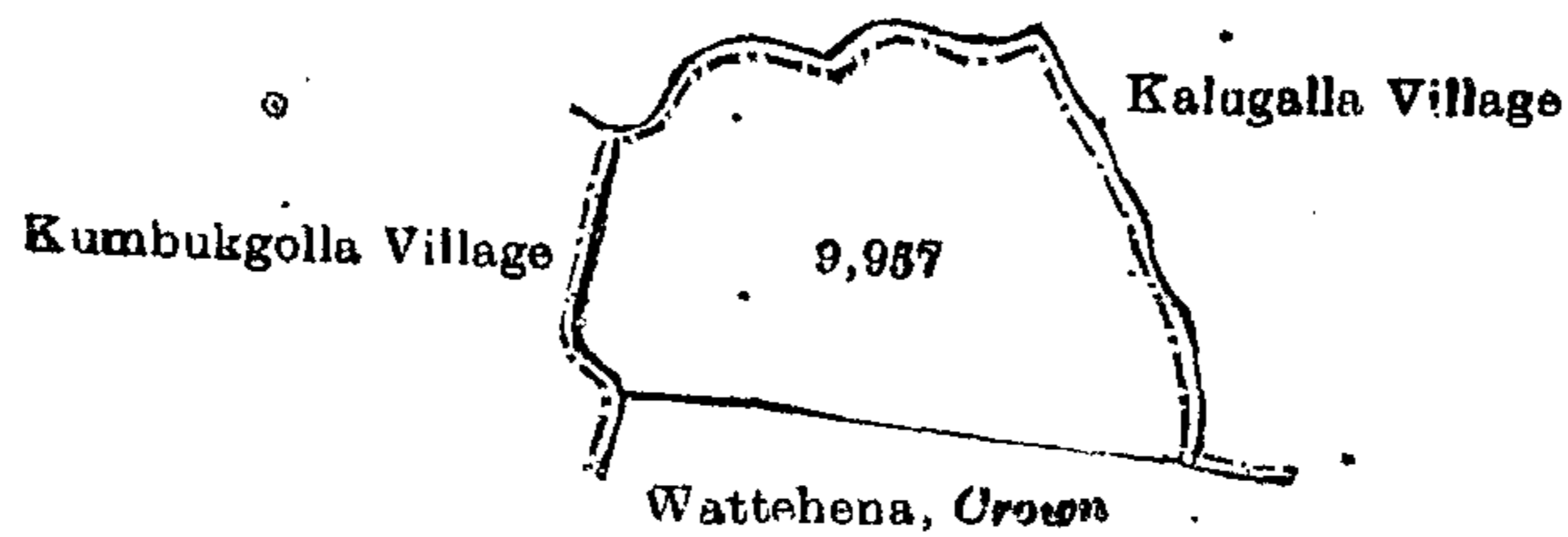
A. H. G. DAWSON,
for Surveyor-General.

II.—Preliminary plan 1,993.

Situation : Waduwannegama village in Mahagalboda Egoda korale of Kurunegala District.

Lot.	Name of Land.	Extent, A. R. P.
9957	Migahamulahena	1 1 12.

and bounded as follows : on the north and east by the village limit of Kalugalla ; on the south by Wattehena belonging to Crown ; on the west by the village limit of Kumbukgolla.



Surveyor-General's Office,
Colombo, November 23, 1912.

Scale of 4 Chains to an Inch.

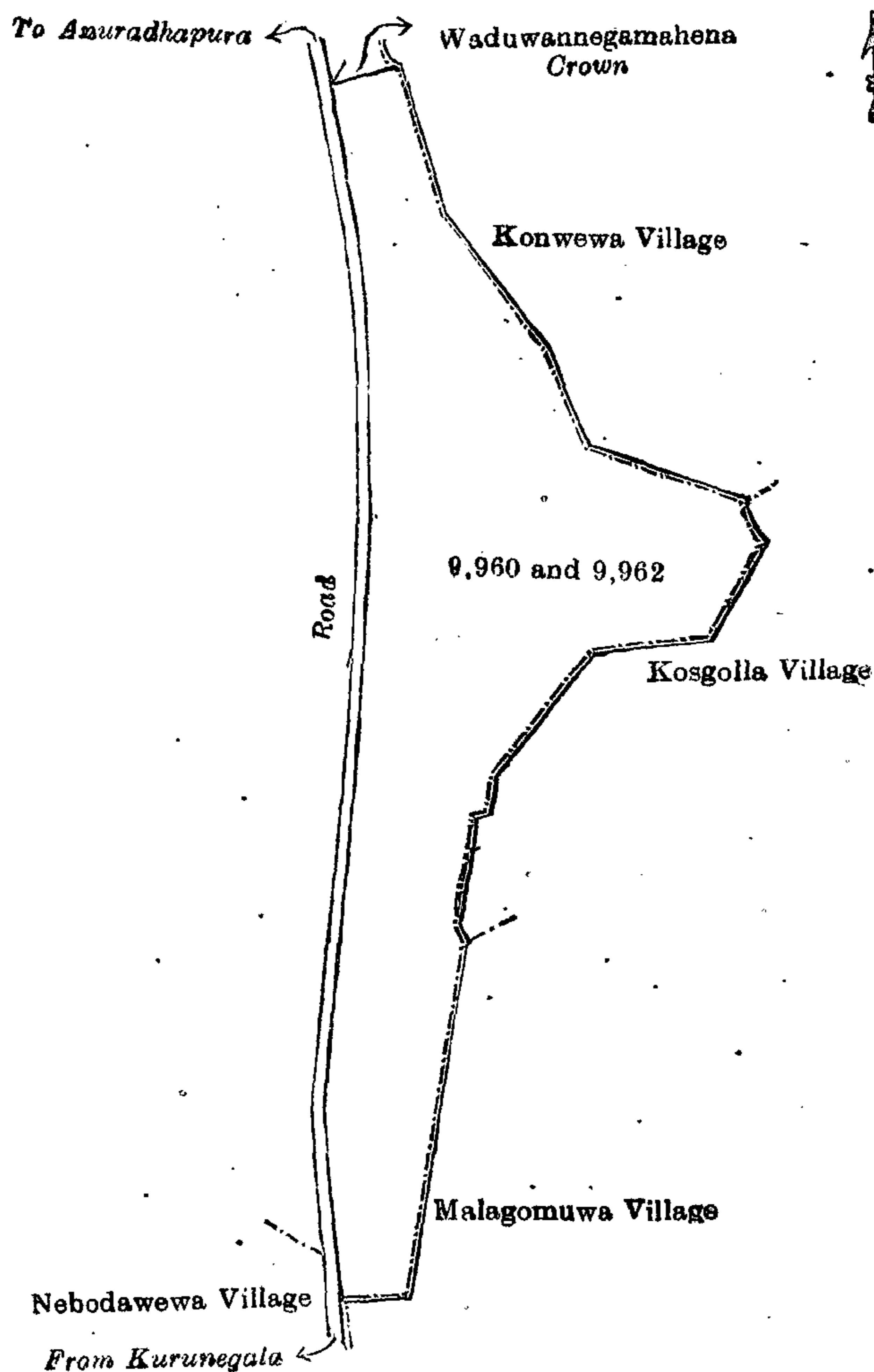
A. H. G. DAWSON,
for Surveyor-General.

III.—Preliminary plan 1,993.

Situation : Waduwannegama village in Mahagalboda Egoda korale of Kurunegala District.

Lot.	Name of Land.	Extent, A. R. P.
9960	Waduwannegamahenyaya	16 2 37
9962	Waduwannegamahenyaya (road reservation)	2 0 0
		18 2 37

and bounded as follows : on the north by Waduwannegamahena belonging to Crown ; on the east by the village limit of Konwewa, the village limit of Kosgolla, the village limit of Malagomuwa ; on the south by the village limit of Malagomuwa ; on the west by the village limit of Nebodawewa, the road from Kurunegala to Anuradhapura.



Surveyor-General's Office,
Colombo, November 23, 1912.

Scale of 8 Chains to an Inch.

A. H. G. DAWSON,
for Surveyor-General.

IV.—Preliminary plan 1,993.

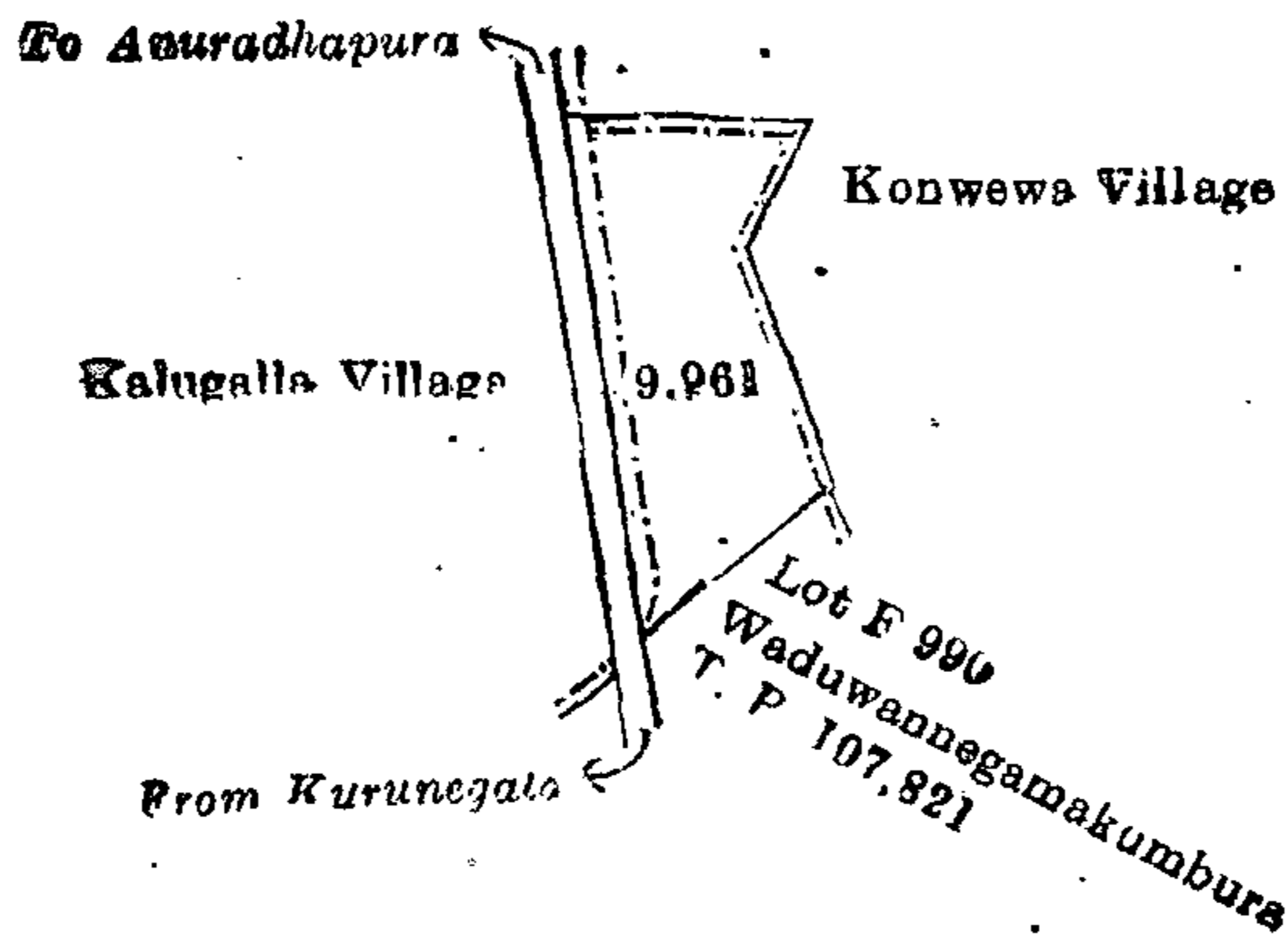
Situation : Waduwanneagama village in Mahagalboda Egoda korale of Kurunegala District.

Lot.	Name of Land.	Extent, A. R. P.
9961	Kahatagahamulahena	0 2 7

and bounded as follows : on the north by the village limit of Konwewa ; on the east by the village limit of Konwewa ; on the south by Waduwannegamakumbura (private), T. P. 107,721 ; on the west by the village limit of Kalugalla (the road from Kurunegala to Anuradhapura).

April 30, 1913.

J. M. DAVIES,
Special Officer.



Surveyor-General's Office,
Colombo, November 23, 1912.

Scale of 4 Chains to an Inch.

A. H. G. DAWSON,
for Surveyor-General.

Kurunegala S. O. No. 590.

**Order under Section 2 of "The Waste Lands Ordinances of 1897, 1899, 1900, and 1903,"
declaring Lands to be Crown Property.**

In the matter of the lands commonly called or known as part of Pita-ela, part of Meda-ela, part of Dandugamuwa-oya, &c., situate in the village of Tawalandana, in the Yatikaha Korale South of the Katugampola hatpattu of the Kurunegala District, in the North-Western Province, and of "The Waste Lands Ordinances of 1897, 1899, 1900, and 1903."

THE notice required by section 1 of "The Waste Lands Ordinances of 1897, 1899, 1900, and 1903," having been duly published in manner prescribed by that section in respect of the above-named lands (*vide* Notice No. 4,690), and no claim having been made to the said lands or to any interest therein within the period of three months from the date specified in the said notice, I, John Murray Davies, Special Officer appointed under section 28 of the said Ordinances, under and by virtue of the powers vested in me in that behalf by section 2 of the said Ordinances, do hereby, on April 19, 1913, order and declare that the said lands, as more fully described herein below, situate in the village of Tawalandana, in the Yatikaha Korale South of the Katugampola hatpattu of the Kurunegala District, in the North-Western Province, and shown as lots 43, 42, 41, 40, 39, 30, 14, 22a, 22b, 37, 38, 8, and 1d in preliminary plan 962 and in the annexed diagrams, and containing in extent 10 acres 3 roods and 22 perches, are the property of the Crown.

Description of the Lands referred to.

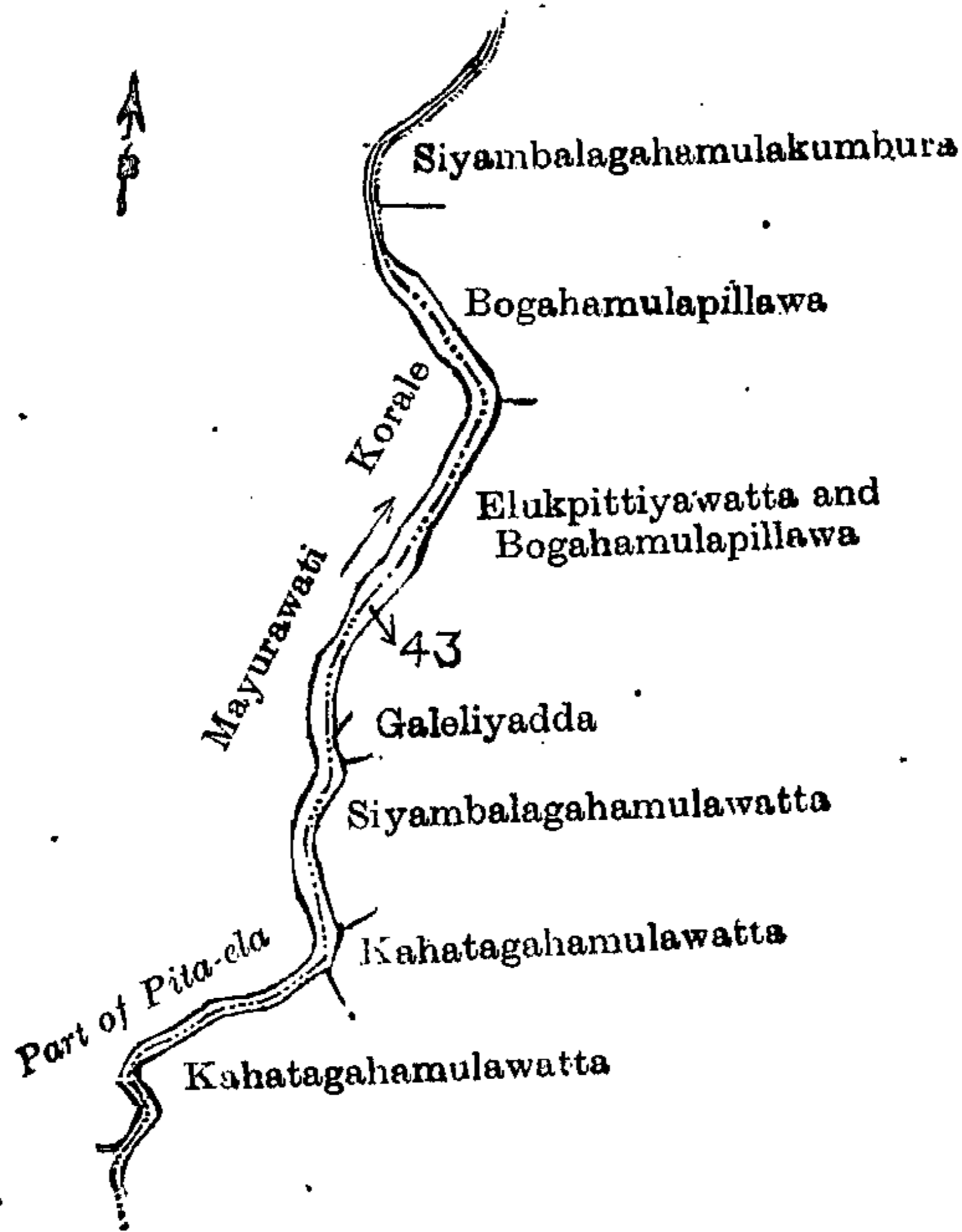
The following lots situated in the village of Tawalandana, in the Yatikaha Korale South of the Katugampola hatpattu of the Kurunegala District, in the North-Western Province, as described in the annexed diagrams:—

I.—Preliminary plan 962.

Situation : Tawalandana village in Yatikaha Korale South of Kurunegala District.

Lot.	Name of Land.	Extent, A. R. P.
43	Part of Pita-ela	0 2 13

and bounded as follows : on the north by the boundary of the Mayurawati korale ; on the east by Siyambalagahamulakumbura claimed by Marasingha Arachchilage Sinno Naide and others, Bogahamulapillewa claimed by Horatalpedi Durayalage Sallie, Elukpitiyawatta and Bogahamulapillewa claimed by Horatalpedi Durayalage Dingu and another, Galeliyadda claimed by Horatalpedi Durayalage Omeria, Siyambalagahamulawatta claimed by Horatalpedi Durayalage Omeriya Hitappu Duraya, Amage Balaya, Kahatagahamulawatta claimed by Rankotpedi Durayalage Ritta ; on the south by Kahatagahamulawatta claimed by Horatalpedi Durayalage Omeriya Hitappu Duraya and another ; on the west by part of the Pita-ela, the boundary of the Mayurawati korale.



Surveyor-General's Office,
Colombo, November 1, 1912.

Scale of 8 Chains to an Inch.

A. H. G. DAWSON,
for Surveyor-General.

II.—Preliminary plan 962.

Situation : Tawalandana village in Yatikaha Korale South of Kurunegala District.

Lot.	Name of Land.	Extent, A. R. P.
42	Part of Meda-ela	0 0 16

and bounded as follows : on the north and east by Migahakumbura claimed by Horatalpedi Durayalage Lebuna and others ; on the south and west by part of the Meda-ela (the village limit of Pahala Pallewela).



Surveyor-General's Office,
Colombo, November 1, 1912.

Scale of 8 Chains to an Inch.


A. H. G. DAWSON,
for Surveyor-General.

III.—Preliminary plan 962.

Situation : Tawalandana village in Yatikaha Korale South of Kurunegala District.

Lot.	Name of Land.	Extent, A. R. P.
41	Part of Meda-ela	0 0 8

and bounded as follows : on the north and east by Migahakumbura claimed by Horatalpedi Durayalage Lebuna and others, part of the Meda-ela ; on the south by the village limit of Pahala Pallewela ; on the west by part of the Meda-ela.



Surveyor-General's Office,
Colombo, November 1, 1912.

Scale of 8 Chains to an Inch.

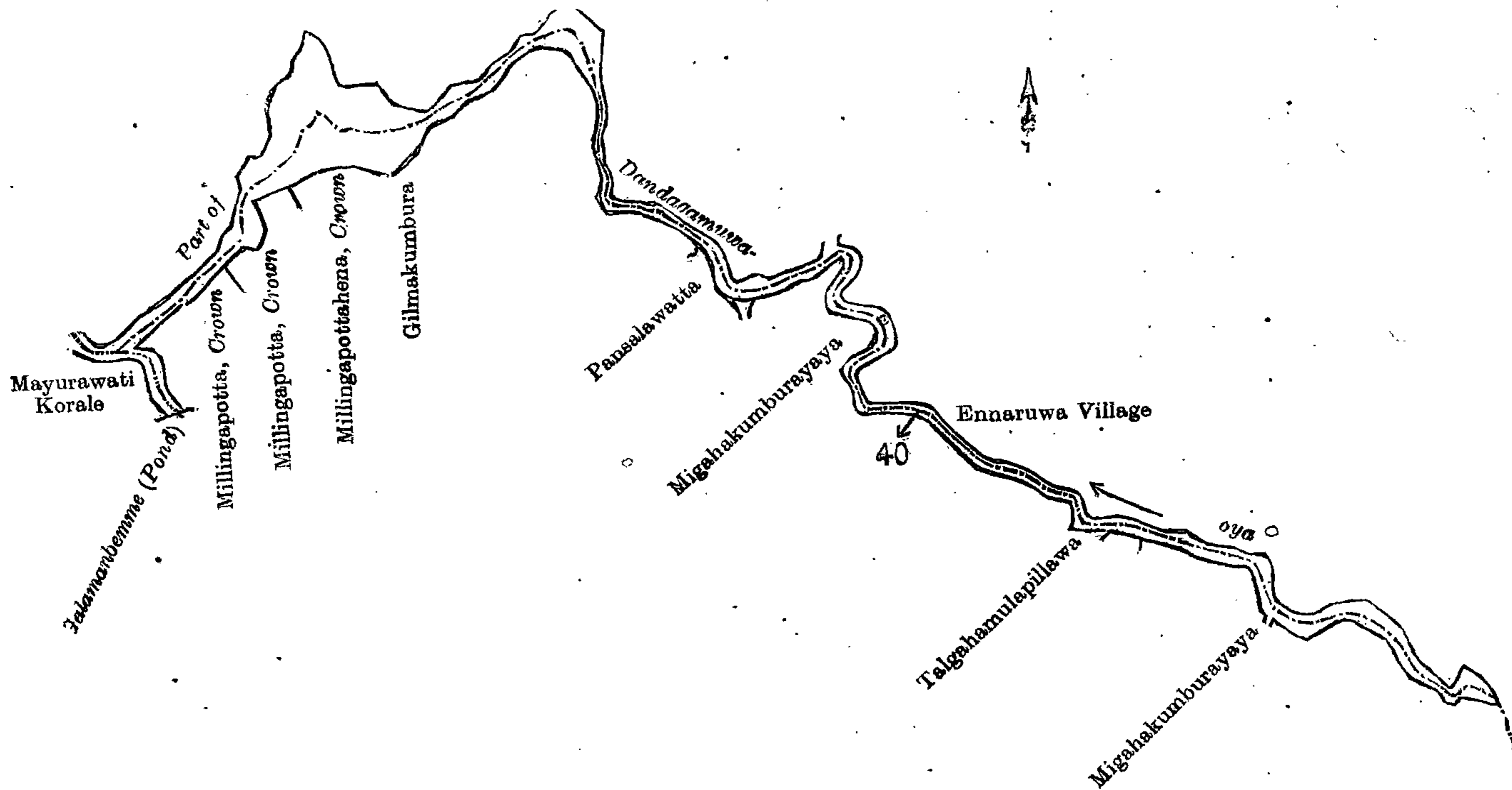
A. H. G. DAWSON,
for Surveyor-General.

IV.—Preliminary plan 962.

Situation : Tawalandana village in Yatikaha Korale South of Kurunegala District.

Lot.	Name of Land.	Extent, A. R. P.
40	Part of Dandagamuwa-oya	3 0 29

and bounded as follows : on the north and east by part of the Dandagamuwa-oya ; on the south by Migahakumburayaya (private), Talgahamulapillewa claimed by Horatalpedi Durayalage Kira and others, Migahakumburayaya (private), Pansalawatta claimed by the Tawalandana Pansala, Gilmakumbura claimed by Rankotpedi Durayalage Menika and others, Millingapottahena claimed by the Crown, Millingapotta claimed by the Crown ; Galamanbemme (pond) claimed by Adikari Arachchilage John Singho and others ; on the west by the boundary limit of the Mayurawta korale, part of the Dandagamuwa-oya.



Surveyor-General's Office,
Colombo, November 1, 1912.

Scale of 8 Chains to an Inch.

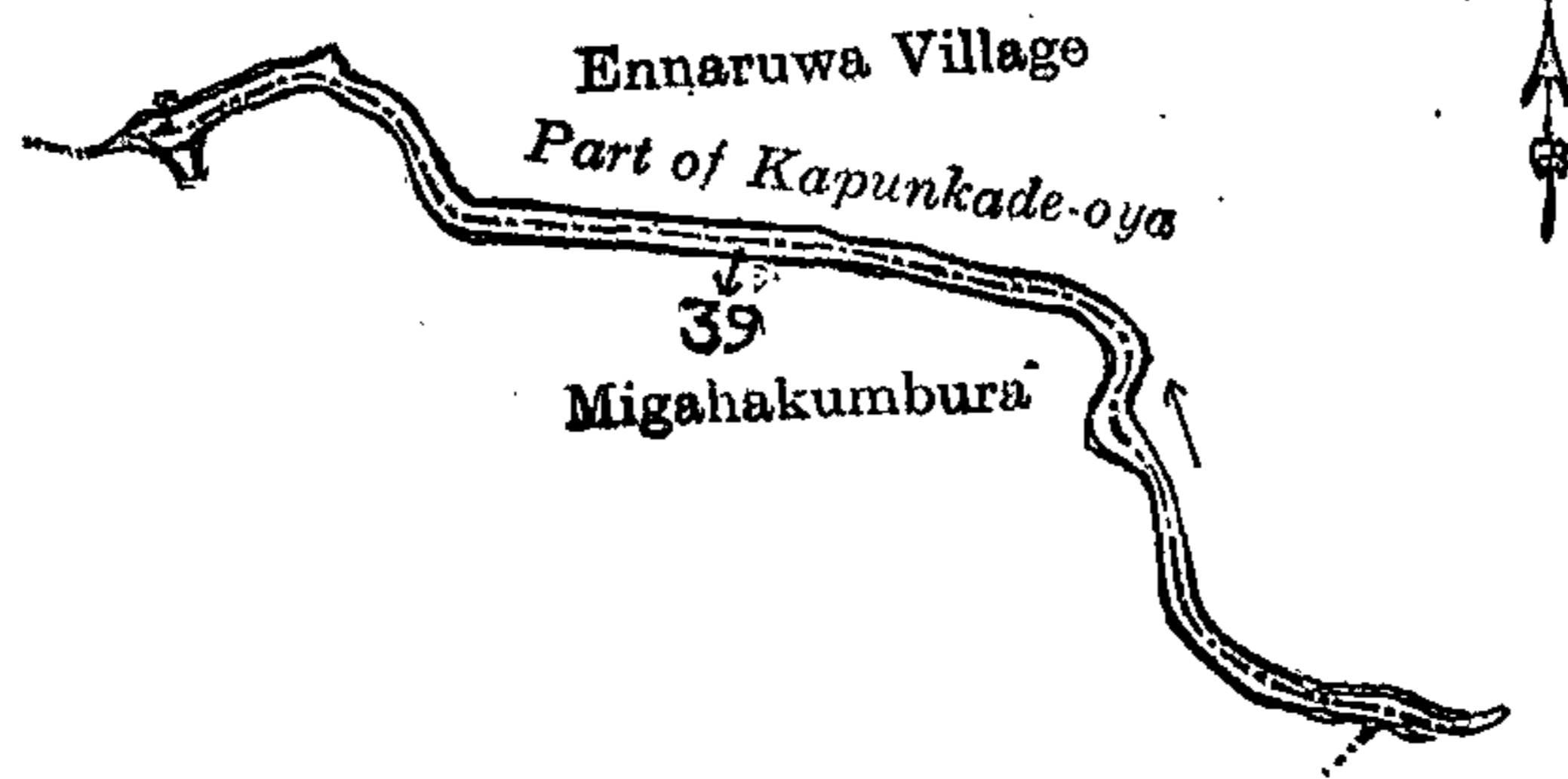
A. H. G. DAWSON,
for Surveyor-General.

V.—Preliminary plan 962.

Situation : Tawalandana village in Yatikaha Korale South of Kurunegala District.

Lot.	Name of Land.	Extent, A. R. P.
39	Part of Kapunkade-oya	0 2 21

and bounded as follows : on the north and east by part of Kapunkade-oya (the village limit of Ennaruwa) ; on the south by Migahakumbura claimed by Horatalpedi Durayalage Lebuna and others ; on the west by the part of the Kapunkade-oya, the village limit of Ennaruwa).



Surveyor-General's Office,
Colombo, November 1, 1912.

Scale of 8 Chains to an Inch.

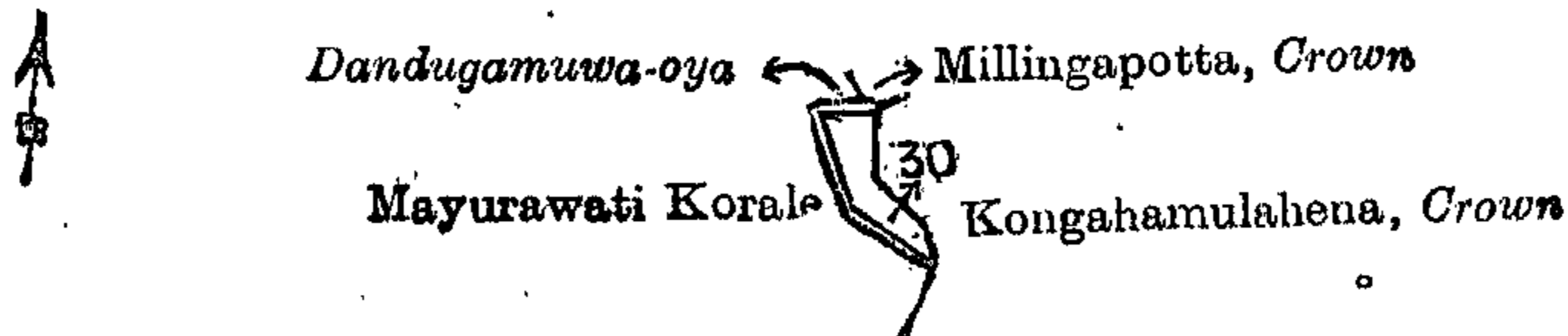
A. H. G. DAWSON,
for Surveyor-General.

VI.—Preliminary plan 962.

Situation : Tawalandana village in Yatikaha Korale South of Kurunegala District.

Lot.	Name of Land.	Extent, A. R. P.
30	Galamanbemma (pond)	0 0 31

and bounded as follows : on the north by the Dandagamuwa-oya, Millingapotta claimed by the Crown ; on the east by Kongahamulahena claimed by the Crown ; on the south and west by the boundary of the Mayurawati korale.



Surveyor-General's Office,
Colombo, November 1, 1912.

Scale of 8 Chains to an Inch.

A. H. G. DAWSON,
for Surveyor-General.

VII.—Preliminary plan 962.

Situation : Tawalandana village in Yatikaha Korale South of Kurunegala District.

Lot.	Name of Land.	Extent, A. R. P.	Lot.	Name of Land.	Extent, A. R. P.
14	Nikaweratiyawewa	2 0 14	38	Road	0 0 27
22a	Road (parts of T. Ps. 136,825, 136,826)	0 0 7			
22b	Road (part of T. P. 136,825)	0 0 9			3 0 23
37	Road	0 3 6			

and bounded as follows : on the north by T. Ps. 136,826 and 136,825, Migahakumburuyaya (private), the Dandagamuwa-oya ; on the east by Migahakumburayaya (private), Migahawattayaya (private), Pitiyakumburayaya (private), the village limit of Pahala Pallewela ; on the south by Wataliyaddekumbura claimed by Horatalpedi Durayalage Omeriya Hitappu Duraya, Madangahamulahena claimed by the Crown ; on the west by Ambagahamulawatta sold by the Crown, Ihala Nikaweratiya claimed by Horatalpedi Durayalage Watua Maru Duraya Gune Naide and others, T. P. 136,840, Ihala Nikaweratiya claimed by Horatalpedi Durayalage Watua Maru Duraya Gune Naide and others, T. P. 136,840, Ihala Nikaweratiya claimed by Horatalpedi Durayalage Watua Maru Duraya Gune Naide and others, Kadewatta claimed by the Crown, Pitiyakumbura claimed by Horatalpedi Durayalage Jambua, Migahawattayaya (private).

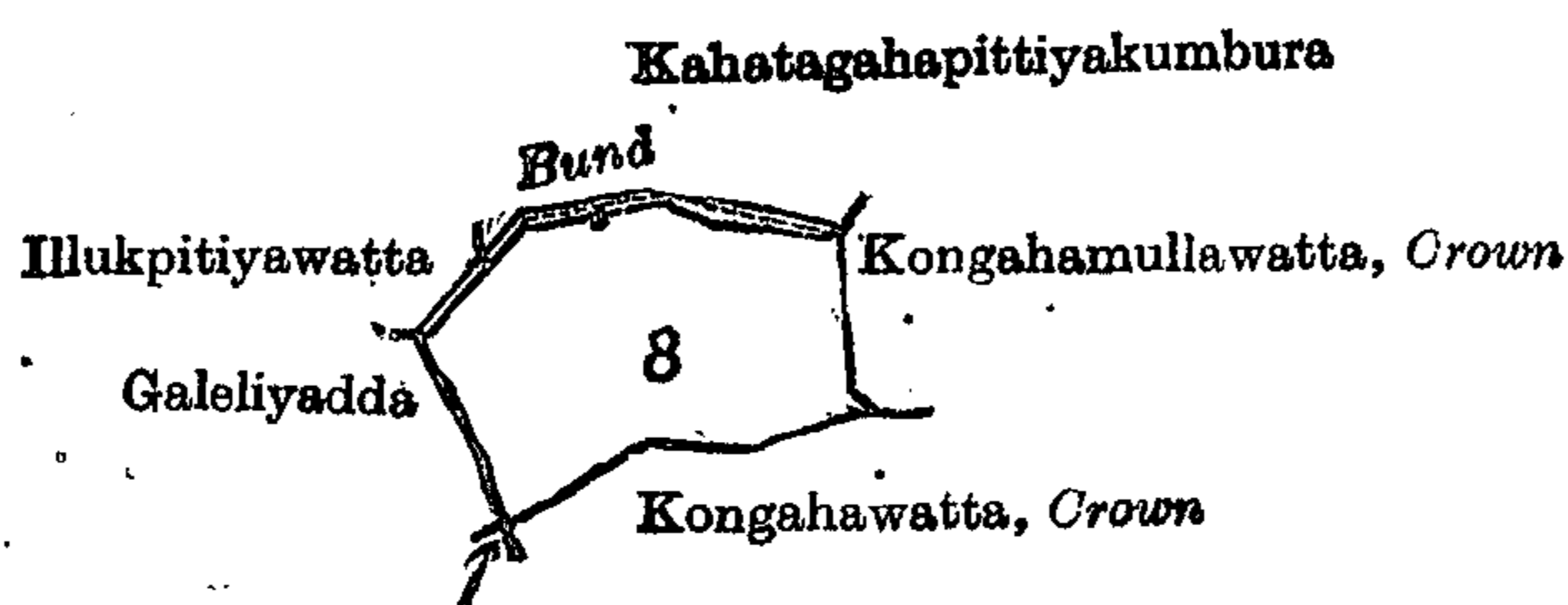
[For Diagram see page 907.]

VIII.—Preliminary plan 962.

Situation : Tawalandana village in Yatikaha Korale South of Kurunegala District.

Lot.	Name of Land.	Extent, A. R. P.
8	Elupitiyawewa (tank and bund)	2 2 3

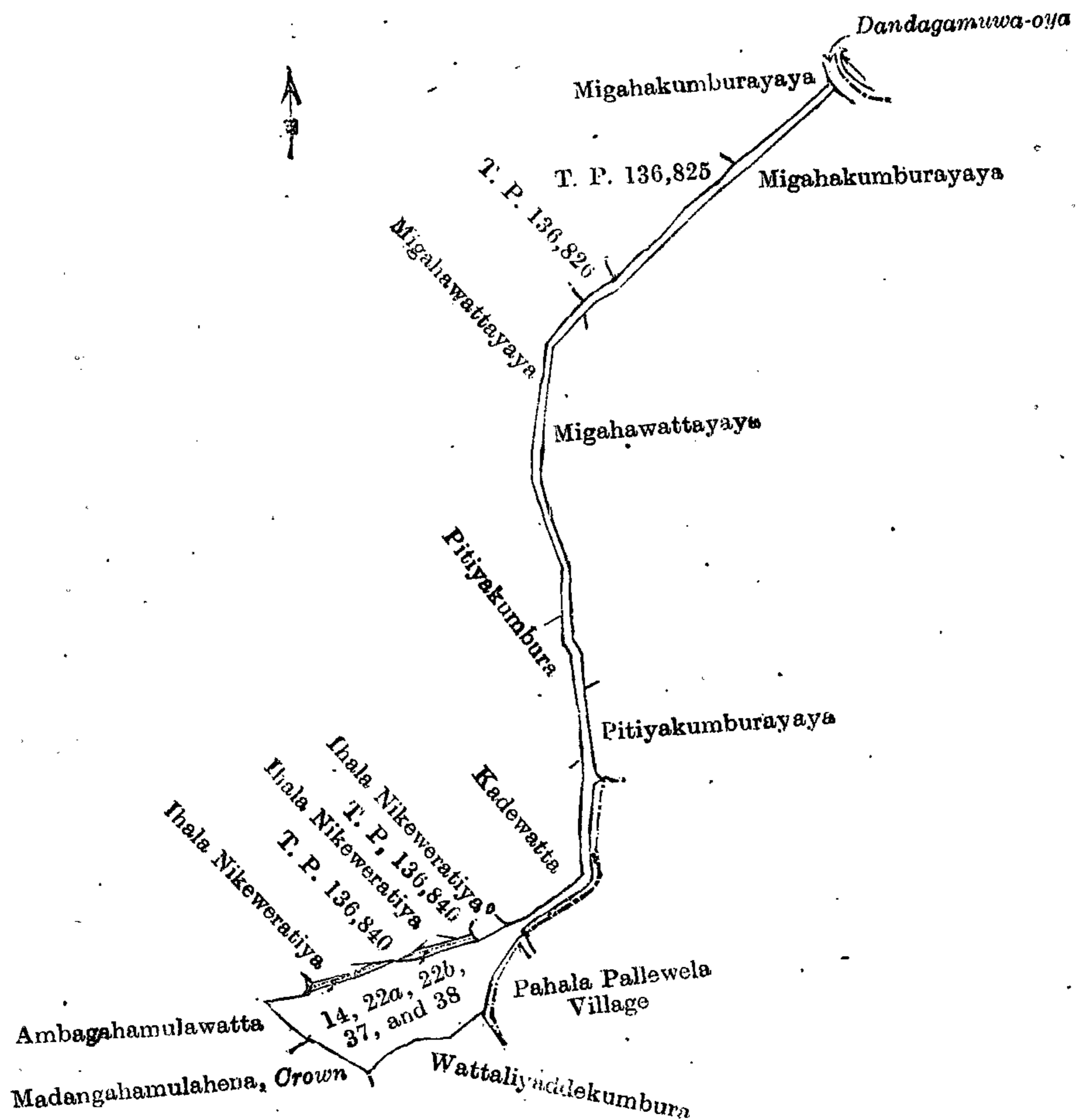
and bounded as follows : on the north by Ilukpitiyawatta claimed by Horatalpedi Durayalage Dingu and another, Kahatagahapitiyakumbura (private) ; on the east by Kongahamulawatta claimed by the Crown ; on the south by Kongahawatta claimed by the Crown ; on the west by Galeliyadda claimed by Horatalpedi Durayalage Omeria Duraya and others.



Surveyor-General's Office,
Colombo, November 1, 1912.

Scale of 8 Chains to an Inch.

A. H. G. DAWSON,
for Surveyor-General.



Surveyor-General's Office,
Colombo, November 1, 1912.

Scale of 8 Chains to an Inch.

A. H. G. DAWSON,
for Surveyor-General.

IX.—Preliminary plan 962.

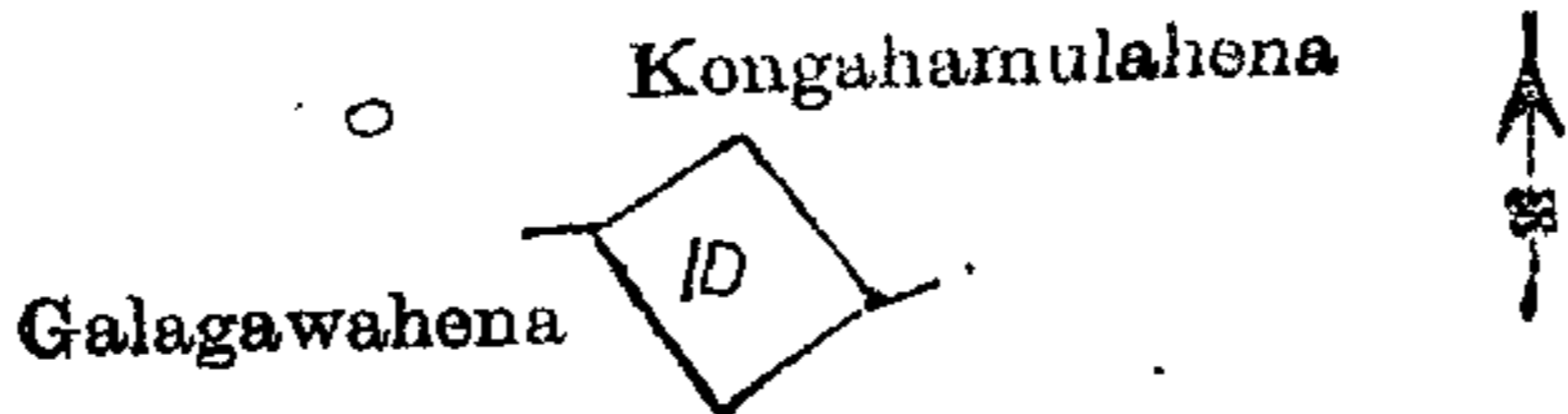
Situation : Tawalandana village in Yatikaha Korale South of Kurunegala District.

Lot.	Name of Land.	Extent, A. R. P.
1d	Katagahamulamipitiya	0 1 38

and bounded as follows : on the north and east by Kongahamulahena claimed by the Crown ; on the south and west by Galagawahena claimed by the Crown.

April 19, 1913.

J. M. DAVIES,
Special Officer.



Surveyor-General's Office,
Colombo, November 1, 1912.

Scale of 8 Chains to an Inch.

A. H. G. DAWSON,
for Surveyor-General.

Kurunegala S. O. No. 591.

Order under Section 4, Sub-section (1), of "The Waste Lands Ordinances of 1897, 1899, 1900, and 1903," admitting Lands to be Private Property.

In the matter of the lands commonly called or known as Galakumbura, Migahamulahena, Bakmigahamulahena, situate in the village of Mahakiwula, in the Tittaweligandahe korale of the Hiriyala hatpattu of the Kurunegala District, in the North-Western Province, and of "The Waste Lands Ordinances of 1897, 1899, 1900, and 1903."

WHEREAS in pursuance of section 1 of the said Ordinances it was duly notified on May 17, 1912, that if no claim to the lands commonly called or known as Galakumbura, Migahamulahena, Bakmigahamulahena, situate in the village of Mahakiwula, in the Tittaweligandahe korale of the Hiriyala hatpattu of the Kurunegala District, in the North-Western Province, containing in extent 55 acres 1 rood and 30 perches, and shown as lots O 899, P 899, Q 899 in preliminary plan 1,943 and in the annexed diagram, was made to John Murray Davies, Special Officer appointed under section 28 of the said Ordinances, within the period of three months from the date specified in such notice, such land would be declared the property of Crown and dealt with on account of the Crown (*vide* Notice No. 4,413) :

And whereas (1) Nabilittewa Hadji Tambilage Segu Mahamadu Lekama, (2) Caroline Sophia Jayawickrama of Kurunegala, made claim thereto, and I, John Murray Davies, Special Officer appointed under section 28 of the said Ordinances, made due inquiry into such claim ; and whereas the said 1st claimant Nabilittewa Hadji Tambilage Segu Mahamadu Lekama has withdrawn his claim to the said lands, I, with the consent of His Excellency the Governor, do hereby admit the claim of the said 2nd claimant Caroline Sophia Jayawickrama to the said lands, as more fully described herein below, under section 4, sub-section (1), of the said Ordinances.

Description of the Lands referred to.

The following lots situated in the village of Mahakiwula, in the Tittaweligandahe korale of the Hiriyala hatpattu of the Kurunegala District, in the North-Western Province, as described in the annexed diagram:—

Preliminary plan 1,943.

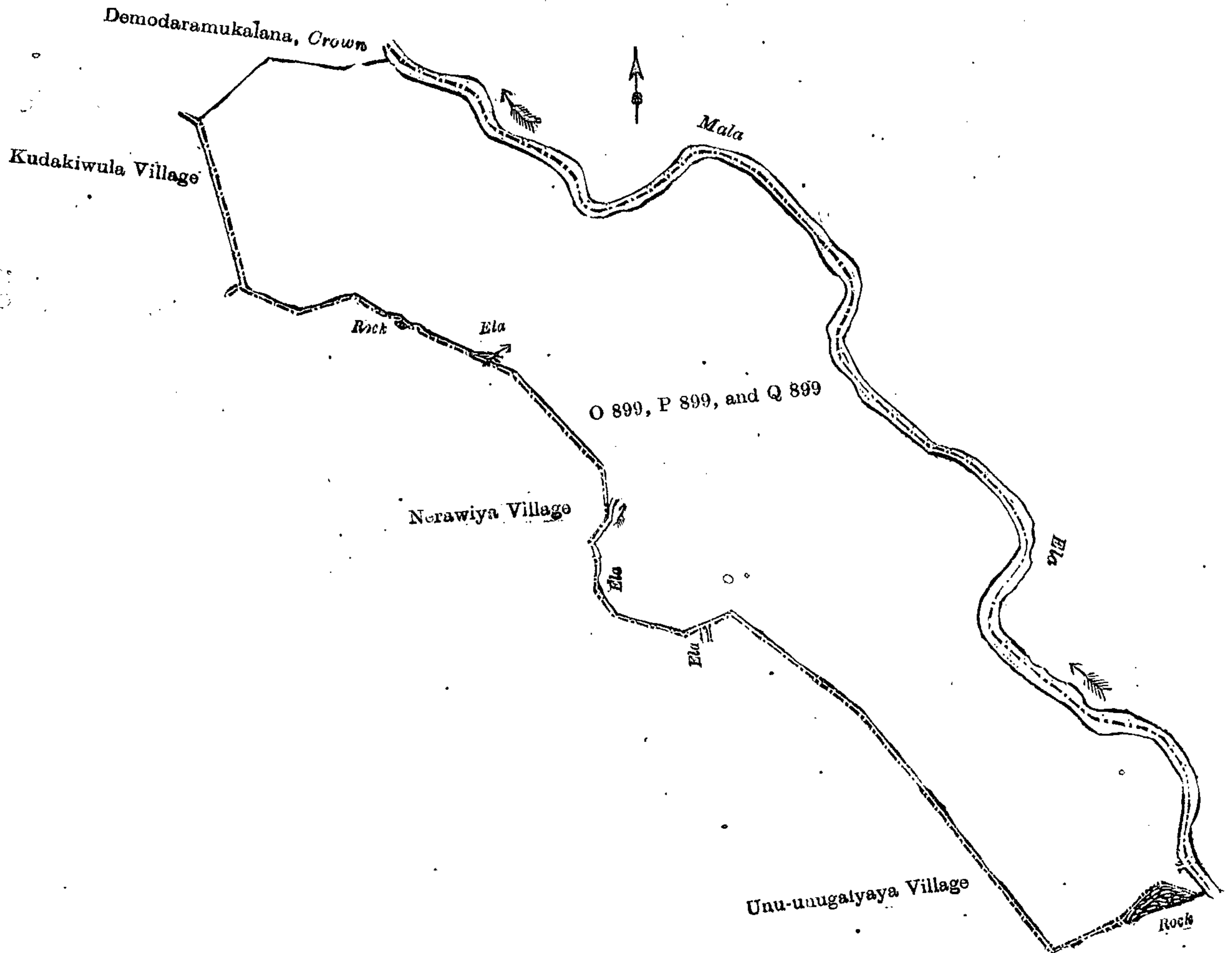
Situation: Mahakiwula village in Tittaweligandahe korale of Hiriyala hatpattu of Kurunegala District.

Lot.	Name of Land.	Extent, A. R. P.
O 899	Galakumbura	8 1 6
P 899	Migahamulahena	46 0 0
Q 899	Bakmigahamulahena	1 0 24
		55 1 30

and bounded as follows: on the north by Demodaramukalana belonging to Crown under the Waste Lands Ordinances, Mala-ela; on the east by Mala-ela; on the south by a rock, the village limit of Unu-unugalyaya, the village limit of Nerawiya; on the west by the village limit of Kudakiwula.

March 5, 1913.

J. M. DAVIES,
Special Officer.



Scale of 8 Chains to an Inch.

Surveyor-General's Office,
Colombo, February 10, 1913.

A. H. G. DAWSON,
for Surveyor-General.

Kurunegala S. O. No. 592.

**Order under Section 4, Sub-section (1), of "The Waste Lands Ordinances of 1897, 1899, 1900, and 1903,"
declaring Lands to be Crown Property.**

In the matter of the lands commonly called or known as Viharekele, situate in the village of Murutenge, in the Mayurawati korale of the Dambadeni hatpattu of the Kurunegala District, in the North-Western Province, and of "The Waste Lands Ordinances of 1897, 1899, 1900, and 1903."

WHEREAS in pursuance of section 1 of the said Ordinances it was duly notified on August 26, 1910, that if no claim to the lands commonly called or known as Viharekele, situate in the village of Murutenge, in the Mayurawati korale of the Dambadeni hatpattu of the Kurunegala District, in the North-Western Province, containing in extent 11 acres and 15 perches, and shown as lots 77 and 79m in preliminary plan 14, and in the annexed diagram, was made to John Murray Davies, Special Officer appointed under section 28 of the said Ordinances, within the period of three months from the date specified in such notice, such lands would be declared the property of the Crown, and dealt with on account of the Crown (*vide* Notice No. 3,844):

And whereas (1) Wettewe Sumangala Terunnanse, (2) Patirannehelage Ranhamy, Vel-Vidane, made claim thereto, and whereas the said claimants by an agreement dated March 14, 1911, in consideration of Patirannehelage Ranhamy, Vel-Vidane, as Trustee of the Murutenge Galgoda Vihare, being declared the purchaser of 8 acres, more or less, of lots 72p and 77 in block survey preliminary plan 14, Murutenge, now shown as lots 72p, 77a, and 77b, on payment of One hundred and Twenty Rupees (Rs. 120) to the Government Agent at Kurunegala, or to the Settlement Officer, on or before May 14, 1911, withdrew their claims to the said lands, I, John Murray Davies, Special Officer appointed under section 28 of the said Ordinances, under and by virtue of the powers vested in me in that behalf by section 4 of the said Ordinances, do hereby on April 11, 1913, order and declare under section 4, sub-section (1), of the said Ordinances, that the said lands, as more fully described herein below, are the property of the Crown.

Description of the Lands referred to.

The following lots situated in the village of Murutenge, in the Mayurawati korale of the Dambadeni hatpattu of the Kurunegala District, in the North-Western Province, as described in the annexed diagram:—

Preliminary plan 14.

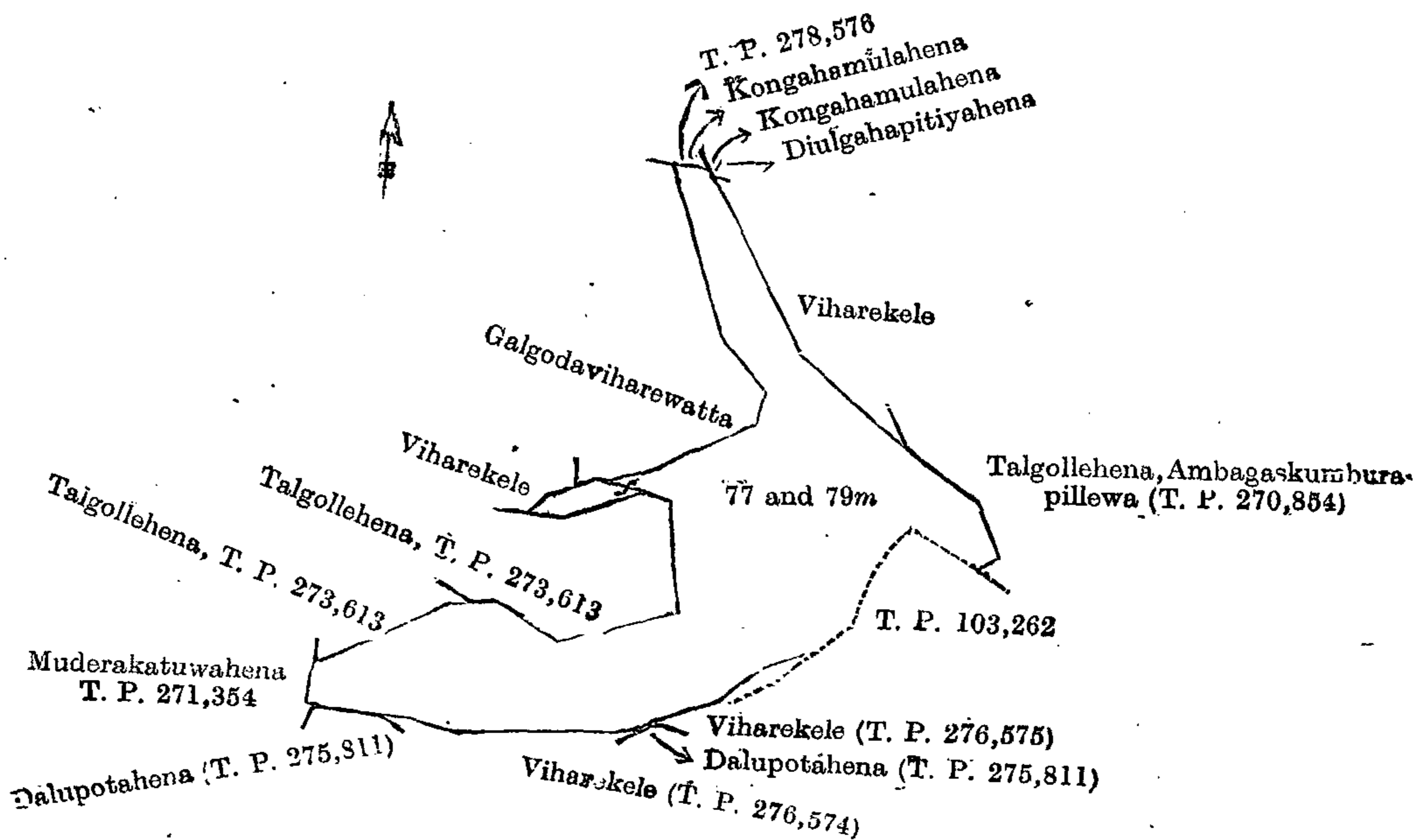
Situation: Murutenge village in Mayurawati korale of Dambadeni hatpattu of Kurunegala District.

Lot.	Name of Land.	Extent, A. R. P.
77	Viharekele	10 3 25
79m	Do.	0 0 30
		11 0 15

and bounded as follows: on the north by Talgollehena, T. P. 273,613, Viharekele sold under the Waste Lands Ordinances to Murutenge Galgoda Vihare, Galgodaviharewatta sold under the Waste Lands Ordinances to Murutenge Galgoda Vihare, T. P. 278,576, Kongahamulahena sold by Crown, Diulgahapitiyahena sold by the Crown; on the east by Viharekele sold under the Waste Lands Ordinances to Murutenge Galgoda Vihare, T. Ps. 270,854, 103,262; on the south by T. Ps. 276,375, 275,811, 276,574, 275,811; and on the west by T. P. 271,354.

J. M. DAVIES,
Special Officer.

April 11, 1913.



Surveyor-General's Office,
Colombo, March 13, 1913.

Scale of 8 Chains to an Inch.

A. H. G. DAWSON,
for Surveyor-General.

Kurunegala S. O. No. 593.

Order under Section 2 of "The Waste Lands Ordinances of 1897, 1899, 1900, and 1903,"
declaring Lands to be Crown Property.

In the matter of the lands commonly called or known as Pinkumburapillewa, Ambagahamulahena, Bulanahena, situate in the village of Mukalana, in the Meda Pattu Korale West of the Katugampola hatpattu of the Kurunegala District, in the North-Western Province, and of "The Waste Lands Ordinances of 1897, 1899, 1900, and 1903."

THE notice required by section 1 of "The Waste Lands Ordinances of 1897, 1899, 1900, and 1903," having been duly published in manner prescribed by that section in respect of the above-named lands (*vide* Notice No. 4,716), and no claim having been made to the said lands or to any interest therein within the period of three months from the date specified in the said notice, I, John Murray Davies, Special Officer appointed under section 28 of the said Ordinances, under and by virtue of the powers vested in me in that behalf by section 2 of the said Ordinances, do hereby, on April 30, 1913, order and declare that the said land, as more fully described herein below, situate in the village of Mukalana, in the Meda Pattu Korale West of the Katugampola hatpattu of the Kurunegala District, in the North-Western Province, and shown as lots 16i, 30c, 30f in preliminary plan 312 and in the annexed diagrams, and containing in extent 4 acres and 19 perches, are the property of the Crown.

Description of the Lands referred to.

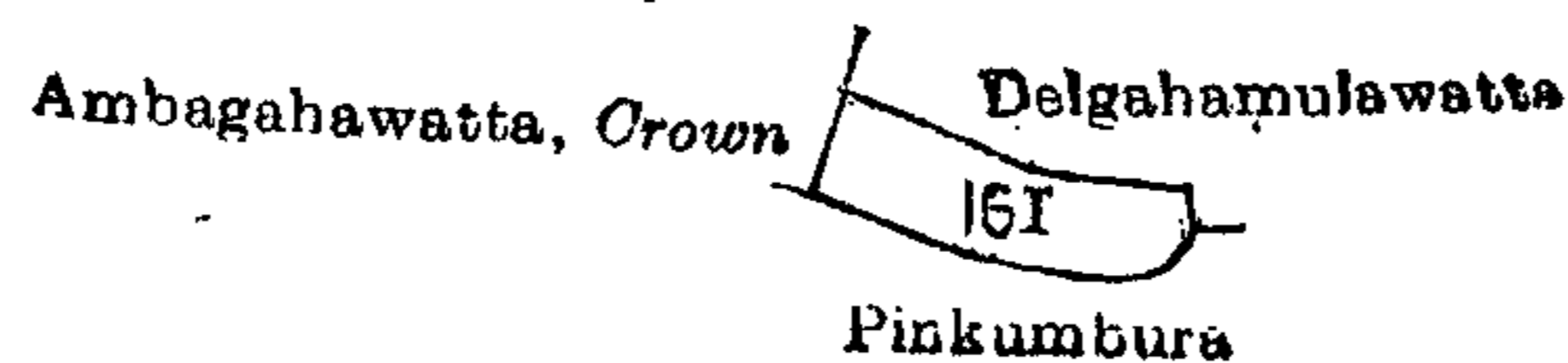
The following lots situated in the village of Mukalana, in the Meda Pattu Korale West of the Katugampola hatpattu of the Kurunegala District, in the North-Western Province, as described in the annexed diagrams:—

I.—Preliminary plan 312.

Situation: Mukalana village in Meda Pattu Korale West of Kurunegala District.

Lot.	Name of Land.	Extent, A. R. P.
16i	Pinkumburapillewa	0 2 31

and bounded as follows: on the north by Delgahamulawatta claimed by Dasanayaka Hitihamilage Mudalihamy and others; on the east by Delgahamulawatta claimed by Dasanayaka Hitihamilage Mudalihamy and others, Pinkumbura claimed by Galyaye Vihare; on the south by Pinkumbura claimed by Galyaye Vihare; on the west by Ambagahawatta claimed by the Crown.



Surveyor-General's Office,
Colombo, November 18, 1912.

Scale of 8 Chains to an Inch.

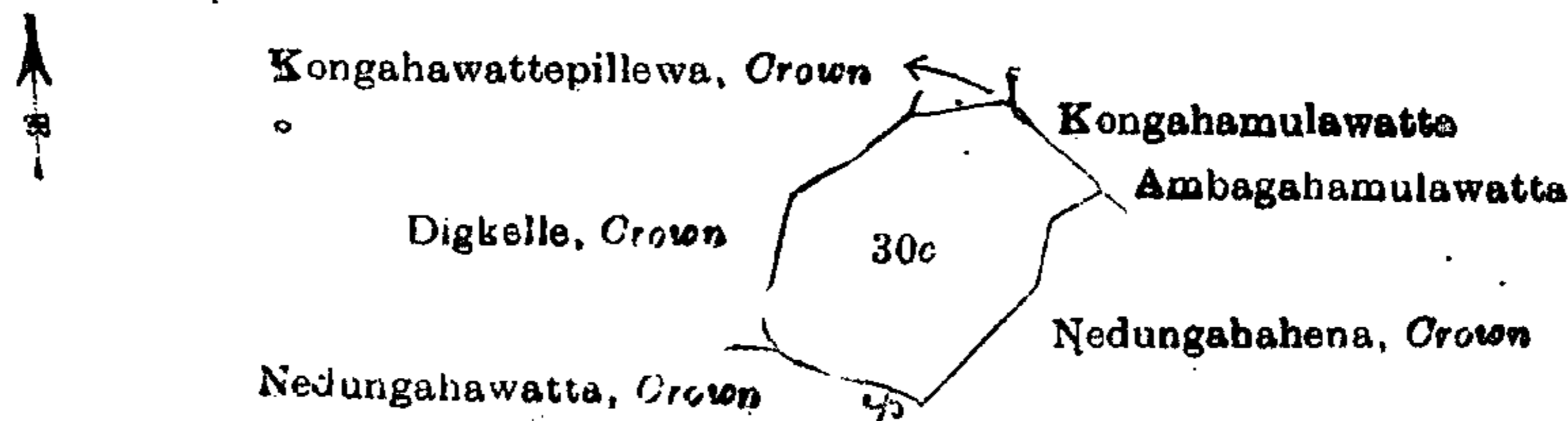
A. H. G. DAWSON,
for Surveyor-General.

II.—Preliminary plan 312.

Situation: Mukalana village in Meda Pattu Korale West of Kurunegala District.

Lot.	Name of Land.	Extent, A. R. P.
30c	Ambagahamulahena	2 2 0

and bounded as follows: on the north by Kongahawattepillewa claimed by the Crown, Kongahamulawatta claimed by Rajakaruna Mudiyansele Herathamy and others, Ambagahamulawatta claimed by Rajakaruna Mudiyansele Harmanis Sinno and others; on the east by Nedungahahena claimed by the Crown; on the south by Nedungahahena claimed by the Crown, Nedungahawatta claimed by the Crown; on the west by Digkelle declared to be the property of the Crown under the Waste Lands Ordinances.



Surveyor-General's Office,
Colombo, November 18, 1912.

Scale of 8 Chains to an Inch.

A. H. G. DAWSON,
for Surveyor-General.

III.—Preliminary plan 312.

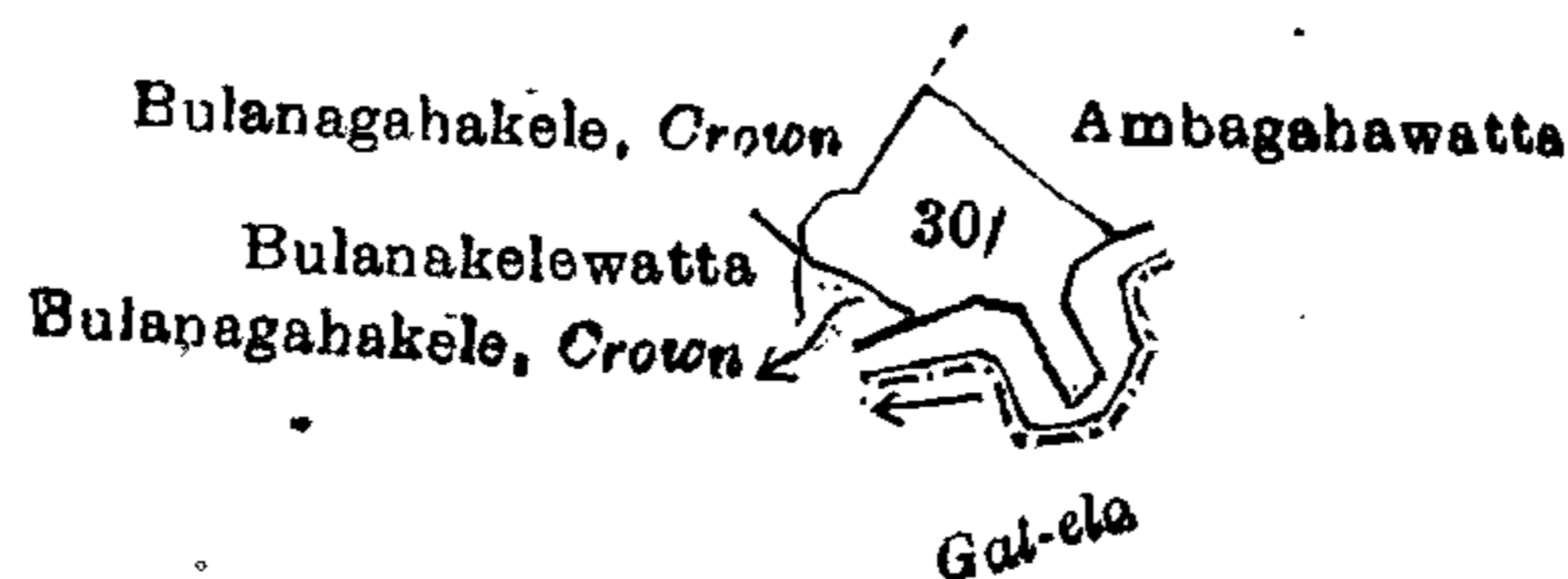
Situation: Mukalana village in Meda Pattu Korale West of Kurunegala District.

Lot.	Name of Land.	Extent, A. R. P.
30f	Bulanahena	0 3 28

and bounded as follows: on the north by Ambagahawatta sold by the Crown; on the east by the Gal-ela; on the south by the Gal-ela, Bulanagahakele declared to be the property of the Crown under the Waste Lands Ordinances; on the west by Bulanakelewatta sold by the Crown, Bulanagahakele declared to be the property of the Crown under the Waste Lands Ordinances.

April 30, 1913.

J. M. DAVIES,
Special Officer.



Surveyor-General's Office,
Colombo, November 18, 1912.

Scale of 8 Chains to an Inch.

A. H. G. DAWSON,
for Surveyor-General.

Kurunegala S. O. No. 594.

**Order under Section 2 of "The Waste Lands Ordinances of 1897, 1899, 1900, and 1903,"
declaring Land to be Crown Property.**

In the matter of the land commonly called or known as Kadumberiyagahamulahena, situate in the village of Wadumunnegedara, in the Meda Pattu Korale West of the Katugampola hatpattu of the Kurunegala District, in the North-Western Province, and of "The Waste Lands Ordinances of 1897, 1899, 1900, and 1903."

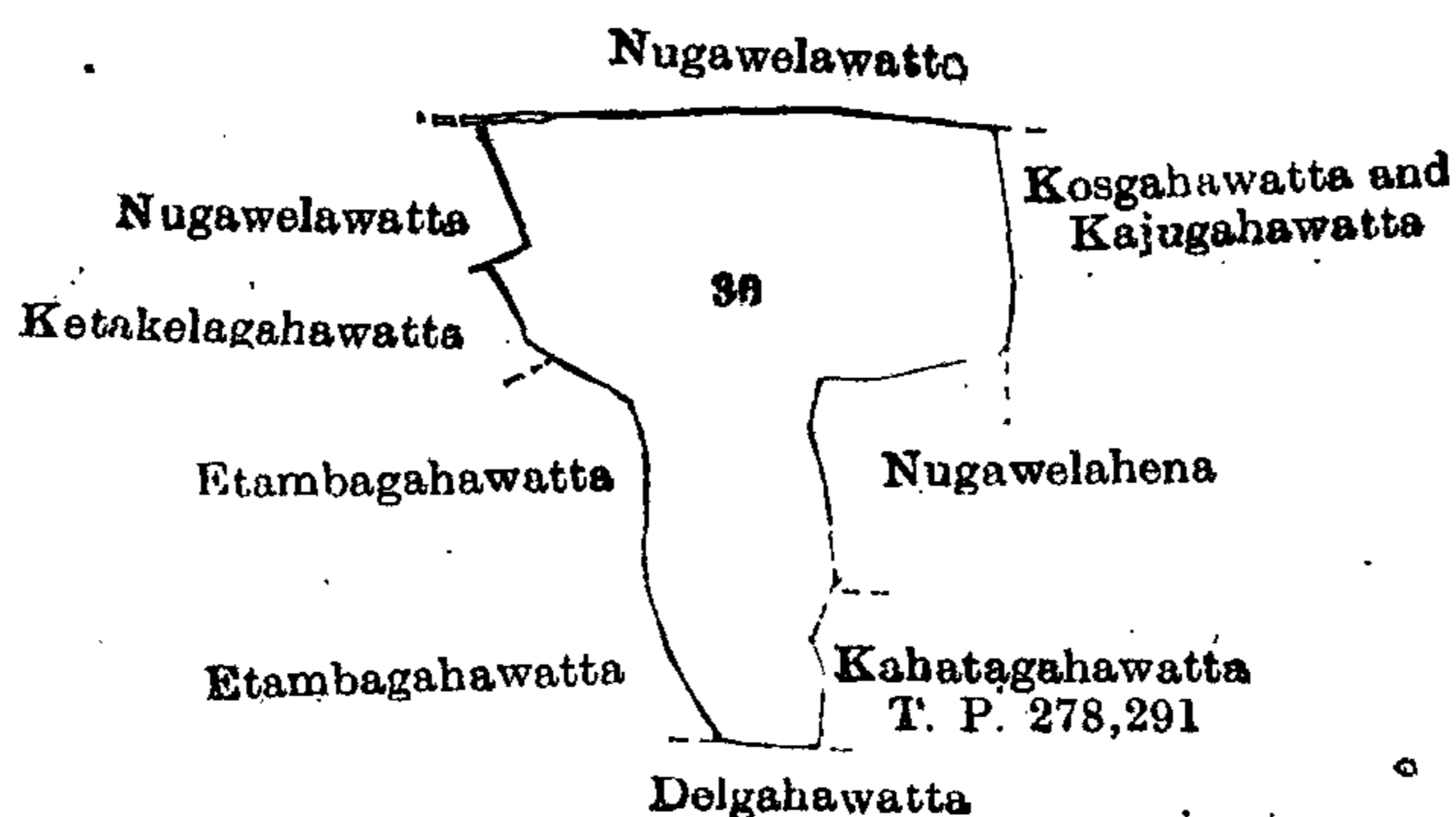
THE notice required by section 1 of "The Waste Lands Ordinances of 1897, 1899, 1900, and 1903," having been duly published in manner prescribed by that section in respect of the above-named land (*vide* Notice No. 4,710), and no claim having been made to the said land or to any interest therein within the period of three months from the date specified in the said notice, I, John Murray Davies, Special Officer appointed under section 28 of the said Ordinances, under and by virtue of the powers vested in me in that behalf by section 2 of the said Ordinances, do hereby, on April 30, 1913, order and declare that the said land, as more fully described herein below, situate in the village of Wadumunnegedara, in the Meda Pattu Korale West of the Katugampola hatpattu of the Kurunegala District, in the North-Western Province, and shown as lot 30 in preliminary plan 293, and in the annexed diagram, and containing in extent 5 acres 3 roods and 15 perches, is the property of the Crown.

Description of the Land referred to.

The land commonly called or known as Kadumberiyagahamulahena, situated in the village of Wadumunnegedara, in the Meda Pattu Korale West of the Katugampola hatpattu of the Kurunegala District, in the North-Western Province, containing in extent 5 acres 3 roods and 15 perches, shown as lot 30 in preliminary plan 293 and in the annexed diagram, and bounded as follows: on the north by Nugawelawatta sold by the Crown; on the east by Kosgahawatta and Kajugahawatta sold by the Crown; on the south by Delgahawatta sold by the Crown; on the west by Etambagahawatta claimed by W. M. Carnis Appu, Etambagahawatta sold by the Crown, Ketakelagahawatta claimed by W. M. Karnis Appu and others, Nugawelawatta sold by the Crown.

April 30, 1913.

J. M. DAVIES,
Special Officer.



Surveyor-General's Office,
Colombo, November 19, 1912.

Scale of 8 Chains to an Inch.

A. H. G. DAWSON,
for Surveyor-General.

Uva S. O. No. 1,484.

**Order under Section 2 of "The Waste Lands Ordinances of 1897, 1899, 1900, and 1903,"
declaring Lands to be Crown Property.**

In the matter of the lands commonly called or known as Pundulugammanapatana, Ulugodapatana, Godamedapatana, &c., situate in the village of Wekumbura, in the Kandukara korale of the Buttala division, in the Province of Uva, and of "The Waste Lands Ordinances of 1897, 1899, 1900, and 1903."

THE notice required by section 1 of "The Waste Lands Ordinances of 1897, 1899, 1900, and 1903," having been duly published in manner prescribed by that section in respect of the above-named lands (*vide* Notice No. 4,657), and no claim having been made to the said lands or to any interest therein within the period of three months from the date specified in the said notice, I, John Murray Davies, Special Officer appointed under section 28 of the said Ordinances, under and by virtue of the powers vested in me in that behalf by section 2 of the said Ordinances, do hereby, on April 12, 1913, order and declare that the said lands, as more fully described herein below, situate in the village of Wekumbura, in the Kandukara korale of the Buttala division, in the Province of Uva, and shown as lots 1, 1a, 2, 3, 3a, 3c, 3f, 4, 7, 12a, 18, 19, 20, 21, 26, 27, 28, 29, 30, 30a, 30c, 30i, 31, 31a, 32, 34, 34a, 34g, 36, 38b, 38d, 39, 39b, 41, 42, 43, 44, 45, roads, and streams in preliminary plan 213 and in the annexed diagram, and containing in extent 1,087 acres 2 roods and 37 perches, are the property of the Crown.

Description of the Lands referred to.

The following lots situated in the village of Wekumbura, in the Kandukara korale of the Buttala division, in the Province of Uva, as described in the annexed diagram:—

Preliminary plan 213.

Situation: Wekumbura village in Kandukara korale of Badulla District.

Lot.	Name of Land.	Extent, A. R. P.	Lot.	Name of Land.	Extent, A. R. P.
1	Pundulugammanepatana, Ulugodapatana, Godamedapatana, Pundulugammanepatana, Medagodapatana, Waralehinnepatana, Meegahagommanepatana, Ittegalahinnepatana, Taranegodapatana, Metiyangodapatana, Galmolepatana	702 0 22	30a	Meegaha-arawehena (reservation for irrigation channel and road)	0 0 37
1a	Godamedapatana	1 3 12	30c	Mahakumburewattehena (reservation for irrigation channel and road)	0 2 27
2	Pundulugommana	17 3 31	30i	Kirimaketiya	0 1 18
3	Dikrodehena	28 2 3	31	Ralangodapatana	7 2 22
3a	Hinguregodewattehena (reservation on Galakumbura-aar)	0 1 12	31a	Ralangodapatana (reservation for road and irrigation channel)	1 3 2
3c	Kehiwattelandehena (reservation for Galakumbura-aar and minor road)	0 1 22	32	Kehiwetilandemukalana, Helegedaramukalana, Tennepitiya	9 1 8
3f	Hinguregodewattehena	2 2 1	34	Rambukketiyahena	40 3 36
4	Helegedaramukalana	1 1 8	34a	Rambukketiyahena (reservation for road)	0 0 5
7	Kehiwatalandemukalana	2 1 10	34g	Dampitiyahena (reservation for Arawekandura)	3 1 23
12a	Meda-arewatta (reservation for road)	0 0 2	36	Arawekanduraduwa	0 0 18
18	Galgodepatana	3 0 29	38b	Gangedarawatta (reservation for road)	0 0 8
19	Taranagodamukalana (reservation for road)	0 0 17	38d	Mahakumburawatta (reservation for irrigation channel)	0 0 26
20	Do.	16 2 20	39	Watugodepatana	24 2 39
21	Kiulelandemukalana, Keenagodamukalana, Walgahapugommana, Taranagodamukalana, Mawaragasellemukalana, Amunewattemukalana	148 1 37	39b	Amunepatana (reservation for irrigation channel)	0 0 19
26	Suriyagasellemukalana	8 3 25	41	Galloba-aredugodella	0 0 8
27	Galkadagommana	2 2 4	42	Kandinnearawa	0 2 34
28	Meegahagommana	6 0 26	43	Meegahagommana	5 0 28
29	Galgodepatana	1 3 31	44	Waradanketiyemukalana	1 3 10
30	Meegaha-arawehena	18 1 15	45	Waradanketiyemukalana	0 2 4
				Roads	5 3 5
				Streams	20 2 13
					1,087 2 37

and bounded as follows: on the north by the Wetahire-ara, the village limit of Gedawila, the village limit of Nemiella, the Medakandura; on the east by the village limit of Nemiella, the village limit of Karanda, the village limit of Galloba (the Galloba-ara, the Kokatiya-ara); on the south by the Kokatiya-ara, the village limit of Wasipone; on the west by the village limit of Gamewela (the Galkada-ara, the Suriyagasella-dola), the village limit of Tolabowatta, the boundary limit of the Passara korale.

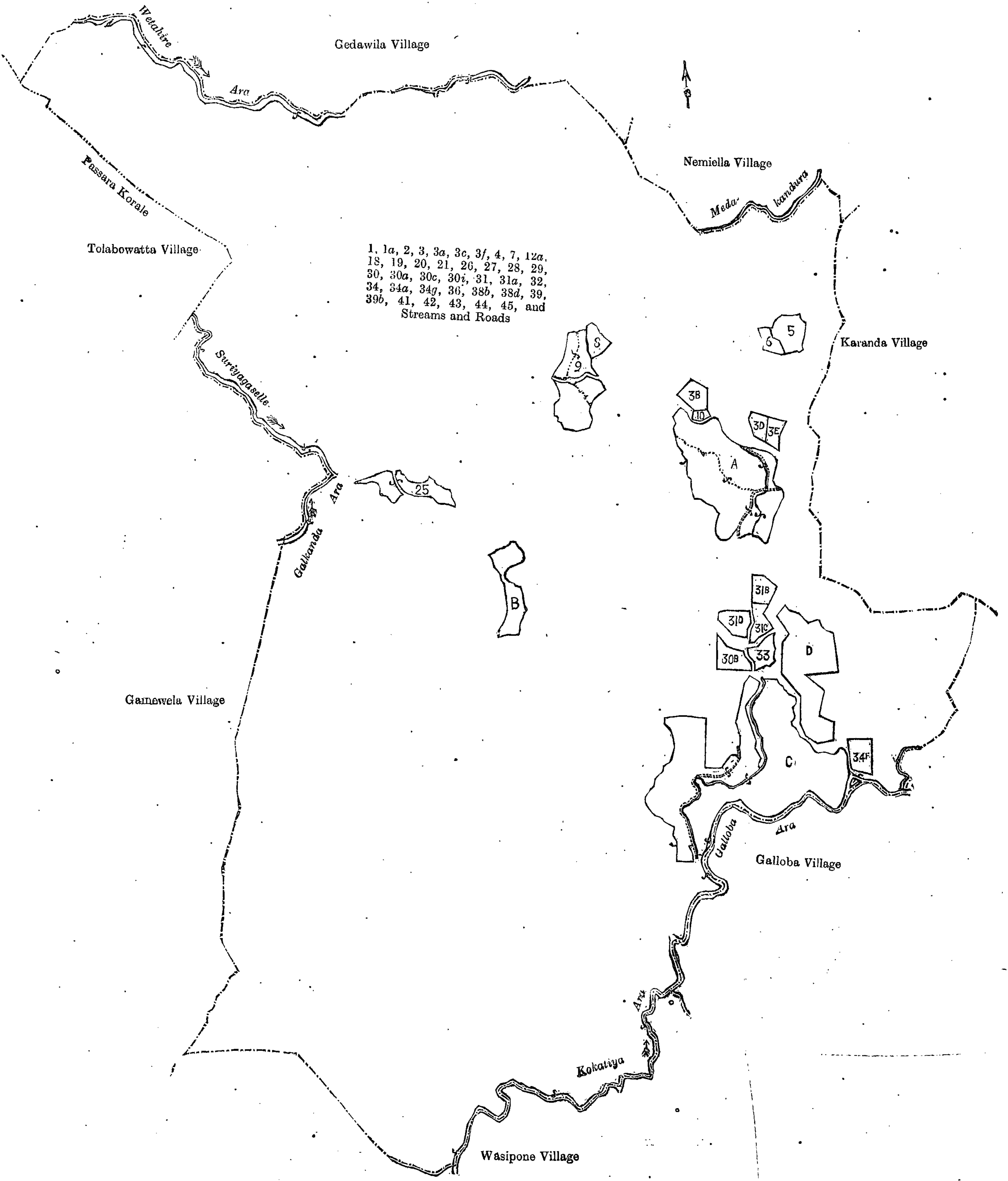
NOTE.—The following lots lying within the above boundaries are excluded from this order, and their aggregate acreage of 84 acres 3 roods and 21 perches is not included in the acreage of 1,087 acres 2 roods and 37 perches given above:—

Preliminary plan 213.

Lot.	Name of Land.	Extent, A. R. P.	Lot.	Name of Land.	Extent, A. R. P.
3b	Hinguregodewattehena	1 0 30	C 30f	Kirimaketiya	1 0 7
3d	Kehiwattelandehena	0 3 12	C 30g	Do.	0 3 36
3e	Do.	0 3 36	C 30h	Do.	1 0 0
5	Helegedarawatta	2 0 17	31b	Ralangodapatana	0 3 33
6	Helegedarawattehena	0 3 16	31c	Do.	0 3 36
8	Egodawatta	0 3 38	31d	Do.	1 1 35
9	Galakumburegedarawatta, Atuhān-mullegederawatta	6 0 17	33	Meegaha-arawa	1 1 5
10	Hingurewatta	0 1 6	D 34b	Ramuketiyahena	5 3 18
A 11	Mawaragasellehena	0 3 38	D 34c	Do.	0 3 4
A 12	Helawatta	1 0 35	D 34d	Dampitiyahena	1 1 13
A 12b	Meda-arewatta	0 0 27	D 34e	Do.	1 0 26
A 12c	Kehelwatta	0 2 13	34f	Do.	1 1 26
A 13	Bokkewalawatta, Pahalagedarawatta, Bokuhagedarawatta, Polgahakumburewatta, Udagedarawatta, Lindawatta, Helawatta, Medagedarawatta, Hingurewatta, Delgahagedarawatta, Gonkatuwewatta	8 2 23	C 35	Kamatgoda	0 1 26
A 14	Dowearawa	1 0 0	C 37	Egoda-arawa, Hewana-arawa, Meegahayatakumbura, Mulata-arawa, Mudunpitiyakumbura, Ipitahakumbura, Bombugahadoruwa, Liyadhata, Tumpela, Pattiyakumbura, Bulugahakumbura, Mahaliyaddekumbura, Gannilekumbura	18 0 10
A 15	Kosgahagodellakumbura, Ilukarawa	1 3 15	C 38	Galkotuwewatta, Latiyawatta, Pahalagedarawatta, Medagedarawatta, Alutwatta	6 2 23
A 16	Ilukarawewatta	0 3 9	C 38a	Gangedarawatta	0 0 39
A 17	Malgahawattehena	0 3 25	C 38c	Mahakumburawatta	0 2 15
B 22	Bogaha-arawa	1 1 4	C 39a	Amunepatana	0 2 19
B 23	Purana-araweaswanata	0 0 7	C 40	Galkotuwewatta	0 2 4
B 24	Purana-arawa	1 3 13	C 46	Mahawela	1 0 8
23	Galkada-arawa, Uda-arawa	2 3 1			
30b	Meegaha-arawehena	1 2 3			
C 30d	Mahakumburewattehena	0 2 21			
C 30e	Do.	0 3 32			
					84 3 21

April 12, 1913.

J. M. DAVIES,
Special Officer.



1, 1a, 2, 3, 3a, 3c, 3f, 4, 7, 12a,
 18, 19, 20, 21, 26, 27, 28, 29,
 30, 30a, 30c, 30i, 31, 31a, 32,
 34, 34a, 34g, 36, 38b, 38d, 39,
 39b, 41, 42, 43, 44, 45, and
 Streams and Roads

Surveyor-General's Office;
 Colombo; October 9, 1912.

Scale of 16 Chains to an Inch.

A. H. G. DAWSON,
 for Surveyor-General.

Uva S. O. No. 1,485.

Order under Section 4, Sub-section (1), of "The Waste Lands Ordinances of 1897, 1899, 1900, and 1903."

In the matter of the land commonly called or known as Dewuruguragalawatta, situate in the village of Kohovilakitulwattogama, in the Soranatotakorale of the Wiyaluwa division, in the Province of Uva, and of "The Waste Lands Ordinances of 1897, 1899, 1900, and 1903."

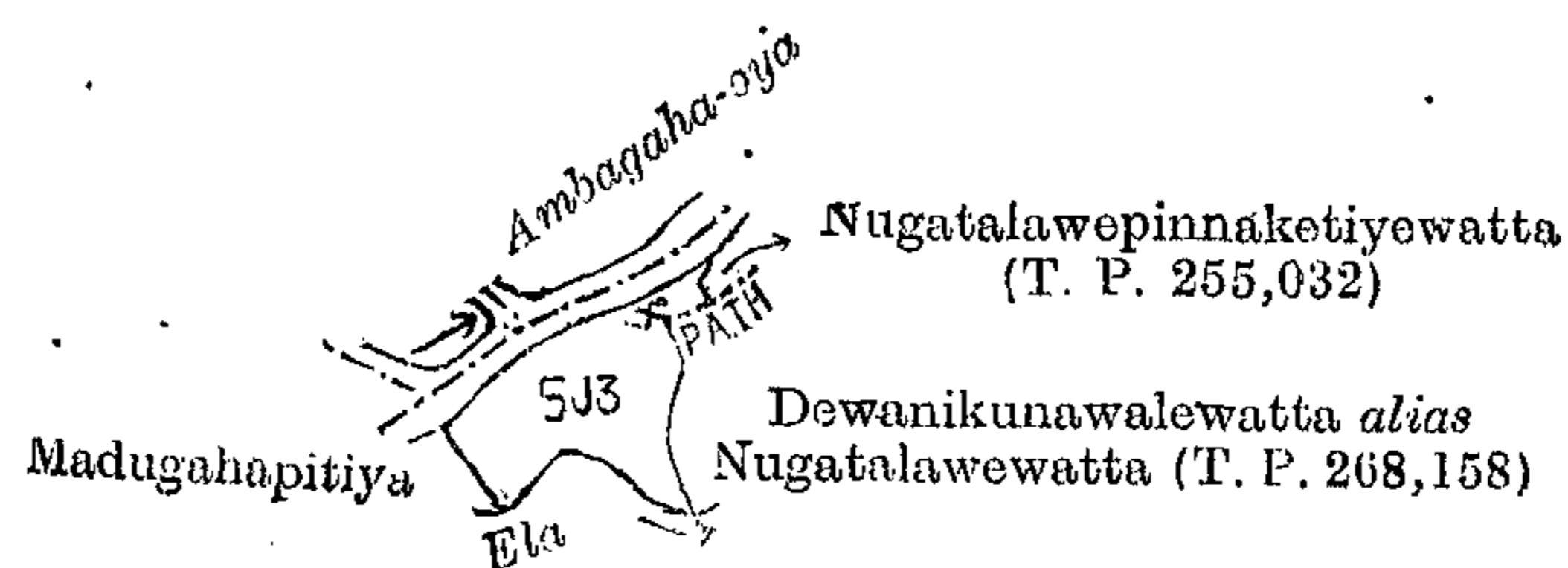
WHEREAS in pursuance of section 1 of the said Ordinances it was duly declared and notified on July 17, 1908, that if no claim to the land commonly called or known as Dewuruguragalawatta, situate in the village of Kohovilakitulwattogama, in the Soranatotakorale of the Wiyaluwa division, in the Province of Uva, containing in extent 2 roods and 30 perches, shown as lot 5/3 in preliminary plan 87, and in the annexed diagram, was made to Howard Orme Fox, Special Officer appointed under section 28 of the said Ordinances, within the period of three months from the date specified in the said notice, such land would be declared the property of the Crown, and dealt with on account of the Crown (*vide* Notice No. 3,120):

And whereas Jayasundera Mudiyansele Kumaramy made claim thereto, and I, Howard Orme Fox, Special Officer appointed under section 28 of the said Ordinances, made due inquiry into such claim, and whereas the said claimant and I, with the consent of His Excellency the Governor, came to an agreement in writing dated January 29, 1909, concerning the said land, under section 4, sub-section (1), of the said Ordinances, whereby it was agreed that the said claimant should be declared the purchaser of the said land upon payment, on or before March 22, 1909, to the Government Agent of the Province of Uva at Badulla, of a sum of Five Rupees and Seventy-five Cents (Rs. 5.75) only, as the purchase amount of the said land, and whereas the said amount has been duly paid by the said claimant, he is hereby, in pursuance of the agreement afore-mentioned, declared to be the purchaser of the said land, as more fully described herein below.

Description of the Land referred to.

The land commonly called or known as Dewuruguragalawatta, situated in the village of Kohovilakitulwattogama, in the Soranatotakorale of the Wiyaluwa division, in the Province of Uva, containing in extent 2 roods and 30 perches, and shown as lot 5/3 in preliminary plan 87 and in the annexed diagram, and bounded as follows: on the north by the Ambagaha-oya; on the east by Nugatalawepinnaketiyewatta (T. P. 255,032); a path, Dewanikunawalewatta *alias* Nugatalawewatta granted on certificate of quiet possession (T. P. 268,158); on the south by an ela; and on the west by Madugahapitiya sold by the Crown, an oya.

April 11, 1913.

H. O. Fox,
Special Officer.Surveyor-General's Office,
Colombo, March 18, 1913.

Scale of 8 Chains to an Inch.

A. H. G. DAWSON,
for Surveyor-General.