



Ceylon Government Gazette

Published by Authority.

No. 6,568 — FRIDAY, JUNE 20, 1913.

PART I.—General: Minutes, Proclamations, Appointments,
and General Government Notifications.

PART II.—Legal and Judicial.

PART III.—Provincial Administration.

PART IV.—Land Settlement.

PART V.—Mercantile, Marine, Municipal, Local, &c.

Separate paging is given to each Part in order that it may be filed separately.

Part IV.—Land Settlement.

	PAGE		PAGE
Preliminary Notices	915	Final Orders	935

PRELIMINARY NOTICES.

Kurunegala Notice No. 4,908.

Notice under "The Waste Lands Ordinances of 1897, 1899, 1900, and 1903."

TAKE notice that unless within three months from June 20, 1913, the persons, if any, who claim any interest in the lands hereinafter mentioned or in any one or more of such lands make claim in person or in writing to the said lands or any of them or to some interest therein to N. A. Hampton, Esq., Special Officer appointed under section 28 of "The Waste Lands Ordinances of 1897, 1899, 1900, and 1903," at his office at Fort, Colombo:

Such Special Officer, in pursuance of the powers vested in him by the said Ordinances, will declare by writing under his hand that the said lands or such of them, as to which no claim has been made, are the property of the Crown.

N. A. HAMPTON,
Special Officer.

Description of the Lands referred to.


The following lots situated in the village of Maholawa, in the Meda Pattu Korale East of the Katugampola hatpattu of the Kurunegala District, in the North-Western Province, as described in the annexed diagrams:—

I.—Preliminary plan 355.

Situation: Maholawa village in Meda Pattu Korale East of Kurunegala District.

Lot.	Name of Land.	Extent, A. R. P.
33b	Maholawa Dewale Kovilhena	0 1 21

and bounded as follows: on the north by Pahalarukgahakumburawatta sold by the Crown; on the east by Kosgahamulahena sold by the Crown; on the south by Bogahahena sold by the Crown; on the west by Imbulahena claimed by Kuruppu Appuhamilage Sobinona.



Scale of 8 Chains to an Inch.

Surveyor-General's Office,
Colombo, March 31, 1913.

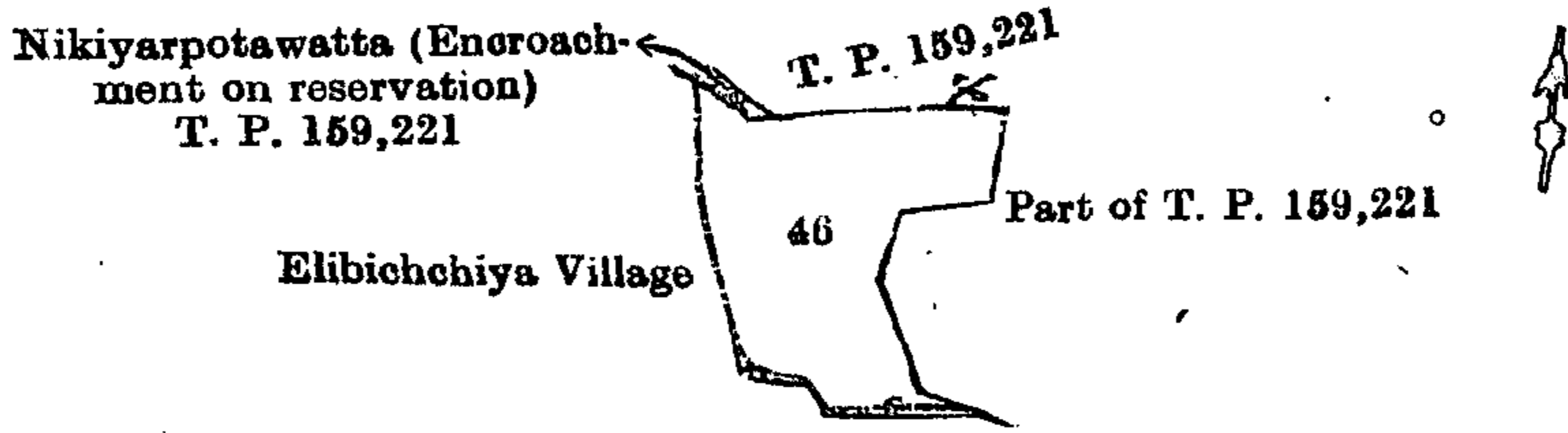
A. H. G. DAWSON,
for Surveyor-General.

II.—Preliminary plan 355.

Situation : Maholawa village in Meda Pattu Korale East of Kurunegala District.

Lot.	Name of Land.	Extent, A. R. P.
46	Nakiarpotamukalana	2 1 35

and bounded as follows : on the north by Nakiarpotawatta (encroachment on reservation by owner of T. P. 159,221), T. P. 159,221 ; on the east by T. P. 159,221 ; on the south and west by the village limit of Elibichchiya.



Surveyor-General's Office,
Colombo, March 31, 1913.

Scale of 8 Chains to an Inch.

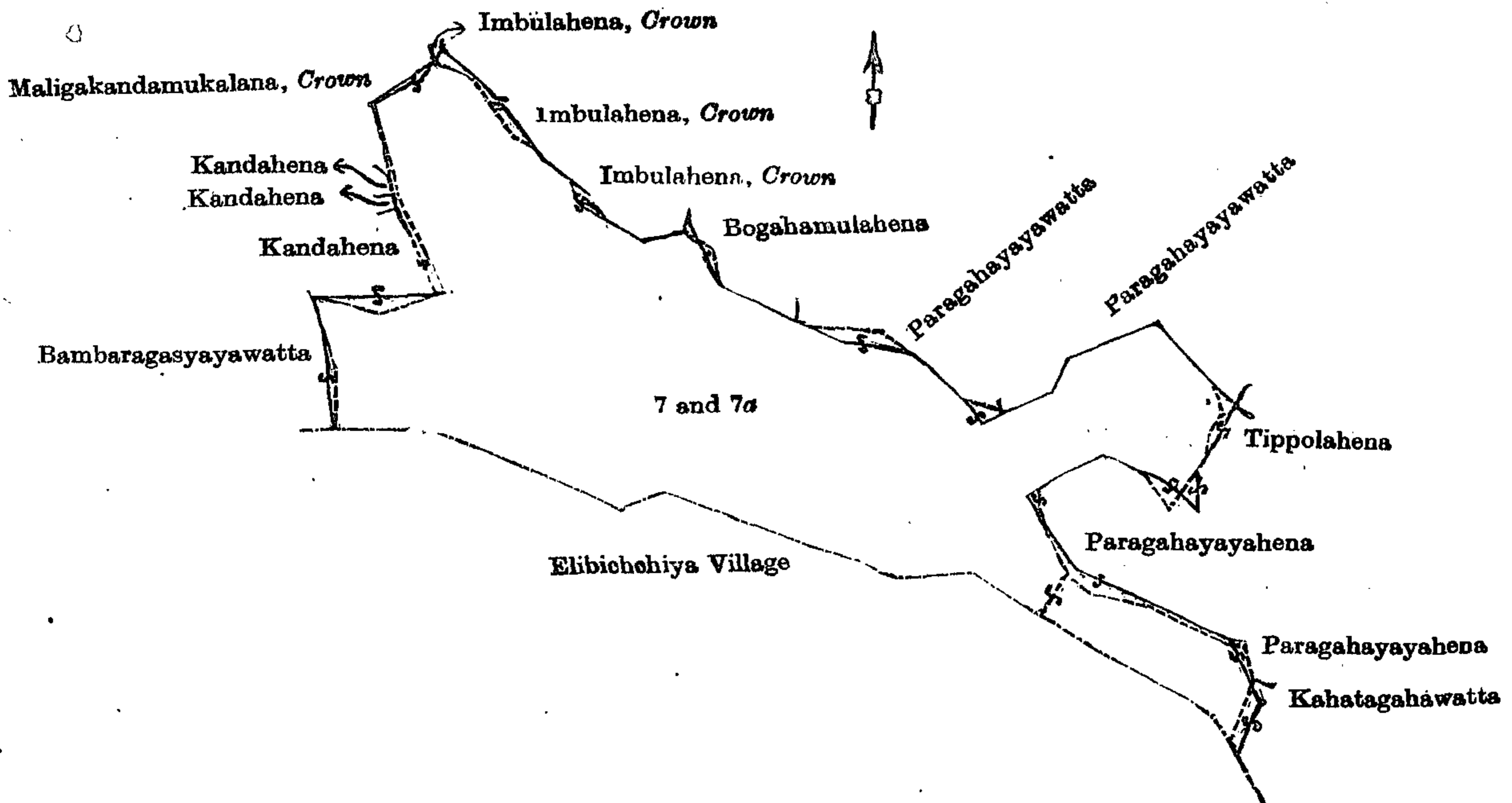
A. H. G. DAWSON,
for Surveyor-General.

III.—Preliminary plan 355.

Situation : Maholawa village in Meda Pattu Korale East of Kurunegala District.

Lot.	Name of Land.	Extent, A. R. P.
7	Magahakandemukalana	23 2 12
7a	Maligakandemukalana	1 2 15
		25 0 27

and bounded as follows : on the north by Imbulahena claimed by the Crown, Bogahamulahena sold by the Crown, Paragahayawatta sold by the Crown; on the east by Tippolahena sold by the Crown, Paragahayayahena sold by the Crown, Kahatagahawatta sold by the Crown; on the south by the village limit of Elibichchiya ; on the west by Bambaragasyayawatta sold by the Crown, Kandahena sold by the Crown, Maligakandamukalana claimed by the Crown.



Surveyor-General's Office,
Colombo, March 17, 1913.

Scale of 8 Chains to an Inch.
Kurunegala S. O. 178, 1912—1913.

A. H. G. DAWSON,
for Surveyor-General.

Kurunegala Notice No. 4,909.

Notice under "The Waste Lands Ordinances of 1897, 1899, 1900, and 1903."

TAKE notice that unless within three months from June 20, 1913, the persons, if any, who claim any interest in the lands hereinafter mentioned or in any one or more of such lands or to some interest therein make claim in person or in writing to the said lands or any of them or to some interest therein to N. A. Hampton, Esq., Special Officer appointed under section 28 of "The Waste Lands Ordinances of 1897, 1899, 1900, and 1903," at his office at Fort, Colombo :

Such Special Officer, in pursuance of the powers vested in him by the said Ordinances, will declare by writing under his hand that the said lands or such of them, as to which no claim has been made, are the property of the Crown.

N. A. HAMPTON,
Special Officer.

Description of the Lands referred to.

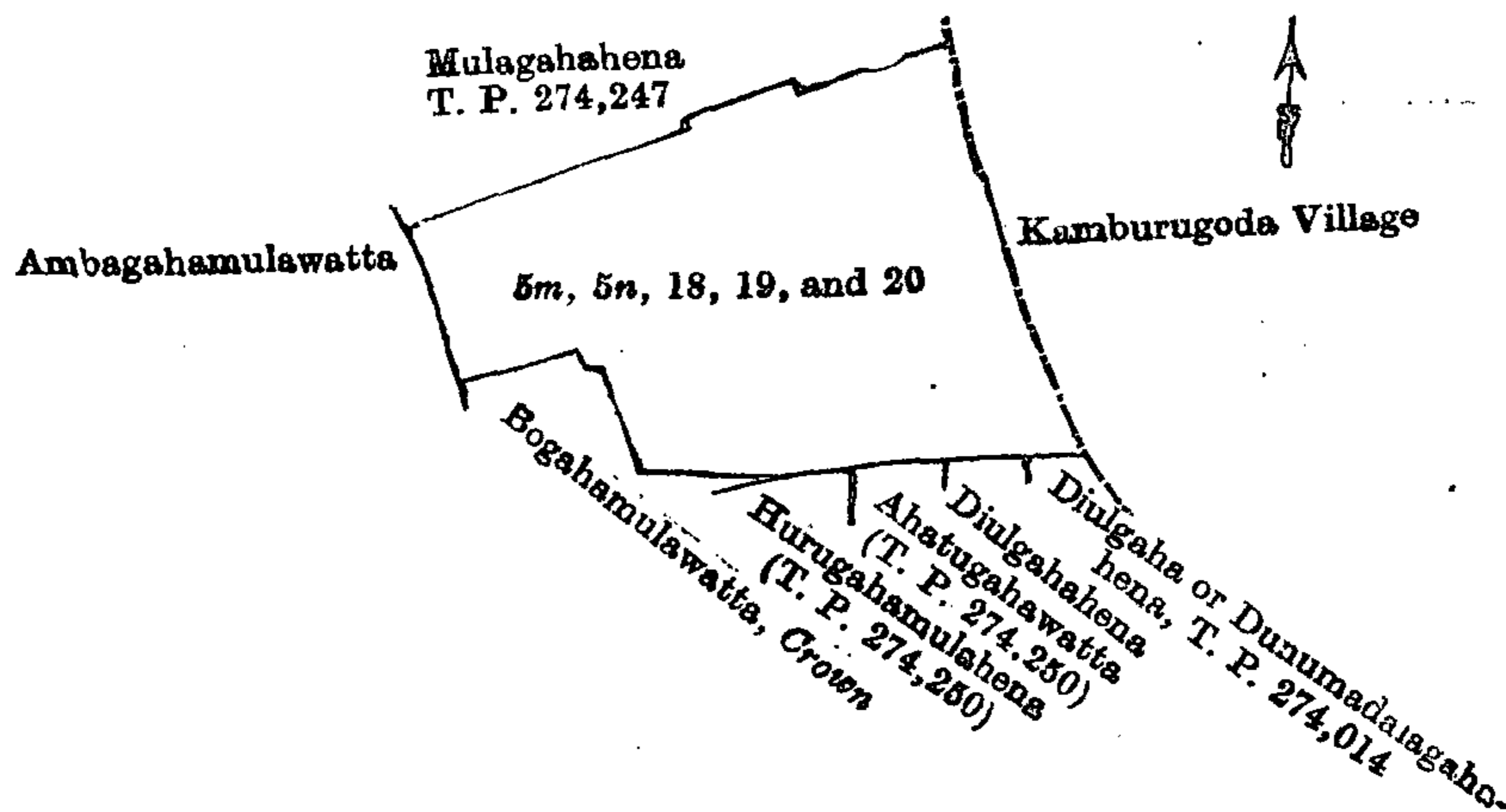
The following lots situated in the village of Udawela, in the Meda Pattu Korale West of the Katugampola hatpattu of the Kurunegala District, in the North-Western Province, as described in the annexed diagrams:—

I.—Preliminary plan 297.

Situation: Udawela village in Meda Pattu Korale West of Kurunegala District.

Lot.	Name of Land.	Extent, A. R. P.
5m	Bogahahena	0 2 23
5n	Do.	1 3 2
18	Bogahamulawatta	0 2 6½
19	Do.	5 2 2½
20	Bogahahena	0 3 35½
		9 1 29½

and bounded as follows: on the north by Mulagahahena sold by the Crown (T. P. 274,247); on the east by the village limit of Kamburugoda; on the south by Diulgaha or Dunumadalagahahena sold by the Crown (T. P. 274,014), Diulgahahena sold by the Crown, Ahatugahawatta sold by the Crown (T. P. 274,250), Hurugahamulahena sold by the Crown (T. P. 274,250), Bogahamulawatta claimed by the Crown; on the west by Ambagahamulawatta claimed by H. M. Mudalihamy and others.



Surveyor-General's Office,
Colombo, April 8, 1913.

Scale of 8 Chains to an Inch.

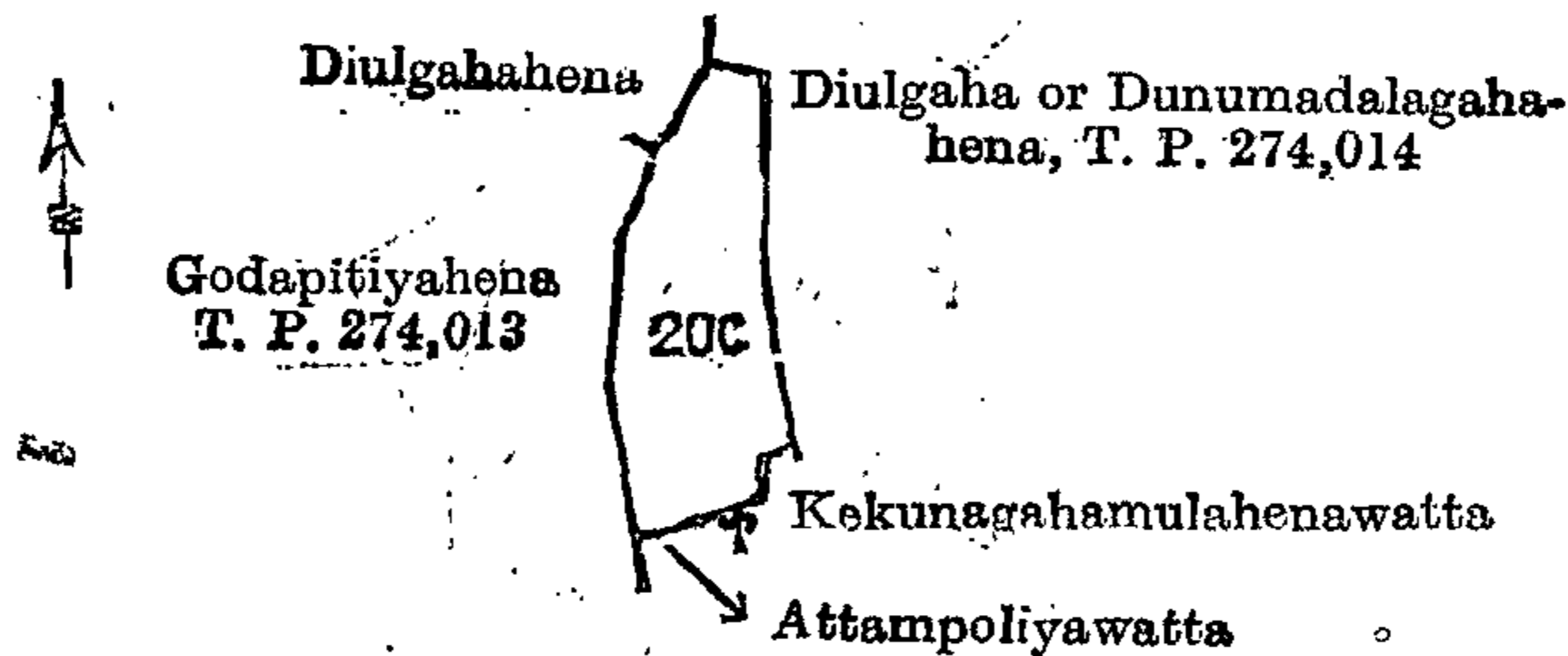
A. H. G. DAWSON,
for Surveyor-General.

II.—Preliminary plan 297.

Situation: Udawela village in Meda Pattu Korale West of Kurunegala District.

Lot.	Name of Land.	Extent, A. R. P.
20c	Kakunagahahena	1 2 24½

and bounded as follows: on the north by Diulgahahena sold by the Crown; on the east by Diulgaha or Dunumadalagahahena sold by the Crown (T. P. 274,014); on the south by Kekunagahamulahenawatta claimed by J. A. Arachchi Naide, Attampoliyawatta claimed by W. A. Mal Naide; on the west by Godapitiyahena sold by the Crown (T. P. 274,013).



Surveyor-General's Office,
Colombo, April 8, 1913.

Scale of 8 Chains to an Inch.

A. H. G. DAWSON,
for Surveyor-General.

Kurunegala S. O. 179, 1912—1913.

Kurunegala Notice No. 4,910.

Notice under "The Waste Lands Ordinances of 1897, 1899, 1900, and 1903."

TAKE notice that unless within three months from June 20, 1913, the persons, if any, who claim any interest in the land hereinafter mentioned make claim in person or in writing to the said land or to some interest therein to N. A. Hampton, Esq., Special Officer appointed under section 28 of "The Waste Lands Ordinances of 1897, 1899, 1900, and 1903," at his office at Fort, Colombo:

Such Special Officer, in pursuance of the powers vested in him by the said Ordinances, will declare by writing under his hand that the land, to which no claim has been made, is the property of the Crown.

N. A. HAMPTON,
Special Officer.

Description of the Land referred to.

The land commonly called or known as Godellehena (Cemetery road reservation), situated in the village of Katu-deniya, in the Meda Pattu Korale East of the Katugampola hatpattu of the Kurunegala District, in the North-Western Province, containing in extent 5 perches, and shown as lot 14½a1 in preliminary plan 361, and in the annexed diagram; and bounded as follows: on the north by Kongahamulawatta sold by the Crown; on the east by Godellahena declared to be the property of the Crown under the Waste Lands Ordinances; on the south by Godellahena (private); on the west by the road from Balawala to Bopitiya.



Surveyor-General's Office,
Colombo, April 25, 1913.

Scale of 8 Chains to an Inch.

A. H. G. DAWSON,
for Surveyor-General.

Kurunegala S. O. 180, 1912—1913.

Kurunegala Notice No. 4,911.

Notice under "The Waste Lands Ordinances of 1897, 1899, 1900, and 1903."

TAKE notice that unless within three months from June 20, 1913, the persons, if any, who claim any interest in the lands hereinafter mentioned or in any one or more of such lands or to some interest therein make claim in person or in writing to the said lands or any of them or to some interest therein to N. A. Hampton, Esq., Special Officer appointed under section 28 of "The Waste Lands Ordinances of 1897, 1899, 1900, and 1903," at his office at Fort, Colombo:

Such Special Officer, in pursuance of the powers vested in him by the said Ordinances, will declare by writing under his hand that the said lands or such of them, as to which no claim has been made, are the property of the Crown.

N. A. HAMPTON,
Special Officer.

Description of the Lands referred to.

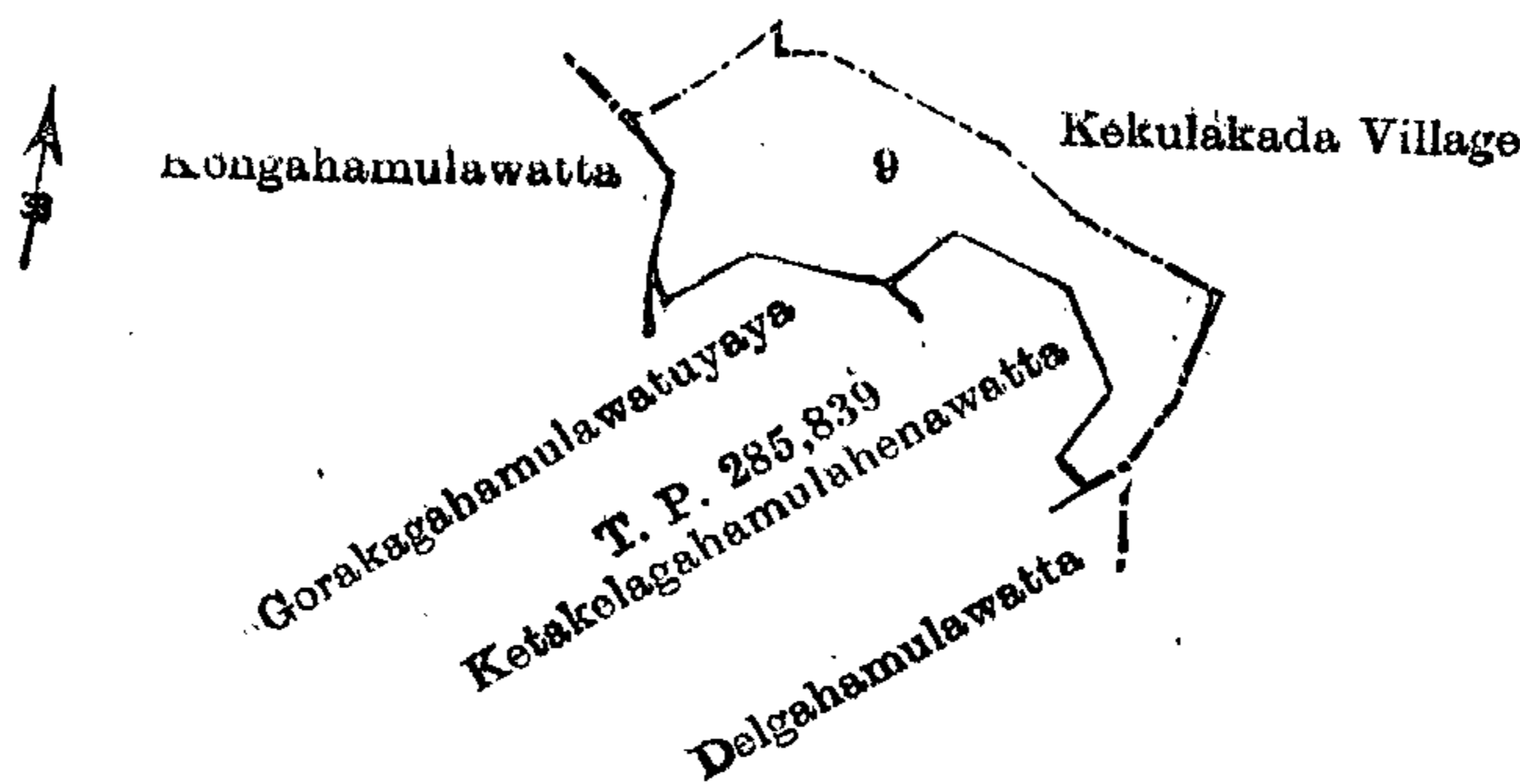
The following lots situated in the village of Batapotaela, in the Meda Pattu Korale East of the Katugampola hatpattu of the Kurunegala District, in the North-Western Province, as described in the annexed diagrams:—

I.—Preliminary plan 390.

Situation: Batapotaela village in Meda Pattu Korale East of Kurunegala District.

Lot.	Name of Land.	Extent, A. R. P.
9	Kohombagahamulawatta	2 3 32

and bounded as follows: on the north and east by the village limit of Kekulakada; on the south by Delgahamulawatta sold by the Crown, T. P. 285,839, Ketakelagahamulahenawatta sold by the Crown, Gorakagahamulawatuyaya claimed by Godagamawaddayalage Unga and others; on the west by Kongahamulawatta sold by the Crown.



Surveyor-General's Office,
Colombo, April 25, 1913.

Scale of 8 Chains to an Inch.

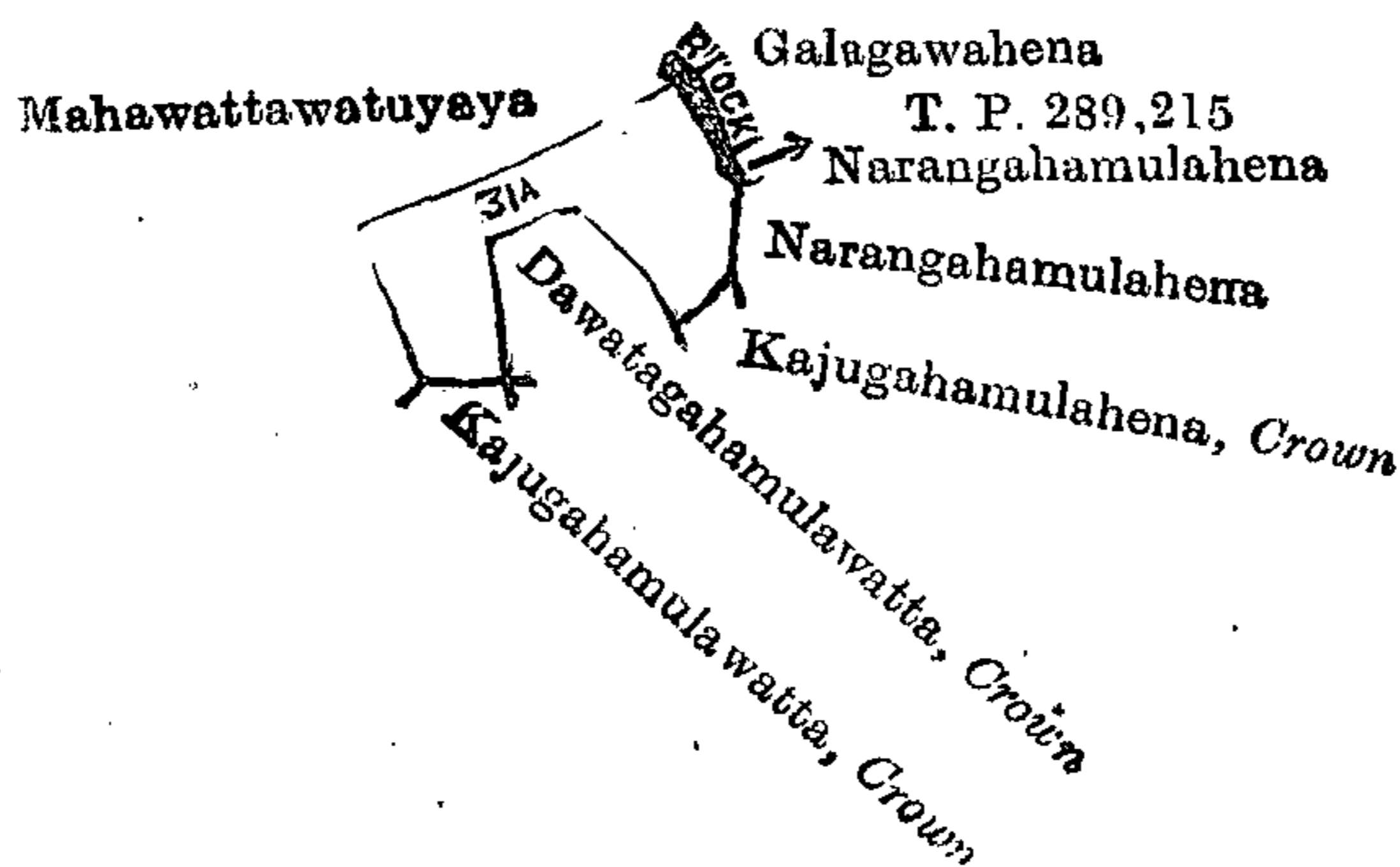
A. H. G. DAWSON,
for Surveyor-General.

II.—Preliminary plan 390.

Situation: Batapotaela village in Meda Pattu Korale East of Kurunegala District.

Lot.	Name of Land.	Extent, A. R. P.
31a	Dawatagahamulahena or Galagawahena	1 1 37

and bounded as follows: on the north by Mahawattawatuyaya claimed by L. Mudalihamy and others; on the east by (a rock) Galagawahena sold by the Crown, T. P. 289,215, Narangahamulahena sold by the Crown; on the south by Kajugahamulahena claimed by the Crown, Dawalagahamulawatta claimed by the Crown, Kajugahamulawatta claimed by the Crown; on the west by Mahawattawatuyaya claimed by L. Mudalihamy and others.



Surveyor-General's Office,
Colombo, April 25, 1913.

Scale of 8 Chains to an Inch.

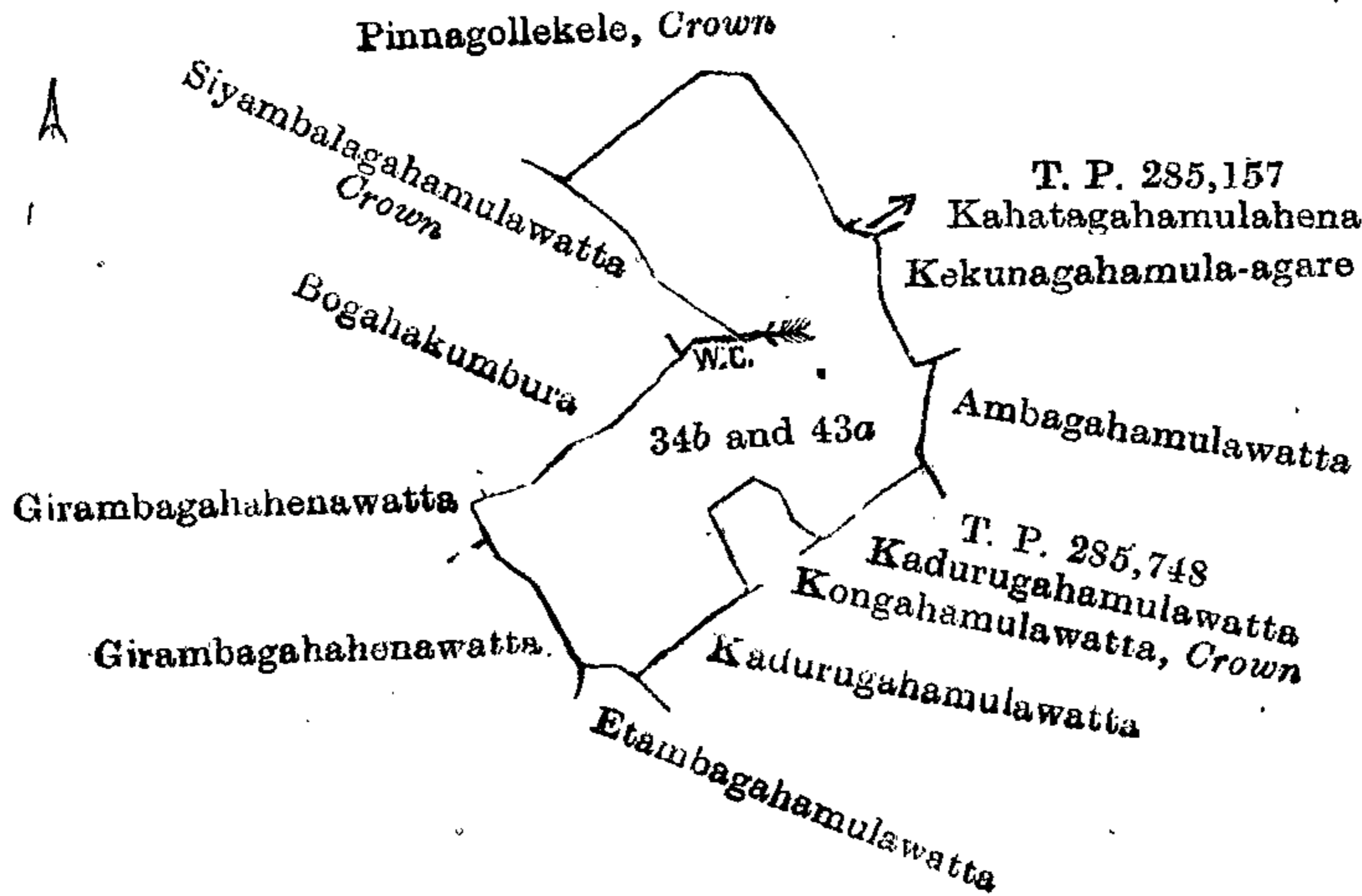
A. H. G. DAWSON,
for Surveyor-General.

III.—Preliminary plan 390.

Situation : Batapotaela village in Meda Pattu Korale East of Kurunegala District.

Lot.	Name of Land.	Extent, A. R. P.
34b	.. Siyambalagahamulawatta 2 1 26
43a	.. Kongahamulahena 4 0 15
		6 2 1

and bounded as follows : on the north by Pinnagollekele claimed by the Crown ; on the east by Pinnagollekele claimed by the Crown (T. P. 285,157), Kahatagahamulahena sold by the Crown, Kekunagahamula-agare claimed by Jayasundara Mudiyansele Banduhami and others, Ambagahamulawatta sold by the Crown ; on the south by (T. P. 285,748) Kadurugahamulawatta sold by the Crown, Kongahamulawatta claimed by the Crown, Kadurugahamulawatta sold by the Crown, Etambagahamulawatta sold by the Crown ; on the west by Girambagahahenawatta claimed by Herat Mudiyansele Appuhamy of Hamangalla, Girambagahahenawatta claimed by Jayasundera Mudiyansele Rammenika, Bogahakumbura claimed by H. M. Kiribanda and others, Siyambalagahamulawatta claimed by the Crown.



Surveyor-General's Office,
Colombo, April 25, 1913.

Scale of 8 Chains to an Inch.

A. H. G. DAWSON,
for Surveyor-General.

Kurunegala S. O. 181, 1912—1913.

Kurunegala Notice No. 4,912.

Notice under "The Waste Lands Ordinances of 1897, 1899, 1900, and 1903."

TAKE notice that unless within three months from June 20, 1913, the persons, if any, who claim any interest in the lands hereinafter mentioned or in any one or more of such lands or to some interest therein make claim in person or in writing to the said lands or any of them or to some interest therein to N. A. Hampton, Esq., Special Officer appointed under section 28 of "The Waste Lands Ordinances of 1897, 1899, 1900, and 1903," at his office at Fort, Colombo :

Such Special Officer, in pursuance of the powers vested in him by the said Ordinances, will declare by writing under his hand that the said lands or such of them, as to which no claim has been made, are the property of the Crown.

N. A. HAMPTON,
Special Officer.

Description of the Lands referred to.

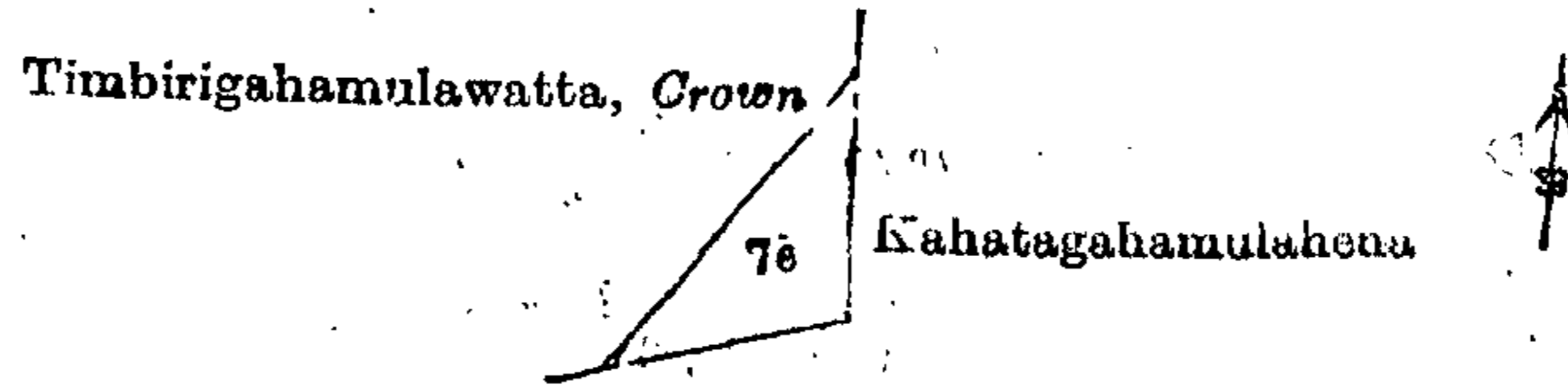
The following lots situated in the village of Mahingamuwa, in the Meda Pattu Korale East of the Katugampola hatpattu of the Kurunegala District, in the North-Western Province, as described in the annexed diagrams :—

I.—Preliminary plan 367.

Situation : Mahingamuwa village in Meda Pattu Korale East of Kurunegala District.

Lot.	Name of Land.	Extent, A. R. P.
7e	.. Timbirigahamulahena 0 0 32

and bounded as follows : on the north by Timbirigahamulawatta claimed by the Crown ; on the east and south by Kahatagahamulahena sold by the Crown ; on the west by Timbirigahamulawatta claimed by the Crown.



Surveyor-General's Office,
Colombo, April 28, 1913.

Scale of 4 Chains to an Inch.

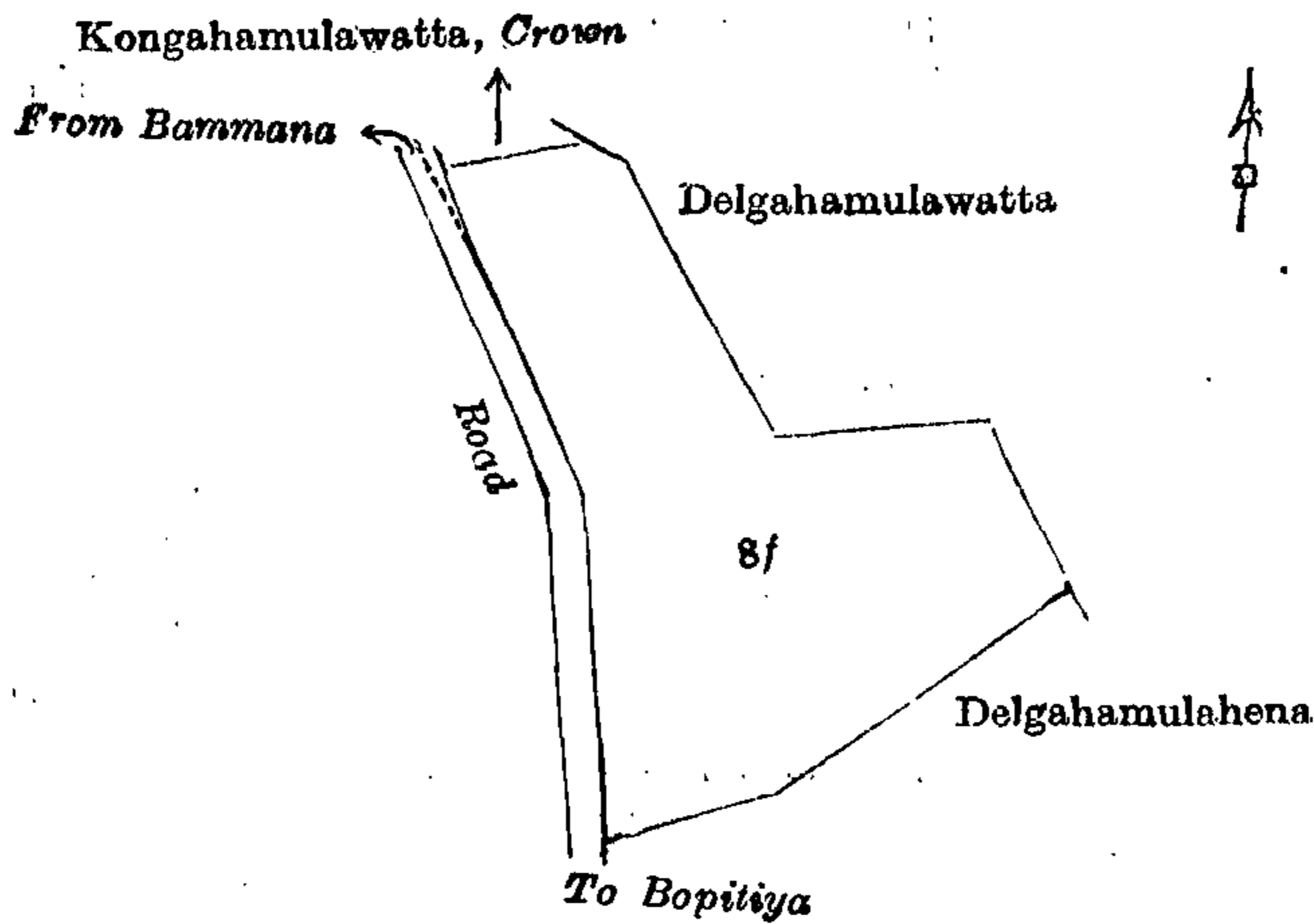
A. H. G. DAWSON,
for Surveyor-General.

II.—Preliminary plan 367.

Situation : Mahingamuwa village in Meda Pattu Korale East of Kurunegala District.

Lot.	Name of Land.	Extent, A. R. P.
8f	Migahamulahena	2 0 12

and bounded as follows : on the north by Kongahamulawatta claimed by the Crown ; on the east by Delgahamulawatta claimed by Jayakodi Mudiyansele Dingiri Menika and others ; on the south by Delgahamulahena sold by the Crown ; on the west by the road from Bopitiya to Bammana.



Surveyor-General's Office,
Colombo, April 28, 1913.

Scale of 4 Chains to an Inch.

A. H. G. DAWSON,
for Surveyor-General.

Kurunegala S. O. 182, 1912—1913.

Ratnapura Notice No. 4,913.

Notice under "The Waste Lands Ordinances of 1897, 1899, 1900, and 1903."

TAKE notice that unless within three months from June 20, 1913, the persons, if any, who claim any interest in the lands hereinafter mentioned or in any one or more of such lands or to some interest therein make claim in person or in writing to the said lands or any of them or to some interest therein to W. E. Wait, Esq., Special Officer appointed under section 28 of "The Waste Lands Ordinances of 1897, 1899, 1900, and 1903," at his office at Fort, Colombo :

Such Special Officer, in pursuance of the powers vested in him by the said Ordinances, will declare by writing under his hand that the said lands or such of them, as to which no claim has been made, are the property of the Crown.

W. E. WAIT,
Special Officer.

Description of the Lands referred to.

The following lots situated in the village of Delgoda, in the Meda pattu of the Kukulū korale of the Ratnapura District, in the Province of Sabaragamuwa, as described in the annexed diagrams :—

I.—Preliminary plan 1.

Situation : Delgoda village in Kukulū korale of Ratnapura District.

Lot.	Name of Land.	Extent, A. R. P.
1	Kanaigalahenyaya, Nawadahena, Kalukitulahenyaya, Kalamaduwwahena, Pattiyahena, Pattiyackandehena, Gangodellewatta, Ratupasketiyahena, Dowgalahena, Dowgalawatta, Rakutdaluwwewatta, Rakutdaluwehena, Parakohuwawehena, Hettipaturagewatta, Pallehena, Muttetupolehena, Pinnakolaketiyehenewatta, Kedapotuluwehena, Walakumburehena, Rilagalahenyaya, Puwakpelaketiyehena, Balipolehena, Imbulwerewehena, Madawalahena, Tennehena, Peragaswattehena, Ketagalgodahena, Kosgalagawahena, Kitulagawahena, Boraluwehenewatta, Kosgahahenewatta, Horahetigoda, Tippalehena, Kekulemoderahena, Tunhowlegodahena, Ellapitahena, Nagahahena, Kosgahahena, Ellehena, Diyapeelegawahena, Navinnehena, Gilmehehena, Kekunagasdolehena, Akulehena, Koratuwawelegoda, Dangalahenyaya, Dimiyangashena, Batahena, Kalandurugodahena, Elabodakandemukalana, Malgomrehena, Kalumukalana, Gallanehena, Halkotanuwehena, Galandahena, Galaneheneaswedduma, Akulehenegodawatta, Algewattehena, Tippalegoda, Kehelwerawehena, Wattehena, Yagalehena, Gurundalawattehena, Madawalahena, Peelehenewatta, Gamayahena, Kanegalahena, Peeledolehena, Okandehena, Kumbegulana, Panwilehena, Galpottagawawatta, Kotehena, Ittegalaballahena, Batahenemegodakelle, Wanaidalahena, Dolapalahahena, Edahorehena, Diwiyakeliyahena, Puswelketiyahena, Nakandabatahenyaya, Dehigahahena, Gurudolehena, Kapugaswattehena, Kapugaswattehenewatta, Talawehena, Diyabubulehena, Kalandurugodahenyaya, Bogahahena, Budugallanahena, Pashaulahena, Nilwelipottewatta, Horaketiyehena	4,198 2 23

Lot.	Name of Land.	Extent, A.	R.	P.
1x	Gulanehendeniya	0	0	23
1z	Elabodakandemukalana	14	3	19
1am	Beera-asweddumadeniya	0	3	23
1an	Eriagahawila ..	0	0	35
1ao	Do. ..	0	0	13
1aq	Athammagepanwila	0	2	36
1av	Cothehenadeniya	0	0	32
1ax	Do. ..	1	1	21
1ay	Pussalketiyadeniya	0	0	23
1bc	Kalumukalana	16	0	20
1ba	Adahorahenadeniya	0	1	8
1bb	Dehigahahenadeniya	0	1	11
14b	Cothehenadeniya	0	3	25
14c	Do. ..	0	3	12
14e	Do. ..	1	3	11
14f	Wanaedalahrenadeniya	1	3	22
14n	Pussalketiyadeniya	2	1	11
14u	Adahorahenadeniya	0	3	18
14v	Dehigahahenadeniya	0	1	16
14w	Do. ..	2	1	18
126	Galellamodaradeniya	5	0	6
131	Yahalabendideniya	6	0	16
133	Dangalahenadeniya	4	3	20
140	Kalandurugodadeniya	6	2	34
187d	Ginigathgodadeniya	0	1	0
210	Eriagahawila ..	2	2	21
210b	Arthammagepanwila	0	0	39
		4,271	0	36

and bounded as follows: on the north by the Koswatta-ganga, the Gulangal-ela, Dammamananeudahakumbura claimed by D. Punchi Bandara and others, Dammageowita claimed by Delgoda Punchi Bandara and others, Lindaelagawadeniya claimed by Pitigal Arachchilage Silinduhami and others, Debellaenadeniya claimed by P. Giraetenna and others, Debella-hena claimed by ditto, the Koswatta-ganga, Nawasigahawatta claimed by Panahetagala Mituruhami, Mudalali, Ambalam-owitadeniya claimed by Panahetagala Nawalage Mituruhami, Ambalamowitewatta claimed by Panahetagala Vidanelage Siribanhami and others, the Koswatta-ganga; on the east by the Koswatta-ganga, the Liduhenyakanda-dola, the Wiyana-dola; on the south by the Wiyana-dola, the village limit of Gangalagomuwa, the village limit of Weddagala, Udagame-mukalana declared to be the property of the Crown under the Waste Lands Ordinances, the village limit of Weddagala, the Delgoda-ganga; on the west by the Delgoda-ganga, Paragederawatta claimed by Periyalpelessa Kirianchiya, Bata-dombagahawatta claimed by Periyalpelessa Baba Sinno and others, Potuwilalindekele claimed by ditto, Potuwilakumbura claimed by ditto, Potuwilagodellaowita claimed by Periyalpelessa Baba Sinno and others, Polyalwelearawa claimed by ditto, Polyalwelearawa claimed by Baba Sinno and others, Galpottewelawatta claimed by Sethumale and others, Bataetaliyadda claimed by ditto, Bataetakumburegodella claimed by Galpotalage Rankira and others, Lindagawa-kumbura claimed by D. M. Kirihatana and others, Beerayawatta claimed by Galpotalage Rankira, Bombugahapelessa-kumbura claimed by H. Bandara and others, Beera-aswedduma claimed by Sethumali and others, Ginigathgodakumbura claimed by Harry Bandara and others, Batahenakumbura claimed by D. D. Delissa and others, Gallepallekumbura claimed by ditto, Urulupitideniya claimed by Mananalage Abanchiya and others, Urulepitiya claimed by Delgoda Punchi Bandara and others, Udahawatta claimed by ditto, Wewe-etiyawatta claimed by Mananalage Abanchiya and others, Kalamaduwaowita claimed by ditto, a footpath, Kalamaduwadeniya claimed by Mananalage Abanchiya and others, Pattiyahenawatta claimed by ditto, Nindakumbura and Mutsettukumbura claimed by Delgoda Punchi Bandara and others, Dangodella claimed by D. W. A. P. Bandara, Pitadeniya claimed by Delgoda Punchi Bandara and others, Pitapelessaowita claimed by ditto, Veniellapitaowita claimed by Delgoda Punchi Bandara, the Delgoda-ganga, Gamaetigewatta claimed by Elawellegamaetiralage Silinduhami and others, Lindagawakumbura claimed by ditto, Gamaetigewatta claimed by ditto, the village limit of Kukulegama.

NOTE.—The following lots lying within the above boundaries are excluded from this notice, and their aggregate acreage of 526 acres 3 roods and 17 perches is not included in the acreage of 4,271 acres and 36 perches given above:—

Preliminary plan 1.

Lot.	Name of Land.	Extent, A.	R.	P.	Lot.	Name of Land.	Extent, A.	R.	P.
1a	Elabodekandemukalana	245	1	0	12	Kotehenadeniya	3	0	36
1b	Kalumukalana	7	1	8	15	Umagekumbura	0	1	20
1l	Boraluwahenawatta	0	1	5	23	Kotdiganakumbura	0	0	36
1m	Do. ...	0	3	23	24	Kiraldeniyakumbura	2	0	18
1n	Do. ..	0	0	25	25	Pillakumbura	0	1	24
1r	Paragawawatta	0	1	2	26	Kumaldeniyakumbura	0	1	38
1y	Gulanehena-aswedduma	0	1	2	41	Wadigangodadeniya	0	2	6
1aa	Hettipatiragewatta	1	1	6	124	Galelladolamodaradeniya	1	1	24
1ae	Dangalawatta	0	2	23	125	Galelladolamodaragodella	0	3	26
1af	Rathupasketiyakumbura	0	1	27	127	Galellamodarakumbura	1	2	36
1ap	Pinnakolaketiyaenawatta	0	2	18	128	Gahalabendiokandapahaladeniya	4	0	8
1ar	Peelahenawatta	0	2	36	129	Gahalabendideniya	2	1	14
1as	Do. ...	0	1	8	130	Yahalabendikumbura	2	1	0
1ai	Nilwellipottawatta	3	3	26	165	Dawgalekumbura and Sottange- duwa	2	1	32
1aj	Hapugashenawatta	1	1	28	166	Pahalawatta ..	3	0	12
2	Gangagawawatta	1	0	32	178	Pitadeniyakumbura	0	2	20
3	Medagedarawatta	0	2	18	180	Manangewatta	1	0	16
4	Koholandeniyakumbura	1	0	34	218	Kanegallakumbura	5	3	10
5	Koholandeniya	0	1	8	219	Delgahagawakumbura	0	2	38
6	Pahalawaturawawatta	3	0	8	220	Kanegallawatta	0	3	0
7	Kekiriwarawawatta	0	3	32	221	Do. ...	0	0	28
8	Medawatta ..	0	1	36					

Lot.	Name of Land.	Extent, A. R. P.	Lot.	Name of Land.	Extent, A. R. P.
222	Gallenawatta ..	1 1 32	C 119	Egodawatta ..	0 3 2
223	Meneriwatta, Mahagederawatta, Udahagederawatta ..	4 3 20	C 120	Gederagawakumbura, Gedara- gawakumburemsdakelle, Alge- watteneaswedduma ..	7 2 18
224	Kadapatoluwadeniya ..	3 0 16	C 121	Algewattadeniya ..	1 2 12
225	Batadombagahahadeniya ..	2 0 32	C 122	Neketimullawatta ..	4 0 16
226	Kosgahakumbura ..	1 1 6	C 123	Egodawatta ..	0 1 28
227	Kosgahadeniya ..	0 1 0	C 1s	Algewattahenawatta ..	0 0 30
233	Malgahapelessadeniya ..	0 1 8	C 1t	Do. ..	0 0 11
234	Peragaswattekumbura ..	0 1 30	C 1u	Do. ..	0 1 36
238	Wattahenawatta ..	1 1 26	C 1v	Akulahenagodawatta ..	0 1 5
239	Ihalakandewatta ..	2 1 22	C 1w	Neketimullawatta ..	0 0 19
240	Ilukwatta ..	7 2 29	D 1c	Bulugahaokandewatta ..	0 3 15
241	Ilukwattakumbura ..	0 1 0	D 1d	Bulugahaokandekumbura ..	0 2 12
242	Dousiniyakumbura ..	0 0 9	D 1e	Bulugahaokandewatta ..	1 3 12
A 1at	Galpottagawawatta ..	0 2 33	D 1f	Do. ..	1 0 14
A 1az	Adahorahenakumbura ..	0 1 10	D 1g	Galmullekumbura ..	0 1 29
A 1au	Galpottagawawatta ..	0 3 5	D 1h	Bulugahaokanda ..	1 0 28
A 1aw	Cothehenagodella ..	0 0 10	D 1i	Galmullekumbura ..	0 1 16
A 13	Talawasweddumakumbura <i>alias</i> Cothehenakumbura ..	5 0 0	D 1j	Pitakumburagodamandiya ..	0 0 30
A 13a	Kumburamedagodella ..	0 3 23	D 1k	Boraluwahenawatta ..	1 1 22
A 13b	Talawasweddumekumbura <i>alias</i> Wanaedalahenakumbura ..	3 3 26	D 42	Telembugahawatta, Nallewela	1 3 28
A 14	Dehigahahenadeniya ..	20 0 37	D 43	Nelleowita ..	0 1 6
A 14a	Cothehenadeniya ..	0 3 33	D 44	Pitakumbura ..	5 2 32
A 14d	Cothehenagodella ..	0 1 31	D 45	Telembuwawatta ..	4 0 10
A 14g	Wanaedalalahenakumbura ..	3 2 32	D 46	Halgahakumbura ..	1 0 4
A 14h	Cothehenakumbura ..	7 3 20	D 52	Gedaragawakumburaowita ..	1 0 0
A 14i	Dehigahahenakumburagodella ..	0 3 11	D 50	Hakulamodara ..	0 2 14
A 14j	Wanaedalalahenadeniya ..	1 3 29	D 51	Gedaragawakumburaowita ..	1 0 32
A 14k	Veraniyagodella <i>alias</i> Wana- edalalahenagodella ..	0 0 39	D 49	Kahaidalawattekumbura, Ke- kulemodera, Gederagawa- kumbura ..	7 1 6
A 14l	Udumullawela <i>alias</i> Wanaedala- hena, Udumullakumbura ..	0 1 34	E 216	Walakumbura ..	2 0 19
A 14m	Pussalketiyagodella ..	0 2 11	E 216a	Walakumburadeniya ..	0 1 34
A 14o	Udumullawela <i>alias</i> Wanaedala- hena, Udumullakumbura ..	2 1 15	E 216b	Walakumbura ..	1 0 0
A 14p	Wardipaltanugawadeniya ..	0 2 20	E 216c	Walakumburadeniya ..	0 1 11
A 14q	Dehigahahenagodella ..	0 3 3	E 217	Do. ..	0 1 38
A 14r	Do. ..	0 0 34	F 228	Kudakumbura ..	1 0 0
A 14s	Adahorahenakumbura ..	3 2 7	F 229	Halpeyalewatta ..	2 0 32
A 14t	Dehigahahenagodella ..	0 1 20	F 230	Mahakumbura, Lindgawaliyadda	2 1 26
A 14x	Do. ..	0 0 20	F 231	Galpottewatta ..	0 3 20
A 15½	Wanaedalalahenagodella ..	3 3 15	F 232	Malgahapelessekumbura ..	1 1 20
A 15½a	Wardipaltanugawagodella ..	0 3 7	G 235	Alutwatta ..	5 0 26
A 15½b	Wardipaltanugawadeniya ..	0 2 29	G 236	Dolagawawatta ..	0 1 36
A 15½c	Udumullawela <i>alias</i> Wanaedala- hena, Udumullakumbura ..	0 0 13	G 237	Guruwalawattekumbura ..	2 2 30
A 16	Udumullawela ..	1 1 10	H 1ab	Rakutdaluwakumbura ..	0 0 15
B 9	Potdeniyawatta ..	2 2 20	H 1ac	Rakutdaluwawatta ..	0 1 33
B 10	Potdeniyakumbura ..	0 3 32	H 1ad	Rakutdaluwakumbura ..	0 2 3
B 11	Udawaturawatta ..	18 3 32	H 159	Udakanda ..	2 1 32
C 113	Pelengagawakumbura ..	1 3 36	H 160	Rakutdaluwawatta ..	2 0 32
C 114	Induruelamodaragodella ..	5 2 28	H 161	Rakutdaluwadeniya ..	0 2 0
C 115	Induruelagawadeniya, Induru- elagawakumbura ..	10 0 12	H 162	Rakutdaluwakumbura ..	5 0 0
C 116	Pelengahagawakumbura, Pel- poleasweddumepahalakella ..	6 3 2	H 163	Rakutdaluaowita ..	0 2 4
C 117	Millagawapillewa ..	0 2 20	I 1o	Kitulagawawatta ..	0 0 19
C 118	Pelpola-asweddumepahalakella ..	1 2 6	I 1p	Kitulagawahena ..	0 0 38
			I 1q	Kitulagawawatta ..	1 0 14
			I 47	Gongalagawakumbura ..	1 2 4
			I 48	Gongalagawadeniya ..	0 1 2
					526 3 17

[For Diagram see page 923.]

II.—Preliminary plan 1.

Situation : Delgoda village in Kukulu korale of Ratnapura District.

Lot.	Name of Land.	Extent, A. R. P.
27c	Ellapitahena ..	57 2 22
27d	Dunhena ..	22 1 13
27e	Kannihathahena ..	4 3 22
27f	Do. ..	13 3 2
27g	Haldolahena ..	206 0 35
		304 3 14

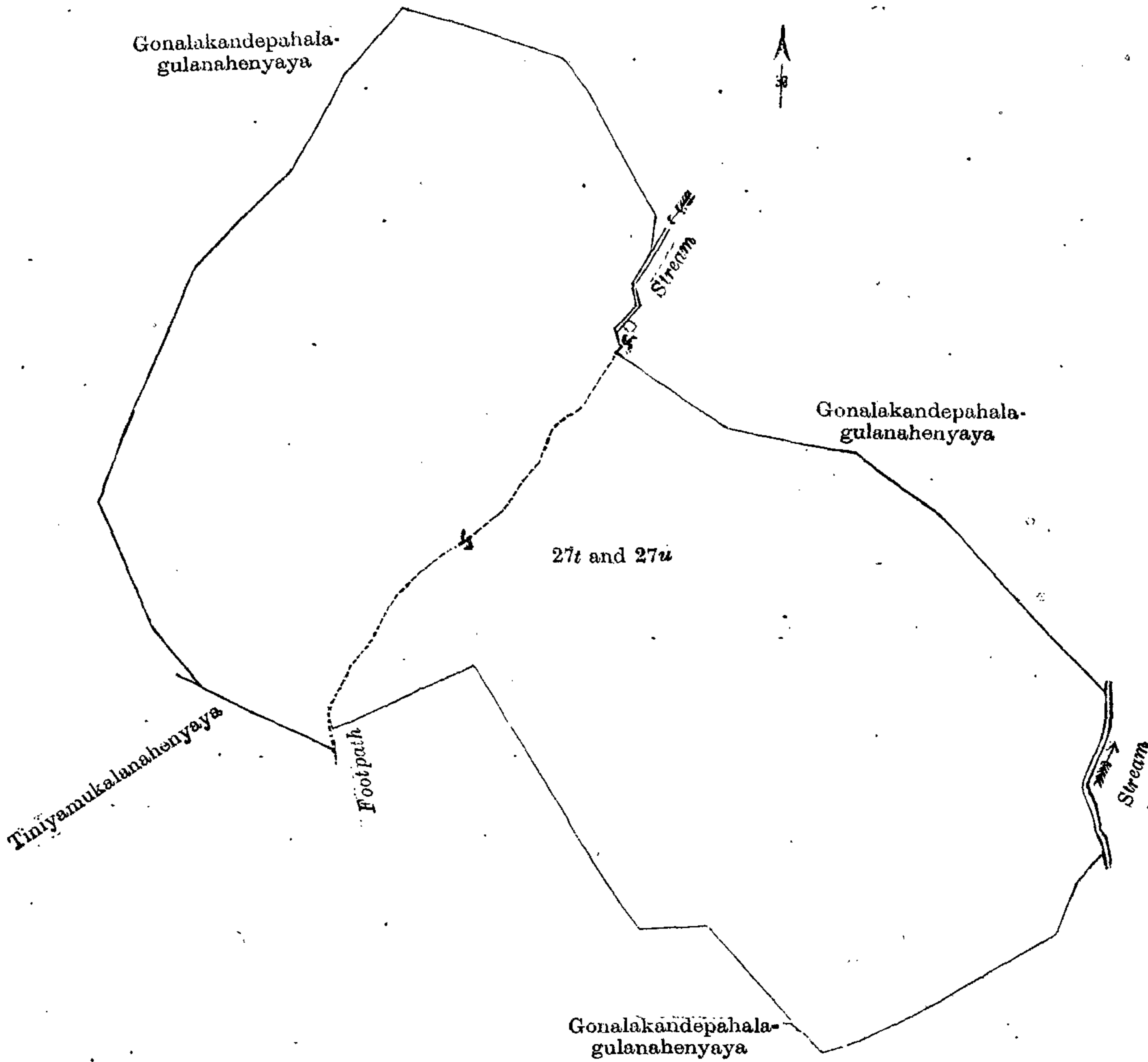
and bounded as follows : on the north by the In-dola, the village limit of Kukulegama ; on the east by Gonalakandepahala-
gulanahenyaya claimed by the villagers ; on the south by Gonalakandepahalagulanahenyaya claimed by the villagers ;
on the west by the Wewa-ganga.

IV.—Preliminary plan 1.

Situation : Delgoda village in Kukulukorale of Ratnapura District.

Lot.	Name of Land.	Extent, A. R. P.
27t	Delgodagorakgala	47 2 13
27u	Wewagorakgala	38 0 16
		85 2 29

and bounded as follows : on the north by Gonalakandepahalagulanahenyaya claimed by the villagers, a stream, Gonalakandepahalagulana claimed by the villagers; on the east by a stream, Gonalakandepahalagulanahenyaya claimed by the villagers; on the south by Gonalakandepahalagulanahenyaya claimed by the villagers, a footpath, Tiniyamukalanahenyaya declared to be the property of the Crown under the Waste Lands Ordinances; on the west by Gonalakandepahalagulanahenyaya claimed by the villagers.



Surveyor-General's Office,
Colombo, May 28, 1912.

Scale of 8 Chains to an Inch.

A. H. G. DAWSON,
for Surveyor-General

V.—Preliminary plan 1.

Situation : Delgoda village in Kukulukorale of Ratnapura District.

Lot.	Name of Land.	Extent, A. R. P.
33	Indurahenakele, Arachchigepanguwa, Gamagepanguwa, Pahalagamagewatta, Peelehena, Diwelewattchena, Amuduwehena, Jambalagahawattchena, Peela-gawahena, Panwilahena, Berawadolehena, Aradduwehena, Tunkotehenyaya, Batahena, Pattiyawattchena, Haldolehena, Dikhena, Radawattchena, Wewaralagehena, Tibbotuwawattchena, Radawattchena, Godahenedeniyehena, Weliwalahena, Pallegederawattchena, Palledeniyehena, Ilukketiyehena, Liniyapussehena, Tennehenedeniya, Tennehena, Gulanahenyaya, Udadeniyahena, Katukitulwerawehena, Idikadehena, Mosmorugahahenyaya, Bulugahahenyaya, Patanehena, Laulugahaokandewatta, Kaludiyawalahena, Demoderahena, Kaludiyawalahenewatta, Galassehena, Tebuwattchena, Oruhena, Imbulehena, Kananketiyewalahena, Dikoliyawalahena, Pallegederawatta, Buluwarawehena, Gurukattadivelahenyaya, Kollagodawattchena, Diyana-gahahena, Kajugaswattchena, Pelawattegotatuwehena, Mahakumburehena	1,551 2 20
	Tennehenadeniya	4 2 23
		1,556 1 3

and bounded as follows : on the north by the Deanagahahena-dola ; on the east by Pelawattegottatuwa claimed by Dewagedarawatte Selenchina and others, Pelawattegotatuwawaturana claimed by ditto, Mahakumbura claimed by Kotugalage Bastiya, &c., Pahalaindurukumbura claimed by Ranasinghe Lekamalage Banduluhamy and others, Urukeliyawelaswedduma claimed by Delgoda Punchi Bandara and others, Indurawatta claimed by R. L. Sardial, Induramedakattiya claimed by Delgoda Punchi Bandara and others, Induruihalakattiya claimed by Ranasinghe Lekamalage Maddumahamy and others, Pahalagamagewatta claimed by Ranasin Lekamalage Siribohami and others, Dangederapelessa claimed by Ranasinghe Lekamalage Sardial Appuhamy, Dangederapelessaowita claimed by Gamage Issan Appu and others, Gamagewatta claimed by ditto, Berawamullekumbura claimed by Ranasin Lekamalage Sardial and others, Diwelewatta claimed by R. L. Siribohami, Diwelewattekele claimed by ditto, Dammulladeniya claimed by Ranasin Lekamalage Siribohami and others, Waluwewattepattiyawatta claimed by Punchi Bandara Delgoda, Gamagepanguwa *alias* Waluwewattepattiyawatta claimed by Wewagama Delgoda Bandara, Waluwayatta claimed by Punchi Bandara Delgoda, Jambugahawatta claimed by K. A. Mudalihamy, Arachchigepanguwa claimed by K. A. Mudalihamy and others, Radagewatta claimed by K. A. Appuhamy and others, Arachchige-egodawatta claimed by K. A. Wastuhami and others, Arachchigewatta claimed by W. Dingirihamy and others, Aradduwakumbura claimed by Kattiri Arachchilage Dingirihamy and others, Hondapelpolaihalakella and Hondapelpolapahalakellakumbureyaya claimed by Delgoda Punchi Bandara and others, Hondapelpolapahalakella claimed by Delgoda Punchi Bandara and others, Hondapelpolaihalakella claimed by Samarappulage Adias Kattadiya and others, Buluwanaokandakumbura claimed by Kattiri Arachchige Induhamy, Buluwanaokanda claimed by ditto, the Kudaweganga ; on the south by the Pitakele-ganga, Ellapitakarawatta claimed by Kappuachchige Babuwa and others, Mahawatta claimed by Warusappulige Baba and others, Mahakumburayaya claimed by ditto, Laulugahaokandawatta claimed by H. Andia and others, Mahakumburayaya claimed by Warusappulige Baba and others, Laulugahaokandekumbura claimed by Warusappulige Baba and others, the Pitakele-ganga, Indipetigalamukalana claimed by Crown ; on the west by Indipetigalamukalana claimed by the Crown, Tennehenemukalana claimed by the Crown, the Panahena-dola, a stream, the Tannahinna-dola, Tennehenemukalana claimed by the Crown, a stream, the Dotaluketiya-dola, Wewaralagehena claimed by Petigelage Ahubaya, a dola, Hundugalamukalana claimed by the Crown, Pebotuwemukalana claimed by the Crown, Kohombagahakotemukalana claimed by the Crown, a stream, Batahenyaya claimed by Delgoda Punchi Bandara and others.

NOTE.—The following lots lying within the above boundaries are excluded from this part of the notice, and their aggregate acreage of 33 acres 2 roods and 32 perches is not included in the acreage of 1,556 acres 1 rood and 3 perches given above :—

Preliminary plan 1.						
Lot.	Name of Land.	Extent, A. R. P.	Lot.	Name of Land.	Extent, A. R. P.	
310	Panwilakumbura	.. 3 2 34	A 321a	Pallegedarawatta	.. 0 0 6	
311	Radawatteowita	.. 1 2 26	A 321b	Do. 0 1 33	
312	Radawattedenyakumbura	.. 0 1 10	A 321c	Do. 0 2 35	
313	Radagewatta	.. 0 1 24	A 321d	Do. 0 1 25	
314	Millakandagodella	.. 0 2 24	A 322	Masmoragahahenakumbura	.. 0 3 38	
315	Palledenyawatta	.. 0 0 28	B 316	Palledenyakumbura	.. 1 1 0	
318	Godahenadeniyakumbura	.. 0 3 36	B 317	Udahawatta 1 0 26	
319	Meneriwatta 3 1 6	B 317a	Do. 0 3 10	
320	Lindagawakumbura, Udadeniyakumbura 1 0 20	B 317b	Do. 0 0 17	
323	Appallawaladeniyakumbura	.. 1 1 16	B 317c	Wanketugahadeniya	.. 0 0 17	
324	Kabaragalkotawatta	.. 2 3 16	B 317d	Udahawatta 0 2 10	
33ac	Kaludiawalawatta	.. 0 0 33	B 33aa	Do. 0 1 1	
A 33q	Senerisagewatta	.. 1 0 20	B 33z	Lindagawadeniya	.. 0 0 11	
A 33r	Pallegedarawatta	.. 0 3 11	C 33ad	Kaludiawalaokanda	.. 0 1 15	
A 33s	Do. 0 2 21	C 329	Kaludiawalagawawatta	.. 0 2 32	
A 33t	Do. 0 2 2	C 330	Kaludiawalaokanda	.. 0 0 14	
A 33u	Do. 0 0 15	C 331	Do. 0 2 0	
A 33v	Do. 0 0 6	C 332	Kaludiawalaokandakumbura	.. 1 0 34	
A 33w	Do. 0 2 27	C 333	Kaludiawalaokandawatta	.. 0 1 32	
A 33x	Do. 0 0 20	C 334	Alutwatta 1 0 36	
A 33y	Pallegedarawattehena	.. 0 1 16				33 2 32
A 321	Pallegedarawatta	.. 1 0 29				

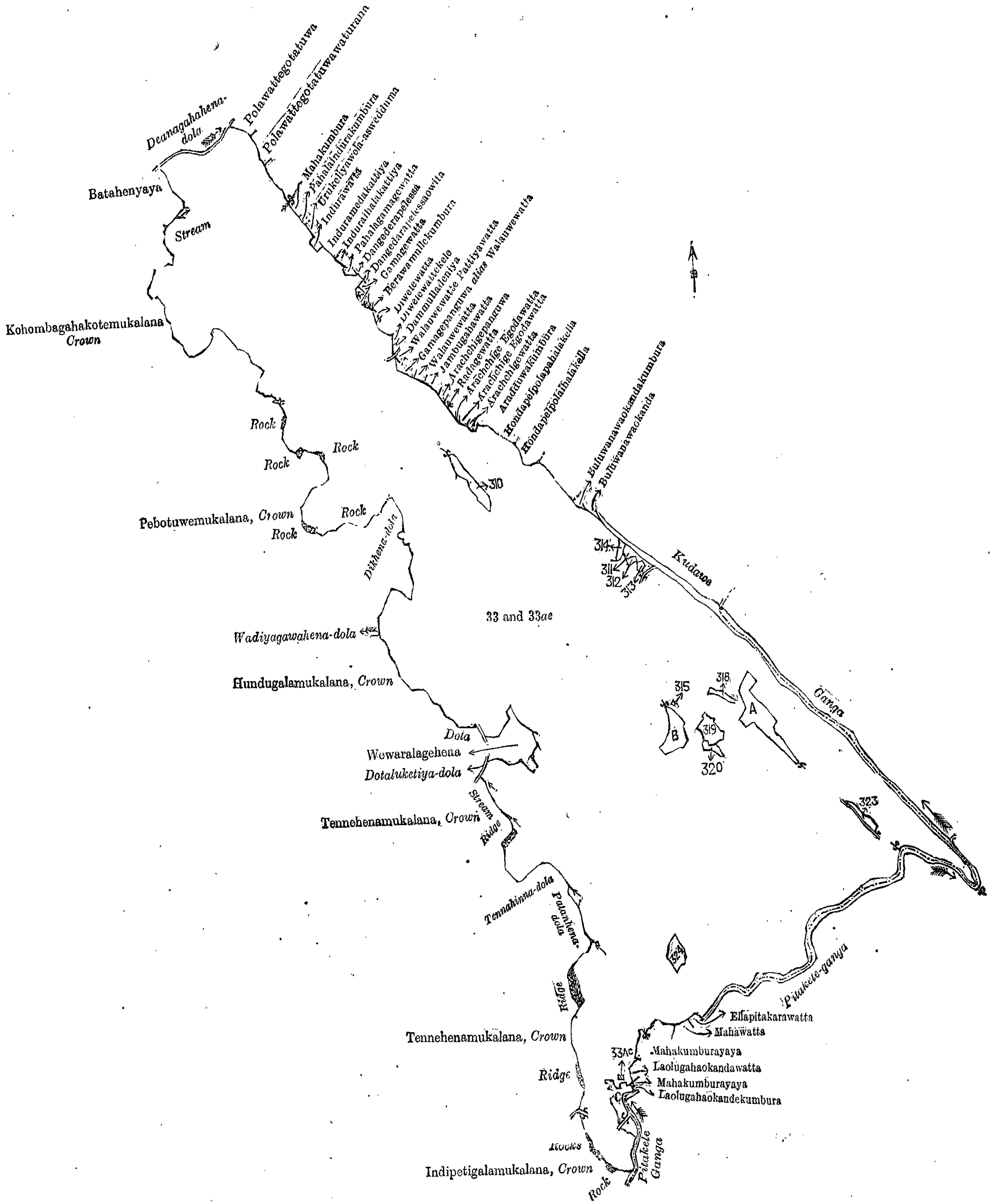
[For Diagram see page 929.]

VI.—Preliminary plan 1.

Situation : Delgoda village in Kukulukorale of Ratnapura District.

Lot.	Name of Land.	Extent, A. R. P.
14j	Wanaedalahrenadeniya	.. 1 3 29
14p	Wardipaltanugawadeniya	.. 0 2 20
15½b	Do. 0 2 29
15½c	Udumullawela <i>alias</i> Wanaedalahrena, Udumullakumbura	.. 0 0 13
		3 1 11

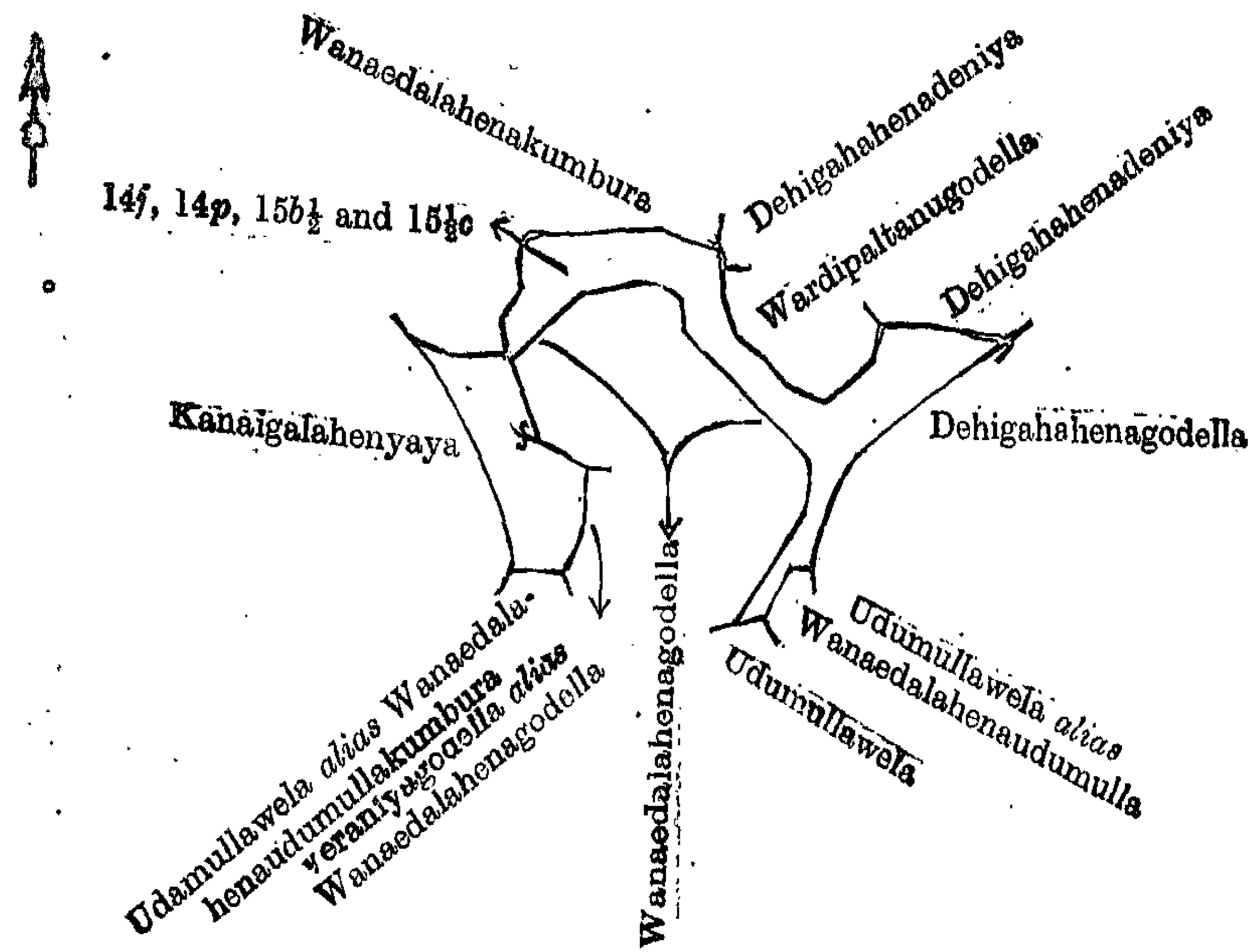
and bounded as follows : on the north by Wanaedalahrenakumbura claimed by Mituruhami and others, Dehigahahena-deniyaya claimed by H. Assiringa and others, Wardipaltanugodella claimed by Mituruhami and others, Dehigahadeniyaya claimed by H. Assiringa and others ; on the east by Dehigahahenagodella claimed by the claimants of Delgoda ; on the south by Udumullawela *alias* Wanaedalahrenaudumullakumbura claimed by Adessa and others, Udumullawela claimed by Delgodanindagama, Wanaedalahrenagodella claimed by Mituruhami and others, Veraniyagodella *alias* Wanaedalahrenagodella claimed by ditto, Udumullawela *alias* Wanaedalahrena, Udumullakumbura claimed by Adessa and others ; on the west by Kanaigalahenyaya claimed by D. W. A. Harry Bandara and others.



Scale of 32 Chains to an Inch.

Surveyor-General's Office,
Colombo, May 28, 1912.

A. H. G. DAWSON,
for Surveyor-General.



Surveyor-General's Office,
Colombo, May 28, 1912.

Scale of 8 Chains to an Inch.

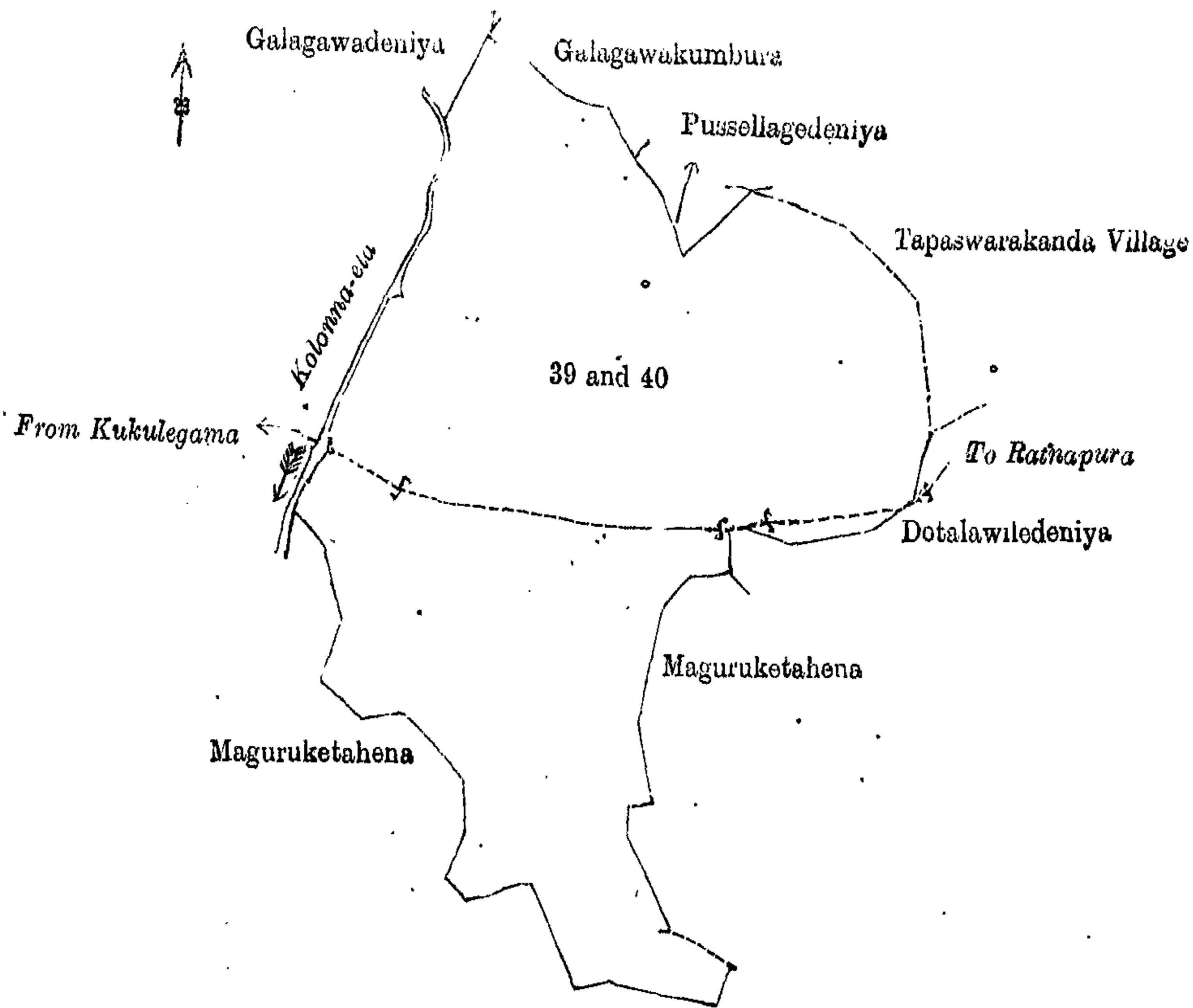
A. H. G. DAWSON,
for Surveyor-General.

VII.—Preliminary plan 1.

Situation : Delgoda village in Kukulu korale of Ratnapura District.

Lot.	Name of Land.	Extent, A. R. P.
39	Nawellaowitagodella and Kekunegawagoda	13 1 20
40	Nugagawaowita, Galagawadeniya, Kolonnaellamoderaowita, Nawalagedeniya, Nawalageowita	16 1 12
		<u>29 2 32</u>

and bounded as follows : on the north by Galagawakumbura claimed by Tapaswara Muhandiramalage Appuhami and others, Pussellagedeniya claimed by ditto, the village limit of Tapaswarakanda ; on the east by the village limit of Tapaswarakanda, Dotalawiledeniya and Kekunegawa-arawa claimed by Tapaswara Muhandiramalage Appuhami, *ex-Arachchi*, and others, Maguruketahenyaya claimed by Tapaswara Muhandiramalage Appuhami and others ; on the south by Maguruketahenyaya claimed by ditto ; on the west by Maguruketahenyaya claimed by Tapaswara Muhandiramalage Appuhami and others, the Kolonna-ela, Galagawadeniya claimed by Tapaswara Muhandiramalage Appuhami and others.



Surveyor-General's Office,
Colombo, May 28, 1912.

Scale of 8 Chains to an Inch.

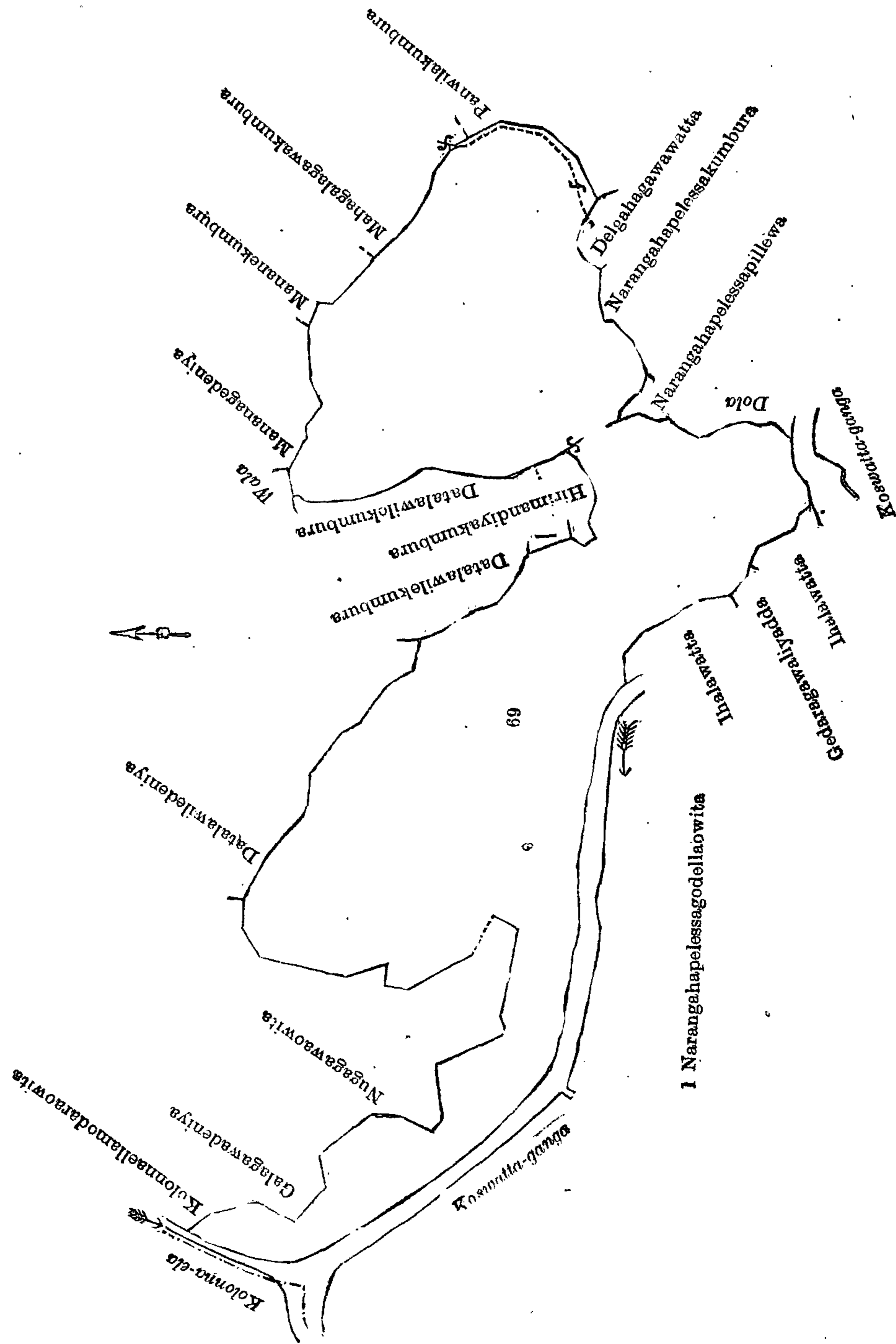
A. H. G. DAWSON,
for Surveyor-General.

VIII.—Preliminary plan 1.

Situation : Delgoda village in Kukulu korale of Ratnapura District.

Lot.	Name of Land.	Extent, A. R. P.
69	Maguruketahena, Narangahapelessa, Datalawilehena	48 1 10

and bounded as follows : on the north by the Kolonellamoderaowita claimed by Tapaswara Muhandiramalage Appuhami, ex-Arachchi, and others, Galagawadeniya claimed by ditto, Nugagawaowita, &c., claimed by Tapaswara Muhandiramalage Appuhami and others, Datalawiledeniya claimed by ditto, Datalawilekumbura claimed by Koswatte Arachchilage Tennaide and others, Narangahapelesseowita claimed by ditto, Hirimandiyakumbura claimed by Tapaswara Muhandiramalage Appuhami and others, Datalawilakumbura claimed by Koswatte Arachchilage Tennaide, a wala, Mananagedeniya claimed by Wasana Naide and others, Mananakumbura claimed by Koswatte Acharige Wasana Naide and others, Mahagalagawakumbura claimed by Koswatte Acharige Tennaide and others ; on the east by Panwilakumbura claimed by Koswatte Acharige Wasana Naide ; on the south by Delgahagawawatta claimed by Koswatta Acharige Wasana Naide, Narangahapelessakumbura claimed by Narana Naidelage Bastian Naide and another, Narangahapelessapillewa claimed by ditto, a dola, the Koswatta-ganga, Ihalawatta claimed by Tapaswara Muhandiramalage Appuhami and others, Gedaragawaliyadda claimed by ditto, Ihalawatta claimed by ditto, the Koswatta-ganga ; on the west by the Koswatta-ganga, the Kolonna-ela.



Scale of 8 Chains to an Inch.

Surveyor-General's Office,
Colombo, May 28, 1912.

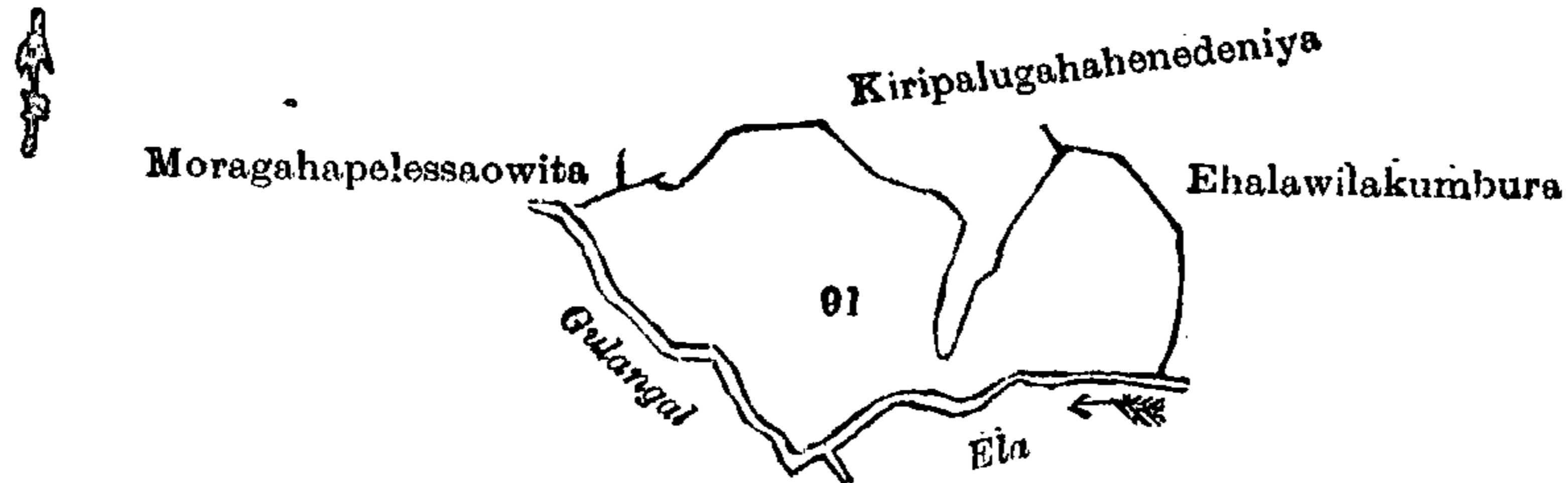
A. H. G. DAWSON,
for Surveyor-General.

IX.—Preliminary plan 1.

Situation : Delgoda village in Kukulukorale of Ratnapura District.

Lot.	Name of Land.	Extent, A. R. P.
91	Kiripalugahahena	5 0 0

and bounded as follows : on the north by Moragahapelessaowita claimed by Pitigal Arachchilage Silinduhami and others, Kiripalugahahenedeniya claimed by Kankanamalage Bimbarahami and others ; on the east by Ehalawilakumbura claimed by Delgoda Punchi Bandara and others ; on the south and west by the Gulangal-ela.



Surveyor-General's Office,
Colombo, May 28, 1912.

Scale of 8 Chains to an Inch.

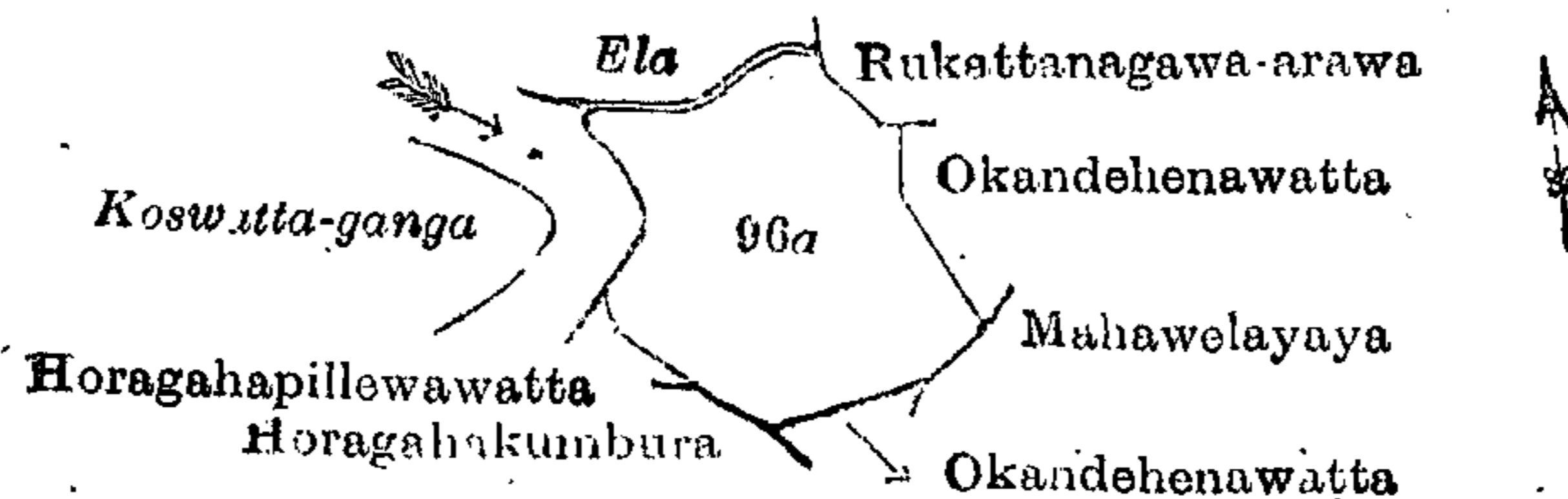
A. H. G. DAWSON,
for Surveyor-General.

X.—Preliminary plan 1.

Situation : Delgoda village in Kukulukorale of Ratnapura District.

Lot.	Name of Land.	Extent, A. R. P.
96a	Horagahawalagoda	2 2 14

and bounded as follows : on the north by an ela ; on the east by Rukattanagawa-arawa claimed by Pitigala Arachchilage Silinduhami and others, Okandehenawatta claimed by P. A. Rathranhami, Mahawelayaya claimed by ditto ; on the south by Okandehenawatta claimed by P. A. Hurathalhami, Horagahakumbura claimed by P. A. Rathranhami and others ; on the west by Horagahapillewawatta claimed by P. Hurathalhami, the Koswatta-ganga.



Surveyor-General's Office,
Colombo, May 28, 1912.

Scale of 8 Chains to an Inch.

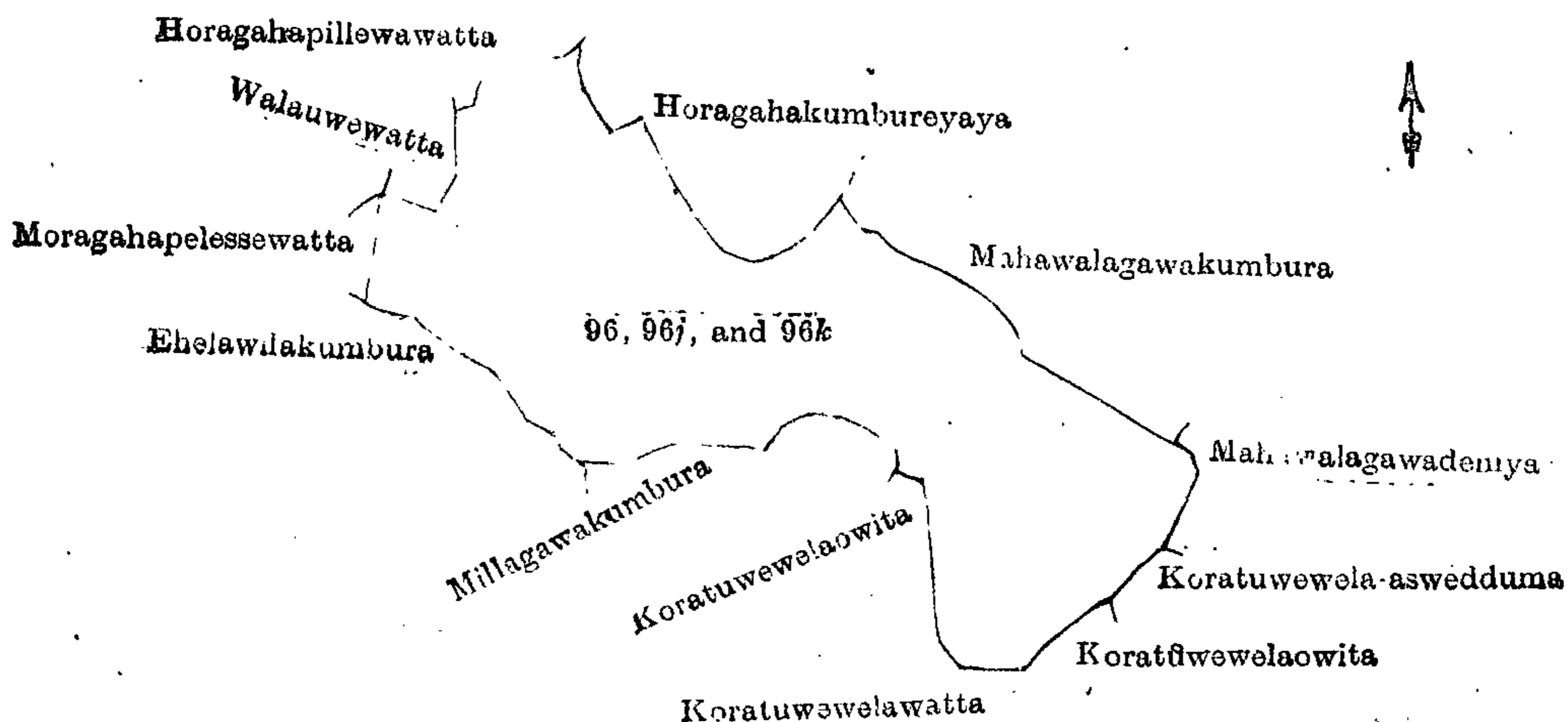
A. H. G. DAWSON,
for Surveyor-General.

XI.—Preliminary plan 1.

Situation : Delgoda village in Kukulukorale of Ratnapura District.

Lot.	Name of Land.	Extent, A. R. P.
96	Walauwewatta	4 0 3
96j	Horagahapillewedeniya	0 3 17
96k	Hikgasgodahena	9 3 33
		14 3 13

and bounded as follows : on the north by Horagahapillewawatta claimed by P. A. Hurathalhami, Horagahakumbureyaya claimed by P. A. Rathranhami and others, Mahawalagawakumbura claimed by Pitigala Arachchilage Silinduhami and others ; on the east by Mahawalagawadeniya, &c., claimed by Pitigal Arachchilage Silinduhami and others, Koratuwewela-aswedduma claimed by P. Nicholashami, Koratuwewelaowita claimed by P. Silinduhami and others ; on the south by Koratuwewelawatta claimed by Panapolakankanamalaye Nicholashami, Koratuwewelaowita claimed by P. Silinduhami and others, Millagawakumbura claimed by Pitigal Silinduhami and others, Ehalawilakumbura claimed by Delgoda Punchi Bandara and others ; on the west by Moragahapelessewatta claimed by P. A. Silinduhami, Walauwewatta claimed by P. Rathranhami.



Surveyor-General's Office,
Colombo, May 28, 1912.

Scale of 8 Chains to an Inch.

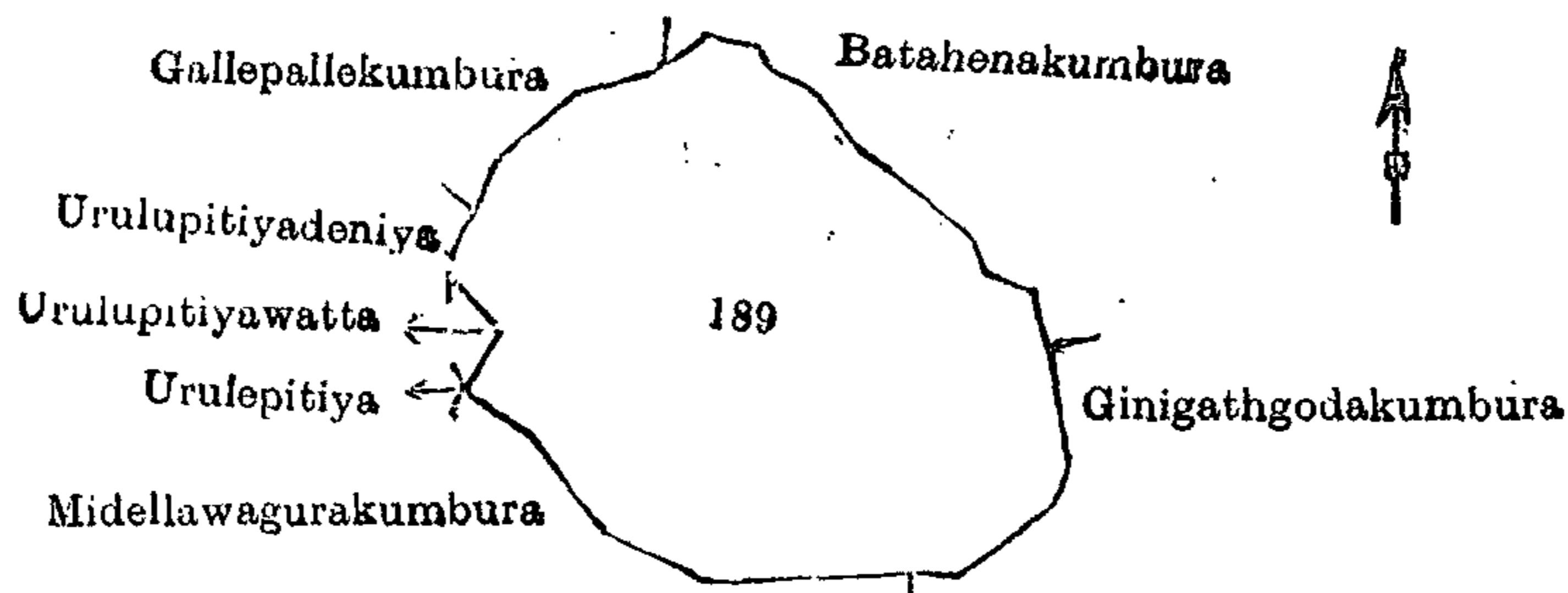
A. H. G. DAWSON,
for Surveyor-General.

XII.—Preliminary plan 1.

Situation : Delgoda village in Kukulu korale of Ratnapura District.

Lot.	Name of Land.	Extent, A. R. P.
189	Urulupitiyagodella	8 2 22

and bounded as follows : on the north by Gallepallekumbura claimed by D. M. Delissa and others, Batahenakumbura claimed by D. M. Delissa and others ; on the east by Batahenakumbura claimed by D. M. Delissa and others, Ginigathgodakumbura claimed by Harry Bandara and others ; on the south by Ginigathgodakumbura claimed by Harry Bandara and others, Midellawagurakumbura claimed by M. Abanchiya and others ; on the west by Midellawagurakumbura claimed by ditto, Urulepitiya claimed by Manannalage Abanchiya and others, Urulepitiyawatta claimed by ditto, Urulupitiyadeniya claimed by ditto, Gallepallekumbura claimed by D. M. Delissa and others.



Surveyor-General's Office,
Colombo, May 28, 1912.

Scale of 8 Chains to an Inch.

A. H. G. DAWSON,
for Surveyor-General.

XIII.—Preliminary plan 1.

Situation : Delgoda village in Kukulu korale of Ratnapura District.

Lot.	Name of Land.	Extent, A. R. P.
270½	Backwater (waste land)	0 3 14

and bounded as follows : on the north, east, south, and west by the Wewa-ganga.



Surveyor-General's Office,
Colombo, May 28, 1912.

Scale of 8 Chains to an Inch.

A. H. G. DAWSON,
for Surveyor-General.

Ratnapura S. O. 23, 1912—1913.

Kegalla Notice No, 4,914.

Notice under "The Waste Lands Ordinances of 1897, 1899, 1900, and 1903."

TAKE notice that unless within three months from June 20, 1913, the persons, if any, who claim any interest in the lands hereinafter mentioned or in any one or more of such lands or to some interest therein make claim in person or in writing to the said lands or any of them or to some interest therein to R. M. M. Worsley, Esq., Special Officer appointed under section 28 of "The Waste Lands Ordinances of 1897, 1899, 1900, and 1903," at his office at Fort, Colombo :

Such Special Officer, in pursuance of the powers vested in him by the said Ordinances, will declare by writing under his hand that the said lands or such of them, as to which no claim has been made, are the property of the Crown.

R. M. WORSLEY,
Special Officer.

Description of the Lands referred to.

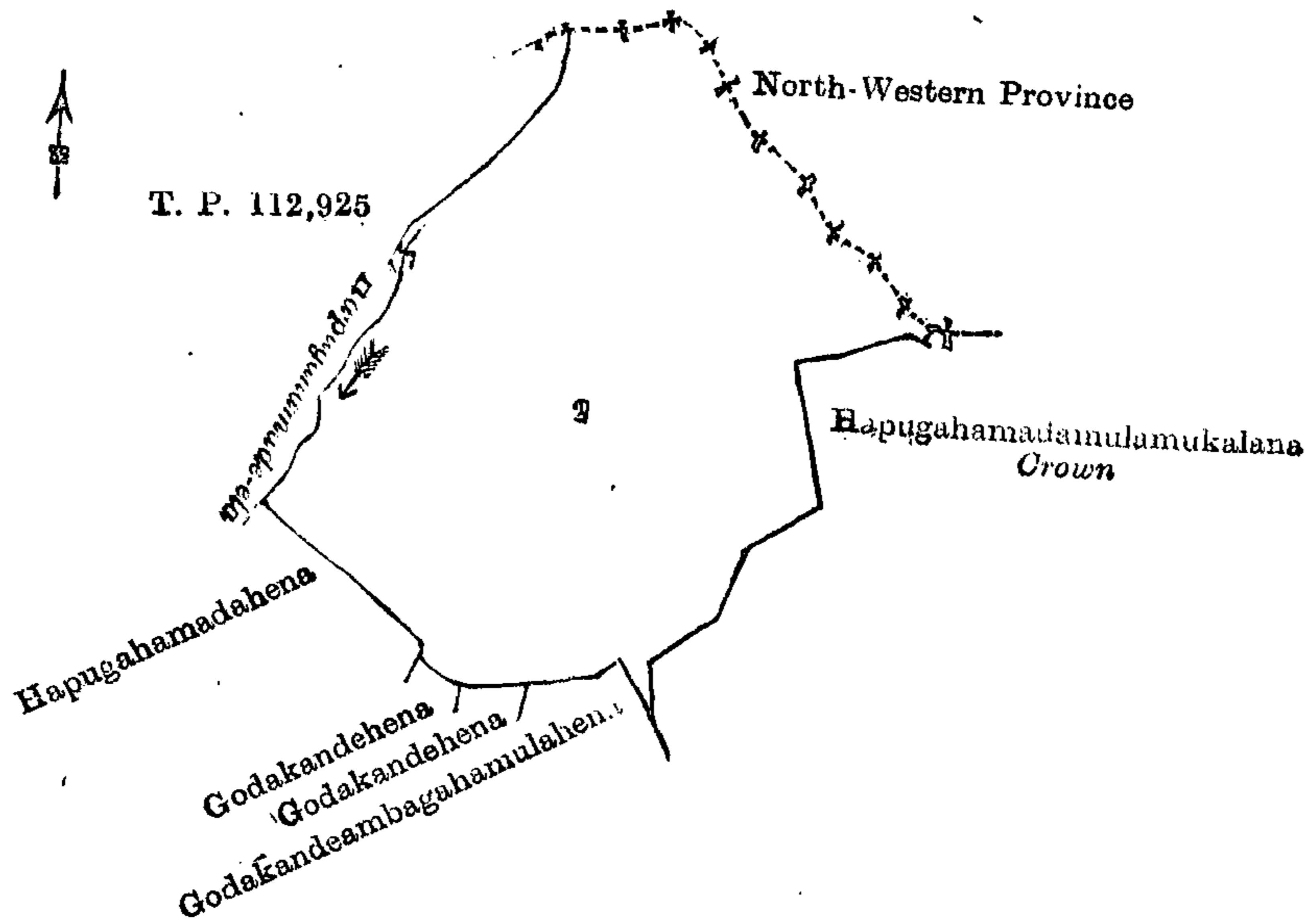
The following lots situated in the village of Siyambalangomuwa, in the Kinigoda korale of the Kegalla District, in the Province of Sabaragamuwa, as described in the annexed diagrams :—

I.—Preliminary plan 128.

Situation : Siyambalangomuwa village in Kinigoda korale of Kegalla District.

Lot.	Name of Land.	Extent, A. R. P.
2	Hapugahamadamukalana	17 1 11

and bounded as follows : on the north by the boundary of the North-Western Province ; on the east by the boundary of the North-Western Province, Hapugahamadamulamukalana declared to be the property of the Crown under the Waste Lands Ordinances ; on the south by Godekande, Ambagahamulahena sold by the Crown, Godakandehena sold by the Crown, Hapugahamadahena claimed by Sinhala Pedige Abadda and others ; on the west by the Hapugahamada-ela, T. P. 112,925.



Surveyor-General's Office,
Colombo, April 18, 1913.

Scale of 8 Chains to an Inch.

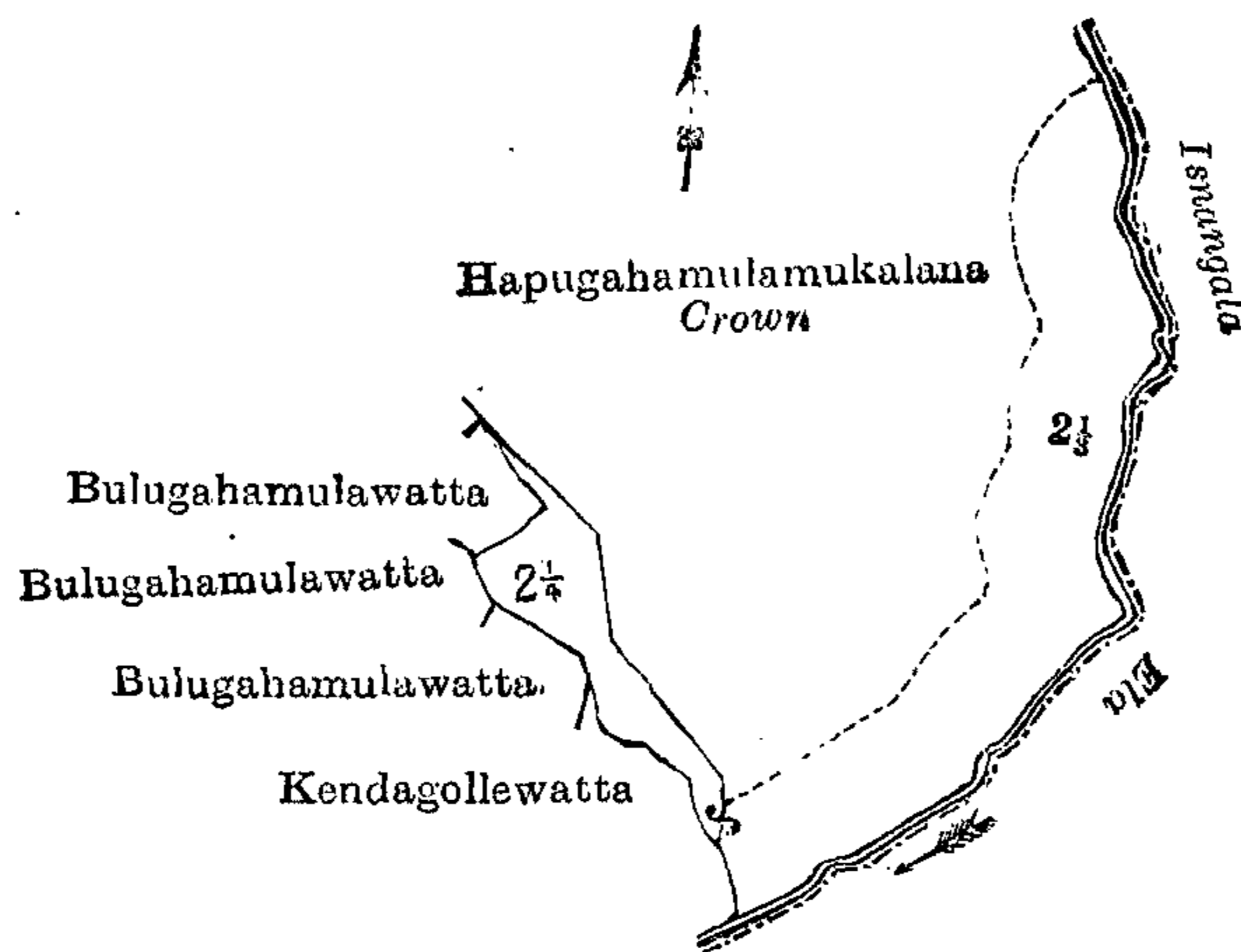
A. H. G. DAWSON,
for Surveyor-General.

II.—Preliminary plan 128.

Situation : Siyambalangomuwa village in Kinigoda korale of Kegalla District.

Lot.	Name of Land.	Extent, A. R. P.
2 $\frac{1}{2}$	Hapugahamadamukalana	4 0 17
2 $\frac{1}{4}$	Do.	0 3 12
		4 3 29

and bounded as follows : on the north by Hapugahamulamukalana declared to be the property of the Crown under the Waste Lands Ordinances ; on the east and south by the Isnangala-ela ; on the west by Kendagollewatta sold by the Crown, Bulugahamulawatta sold by the Crown.



Surveyor-General's Office,
Colombo, April 18, 1913.

Scale of 8 Chains to an Inch.

A. H. G. DAWSON,
for Surveyor-General.

III.—Preliminary plan 128.

Situation : Siyambalangomuwa village in Kinigoda korale of Kegalla District.

Lot.	Name of Land.	Extent, A. R. P.
203	Heenembillagollemukalana	7 2 30

and bounded as follows : on the north by Wetakuluwadolewatta sold by the Crown and by ditto sold by the Crown, T. P. 176,107, Wetakuluwadolewatta claimed by Hittaragedera Nettan Naide, Uda-asweddumehena (granted at half-improved value) ; on the east by Dagannawewatta sold by the Crown, Dagannawehena sold by the Crown, Dagannawewatta sold by the Crown, Dagannawehena sold by the Crown, Walauwewatta claimed by Jalat Pedige Unga and others, Walauwewatta claimed by Jalat Pedige Wattuwa Weda and others, Walauwewattahena sold by the Crown ; on the south by Walauwewattahena sold by the Crown ; on the west by the village limit of Udanwita, the village limit of Dombameda.



Surveyor-General's Office,
Colombo, April 18, 1913.

Scale of 8 Chains to an Inch.
Kegalla S. O. 17, 1912—1913.

A. H. G. DAWSON,
for Surveyor-General.

FINAL ORDERS.

Hambantota S. O. No. 931.

Order under Section 4, Sub-section (1), of "The Waste Lands Ordinances of 1897, 1899, 1900, and 1903," admitting Lands to be Private Property.

In the matter of the lands commonly called or known as Kirimatiyehena, Kospalamandiyehena, situate in the village of Udagomadiya, in the West Giruwa pattu of the Hambantota District, in the Southern Province, and of "The Waste Lands Ordinances of 1897, 1899, 1900, and 1903."

WHEREAS in pursuance of section 1 of the said Ordinances it was duly notified on March 12, 1909, that if no claim to the lands commonly called or known as Kirimatiyehena, Kospalamandiyehena, situate in the village of Udagomadiya, in the West Giruwa pattu of the Hambantota District, in the Southern Province, containing in extent 3 acres 3 roods and 34 perches, and shown as lots 2o and 2r in preliminary plan 195 and in the annexed diagram, was made to Walter Ernest Wait, Special Officer appointed under section 28 of the said Ordinances, within the period of three months from the date specified in such notice, such lands would be declared the property of Crown, and dealt with on account of the Crown (*vide* Notice No. 3,367):

And whereas (1) Banagalage Sabehamy, (2) ditto Dineshamy, made claim thereto, and I, Walter Ernest Wait, Special Officer appointed under section 28 of the said Ordinances, made due inquiry into such claim, I, with the consent of His Excellency the Governor, do hereby admit the claim of the said claimants to the said lands, as more fully described herein below, under section 4, sub-section (1), of the said Ordinances.

Description of the Lands referred to.

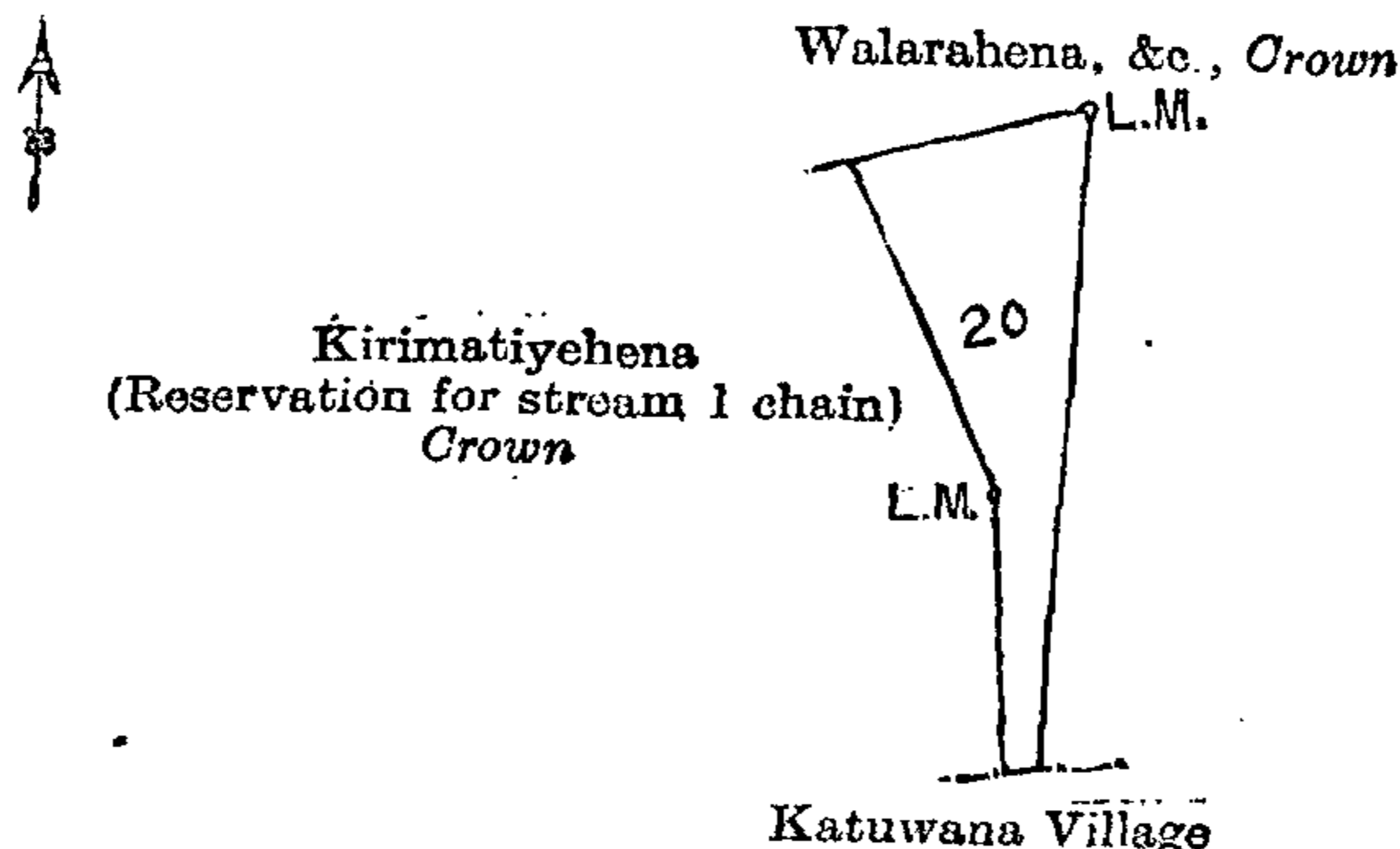
The following lots situated in the village of Udagomadiya, in the West Giruwa pattu of the Hambantota District, in the Southern Province, as described in the annexed diagram:—

I.—Preliminary plan 195.

Situation: Udagomadiya village in West Giruwa pattu of Hambantota District.

Lot.	Name of Land.	Extent, A. R. P.
2o	Kirimatiyehena	1 3 19

and bounded as follows: on the north and east by Walarahena, &c., to be declared the property of the Crown under the Waste Lands Ordinances; on the south by the village limit of Katuwana; on the west by Kirimatiyehena (reservation for stream, 1 chain) to be declared the property of the Crown under the Waste Lands Ordinances.



Surveyor-General's Office,
Colombo, January 31, 1913.

Scale of 8 Chains to an Inch.

A. H. G. DAWSON,
for Surveyor-General.

II.—Preliminary plan 195.

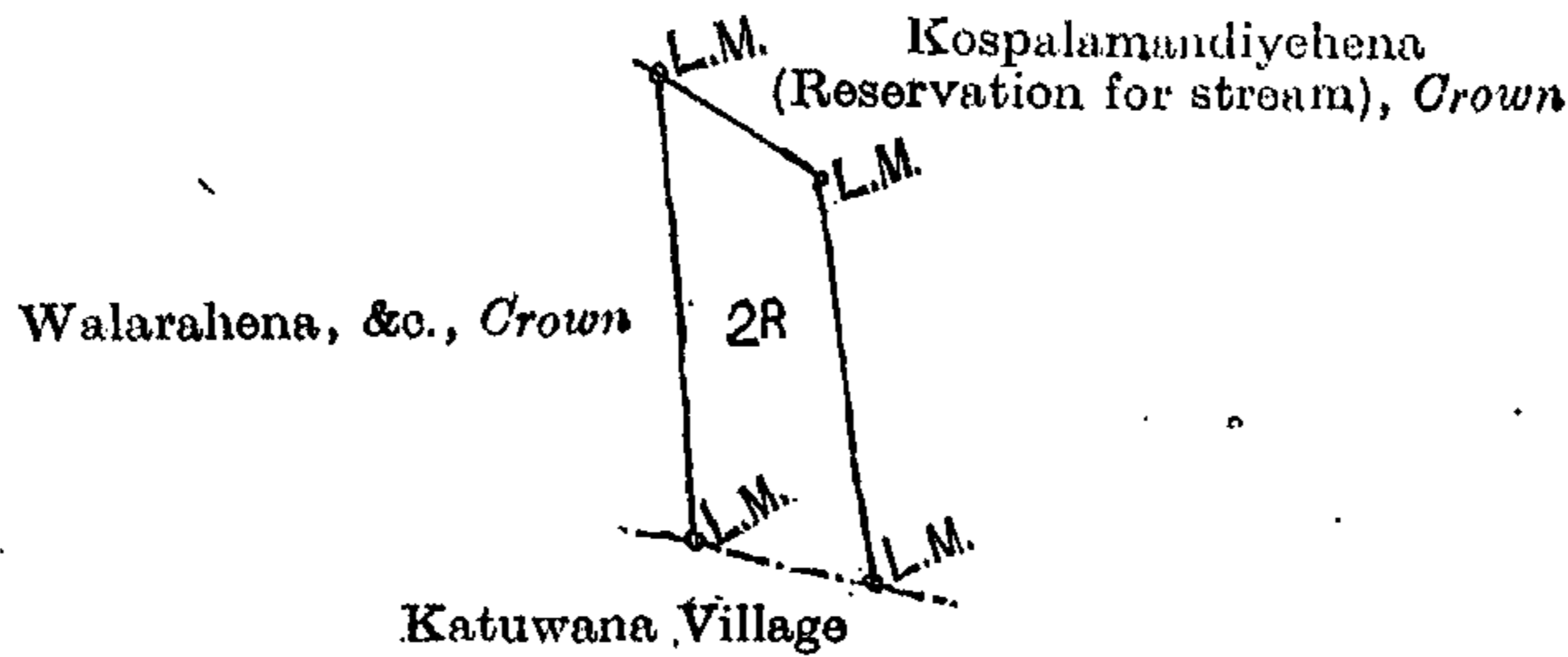
Situation : Udagomadiya village in West Giruwa pattu of Hambantota District.

Lot.	Name of Land.	Extent, A. R. P.
2r	Kospalamandiyehena	2 0 15

and bounded as follows : on the north and east by Kospalamandiyehena (reservation for stream) to be declared the property of the Crown under the Waste Lands Ordinances ; on the south by the village limit of Katuwana ; on the west by Walarahena, &c., to be declared the property of the Crown under the Waste Lands Ordinances.

W. E. WAIT,
Special Officer.

February 27, 1913.



Surveyor-General's Office,
Colombo, January 31, 1913.

Scale of 8 Chains to an Inch.

A. H. G. DAWSON,
for Surveyor-General.

Hambantota S. O. No. 932.

Order under Section 4, Sub-section (1), of "The Waste Lands Ordinances of 1897, 1899, 1900, and 1903," admitting Lands to be Private Property.

In the matter of the lands commonly called or known as Gurugodellahena, Galkanugawakoratuwadeniya, situate in the village of Udagomadiya, in the West Giruwa pattu of the Hambantota District, in the Southern Province, and of "The Waste Lands Ordinances of 1897, 1899, 1900, and 1903."

WHEREAS in pursuance of section 1 of the said Ordinances it was duly notified on March 12, 1909, that if no claim to the lands commonly called or known as Gurugodellahena, Galkanugawakoratuwadeniya, situate in the village of Udagomadiya, in the West Giruwa pattu of the Hambantota District, in the Southern Province, containing in extent 2 acres 1 rood and 11 perches, and shown as lots 2aa and 10 in preliminary plan 195, and in the annexed diagram, was made to Walter Ernest Wait, Special Officer appointed under section 28 of the said Ordinances, within the period of three months from the date specified in such notice, such lands would be declared the property of Crown, and dealt with on account of the Crown (*vide* Notice No. 3,367) :

And whereas Gama-acharige Don Lewis made claim thereto, and I, Walter Ernest Wait, Special Officer appointed under section 28 of the said Ordinances, made due inquiry into such claim, I, with the consent of His Excellency the Governor, do hereby admit the claim of the said claimant to the said land, as more fully described herein below, under section 4, sub-section (1), of the said Ordinances.

Description of the Lands referred to.

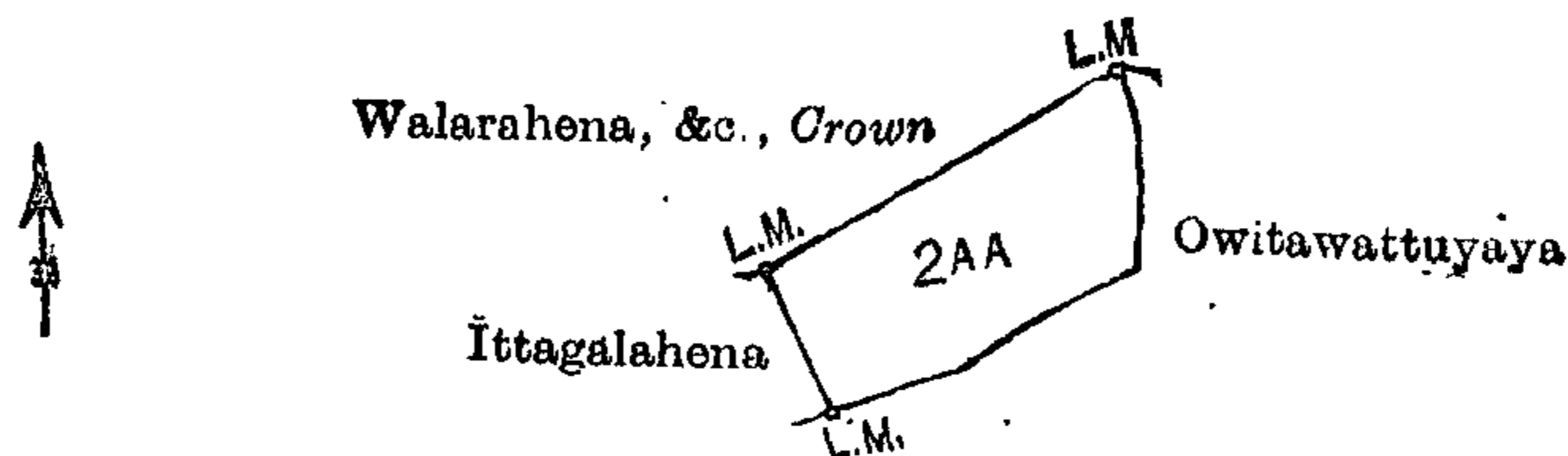
The following lots situated in the village of Udagomadiya, in the West Giruwa pattu of the Hambantota District, in the Southern Province, as described in the annexed diagrams :—

I.—Preliminary plan 195.

Situation : Udagomadiya village in West Giruwa pattu of Hambantota District.

Lot.	Name of Land.	Extent, A. R. P.
2aa	Gurugodellahena	2 0 33

and bounded as follows : on the north by Walarahena, &c., to be declared the property of the Crown under the Waste Lands Ordinances ; on the east and south by Owitawattuyaya (private) ; on the west by Ittagalahena to be declared the property of Amarakongge Dissanhami and others under the Waste Lands Ordinances.



Surveyor-General's Office,
Colombo, January 31, 1913.

Scale of 8 Chains to an Inch.

A. H. G. DAWSON,
for Surveyor-General.

II.—Preliminary plan 195.


Situation : Udagomadiya village in West Giruwa pattu of Hambantota District.

Lot.	Name of Land.	Extent, A. R. P.
10	Galkanugawakoratuwadeniya	0 0 18

and bounded as follows : on the north by Walaruwatta claimed by Kankanan Patiranage Andris ; on the east by a road (the village limit of Kehelwatta) ; on the south by Owitawatta to be declared the property of the Crown under the Waste Lands Ordinances, Walarahena, &c., to be declared the property of the Crown under the Waste Lands Ordinances ; on the west by Walarawatta claimed by Kankanan Patiranage Andris.

W. E. WAIT,
Special Officer.

February 27, 1913.



Surveyor-General's Office,
Colombo, January 31, 1913.

Scale of 8 Chains to an Inch.

A. H. G. DAWSON,
for Surveyor-General.

Hambantota S. O. No. 983.

Order under Section 4, Sub-section (1), of "The Waste Lands Ordinances of 1897, 1899, 1900, and 1903," declaring Lands to be Crown Property.

In the matter of the lands commonly called or known as Walarahena, Bangalawagawahena, &c., situate in the village of Udagomadiya, in the West Giruwa pattu of the Hambantota District, in the Southern Province, and of "The Waste Lands Ordinances of 1897, 1899, 1900, and 1903."

WHEREAS in pursuance of section 1 of the said Ordinances it was duly notified on March 12, 1909, that if no claim to the lands commonly called or known as Walarahena, Bangalawagawahena, &c., situate in the village of Udagomadiya, in the West Giruwa pattu of the Hambantota District, in the Southern Province, containing in extent 601 acres 3 roods and 22 perches, and shown as lots 2, 2a, 2b, 2c, 2d, 2g, 2l, 2m, 2p, 2q, 2s, 2t, 11a, 16, paths and streams in preliminary plan 195, and in the annexed diagram, was made to Walter Ernest Wait, Special Officer appointed under section 28 of the said Ordinances, within the period of three months from the date specified in such notice, such lands would be declared the property of the Crown, and dealt with on account of the Crown (*vide* Notice No. 3,367):

And whereas (1) Manchanayaka Jayawardana Don Davith, (2) ditto Don Nikulas, (3) Kankanan Vitaranage Andris, (4) Dionysius Abesundera Weerasinhe, (5) Charles Abesundera Weerasinhe, (6) Joseph Solomon Weerasinghe, (7) Andrias Wickrama Gunaratne, (8) Don Davith Abeywickrama Wijesekera, (9) Gamacharige Don Lewis, (10) Atauda Patiranage Don Andris, (11) Karanayakage Don Janis, (12) Amarakonge Dissanhamy, (13) Kankanan Patiranage Don Andris, (14) Atauda Patiranage Davith, (15) Banagalage Sabehamy, (16) ditto Dowan, (17) ditto Dineshamy, (18) Urubokkegamage Don Mathis, (19) ditto Davith, (20) Malawige Simanhamy, (21) Amarakonge Matheshamy, (22) Yakgahawitage Babehamy, (23) Manchanayaka Jayawardana Heenhamine, (24) Korlage Luwinis made claim thereto, and whereas by an agreement dated August 12, 1911, the said claimants (1) Manchanayaka Jayawardana Don Davith, (2) ditto Don Nikulas, (3) Kankanan Vitaranage Andris, (11) Karanayakage Don Janis, (23) Manchanayaka Jayawardana Heenhamine in consideration of being declared along with the 10th claimant Atauda Patiranage Don Andris, the owners of lot 12 in extent 7 acres 2 roods and 27 perches, (2) 11 acres more or less of lot 2, now shown as lot 2x and in consideration of lot 12a in B. S. P. P. 195, Udagomadiya, being settled as private property by the Settlement Officer, withdrew their claims to the above lots, and whereas by an agreement dated September 26, 1909, the said claimants (4) Dionysius Abesundera Weerasinhe, in consideration of being declared along with (5) Charles Abesundera Weerasinhe, the owner of 6 acres more or less of lot 2, now shown as 2i and the sole owner of 14 acres more or less of lot 2, now shown as 2 in B. S. P. P. 195, Udagomadiya, withdrew claim to the above lots; and whereas by an agreement dated September 21, 1909, the said claimant (5) Charles Abesundera Weerasinhe, in consideration of being declared along with (4) Dionysius Abesundera Weerasinhe the owner of 6 acres more or less of lot 2, now shown as lot 2i in B. S. P. P. 195, Udagomadiya, withdrew his claim to the above lots; and whereas the said 6th claimant Joseph Solomon Weerasinhe has withdrawn his claim to the above lots, and whereas by an agreement dated August 12, 1911, the said claimants (7) Andrias Wickrama Gunaratne, (8) Don Davith Abeywickrama Wijesekera in consideration of being declared the owners of 4 acres more or less of lot 2 now shown as 2n in B. S. P. P. 195, Udagomadiya, withdrew their claims to the above lots, and whereas by an agreement dated August 12, 1911, the said 9th claimant Gama-acharige Don Lewis in consideration of being declared the owner of lot 10 and 2 acres more or less of lot 2 now shown as lot 2aa in B. S. P. P. 195, Udagomadiya, withdrew his claim to the above lots; and whereas by an agreement dated August 12, 1911, the said claimants (10) Atauda Patiranage Don Andris in consideration of being declared along with (1) Manchanayaka Jayawardana Don Davith, (2) ditto Don Nikulas, (3) Kankanan Vitaranage Andris, (11) Karanayakage Don Janis, (23) Manchanayaka Jayawardana Heenhamine, (a) the owners of lot 12 in extent 7 acres 2 roods and 27 perches, (b) 11 acres more or less of lot 2, now shown as lot 2x, and in consideration of being declared along with 14th claimant Atauda Patiranage Davith, the owners of 4 acres of lot 2 now shown as lot 2w, and in consideration of lot 12a in B. S. P. P. 195, Udagomadiya being settled as private property by the Settlement Officer, withdrew his claim to the above lots; and whereas by an agreement dated August 12, 1911, the said claimants (12) Amarakonge Disanhamy, (21) ditto Matheshamy, (22) Yakgahawitage Babehamy in consideration of being declared the owners of 6 acres more or less of lot 2, now shown as lot 2z in B. S. P. P. 195 Udagomadiya, withdrew their claims to the above lots, and whereas by an agreement dated August 12, 1911, the said claimants (13) Kankanan Patiranage Don Andris, (18) Urubokkegamage Don Mathis, (19) ditto Davith, (20) Malawige Simanhamy in consideration of being declared the owners of lot 8 and 2 acres more or less of lot 2, now shown as lot 2ab in B. S. P. P. 195, Udagomadiya, and also the said (18) Urubokkegamage Don Mathis, (19) ditto Davith, (20) Malawige Simanhamy, (a) being declared the owners of 3 acres more or less of lot 2, now shown as lot 2y in B. S. P. P. 195, Udagomadiya; (b) the Settlement Officer settling as private lot 2e (Hikgahakoratuwa) in B. S. P. P. 195, Udagomadiya, in extent 3 roods and 3 perches, withdrew their claims to the above lots, and whereas by an agreement dated August 12, 1911, the said claimants (14) Atauda Patiranage Davith in consideration of being declared along with (10) Atauda Patiranage Don Andris, the owner of 4 acres of lot 2, now shown as lot 2w in B. S. P. P. 195, Udagomadiya, withdrew his claim to the above lots; and whereas by an agreement dated August 12, 1911, the said claimants (15) Banagalage Sabehamy (17) ditto Dineshamy, in consideration of being declared the owner of 4 acres more or less of lot 2, now shown as lots 2o and 2r in B. S. P. P. 195, Udagomadiya, withdrew their claims to the above lots; and whereas by an agreement dated August 12, 1911, the said 16th claimant Banagalage Dowan in consideration of being declared the owner of 2 acres more or less of lot 2 now shown as lot 2v in B. S. P. P. 195, Udagomadiya, withdrew his claim to the above lots; and whereas by an agreement dated August 12, 1911, the said 24th claimant Korlage Luwinis in consideration of being declared the owner of 2 acres more or less of lot 2, now shown as lot 2k in B. S. P. P. 195, Udagomadiya, withdrew his claim to the above lots, I, Walter Ernest Wait, Special Officer appointed under section 28 of the said Ordinances, under and by virtue of the powers vested in me in that behalf by section 4 of the said Ordinances, do hereby, on February 27, 1913, order and declare under section 4, sub-section (1), of the said Ordinances, that the said lands, as more fully described herein below, are the property of the Crown.

Description of the Lands referred to.

The following lots situated in the village of Udagomadiya, in the West Giruwa pattu of the Hambantota District, in the Southern Province, as described in the annexed diagram:—

Preliminary plan 195.

Situation : Udagomadiya village in West Giruwa pattu of Hambantota District.

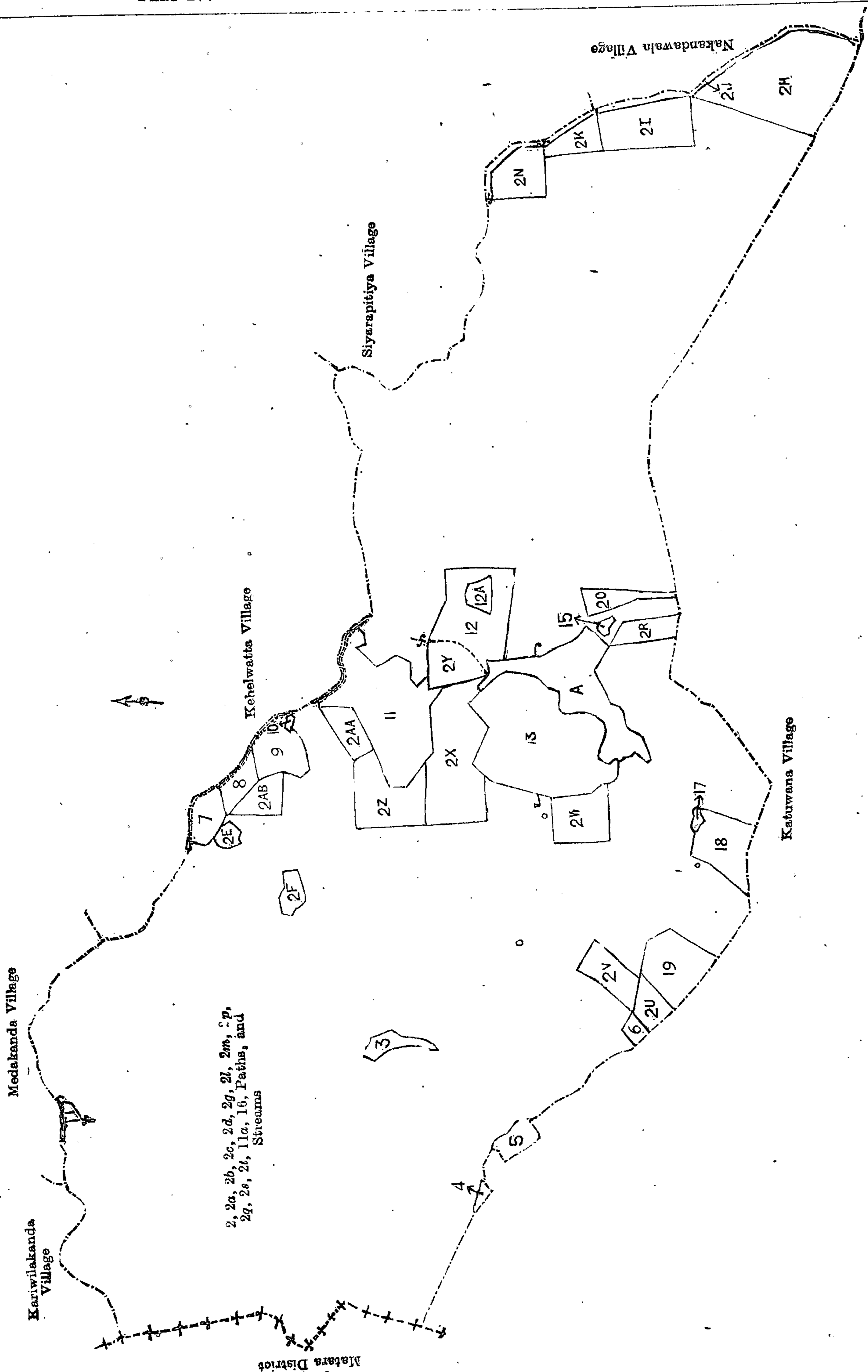
Lot.	Name of Land.	Extent, A.	R.	P.
2	Walarahena, &c.	585	2	36
2a	Bangalawagawahena	0	3	22
2b	Do.	0	0	7
2c	Do.	1	1	26
2d	Do.	0	0	9
2g	Owitawatta	0	1	22
2l	Udavenageruppahena (reservation for road)	0	1	4
2m	Komegawahena (reservation for road)	0	1	39
2p	Kirimatiyehena (reservation for stream)	0	3	19
2q	Kospalamandiyehena (reservation for stream)	1	0	11
2s	Mederehena	0	3	23
2t	Mahagalawatta	1	0	5
11a	Medawattehena	4	0	29
16	Medadeniya <i>alias</i> Pinnewalagawadeniya	0	0	20
—	Paths	2	1	30
—	Streams	2	0	0
		601	3	22

and bounded as follows : on the north by the village limits of Kariwilakanda, Medakanda, and Kehelwatta ; on the east by the village limits of Siyarapitiya and Nakandawala ; on the south by the village limit of Katuwana ; on the west by the district limit of Matara.

NOTE.—The following lots lying within the above boundaries are excluded from this aggregate order, and their acreage of 140 acres and 22 perches is not included in the acreage of 601 acres 3 roods and 22 perches given above:—

Preliminary plan 195.

Lot.	Name of Land.	Extent, A.	R.	P.
1	Etāmbagahagawawatta	0	1	26
2e	Hikgahagawakoratuwa	0	3	3
2f	Embrellagahawatta <i>alias</i> Rambukgodawatta	1	1	13
2h	Udahenageruppa, &c.	14	1	17
2i	Udahenageruppa	6	0	5
2j	Do.	1	2	10
2k	Udavenageruppahena	2	0	28
2n	Komegawahena	3	3	0
2o	Kirimetiyeheha	1	3	19
2r	Kospalamandiyehena	2	0	15
2u	Gulanewatta	1	3	3
2v	Netalagawakoratuwa	2	3	10
2w	Mahagalahena	3	3	39
2x	Ambegawahena	10	3	6
2y	Gurugodellahena	3	1	3
2z	Ittagalahena	5	3	8
2aa	Gurugodellahena	2	0	33
2ab	Walarehena	2	0	24
3	Halpandeniya	1	1	30
4	Pelamulakumbura	0	1	8
5	Medakumbura <i>alias</i> Kandekumbura	1	3	20
6	Netulgahagawakoratuwa	0	2	30
7	Komegawawatta	2	0	28
8	Walaruwatta <i>alias</i> Komegawakoratuwa	1	3	23
9	Walaruwatta	3	3	27
10	Galkanugawakoratuwadeniya	0	0	18
11	Amarakongewatta, Medawatta, Owitekoratuwa, &c.	13	2	3
12	Alumantiriyamullehena, Rukgasmullewatta	7	2	27
12a	Rukgasmullawatta	1	0	8
13	Malgalagewatta <i>alias</i> Dehigahawatta, Galwetawatta, Arachchigewatta, Mahagalawatta, Pitakoratuwa, Migahawatta	18	1	38
A 14	Yakinaranmulladeniya	0	0	20
A 14a	Alumantiriyamulla	1	1	18
A 14b	Ambagahakumbura	0	3	24
A 14c	Kunagahakumbura	1	0	16
A 14d	Lindamulla	1	1	8
A 14e	Wepalla	1	1	30
A 14f	Hathlaha	0	0	35
A 14g	Godaliyadda, Kongahakumbura	2	3	27
15	Pahaladeniya	0	1	21
17	Udagangodadeniya	0	1	6
18	Udagangodawatta	4	1	27
19	Godawatta	5	1	28
		140	0	22



2, 2a, 2b, 2c, 2d, 2g, 2h, 2m, 2p,
2q, 2s, 2t, 11a, 16, Paths, and
Streams

Surveyor-General's Office,
Colombo, January 31, 1913.

Scale of 16 Chains to an Inch.

A. H. G. DAWSON,
for Surveyor-General.

D 7

Hambantota S. O. No. 934.

Order under Section 4, Sub-section (1), of "The Waste Lands Ordinances of 1897, 1899, 1900, and 1903,"
admitting Lands to be Private Property.

In the matter of the lands commonly called or known as Alumantiriyamullehena, Rukgasmullewatta, Ambegawahena, situate in the village of Udagomadiya, in the West Giruwa pattu of the Hambantota District, in the Southern Province, and of "The Waste Lands Ordinances of 1897, 1899, 1900, and 1903."

WHEREAS in pursuance of section 1 of the said Ordinances it was duly notified on March 12, 1909, that if no claim to the lands commonly called or known as Alumantiriyamullehena, Rukgasmullewatta, Ambegawahena, situate in the village of Udagomadiya, in the West Giruwa pattu of the Hambantota District, in the Southern Province, containing in extent 18 acres 1 rood and 33 perches, and shown as lots 12 and 2x in preliminary plan 195, and in the annexed diagram, was made to Walter Ernest Wait, Special Officer appointed under section 28 of the said Ordinances; within the period of three months from the date specified in such notice, such lands would be declared the property of Crown, and dealt with on account of the Crown (*vide* Notice No. 3,367):

And whereas (1) Manchanayaka Jayawardana Don Davith, (2) ditto Don Nikulas, (3) Kankanana Vitaranage Andris, (4) Karanayakage Don Janis, (5) Manchanayaka Jayawardana Heenhamine, (6) Atanda Patiranage Don Andris made claim thereto, and I, Walter Ernest Wait, Special Officer appointed under section 28 of the said Ordinances, made due inquiry into such claim; I, with the consent of His Excellency the Governor, do hereby admit the claim of the said claimants to the said lands, as more fully described herein below, under section 4, sub-section (1), of the said Ordinances.

Description of the Lands referred to.

The following lots situated in the village of Udagomadiya, in the West Giruwa pattu of the Hambantota District, in the Southern Province, as described in the annexed diagrams:—

I.—Preliminary plan 195.

Situation: Udagomadiya village in West Giruwa pattu of Hambantota District.

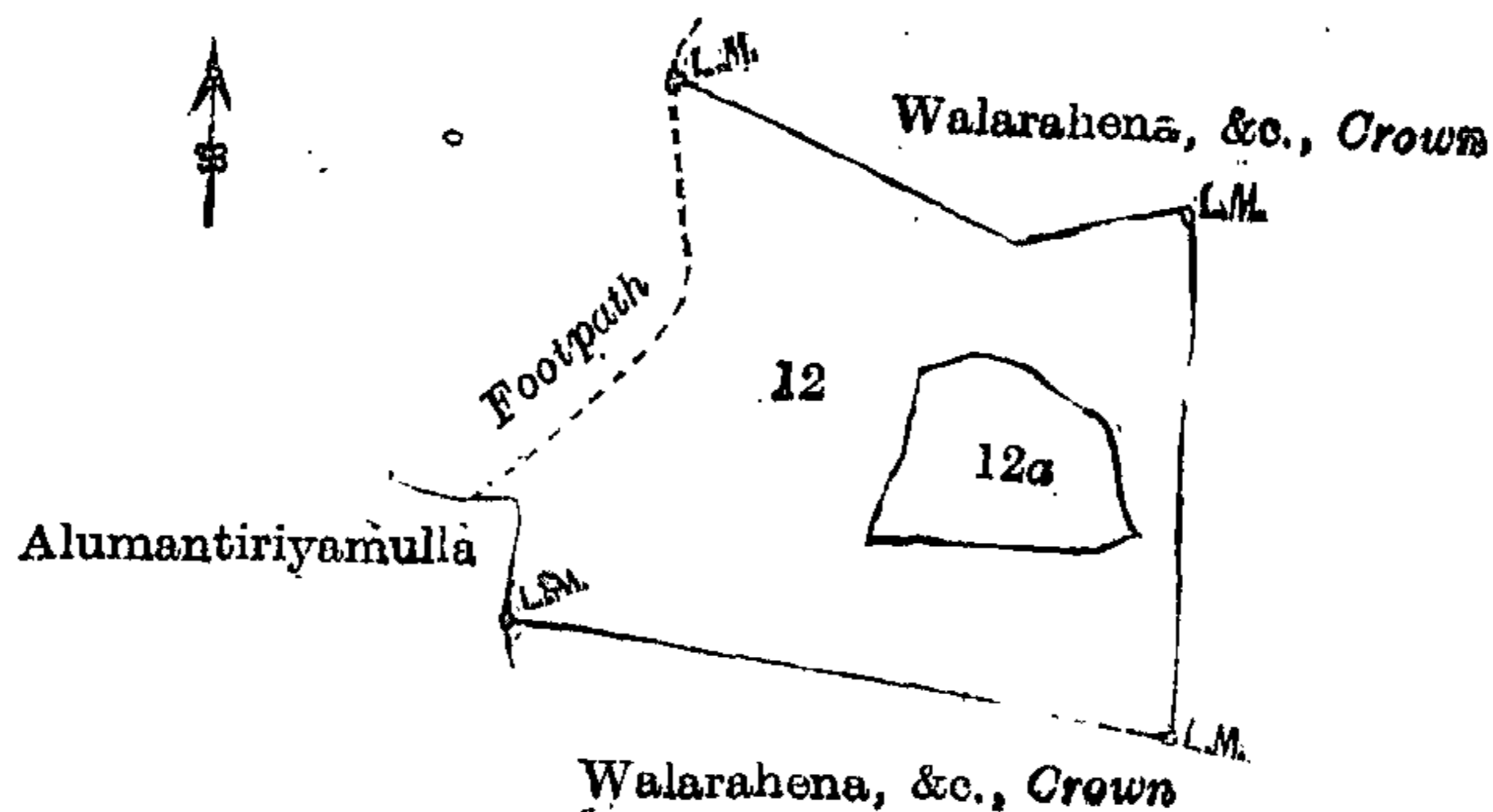
Lot.	Name of Land.	Extent, A. R. P.
12	Alumantiriyamullehena, Rukgasmullewatta	7 2 27

and bounded as follows: on the north, east, and south by Walarahena to be declared the property of the Crown under the Waste Lands Ordinances; on the west by Alumantiriyamulla claimed by Don Davit Samarasin Goonewardena, a footpath.

NOTE.—The following lot lying within the above boundaries is excluded from this part of the order, and its acreage of 1 acre and 8 perches, is not included in the acreage of 7 acres 2 roods and 27 perches given above:—

Preliminary plan 195.

Lot.	Name of Land.	Extent, A. R. P.
12a	Rukgasmullawatta..	1 0 8



Surveyor-General's Office,
Colombo, January 31, 1913.

Scale of 8 Chains to an Inch.

A. H. G. DAWSON,
for Surveyor-General.

II.—Preliminary plan 195.

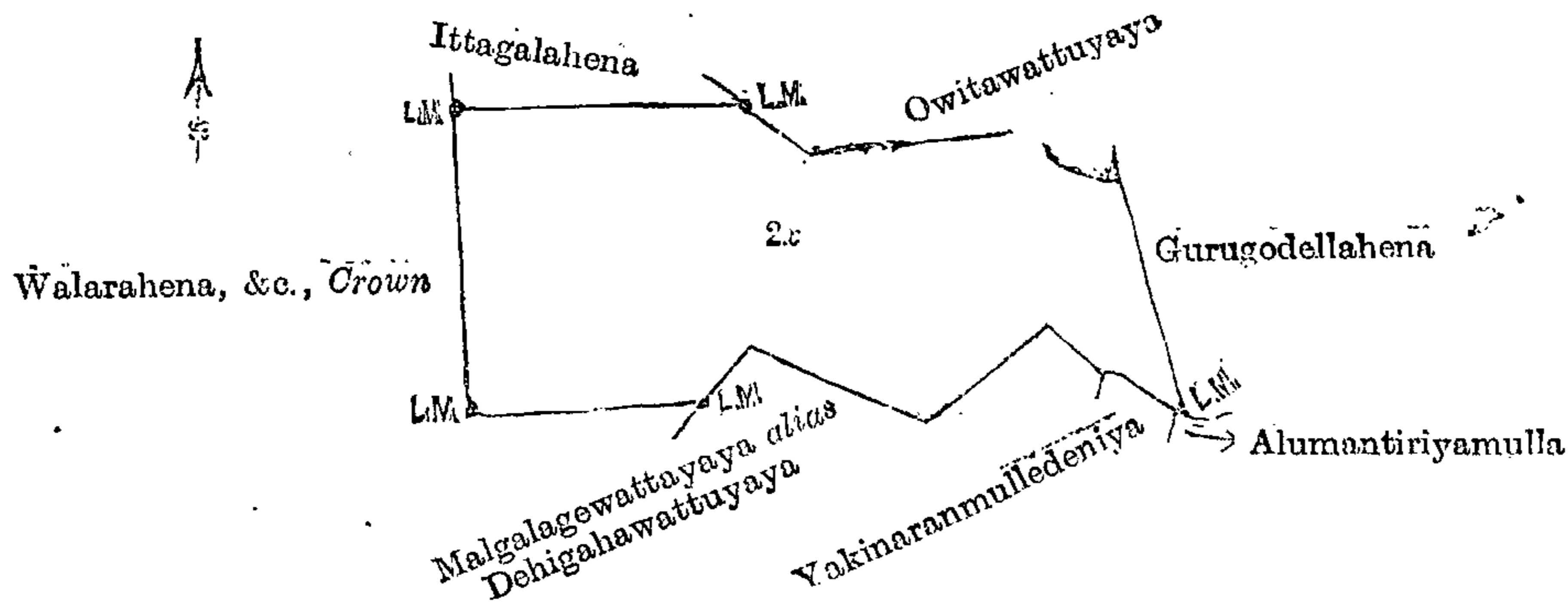
Situation: Udagomadiya village in West Giruwa pattu of Hambantota District.

Lot.	Name of Land.	Extent, A. R. P.
2x	Ambegawahena	10 3 6

and bounded as follows: on the north by Ittagalahena to be declared the property of Amarakonge Dissanhamy and others under the Waste Lands Ordinances, Owitawattayaya (private); on the east by Gurugodallahena to be declared the property of Urubokkegamage Don Mathis and others under the Waste Lands Ordinances; on the south by the Alumantiriyamulla claimed by Don Davit Samarasin Goonewardena, Yakinaranmulledeniya claimed by Don Davit Manchanayaka Jayawardana and others, Malgalagewattayaya *alias* Dehigahawattuyaya (private); on the west by Walarahena to be declared the property of the Crown under the Waste Lands Ordinances.

February 27, 1913.

W. E. WAIT,
Special Officer.



Surveyor-General's Office,
Colombo, January 31, 1913.

Scale of 8 Chains to an Inch.

A. H. G. DAWSON,
for Surveyor-General.

Kurunegala S. O. No. 595.

**Order under Section 4, Sub-section (1), of "The Waste Lands Ordinances of 1897, 1899, 1900, and 1903,"
declaring Lands to be Crown Property.**

In the matter of the lands commonly called or known as Talahinyaya, Ambagahalandeyaya, Pannuskepuyaya, Nikalandayaya, &c., situate in the village of Madahapola, in the Ihala Otota korale of the Hiriyala hatpattu of the Kurunegala District, in the North-Western Province, and of "The Waste Lands Ordinances of 1897, 1899, 1900, and 1903."

WHEREAS in pursuance of section 1 of the said Ordinances it was duly notified on January 6, 1911, that if no claim to the lands commonly called or known as Talahinyaya, Ambagahalandeyaya, Pannuskepuyaya, Nikalandayaya, &c., situate in the village of Madahapola, in the Ihala Otota korale of the Hiriyala hatpattu of the Kurunegala District, in the North-Western Province, containing in extent 1,421 acres and 15 perches, and shown as lots 1, 1a, 1c, 1e, 1f, 1r, 1ab, 1ac, 1ad, 1am, 1ar, 1bn, 1bw, 1bx, 1by, 1bz, 1ca, 1cb, 1cc, 1cd, 1ce, 1cf, 1cg, 1ch, 1ci, 1cj, 1ck, 1cl, 1cm, 1cn, 1co, 1cp, 1cq, 1cr, 1cs, 1ct, 1bw1, 1bw2, 1bw3, 1bw4, 1bw5, 1bw6, 1bw7, 1bw8, 1bw9, 1bw10, 1bw12, 1bx1, 1bx2, 1bx3, 1bx4, 1bx5, 1bx6, 1bx7, 1bx8, 1by1, 1by2, 1by3, 1by4, 1by5, 1by6, 1by7, 1by8, 1by9, 1by10, 1by11, 1by12, 1by13, 1by14, 1by15, 1by16, 1by17, 1by18, 1by19, 1by20, 1by21, 1by22, 15, 16, 17, 18, 19, 20, 21, 22, 23, 24, roads, streams, and bunds in preliminary plan 409 and in the annexed diagram, was made to the John Murray Davies, Special Officer appointed under section 28 of the said Ordinances, within the period of three months from the date specified in such notice, such lands would be declared the property of the Crown, and dealt with on account of the Crown (*vide* Notice No. 3,953):

And whereas (1) Ratnapala Unnanse, (2) Rajapaksa Wasala Atapattu Mudiyanse Ralahamillage Dukganna Walawwe Mutu Banda, (3) ditto Dingiri Banda, (4) ditto Banda, (5) ditto Rambanda, (6) Ekanayaka Mudiyanse Appuhamy, (7) ditto Dingiri Banda, (8) ditto Kalu Banda, (9) Bandaranayaka Mudiyanse Kiri Banda, (10) ditto Ukku Banda, (11) ditto Ukku Banda, (12) ditto Kalu Banda, (13) ditto Kiri Banda Nekatrala, (14) ditto Pinchi Banda, (15) ditto Appuhamy, (16) ditto Mutu Banda, (17) ditto Mudiyanse, (18) ditto Kiri Banda, (19) ditto Kapuruhamy, (20) Pallegedara Mudiyanse Ukkuhamy, (21) Udagedara Mudiyanse Tikiri Appuhamy, (22) Ukku Naidelage Ran Naide, (23) Unga Vedakarayalage Kira made claim thereto, and whereas the said claimants have withdrawn their claims to the said lands, I, John Murray Davies, Special Officer appointed under section 28 of the said Ordinances, under and by virtue of the powers vested in me in that behalf by section 4 of the said Ordinances, do hereby, on March 21, 1913, order and declare under section 4, sub-section (1), of the said Ordinances, that the said lands, as more fully described herein below, are the property of the Crown.

Description of the Lands referred to.

The following lots situated in the village of Madahapola, in the Ihala Otota korale of the Hiriyala hatpattu of the Kurunegala District, in the North-Western Province, as described in the annexed diagram:—

Preliminary plan 409.

Situation: Madahapola village in Ihala Otota korale of Hiriyala hatpattu of Kurunegala District.

Lot.	Name of Land.	Extent, A. R. P.	Lot.	Name of Land.	Extent, A. R. P.
1	Talahinyaya, Ambagahalandeyaya, Pannuskepuyaya, Nikalandayaya, Weragodellayaya, &c.	250 1 28	1by	Nillagahahena, Godamedayaya, Gedarawelapillewa, and Welihena	17 0 13
1a	Para (road)	6 2 10	1bz	Nikalandehena or Bogahamulahena	2 0 39
1c	Patukumburawewa (tank and bund)	1 1 1	1ca	Dalupotahena	1 0 31
1e	Alutwelawewa (tank and bund)	2 0 28	1cb	Kahatagahahena or Nikalandehena	1 0 24
1f	Weragawayaya	3 2 28	1cc	Do.	1 0 21
1r	Para (path)	0 0 6	1cd	Do.	1 0 32
1ab	Do.	0 0 25	1ce	Do.	2 1 0
1ac	Torawewa or Migahawewa (tank and bund)	2 2 8	1cf	Do.	0 0 27
1ad	Girambepiteniya (cemetery)	1 0 30	1cg	Do.	3 1 20
1am	Gurunnehelaiwewa or Paragawawewa (tank and bund)	2 1 30	1ch	Do.	1 1 0
1ar	Para (path)	0 2 23	1ci	Ambagahamulahena	0 1 34
1bn	Katakaduwwewa (tank and bund)	0 3 38	1cj	Nikalandehena	2 0 19
1bw	Weragodella, Bogahamulayaya, Kattakaduruwayaya	88 0 11	1ck	Do.	3 1 38
1bx	Kadurugahamulahenyayahena	8 2 29	1cl	Pansalyaya, Akurawayaya	72 0 0
			1cm	Nikalandehena	2 0 22
			1cn	Kosgollehena	2 1 5
			1co	Do.	2 2 10
			1cp	Do.	2 1 34

Lot.	Name of Land.	Extent, A. R. P.	Lot.	Name of Land.	Extent, A. R. P.
1cq	Akurawahenyaya	18 1 21	1by5	Godamedahenyayahena	4 0 35
1cr	Pansalyaya, Panuwakapuyaya	39 1 7	1by6	Gomamedahenyayahena	1 0 8
1cs	Kallindadewalahena and Panuwakapuyaya	24 3 33	1by7	Welmadahenyayahena	1 0 17
1ct	Talahenyaya, Ambagahalandyaya	94 2 30	1by8	Do.	0 2 16
1bw1	Bogahamulayaya, Kattakaduwayaya, and Anukkanyaya	178 0 20	1by9	Do.	1 0 32
1bw2	Kattakaduwayaya, Karahoyaya, and Dunkalayaya	56 3 34	1by10	Do.	1 1 24
1bw3	Ambagahamulahena	8 0 23	1by11	Do.	1 0 14
1bw4	Asweddumapillewa	0 0 31	1by12	Do.	4 0 21
1bw5	Dombagahamulahena	2 1 30	1by13	Dalupotahena	2 1 28
1bw6	Kongahakumburahena	2 0 15	1by14	Tirorawattehena	3 0 0
1bw7	Do.	4 0 20	1by15	Dalupotahena	2 0 36
1bw8	Do.	3 0 31	1by16	Do.	6 2 1
1bw9	Miriswelgollehena	2 0 22	1by17	Do.	1 0 28
1bw10	Do.	2 0 17	1by18	Do.	1 3 29
1bw12	Miriswelgollepillewa	1 1 30	1by19	Do.	1 3 34
1bx1	Kadurugahamulayahenyayahena	4 1 32	1by20	Gurunnehelagehena	4 3 36
1bx2	Do.	3 1 4	1by21	Do.	2 0 21
1bx3	Do.	3 1 2	1by22	Do.	1 0 0
1bx4	Do.	5 1 22	15	Hapumukalana	159 3 32
1bx5	Kadurugahamulahena	2 0 4	16	Galpahinna	226 2 39
1bx6	Ihalagamuwehena	1 0 31	17	Do.	1 2 20
1bx7	Do.	0 2 28	18	Do.	1 1 21
1bx8	Do.	3 0 7	19	Do.	1 2 19
1by1	Godamedahenyaya and Welihena	40 0 16	20	Do.	0 2 36
1by2	Unagahamulahena, Kapuhena	5 3 36	21	Do.	3 0 8
1by3	Dumbaragahahena	0 1 28	22	Do.	0 1 8
1by4	Godamedahenyayahena	3 0 32	23	Do.	1 0 8
			24	Do.	0 0 27
				Roads, streams, and bunds	3 2 20
				Total	1,421 0 15

and bounded as follows: on the north by the village limit of Keralankadawala, the village limit of Watawanagama, (T. P. 83,896), the village limit of Hapumukalana; on the east by the village limit of Madahapolawattegama, the village limit of Madahapolakanda, the village limit of Hapugollemukalana; on the south by the village limit of Hatpatgamuwa; on the west by the village limit of Mudugalamukalana.

NOTE.—The following lots lying within the above boundaries are excluded from this Final Order, and their aggregate acreage of 241 acres 1 rood and 15 perches are not included in the acreage of 1,421 acres and 15 perches given above:—

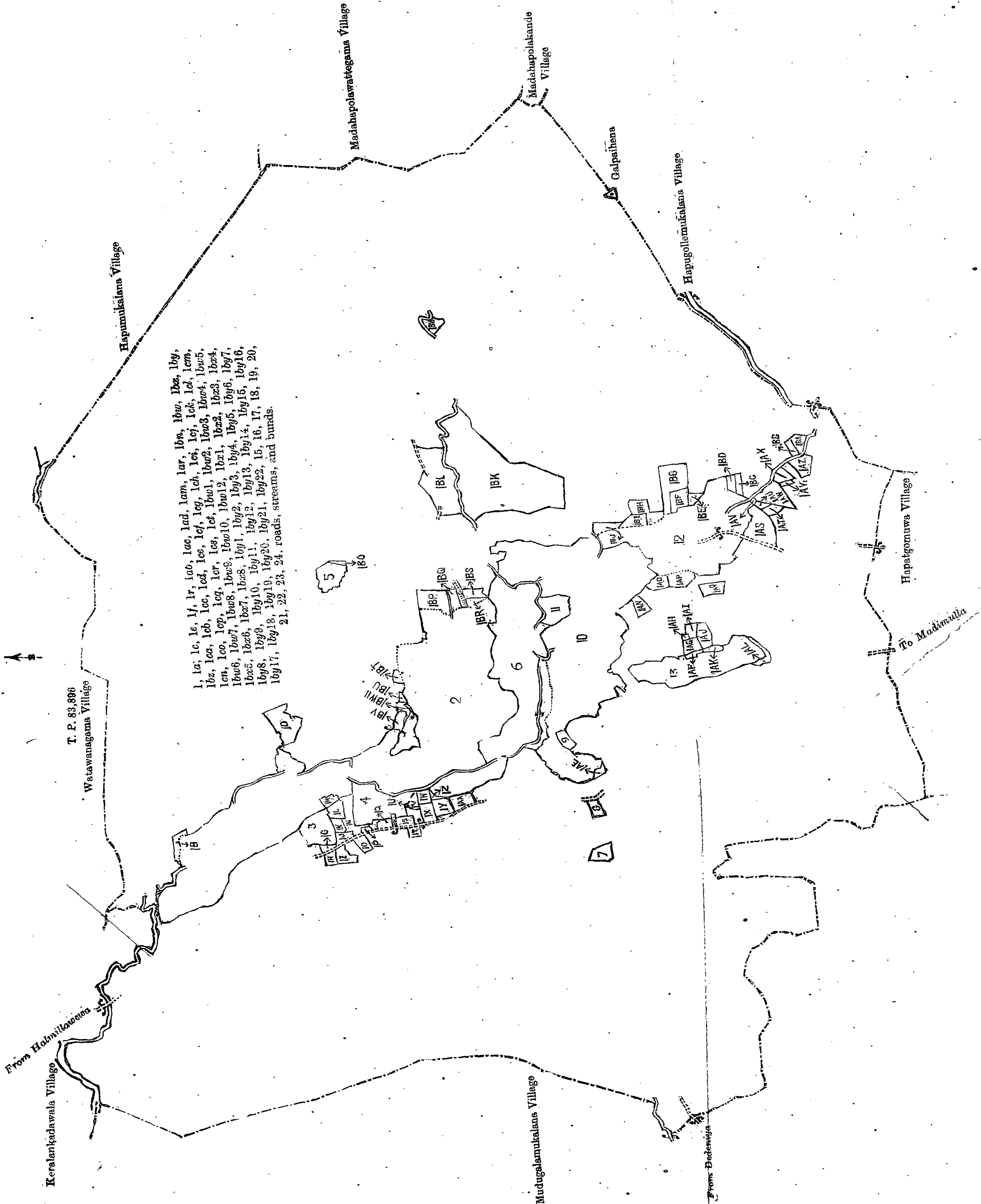
Preliminary plan 409.

Lot.	Name of Land.	Extent, A. R. P.	Lot.	Name of Land.	Extent, A. R. P.
1b	Patukumbura	0 2 24	1ap	Nelligahamulawatta (T. P. 285,110)	1 0 3
1d	Alutwela (T. P. 285,111)	2 0 24	1aq	Ehetugahamulawatta (T. P. 285,105)	0 2 5
1g	Kiragewatta (T. P. 285,099)	0 1 2	1as	Kohombagahamulawatta (T. P. 286,361)	1 3 16
1h	Kahatagahamulawatta (T. P. 285,863)	0 1 23	1at	Kolongahamulawatta (T. P. 286,360)	0 1 36
1i	Nikalandewatta (T. P. 285,161)	0 2 22	1au	Gambirigahamulawatta (T. P. 286,360)	0 0 37
1j	Gambirigahamulagedarawatta (T. P. 285,100)	0 1 24	1av	Kosgahamulawatta	0 0 8
1k	Bakmigahamulagedarawatta (T. P. 285,162)	0 1 24	1aw	Unagahamulawatta (T. P. 285,106)	1 1 21
1l	Dalupotawatta	0 2 16	1ax	Dumbarayahitapuwatta (T. P. 285,107)	0 1 36
1m	Bakmikotuwepillewa (T. P. 285,160)	0 1 25	1ay	Kapukotuwewatta (T. P. 286,359)	0 0 5
1n	Nikalandehena	1 0 31	1az	Dumbarayahitapuwatta (T. P. 285,108)	0 3 12
1o	Telambugahamulawatta (T. P. 285,866)	0 1 30	1ba	Ihalagamanwatta	0 2 21
1p	Gedaragawawatta (T. P. 285,865)	0 0 18	1bb	Do.	0 0 39
1q	Lindakumburewatta (T. P. 285,102)	0 1 18	1bc	Maditiagahamulawatta (T. P. 286,358)	0 1 1
1s	Do. (T. P. 285,864)	0 1 25	1bd	Kosgahamulawatta (T. P. 286,358)	0 1 16
1t	Beligahamulahena (T. P. 286,363)	0 1 25	1be	Kolongahamulahena (T. P. 285,975)	0 1 5
1u	Ambagahamulawatta	0 0 2	1bf	Kongahamulawatta (T. P. 285,974)	0 3 30
1v	Elagawawatta (T. P. 286,365)	0 0 36	1bg	Do. (T. P. 285,974)	2 2 9
1w	Do. (T. P. 285,103)	0 2 1	1bh	Elagawawatta (T. P. 285,973)	1 0 23
1x	Do. (T. P. 285,103)	0 2 34	1bi	Elagawahena (T. P. 285,109)	0 2 29
1y	Pansalawatta (T. P. 286,364)	0 3 7	1bj	Elagawawatta	0 2 4
1z	Do.	0 0 21	1bk	Kadurugahamulayayahena	17 3 25
1aa	Do. (T. P. 286,364)	0 3 8	1bl	Ambagahamulayayahena	4 2 31
1ae	Torawelakumbura	0 0 26	1bm	Ihalamulawatta	0 2 17
1af	Gurunnehelaiwela	0 0 29	1bo	Katakaduwakumbura	0 0 14
1ag	Gambirigahamulawatta	0 2 2	1bp	Aswedduma (T. P. 285,972)	1 2 22
1ah	Kohombagahamulawatta (T. P. 285,097)	0 0 18	1bq	Do. (T. P. 285,971)	0 1 28
1ai	Kajugahamulawatta (T. P. 285,097)	0 2 6	1br	Gedarawatta (T. P. 285,970)	0 1 9
1aj	Kahatagahamulawatta (T. P. 286,362)	0 2 24	1bs	Do. (T. P. 285,969)	0 2 0
1ak	Gurunnehelaiwela	0 0 34	1bt	Mahakumbura	0 0 35
1al	Do.	0 1 4			
1an	Gedarawelapillewa (T. P. 285,104)	0 2 12			
1ao	Migahamulawatta (T. P. 285,098)	0 2 24			

Lot.	Name of Land.	Extent, A. R. P.	Lot.	Name of Land.	Extent, A. R. P.
1bu	Mahakumbura	0 0 14	9	Torawelawatta	0 1 36
1bv	Miriswelgollekumbura (T. P. 285,968)	0 2 6	10	Torawela, Puakgahakotnakumbura, Udakotuwakumbura, Nikawela, &c.	44 2 9
1bw11	Miriwelgollepillewa	0 0 13	11	Kumbukgahamulahena	1 3 25
2	Mahakumbura	74 2 22	12	Elagawawatta, Makulagahamulawatta, Kalugahamulawatta, &c.	19 3 15
3	Dalupotawatta	2 2 31	13	Gurunnehelaiwela, Pansalawela, &a.	8 1 22
4	Kekunagahamulawatta, Lindakumburawa	4 3 24			
5	Katakaduwekumbura	1 2 20			
6	Siyambalawatta, Mipitiyararalagewatta, Medriswatta, &c.	23 2 22			
7	Pansalawatta	0 3 4			
8	Akurawatta	0 1 36			
					241 1 15

March 21, 1913.

J. M. DAVIES,
Special Officer.



Surveyor-General's Office,
Colombo, February 10, 1913.

Scale of 16 Chains to an Inch.

H. G. DAWSON,
for Surveyor-General.

Kurunegala S. O. No. 596.

**Order under Section 2 of "The Waste Lands Ordinances of 1897, 1899, 1900, and 1903,"
declaring Lands to be Crown Property.**

In the matter of the lands commonly called or known as Road, Mikandapitiya (cemetery), Pita-ela, situate in the village of Diyawala, in the Yatikaha Korale South of the Katugampola hatpattu of the Kurunegala District, in the North-Western Province, and of "The Waste Lands Ordinances of 1897, 1899, 1900, and 1903."

THE notice required by section 1 of "The Waste Lands Ordinances of 1897, 1899, 1900, and 1903," having been duly published in manner prescribed by that section in respect of the above-named lands (*vide* Notice No. 4,711), and no claim having been made to the said lands or to any interest therein within the period of three months from the date specified in the said notice, I, John Murray Davies, Special Officer appointed under section 28 of the said Ordinances, under and by virtue of the powers vested in me in that behalf by section 2 of the said Ordinances, do hereby, on April 30, 1913, order and declare that the said lands, as more fully described herein below, situate in the village of Diyawala, in the Yatikaha Korale South of the Katugampola hatpattu of the Kurunegala District, in the North-Western Province, and shown as lots 30, 5f, 35, 31, 32, 33, 34, 36 in preliminary plan 959 and in the annexed diagrams, and containing in extent 2 acres 2 roods and 9 perches, are the property of the Crown.

Description of the Lands referred to.

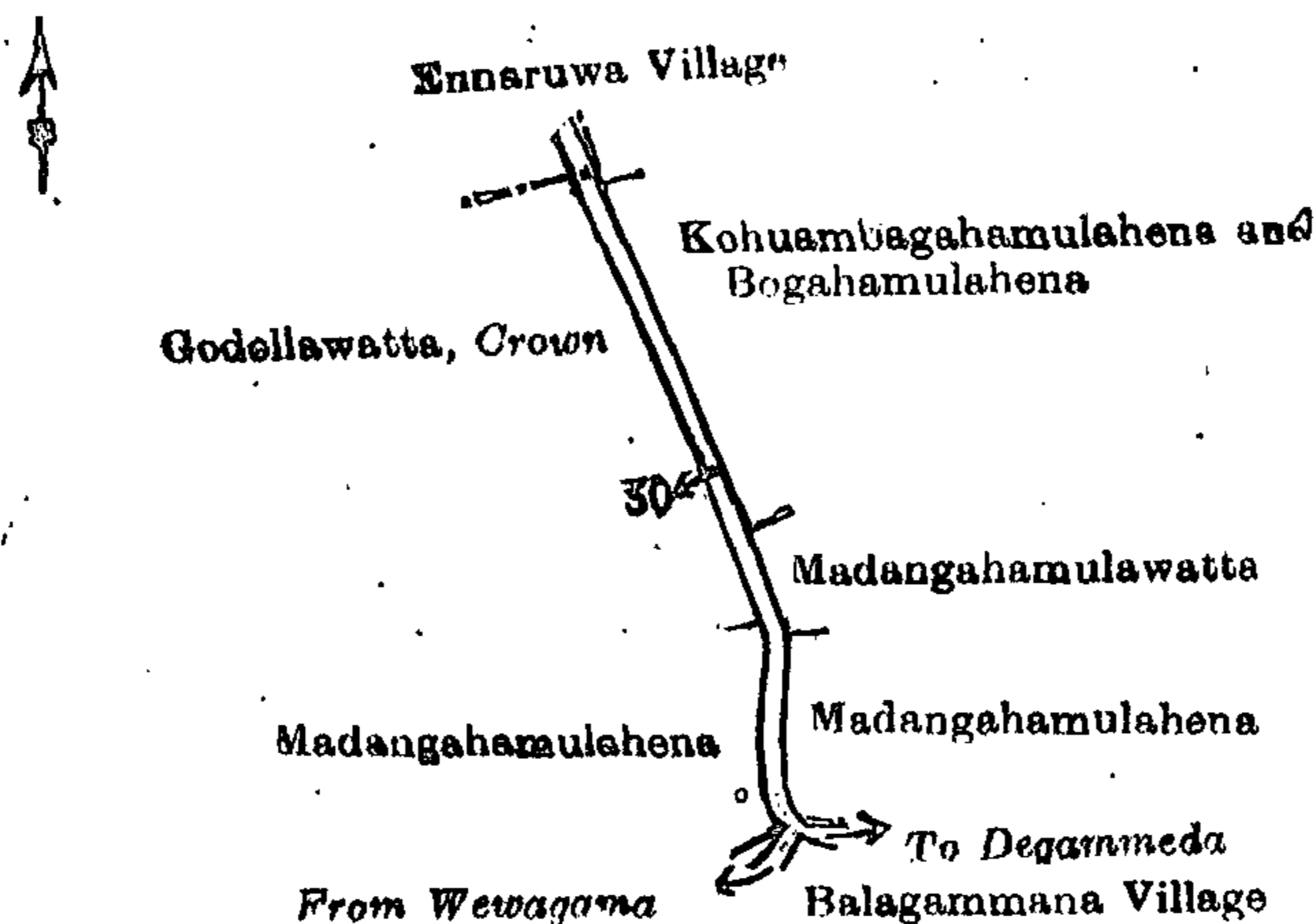
The following lots situated in the village of Diyawala, in the Yatikaha Korale South of the Katugampola hatpattu of the Kurunegala District, in the North-Western Province, as described in the annexed diagrams:—

I.—Preliminary plan 959.

Situation: Diyawala village in Yatikaha Korale South of Kurunegala District.

Lot.	Name of Land.	Extent, A. R. P.
30	Road	0 1 37

and bounded as follows: on the north by the village limit of Ennaruwa; on the east by Kohuambagahamulahena and Bogahamulahena sold by the Crown, Madangahamulawatta sold by the Crown, Madangahamulahena sold by the Crown; on the south by (the road from Wewagama to Degammeda) the village limit of Balagammana; on the west by Madangahamulahena sold by the Crown, Godellawatta claimed by the Crown, the village limit of Ennaruwa.



Surveyor-General's Office,
Colombo, October 22, 1912.

Scale of 8 Chains to an Inch.


A. H. G. DAWSON,
for Surveyor-General.

II.—Preliminary plan 959.

Situation: Diyawala village in Yatikaha Korale South of Kurunegala District.

Lot.	Name of Land.	Extent, A. R. P.
5f	Mikandapitiya (cemetery)	0 2 27
35	Road	0 1 19
		1 0 6

and bounded as follows: on the north by the village limit of Ennaruwa, Mikandepitiya claimed by the Crown, Galagawawatta sold by the Crown; on the east by Allitewekumbura claimed by Henayake Mudiyanse Lage Manelhami; on the south by Galkamatagawahenyaya claimed by Wadigasundara Mudiyanse Lage Ungurala; on the west by the village limit of Ennaruwa.



Surveyor-General's Office,
Colombo, October 22, 1912.

Scale of 8 Chains to an Inch.

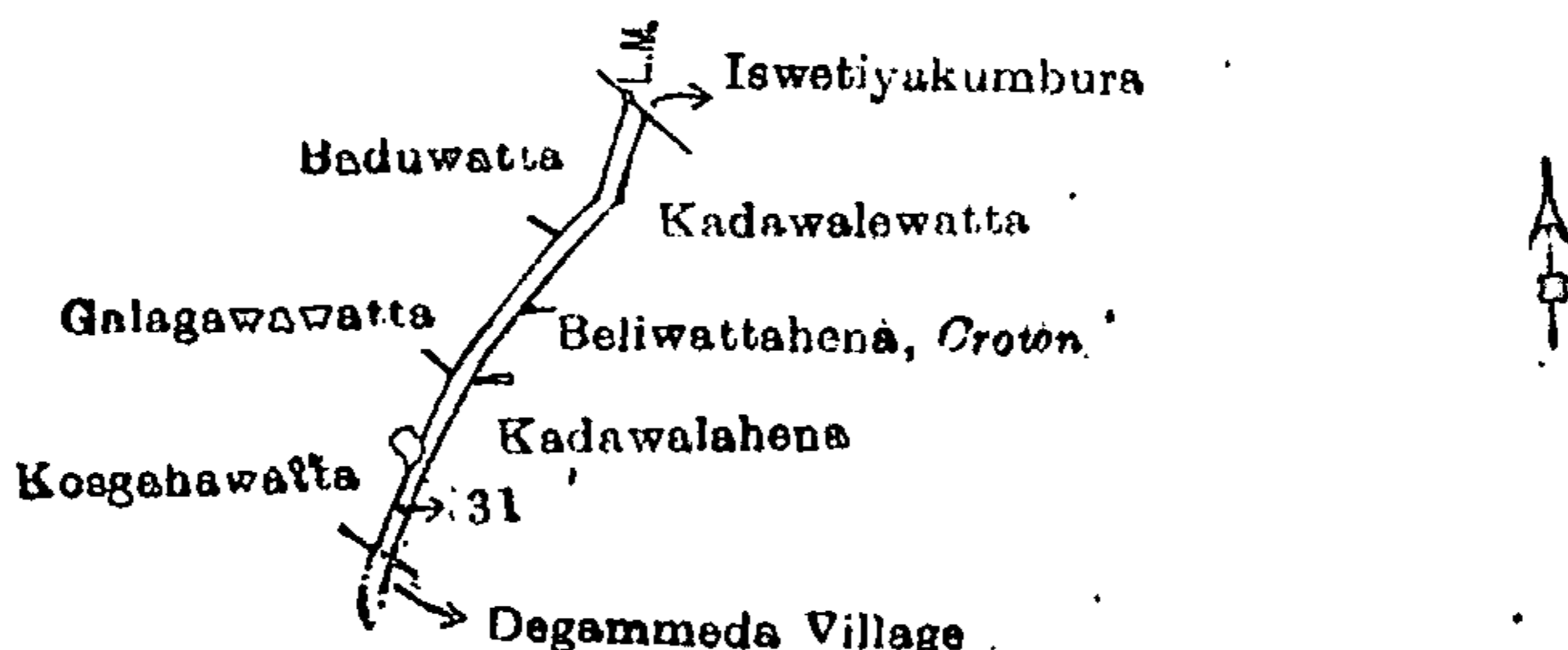
A. H. G. DAWSON,
for Surveyor-General.

III.—Preliminary plan 959.

Situation : Diyawala village in Yatikaha Korale South of Kurunegala District.

Lot.	Road	Name of Land.	Extent, A. R. P.
31			0 1 10

and bounded as follows : on the north by Iswetiya-kumbura claimed by Rankatura Dewayalage Andiya ; on the east by Kadawalewatta claimed by Tennekoon Mudiyanse-lage Kumarihamy and others, Beliwattahena claimed by the Crown, Kadawalahena sold by the Crown ; on the south by the village limit of Degammeda ; on the west by Kosgahawatta sold by the Crown, Galagawawatta claimed by Heettipatiranage Dingiri Appu, Baduwatta sold by the Crown.



Surveyor-General's Office,
Colombo, October 22, 1912.

Scale of 8 Chains to an Inch.

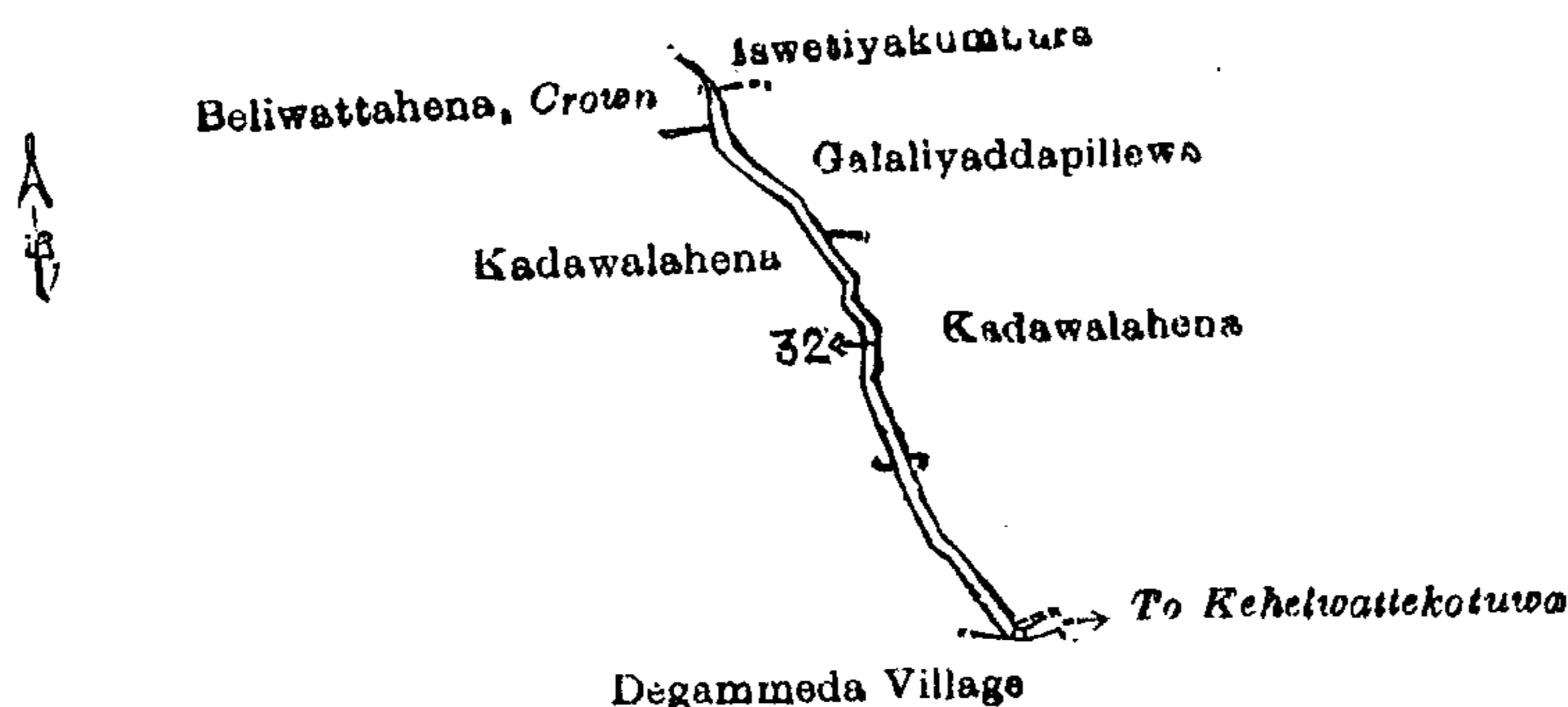
A. H. G. DAWSON,
for Surveyor-General.

IV.—Preliminary plan 959.

Situation : Diyawala village in Yatikaha Korale South of Kurunegala District.

Lot.	Road	Name of Land.	Extent, A. R. P.
32			0 1 12

and bounded as follows : on the north by Iswetiya-kumbura claimed by Rankatura Dewayalage Andiya, Galaliyaddapillewa sold by the Crown ; on the east by Kadawalahena sold by the Crown ; on the south by the village limit of Degammeda ; on the west by Kadawalahena sold by the Crown, Beliwattahena claimed by the Crown.



Surveyor-General's Office,
Colombo, October 22, 1912.

Scale of 8 Chains to an Inch.

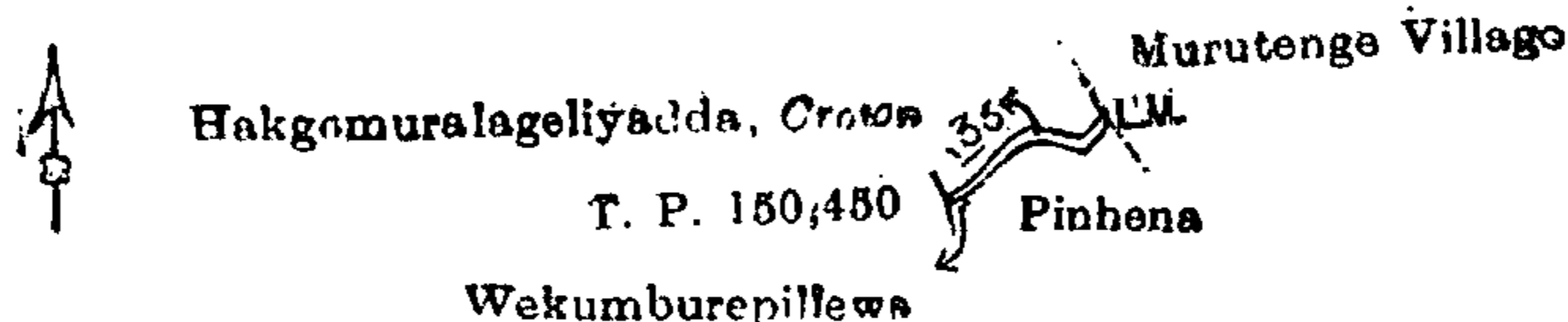
A. H. G. DAWSON,
for Surveyor-General.

V.—Preliminary plan 959.

Situation : Diyawala village in Yatikaha Korale South of Kurunegala District.

Lot.	Pita-ela	Name of Land.	Extent, A. R. P.
33			0 0 9

and bounded as follows : on the north by Hakgomuralageliyadda claimed by the Crown ; on the east by the village limit of Murutenge ; on the south by Pinhena sold by the Crown. Wekumburepillewa claimed by Hettipatiranage Banrala and others ; on the west by T. P. 150,450, Hakgomuralageliyadda claimed by the Crown.



Surveyor-General's Office,
Colombo, October 22, 1912.

Scale of 8 Chains to an Inch.

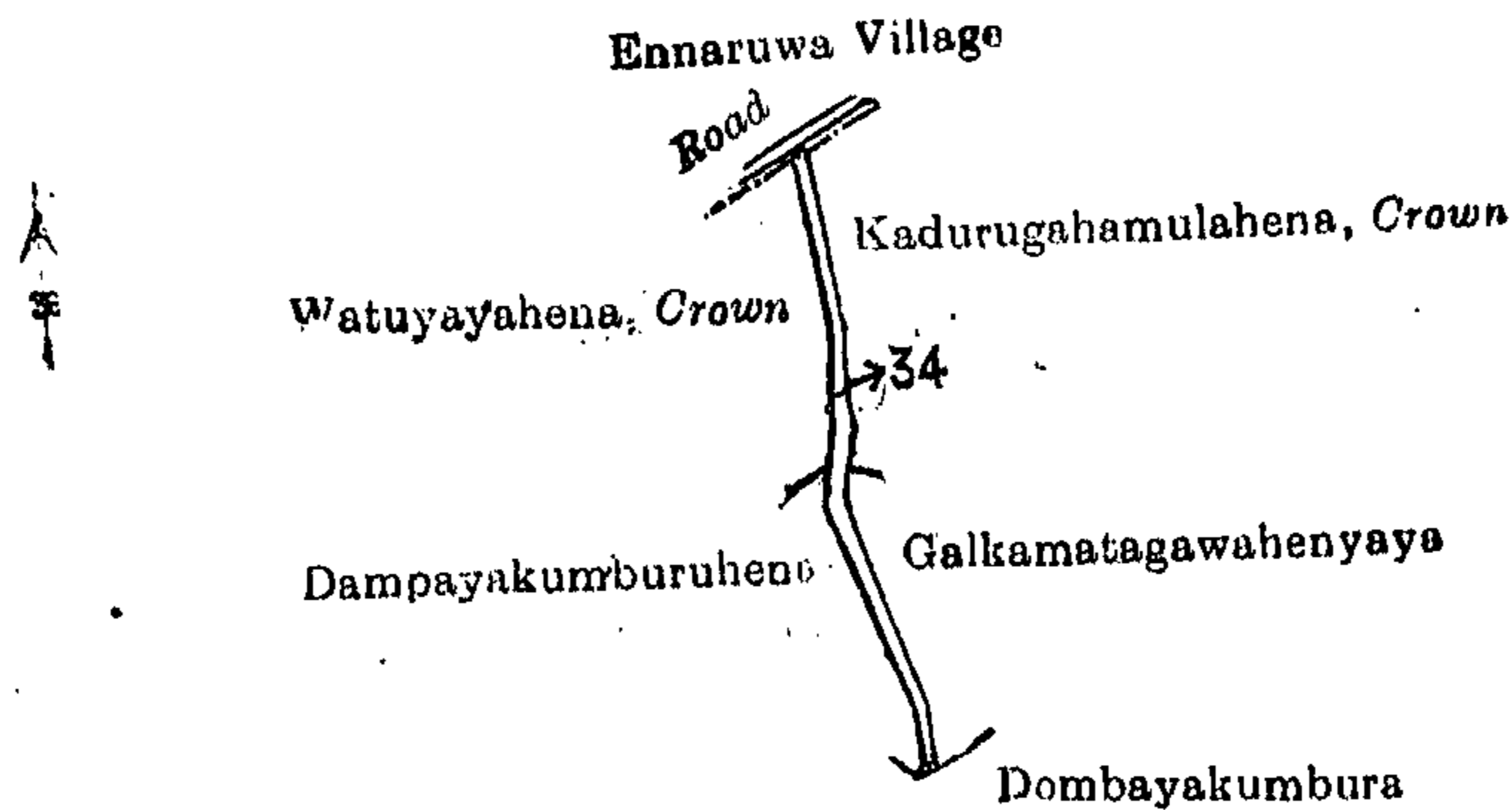
A. H. G. DAWSON,
for Surveyor-General.

VI.—Preliminary plan 959.

Situation : Diyawala village in Yatikaha Korale South of Kurunegala District.

Lot.	Name of Land.	Extent, A. R. P.
34	Road	0 1 2

and bounded as follows : on the north by a road (the village limit of Ennaruwa) ; on the east by Kadurugahamulahena claimed by the Crown, Galkamatagawahenyaya claimed by Wadigasundara Mudiyansele Ungurala and others ; on the south by Dombayakumbura claimed by Hanayake Mudiyansele Pinhami ; on the west by Dampayakumburahena sold by the Crown, Watuyayahena claimed by the Crown.



Surveyor-General's Office,
Colombo, October 22, 1912.

Scale of 8 Chains to an Inch.

A. H. G. DAWSON,
for Surveyor-General.

VII.—Preliminary plan 959.

Situation : Diyawala village in Yatikaha Korale South of Kurunegala District.

Lot.	Name of Land.	Extent, A. R. P.
36	Pita-ela	0 0 13

and bounded as follows : on the north by Galaliyaddehena claimed by the Crown ; on the east by the boundary of the Mayurawati korale ; on the south and west by Iswetiya-kumbura claimed by Rankatura Dewayalage Andiya.

Colombo, April 30, 1913.

J. M. DAVIES,
Special Officer.



Scale of 8 Chains to an Inch.

Surveyor-General's Office,
Colombo, October 22, 1912.

A. H. G. DAWSON,
for Surveyor-General.

Kurunegala S. O. No. 597.

Order under Section 4, Sub-section (1), of "The Waste Lands Ordinances of 1897, 1899, 1900, and 1903."

In the matter of the land commonly called or known as Ambagahamulayayahena (inclusive of mining rights), situate in the village of Madahapola, in the Ihala Otota korale of the Hiriyala hatpattu of the Kurunegala District, in the North-Western Province, and of "The Waste Lands Ordinances of 1897, 1899, 1900, and 1903."

WHEREAS in pursuance of section 1 of the said Ordinances it was duly declared and notified on January 6, 1911, that if no claim to the land commonly called or known as Ambagahamulayayahena (inclusive of mining rights), situate in the village of Madahapola, in the Ihala Otota korale of the Hiriyala hatpattu of the Kurunegala District, in the North-Western Province, containing in extent 4 acres 2 roods and 31 perches, and shown as lot 1b1 in preliminary plan 409 and in the annexed diagram, was made to John Murray Davies, Special Officer appointed under section 28 of the said Ordinances, within the period of three months from the date specified in the said notice, such land would be declared the property of the Crown, and dealt with on account of the Crown (vide Notice No. 3,953) :

And whereas Vidanelage Johannes de Mel made claim thereto, and I, John Murray Davies, Special Officer appointed under section 28 of the said Ordinances, made due inquiry into such claim, and whereas the said claimant and I, with the consent of His Excellency the Governor, came to an agreement in writing dated May 27, 1911, concerning the said land, under section 4, sub-section (1), of the said Ordinances, whereby it was agreed that the said claimant should be declared the purchaser of the said land (inclusive of mining rights) upon payment of a sum of Four hundred and Seventy-five Rupees (Rs. 475) only, as the purchase amount of the said land, and whereas the said amount has been duly paid by the said claimant, he is hereby, in pursuance of the agreement afore-mentioned, declared to be the purchaser of the said land, as more fully described herein below.

Description of the Land referred to.

The following lot situated in the village of Madahapola, in the Ihala Otota korale of the Hiriyala hatpattu of the Kurunegala District, in the North-Western Province, as described in the annexed diagram:—

Preliminary plan 409.

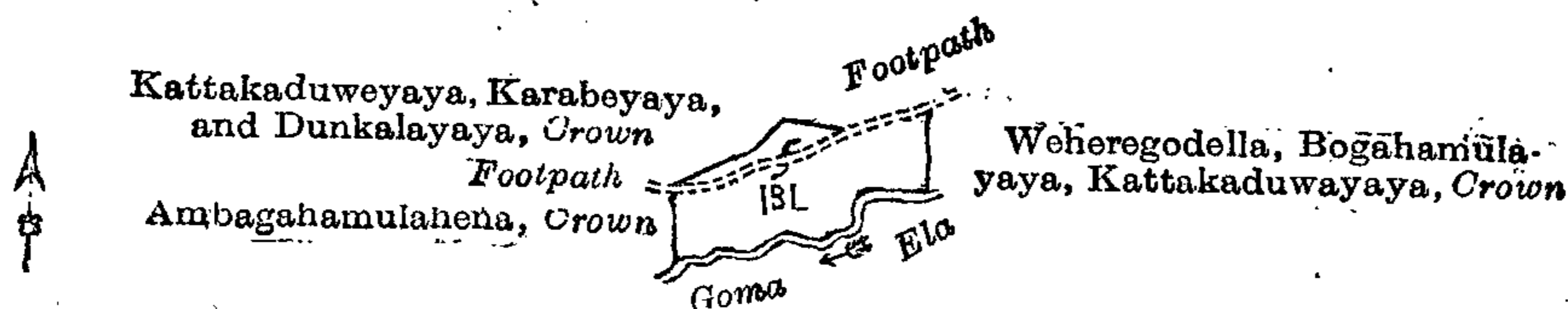
Situation : Madahapola village in Ihala Otota korale of Kurunegala District.

Lot.	Name of Land.	Extent, A. R. P.
1bl	Ambagahamulayayahena (inclusive of mining rights)	4 2 31

and bounded as follows : on the north by Katakaduweyaya, Karabeyaya, and Dunkalayaya to be declared Crown under the Waste Lands Ordinances, a footpath ; on the east by Weheregodella, Bogahamulayaya, Kattakaduwayaya to be declared Crown under the Waste Lands Ordinances ; on the south by Goma-ela ; on the west by Ambagahamulahena to be declared Crown under the Waste Lands Ordinances.

March 21, 1913.

J. M. DAVIES,
Special Officer.



Surveyor-General's Office,
Colombo, February 10, 1913.

Scale of 16 Chains to an Inch.

A. H. G. DAWSON,
for Surveyor-General.

Kurunegala S. O. No. 598.

Order under Section 2 of "The Waste Lands Ordinances of 1897, 1899, 1900, and 1903," declaring Lands to be Crown Property.

In the matter of the lands commonly called or known as Mahawewahena, Bakmigahamulahena, Daminagahamulahena, situate in the village of Galahitiyawa, in the Yatikaha Korale South of the Katugampola hatpattu of the Kurunegala District in the North-Western Province, and of "The Waste Lands Ordinances of 1897, 1899, 1900, and 1903."

THE notice required by section 1 of "The Waste Lands Ordinances of 1897, 1899, 1900, and 1903," having been duly published in manner prescribed by that section in respect of the above-named lands (*vide* Notice No. 4,667), and no claim having been made to the said lands or to any interest therein within the period of three months from the date specified in the said notice, I, John Murray Davies, Special Officer appointed under section 28 of the said Ordinances, under and by virtue of the powers vested in me in that behalf by section 2 of the said Ordinances, do hereby, on April 19, 1913, order and declare that the said lands, as more fully described herein below, situate in the village of Galahitiyawa, in the Yatikaha Korale South of the Katugampola hatpattu of the Kurunegala District, in the North-Western Province, and shown as lots 20bc, 20bf, 20bh, 20bk in preliminary plan 975, and in the annexed diagram, and containing in extent 8 acres 2 roods and 24 perches, are the property of the Crown.

Description of the Lands referred to.

The following lots situated in the village of Galahitiyawa, in the Yatikaha Korale South of the Katugampola hatpattu of the Kurunegala District, in the North-Western Province, as described in the annexed diagram:—

Preliminary plan 975.

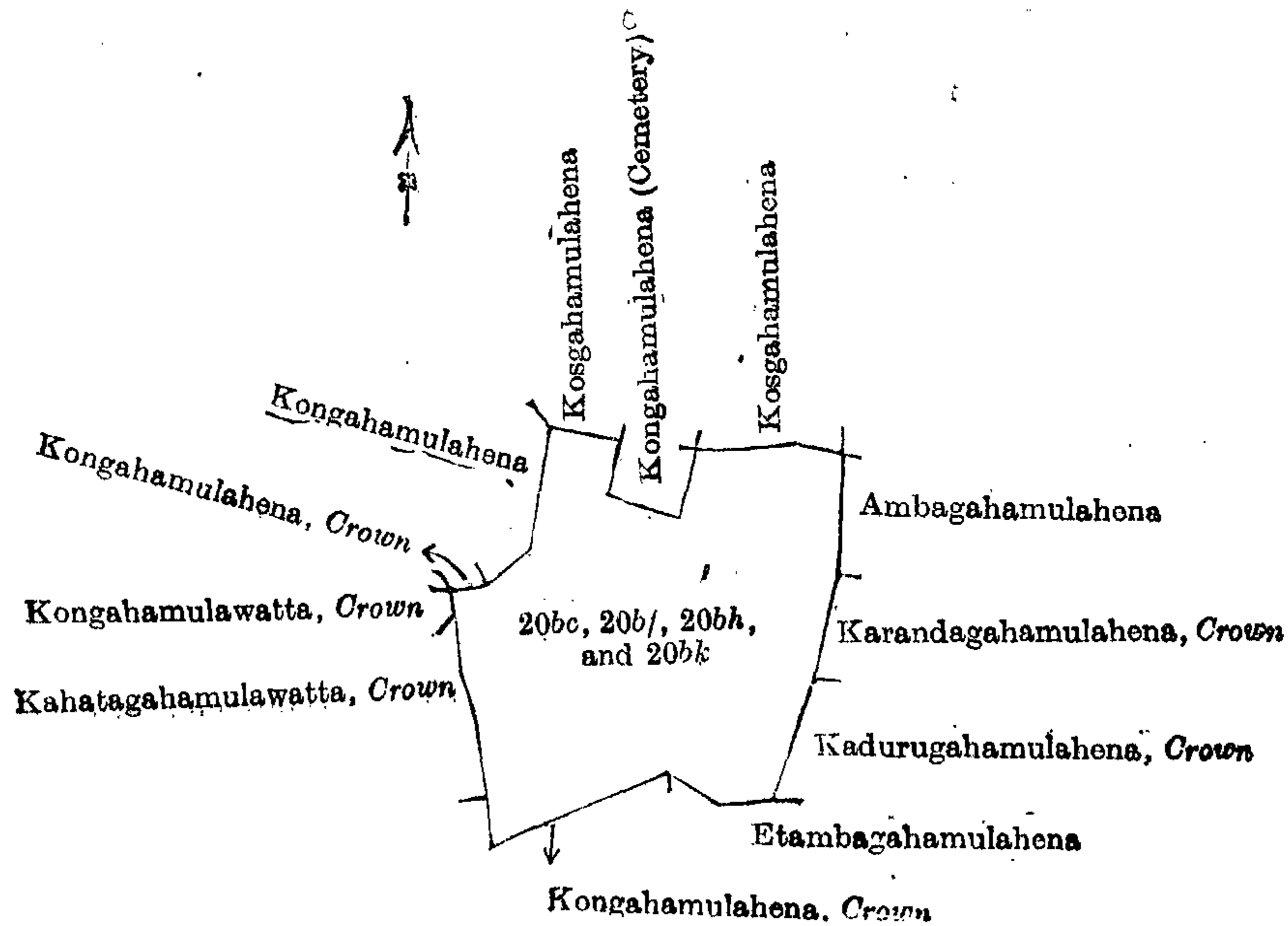
Situation : Galahitiyawa village in Yatikaha Korale South of Kurunegala District.

Lot.	Name of Land.	Extent, A. R. P.	Lot.	Name of Land.	Extent, A. R. P.
20bc	Mahawewahena	4 0 26	20bk	Daminagahamulahena	1 1 22
20bf	Do.	0 3 4			
20bh	Bakmigahamulahena	2 1 12			8 2 24

and bounded as follows : on the north by Kosgahamulahena sold by the Crown, Kongahamulahena (cemetery) sold by the Crown, Kosgahamulahena claimed by the Crown ; on the east by Ambagahamulahena sold by the Crown, Karandagahamulahena claimed by the Crown, Kadurugahamulahena claimed by the Crown ; on the south by Etambagahamulahena sold by the Crown, Kongahamulahena claimed by the Crown ; on the west by Kahatagahamulawatta claimed by the Crown, Kongahamulawatta claimed by the Crown, Kongahamulahena sold by the Crown.

April 19, 1913.

J. M. DAVIES,
Special Officer.



Scale of 8 Chains to an Inch

Surveyor-General's Office,
Colombo, October 30, 1912.

A. H. G. DAWSON,
for Surveyor-General.

Kurunegala S. O. No. 599.

**Order under Section 2 of "The Waste Lands Ordinances of 1897, 1899, 1900, and 1903,"
declaring Land to be Crown Property.**

In the matter of the land commonly called or known as Karambepillewa, situate in the village of Wadupola, in the Ihalawisideke korale of the Hiriyala hatpattu of the Kurunegala District, in the North-Western Province, and of "The Waste Lands Ordinances of 1897, 1899, 1900, and 1903."

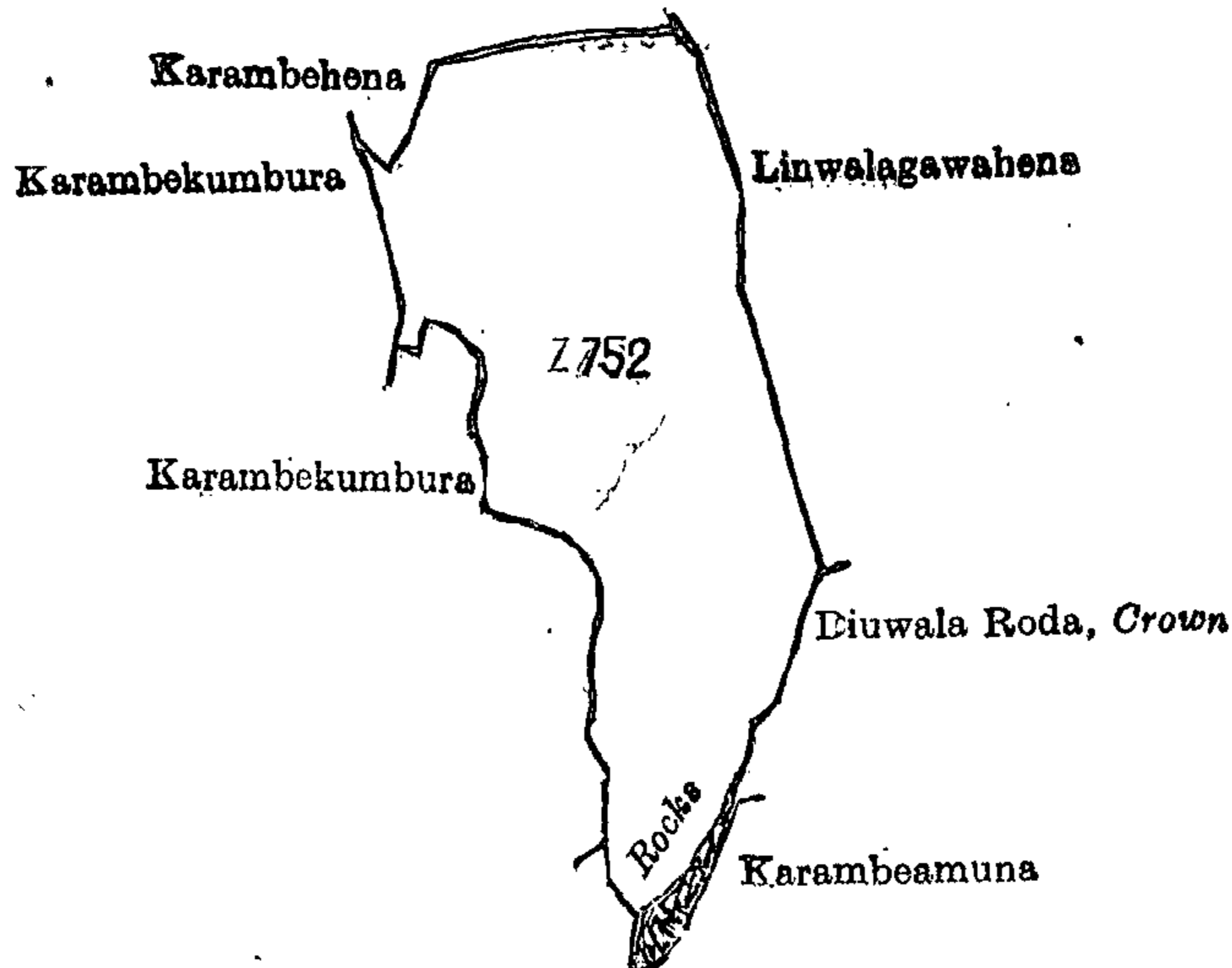
THE notice required by section 1 of "The Waste Lands Ordinances of 1897, 1899, 1900, and 1903," having been duly published in manner prescribed by that section in respect of the above-named land (*vide* Notice No. 4,702) and no claim having been made to the said land or to any interest therein within the period of three months from the date specified in the said notice, I, John Murray Davies, Special Officer appointed under section 28 of the said Ordinances, under and by virtue of the powers vested in me in that behalf by section 2 of the said Ordinances, do hereby, on April 29, 1913, order and declare that the said land, as more fully described herein below, situate in the village of Wadupola, in the Ihalawisideke korale of the Hiriyala hatpattu, in the Kurunegala District, in the North-Western Province, and shown as lot Z 752 in preliminary plan 1,795, and in the annexed diagram, and containing in extent 2 acres 2 roods and 26 perches, is the property of the Crown.

Description of the Land referred to.

The land commonly called or known as Karambepillewa, situated in the village of Wadupola, in the Ihalawisideke korale of the Hiriyala hatpattu of the Kurunegala District, in the North-Western Province, containing in extent 2 acres 2 roods and 26 perches, and shown as lot Z 752 in preliminary plan 1,795, and in the annexed diagram, and bounded as follows: on the north by Karambehena claimed by Kiri Banda and Mutu Menika and others; on the east by Linwalagawahena sold by the Crown; on the south by the Diuwalaroda declared to be the property of the Crown under the Waste Lands Ordinances, Karambeamuna declared to be the property of the Crown under the Waste Lands Ordinances; on the west by Karambekumbura claimed by H. M. Kalu Banda, Karambekumbura claimed by Kiri Banda and Mutu Menika.

April 29, 1913.

J. M. DAVIES,
Special Officer.



Scale of 4 Chains to an Inch.

Surveyor-General's Office,
Colombo, November 18, 1912.

A. H. G. DAWSON,
for Surveyor-General.

Kurunegala S. O. No. 600.**Order under Section 2 of "The Waste Lands Ordinances of 1897, 1899, 1900, and 1903,"
declaring Lands to be Crown Property.**

In the matter of the lands commonly called or known as Irrigation channel, situate in the village of Dodanwatawana, in the Mahagalboda Egoda korale of the Hiriyala hatpattu of the Kurunegala District, in the North-Western Province, and of "The Waste Lands Ordinances of 1897, 1899, 1900, and 1903."

THE notice required by section 1 of "The Waste Lands Ordinances of 1897, 1899, 1900, and 1903," having been duly published in manner prescribed by that section in respect of the above-named lands (*vide* Notice No. 4,713), and no claim having been made to the said lands or to any interest therein within the period of three months from the date specified in the said notice, I, John Murray Davies, Special Officer appointed under section 28 of the said Ordinances, under and by virtue of the powers vested in me in that behalf by section 2 of the said Ordinances, do hereby, on April 30, 1913, order and declare that the said lands, as more fully described herein below, situate in the village of Dodanwatawana, in the Mahagalboda Egoda korale of the Hiriyala hatpattu of the Kurunegala District, in the North-Western Province, and shown as lots S 954a, R 955a, S 955a in preliminary plan 1,966 and in the annexed diagram, and containing in extent 1 rood and 29 perches, are the property of the Crown.

Description of the Lands referred to.

The following lots situated in the village of Dodanwatawana, in the Mahagalboda Egoda korale of the Hiriyala hatpattu of the Kurunegala District, in the North-Western Province, as described in the annexed diagram:—

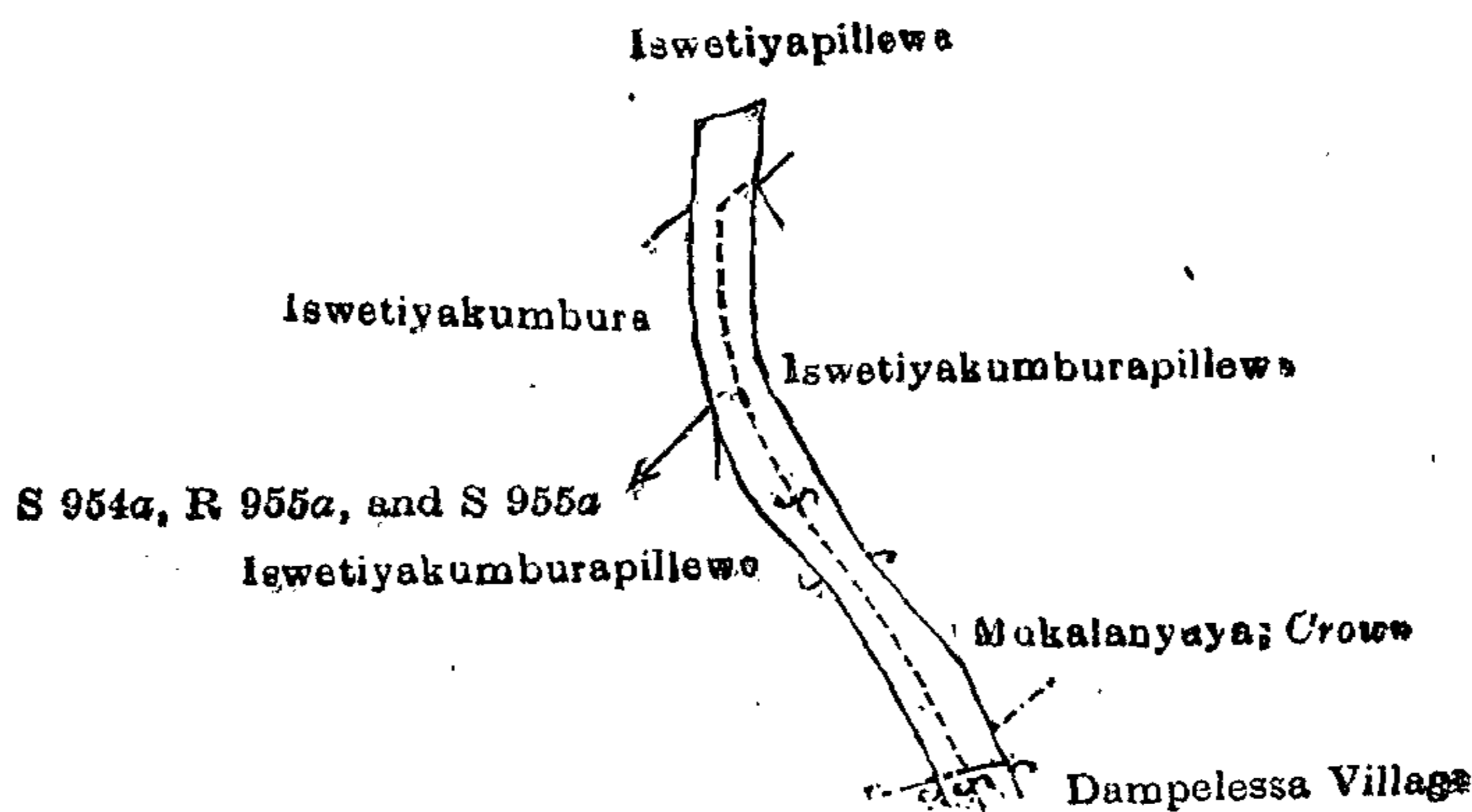
Preliminary plan 1,966.

Situation: Dodanwatawana village in Mahagalboda Egoda korale of Kurunegala District.

Lot.	Name of Land.	Extent, A. R. P.
S 954a	Irrigation channel	0 0 10
R 955a	Do.	0 0 1
S 955a	Do.	0 1 18
		0 1 29

and bounded as follows: on the north by Iswetiyaipillewa claimed by Kalu Ridi and another; on the east by Iswetiya-kumburapillewa claimed by Kalu Ridi and another, Mukalanyaya belonging to the Crown; on the south by the village limit of Dampelessa; on the west by Iswetiya-kumburapillewa claimed by Kalu Ridi and another, Iswetiya-kumbura claimed by ditto.

April 30, 1913.

J. M. DAVIES,
Special Officer.Surveyor-General's Office,
Colombo, November 23, 1912.

Scale of 4 Chains to an Inch.

A. H. G. DAWSON,
for Surveyor-General.**Kurunegala S. O. No. 601.****Order under Section 2 of "The Waste Lands Ordinances of 1897, 1899, 1900, and 1903,"
declaring Lands to be Crown Property.**

In the matter of the lands commonly called or known as Kadurugaswelepillewa (reservation for road), Gansabhawa road, main road, &c., situate in the village of Kadurugashena, in the Yatikaha Korale South of the Katugampola hatpattu, in the Kurunegala District, in the North-Western Province, and of "The Waste Lands Ordinances of 1897, 1899, 1900, and 1903."

THE notice required by section 1 of "The Waste Lands Ordinances of 1897, 1899, 1900, and 1903," having been duly published in manner prescribed by that section in respect of the above-named lands (*vide* Notice No. 4,693), and no claim having been made to the said lands or to any interest therein within the period of three months from the date specified in the said notice, I, John Murray Davies, Special Officer appointed under section 28 of the said Ordinances, under and by virtue of the powers vested in me in that behalf by section 2 of the said Ordinances, do hereby, on April 24, 1913, order and declare that the said lands, as more fully described herein below, situate in the village of Kadurugashena, in the Yatikaha Korale South of the Katugampola hatpattu, in the Kurunegala District, in the North-Western Province, and shown as lots 7a, 12, 14, 2b, 9a, 15a, 13 in preliminary plan 979 and in the annexed diagrams, and containing in extent 6 acres 2 roods and 17 perches, are the property of the Crown.

Description of the Lands referred to.

The following lots situated in the village of Kadurugashena, in the Yatikaha Korale South of the Katugampola hatpattu of the Kurunegala District, in the North-Western Province, as described in the annexed diagrams:—

I.—Preliminary plan 979.

Situation: Kadurugashena village in Yatikaha Korale South of Kurunegala District.

Lot.	Name of Land.	Extent, A. R. P.
7a	Kadurugaswelapillewa (reservation for road)	0 0 29
12	Gansabhawa road	0 2 1
14	Main road	1 0 12
		1 3 2

and bounded as follows: on the north by the boundary of the Katugampola korale, Kahatagahamulahena claimed by Sundarahami and another, Kadurugahamulahena claimed by H. M. Sundarahami and others, Kadurugahahenakumbura claimed by T. H. M. Banda Lekama and others, Kitulgahamulapillewa claimed by H. M. Sundarahami, Kadurugahamula *alias* Gansuriyagamulawatta claimed by T. H. M. Banda Lekama; on the east by the village limit of Kuliypitiya; on the south by Kadurugahamula *alias* Gansuriyagamulawatta claimed by T. H. B. Banda Lekama, Kehelkotuwawatta claimed by T. H. M. Banda and others, Diulgahamulapillewa claimed by Herat Mudiyansele Sundarahami and another, Kadurugaswelakumbura claimed by ditto and others, Kadurugaswelapillewa claimed by the Crown; on the west by the Hakgomuwa-oya, Talagahamulakumbura claimed by H. M. Appuhamy and others, Kadurugahamulahena claimed by Herat Mudiyansele Sundarahami and others, Attambagahamulawatta sold by the Crown, Kadurugashenaminipitiya claimed by the Crown.



Surveyor-General's Office,
Colombo, October 26, 1912.

Scale of 8 Chains to an Inch.

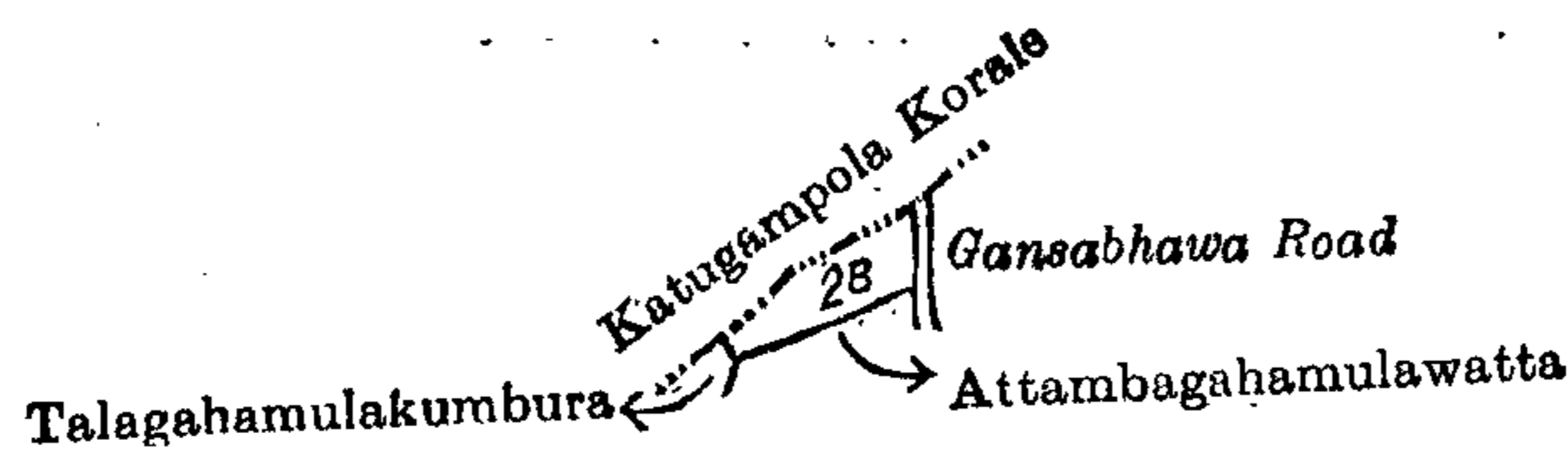
A. H. G. DAWSON,
for Surveyor-General.

II.—Preliminary plan 979.

Situation: Kadurugashena village in Yatikaha Korale South of Kurunegala District.

Lot.	Name of Land.	Extent, A. R. P.
2b	Kadurugashenaminipitiya (burial ground)	0 1 4

and bounded as follows: on the north by the boundary of the Katugampola korale; on the east by the Gansabhawa road; on the south by Attambagahamulawatta sold by the Crown; on the west by Talagahamulakumbura claimed by H. M. Appuhamy and others, the boundary of the Katugampola korale.



Surveyor-General's Office,
Colombo, October 26, 1912.

Scale of 8 Chains to an Inch.


A. H. G. DAWSON,
for Surveyor-General.

III.—Preliminary plan 979.

Situation: Kadurugashena village in Yatikaha Korale South of Kurunegala District.

Lot.	Name of Land.	Extent, A. R. P.
9a	Diulgahamulapillewa (road reservation)	0 0 10
15a	Kitulgahamullapillewa (road reservation)	0 0 12
		0 0 22

and bounded as follows: on the north by Kitulgahamullapillewa claimed by H. M. Sundarahami; on the east by a stream; on the south by Diulgahamulapillewa claimed by Herat Mudiyansele Sundarahamy and another; on the west by Kadurugashenakumbura claimed by Herat Mudiyansele Sundarahamy and others, Kadurugahenakumbura claimed by T. H. M. Banda Lekama and others.



Surveyor-General's Office,
Colombo, October 26, 1912.

Scale of 8 Chains to an Inch.

A. H. G. DAWSON,
for Surveyor-General.

IV.—Preliminary plan 979.

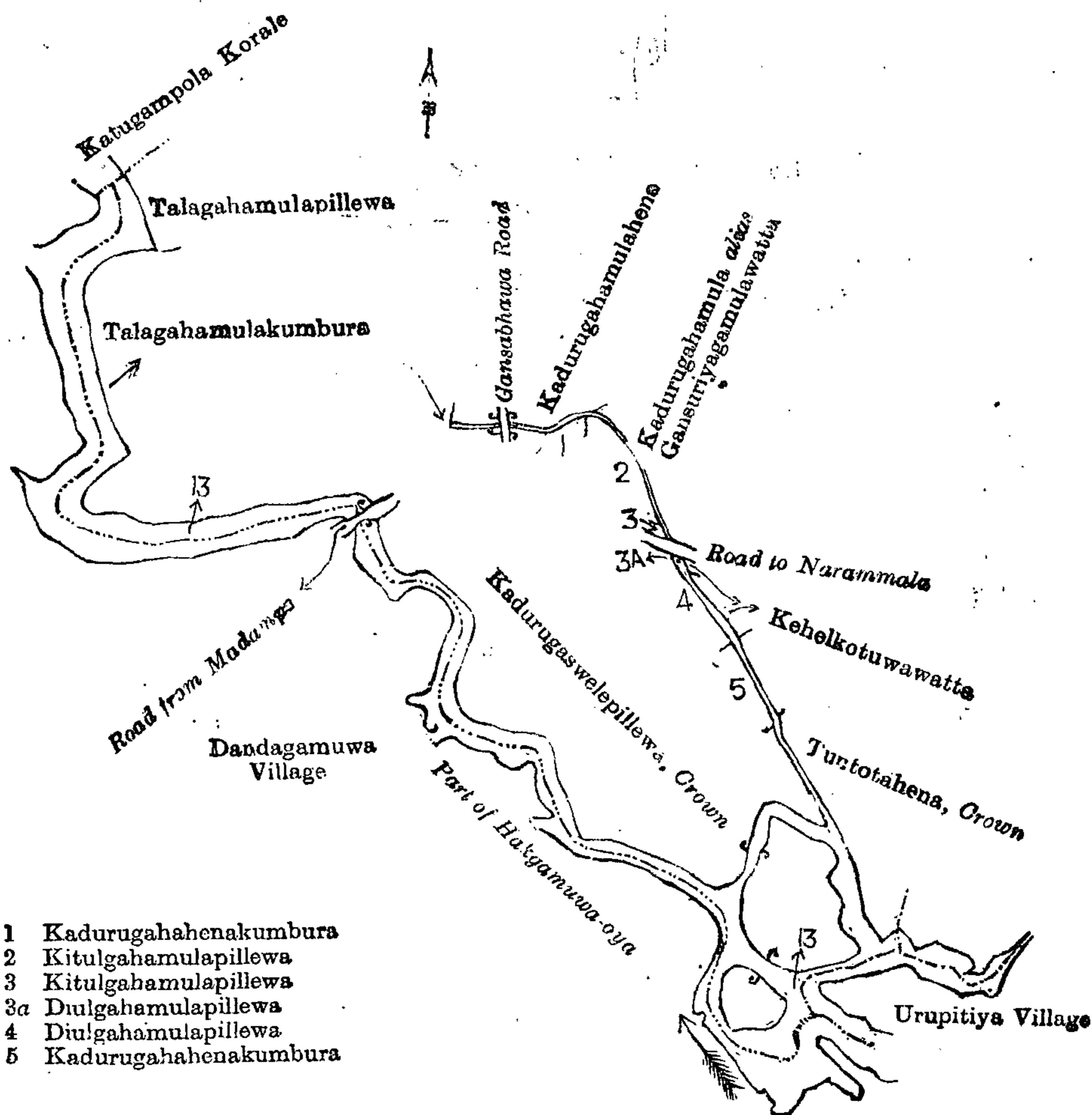
Situation: Kadurugashena village in Yatikaha Korale South of Kurunegala District.

Lot.	Name of Land.	Extent, A. R. P.
13	Part of Hakgamuwa-oya	4 1 29

and bounded as follows: on the north by the boundary of the Katugampola korale, Talagahamulapillewa sold by the Crown, Talagahamulakumbura claimed by H. M. Appuhami and others, Kadurugaswelepillewa claimed by the Crown, Kadurugahahenakumbura claimed by the Herat Mudiyansele Sundarahamy and others, Diulgahamulapillewa claimed by ditto and another, Kitulgahamullapillewa claimed by H. M. Sundarahamy, Kadurugahahenakumbura claimed by T. H. M. Banda Lekama and others, Kadurugahamulahena claimed by Herat Mudiyansele Sundarahami and another; on the east by Kadurugahamula *alias* Gansuriyagamulawatta claimed by T. H. M. Banda Lekama, Kehelkotuwawatta claimed by T. H. M. Banda and others, Tuntotahena claimed by the Crown; on the south by the village limit of Urupitiya, the village limit of Dandagamuwa (part of the Hakgamuwa-oya); on the west by (the part of the Hakgamuwa-oya), the village limit of the Dandagamuwa.

April 24, 1913.

J. M. DAVIES,
Special Officer



- 1 Kadurugahahenakumbura
- 2 Kitulgahamulapillewa
- 3 Kitulgahamulapillewa
- 3a Diulgahamulapillewa
- 4 Diulgahamulapillewa
- 5 Kadurugahahenakumbura

Surveyor-General's Office,
Colombo, October 26, 1912.

Scale of 8 Chains to an Inch.

A. H. G. DAWSON,
for Surveyor-General.

Kurunegala S. O. No. 602.

Order under Section 2 of "The Waste Lands Ordinances of 1897, 1899, 1900, and 1903,"
declaring Lands to be Crown Property.

In the matter of the lands commonly called or known as Dikgala (rock), Galwewa (tank and bund), Minipitiya (cemetery), &c., situate in the village of Kitalawa, in the Yatikaha korale of the Katugampola hatpattu of Kurunegala District, in the North-Western Province, and of "The Waste Lands Ordinances of 1897, 1899, 1900, and 1903."

THE notice required by section 1 of "The Waste Lands Ordinances of 1897, 1899, 1900, and 1903," having been duly published in manner prescribed by that section in respect of the above-named lands (*vide* Notice No. 4,701), and no claim having been made to the said lands or to any interest therein within the period of three months from the date specified in the said notice, I, John Murray Davies, Special Officer appointed under section 28 of the said Ordinances, under and by virtue of the powers vested in me in that behalf by section 2 of the said Ordinances, do hereby, on April 24, 1913, order and declare that the said lands, as more fully described herein below, situate in the village of Kitalawa, in the Yatikaha korale of the Katugampola hatpattu of the Kurunegala District, in the North-Western Province, and shown as lots 3e, 8, 3f, 10a1, 10d, 11b, 12d, 15b, 23j, 24b, 25, 11d, 26, 27, 28, 29, 30, 7 in preliminary plan 965, and in the annexed diagrams, and containing in extent 11 acres and 13 perches, are the property of the Crown.

Description of the Lands referred to.

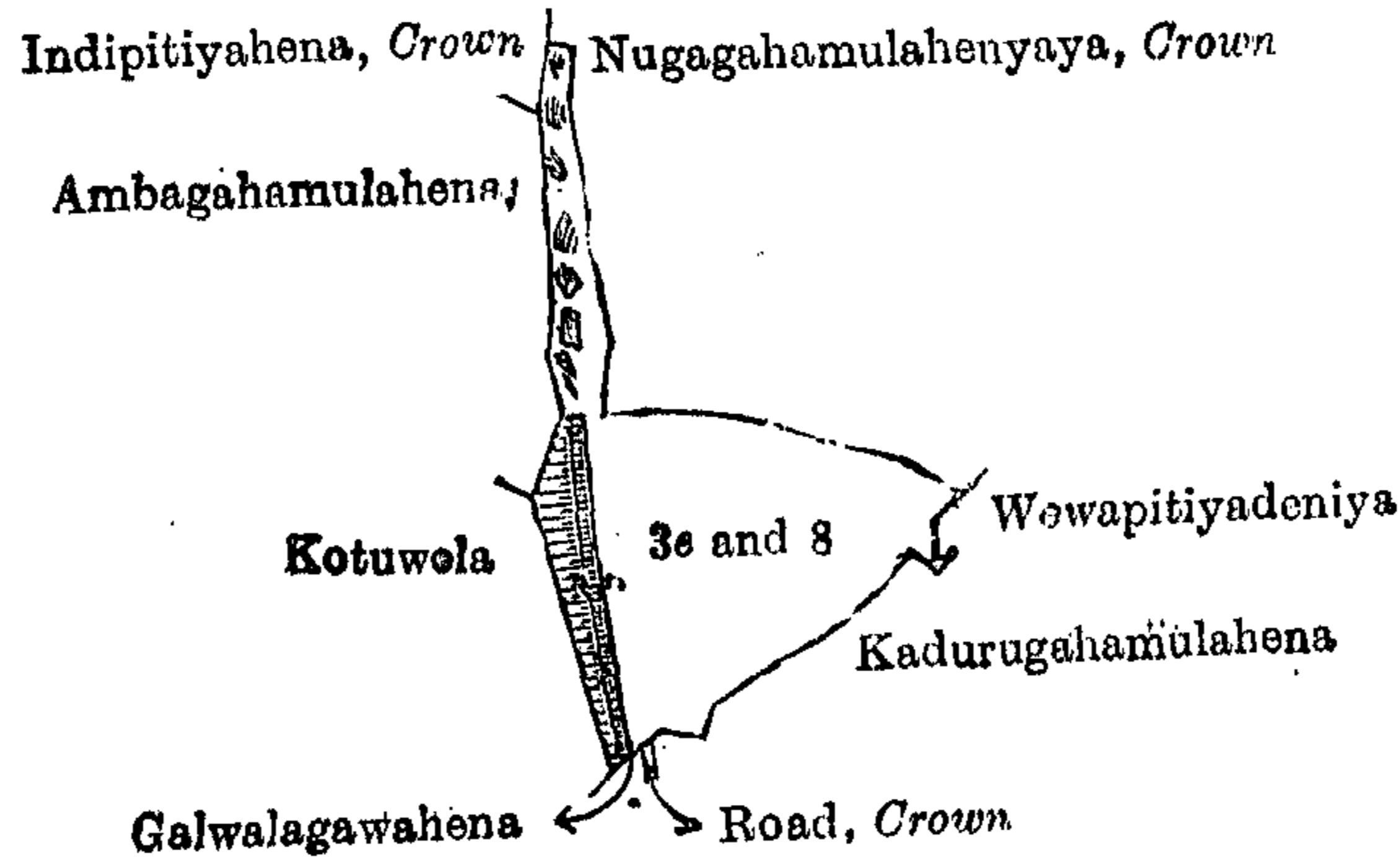
The following lots situated in the village of Kitalawa, in the Yatikaha korale of the Katugampola hatpattu of the Kurunegala District, in the North-Western Province, as described in the annexed diagrams:—

I.—Preliminary plan 965.

Situation: Kitalawa village in Yatikaha korale of Katugampola hatpattu of Kurunegala District.

Lot.	Name of Land.	Extent, A. R. P.
3e	Dikgala (rock)	0 1 39
8	Galwewa (tank and bund)	2 3 37
		3 1 36

and bounded as follows: on the north by Nugagahamulahenyaya claimed by the Crown; on the east by Wewapitiyadeniya sold by the Crown, Kadurugahamulahena claimed by Marasinghe Mudiyansele Samel Naide; on the south by Kadurugahamulahena claimed by Marasinghe Mudiyansele Samel Naide, Galwalagawahena claimed by Sana Sena Saku Marikar; on the west by Kotuwela claimed by Karuheragedera Kirihamy, Ambagahamulahena sold by the Crown, Indipitiyahena claimed by the Crown.



Surveyor-General's Office,
Colombo, October 22, 1912.

Scale of 8 Chains to an Inch.

A. H. G. DAWSON,
for Surveyor-General.

II.—Preliminary plan 965.

Situation: Kitalawa village in Yatikaha korale of Katugampola hatpattu of Kurunegala District.

Lot.	Name of Land.	Extent, A. R. P.
3f	Minipitiya (cemetery)	0 1 10

and bounded as follows: on the north by the boundary of the Medaketiya korale; on the east, south, and west by Nugagahamulahenyaya claimed by the Crown.



Surveyor-General's Office,
Colombo, October 22, 1912.

Scale of 8 Chains to an Inch.

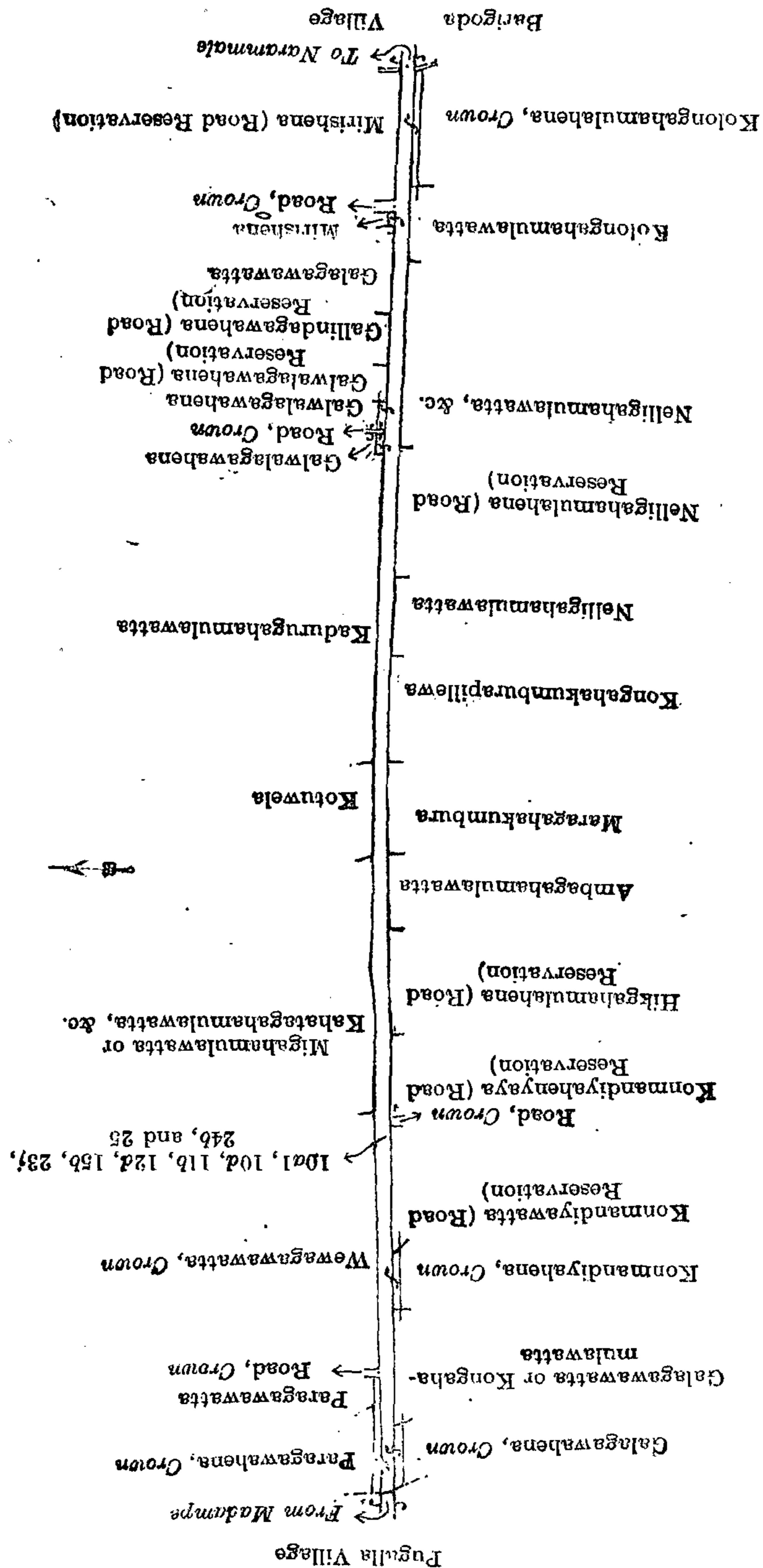
A. H. G. DAWSON,
for Surveyor-General.

III.—Preliminary plan 965.

Situation: Kitalawa village in Yatikaha korale of Katugampola hatpattu of Kurunegala District.

Lot.	Name of Land.	Extent, A. R. P.
10a1	Paragahawatta (road reservation)	0 0 4
10d	Paragawahena (do.)	0 0 14
11b	Galwalagawahena (do.)	0 0 7
12d	Mirishena (do.)	0 0 2
15b	Kolongahamulahena (road reservation)	0 0 19
23j	Galagawahena or Kongahamulahena (road reservation)	0 0 7
24b	Konmandiyahena (road reservation)	0 0 7
25	Road	2 3 25
		3 1 5

and bounded as follows: on the north by Paragawahena claimed by the Crown, Paragawawatta sold by the Crown, Wewagawawatta claimed by the Crown, Migahamulawatta or Kahatagahamulawatta, &c., claimed by Marasinha Mudiyanse-lage Ukkumenika Manamali and others, Kotuwela claimed by Karuheragedera Kirihamy, Kadurugahamulawatta claimed by Sego Abdul Cader and another, Galwalagawahena claimed by Sana Sena Saka Marikar, a road belonging to the Crown, Galwalagawahena claimed by Sana Sena Saka Marikar, Galwalagawahena (road reservation) claimed by Hajira Umma, Gallindagawahena (road reservation) claimed by Ekanayaka Mudiyanse-lage Haramanis Naide and others, Galagawawatta claimed by Sayakara Radage Abiya, Mirishena sold by the Crown, a road belonging to the Crown, Mirishena (road reservation) claimed by Kona Ama Lebbe and another; on the east by the village limit of Barigoda; on the south by Kolongahamulahena claimed by the Crown, Kolongahamulawatta claimed by Ungu Veda Naidelage Pina Veda Naide, Nelligahamulawatta, &c., claimed by Ekanayaka Mudiyanse-lage Andi Naide and others, Nelligahamulahena (road reser- vation) claimed by Ekanayaka Mudiyanse-lage Andi Naide and others, Nelligahamulawatta claimed by Marasinha Mudiyanse-lage Tikiri Appu Naide, Kongahakumburapillewa claimed by Ekanayake Mudiyanse-lage Andi Naide and others, Maragahakumbura claimed by Marasinha Mudiyanse-lage Dingiri Manamali, Ambagahamulawatta claimed by Ekanayaka Mudiyanse-lage Punchappu Naide, Higgahamulahena (road reservation) claimed by Sayakara Radage Abiya and others, Konmandiyahenyaya (road reservation) claimed by Marasinha Mudiyanse-lage Tikiri Appu and others, a road belonging to the Crown, Konmandiyawatta (road reservation) claimed by Ekanayaka Mudiyanse-lage Davith Sinno Naide and others, Konmandiyehena claimed by the Crown, Galagawawatta or Kongahamulawatta claimed by Ekanayaka Mudiyanse-lage Kiriya Manamali and others, Galagawahena claimed by the Crown; on the west by the village limit of Pugalla.



Surveyor-General's Office,
Colombo, October 22, 1912.

Scale of 8 Chains to an Inch.

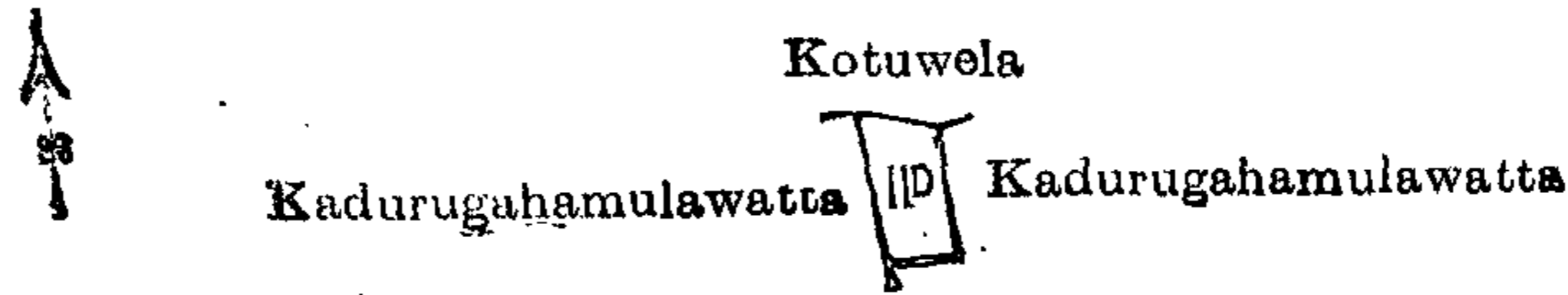
A. H. G. DAWSON,
for Surveyor-General.

IV.—Preliminary plan 965.

Situation : Kitalawa village in Yatikaha korale of Katugampola hatpattu of Kurunegala District.

Lot.	Name of Land.	Extent, A. R. P.
11d	Minipitiya (Muhammadan burial ground)	0 1 5

and bounded as follows : on the north by Kotuwela claimed by Karuheragedera Kirihamy ; on the east, south, and west by Kadurugahamulawatta sold by the Crown.



Surveyor-General's Office,
Colombo, October 22, 1912.

Scale of 8 Chains to an Inch.

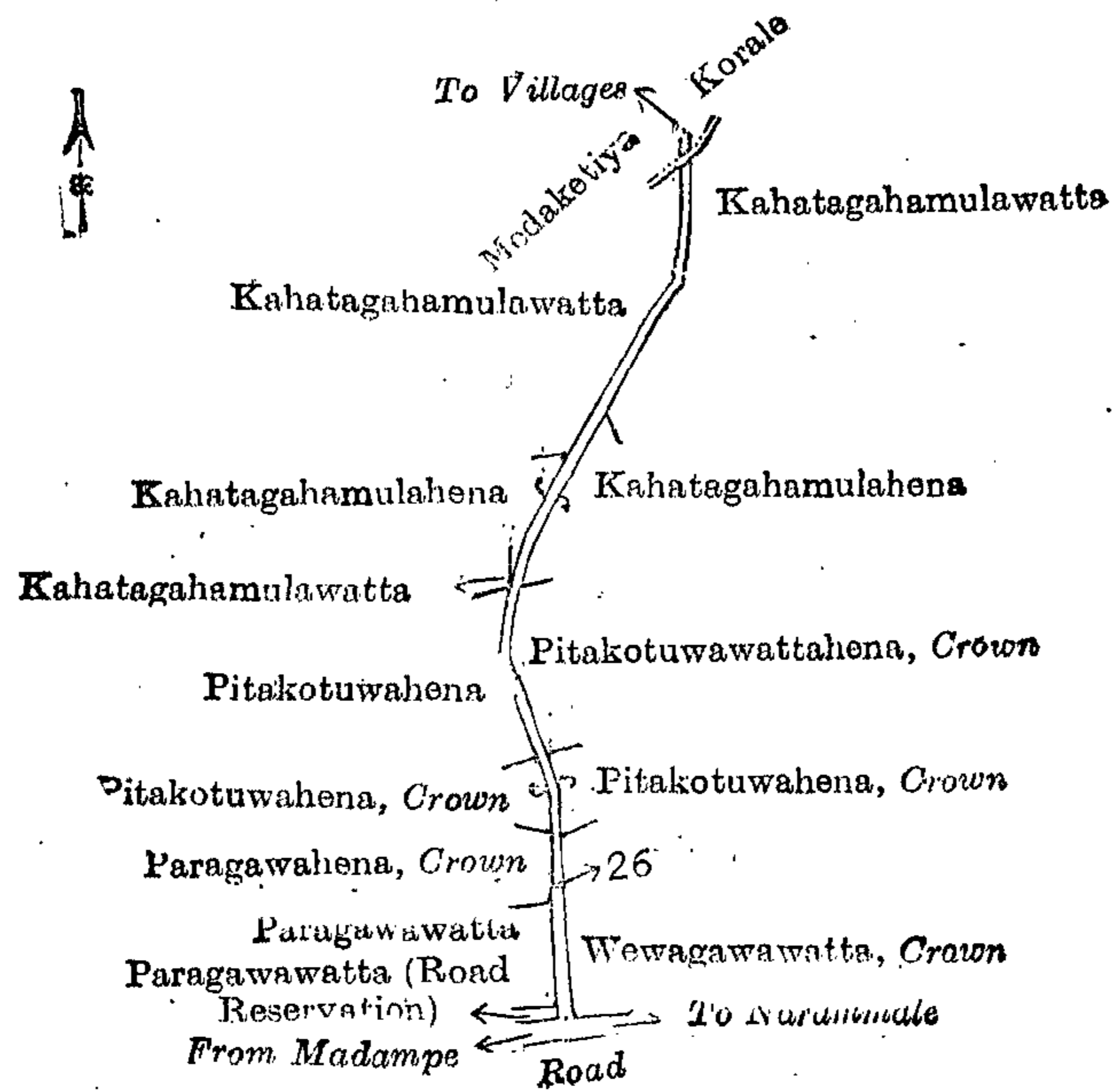
A. H. G. DAWSON,
for Surveyor-General

V.—Preliminary plan 965.

Situation : Kitalawa village in Yatikaha korale of Katugampola hatpattu of Kurunegala District.

Lot.	Name of Land.	Extent, A. R. P.
26	Road	0 1 27

and bounded as follows : on the north by the boundary of the Medaketiya korale ; on the east by Kahatagahamulawatta claimed by Marasinha Mudiyansele Dingiri Manamali and others, Kahatagahamulahena claimed by Marasinghe Mudiyansele Dingiri Manamali, Pitakotuwawattahena claimed by the Crown, Pitakotuwahena claimed by the Crown, Wewagawawatta claimed by the Crown ; on the south by the road from Narammala to Madampe ; on the west by Paragawawatta (road reservation) claimed by Marasinha Mudiyansele Appu Naide, Paragawawatta sold by the Crown, Paragawahena claimed by the Crown, Pitakotuwahena claimed by the Crown, Pitakotuwahena sold by the Crown, Kahatagahamulawatta claimed by Marasinha Mudiyansele Podiya Naide, Kahatagahamulahena claimed by Marasinha Mudiyansele Dingiri Manamali, Kahatagahamulawatta claimed by Marasinha Mudiyansele Podiya Naide.



Surveyor-General's Office,
Colombo, October 22, 1912.

Scale of 8 Chains to an Inch.

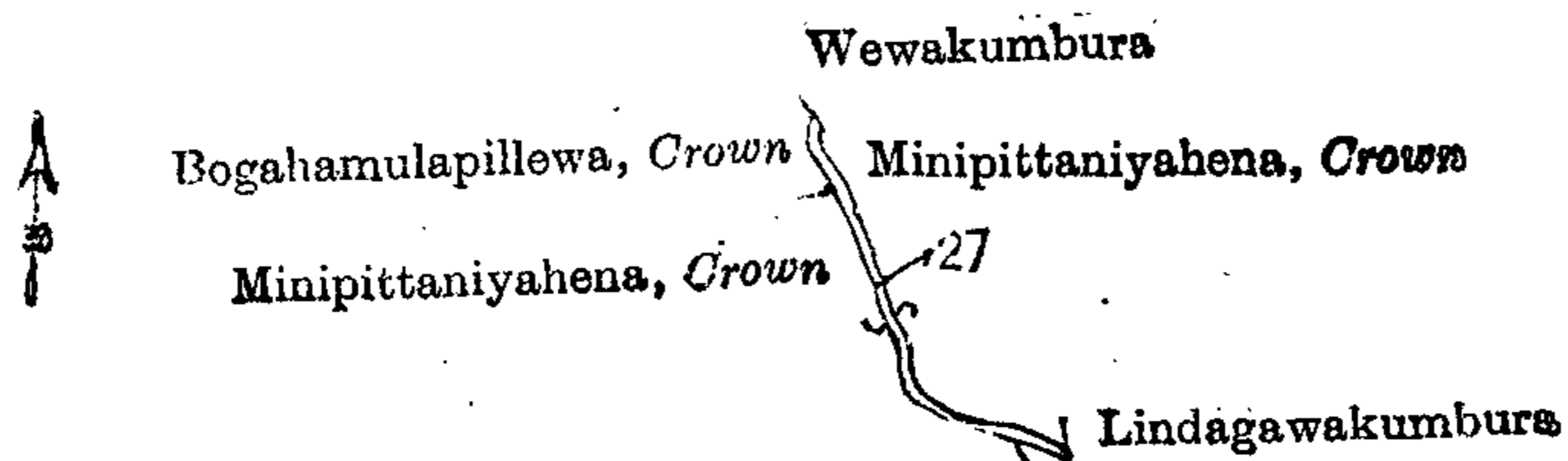
A. H. G. DAWSON,
for Surveyor-General

VI.—Preliminary plan 965.

Situation : Kitalawa village in Yatikaha korale of Katugampola hatpattu of Kurunegala District.

Lot.	Name of Land.	Extent, A. R. P.
27	Road	0 0 20

and bounded as follows : on the north by Wewakumbura claimed by Ekanayaka Mudiyansele Punchappu Naide and others ; on the east by Minipittaniyahena claimed by the Crown, Lindagawakumbura claimed by Marasa Mudiyansele Andi Naide and others ; on the south by Lindagawakumbura claimed by Marasa Mudiyansele Ardi Naide and others, Minipittaniyahena claimed by the Crown ; on the west by Minipittaniyahena claimed by the Crown, Bogahamulapillewa claimed by the Crown.



Surveyor-General's Office,
Colombo, October 22, 1912.

Scale of 8 Chains to an Inch.

A. H. G. DAWSON,
for Surveyor-General

VII.—Preliminary plan 965.

Situation : Kitalawa village in Yatikaha korale of Katugampola hatpattu of Kurunegala District.

Lot.	Name of Land.	Extent, A. R. P.
28	Road	0 3 8

and bounded as follows : on the north by the boundary of the Medaketiya korale; on the east by Nugagahamulahenyaya claimed by the Crown, Nugagahamulawatta sold by the Crown, Patahagawawatta claimed by the Crown, Mirishena claimed by the Crown, Mirishena (road reservation) claimed by Kona Ama Lebbe and another; on the south by the road from Narammala to Madampe; on the west by Mirishena (road reservation) claimed by Ekanayaka Mudiyansele Dingiri Manamali and others, Mirishena sold by the Crown, Kadurugahamulahena claimed by Marasingha Mudiyansele Samel Naide, Patahagawahena claimed by the Crown, Kadurugahamulahena claimed by Marasinghe Mudiyansele Samel Naide, Wewapitiyadeniya claimed by the Crown, Nugagahamulahenyaya claimed by the Crown.



Surveyor-General's Office,
Colombo, October 22, 1912.

Scale of 8 Chains to an Inch.

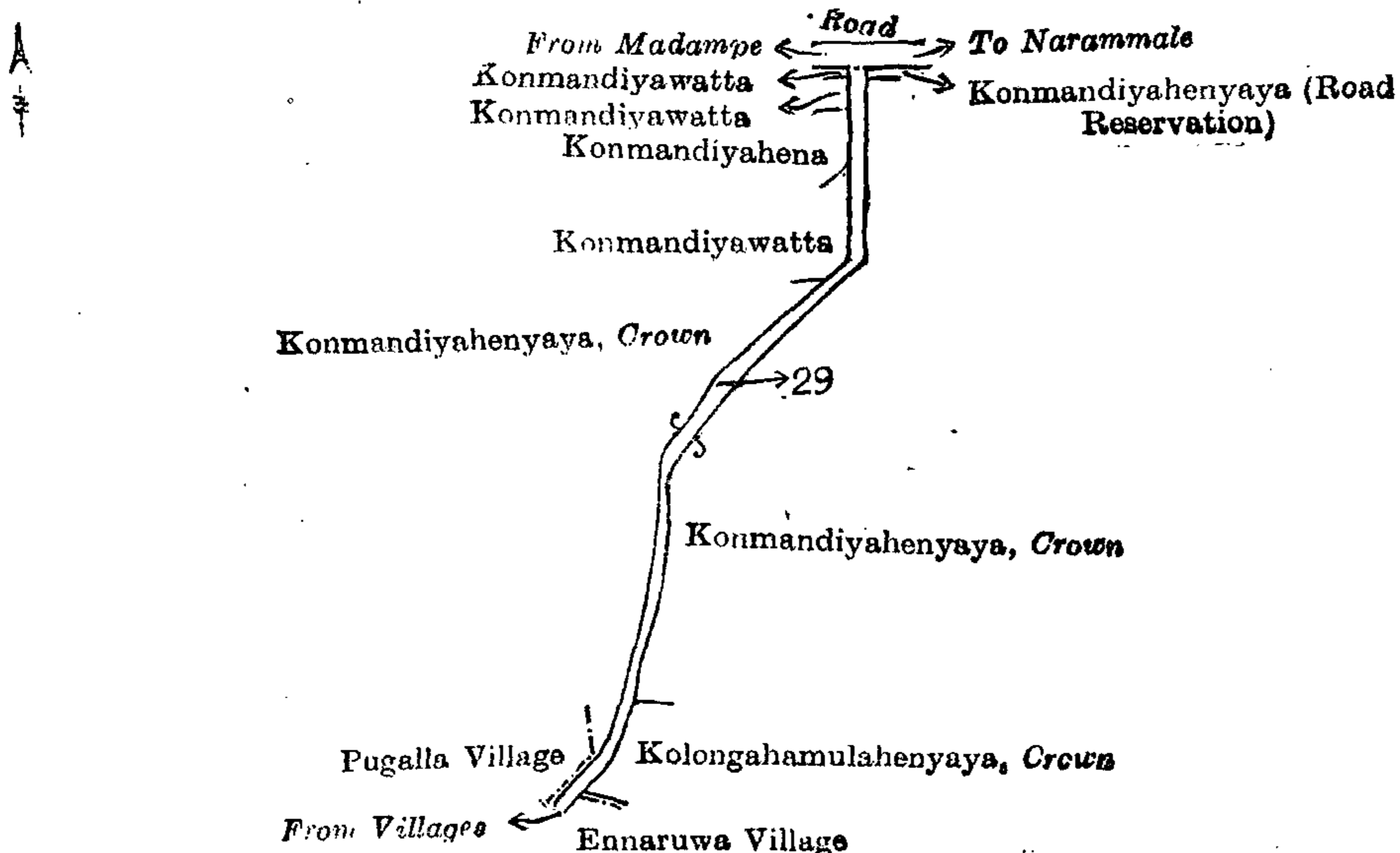
A. H. G. DAWSON,
for Surveyor-General.

VIII.—Preliminary plan 965.

Situation : Kitalawa village in Yatikaha korale of Katugampola hatpattu of Kurunegala District.

Lot.	Name of Land.	Extent A. R. P.
29	Road	0 2 36

and bounded as follows : on the north by the road from Madampe to Narammala; on the east by Konmandiyahenyaya (road reservation) claimed by M. M. Tikiri Appu and others, Konmandiyahenyaya claimed by the Crown, Kolongahamulahenyaya claimed by the Crown; on the south by the village limit of Ennoruwa, the village limit of Pugalla; on the west by the village limit of Pugalla, Konmandiyahenyaya claimed by the Crown, Konmandiyawatta sold by the Crown, Konmandiyahena sold by the Crown, Konmandiyawatta claimed by Ekanayaka Mudiyansele Davith Sinno Naide and others.



Surveyor-General's Office,
Colombo, October 22, 1912.

Scale of 8 Chains to an Inch.

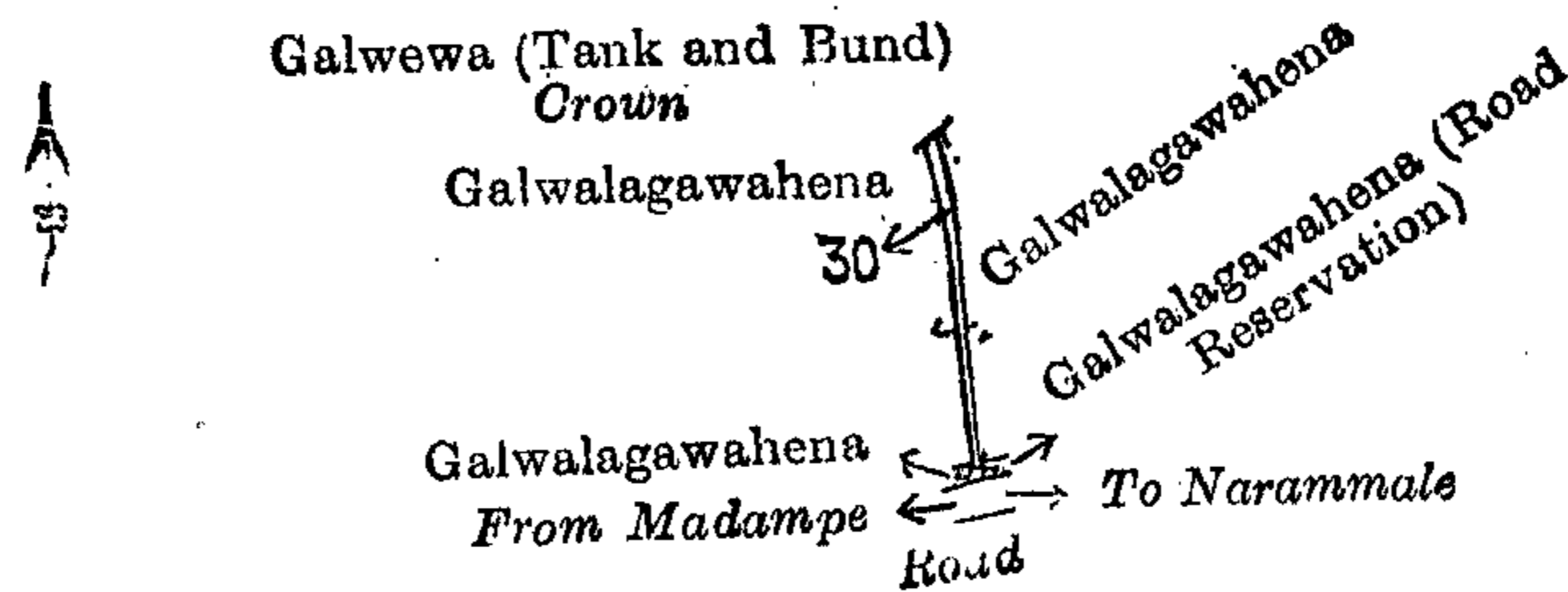
A. H. G. DAWSON,
for Surveyor-General.

IX.—Preliminary plan 965.

Situation : Kitalawa village in Yatikaha korale of Katugampola hatpattu of Kurunegala District.

Lot.	Name of Land.	Extent, A. R. P.
30	Road	0 0 9

and bounded as follows : on the north by Galwewa (tank and bund) belonging to the Crown ; on the east by Galwalagawahena claimed by Sana Sena Saka Marikar, Galwalagawahena (road reservation) claimed by Sana Sena Saka Marikar ; on the south by the road from Narammala to Madampe ; on the west by Galwalagawahena claimed by Sana Sena Saka Marikar.



Surveyor-General's Office,
Colombo, October 22, 1912.

Scale of 8 Chains to an Inch.

A. H. G. DAWSON,
for Surveyor-General.

X.—Preliminary plan 965.

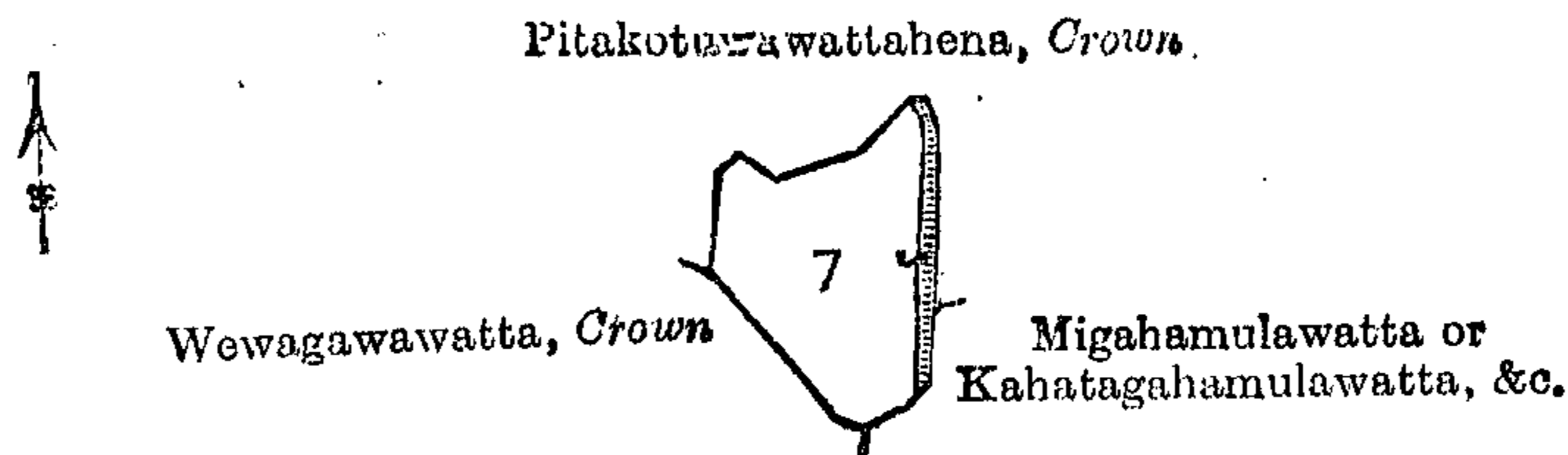
Situation : Kitalawa village in Yatikaha korale of Katugampola hatpattu of Kurunegala District.

Lot.	Name of Land.	Extent, A. R. P.
7	Pitakotuwewewa (tank and bund)	1 2 17

and bounded as follows : on the north by Pitakotuwawattahena sold by the Crown ; on the east by Pitakotuwawattahena claimed by the Crown, Migahamulawatta or Kahatagahamulawatta, &c., claimed by Marasingha Mudiyansele Utku Menika Manamali and others ; on the south by Migahamulawatta or Kahatagahamulawatta, &c., claimed by Marasinghe Mudiyansele Utku Menika Manamali and others, Wewagawawatta claimed by the Crown ; on the west by Wewagawawatta claimed by the Crown, Pitakotuwawattahena sold by the Crown.

April 24, 1913.

J. M. DAVIES,
Special Officer.



Surveyor-General's Office,
Colombo, November 18, 1912

Scale of 8 Chains to an Inch.

A. H. G. DAWSON,
for Surveyor-General.

Chilaw S. O. No. 39.

Order under Section 4, Sub-section (1), of "The Waste Lands Ordinances of 1897, 1899, 1900, and 1903,"
declaring Land to be Crown Property.

In the matter of the land commonly called or known as Kahatagahapitiya (cemetery), situate in the village of Ratmalagara, in the Central Pitigal korale of the Chilaw District, in the North-Western Province, and of "The Waste Lands Ordinances of 1897, 1899, 1900, and 1903."

WHEREAS in pursuance of section 1 of the said Ordinances it was duly notified on December 10, 1909, that if no claim to the land commonly called or known as Kahatagahapitiya (cemetery), situate in the village of Ratmalagara, in the Central Pitigal korale of the Chilaw District, in the North-Western Province, containing in extent 1 rood and 21 perches, and shown as lot 2au in preliminary plan 96 and in the annexed diagram, was made to Howard Orme Fox, Special Officer appointed under section 28 of the said Ordinances, within the period of three months from the date specified in such notice, such land would be declared the property of the Crown, and dealt with on account of the Crown (*vide* Notice No. 3,647) :

And whereas (1) Randenipatirenehalage Herathhamy, (2) ditto Menikrala, (3) ditto Ranhamy, (4) Ranasinha Appuhamillage Siyadoris Appu, (5) Tenandalu Mudiyansele Bandirala, (6) Randenipatirenehalage Herathhamy, (7) Edirisinha Mudiyansele Isabelhamy, (8) ditto Kusalhamy, (9) Randenipatirenehalage Guruhamy, (10) ditto Jotihamy, ditto Menikrala, as duly appointed representative of the minor (11) Randenipatirenehalage Kapuruhamy, (12) Randenipatirenehalage Menikrala, (13) Jayamaha Hitihamillage Guruhamy made claim thereto, and whereas the said claimants have withdrawn their claims to the said land, I, Howard Orme Fox, Special Officer appointed under section 28 of the said Ordinances, under and by virtue of the powers vested in me in that behalf by section 4 of the said Ordinances, do hereby on April 10, 1913, order and declare under section 4, sub-section (1), of the said Ordinances, that the said land, as more fully described herein below, is the property of the Crown.

Description of the Land referred to.

The following lot situated in the village of Ratmalagara, in the Central Pitigal korale of the Chilaw District, in the North-Western Province, as described in the annexed diagram :—

Preliminary plan 96.

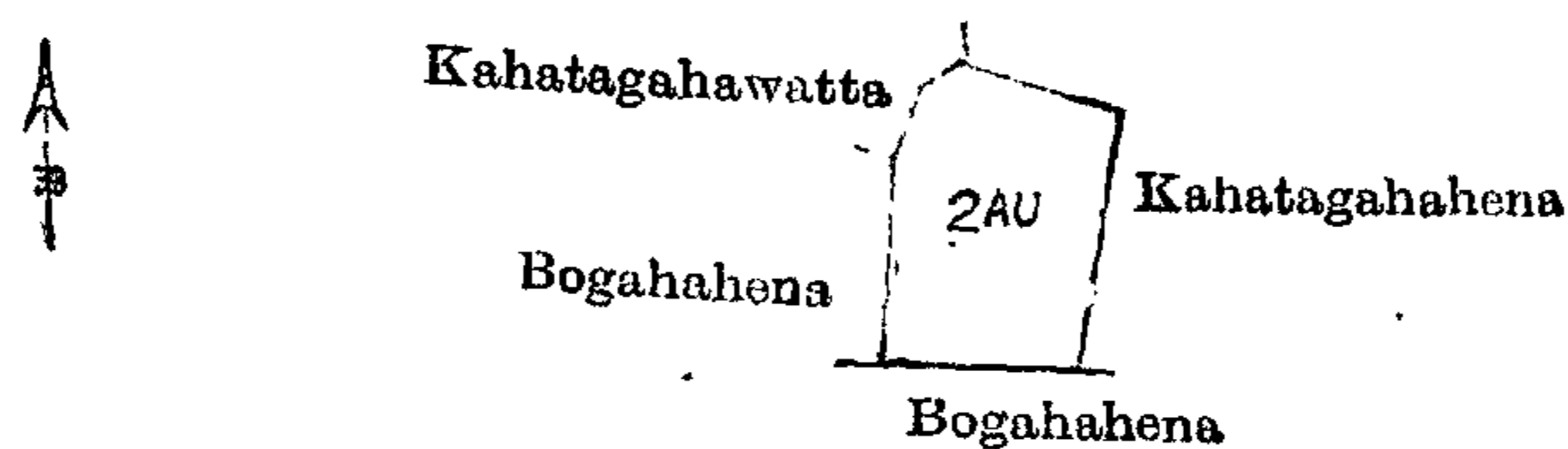
Situation : Ratmalagara village in Central Pitigal korale of Chilaw District.

Lot.	Name of Land.	Extent, A. R. P.
2au	Kahatagahapitiya (cemetery)	0 1 21

and bounded as follows : on the north by Kahatagahawatta sold by the Crown, Kahatagahahena sold by the Crown ; on the east by Kahatagahahena sold by the Crown ; on the south by Bogahahena claimed by Sarah Charlotte Abeyratna and by the Crown ; and on the west by Bogahahena claimed by Sarah Charlotte Abeyratna and by the Crown, Kahatagahawatta sold by the Crown.

April 10, 1913.

H. O. Fox,
Special Officer.



Surveyor-General's Office,
Colombo, January 30, 1913.

Scale of 4 Chains to an Inch.

A. H. G. DAWSON,
for Surveyor-General.

Chilaw S. O. No. 40.

Order under Section 2 of "The Waste Lands Ordinances of 1897, 1899, 1900, and 1903," declaring Lands to be Crown Property.

In the matter of the lands commonly called or known as Ganpara, Kaluhabaralagahahena, &c., situate in the village of Ratmalagara, in the Central Pitigal korale of the Chilaw District, in the North-Western Province, and of "The Waste Lands Ordinances of 1897, 1899, 1900, and 1903."

THE notice required by section 1 of "The Waste Lands Ordinances of 1897, 1899, 1900, and 1903," having been duly published in manner prescribed by that section in respect of the above-named lands (*vide* Notice No. 3,647), and no claim having been made to the said lands or to any interest therein within the period of three months from the date specified in the said notice, I, Howard Orme Fox, Special Officer appointed under section 28 of the said Ordinances, under and by virtue of the powers vested in me in that behalf by section 2 of the said Ordinances, do hereby, on October 9, 1912, order and declare that the said lands, as more fully described herein below, situate in the village of Ratmalagara, in the Central Pitigal korale of the Chilaw District, in the North-Western Province, and shown as lots 1s, 1t, 2ae, 2ah, 3a, 2k, 2l, 2aa, 2az, and 2ab in preliminary plan 96, and in the annexed diagrams, and containing in extent 18 acres and 3 roods, are the property of the Crown.

Description of the Lands referred to.

The following lots situated in the village of Ratmalagara, in the Central Pitigal korale of the Chilaw District, in the North-Western Province, as described in the annexed diagrams :—

I.—Preliminary plan 96.

Situation : Ratmalagara village in Central Pitigal korale of Chilaw District.

Lot.	Name of Land.	Extent, A. R. P.
1s ..	Ganpara	0 0 14
1t ..	Do.	0 0 36
2ae ..	Do.	0 0 33
2ah ..	Do.	0 1 30
3a ..	Do.	0 0 8
		1 0 1

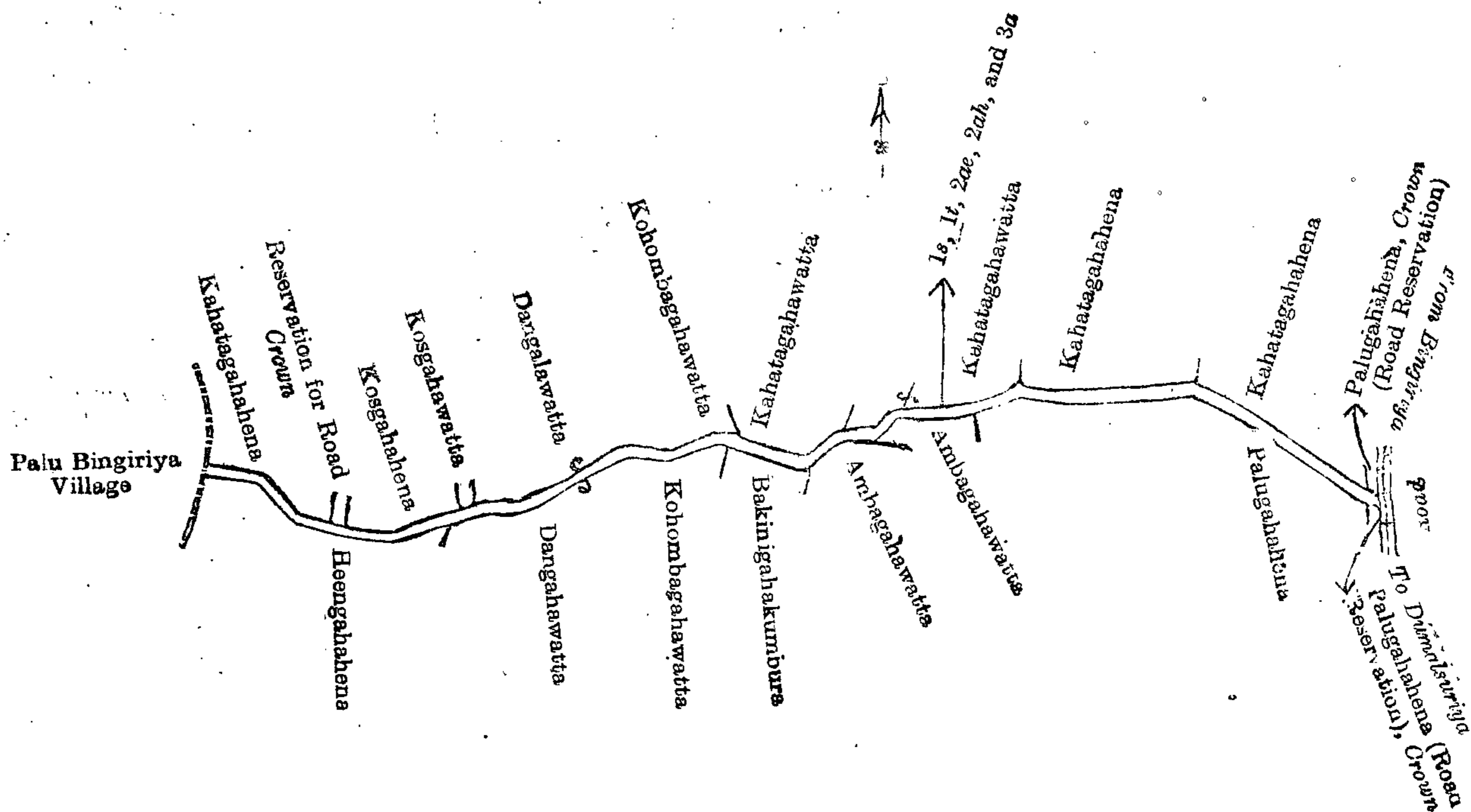
and bounded as follows : on the north by Kahatagahahena sold by the Crown to Thomas James Cooke of Chilaw, a reservation for road claimed by the Crown, Kosgahahena sold by the Crown to Randeni Patirannehelage Lokuherathamy of Ratmalagara, Kosgahawatta sold by the Crown to Randeni Patirannehelage Lokuherathamy of Ratmalagara, Dangahawatta claimed by Randeni Patirannehelage Ranhamy, Kohombagahawatta claimed by Randeni Patirannehelage Menikhamy and others, Kahatagahawatta sold by the Crown to Randeni Patirannehelage Guruhamige Herathamy of Ratmalagara, Kahatagahawatta sold by the Crown to Wijesin Patirannehelage Menikhamy and two others, Kahatagahahena sold by the Crown to Charles Albert Abeyratne of Madampe, Kahatagahahena sold by the Crown to ditto, Palugahahena (road reservation) claimed by the Crown ; on the east by the road from Bingiriya to Dumalsuriya ; on the south by Palugahahena (road reservation) claimed by the Crown, Palugahahena sold by the Crown to Randeni Patirannehelage Bandiralage Menikrala of Ratmalagara, Ambagahawatta sold by the Crown to ditto, Bakinigahakumbura claimed by Randeni Patirannehelage Guruhamy, Kohombagahawatta claimed by Randeni Patirannehelage Menikhamy and others, Dangahawatta claimed by Randeni Patirannehelage Ranhamy, Heengahahena sold by the Crown to Randeni Patirannehelage Lokuherathamige Sinno Appu of Ratmalagara on the west by the village limit of Palubingiriya.

[For Diagram see page 958.]

II.—Preliminary plan 96.

Situation : Ratmalagara village in Central Pitigal korale of Chilaw District.

Lot.	Name of Land.	Extent, A. R. P.
2k ..	Kaluhabaralagahahena	8 3 15
2l ..	Keenagahahena	4 2 20
		13 1 35

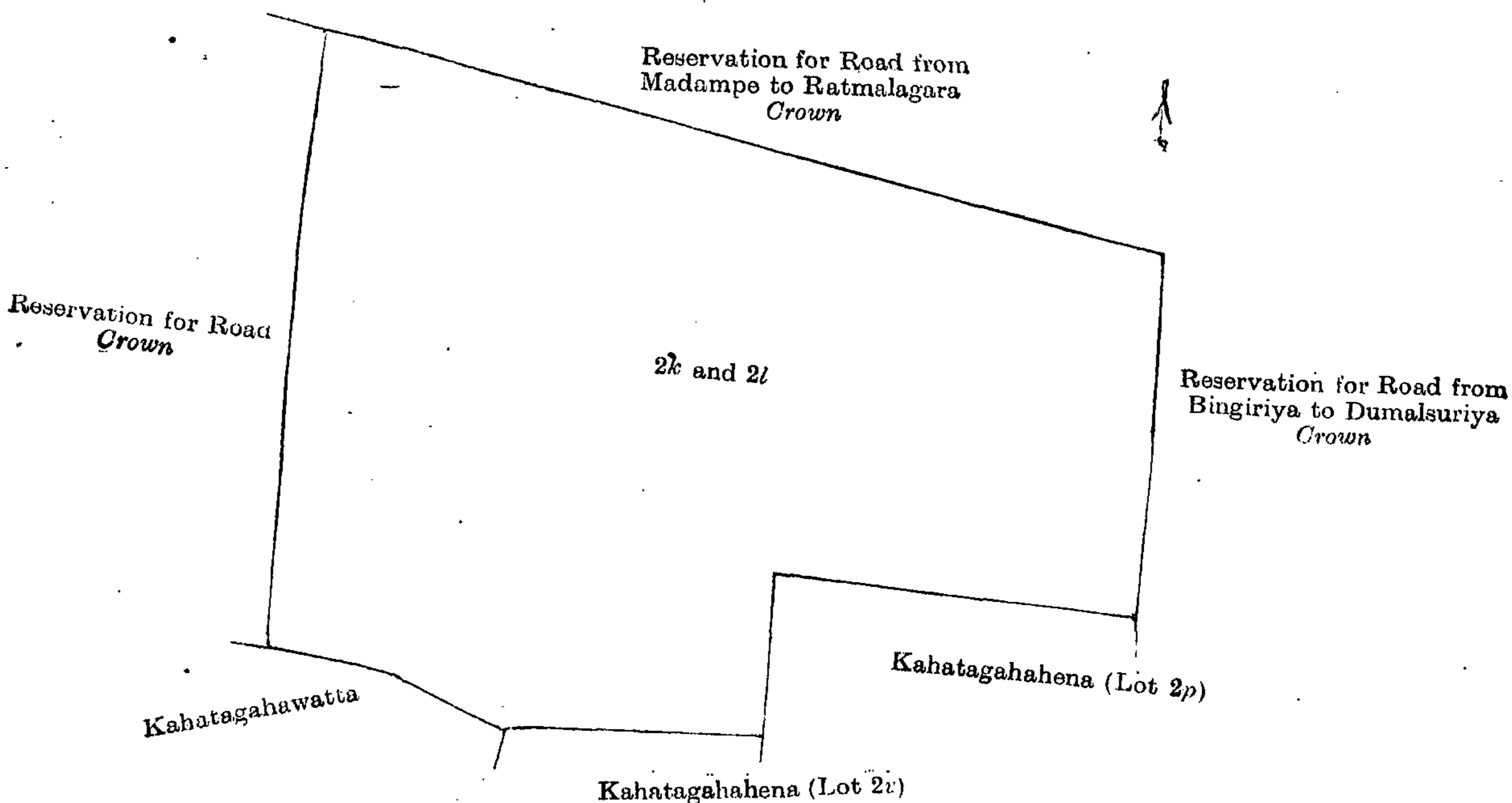


Surveyor-General's Office,
Colombo, September 29, 1909.

Scale of 8 Chains to an Inch.

A. H. G. DAWSON,
for Surveyor-General.

and bounded as follows : on the north by a reservation for road from Madampe to Ratmalagara claimed by the Crown ; on the east by a reservation for road from Bingiriya to Dumalsuriya claimed by the Crown ; on the south by Kahatagahahena sold by the Crown to Charles Albert Abeyratna of Madampe, Kahatagahahena sold by the Crown to ditto, Kahatagahahawatta sold by the Crown to Wijesin Patirannehelage Menikhamy and two others ; on the west by a reservation for road claimed by the Crown.



Surveyor-General's Office,
Colombo, September 29, 1909.

Scale of 4 Chains to an Inch.

J. B. M. RIDOUT,
for Surveyor-General

III.—Preliminary plan 96.

Situation : Ratmalagara village in Central Pitigal korale of Chilaw District.

Lot.	Name of Land.	Extent, A. R. P.
2aa	Palugahahena (reservation for road)	1 1 34
2az	Road	0 3 10
		2 1 4

IV.—Preliminary plan 96.

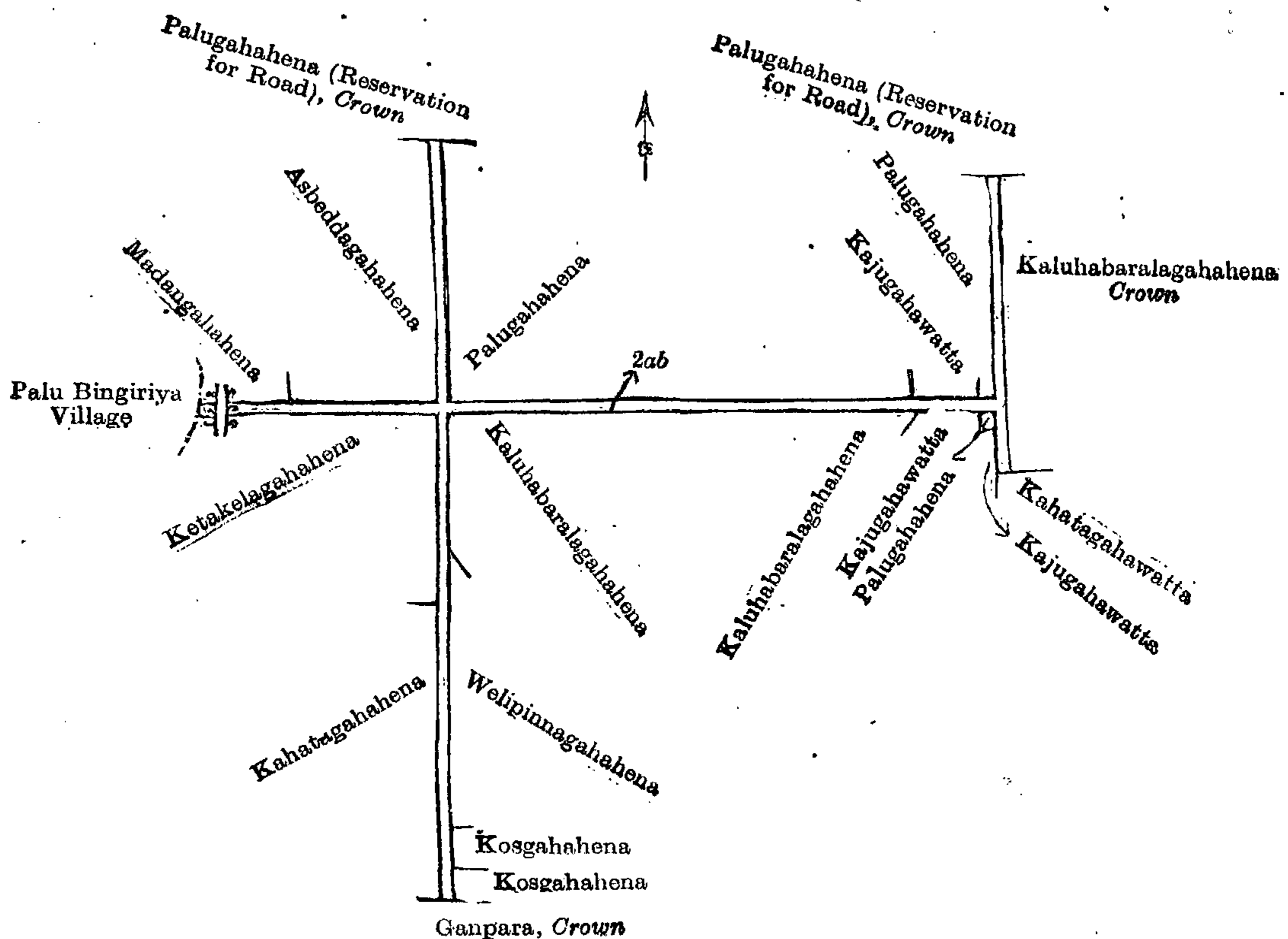
Situation : Ratmalagara village in Central Pitigal korale of Chilaw District.

Lot.	Name of Land.	Extent, A. R. P.
2ab	Palugahahena, Kaluhabaralagahahena, Kahatagahahena (reservation for roads)	.. 2 0 0

and bounded as follows : on the north by Madangahahena sold by the Crown to Thomas James Cooke of Chilaw, Asbeddagahahena sold by the Crown to ditto, Palugahahena (reservation for road) declared to be the property of the Crown under the Waste Lands Ordinances, Palugahahena sold by the Crown to Wickrama John Mendis of Madampe, Kajugahawatta sold by the Crown to Randeni Patirannehelage Kirimenika of Ratmalagara, Palugahahena sold by the Crown to Wickrama John Mendis of Madampe, Palugahahena (reservation for road) declared to be the property of the Crown under the Waste Lands Ordinances; on the east by Kaluhabaralagahahena declared to be the property of the Crown under the Waste Lands Ordinances; on the south by Kahatagahawatta sold by the Crown to Wijesin Patirannehelage Menikhamy and two others, Kajugahawatta sold by the Crown to Randeni Patirannehelage Kiri Menika of Ratmalagara, Palugahahena sold by the Crown to ditto, Kajugahawatta sold by the Crown to Randeni Patirannehelage Menikrala of Ratmalagara, Kaluhabaralagahahena sold by the Crown to ditto, Kaluhabaralahena sold by Crown to Thomas James Cooke of Chilaw, Welipinnagahahena sold by the Crown to Randeni Patirannehelage Mudalihamige Menikrala, Kosgahahena sold by the Crown to Randeni Patirannehelage Guruhamy of Ratmalagara, Kosgahahena sold by the Crown to Randeni Patirannehelage Lokuherathamy of Ratmalagara, Gampara declared to be the property of the Crown under the Waste Lands Ordinances, Kahatagahahena sold by the Crown to Thomas James Cooke of Chilaw, Ketakelagahahena sold by the Crown to Randeni Patirannehelage Mudalihamigé Menikrala; on the west by the village limit of Palu Bingiriya.

H. O. Fox,
Special Officer.

October 9, 1912.



Surveyor-General's Office,
Colombo, September 29, 1909.

Scale of 8 Chains to an Inch.

J. B. M. RIDOUT,
for Surveyor-General.

Uva S. O. No. 1,486.

Order under Section 2 of "The Waste Lands Ordinances of 1897, 1899, 1900, and 1903,"
declaring Lands to be Crown Property.

In the matter of the lands commonly called or known as Bukirinda, Kalamuduwagahawatta, situate in the village of Kohovilakitulwattegama, in the Soranatota korale of the Wiyaluwa division, in the Province of Uva, and of "The Waste Lands Ordinances of 1897, 1899, 1900, and 1903."

THE notice required by section 1 of "The Waste Lands Ordinances of 1897, 1899, 1900, and 1903," having been duly published in manner prescribed by that section in respect of the above-named lands (*vide* Notice No. 3,120), and no claim having been made to the said lands or to any interest therein within the period of three months from the date specified in the said notice, I, Howard Orme Fox, Special Officer appointed under section 28 of the said Ordinances, under and by virtue of the powers vested in me in that behalf by section 2 of the said Ordinances, do hereby on April 11, 1913, order and declare that the said lands, as more fully described herein below, situate in the village of Kohovilakitulwattegama, in Soranatota korale of the Wiyaluwa division, in the Province of Uva, and shown as lots 14s, 14t, 14u in preliminary plan 87 and in the annexed diagram, and containing in extent 1 acre 3 roods and 11 perches, are the property of the Crown.

Description of the Lands referred to.

The following lots situated in the village of Kohovilakitulwattagama, in the Soranatota korale of the Wiyaluwa division, in the Province of Uva as described in the annexed diagram :—

Preliminary plan 87.

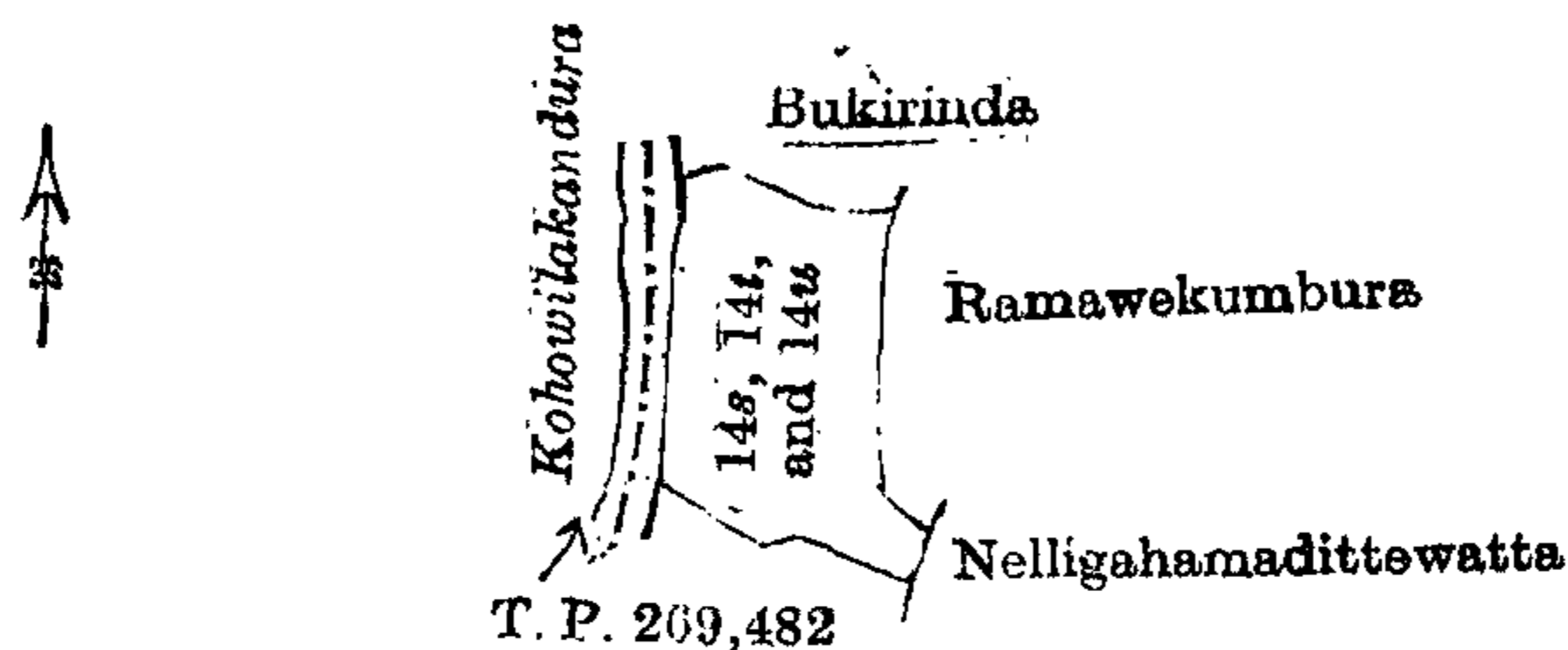
Situation : Kohovilakitulwattagama village in Soranatota korale in Province of Uva.

Lot.	Name of Land.	Extent, A. R. P.
14s	Bukirinda	1 0 4
14t	Kalamuduwagahawatta	0 2 35
14u	Do.	0 0 12
		1 3 11

and bounded as follows : on the north by Bukirinda sold by the Crown ; on the east by Ramawekumbura claimed by Nelligahamaditta Kiriwante and others, Nelligahamadittewatta claimed by ditto ; on the south by T. P. 269,482 ; and on the west by the Kohowilakandura.

April 11, 1913.

H. O. Fox,
Special Officer.



Surveyor-General's Office,
Colombo, March 18, 1913.

Scale of 8 Chains to an Inch.

A. H. G. DAWSON,
for Surveyor-General.

Uva S. O. No. 1,487.

Order under Section 4, Sub-section (1), of "The Waste Lands Ordinances of 1897, 1899, 1900, and 1903," admitting Land to be Private Property.

In the matter of the land commonly called or known as Ritigahatenna, situate in the village of Kohovilakitulwattagama in the Soranatota korale of the Wiyaluwa division, in the Province of Uva, and of "The Waste Lands Ordinances of 1897, 1899, 1900, and 1903."

WHEREAS in pursuance of section 1 of the said Ordinances it was duly notified on July 17, 1908, that if no claim to the land commonly called or known as Ritigahatenna, situate in the village of Kohovilakitulwattagama, in the Soranatota korale of the Wiyaluwa division, in the Province of Uva, containing in extent 6 acres 3 roods and 19 perches, and shown as lot 5l in preliminary plan 87, and in the annexed diagram, was made to Howard Orme Fox, Special Officer appointed under section 28 of the said Ordinances, within the period of three months from the date specified in such notice, such land would be declared the property of the Crown, and dealt with on account of the Crown (*vide* Notice No. 3,120) :

And whereas Ratnayaka Menikhithamy Mudiyansele Kitulwatta Appuhamy made claim thereto, and I, Howard Orme Fox, Special Officer appointed under section 28 of the said Ordinances, made due inquiry into such claim, and whereas the said claimant is now dead and his heirs are—(1) Dikwelle Gamagedara Lankatilaka Jayasundera Mudiyansele Heen Menika of Idamegedara, (2) Ratnayaka Menikhithamy Mudiyansele Idamegedara Loku Appuhamy of Kitulwatta, (3) ditto Punchi Appuhamy, and I, with the consent of His Excellency the Governor, do hereby admit the claim of the said (1) Dikwelle Gamagedara Lankatilaka Jayasundera Mudiyansele Heen Menika, (2) Ratnayaka Menikhithamy Mudiyansele Idamegedara Loku Appuhamy, (3) ditto Punchi Appuhamy, as heirs of the said deceased claimant, to the said land, as more fully described herein below, under section 4, sub-section (1), of the said Ordinances.

Description of the Land referred to.

The following lot situated in the village of Kohovilakitulwattagama, in the Soranatota korale of the Wiyaluwa division, in the Province of Uva, as described in the annexed diagram :—

Preliminary plan 87.

Situation : Kohovilakitulwattagama village in Soranatota korale of Province of Uva.

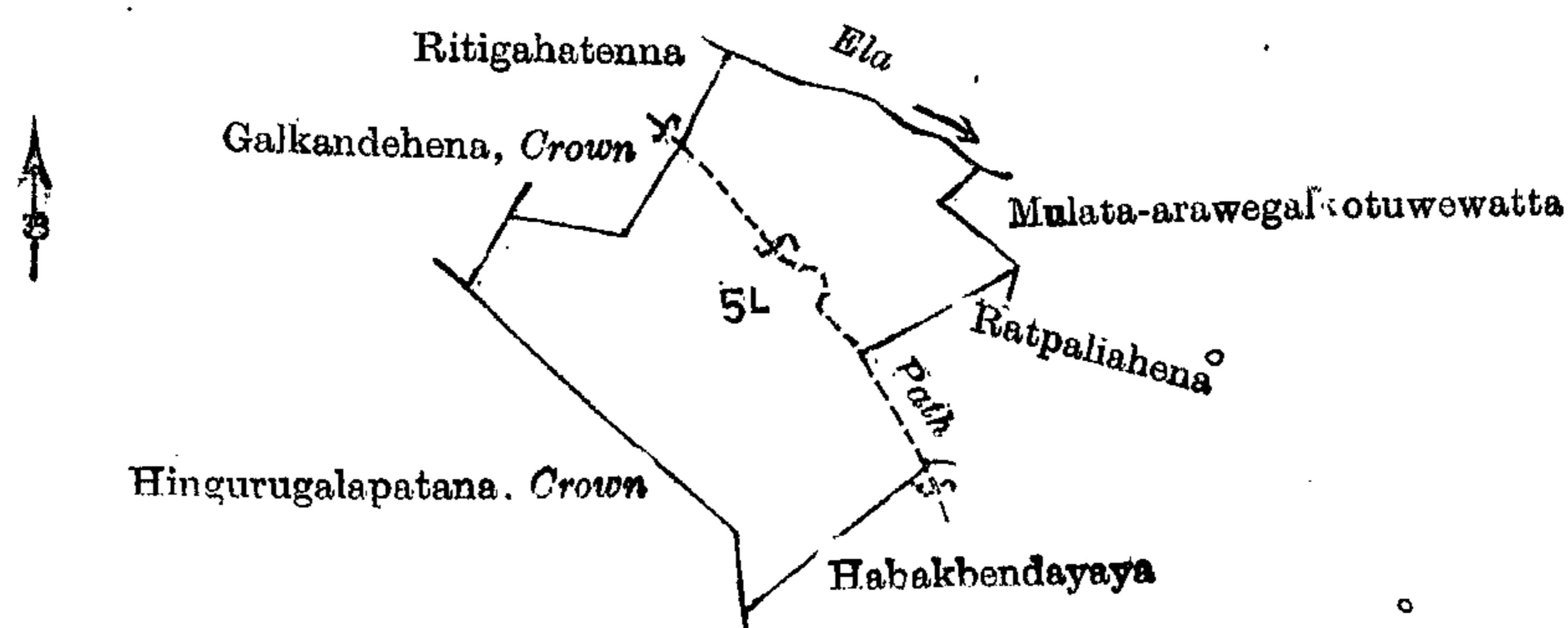
Lot.	Name of Land.	Extent, A. R. P.
5l	Ritigahatenna	6 3 19

and bounded as follows : on the north by an ela ; on the east by Mulata-arawegalkotuwewatta claimed by Mulata-arawe Pediris Appu, Ratpaliahena sold to Burandagahawatta Pedris Appuhamy under the Waste Lands Ordinances, a path, Habakbendayaya sold to the heirs of Ratnayaka Menikhithamy Mudiyansele Kitulwatta Appuhamy under the Waste Lands Ordinances ; on the south by Hingurugalapatana declared to be the property of the Crown under the Waste Lands Ordinances ; and on the west by Galkandehena declared to be the property of the Crown under the Waste Lands Ordinances, Ritigahatenna sold to Mulata-arawegedara Boghamulawatta Hudu Menika under the Waste Lands Ordinances.

April 11, 1913.

H. O. Fox,
Special Officer.

D 11



Surveyor-General's Office,
Colombo, March 18, 1913.

Scale of 8 Chains to an Inch.

A. H. G. DAWSON,
for Surveyor-General.

Uva S. O. No. 1,488.

**Order under Section 4, Sub-section (1), of "The Waste Lands Ordinances of 1897, 1899, 1900, and 1903,"
admitting Land to be Private Property.**

In the matter of the land commonly called or known as Nayakumburelanda, situate in the village of Obadellagama, in the Mahapalata korale of the Udukinda division, in the Province of Uva, and of "The Waste Lands Ordinances of 1897, 1899, 1900, and 1903."

WHEREAS in pursuance of section 1 of the said Ordinances it was duly notified on August 6, 1909, that if no claim to the land commonly called or known as Nayakumburelanda, situate in the village of Obadellagama, in the Mahapalata korale of the Udukinda division, in the Province of Uva, containing in extent 1 acre 2 roods and 3 perches, and shown as lot 35 in preliminary plan 119, as described in the annexed diagram, was made to Walter Ernest Wait, Special Officer appointed under section 28 of the said Ordinances, within the period of three months from the date specified in such notice, such land would be declared the property of Crown, and dealt with on account of the Crown (*vide* Notice No. 3,523):

And whereas (1) Kiriwanegedara Karuna Arachchilage Wannakurala, (2) ditto Appurala, made claim thereto, and John Murray Davies, Special Officer appointed under section 28 of the said Ordinances, made due inquiry into such claim, I, Walter Ernest Wait, Special Officer appointed under section 28 of the said Ordinances, with the consent of His Excellency the Governor, do hereby admit the claim of the said claimants to the land, as more fully described herein below, under section 4, sub-section (1), of the said Ordinances.

Description of the Land referred to.

The following lot situated in the village of Obadellagama, in the Mahapalata korale of the Udukinda division, in the Province of Uva, as described in the annexed diagram:—

Preliminary plan 119.

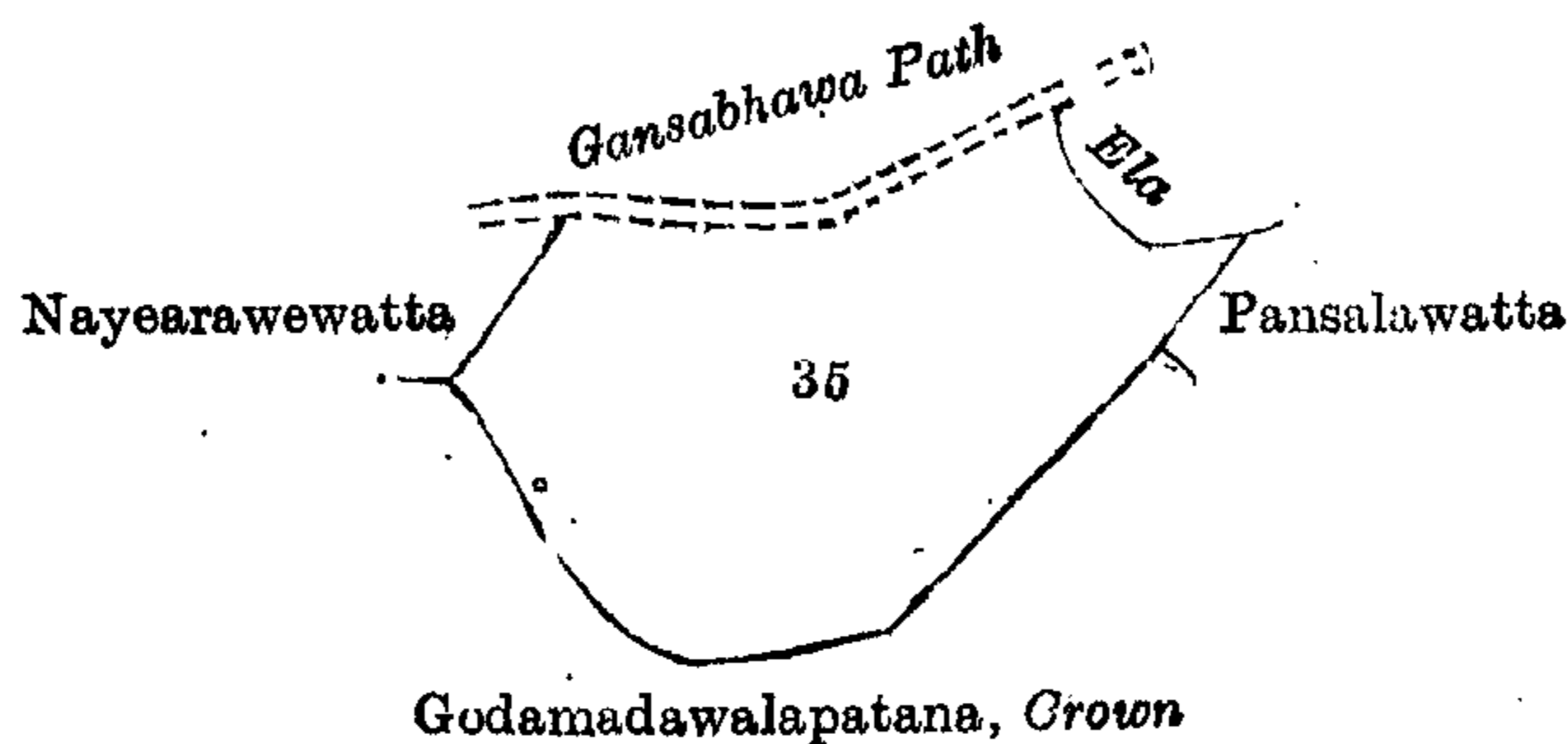
Situation: Obadellagama village in Mahapalata korale of Udukinda division.

Lot.	Name of Land.	Extent, A. R. P.
35	Nayakumburelanda	1 2 3

and bounded as follows: on the north by the Gansabhawa path; on the east by an ela, Pansalawatta sold by the Crown; on the south by Godamadawalapatana declared to be the property of the Crown under the Waste Lands Ordinances; on the west by Nayerawewatta claimed by Nayewatta Punchirala and others.

May 8, 1912.

W. E. WAIT,
Special Officer.



Surveyor-General's Office,
Colombo, March 12, 1912.

Scale of 4 Chains to an Inch.

A. H. G. DAWSON,
for Surveyor-General.

Uva S. O. No. 1,489.

**Order under Section 4, Sub-section (1), of "The Waste Lands Ordinances of 1897, 1899, 1900, and 1903,"
declaring Land to be Crown Property.**

In the matter of the land commonly called or known as Alawattenaya, situate in the village of Obadellagama, in the Mahapalata korale of the Udukinda division, in the Province of Uva, and of "The Waste Lands Ordinances of 1897, 1899, 1900, and 1903."

WHEREAS in pursuance of section 1 of the said Ordinances it was duly notified on August 6, 1909, that if no claim to the land commonly called or known as Alawattenaya, situate in the village of Obadellagama, in the Mahapalata korale of the Udukinda division, in the Province of Uva, containing in extent 1 rood and 6 perches, and shown as lot 30 in preliminary plan 119 and in the annexed diagram, was made to Walter Ernest Wait, Special Officer appointed under section 28 of the said Ordinances, within the period of three months from the date specified in such notice, such land would be declared the property of the Crown, and dealt with on account of the Crown (*vide* Notice No. 3,523):

And whereas Alawatgedera Karuna Arachchilage Ukkurala made claim thereto, and whereas the said claimant has withdrawn his claim to the said land, I, Walter Ernest Wait, Special Officer appointed under section 28 of the said Ordinances, under and by virtue of the powers vested in me in that behalf by section 4 of the said Ordinances, do hereby, on February 13, 1913, order and declare, under section 4, sub-section (1), of the said Ordinances, that the said land, as more fully described herein below, is the property of the Crown.

Description of the Land referred to.

The following lot situated in the village of Obadellagama, in the Mahapalata korale of the Udukinda division, in the Province of Uva, as described in the annexed diagram:—

Preliminary plan 119.

Situation: Obadellagama village in Mahapalata korale of Udukinda division.

Lot.	Name of Land.	Extent, A. R. P.
30	Alawattenaya	0 1 6

and bounded as follows: on the north by Alawatta claimed by Ulugedera Ukku Menika and others; on the east by Alawattearawa (T. P. 274,934); on the south by Alawattepatana sold to Alawatgedera Karuna Arachchilage Kiriwanti (under the Waste Lands Ordinances); on the west by Maragaskapollawalagediya to be declared Crown (under the Waste Lands Ordinances).

February 13, 1913.

W. E. WAIT,
Special Officer.



Surveyor-General's Office,
Colombo, November 12, 1912.

Scale of 8 Chains to an Inch.

A. H. G. DAWSON,
for Surveyor-General.

Uva S. O. No. 1,490.

Order under Section 4, Sub-section (1), of "The Waste Lands Ordinances of 1897, 1899, 1900, and 1903."

In the matter of the lands commonly called or known as Beddebodagedarawatta and Medakandura, situate in the village of Obadellagama, in the Mahapalata korale of the Udukinda division, in the Province of Uva, and of "The Waste Lands Ordinances of 1897, 1899, 1900, and 1903."

WHEREAS in pursuance of section 1 of the said Ordinances it was duly declared and notified on August 6, 1909, that if no claim to the lands commonly called or known as Beddebodagedarawatta and Medakandura, situate in the village of Obadellagama, in the Mahapalata korale of the Udukinda division, in the Province of Uva, containing in extent 2 acres and 12 perches, and shown as lots 20, 24 in preliminary plan 119, and in the annexed diagram, was made to Walter Ernest Wait, Special Officer appointed under section 28 of the said Ordinances, within the period of three months from the date specified in the said notice, such lands would be declared the property of the Crown, and dealt with on account of the Crown (*vide* Notice No. 3,523):

And whereas Beddebodagedara Tikirala, ditto Siribaddana, and Kiri Banda, Vedarala, made claim thereto, and John Murray Davies, Special Officer appointed under section 28 of the said Ordinances, made due inquiry into such claim, and whereas the said claimants and John Murray Davies, with the consent of His Excellency the Governor, came to agreements in writing dated December 29, 1909, concerning the said lands, under section 4, sub-section (1), of the said Ordinances, whereby it was agreed that the said claimants should be declared the purchasers of the said lands upon payment on or before January 29, 1910, to the Government Agent at Badulla, of a sum of Twelve Rupees and Fifty Cents (Rs. 12.50) only, as the purchase amount of the said lands, and whereas the said amount has been duly paid by the said claimants, they are hereby, in pursuance of the agreement afore-mentioned, declared to be the purchasers of the said lands, as more fully described herein below.

Description of the Lands referred to.

The following lots situated in the village of Obadellagama, in the Mahapalata korale of the Udukinda division, in the Province of Uva, as described in the annexed diagram:—

Preliminary plan 119.

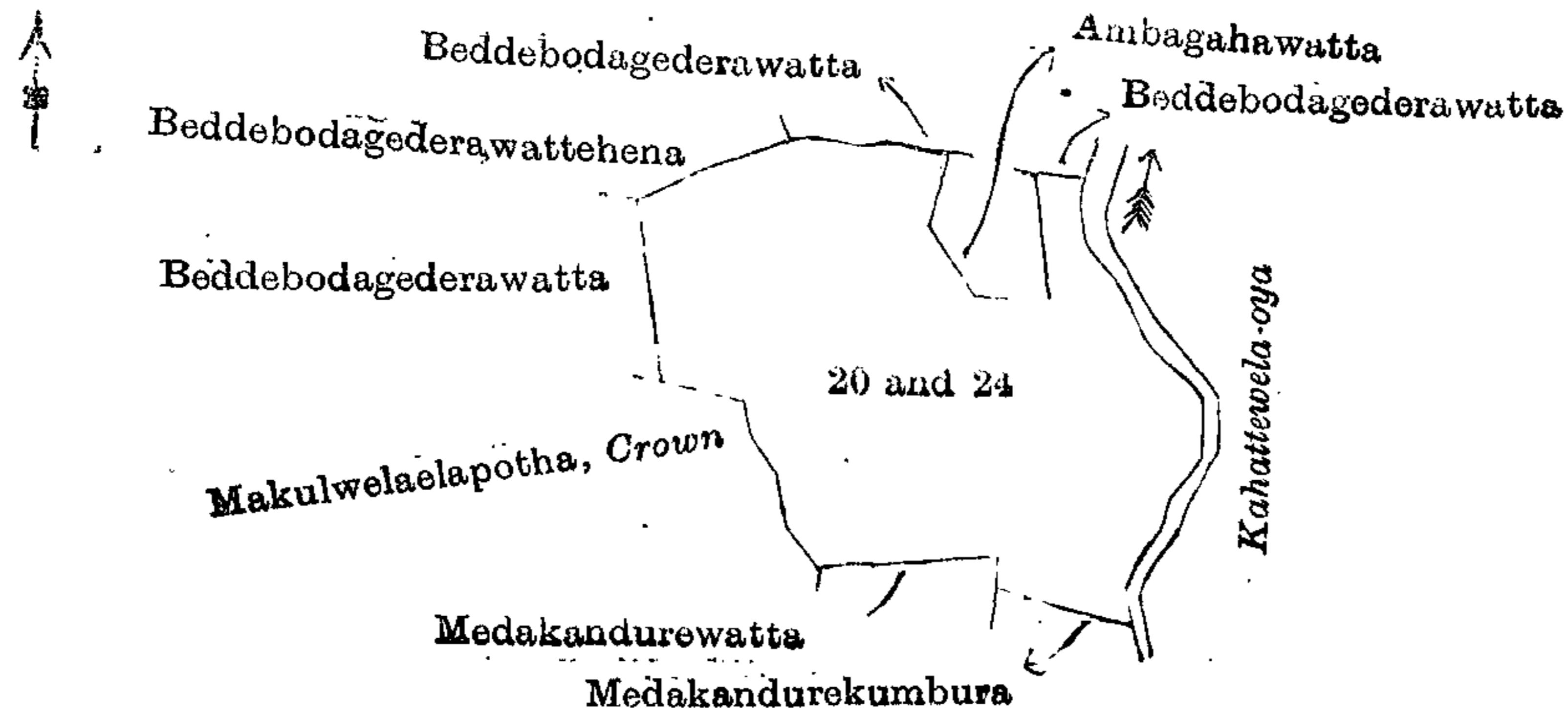
Situation: Obadellagama village in Mahapalata korale of Udukinda division.

Lot.	Name of Land.	Extent, A. R. P.
20	Beddebodagedarawatta	1 2 24
24	Medakandura	0 1 28
		2 0 12

and bounded as follows: on the north by Beddebodagedarawattahena claimed by Beddebodagedara Tikirala, Beddebodagedarawatta claimed by Beddebodagedara Tikirala and others, Ambagahawatta claimed by Beddebodagedara Tikirala and others, Beddebodagedarawatta claimed by ditto; on the east by Kahattewela-oya; on the south by Medakandurekumbura sold by the Crown, Medakandurewatta sold by the Crown; on the west by Makulwelaelapotha declared to be the property of the Crown under the Waste Lands Ordinances, Beddebodagedarawatta sold under the Waste Lands Ordinances to Beddebodagedara Tikirala and another.

May 8, 1912.

W. E. WAIT,
Special Officer.



Surveyor-General's Office,
Colombo, March 12, 1912.

Scale of 4 Chains to an Inch.

A. H. G. DAWSON,
for Surveyor-General.

Uva S. O. No. 1,491.

**Order under Section 4, Sub-section (1), of "The Waste Lands Ordinances of 1897, 1899, 1900, and 1903,"
declaring Land to be Crown Property.**

In the matter of the land commonly called or known as Alawattepatana, situate in the village of Obadellagama, in the Mahapalata korale of the Udukinda division, in the Province of Uva, and of "The Waste Lands Ordinances of 1897, 1899, 1900, and 1903."

WHEREAS in pursuance of section 1 of the said Ordinances it was duly notified on August 6, 1909, that if no claim to the land commonly called or known as Alawattepatana, situate in the village of Obadellagama, in the Mahapalata korale of the Udukinda division, in the Province of Uva, containing in extent 1 acre and 1 perch and shown as lot 31 in preliminary plan 119 and in the annexed diagram, was made to Walter Ernest Wait, Special Officer appointed under section 28 of the said Ordinances, within the period of three months from the date specified in such notice, such land would be declared the property of the Crown, and dealt with on account of the Crown (*vide* Notice No. 3,523):

And whereas Alatwattegedara Karuna Arachchilage Kiriwante made claim thereto, and whereas by an agreement dated December 29, 1909, the said claimant Alatwattegedara Karuna Arachchilage Kiriwante in consideration of being declared the purchaser of lot 31*a* in block survey preliminary plan 119, Obadellagama, withdrew his claim to lot 31, I, Walter Ernest Wait, Special Officer appointed under section 28 of the said Ordinances, under and by virtue of the powers vested in me in that behalf by section 4 of the said Ordinances, do hereby, on February 13, 1913, order and declare under section 4, sub-section (1), of the said Ordinances, that the said land as more fully described herein below, is the property of the Crown.

Description of the Land referred to.

The following lot situated in the village of Obadellagama, in the Mahapalata korale of the Udukinda division, in the Province of Uva, as described in the annexed diagram:—

Preliminary plan 119.


Situation: Obadellagama village in Mahapalata korale of Udukinda division.

Lot.	Name of Land.	Extent, A. R. P.
31	Alawattepatana	1 0 1

and bounded as follows: on the north by Alawattepatana sold to Alawattegedera Karuna Arachchilage Kiriwanti under the Waste Lands Ordinances; on the east by T. P. 274,934, a footpath; on the south by a footpath, Maragaskapallawalagediya to be declared Crown property under the Waste Lands Ordinances; on the west by Maragaskapallawalagediya to be declared Crown property under the Waste Lands Ordinances.

February 13, 1913.

W. E. WAIT,
Special Officer.



Surveyor-General's Office,
Colombo, November 12, 1912.

Scale of 8 Chains to an Inch.

A. H. G. DAWSON,
for Surveyor-General.

Uva S. O. No. 1,492.

Order under Section 4, Sub-section (1), of "The Waste Lands Ordinances of 1897, 1899, 1900, and 1903."

In the matter of the lands commonly called or known as Pitaheewatta, situate in the village of Obadellagama, in the Mahapalata korale of the Udukinda division, in the Province of Uva, and of "The Waste Lands Ordinances of 1897, 1899, 1900, and 1903."

WHEREAS in pursuance of section 1 of the said Ordinances it was duly declared and notified on August 6, 1909, that if no claim to the lands commonly called or known as Pitaheewatta, situate in the village of Obadellagama, in the Mahapalata korale of the Udukinda division, in the Province of Uva, containing in extent 1 acre 2 roods and 29 perches, and shown as lots 8*d* and 8*e* in preliminary plan 119, and in the annexed diagram, was made to Walter Ernest Wait, Special Officer appointed under section 28 of the said Ordinances, within the period of three months from the date specified in the said notice, such lands would be declared the property of the Crown, and dealt with on account of the Crown (*vide* Notice No. 3,523):

And whereas (1) Pansalagedera Kiriwante, (2) ditto Rammenika, (3) ditto Heen Hami, made claim thereto, and John Murray Davies, Special Officer appointed under section 28 of the said Ordinances, made due inquiry into such claim, and whereas the said claimants and John Murray Davies, with the consent of His Excellency the Governor, came to an agreement in writing dated December 29, 1909, concerning the said lands, under section 4, sub-section (1), of the said Ordinances, whereby it was agreed that the said claimants should be declared the purchasers of the said lands upon payment on or before January 29, 1910, to the Government Agent at Badulla, of a sum of Seventeen Rupees and Fifty Cents (Rs. 17.50) only, as the purchase amount of the said lands, and whereas the said amount has been duly paid by the said claimants, they are hereby, in pursuance of the agreement afore-mentioned, declared to be the purchasers of the said lands, as more fully described herein below.

Description of the Lands referred to.

The following lots situated in the village of Obadellagama, in the Mahapalata korale of the Udukinda division, in the Province of Uva, as described in the annexed diagram :—

Preliminary plan 119.

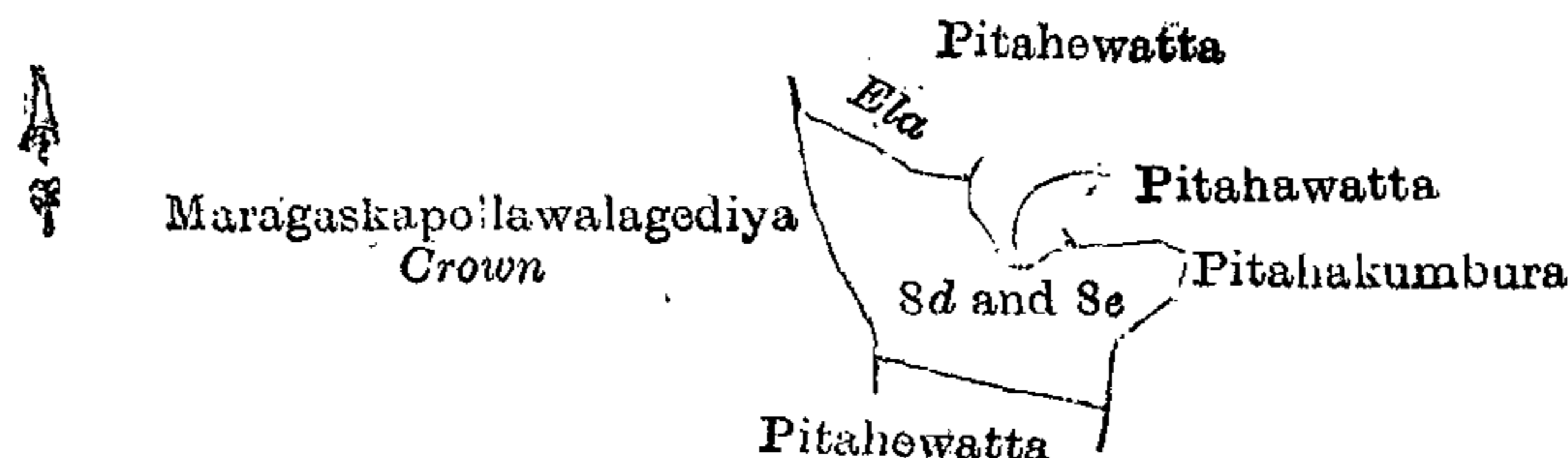
Situation : Obadellagama village in Mahapalata korale of Udukinda division.

Lot.	Name of Land.	Extent, A. R. P.
8d	Pitahewatta	0 2 39
8e	Do.	0 3 30
		1 2 29

and bounded as follows : on the north by Pitahewatta sold to Pansalagedera Kiriwante and two others under the Waste Lands Ordinances, Pitahawatta claimed by Karuna Arachchilage Kiriwanti; on the east by Pitahakumbura claimed by Pansalagedera Kiriwanti and others; on the south by Pitahewatta sold to Illukwattegedera Appu and three others (under the Waste Lands Ordinances); on the west by Moragaskapollawalagediya to be declared the property of the Crown (under the Waste Lands Ordinances).

February 13, 1913.

W. E. WAIT,
Special Officer.



Surveyor-General's Office,
Colombo, November 12, 1912.

Scale of 8 Chains to an Inch.

A. H. G. DAWSON,
for Surveyor-General.

Uva S. O. No. 1,493.

Order under Section 4, Sub-section (1), of "The Waste Lands Ordinances of 1897, 1899, 1900, and 1903."

In the matter of the land commonly called or known as Pitahewatta, situate in the village of Obadellagama, in the Mahapalata korale of the Udukinda division, in the Province of Uva, and of "The Waste Lands Ordinances of 1897, 1899, 1900, and 1903."

WHEREAS in pursuance of section 1 of the said Ordinances it was duly declared and notified on August 6, 1909, that if no claim to the land commonly called or known as Pitahewatta, situate in the village of Obadellagama, in the Mahapalata korale of the Udukinda division, in the Province of Uva, containing in extent 3 roods and 33 perches, and shown as lot 8f in preliminary plan 119, and in the annexed diagram, was made to Walter Ernest Wait, Special Officer appointed under section 28 of the said Ordinances, within the period of three months from the date specified in the said notice, such land would be declared the property of the Crown, and dealt with on account of the Crown (*vide* Notice No. 3,523) :

And whereas (1) Illukwattegedera Appu, (2) ditto Kiriwante, (3) ditto Kiri Banda, (4) ditto Banda, made claim thereto, and John Murray Davies, Special Officer appointed under section 28 of the said Ordinances, made due inquiry into such claim, and whereas the said claimants and John Murray Davies, with the consent of His Excellency the Governor, came to an agreement in writing dated December 29, 1909, concerning the said lands, under section 4, sub-section (1), of the said Ordinances, whereby it was agreed that the said claimants should be declared the purchasers of the said land upon payment, on or before January 29, 1910, to the Government Agent at Badulla, of a sum of Ten Rupees (Rs. 10) only, as the purchase amount of the said land, and whereas the said amount has been duly paid by the said claimants, they are hereby, in pursuance of the agreement afore-mentioned, declared to be the purchasers of the said land, as more fully described herein below.

Description of the Land referred to.

The following lot situated in the village of Obadellagama, in the Mahapalata korale of the Udukinda division, in the Province of Uva, as described in the annexed diagram :—

Preliminary plan 119.

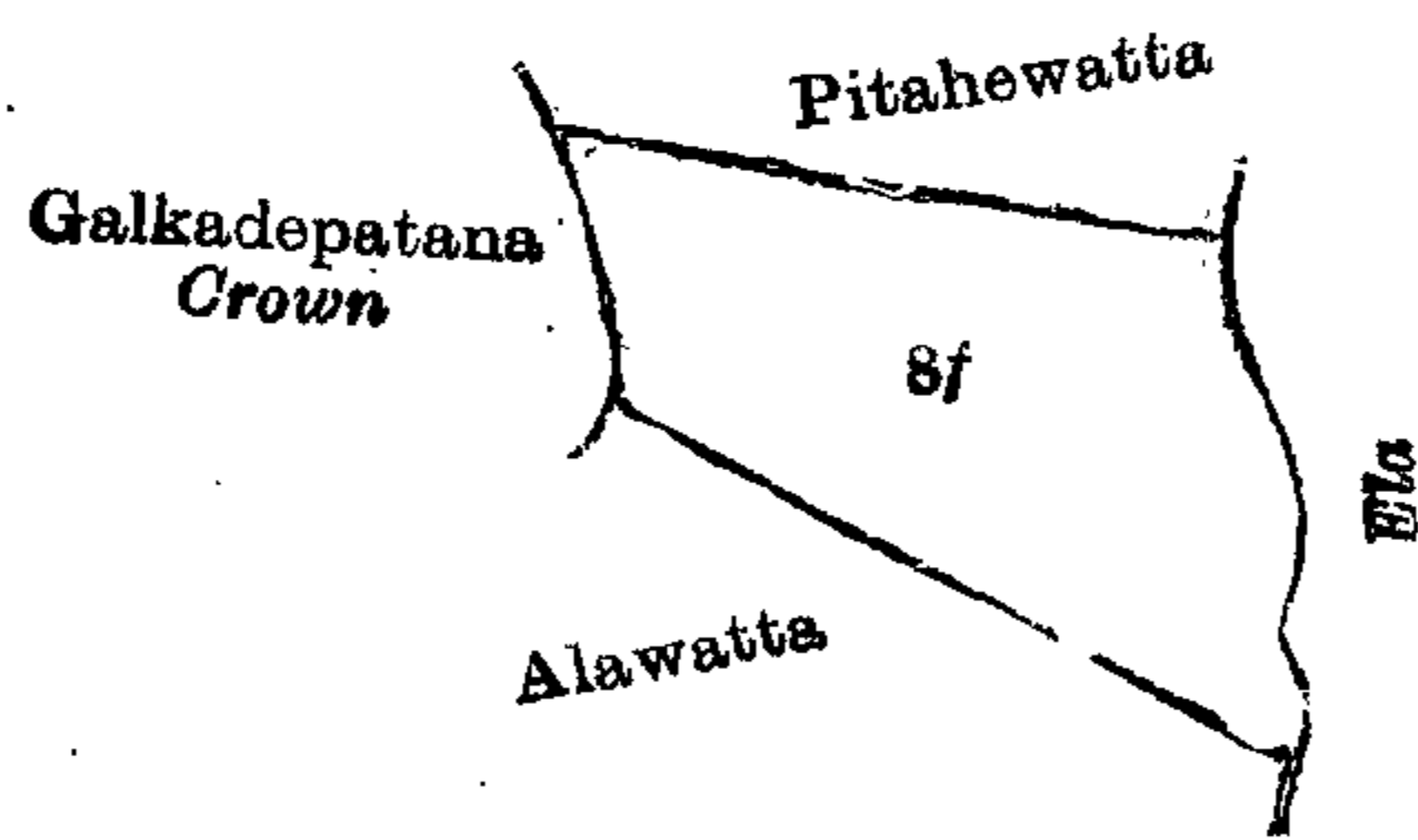
Situation : Obadellagama village in Mahapalata korale of Udukinda division.

Lot.	Name of Land.	Extent, A. R. P.
8f	Pitahewatta	0 3 33

and bounded as follows : on the north by Pitahewatta sold under the Waste Lands Ordinances to Pansalagedera Kiriwante and two others; on the east by an ela; on the south by Alawatta claimed by Ulugedera Ukku Menika; on the west by Galkadapatana declared to be the property of the Crown under the Waste Lands Ordinances.

May 8, 1912.

W. E. WAIT,
Special Officer.



Surveyor-General's Office,
Colombo, March 12, 1912.

Scale of 4 Chains to an Inch.

A. H. G. DAWSON,
for Surveyor-General.

Uva S. O. No. 1,494.

Order under Section 4, Sub-section (1), of "The Waste Lands Ordinances of 1897, 1899, 1900, and 1903," admitting Land to be Private Property.

In the matter of the land commonly called or known as Illukwattelanda, situate in the village of Obadellagama, in the Mahapalata korale of the Udukinda division, in the Province of Uva, and of "The Waste Lands Ordinances of 1897, 1899, 1900, and 1903."

WHEREAS in pursuance of section 1 of the said Ordinances it was duly notified on August 6, 1909, that if no claim to the land commonly called or known as Illukwattelanda, situate in the village of Obadellagama, in the Mahapalata korale of the Udukinda division, in the Province of Uva, containing in extent 3 roods and 17 perches, and shown as lot 34 in preliminary plan 119, and in the annexed diagram, was made to Walter Ernest Wait, Special Officer appointed under section 28 of the said Ordinances, within the period of three months from the date specified in such notice, such land would be declared the property of Crown, and dealt with on account of the Crown (*vide* Notice No. 3,523):

And whereas (1) Illukwattededara Appu, (2) ditto Kiriwante, (3) ditto Kiri Banda, (4) ditto Banda, made claim thereto, and John Murray Davies, Special Officer appointed under section 28 of the said Ordinances, made due inquiry into such claim; I, Walter Ernest Wait, Special Officer appointed under section 28 of the said Ordinances, with the consent of His Excellency the Governor, do hereby admit the claim of the said claimants to the land, as more fully described herein below, under section 4, sub-section (1), of the said Ordinances.

Description of the Land referred to.

The following lot situated in the village of Obadellagama, in the Mahapalata korale of the Udukinda division, in the Province of Uva, as described in the annexed diagram:—

Preliminary plan 119.

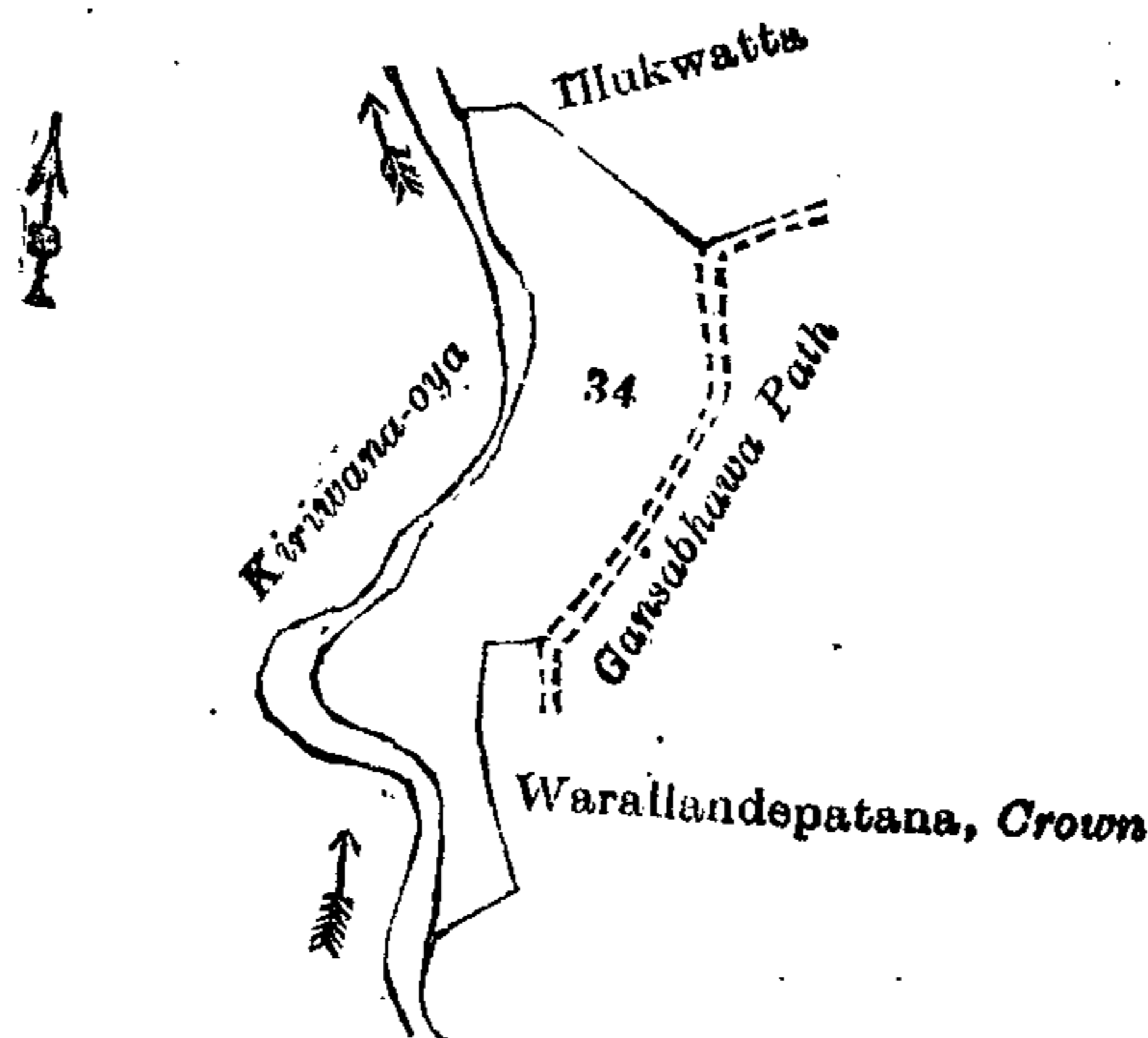
Situation: Obadellagama village in Mahapalata korale of Udukinda division.

Lot.	Name of Land.	Extent, A. R. P.
34	Illukwattelanda	0 3 17

and bounded as follows: on the north by Illukwatta claimed by Illukwatte Appu and others; on the east by the Gansabhawa path, Warallandepatana declared to be the property of the Crown under the Waste Lands Ordinances; on the south by Warallandepatana declared to be the property of the Crown under the Waste Lands Ordinances; on the west by the Kiriwana-oya.

May 8, 1912.

W. E. WAIT,
Special Officer.



Surveyor-General's Office,
Colombo, March 12, 1912.

Scale of 4 Chains to an Inch.

A. H. G. DAWSON,
for Surveyor-General.

Uva S. O. No. 1,495.

Order under Section 4, Sub-section (1), of "The Waste Lands Ordinances of 1897, 1899, 1900, and 1903."

In the matter of the land commonly called or known as Alawattepatana, situate in the village of Obadellagama, in the Mahapalata korale of the Udukinda division, in the Province of Uva, and of "The Waste Lands Ordinances of 1897, 1899, 1900, and 1903."

WHEREAS in pursuance of section 1 of the said Ordinances it was duly declared and notified on August 6, 1909, that if no claim to the land commonly called or known as Alawattepatana, situate in the village of Obadellagama, in the Mahapalata korale of the Udukinda division, in the Province of Uva, containing in extent 3 roods and 34 perches, and shown as lot 31a in preliminary plan 119, and in the annexed diagram, was made to Walter Ernest Wait, Special Officer appointed under section 28 of the said Ordinances, within the period of three months from the date specified in the said notice, such land would be declared the property of the Crown, and dealt with on account of the Crown (*vide* Notice No. 3,523):

And whereas Alawattegedara Karuna Arachchilage Kiriwante made claim thereto, and John Murray Davies, Special Officer appointed under section 28 of the said Ordinances, made due inquiry into such claim, and whereas the said claimant and John Murray Davies, with the consent of His Excellency the Governor, came to an agreement in writing dated December 29, 1909, concerning the said land, under section 4, sub-section (1), of the said Ordinances, whereby it was agreed that the said claimant should be declared the purchaser of the said land upon payment on or before January 29, 1910, to the Government Agent at Badulla, of a sum of Ten Rupees (Rs. 10) only, as the purchase amount of the said land, and whereas the said amount has been duly paid by the said claimant, he is hereby, in pursuance of the agreement afore-mentioned, declared to be the purchaser of the said land, as more fully described herein below.

Description of the Land referred to.

The following lot situated in the village of Obadellagama, in the Mahapalata korale of the Udukinda division, in the Province of Uva, as described in the annexed diagram:—

Preliminary plan 119.

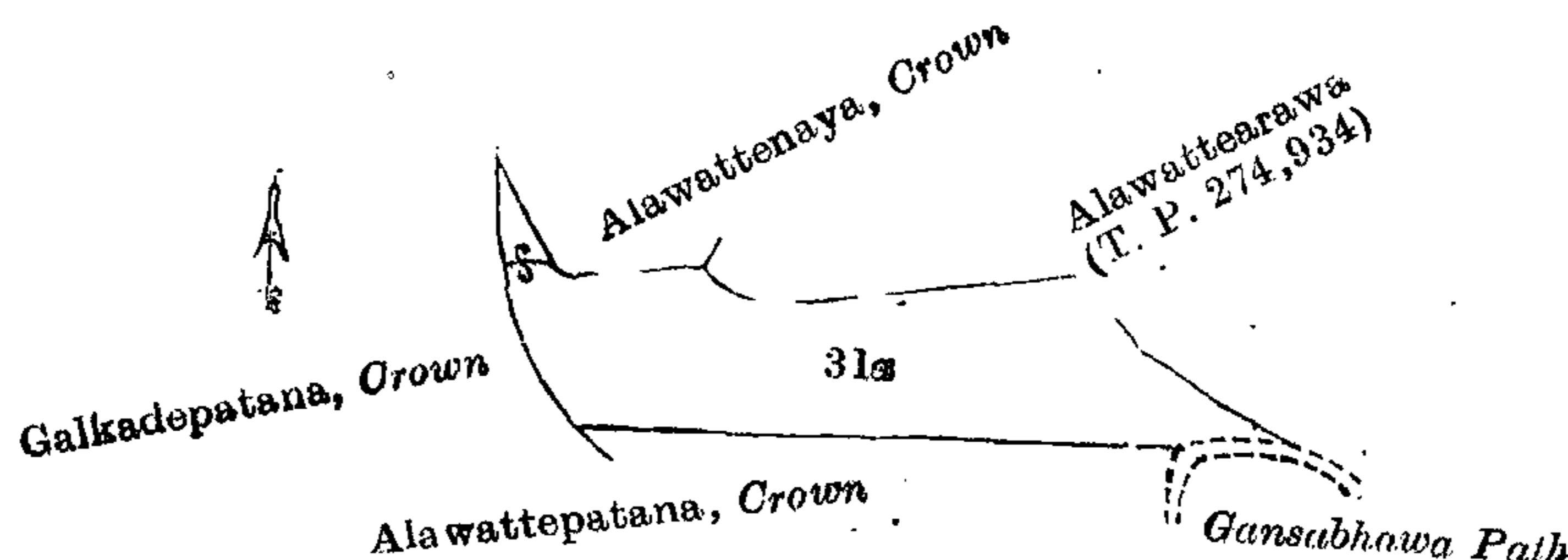
Situation: Obadellagama village in Mahapalata korale of Udukinda division.

Lot.	Name of Land.	Extent, A. R. P.
31a	Alawattepatana	0 3 34

and bounded as follows: on the north by Alawattenaya declared to be the property of the Crown under the Waste Lands Ordinances, Alawattearawa (T. P. 274,934); on the east by Alawattearawa (T. P. 274,934); on the south by a Gansabhawa path, Alawattepatana declared to be the property of the Crown under the Waste Lands Ordinances; on the west by Galkadepatana declared to be the property of the Crown under the Waste Lands Ordinances.

W. E. WAIT,
Special Officer.

May 8, 1912.



Surveyor-General's Office,
Colombo, March 12, 1912.

Scale of 4 Chains to an Inch.

A. H. G. DAWSON,
for Surveyor-General.

Uva S. O. No. 1,496.

Order under Section 4, Sub-section (1), of "The Waste Lands Ordinances of 1897, 1899, 1900, and 1903,"
declaring Land to be Crown Property.

In the matter of the land commonly called or known as Pitahewatta, situate in the village of Obadellagama, in the Mahapalata korale of the Udukinda division, in the Province of Uva, and of "The Waste Lands Ordinances of 1897, 1899, 1900, and 1903."

WHEREAS in pursuance of section 1 of the said Ordinances it was duly notified on August 6, 1909, that if no claim to the land commonly called or known as Pitahewatta, situate in the village of Obadellagama, in the Mahapalata korale of the Udukinda division, in the Province of Uva, containing in extent 1 acre and 19 perches, and shown as lot 8c in preliminary plan 119 and in the annexed diagram, was made to Walter Ernest Wait, Special Officer appointed under section 28 of the said Ordinances, within the period of three months from the date specified in such notice, such land would be declared the property of the Crown and dealt with on account of the Crown (*vide* Notice No. 3,523):

And whereas (1) Ilukwattegedera Appu, (2) ditto Kiriwante, (3) ditto Kiri Banda, (4) ditto Banda, (5) Pansalegedera Kiriwante, (6) ditto Ram Menika, (7) ditto Heenhami, made claim thereto; and whereas by an agreement dated December 29, 1909, the said claimants (1) Ilukwattegedera Appu, (2) ditto Kiriwante, (3) ditto Kiri Banda, (4) ditto Banda, in consideration of being declared owners of lot 34 and purchasers of 1 acre more or less of lot 8, and the said claimants (5) Pansalegedera Kiriwante, (6) ditto Rammenika, (7) ditto Heenhami, in consideration of lot 18 being marked private, outside the Waste Lands Ordinances, and of being declared purchasers of 2 acres more or less of lot 8 in B. S. P. P. 119, Obadellagama, withdrew their claims to lot 8c, I, Walter Ernest Wait, Special Officer appointed under section 28 of the said Ordinances, under and by virtue of the powers vested in me in that behalf by section 4 of the said Ordinances, do hereby on February 13, 1913, order and declare under section 4, sub-section (1), of the said Ordinances, that the said land, as more fully described herein below, is the property of the Crown.

Description of the Land referred to.

The following lot situated in the village of Obadellagama, in the Mahapalata korale of the Udukinda division, in the Province of Uva, as described in the annexed diagram :—

Preliminary plan 119.

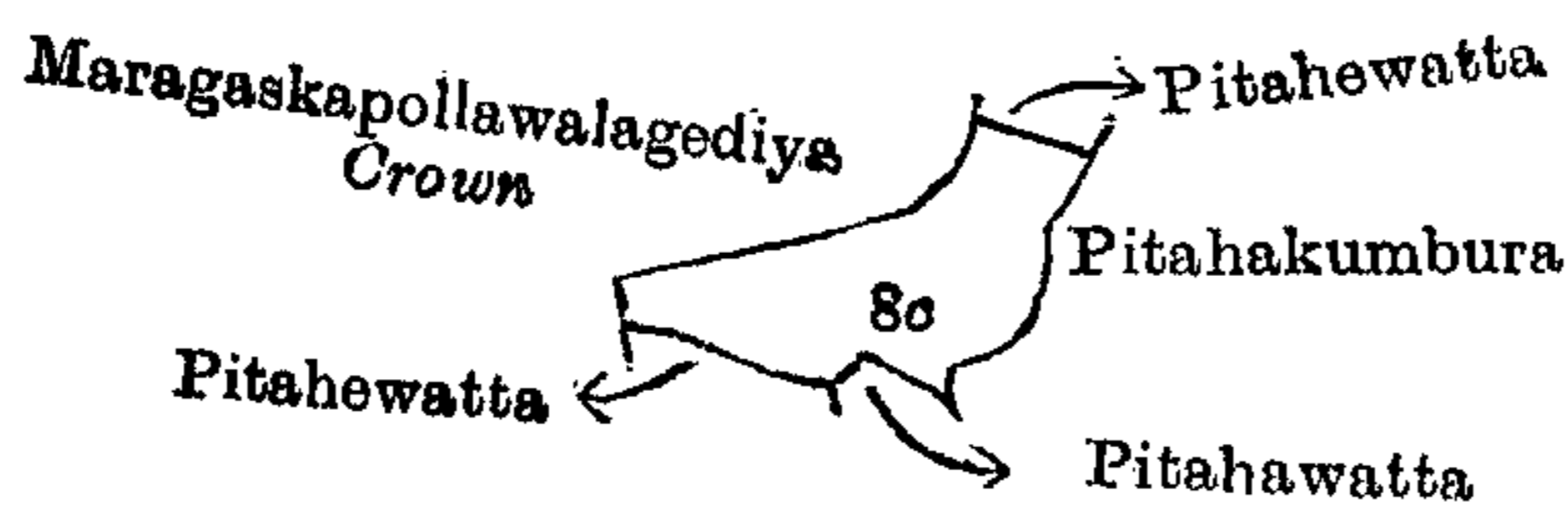
Situation : Obadellagama village in Mahapalata korale of Udukinda division, in Province of Uva.

Lot.	Name of Land.	Extent, A. R. P.
8c	Pitahewatta	1 0 19

and bounded as follows : on the north by Maragaskapollawalagediya to be declared the property of the Crown under the Waste Lands Ordinances, Pitahewatta sold by the Crown ; on the east by Pitahakumbura claimed by Pansalegedera Kiriwante and others ; on the south by Pitahakumbura claimed by Pansalegedera Kiriwante and others, Pitahawatta claimed by Karuna Arachchilage Kiriwante, Pitahawatta sold to Pansalagedera Kiriwante and two others under the Waste Lands Ordinances ; on the west by Maragaskapollawalagediya to be declared the property of the Crown under the Waste Lands Ordinances.

February 13, 1913.

W. E. WAIT,
Special Officer.



Surveyor-General's Office,
Colombo, November 12, 1912.

Scale of 8 Chains to an Inch.

A. H. G. DAWSON,
for Surveyor-General.