

# Ceylon Government Gazette

Published by Authority.

No. 6,569 — FRIDAY, JUNE 27, 1913.

PART I.—General: Minutes, Proclamations, Appointments,  
and General Government Notifications.

PART II.—Legal and Judicial.

PART III.—Provincial Administration.

PART IV.—Land Settlement.

PART V.—Mercantile, Marine, Municipal, Local, &c.

Separate paging is given to each Part in order that it may be filed separately.

## Part IV.—Land Settlement.

	PAGE		PAGE
Preliminary Notices	969	Final Orders	975

### PRELIMINARY NOTICES.

#### Matara Notice No. 4,915.

#### Notice under "The Waste Lands Ordinances of 1897, 1899, 1900, and 1908."

TAKE notice that unless within three months from June 27, 1913, the persons, if any, who claim any interest in the lands hereinafter mentioned or in any one or more of such lands or to some interest therein make claim in person or in writing to the said lands or any of them or to some interest therein to Frederick Lewis, Esq., Special Officer appointed under section 28 of "The Waste Lands Ordinances of 1897, 1899, 1900, and 1903," at his office at Fort, Colombo:

Such Special Officer, in pursuance of the powers vested in him by the said Ordinances, will declare by writing under his hand that the said lands or such of them, as to which no claim has been made, are the property of the Crown.

FREDERICK LEWIS,  
Special Officer.

#### Description of the Lands referred to.

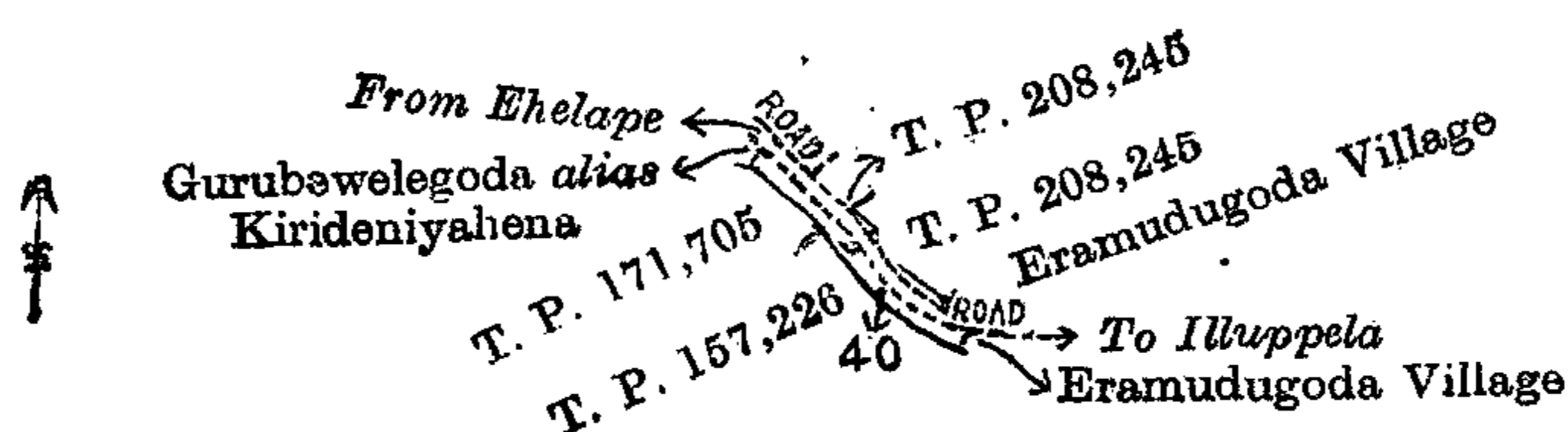
The following lots situated in the village of Ketanwila, in the Weligam korale of the Matara District, in the Southern Province, as described in the annexed diagrams:—

#### I.—Preliminary plan 534.

Situation: Ketanwila village in Weligam korale of Matara District.

Lot.	Name of Land.	Extent, A. R. P.
40	Gurubewulewatta (road reservation)	0 0 21

and bounded as follows: on the north by the road from Ehelape to Illuppela (T. P. 208,245), the village limit of Eramudugoda; on the east by the village limit of Eramudugoda; on the south by T. P. 157,226; on the west by T. P. 171,705, Gurubewelegoda *alias* Kirideniyahena sold by the Crown.



Scale of 8 Chains to an Inch.

Surveyor-General's Office,  
Colombo, April 25, 1913.

A. H. G. DAWSON,  
for Surveyor-General.

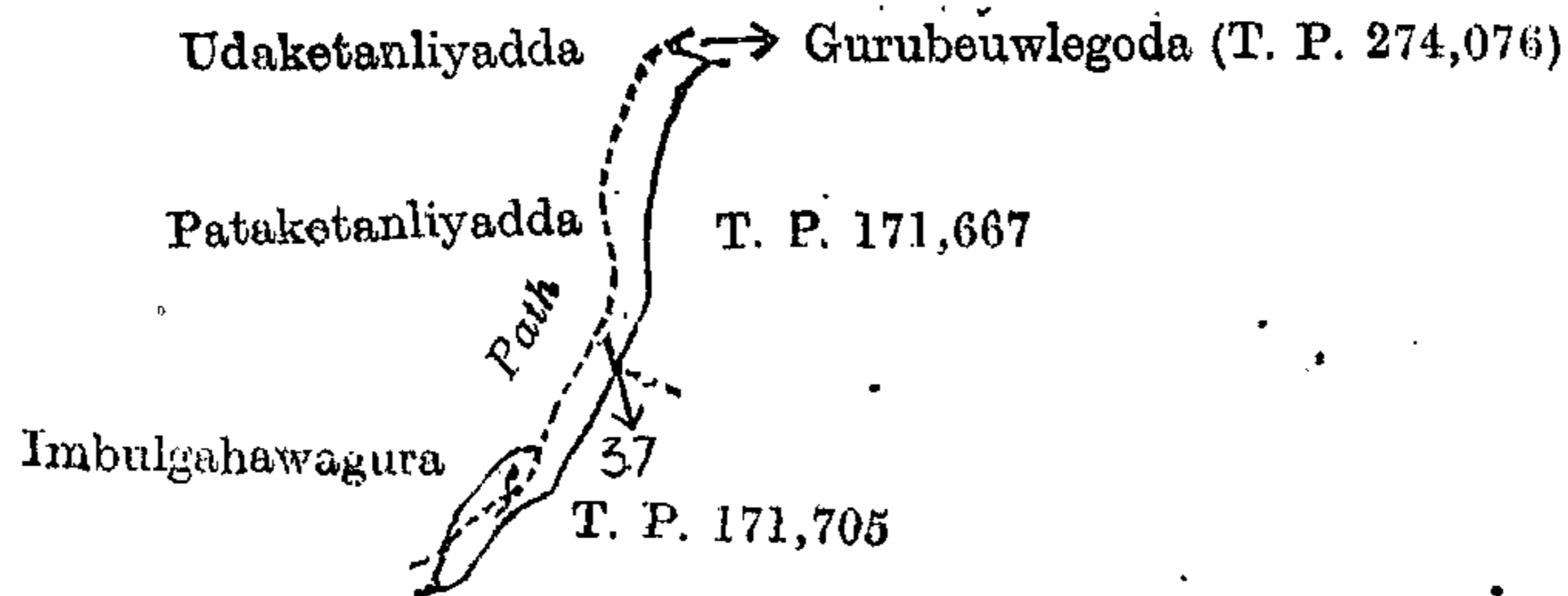


## II.—Preliminary plan 534.

Situation : Ketanwila yillage in Weligam korale of Matara District.

Lot.	Name of Land.	Extent, A. R. P.
37	Gurubewulegoda (reservation for path)	0 2 27

and bounded as follows : on the north by Gurubewulegoda sold by the Crown (T. P. 274,076) ; on the east by T. Ps. 171,667, 171,705 ; on the south by T. P. 171,705 ; on the west by Imbulgahawagare claimed by D. A. de Silva, Pataketanliyadda claimed by Don Alwis Jayawickrema, Udaketanliyadda claimed by R. Don Theodoris de Silva.



Surveyor-General's Office,  
Colombo, April 25, 1913.

Scale of 8 Chains to an Inch.

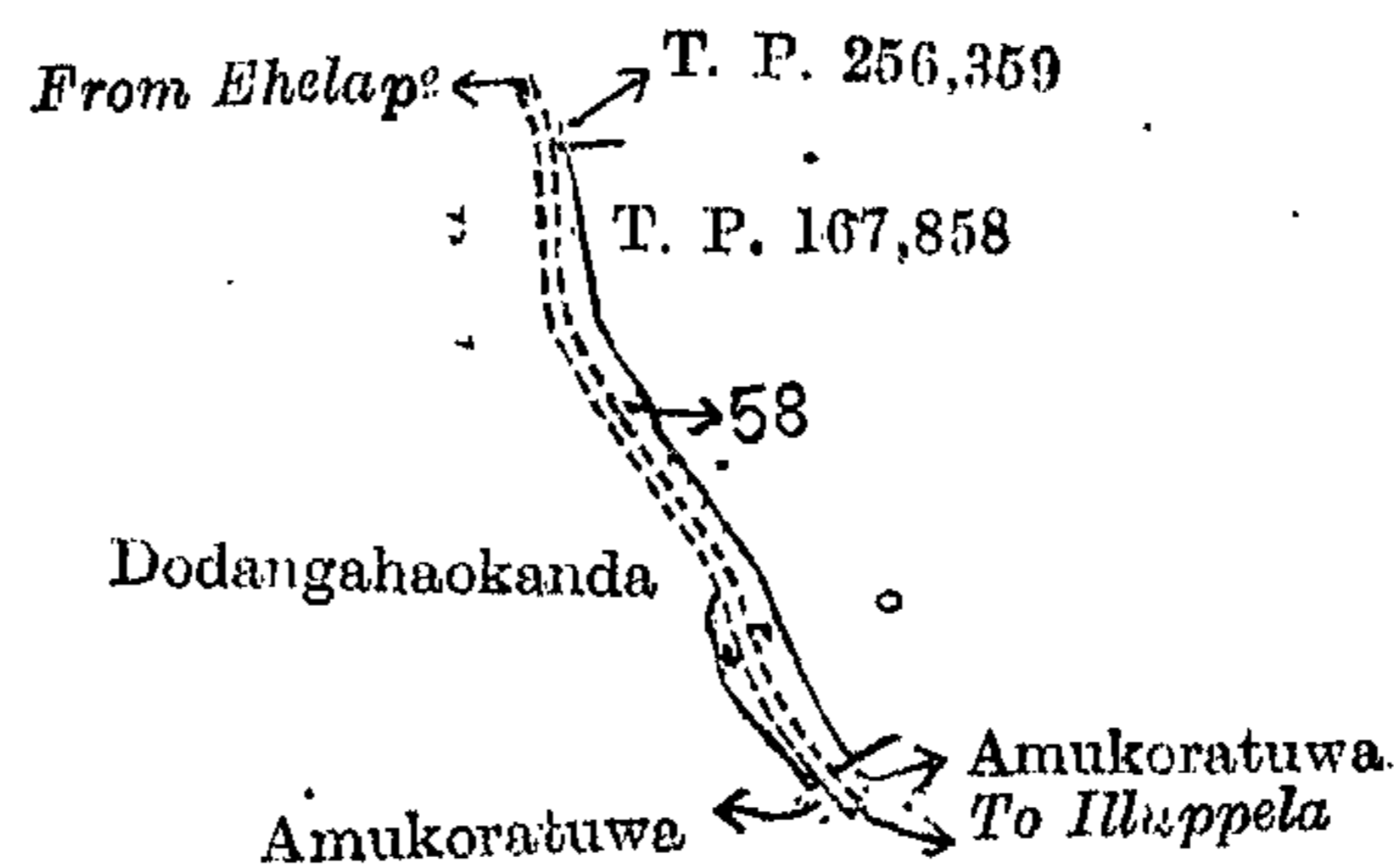
A. H. G. DAWSON,  
for Surveyor-General.

## III.—Preliminary plan 534.

Situation : Ketanwila village in Weligam korale of Matara District.

Lot.	Name of Land.	Extent, A. R. P.
58	Dangahaliyaddegoda (road reservation)	0 1 12

and bounded as follows : on the north by T. P. 256,359 ; on the east by T. P. 167,858 ; on the south by Amukoratuwa claimed by L. D. Andris ; on the west by Dodangahaokanda claimed by B. Don Carolis, the road from Illupela to Ehelape.



Surveyor-General's Office,  
Colombo, April 25, 1913.

Scale of 8 Chains to an Inch.

A. H. G. DAWSON,  
for Surveyor-General.

Matara S. O. 22, 1912—1913.

## Matara Notice No. 4,916.

## Notice under "The Waste Lands Ordinances of 1897, 1899, 1900, and 1903."

TAKE notice that unless within three months from June 27, 1913, the persons, if any, who claim any interest in the lands hereinafter mentioned or in any one or more of such lands or to some interest therein make claim in person or in writing to the said lands or any of them or to some interest therein to Frederick Lewis, Esq., Special Officer appointed under section 28 of "The Waste Lands Ordinances of 1897, 1899, 1900, and 1903," at his office at Fort, Colombo :

Such Special Officer, in pursuance of the powers vested in him by the said Ordinances, will declare by writing under his hand that the said lands or such of them, as to which no claim has been made, are the property of the Crown.

FREDERICK LEWIS,  
Special Officer.

## Description of the Lands referred to.

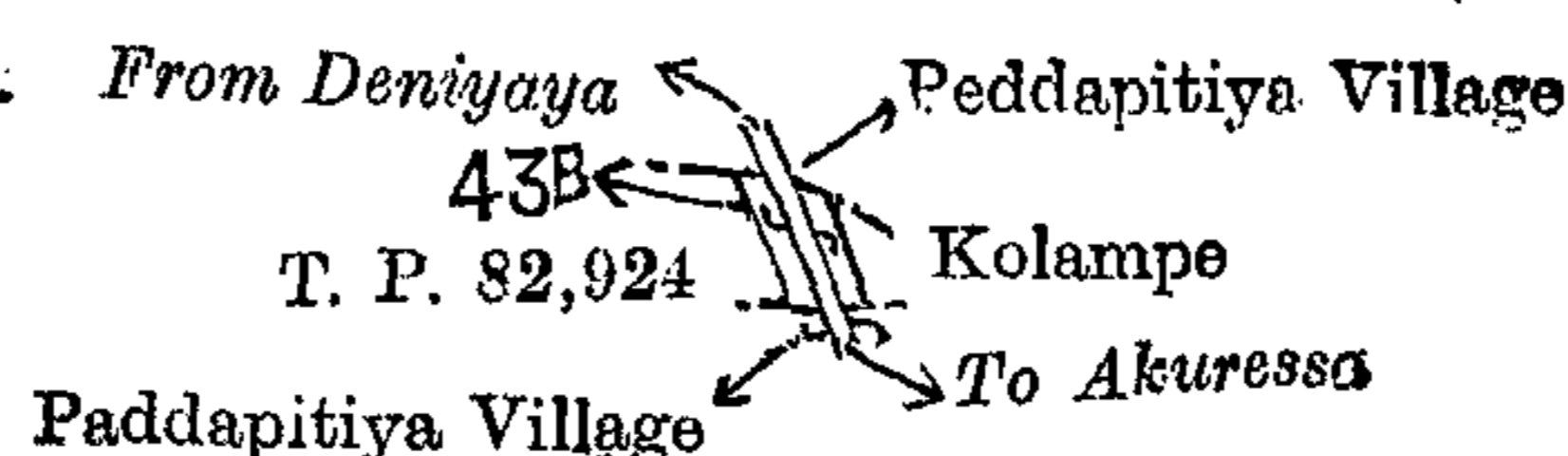
The following lots situated in the village of Maramba, in the Weligam korale of the Matara District, in the Southern Province, as described in the annexed diagrams :—

## I.—Preliminary plan 536.

Situation : Maramba village in Weligam korale of Matara District.

Lot.	Name of Land.	Extent, A. R. P.
43b	Kolompekumbura (road reservation)	0 0 12

and bounded as follows : on the north by the village limit of Peddapitiya ; on the east by Kolampe (private) ; on the south by the village limit of Peddapitiya ; west by T. P. 82,924.



Surveyor-General's Office,  
Colombo, April 23, 1913.

Scale of 8 Chains to an Inch.


A. H. G. DAWSON,  
for Surveyor-General.

## II.—Preliminary plan 536.

Situation : Maramba village in Weligam korale of Matara District.

Lot.	Name of Land.	Extent, A. R. P.
47	Kehenmalehiduwa (stream reservation)	0 1 32
47a	Do. ( do. )	0 0 19
		0 2 11

and bounded as follows : on the north by the village limit of Peddapitiya. the Maha-ela ; on the east by the Maha-ela ; on the south by the village limit of Minipogoda ; on the west by T. P. 174,121.



Scale of 8 Chains to an Inch.

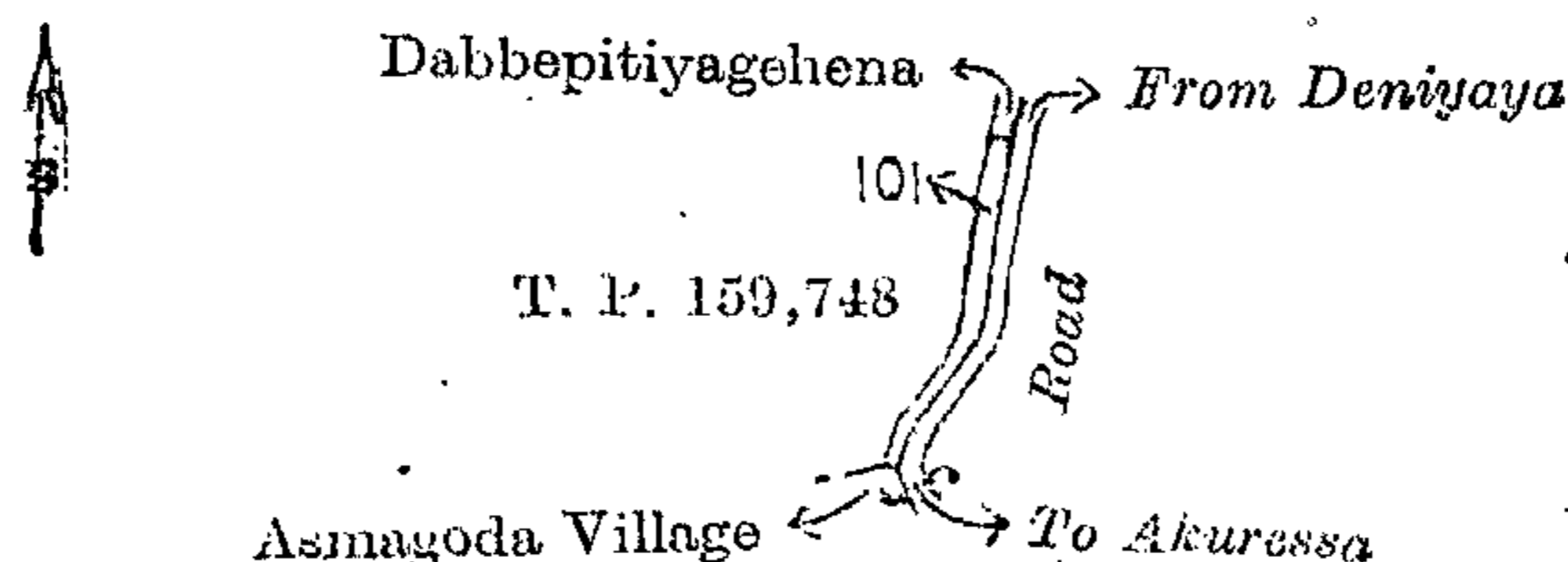
Surveyor-General's Office,  
Colombo, April 23, 1913.A. H. G. DAWSON,  
for Surveyor-General.

## III.—Preliminary plan 536.

Situation : Maramba village in Weligam korale of Matara District.

Lot.	Name of Land.	Extent, A. R. P.
101	Debbepitiyehena (road reservation)	0 0 24

and bounded as follows : on the north by Dabbepitiyagehena (private) ; on the east by the road from Deniyaya to Akuressa ; on the south by the village limit of Asmagoda ; on the west by T. P. 159,748.



Scale of 8 Chains to an Inch.

Surveyor-General's Office,  
Colombo, April 23, 1913.A. H. G. DAWSON,  
for Surveyor-General.

Matara S. O. 23, 1912—1913.

## Matara Notice No. 4,917.

## Notice under "The Waste Lands Ordinances of 1897, 1899, 1900, and 1903."

TAKE notice that unless within three months from June 27, 1913, the persons, if any, who claim any interest in the lands hereinafter mentioned or in any one or more of such lands or to some interest therein make claim in person or in writing to the said lands or any of them or to some interest therein to Frederick Lewis, Esq., Special Officer appointed under section 28 of "The Waste Lands Ordinances of 1897, 1899, 1900, and 1903," at his office at Fort, Colombo :

Such Special Officer, in pursuance of the powers vested in him by the said Ordinances, will declare by writing under his hand that the said lands or such of them, as to which no claim has been made, are the property of the Crown.

FREDERICK LEWIS,  
Special Officer.

## Description of the Lands referred to.

The following lots situated in the village of Kirinda, in the Gangaboda pattu of the Matara District, in the Southern Province, as described in the annexed diagram :—

## Preliminary plan 573.

Situation : Kirinda village in Gangaboda pattu of Matara District.

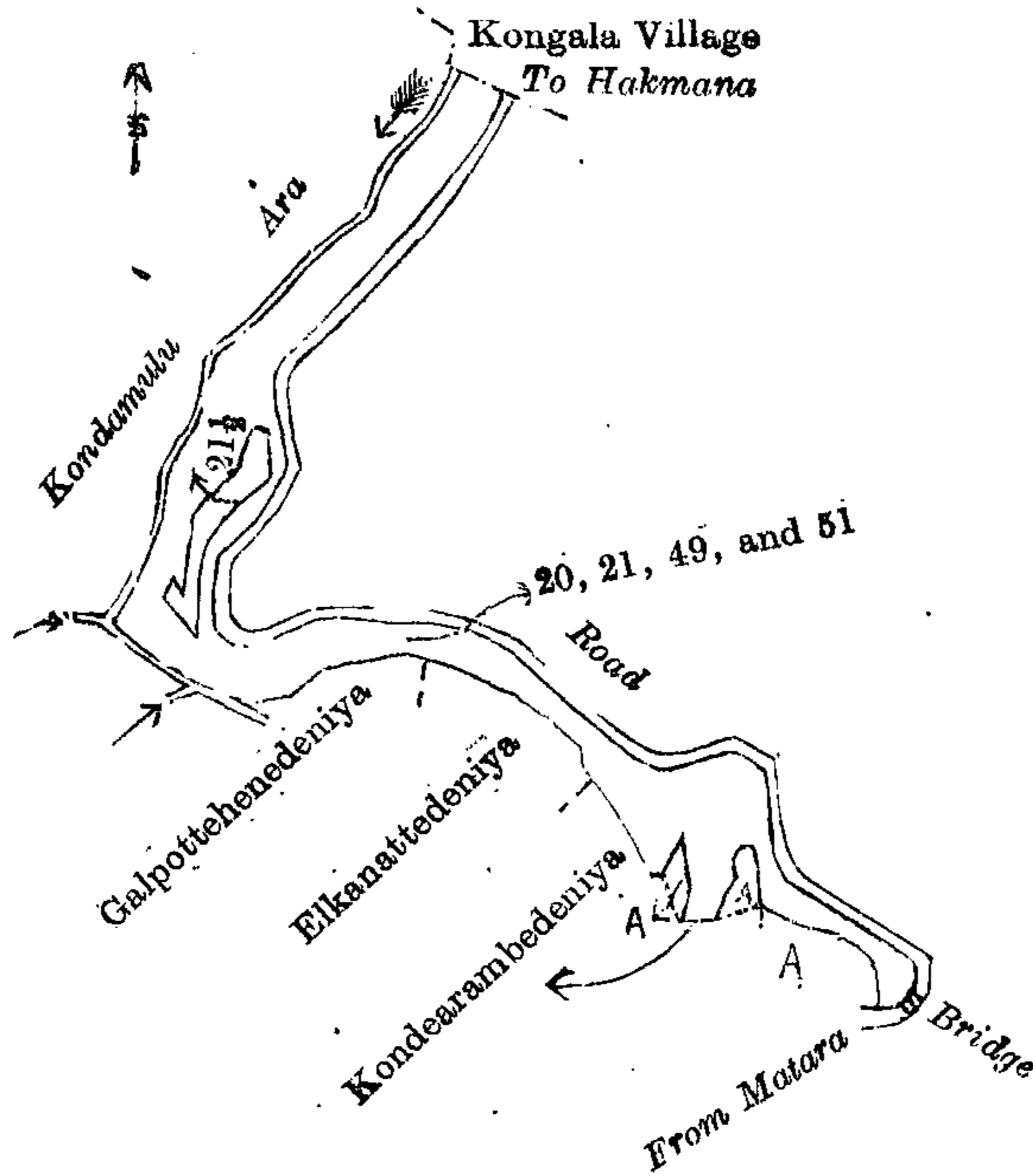
Lot.	Name of Land.	Extent, A. R. P.
20	Udadeniyeatmaga alias Kondedeniya-atmaga	0 3 39
21	Udadeniyeatmaga alias Kondearambeatmaga	1 0 30
49	Galpotheheneatmaga	0 3 30
51	Kondearambeatmaga. Kondearambeatmagadeniya	1 0 32
		4 1 11

and bounded as follows : on the north by the village limit of Kongala ; on the east by a road ; on the south by a road, Kondearambeatmagadeniya claimed by the Crown, Kondearambedeniya claimed by Vidana Patiranage Karolis and others, Kondearambeatmagadeniya claimed by the Crown, Kondearambedeniya claimed by Vidana Patiranage Karolis and others, Elkanattedeniya claimed by Vidana Pathiranage Karolis and others, Galpotehenedeniya claimed by Ediriweeragamage Jayan and others, the Kondamulu-ara ; on the west by the Kondamulu-ara.



NOTE.—The following lot lying within the above boundaries is excluded from this notice, and the area of 1 rood and 9 perches is not included in the acreage of 4 acres 1 rood and 11 perches given above:—

Lot.	Name of Land.	Preliminary plan 573.	Extent, A. R. P.
21½	Udadeniyeatmaga (T. P. 260,876)		0 1 9



A Kondearambeatmagadeniya  
Crown

Scale of 8 Chains to an Inch.

Surveyor-General's Office,  
Colombo, April 21, 1913.

A. H. G. DAWSON,  
for Surveyor-General.

Matara S. O. 24, 1912—1913.

**Kurunegala Notice No. 4,918.**

**Notice under "The Waste Lands Ordinances of 1897, 1899, 1900, and 1903."**

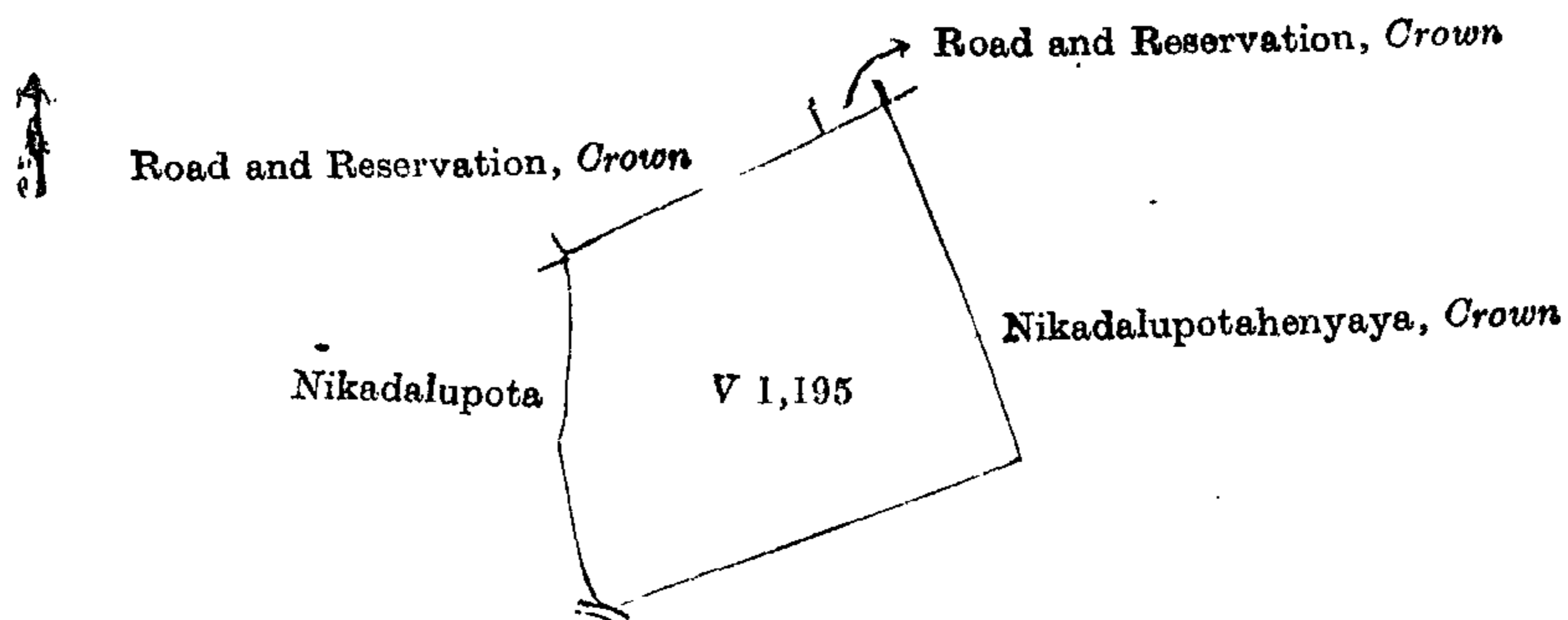
TAKE notice that unless within three months from June 27, 1913, the persons, if any, who claim any interest in the land hereinafter mentioned make claim in person or in writing to the said land or to some interest therein to J. M. Davies, Esq., Special Officer appointed under section 28 of "The Waste Lands Ordinances of 1897, 1899, 1900, and 1903," at his office at Fort, Colombo:

Such Special Officer, in pursuance of the powers vested in him by the said Ordinances, will declare by writing under his hand that the land, to which no claim has been made, is the property of the Crown.

J. M. DAVIES,  
Special Officer.

*Description of the Land referred to.*

The land commonly called or known as the dispensary premises, situated in the village of Nikadalupota in the Mahagalboda Egoda korale of the Hiriyala hatpattu of the Kurunegala District, in the North-Western Province, containing in extent 1 acre 3 roods and 15 perches, and shown as lot V 1195 in preliminary plan 2,584, and in the annexed diagram, and bounded as follows: on the north by road and reservation claimed by the Crown and Unguralage Ukku Banda and others, road and reservation claimed by the Crown; on the east and south by Nikadalupotahenyaya claimed by the Crown; on the west by Nikadalupota claimed by A. Pinghamy and others.



Scale of 4 Chains to an Inch.

Surveyor-General's Office,  
Colombo, April 29, 1913.

A. H. G. DAWSON,  
for Surveyor-General.

Kurunegala S. O. 183, 1912—1913.

**Kurunegala Notice No. 4,919.**

**Notice under "The Waste Lands Ordinances of 1897, 1899, 1900, and 1903."**

TAKE notice that unless within three months from June 27, 1913, the persons, if any, who claim any interest in the lands hereinafter mentioned or in any one or more of such lands or to some interest therein make claim in person or in writing to the said lands or any of them or to some interest therein to J. M. Davies, Esq., Special Officer appointed under section 28 of "The Waste Lands Ordinances of 1897, 1899, 1900, and 1903," at his office at Fort, Colombo :

(Such Special Officer, in pursuance of the powers vested in him by the said Ordinances, will declare by writing under his hand that the said lands or such of them, as to which no claim has been made, are the property of the Crown.

J. M. DAVIES,  
Special Officer.

*Description of the Lands referred to.*

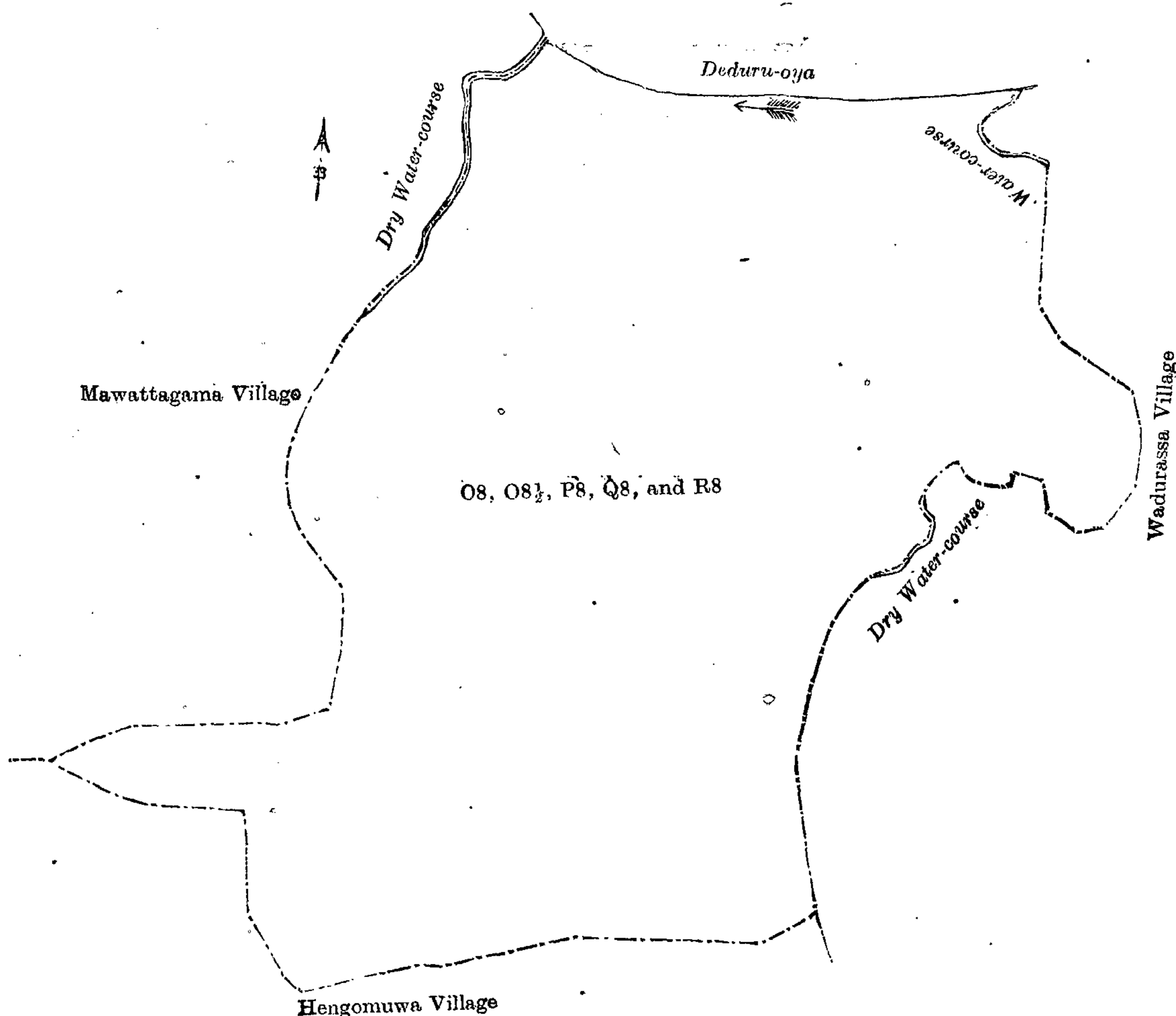
The following lots situated in the village of Gurugoda, in the Baladora korale in the Dewameddi hatpattu of the Kurunegala District, in the North-Western Province, as described in the annexed diagram :—

Preliminary plan 3,912.

Situation : Gurugoda village in Baladora korale of Kurunegala District.

Lot.	Name of Land.	Extent, A. R. P.
O 8	Gurugodagamahenyaya	343 1 9
O 8½	Gurugodakele (reservation for oya)	10 3 22
P 8	Kadurugahakumbura	3 3 1
Q 8	Gurugodawewa (tank, abandoned)	2 0 8
R 8	Bund of tank	0 0 26
		<hr/>
		360 0 17

and bounded as follows : on the north by the Deduru-oya ; on the east by the village limit of Wadurassa ; on the south by the village limit of Hengomuwa ; on the west by the village limit of Mawattagama.



Scale of 16 Chains to an Inch.

Surveyor-General's Office  
Colombo, April 29, 1913.

Kurunegala S. O. 184, 1912—1913.

A. J. WICKWAR,  
for Surveyor-General.



~~Kurunegala~~ Notice No. 4,920.

## Notice under "The Waste Lands Ordinances of 1897, 1899, 1900, and 1903."

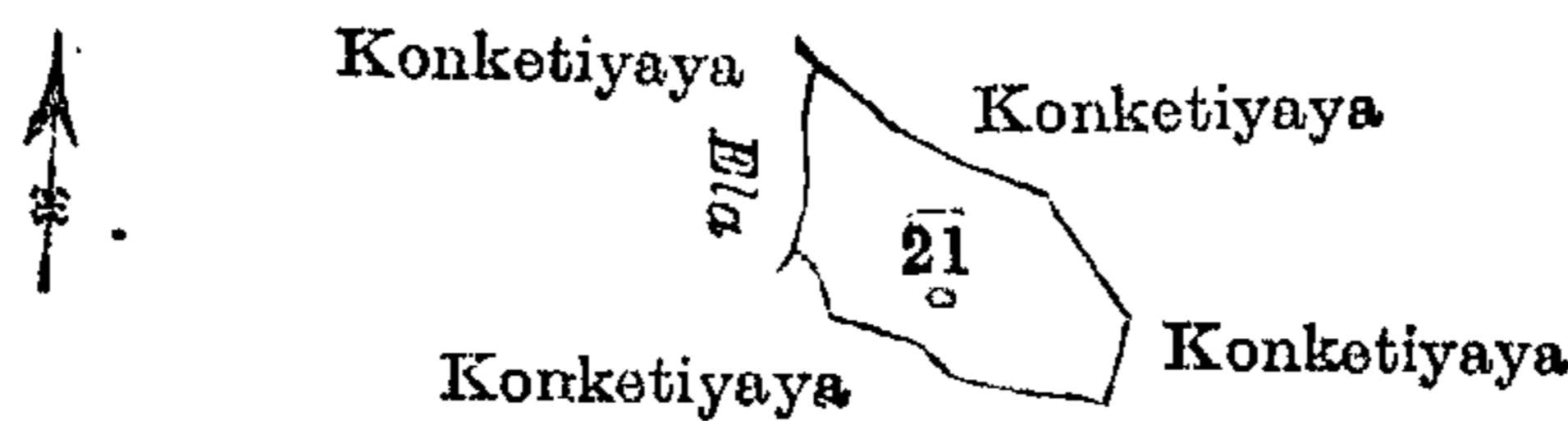
TAKE notice that unless within three months from June 27, 1913, the persons, if any, who claim any interest in the land hereinafter mentioned make claim in person or in writing to the said land or to some interest therein to J. M. Davies, Esq., Special Officer appointed under section 28 of "The Waste Lands Ordinances of 1897, 1899, 1900, and 1903," at his office at Fort, Colombo :

Such Special Officer, in pursuance of the powers vested in him by the said Ordinances, will declare by writing under his hand that the land, to which no claim has been made, is the property of the Crown.

J. M. DAVIES,  
Special Officer.

*Description of the Land referred to.*

The land commonly called or known as Hewanmandiyapudama, situated in the village of Helatuntala, in the Kandukara korale of the Buttala division, in the Province of Uva, containing in extent 1 acre and 19 perches, and shown as lot 21 in preliminary plan 251, and in the annexed diagram, and bounded as follows: on the north, east, and south by Konketiyya claimed by Liyane Acharige Andrishamy of Atale; on the west by an ela, Konketiyya claimed by Liyane Acharige Andrishamy of Atale.



Scale of 8 Chains to an Inch.

Surveyor-General's Office,  
Colombo, April 29, 1913.

A. H. G. DAWSON,  
for Surveyor-General.

~~Kurunegala~~ S. O. 487, 1912—1913.

## Kegalla Notice No. 4,921.

## Notice under "The Waste Lands Ordinances of 1897, 1899, 1900, and 1903."

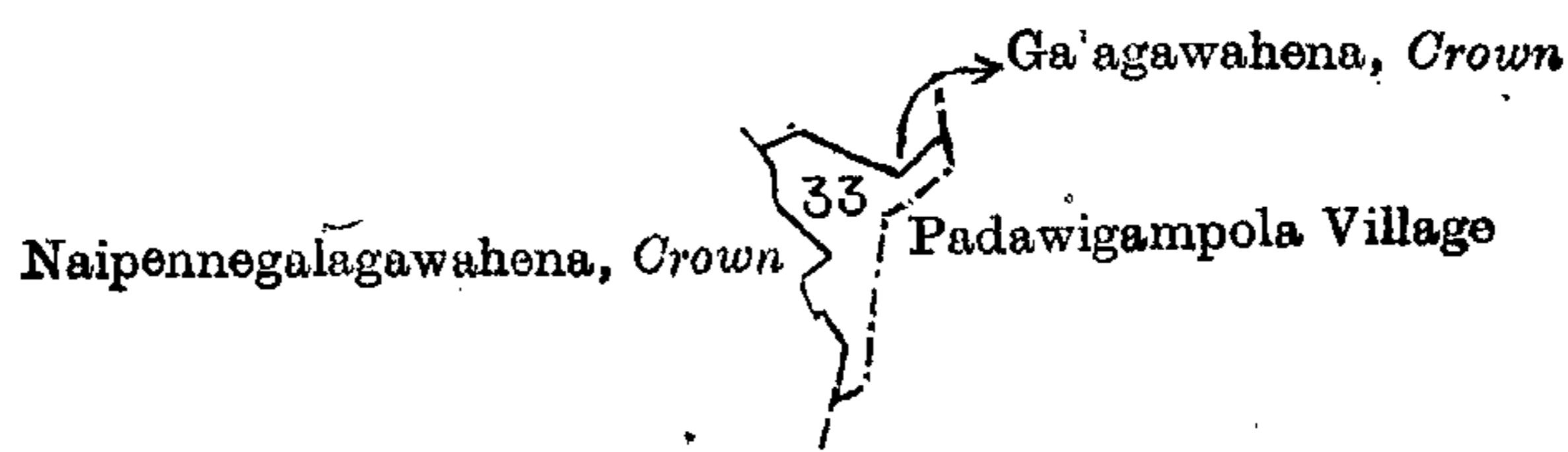
TAKE notice that unless within three months from June 27, 1913, the persons, if any, who claim any interest in the land hereinafter mentioned make claim in person or in writing to the said land or to some interest therein to R. M. Worsley, Esq., Special Officer appointed under section 28 of "The Waste Lands Ordinances of 1897, 1899, 1900, and 1903," at his office at Fort, Colombo :

Such Special Officer, in pursuance of the powers vested in him by the said Ordinances, will declare by writing under his hand that the land, to which no claim has been made, is the property of the Crown.

R. M. WORSLEY,  
Special Officer.

*Description of the Land referred to.*

The land commonly called or known as Puwakmotekande, situated in the village of Wetenna, in the Kinigoda korale of the Kegalla District, in the Province of Sabaragamuwa, containing in extent 1 rood and 36 perches, and shown as lot 33 in preliminary plan 148, and in the annexed diagram, and bounded as follows: on the north by Galagawahena claimed by the Crown; on the east and south by the village limit of Padawigampola; on the west by Naipennegalagawahena claimed by the Crown.



Scale of 8 Chains to an Inch.

Surveyor-General's Office,  
Colombo, April 22, 1913.

A. H. G. DAWSON,  
for Surveyor-General.

Kegalla S. O. 18, 1912—1913.

**FINAL ORDERS.**

**Galle S. O. No. 254.**

**Order under Section 2 of "The Waste Lands Ordinances of 1897, 1899, 1900, and 1903," declaring Lands to be Crown Property.**

In the matter of the lands commonly called or known as Pussahenedeniya, Palpitiyawadeniya, Welahenedeniya, situate in the village of Maddegama, in the Hinidum pattu of the Galle District, in the Southern Province, and of "The Waste Lands Ordinances of 1897, 1899, 1900, and 1903."

THE notice required by section 1 of "The Waste Lands Ordinances of 1897, 1899, 1900, and 1903," having been duly published in manner prescribed by that section in respect of the above-named lands (*vide* Notice No. 4,162), and no claim having been made to the said lands or to any interest therein within the period of three months from the date specified in the said notice, I, Harry Chambers Toller, Special Officer appointed under section 28 of the said Ordinances, under and by virtue of the powers vested in me in that behalf by section 2 of the said Ordinances, do hereby, on March 14, 1913, order and declare that the said lands, as more fully described herein below, situate in the village of Maddegama, in the Hinidum pattu of the Galle District, in the Southern Province, and shown as lots 31, 33, 34, 45 in preliminary plan 480 and in the annexed diagrams, and containing in extent 15 acres 3 roods and 27 perches, are the property of the Crown.

*Description of the Lands referred to.*

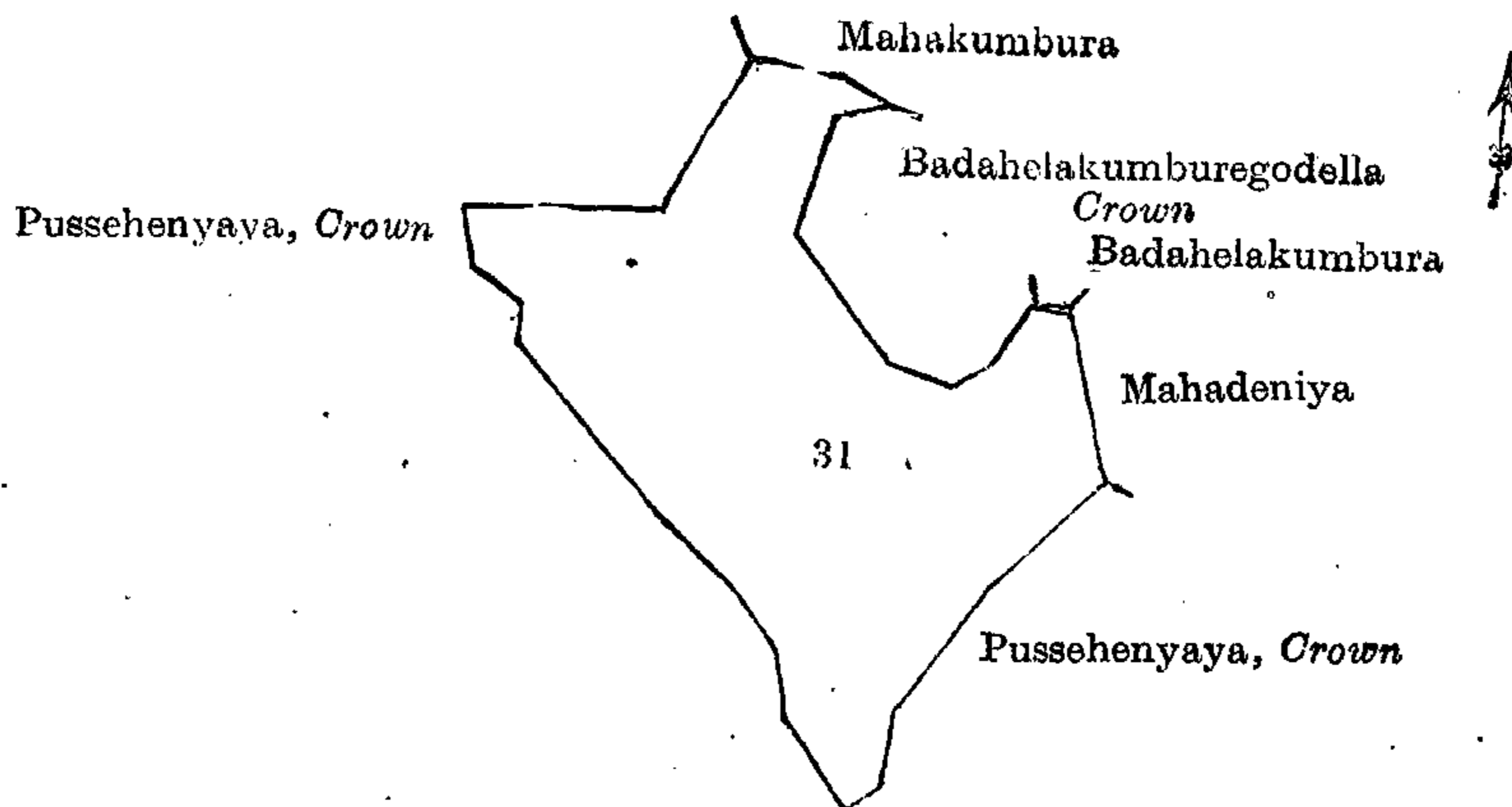
The following lots situated in the village of Maddegama, in the Hinidum pattu of the Galle District, in the Southern Province, as described in the annexed diagrams:—

I.—Preliminary plan 480.

Situation: Maddegama village in Hinidum pattu of Galle District.

Lot.	Name of Land.	Extent, A. R. P.
31	Pussahenedeniya	9 1 4

and bounded as follows: on the north by Pussehenyaya to be declared the property of the Crown under the Waste Lands Ordinances, Mahakumbura claimed by Wijetunga and others, Badahelakumburegodella to be declared the property of the Crown under the Waste Lands Ordinances, Badahelakumbura claimed by Wijetunga and others; on the east by Mahadeniya claimed by Wijetunga and others, Pussehenyaya to be declared the property of the Crown under the Waste Lands Ordinances; on the south and west by Pussehenyaya to be declared the property of the Crown under the Waste Lands Ordinances.



Surveyor-General's Office,  
Colombo, February 13, 1913.

Scale of 8 Chains to an Inch.

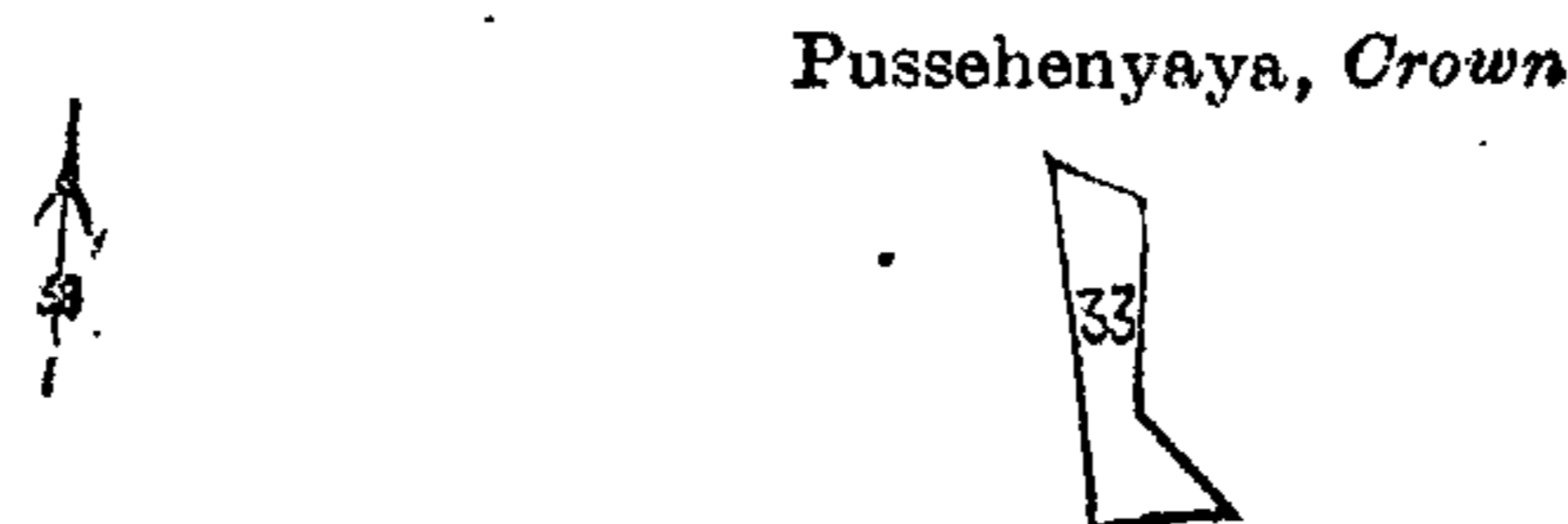
A. H. G. DAWSON,  
for Surveyor-General.

II.—Preliminary plan 480.

Situation: Maddegama village in Hinidum pattu of Galle District.

Lot.	Name of Land.	Extent, A. R. P.
33	Palpitiyawadeniya	0 1 23

and bounded as follows: on the north, east, south, and west by Pussehenyaya to be declared the property of the Crown under the Waste Lands Ordinances.



Surveyor-General's Office,  
Colombo, February 13, 1913.

Scale of 8 Chains to an Inch.

A. H. G. DAWSON,  
for Surveyor-General.

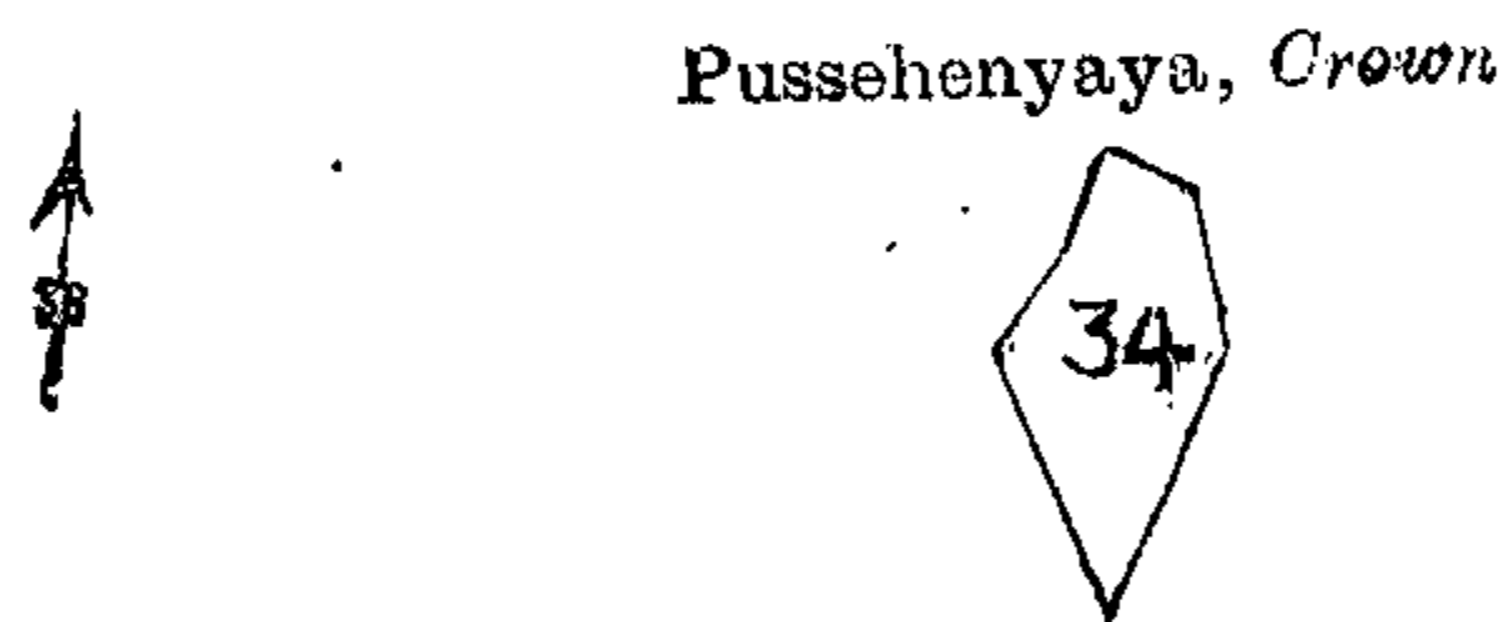


## III.—Preliminary plan 480.

Situation : Maddegama village in Hinidum pattu of Galle District.

Lot.	Name of Land.	Extent, A. R. P.
34	Palpitiyawadeniya	0 3 11

and bounded as follows : on the north, east, south, and west by Pussehenyaya to be declared the property of the Crown under the Waste Lands Ordinances.



Surveyor-General's Office,  
Colombo, February 13, 1913.

Scale of 8 Chains to an Inch.

A. H. G. DAWSON,  
for Surveyor-General.

## IV.—Preliminary plan 480.

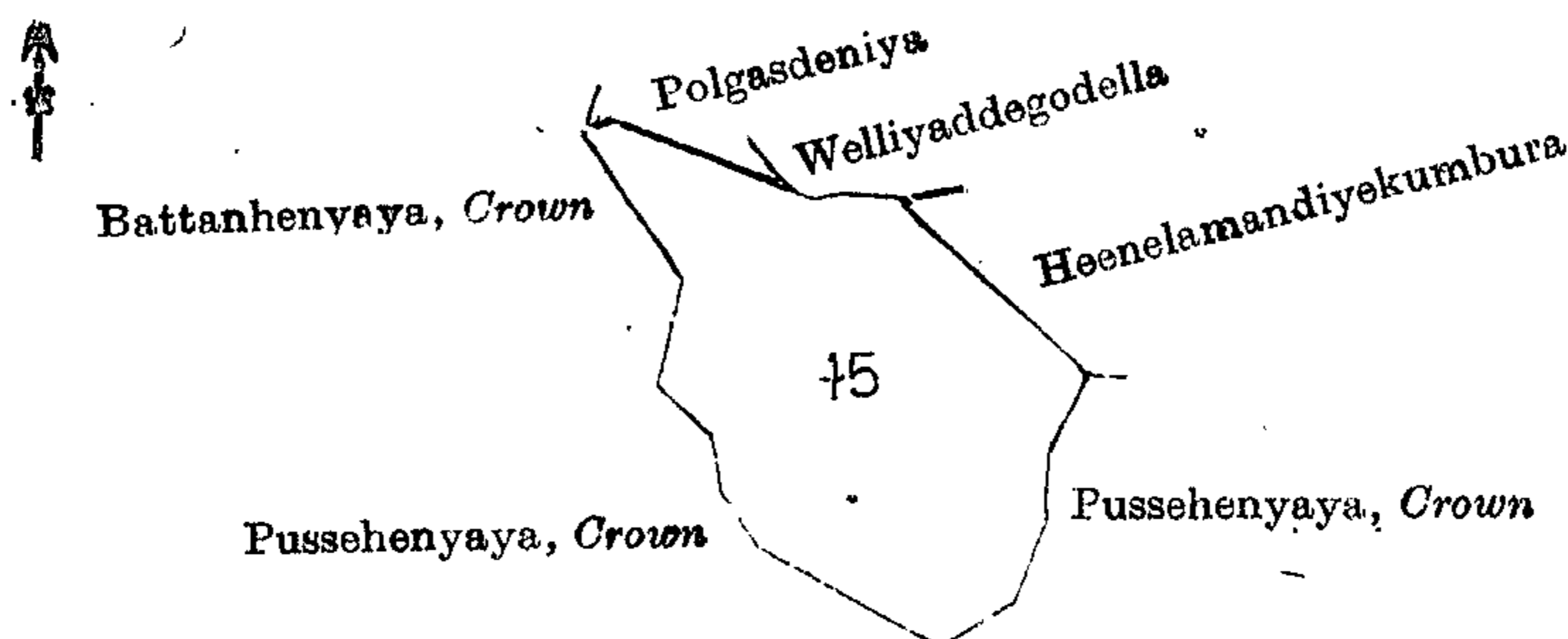
Situation : Maddegama village in Hinidum pattu of Galle District.

Lot.	Name of Land.	Extent, A. R. P.
45	Welahenadeniya	5 1 29

and bounded as follows : on the north by Polgasdeniya claimed by Wijetunga and others, Welliyaddegodella claimed by ditto ; on the east by Heenelamandiyekumbura claimed by Wijetunga and others, Pussehenyaya to be declared the property of the Crown under the Waste Lands Ordinances ; on the south by Pussehenyaya to be declared the property of the Crown under the Waste Lands Ordinances ; on the west by Pussehenyaya to be declared the property of the Crown under the Waste Lands Ordinances, Battanhenyaya to be declared the property of the Crown under the Waste Lands Ordinances.

March 14, 1913.

H. C. TOLLER,  
Special Officer.



Scale of 8 Chains to an Inch.

Surveyor-General's Office,  
Colombo, February 13, 1913.

A. H. G. DAWSON,  
for Surveyor-General.

## Galle S. O. No. 255.

Order under Section 4, Sub-section (1), of "The Waste Lands Ordinances of 1897, 1899, 1900, and 1903,"  
declaring Lands to be Crown Property.

In the matter of the lands commonly called or known as Badahelakumburegodella, Batehena, &c., situate in the village of Maddegama, in the Hinidum pattu of the Galle District, in the Southern Province, and of "The Waste Lands Ordinances of 1897, 1899, 1900, and 1903."

WHEREAS in pursuance of section 1 of the said Ordinances it was duly notified on August 11, 1911, that if no claim to the lands commonly called or known as Badahelakumburegodella, Batehena, &c., situate in the village of Maddegama, in the Hinidum pattu of the Galle District, in the Southern Province, containing in extent 8 acres 1 rood and 4 perches, and shown as lots 30, 35a, 37, 43, 44, in preliminary plan 480 and in the annexed diagram, was made to Harry Chambers Toller, Special Officer appointed under section 28 of the said Ordinances, within the period of three months from the date specified in such notice, such lands would be declared the property of the Crown, and dealt with on account of the Crown (*vide* Notice No. 4,162) :

And whereas (1) Maddegama Liyanage Adonis Jayasekera Wijetunga, (2) Delwakkada Liyanage Arnolis Appuhamy, (3) Habarakadaliyanage Garnelis de Silva Appuhamy, (4) Cornelia Suriya-arachchi Hamine made claim thereto, and whereas by an agreement dated April 20, 1912, the said claimants (1) Maddegama Liyanage Adonis Jayasekera Wijetunga, (2) Delwakkada Liyanage Arnolis Appuhamy, (3) Habarakada Liyanage Garnelis de Silva Appuhamy, and by an agreement dated April 26, 1912, the said 4th claimant Cornelia Suriya-arachchi Hamine, in consideration of the Settlement Officer settling as private property otherwise than under the Waste Lands Ordinances, lots 7, 13, 15, 19b, 28, 29, 38, 39, 41, 42, 46, 49, 50, 51, 77, 84g, 84h, 84i, 84k, 84l, 84o, 84p, 84t, 68, and certain parts of lot 84, containing in extent 75 acres, more or less, and 73 acres and 36 perches, more or less, respectively, in block survey preliminary plan 480 Maddegama, withdrew their claims to the above-mentioned lots, namely, lots 30, 35a, 37, 43, and 44, I, Harry Chambers Toller, Special Officer appointed under section 28 of the said Ordinances, under and by virtue of the powers vested in me in that behalf by section 4 of the said Ordinances, do hereby on March 14, 1913, order and declare under section 4, sub-section (1), of the said Ordinances, that the said lands, as more fully described herein below, are the property of the Crown.



*Description of the Lands referred to.*

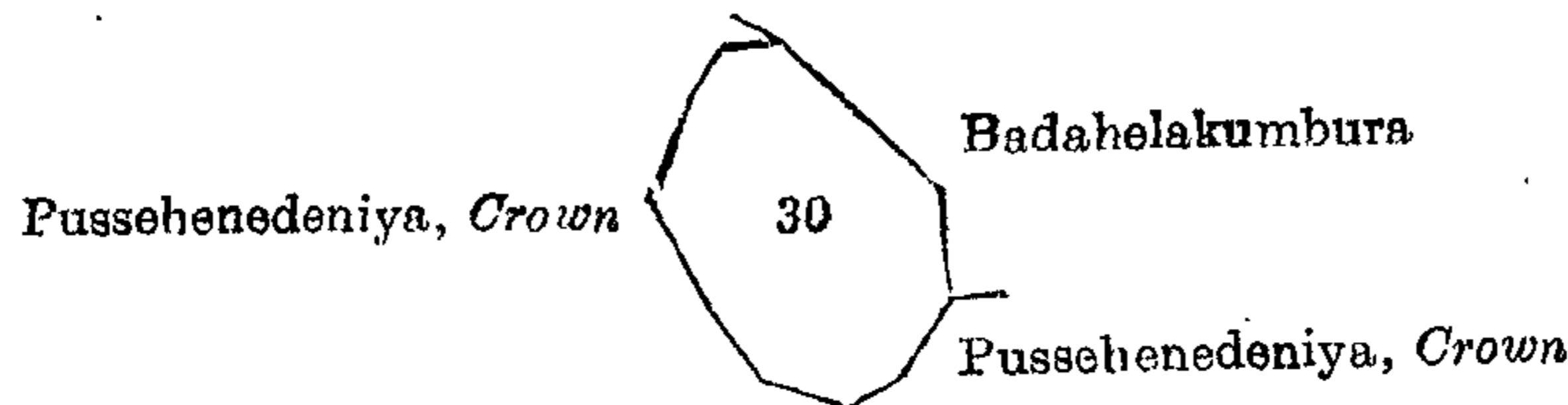
The following lots situated in the village of Maddegama, in the Hinidum pattu of the Galle District, in the Southern Province, as described in the annexed diagram :—

I.—Preliminary plan 480.

Situation : Maddegama village in Hinidum pattu of Galle District.

Lot.	Name of Land.	Extent, A. R. P.
30	Badahelakumburegodella	1 3 38

and bounded as follows : on the north by Pussehenedeniya to be declared the property of the Crown under the Waste Lands Ordinances, Badahelakumbura claimed by Wijetunga and others ; on the east by Badahelakumbura claimed by Wijetunga and others, Pussehenedeniya to be declared the property of the Crown under the Waste Lands Ordinances ; on the south by Pussehenedeniya to be declared the property of the Crown under the Waste Lands Ordinances ; on the west by Pussehenedeniya to be declared the property of the Crown under the Waste Lands Ordinances.



Surveyor-General's Office,  
Colombo, February 13, 1913.

Scale of 8 Chains to an Inch.

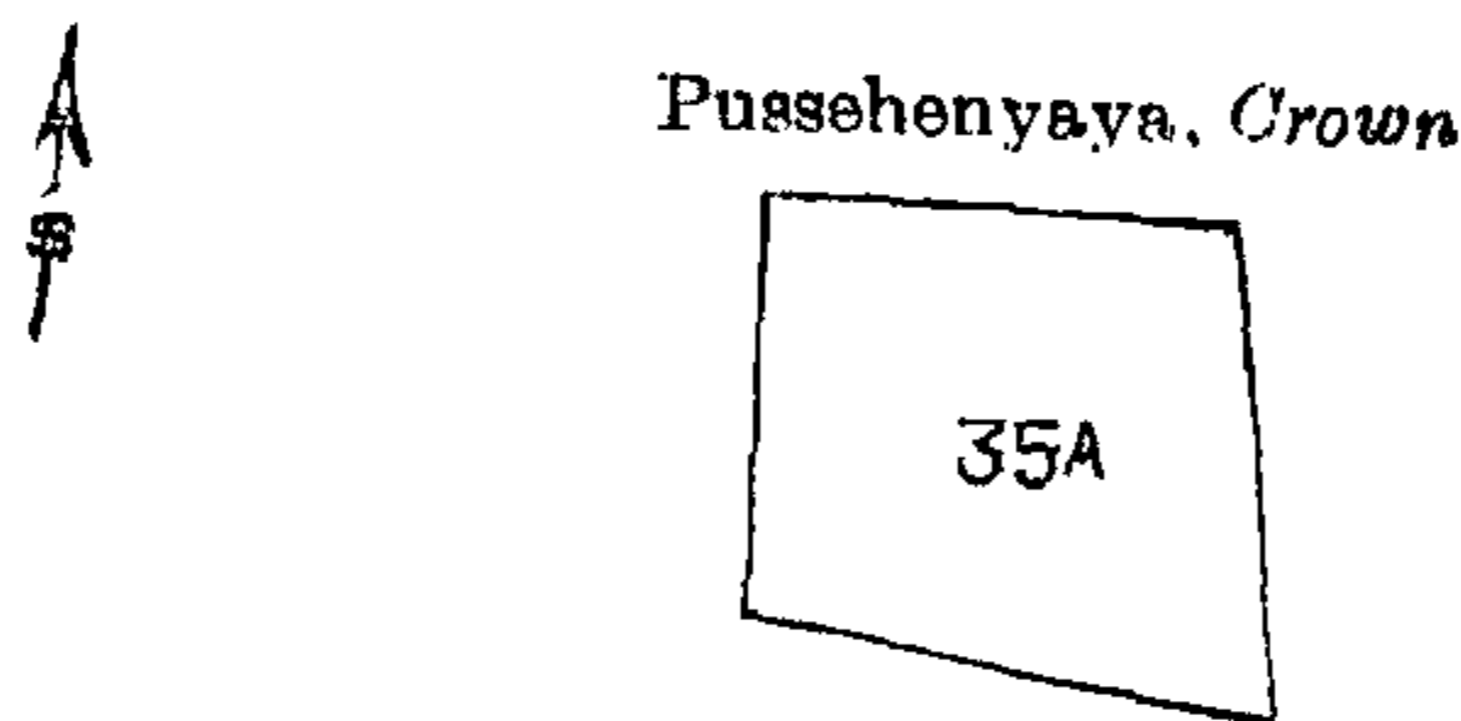
A. H. G. DAWSON,  
for Surveyor-General.

II.—Preliminary plan 480.

Situation : Maddegama village in Hinidum pattu of Galle District.

Lot.	Name of Land.	Extent, A. R. P.
35a	Batehena	2 3 0

and bounded as follows : on the north, east, south, and west by Pussehennyaya to be declared the property of the Crown under the Waste Lands Ordinances.



Surveyor-General's Office,  
Colombo, February 13, 1913.

Scale of 8 Chains to an Inch.

A. H. G. DAWSON,  
for Surveyor-General.

III.—Preliminary plan 480.

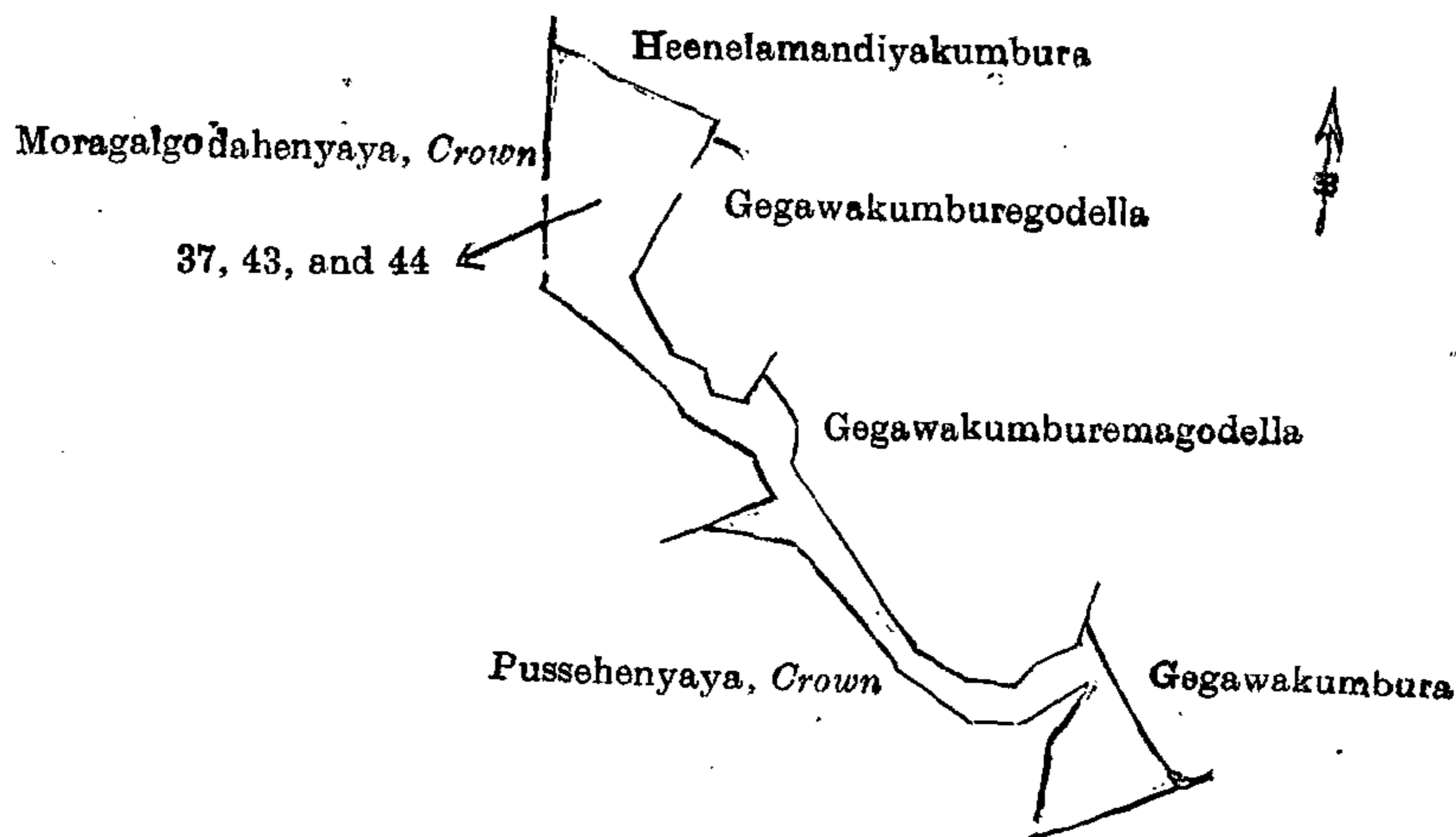
Situation : Maddegama village in Hinidum pattu of Galle District,

Lot.	Name of Land.	Extent, A. R. P.
37	Gegawadeniya	1 1 22
43	Gegawakumburaokanda	0 2 38
44	Kiriellagawadeniya..	1 1 26
		3 2 6

and bounded as follows : on the north by Heenelamandiyakumbura claimed by Wijetunga and others ; on the east by Gegawakumburegodella claimed by Wijetunga, and Gegawakumburemagodella claimed by Maddegamaliyanage Don Andris and others, Gegawakumbura claimed by Wijetunga and others ; on the south by Pussehennyaya to be declared the property of the Crown under the Waste Lands Ordinances ; on the west by Pussehennyaya to be declared the property of the Crown under the Waste Lands Ordinances, Moragalgodahenyaya to be declared the property of the Crown under the Waste Lands Ordinances.

March 14, 1913.

H. C. TOLLER,  
Special Officer.



Surveyor-General's Office,  
Colombo, February 13, 1913.

Scale of 8 Chains to an Inch.

A. H. G. DAWSON,  
for Surveyor-General.

**Hambantota S. O. No. 935.**

**Order under Section 4, Sub-section (1), of "The Waste Lands Ordinances of 1897, 1899, 1900, and 1903," admitting Land to be Private Property.**

In the matter of the lands commonly called or known as Yakdessagodahena, Medakoratuwawatta, situate in the village of Hediwatta, in the West Giruwa pattu of the Hambantota District, in the Southern Province, and of "The Waste Lands Ordinances of 1897, 1899, 1900, and 1903."

WHEREAS in pursuance of section 1 of the said Ordinances it was duly notified on March 27, 1908, that if no claim to the lands commonly called or known as Yakdessagodahena, Medakoratuwawatta, situate in the village of Hediwatta, in the West Giruwa pattu of the Hambantota District, in the Southern Province, containing in extent 2 acres and 5 perches, and shown as lots 1e, 2h in block survey preliminary plan 209 and in the annexed diagram, was made to Walter Ernest Wait, Special Officer appointed under section 28 of the said Ordinances, within the period of three months from the date specified in such notice, such lands would be declared the property of Crown, and dealt with on account of the Crown (*vide* Notice No. 3,002):

And whereas Don Theedeas Wijegooneratna Samaranayaka made claim thereto, and we, Walter Ernest Wait, Howard Orme Fox, and Charles Valentine Brayne, Special Officers appointed under section 28 of the said Ordinances, made due inquiry into such claim, I, Walter Ernest Wait, Special Officer, with the consent of His Excellency the Governor, do hereby admit the claim of the said claimant to the said lands, as more fully described herein below, under section 4, sub-section (1), of the said Ordinances.

*Description of the Lands referred to.*

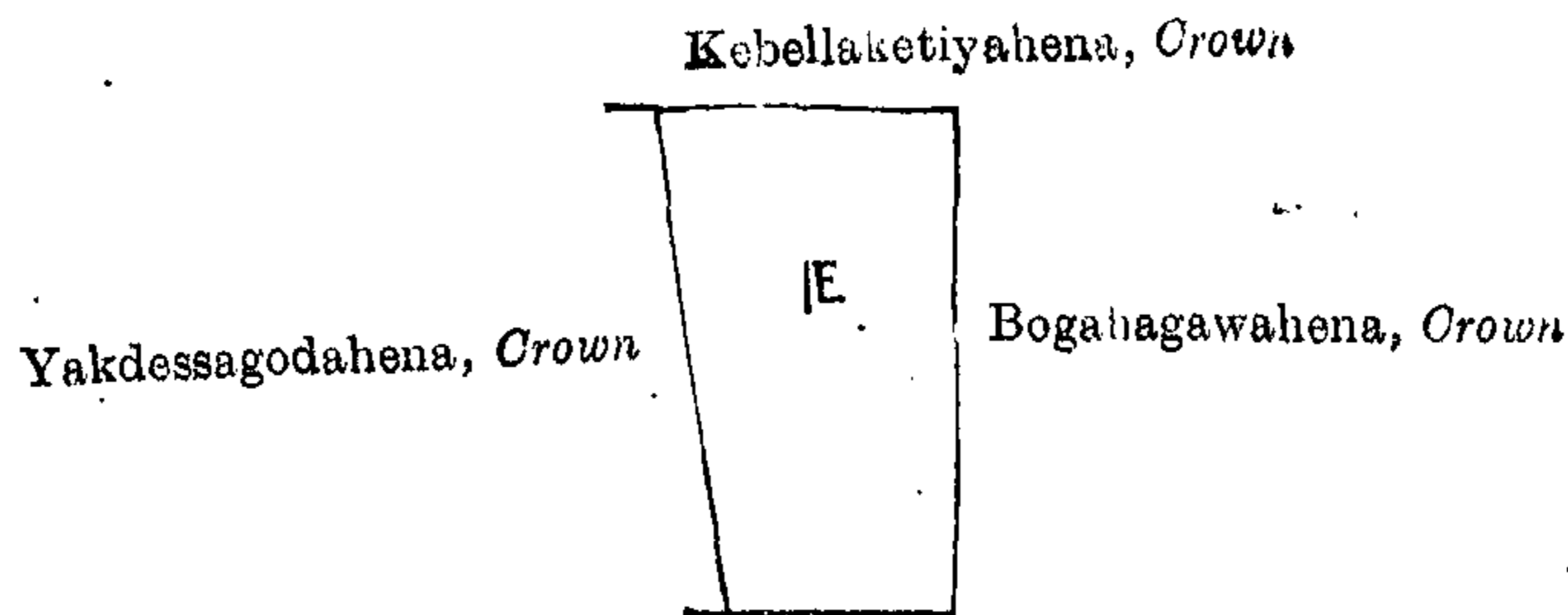
The following lots situated in the village of Hediwatta, in the West Giruwa pattu of the Hambantota District, in the Southern Province, as described in the annexed diagram:—

I.—Preliminary plan 209.

Situation: Hediwatta village in West Giruwa pattu of Hambantota District.

Lot.	Name of Land.	Extent, A. R. P.
1e	Yakdessagodahena..	1 0 0

and bounded as follows: on the north by Kebellaketiyahena to be declared the property of the Crown under the Waste Lands Ordinances; on the east and south by Bogahagawahena to be declared the property of the Crown under the Waste Lands Ordinances; on the west by Yakdessagodahena to be declared the property of the Crown under the Waste Lands Ordinances.



Surveyor-General's Office,  
Colombo, March 12, 1913.

Scale of 4 Chains to an Inch.

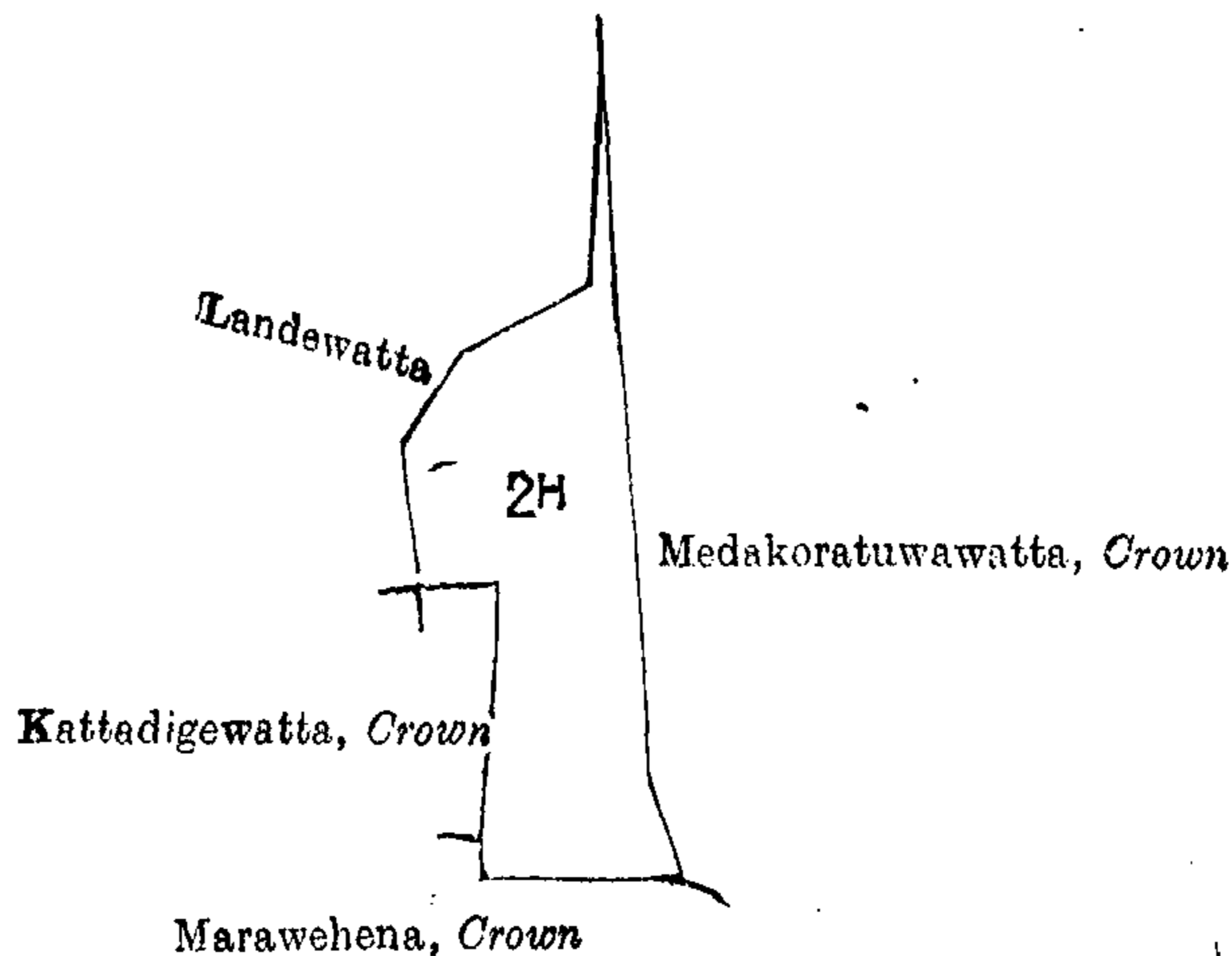
A. H. G. DAWSON,  
for Surveyor-General.

II.—Preliminary plan 209.

Situation: Hediwatta village of West Giruwa pattu of Hambantota District.

Lot.	Name of Land.	Extent, A. R. P.
2h	Medakoratuwawatta	1 0 5

and bounded as follows: on the north by Landewatta claimed by Weeramalage Babun Appu and others; on the east by Medakoratuwawatta to be declared the property of the Crown under the Waste Lands Ordinances; on the south by Marawehena to be declared the property of the Crown under the Waste Lands Ordinances; on the west by Kattadigewatta to be declared the property of the Crown under the Waste Lands Ordinances, Landewatta claimed by Weeramalage Babun Appu and others.



Surveyor-General's Office,  
Colombo, March 12, 1913.

Scale of 4 Chains to an Inch.

A. H. G. DAWSON,  
for Surveyor-General.

April 11, 1913.

W. E. WAIT,  
Special Officer.



**Kurunegala S. O. No. 603.****Order under Section 4, Sub-section (1), of "The Waste Lands Ordinances of 1897, 1899, 1900, and 1903."**

In the matter of the land commonly called or known as Kadurugahamulayayahena (exclusive of all mining rights), situate in the village of Madahapola, in the Ihala Otota korale of the Hiriyala hatpattu of the Kurunegala District, in the North-Western Province, and of "The Waste Lands Ordinances of 1897, 1899, 1900, and 1903."

WHEREAS in pursuance of section 1 of the said Ordinances it was duly declared and notified on January 6, 1911, that if no claim to the land commonly called or known as Kadurugahamulayayahena (exclusive of all mining rights), situate in the village of Madahapola, in the Ihala Otota korale of the Hiriyala hatpattu of the Kurunegala District, in the North-Western Province, containing in extent 17 acres 3 roods and 25 perches, and shown as lot 1b<sup>k</sup> in preliminary plan 409 and in the annexed diagram, was made to John Murray Davies, Special Officer appointed under section 28 of the said Ordinances, within the period of three months from the date specified in the said notice, such land would be declared the property of the Crown, and dealt with on account of the Crown (*vide* Notice No. 3,953):

And whereas Vidanelage Johannes de Mel made claim thereto, and I, John Murray Davies, Special Officer appointed under section 28 of the said Ordinances, made due inquiry into such claim, and whereas the said claimant and I, with the consent of His Excellency the Governor, came to an agreement in writing dated May 27, 1911, concerning the said land, under section 4, sub-section (1), of the said Ordinances, whereby it was agreed that the said claimant should be declared the purchaser of the said land, exclusive of all mining rights, upon payment to the Settlement Officer, of a sum of Rupees Two hundred and ninety-six (Rs. 296) only, as the purchase amount of the said land, and whereas the said amount has been duly paid by the said claimant, he is hereby, in pursuance of the agreement afore-mentioned, declared to be the purchaser of the said land, as more fully described herein below.

*Description of the Land referred to.*

The following lot situated in the village of Madahapola, in the Ihala Otota korale of the Hiriyala hatpattu of the Kurunegala District, in the North-Western Province, as described in the annexed diagram:—

Preliminary plan 409.

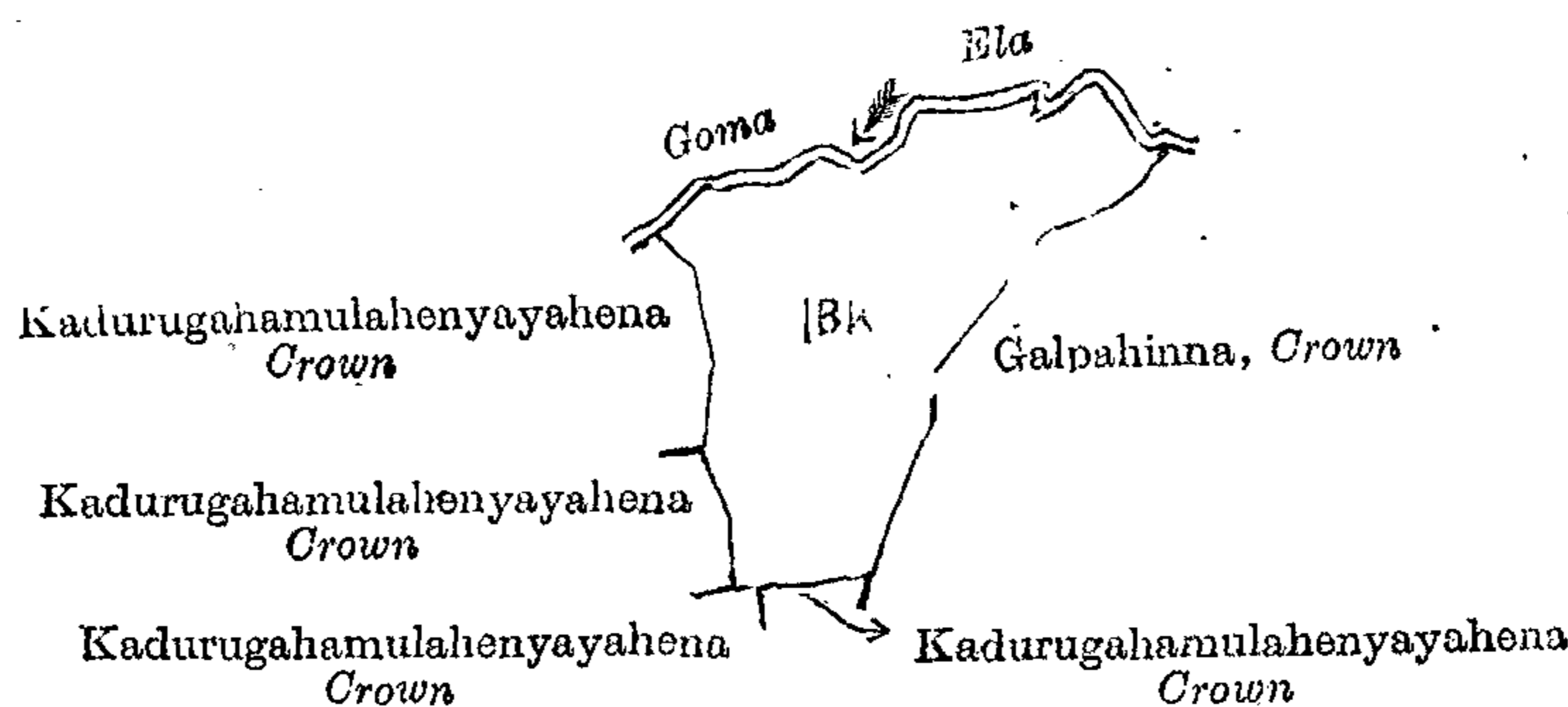
Situation: Madahapola village in Ihala Otota korale of Hiriyala hatpattu of Kurunegala District.

Lot.	Name of Land.	Extent, A. R. P.
1b <sup>k</sup>	Kadurugahamulayayahena (exclusive of all mining rights)	17 3 25

and bounded as follows: on the north by Goma-ela; on the east by Galpahinna to be declared Crown under the Waste Lands Ordinances; on the south by Kadurugahamulahenyayahena to be declared Crown under the Waste Lands Ordinances; and on the west by Kadurugahamulahenyayahena to be declared Crown under the Waste Lands Ordinances.

March 21, 1913.

J. M. DAVIES,  
Special Officer.



Scale of 16 Chains to an Inch.

Surveyor-General's Office,  
Colombo, February 10, 1913.

A. H. G. DAWSON,  
for Surveyor-General.

**Uva S. O. No. 1,497.****Order under Section 2 of "The Waste Lands Ordinances of 1897, 1899, 1900, and 1903," declaring Lands to be Crown Property.**

In the matter of the lands commonly called or known as Railway Reservation, Viharepatana, &c., situate in the village of Obadellagama, in the Mahapalata korale of the Udukinda division, in the Province of Uva, and of "The Waste Lands Ordinances of 1897, 1899, 1900, and 1903."

THE notice required by section 1 of "The Waste Lands Ordinances of 1897, 1899, 1900, and 1903," having been duly published in manner prescribed by that section in respect of the above-named lands (*vide* Notice No. 3,523), and no claim having been made to the said lands or to any interest therein within the period of three months from the date specified in the said notice, I, Walter Ernest Wait, Special Officer appointed under section 28 of the said Ordinances, under and by virtue of the powers vested in me in that behalf by section 2 of the said Ordinances, do hereby, on February 13, 1913, order and declare that the said lands, as more fully described herein below, situate in the village of Obadellagama, in the Mahapalata korale of the Udukinda division, in the Province of Uva, and shown as lots 1e, 1f, 2, 2a1, 2a2, 2b, 2c, 3, 7, 7a, 7½, 17, 25, 25a, 26, 27, 28a1, 29, 41a, 4, 12a, 42, 43, 44, 1b, 1c, 41b, 41c, and 5b in preliminary plan 119 and in the annexed diagrams, and containing in extent 167 acres 1 rood and 37 perches, are the property of the Crown.



*Description of the Lands referred to.*

The following lots situated in the village of Obadellagama, in the Mahapalata korale of the Udukinda division, in the Province of Uva, as described in the annexed diagrams:—

## I.—Preliminary plan 119.

Situation: Obadellagama village in Mahapalata korale of Udukinda division.

Lot.	Name of Land.	Extent, A. R. P.	Lot.	Name of Land.	Extent, A. R. P.
1e	Railway reservation	2 2 31.50	7½	Maragaskapolla	0 0 34
1f	Viharepatana	2 2 0.50	17	Etakehelrodulpota	0 2 9
2	Kolatennepatana (encroachment by holder of T. P. 120,354)	0 0 32	25	Kansarode	22 1 28
2a1	Kolatennepatana	0 3 7	25a	Kansarode (railway reservation)	14 3 0
2a2	Do.	0 0 5	26	Galkadapatana	0 1 25
2b	Do. (road reservation)	0 2 29	27	Galkadewattehena	1 1 24
2c	P. P. 306/J 31½	0 0 8	28a1	Reservation	0 0 25
3	Kolatenna	3 2 11	29	Galkadapatana (cooly line)	0 2 5
7	Maragaskapollawalagediya	107 0 1	41a	Kansarodepatana (road reservation)	0 3 15
7a	Galkandepatana (P. P. 241/613)	2 1 14			161 0 24

and bounded as follows: on the north by Ellatota estate encroachment belonging to the Crown, T. Ps. 120,352, 135,438, and 81,302; on the east by Himbutuwelgoda to be declared the property of the Crown under the Waste Lands Ordinances, an iron bridge, the Kiriwana-oya, Pitaheiwatta sold by the Crown, Pitaheiwatta sold to Pansalagedara Kiriwanti and two others (under the Waste Lands Ordinances), Pitaheiwatta sold to Illukwattegedara Appu and three others (under the Waste Lands Ordinances), Alawatta claimed by Ulugedara Ukku Menika and others, Alawattenaya to be declared the property of the Crown (under the Waste Lands Ordinances), Alawattepatana sold to Alawattegedara Karuna Arachchilage Kiriwanti (under the Waste Lands Ordinances), Alawattepatana to be declared the property of the Crown (under the Waste Lands Ordinances), a footpath, Diyanarawewatta claimed by Sarnelis Appu; on the south by Diyanarawewatta claimed by Sarnelis Appu, Hewainnawelawattehena sold by the Crown (T. P. 267,608), Galkandepatana sold by the Crown (T. P. 267,608), road reservation to be declared the property of the Crown (under the Waste Lands Ordinances), T. P. 173,529; on the west by the village limit of Kahagolla, T. P. 81,302, Kammalewatta (temple land), a road.

NOTE.—The following lots lying within the above boundaries are excluded from this part of the order, and their aggregate acreage of 2 acres 2 roods and 8 perches is not included in the acreage of 161 acres and 24 perches given above:—

## Preliminary plan 119.

Lot.	Name of Land.	Extent, A. R. P.
28	Galkandawattekella (T. P. 247,425)	0 3 12
28a	T. P. 140,601	1 1 14
A 2a	Kolatennewatta (T. P. 275,901)	0 1 5
A 2aa	Kolatennepatana	0 0 8
A 2a3	Kolatennewatta (T. P. 275,901)	0 0 9
		2 2 8

[For Diagram see page 981.]

## II.—Preliminary plan 119.

Situation: Obadellagama village in Mahapalata korale of Udukinda division.

Lot.	Name of Land.	Extent, A. R. P.
4	Ellatotapatana (encroachment by holder of T. P. 81,302)	0 0 8

and bounded as follows: on the north by T. P. 81,302; on the east by Himbutuwelgoda to be declared the property of the Crown (under the Waste Lands Ordinances); on the south by Himbutuwelgoda to be declared the property of the Crown (under the Waste Lands Ordinances), a footpath; on the west by T. P. 81,302.



T. P. 81,302  
Footpath  
Himbutuwelgoda, Crown

Surveyor-General's Office,  
Colombo, November 12, 1912.

Scale of 8 Chains to an Inch.

A. H. G. DAWSON,  
for Surveyor-General.

## III.—Preliminary plan 119.

Situation: Obadellagama village in Mahapalata korale of Udukinda division.

Lot.	Name of Land.	Extent, A. R. P.
12a	Nayakumbura (right of way)	0 0 17

and bounded as follows: on the north by Nayakumbura sold by the Crown, Himbutuwalgodapatana to be declared the property of the Crown (under the Waste Lands Ordinances), Nayakumbura sold by the Crown; on the east by Nayakumbura claimed by Suwaris Appu and others; on the south by Nayakumbura sold by the Crown; on the west by Himbutuwalgodapatana (right of way) to be declared the property of the Crown under the Waste Lands Ordinances.



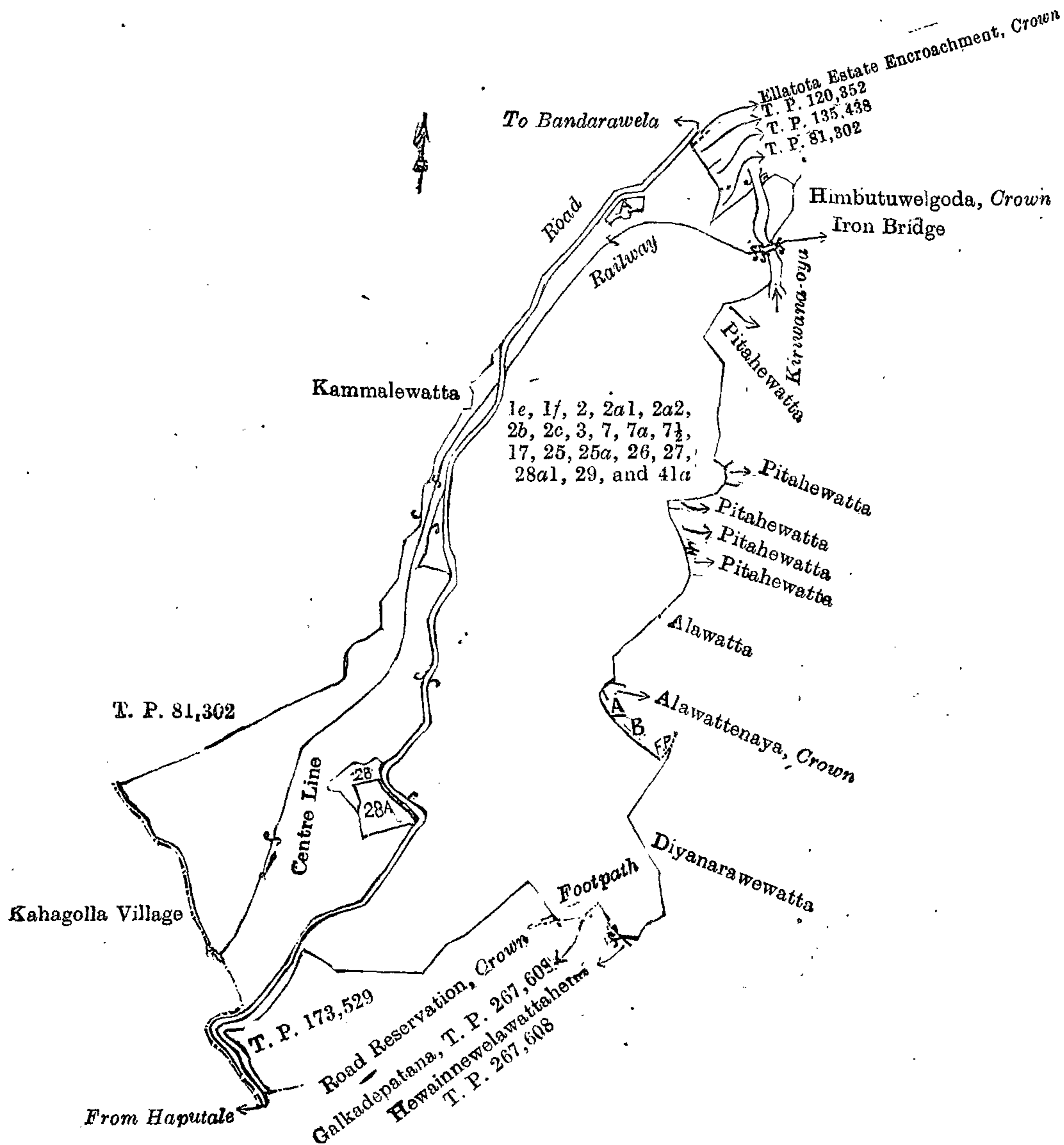
Himbutuwalgodapatana, Crown  
Nayakumbura  
Nayakumbura  
Nayakumbura  
Nayakumbura  
Himbutuwalgodapatana (Right of Way), Crown  
12A

Surveyor-General's Office,  
Colombo, November 12, 1912.

Scale of 8 Chains to an Inch.

A. H. G. DAWSON,  
for Surveyor-General.





Surveyor-General's Office,  
Colombo, November 12, 1912.

Scale of 16 Chains to an Inch.


A. H. G. DAWSON,  
for Surveyor-General.

IV.—Preliminary plan 119.

Situation : Obadellagama village in Mahapalata korale of Udukinda division.

Lot.	Name of Land.	Extent, A. R. P.
42	Waralandehena (encroachment by holder of T. P. 159,082)	0 0 20

and bounded as follows : on the north by Himbutuwelgoda to be declared the property of the Crown (under the Waste Lands Ordinances) ; on the east by T. P. 159,084 ; on the south by the Dikarawakandura ; on the west by T. P. 159,082.



Surveyor-General's Office,  
Colombo, November 12, 1912.

Scale of 8 Chains to an Inch.


A. H. G. DAWSON,  
for Surveyor-General.

V.—Preliminary plan 119.

Situation : Obadellagama village in Mahapalata korale of Udukinda division.

Lot.	Name of Land.	Extent, A. R. P.
43	Waralandepatana	0 1 17

and bounded as follows : on the north by T. P. 190,654 ; on the east by T. P. 159,086 ; on the south by the Dikarawakandura ; on the west by Himbutuwelgoda to be declared the property of the Crown (under the Waste Lands Ordinances).



Surveyor-General's Office,  
Colombo, November 12, 1912.

Scale of 8 Chains to an Inch.

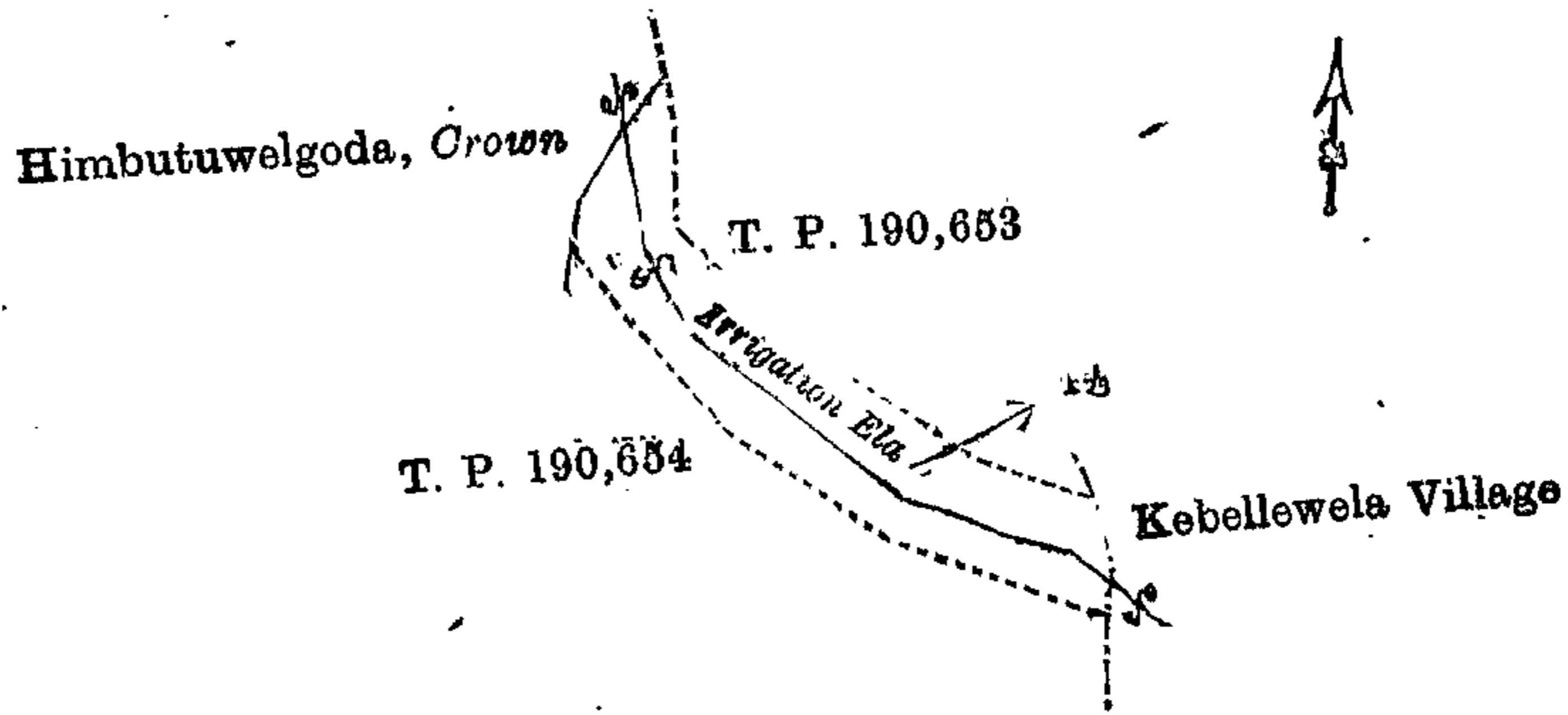
A. H. G. DAWSON,  
for Surveyor-General.

VI.—Preliminary plan 119.

Situation: Obadellagama village in Mahapalata korale of Udukinda division.

Lot.	Name of Land.	Extent, A. R. P.
44	Waralandepatana (reservation)	2 2 36

and bounded as follows: on the north by T. P. 190,653; on the east by the village limit of Kebellewela; on the south by T. P. 190,654; on the west by Himbutuwelgoda to be declared the property of the Crown (under the Waste Lands Ordinances).



Surveyor-General's Office,  
Colombo, November 12, 1912.

Scale of 8 Chains to an Inch.

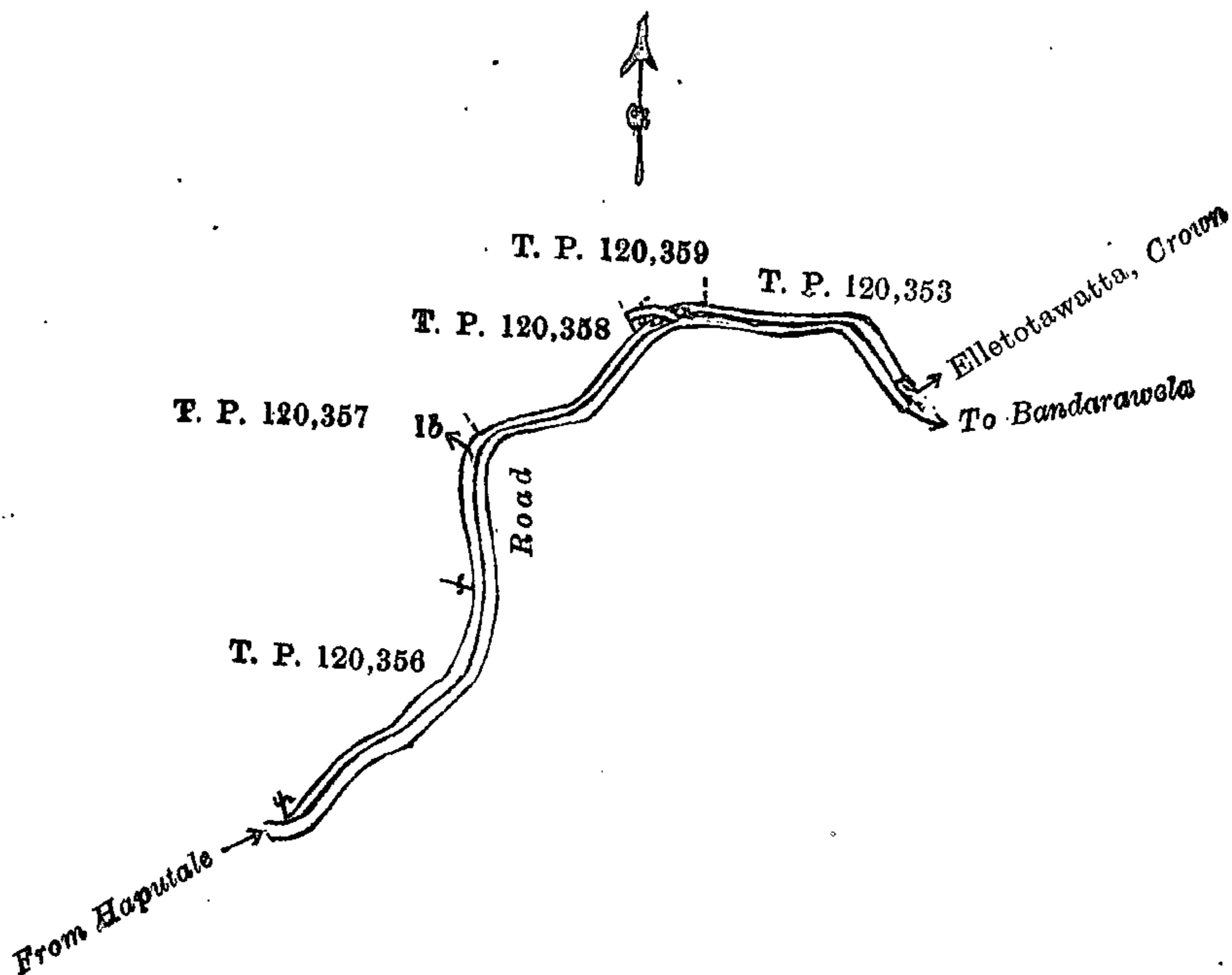
A. H. G. DAWSON,  
for Surveyor-General.

VII.—Preliminary plan 119.

Situation: Obadellagama village in Mahapalata korale of Udukinda division.

Lot.	Name of Land.	Extent, A. R. P.
1b	Road reservation	0 3 10

and bounded as follows: on the north by T. Ps. 120,358, 120,359, and 120,353; on the east by T. P. 120,353, Elletotawatta claimed by the Crown; on the south by the road from Bandarawela to Haputale; on the west by T. Ps. 120,356 and 120,357.



Surveyor-General's Office,  
Colombo, June 4, 1909.

Scale of 8 Chains to an Inch.

J. B. M. RIDOUT,  
for Surveyor-General.

VIII.—Preliminary plan 119.

Situation: Obadellagama village in Mahapalata korale of Udukinda division.

Lot.	Name of Land.	Extent, A. R. P.
1c	Edikadawelapatana	0 1 0

and bounded as follows: on the north by the village limit of Kahattewela, the Kahattewela-oya; on the east, south, and west by T. P. 81,302.





Surveyor-General's Office,  
Colombo, June 4, 1909.

Scale of 8 Chains to an Inch.

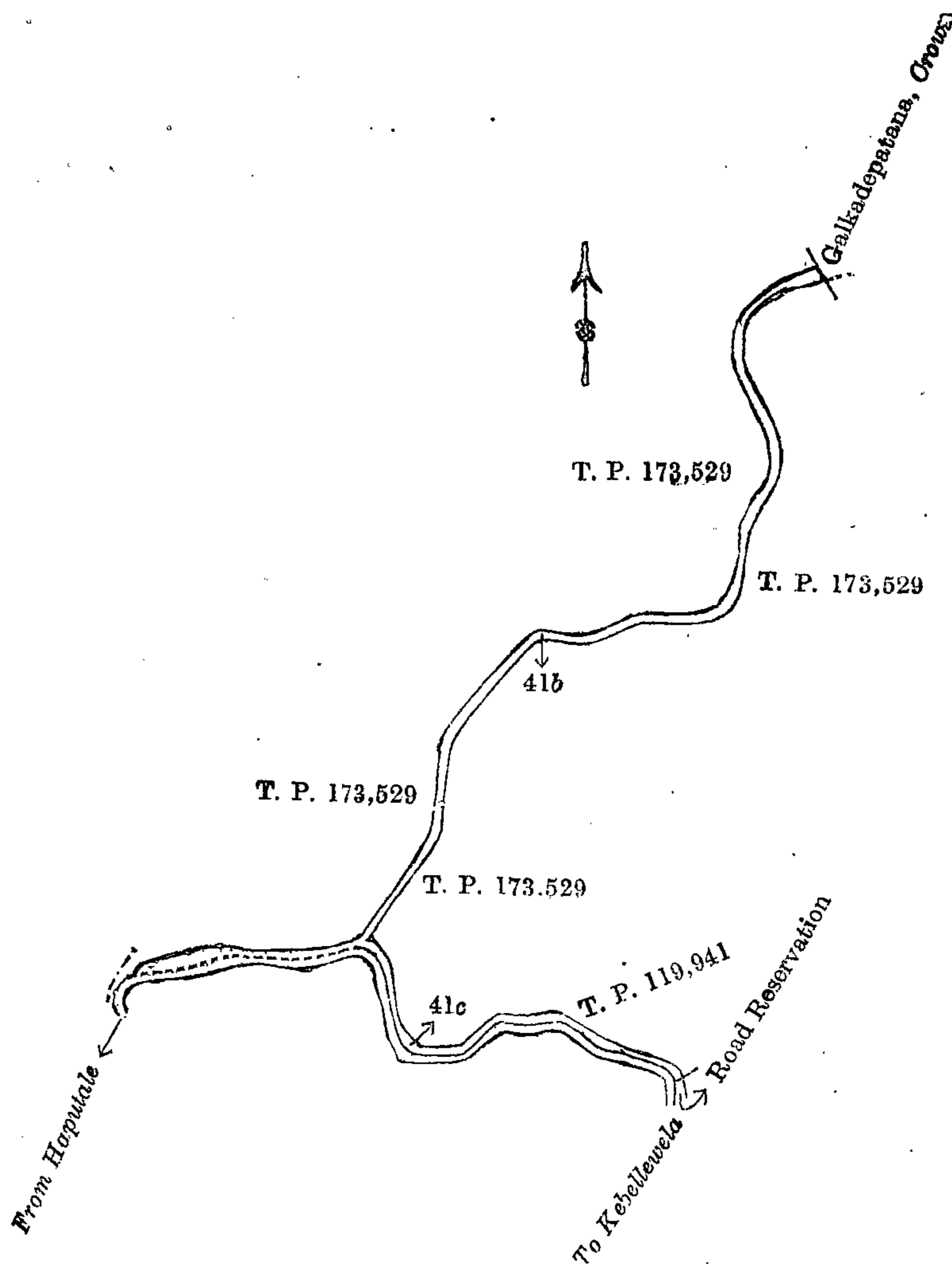
J. B. M. RIDOUT,  
for Surveyor-General.

IX.—Preliminary plan 119.

Situation: Obadellagama village in Mahapalata korale of Udukinda division.

Lot.	Name of Land.	Extent, A. R. P.
41b	Road reservation	0 2 28
41c	Do.	0 2 25
		1 1 13

and bounded as follows: on the north by T. P. 173,529, Galkadapatana sold by the Crown; on the east by T. Ps. 173,529 and 119,941; on the south by the road reservation sold by the Crown, the road from Kebellawela to Haputale; on the west by T. P. 173,529.



Surveyor-General's Office,  
Colombo, June 4, 1909.

Scale of 8 Chains to an Inch.

J. B. M. RIDOUT,  
for Surveyor-General.

X.—Preliminary plan 119.

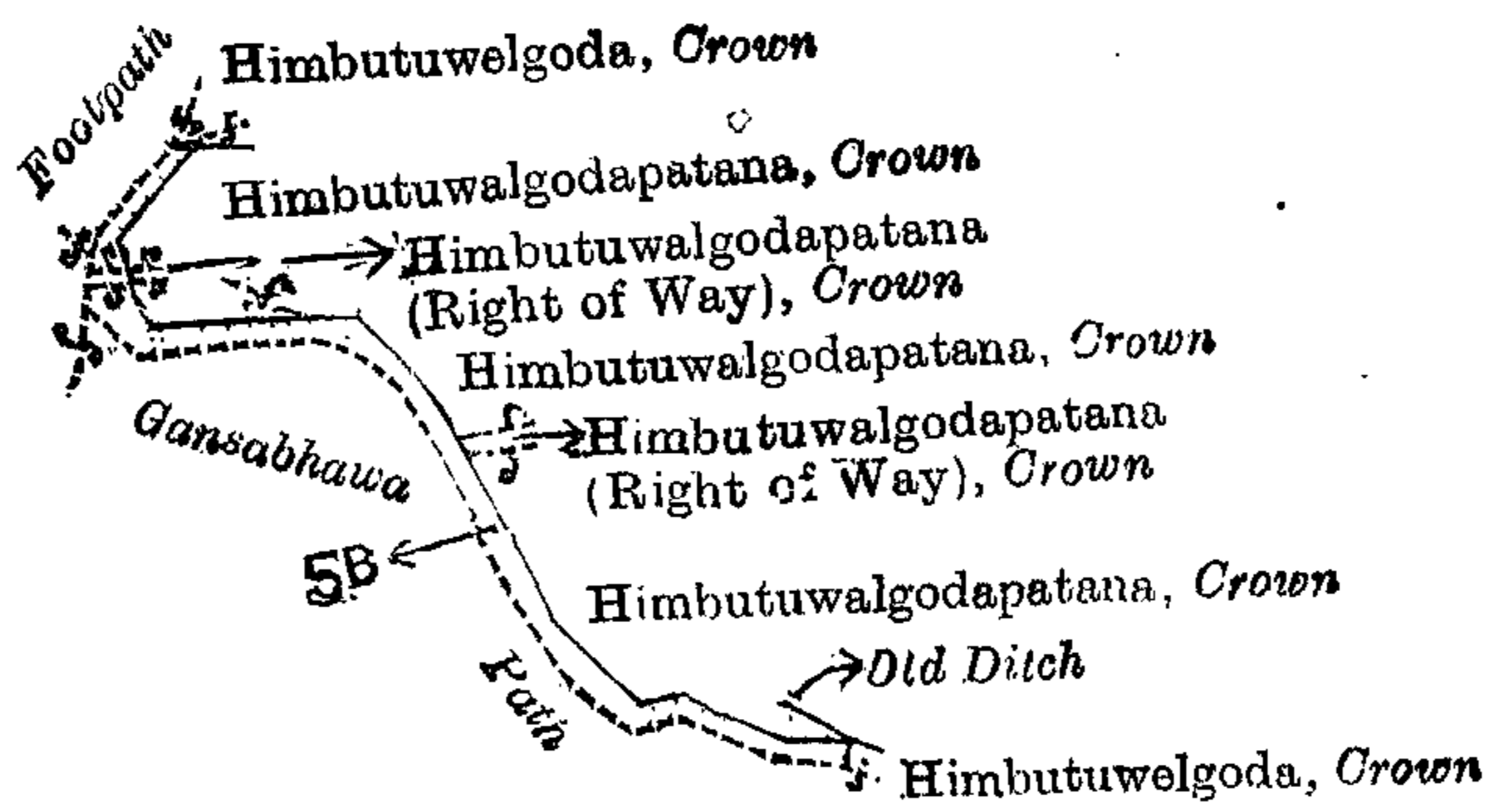
Situation: Obadellagama village in Mahapalata korale of Udukinda division.

Lot.	Name of Land.	Extent, A. R. P.
5b	Peellebeddepatana alias Kolawattepatana (reservation for Gansabhawa path)	0 2 12

and bounded as follows: on the north by Himbutuwelgoda to be declared the property of the Crown (under the Waste Lands Ordinances), Himbutuwalgodapatana belonging to Crown, Himbutuwalgodapatana (right of way) to be declared the property of the Crown (under the Waste Lands Ordinances); on the east by Himbutuwalgodapatana belonging to Crown, Himbutuwalgodapatana (right of way) to be declared the property of the Crown (under the Waste Lands Ordinances), Himbutuwalgodapatana belonging to Crown, an old ditch; on the south by Himbutuwelgoda to be declared the property of the Crown (under the Waste Lands Ordinances); on the west by a Gansabhawa path.

February 13, 1913.

W. E. WAIT,  
Special Officer.



Surveyor-General's Office,  
Colombo, November 12, 1912.

Scale of 8 Chains to an Inch.

A. H. G. DAWSON,  
for Surveyor-General.

**Ratnapura S. O. No. 96.**

**Order under Section 2 of "The Waste Lands Ordinances of 1897, 1899, 1900, and 1903,"  
declaring Lands to be Crown Property.**

In the matter of the lands commonly called or known as Polgaswattehene-atura, Kitulahene-atura, situate in the village of Manana, in the Atakalan korale of the Ratnapura District, in the Province of Sabaragamuwa, and of "The Waste Lands Ordinances of 1897, 1899, 1900, and 1903."

THE notice required by section 1 of "The Waste Lands Ordinances of 1897, 1899, 1900, and 1903," having been duly published in manner prescribed by that section in respect of the above-named lands (*vide* Notice No. 4,382), and no claim having been made to the said lands or to any interest therein within the period of three months from the date specified in the said notice, I, Howard Orme Fox, Special Officer appointed under section 28 of the said Ordinances, under and by virtue of the powers vested in me in that behalf by section 2 of the said Ordinances, do hereby, on May 30, 1913, order and declare that the said lands, as more fully described herein below, situate in the village of Manana, in the Atakalan korale of the Ratnapura District, in the Province of Sabaragamuwa, and shown as lots 8 and 12 in preliminary plan 28 and in the annexed diagrams, and containing in extent 19 acres 1 rood and 7 perches, are the property of the Crown.

*Description of the Lands referred to.*

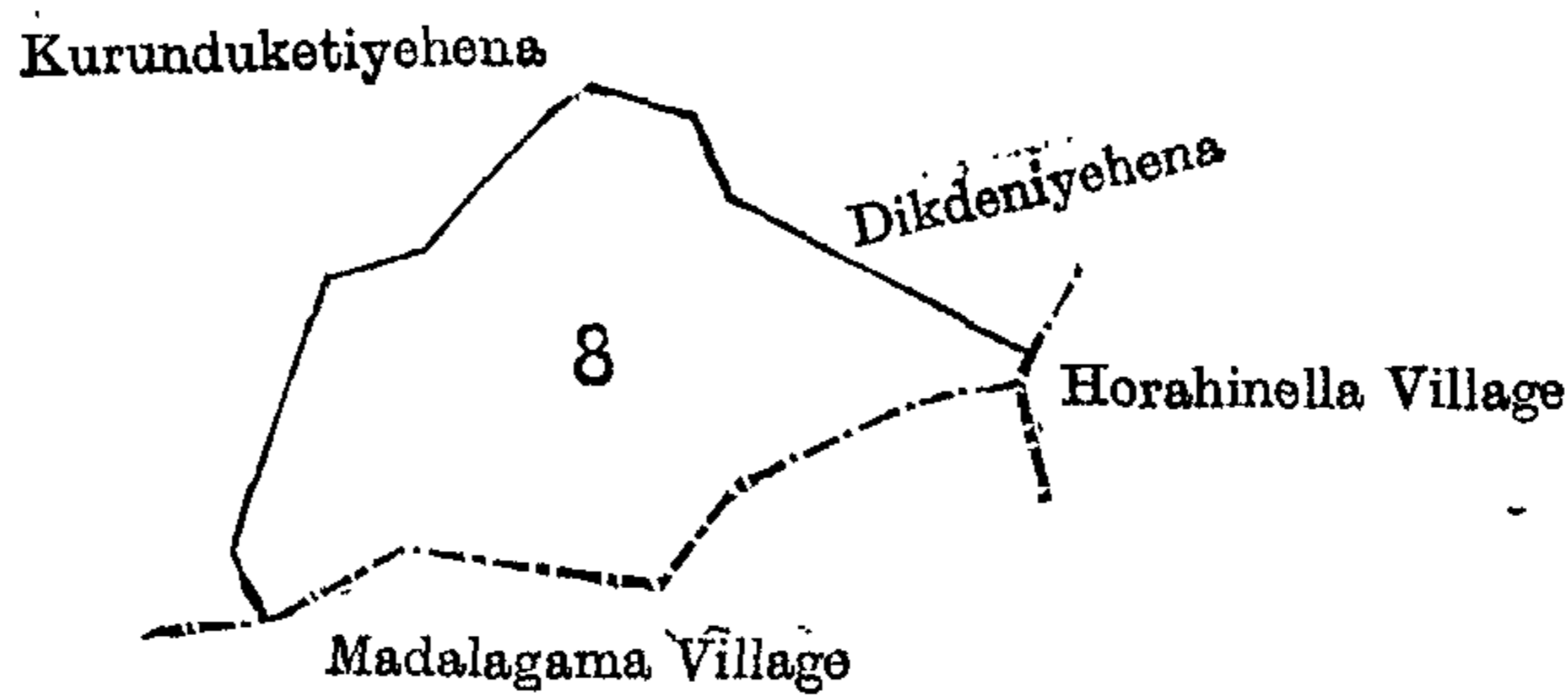
The following lots situated in the village of Manana, in the Atakalan korale of the Ratnapura District, in the Province of Sabaragamuwa, as described in the annexed diagrams:—

I.—Preliminary plan 28.

Situation: Manana village in Atakalan korale of Ratnapura District.

Lot.	Name of Land.	Extent, A. R. P.
8	Polgaswattehene-atura	5 0 32

and bounded as follows: on the north by Dikdeniyehena sold to Mr. P. D. G. Clark of Nivitigala under the Waste Lands Ordinances; on the east by the village limit of Horahinella, the village limit of Madalagama; on the south by the village limit of Madalagama; on the west by Kurunduketiyehehena sold to Mr. P. D. G. Clark of Nivitigala under the Waste Lands Ordinances.



Surveyor-General's Office,  
Colombo, May 28, 1913.

Scale of 8 Chains to an Inch.

A. J. WICKWAR,  
for Surveyor-General.

II.—Preliminary plan 28.

Situation: Manana village in Atakalan korale of Ratnapura District.

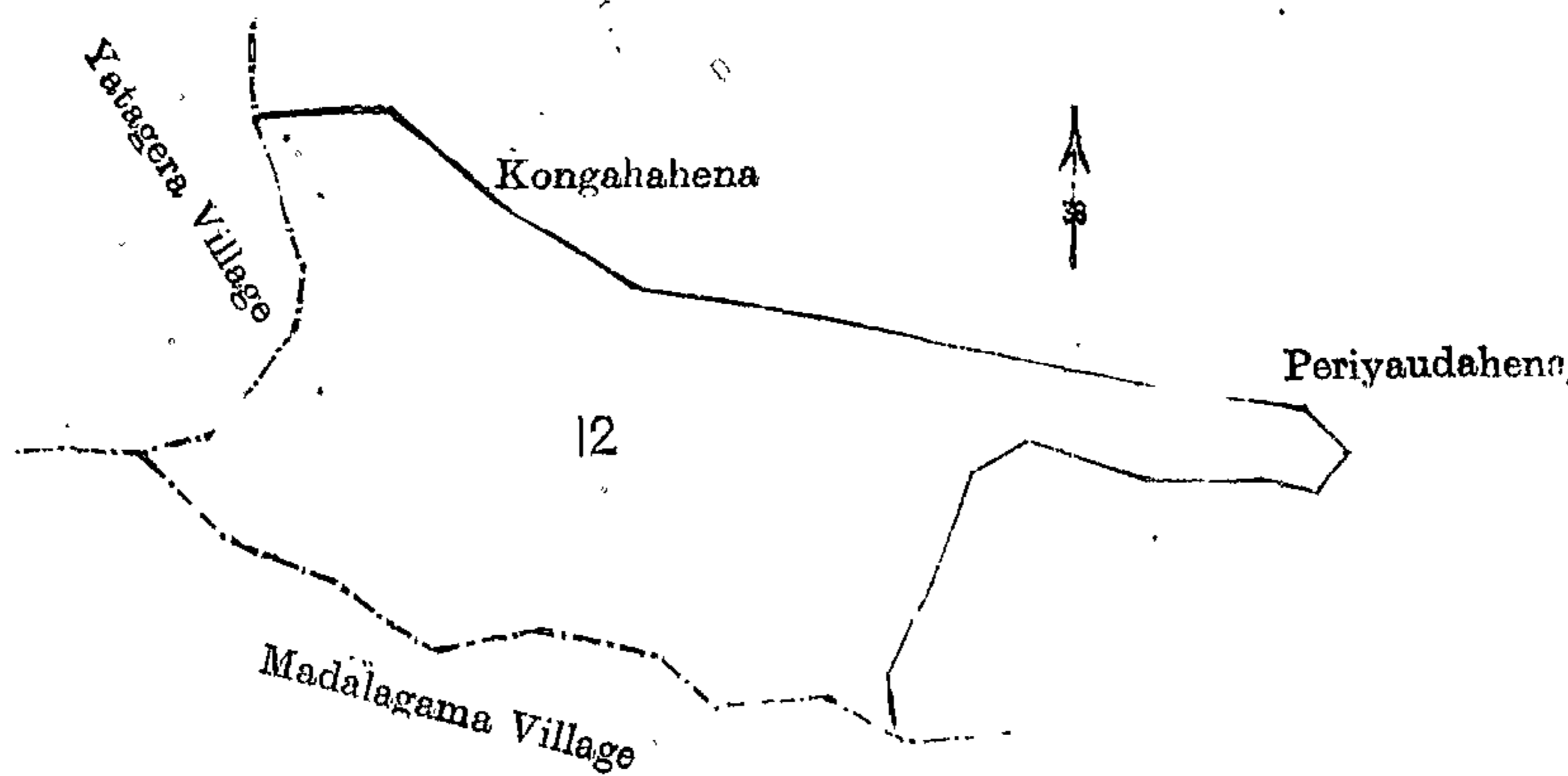
Lot.	Name of Land.	Extent, A. R. P.
12	Kitulahene-atura	14 0 15

and bounded as follows: on the north by Kongahahena sold to Mr. P. D. G. Clark of Nivitigala under the Waste Lands Ordinances, Periyaudahena sold to Mr. P. D. G. Clark of Nivitigala under the Waste Lands Ordinances; on the east by Periyaudahena sold to Mr. P. D. G. Clark of Nivitigala under the Waste Lands Ordinances; on the south by the village limit of Madalagama; on the west by the village limit of Yatagare.

May 30, 1913.

H. O. Fox,  
Special Officer.





Surveyor-General's Office,  
Colombo, May 28, 1913.

Scale of 8 Chains to an Inch.

A. J. WICKWAR,  
for Surveyor-General.

**Order under Section 2 of "The Waste Lands Ordinances of 1897, 1899, 1900, and 1903,"  
declaring Land to be Crown Property.**

In the matter of the land commonly called or known as Kapuketiya, situate in the village of Koskanuwa, in the Dambawinipalata korale of the Udukinda division, in the Badulla District, in the Province of Uva, and of "The Waste Lands Ordinances of 1897, 1899, 1900, and 1903."

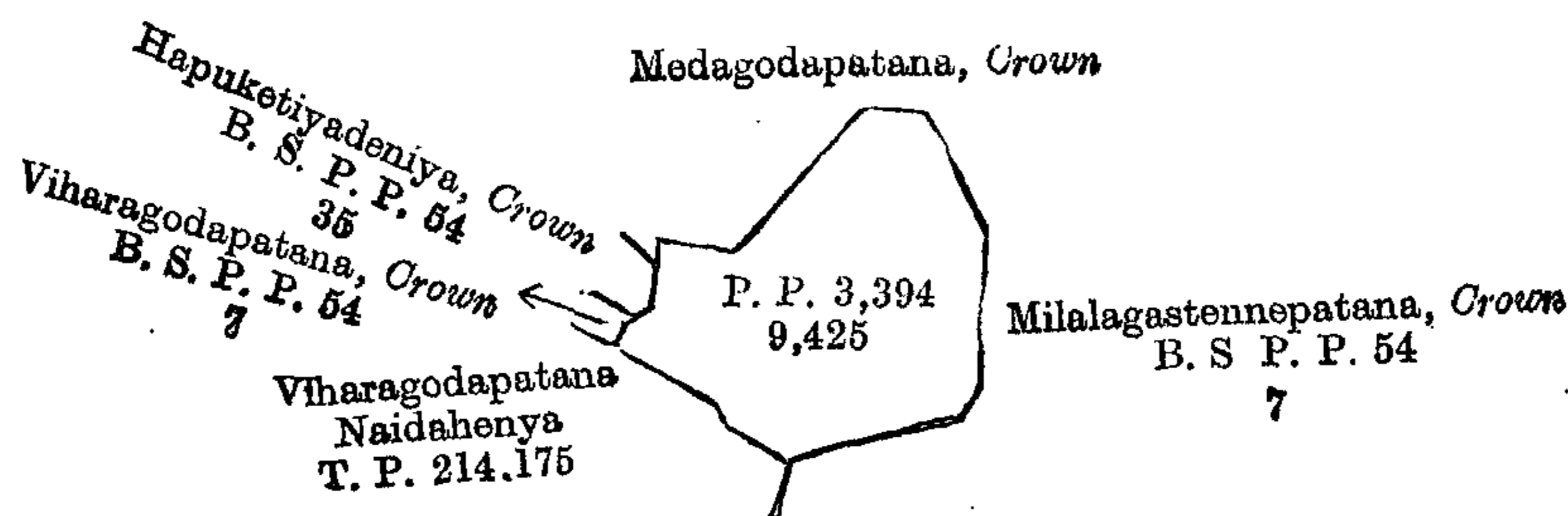
THE notice required by section 1 of "The Waste Lands Ordinances, 1897, 1899, 1900, and 1903," having been duly published in manner prescribed by that section in respect of the above-named land (*vide* Notice No. 4,722), and no claim having been made to the said land or to any interest therein within the period of three months from the date specified in the said notice, I, Francis Jagoe Smith, Government Agent of the Province of Uva, under and by virtue of the powers vested in me in that behalf by section 2 of the said Ordinances, do hereby, on May 1, 1913, order and declare that the said land, as more fully described herein below, situate in the village of Koskanuwa, in the Dambawinipalata korale of the Udukinda division, in Badulla District, in the Province of Uva, and shown as lot 9,425 in preliminary plan 3,394 and in the annexed diagram, and containing in extent 3 acres 2 roods and 11 perches, is the property of the Crown.

*Description of the Land referred to.*

The land commonly called or known as Kapuketiya, situate in the village of Koskanuwa, in the Dambawinipalata korale of the Udukinda division, in the Badulla District, in the Province of Uva, containing in extent 3 acres 2 roods and 11 perches, and shown as lot 9,425 in preliminary plan 3,394, and in the annexed certified diagram therefrom, and bounded as follows: on the north by Medagodapatana belonging to the Crown; on the east by Medagodapatana belonging to the Crown and Milalagastennapatana belonging to the Crown, block survey preliminary plan 54/7; on the south by Milalagastennapatana belonging to the Crown, block survey preliminary plan 54/7, and Viharagodapatana belonging to Naidahenaya, T. P. 214,175; and on the west by Viharagodapatana belonging to Crown, block survey preliminary plan 54/7, Hapuketiadeniya belonging to Crown, block survey preliminary plan 54/35, and Medagodapatana belonging to the Crown.

May 1, 1913.

F. J. SMITH,  
Government Agent.



Surveyor-General's Office,  
Colombo, October 5, 1912.

Scale of 8 Chains to an Inch.

A. J. WICKWAR,  
for Surveyor-General.

**Order under Section 2 of "The Waste Lands Ordinances of 1897, 1899, 1900, and 1903,"  
declaring Land to be Crown Property.**

In the matter of the land commonly called or known as Kiriwanalanda (Crown reservation for road), situate in the village of Pinnawala, in the Meda pattu of Hewagam korale of the Colombo District, in the Western Province, and of "The Waste Lands Ordinances of 1897, 1899, 1900, and 1903."

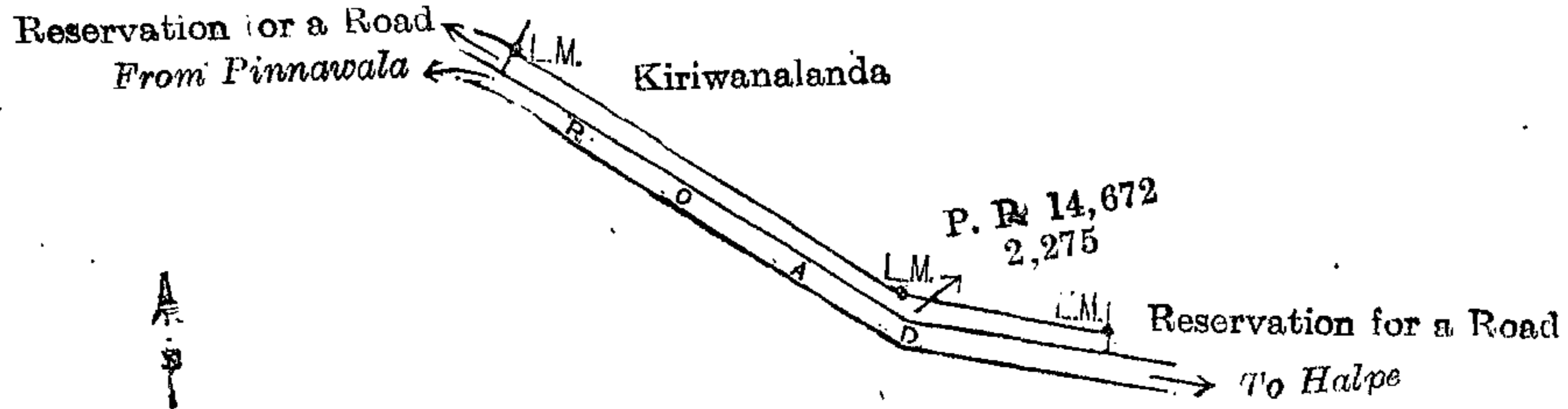
THE notice required by section 1 of "The Waste Lands Ordinances of 1897, 1899, 1900, and 1903," having been duly published in manner prescribed by that section in respect of the above-named land (*vide* Notice No. 4,734), and no claim having been made to the said land or to any interest therein within the period of three months from the date specified in the said notice, I, Charles Valentine Brayne, Assistant Government Agent, Colombo and Negombo Districts, under and by virtue of the powers vested in me in that behalf by section 2 of the said Ordinances, do hereby on May 2, 1913, order and declare that the said land, as more fully described herein below, situate in the village of Pinnawala, in the Meda pattu of Hewagam korale of the Colombo District, in the Western Province, and shown as lot 2,275 in preliminary plan 14,672 and in the annexed diagram, and containing in extent 30 perches, is the property of the Crown.

*Description of the Land referred to.*

Lot 2,275 in preliminary plan 14,672, called and known as Kiriwanalanda (Crown reservation for road), containing in extent 30 perches, situated in the village Pinnawala, in the Meda pattu of the Hewagam korale, in the Colombo District of the Western Province, as described in the annexed diagram, and bounded on the north by Kiriwanalanda sold by the Crown to Don Charles Dias Jayasuriya; on the east by Crown reservation for road; on the south by the road from Pinnawala to Halpe; on the west by Crown reservation for a road.

May 2, 1913.

C. V. BRAYNE,  
Assistant Government Agent.



Scale of 4 Chains to an Inch.

Surveyor-General's Office,  
Colombo, December 12, 1912.

A. J. WICKWAR,  
for Surveyor-General.