

Ceylon Government Gazette

Published by Authority.

No. 6,570 — FRIDAY, JULY 4, 1913.

PART I.—General: Minutes, Proclamations, Appointments, and General Government Notifications.

PART II.—Legal and Judicial.

PART III.—Provincial Administration.

PART IV.—Land Settlement.

PART V.—Mercantile, Marine, Municipal, Local, &c.

Separate paging is given to each Part in order that it may be filed separately.

Part IV.—Land Settlement.

	PAGE		PAGE
Preliminary Notices	987	Final Orders	996

PRELIMINARY NOTICES.

Uva Notice No. 4,920.

Notice under "The Waste Lands Ordinances of 1897, 1899, 1900, and 1903."

TAKE notice that unless within three months from June 27, 1913, the persons, if any, who claim any interest in the land hereinafter mentioned make claim in person or in writing to the said land or to some interest therein to J. M. Davies, Esq., Special Officer appointed under section 28 of "The Waste Lands Ordinances of 1897, 1899, 1900, and 1903," at his office at Fort, Colombo:

Such Special Officer, in pursuance of the powers vested in him by the said Ordinances, will declare by writing under his hand that the land, to which no claim has been made, is the property of the Crown.

J. M. DAVIES,
Special Officer.

Description of the Land referred to.

The land commonly called or known as Hewanmandiyapudama, situated in the village of Helatuntala, in the Kandukara korale of the Buttala division, in the Province of Uva, containing in extent 1 acre and 19 perches, and shown as lot 21 in preliminary plan 251, and in the annexed diagram, and bounded as follows: on the north, east, and south by Konketyaya claimed by Liyane Acharige Andrishamy of Atale; on the west by an ela, Konketyaya claimed by Liyane Acharige Andrishamy of Atale.



Surveyor-General's Office,
Colombo, April 29, 1913.

Scale of 8 Chains to an Inch.

A. H. G. DAWSON,
for Surveyor-General.

Uva S. O. 81, 1912—1913.

Kurunegala Notice No. 4,922.

Notice under "The Waste Lands Ordinances of 1897, 1899, 1900, and 1903."

TAKE notice that unless within three months from July 4, 1913, the persons, if any, who claim any interest in the lands hereinafter mentioned or in any one or more of such lands or to some interest therein make claim in person or in writing to the said lands or any of them or to some interest therein to N. A. Hampton, Esq., Special Officer appointed under section 28 of "The Waste Lands Ordinances of 1897, 1899, 1900, and 1903," at his office at Fort, Colombo :

Such Special Officer, in pursuance of the powers vested in him by the said Ordinances, will declare by writing under his hand that the said lands, or such of them as to which no claim has been made, are the property of the Crown.

N. A. HAMPTON,
Special Officer.

Description of the Lands referred to.

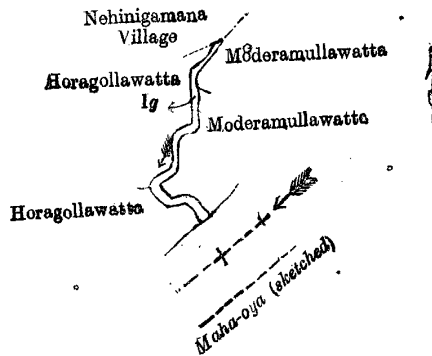
The following lots situated in the village of Balawala, in the Meda Pattu Korale East of the Katugampola hatpattu of the Kurunegala District, in the North-Western Province, as described in the annexed diagrams :—

I.—Preliminary plan 359.

Situation : Balawala village in Meda Pattu Korale East of Katugampola hatpattu of Kurunegala District.

Lot.	Name of Land.	Extent, A. R. P.
1g	Balawala-ela (stream)	0 1 0

and bounded as follows : on the north by the village limit of Nehinigamana ; on the east by Moderamullawatta sold by the Crown, Moderamullawatta sold by the Crown ; on the south by the Maha-oya, Horagollawatta sold by the Crown ; on the west by Horagollawatta sold by the Crown.



Scale of 8 Chains to an Inch.

Surveyor-General's Office,
Colombo, September 22, 1910.

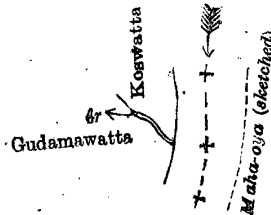
J. B. M. RIDOUT,
for Acting Surveyor-General.

II.—Preliminary plan 359.

Situation : Balawala village in Meda Pattu Korale East of Katugampola hatpattu of Kurunegala District.

Lot.	Name of Land.	Extent, A. R. P.
4r	Ela (stream)	0 0 3

and bounded as follows : on the north by Koswatta sold by the Crown ; on the east by the Maha-oya ; on the south and west by Gudamawatta claimed by Dassanayake Mudiyansele Juse Appuhamy.



Scale of 8 Chains to an Inch.

Surveyor-General's Office,
Colombo, September 22, 1910.


J. B. M. RIDOUT,
for Acting Surveyor-General.

III.—Preliminary plan 359.

Situation : Balawala village in Meda Pattu Korale East of Katugampola hatpattu of Kurunegala District.

Lot.	Name of Land.	Extent, A. R. P.
35b	Ela (stream)	0 0 3

and bounded as follows : on the north by Kahatagahamulawatta sold by the Crown ; on the east by Ihalanawanakumbura claimed by Wijesuriya Achehilage Punchappuhamy and others ; on the south by Medawattahena sold by the Crown ; on the west by Siyambalagahakumbura claimed by A. M. Baronchi Appu and others.



Scale of 8 Chains to an Inch.

Surveyor-General's Office,
Colombo, September 22, 1910.


J. B. M. RIDOUT,
for Acting Surveyor-General.

IV.—Preliminary plan 359.

Situation : Balawala village in Meda Pattu Korale East of Katugampola hatpattu of Kurunegala District.

Lot.	Name of Land.	Extent, A. R. P.
39c1	Ehatuwattekanda (rock and reservation for road) ..	0 0 1½

and bounded as follows : on the north by Ehetuwekanda (reservation for road) belonging to the Crown ; on the east by Ilukewatta (reservation-for road) declared to be the property of the Crown under the Waste Lands Ordinances ; on the south and west by Ehatuwattekanda sold by the Crown.



Surveyor-General's Office,
Colombo, May 2, 1913.

Scale of 2 Chains to an Inch.
Kurunegala S. O. 185, 1912—1913.

A. H. G. DAWSON,
for Surveyor-General.

Kurunegala Notice No. 4,923.

Notice under "The Waste Lands Ordinances of 1897, 1899, 1900, and 1903."

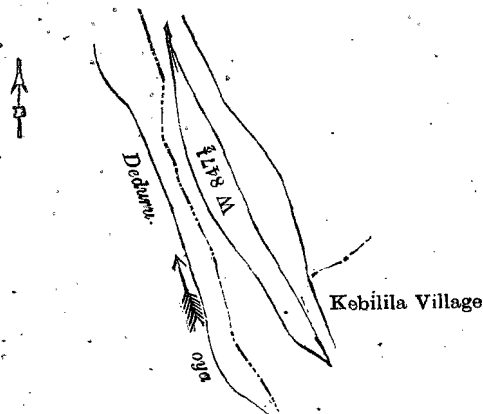
TAKE notice that unless within three months from July 4, 1913, the persons, if any, who claim any interest in the land hereinafter mentioned make claim in person or in writing to the said land or to some interest therein to J. M. Davies Esq., Special Officer appointed under section 28 of "The Waste Lands Ordinances of 1897, 1899, 1900, and 1903," at his office at Fort, Colombo :

Such Special Officer, in pursuance of the powers vested in him by the said Ordinances, will declare by writing under his hand that the land, to which no claim has been made, is the property of the Crown.

J. M. DAVIES,
Special Officer.

Description of the Land referred to.

The land commonly called or known as island, situated in the village of Makulwewa, in the Mahagalboda Egoda korale of the Hiriyala hatpattu of the Kurunegala District, in the North-Western Province, containing in extent 1 rood and 23 perches, and shown as lot W 847½ in preliminary plan 1,922, and in the annexed diagram ; and bounded as follows : on the north by the Deduru-oya ; on the east by the Deduru-oya (the village limit of Kebilila) ; on the south by (the village limit of Kebilila) the Deduru-oya ; on the west by the Deduru-oya.



Surveyor-General's Office,
Colombo, May 3, 1913.

Scale of 4 Chains to an Inch.
Kurunegala S. O. 186, 1912—1913.

A. H. G. DAWSON,
for Surveyor-General.

Kurunegala Notice No. 4,924.

Notice under "The Waste Lands Ordinances of 1897, 1899, 1900, and 1903."

TAKE notice that unless within three months from July 4, 1913, the persons, if any, who claim any interest in the lands hereinafter mentioned or in any one or more of such lands or to some interest therein make claim in person or in writing to the said lands or any of them or to some interest therein to J. M. Davies, Esq., Special Officer appointed under section 28 of "The Waste Lands Ordinances of 1897, 1899, 1900, and 1903," at his office at Fort, Colombo :

Such Special Officer, in pursuance of the powers vested in him by the said Ordinances, will declare by writing under his hand that the said lands, or such of them as to which no claim has been made, are the property of the Crown.

J. M. DAVIES,
Special Officer.

Description of the Lands referred to.

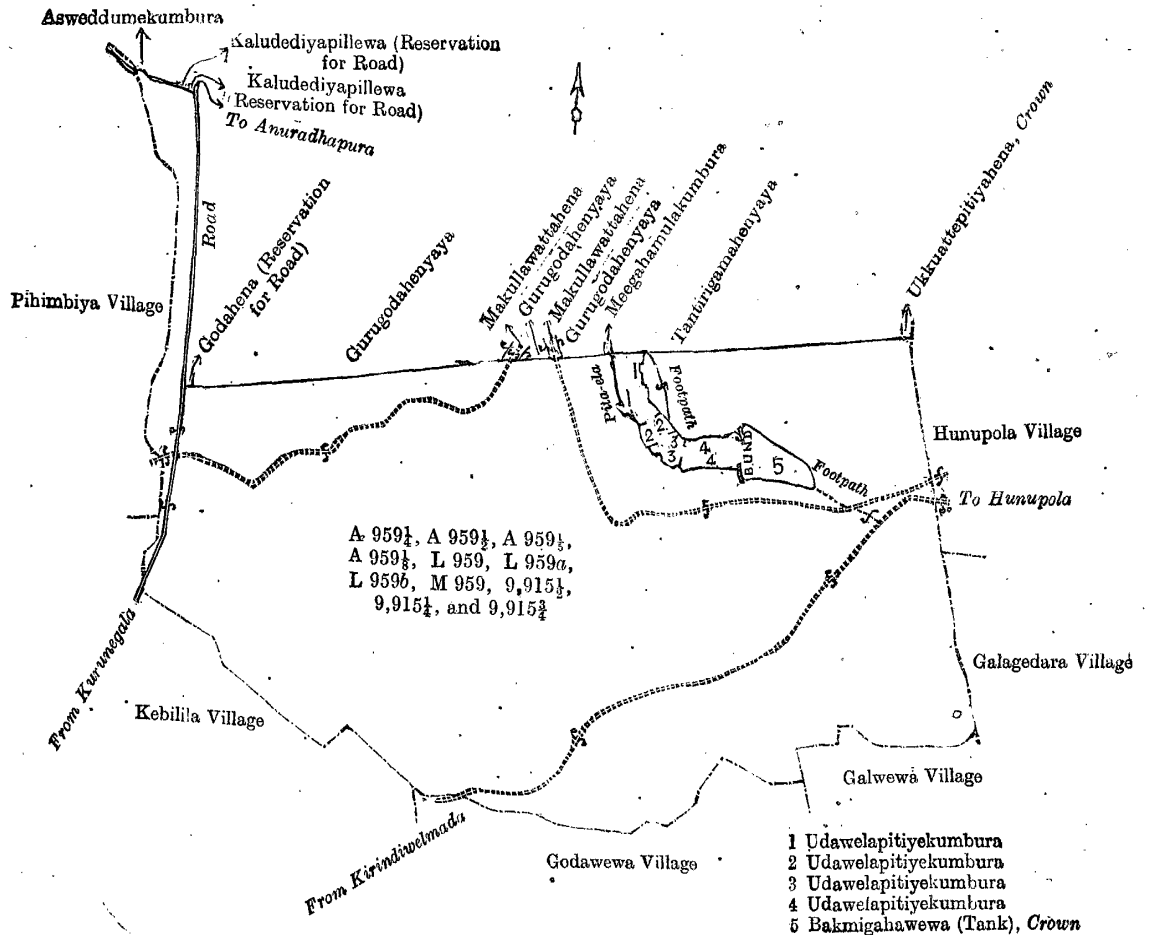
The following lots situated in the village of Tantirigama, in the Mahagalboda Egoda korale of the Hiriyala hatpattu of the Kurunegala District, in the North-Western Province, as described in the annexed diagram :—

Preliminary plan 1,968.

Situation : Tantirigama village in Mahagalboda Egoda korale of Hiriyala hatpattu of Kurunegala District.

Lot.	Name of Land.	Extent, A. R. P.
A 959 $\frac{1}{2}$	Mukullawawattahena	5 2 20
A 959 $\frac{1}{2}$	Tantirigamahenyaya	240 0 0
A 959 $\frac{1}{2}$	Do.	3 3 0
A 959 $\frac{1}{2}$	Makullawawattahena	4 2 30
L 959	Kosgollewewa (abandoned tank)	1 2 0
L 959a	Kosgollewewa (road)	0 0 16
L 959b	Kosgollewewa (tank)	0 0 12
M 959	Kosgollewewa (abandoned field)	3 0 20
9915 $\frac{1}{2}$	Halpanwala	0 0 32
9915 $\frac{1}{2}$	Wewaihalahenyaya <i>alias</i> Makulwewa estate.	4 1 36
9915 $\frac{1}{2}$	Makullawawatta	0 0 24
		263 2 30

and bounded as follows : on the north by Asweddumekumbura claimed by Puchinaidelage Siman Naide and others, Kaludedeyapillewa claimed by Tennakoon Mudiyansele Dingiri Banda, Korala (reservation for road), Kaludedeyapillewa (reservation for road) sold by the Crown, a road, Godahena (reservation for road) claimed by Hittuwa Naidelage Naide, Gurugodahenyaya claimed by Buwanaka Hethnara Naidelage Naide and others, Gurugodahenyaya claimed by Buwanaka Hethnara Naidelage Naide, Makullawattahena claimed by Proctor E. C. de Fonseka, Gurugodahenyaya claimed by Buwanaka Hethnara Naidelage Naide, Meegahamulakumbura claimed by Naidelage Wella Naide and another, Udawelapitiyekumbura claimed by Naidelage Vela Naide and others, Udawelapitiyekumbura claimed by Tantirigama Naidelage Vela Naide and others, Bakmigahawewa (tank) claimed by the Crown, Udawelapitiyekumbura claimed by Tantirigama Naidelage Vela Naide and others, Udawelapitiyekumbura claimed by Puchinaidelage Sima Naide and others, Udawelapitiyekumbura claimed by Naidelage Vela Naide and others, Tantirigamahenyaya claimed by Kumara Appu Naidelage Naide and others, Ukkuattepitiyahena claimed by the Crown ; on the east by the village limit of Hunupola, the village limit of Galagedara ; on the south by the village limit of Galwewa, the village limit of Godawewa, the village limit of Kebilila ; on the west by the village limit of Pihimbiya.



Scale of 16 Chains to an Inch.

Surveyor-General's Office,
Colombo, April 25, 1913.

A. H. G. DAWSON,
for Surveyor-General.

Kurunegala S. O. 187, 1912—1913.

Kurunegala Notice No. 4,925.**Notice under "The Waste Lands Ordinances of 1897, 1899, 1900, and 1903."**

TAKE notice that unless within three months from July 4, 1913, the persons, if any, who claim any interest in the lands hereinafter mentioned or in any one or more of such lands or to some interest therein make claim in person or in writing to the said lands or any of them or to some interest therein to N. A. Hampton, Esq., Special Officer appointed under section 28 of "The Waste Lands Ordinances of 1897, 1899, 1900, and 1903," at his office at Fort, Colombo :

Such Special Officer, in pursuance of the powers vested in him by the said Ordinances, will declare by writing under his hand that the said lands, or such of them as to which no claim has been made, are the property of the Crown.

N. A. HAMPTON,
Special Officer.

Description of the Lands referred to.

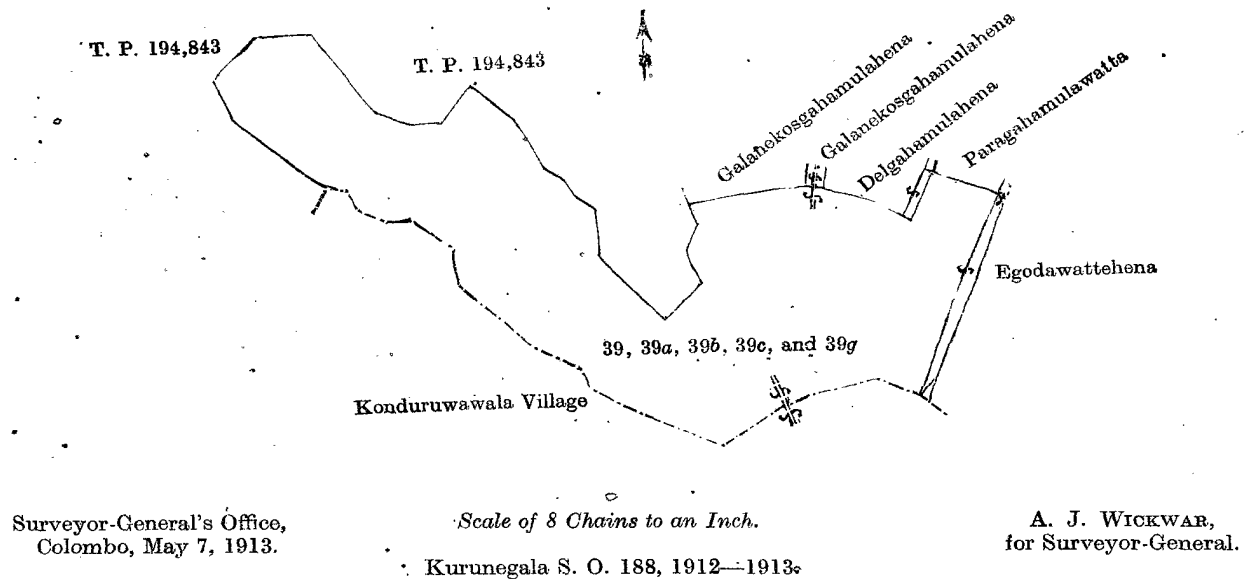
The following lots situated in the village of Hamangalla, in the Meda Pattu Korale East of the Katugampola hatpattu of the Kurunegala District, in the North-Western Province, as described in the annexed diagram :—

Preliminary plan 388.

Situation : Hamangalla village in Meda Pattu Korale East of Katugampola hatpattu of Kurunegala District.

Lot.	Name of Land.	Extent, A. R. P.
39	Imbulgahamulahena	11 0 25
39a	Do.	3 1 14
39b	Kehelgashena	5 0 13
39c	Do.	2 1 30
39g	Imbulgahamulahena (reservation for road)	0 1 35
		22 1 37

and bounded as follows : on the north by T. P. 194,843, Galanekosgahamulahena sold by the Crown, Galanekosgahamulahena (reservation for road), Delgahamulahena sold by the Crown, Paragahamulawatta sold by the Crown ; on the east by Egodawattehena sold by the Crown ; on the south by the village limit of Konduruwawala ; on the west by the village limit of Konduruwawala, T. P. 194,843.

**Kurunegala Notice No. 4,926.****Notice under "The Waste Lands Ordinances of 1897, 1899, 1900, and 1903."**

TAKE notice that unless within three months from July 4, 1913, the persons, if any, who claim any interest in the lands hereinafter mentioned or in any one or more of such lands make claim in person or in writing to the said lands or any of them or to some interest therein to J. M. Davies, Esq., Special Officer appointed under section 28 of "The Waste Lands Ordinances of 1897, 1899, 1900, and 1903," at his office at Fort, Colombo :

Such Special Officer, in pursuance of the powers vested in him by the said Ordinances, will declare by writing under his hand that the said lands, or such of them as to which no claim has been made, are the property of the Crown.

J. M. DAVIES,
Special Officer.

Description of the Lands referred to.

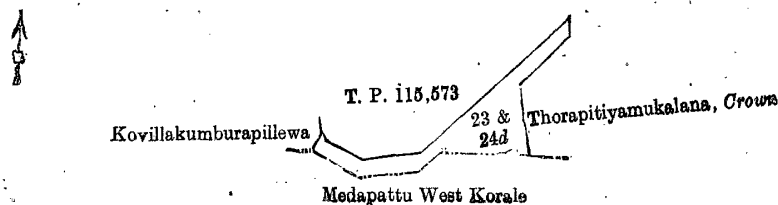
The following lots situated in the village of Pitadeniya, in the Mayurawati korale of the Dambadeni hatpattu of the Kurunegala District, in the North-Western Province, as described in the annexed diagrams :—

I.—Preliminary plan 924.

Situation : Pitadeniya village in Mayurawati korale of Kurunegala District.

Lot.	Name of Land.	Extent, A. R. P.
23	Kovillakumburapillewa	0 2 29
24d	Morapitiyapillewa	0 3 20
		1 2 9

and bounded as follows : on the north by T. P. 115,573 ; on the east by Thorapitiyamukalana claimed by the Crown ; on the south by the boundary of the Meda Pattu Korale West ; on the west by Kovillakumburapillewa sold by the Crown :



Surveyor-General's Office,
Colombo, October 2, 1911.

Scale of 8 Chains to an Inch.

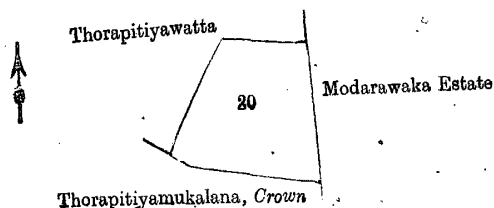
A. H. G. DAWSON,
for Surveyor-General.

II.—Preliminary plan 924.

Situation : Pitadeniya village in Mayurawati korale of Kurunegala District.

Lot.	Name of Land.	Extent, A. R. P.
20	Thorapitiyawatta	3 1 10

and bounded as follows : on the north by Thorapitiyawatta sold by the Crown ; on the east by Modarawaka estate sold by the Crown ; on the south by Thorapitiyamukalana declared to be the property of the Crown under the Waste Lands Ordinances ; on the west by Thorapitiyawatta sold by the Crown.



Surveyor-General's Office,
Colombo, September 18, 1912.

Scale of 8 Chains to an Inch.

A. H. G. DAWSON,
for Surveyor-General.

Kurunegala S. O. 189, 1912—1913.

Kurunegala Notice No. 4,927.

Notice under "The Waste Lands Ordinances of 1897, 1899, 1900, and 1903."

TAKE notice that unless within three months from July 4, 1913, the persons, if any, who claim any interest in the lands hereinafter mentioned or in any one or more of such lands make claim in person or in writing to the said lands or any of them or to some interest therein to J. M. Davies, Esq., Special Officer appointed under section 28 of "The Waste Lands Ordinances of 1897, 1899, 1900, and 1903," at his office at Fort, Colombo :

Such Special Officer, in pursuance of the powers vested in him by the said Ordinances, will declare by writing under his hand that the said lands, or such of them as to which no claim has been made, are the property of the Crown.

J. M. DAVIES,
Special Officer.

Description of the Lands referred to.

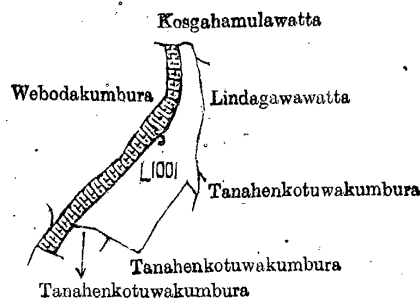
The following lots situated in the vilage of Nabirittawewa, in the Mahagalboda Egoda korale of the Hiriyala hatpattu of the Kurunegala District, in the North-Western Province, as described in the annexed diagrams :—

I.—Preliminary plan 2,003.

Situation : Nabirittawewa village in Mahagalboda Egoda korale of Hiriyala hatpattu of Kurunegala District.

Lot.	Name of Land.	Extent, A. R. P.
L 1001	Kumbukgahawewa	0 2 28

and bounded as follows : on the north by Kosgahamulawatta claimed by Kawralavidanalage Manilhamy and others ; on the east by Lindagawawatta claimed by Arachchillage Menikhami and another, Tanahenkotuwakumbura claimed by Kawrallage Petanhami and others ; on the south by Tanahenkotuwakumbura claimed by Kawrallage Petanhami and others, Tanahenkotuwakumbura claimed by Arachchillage Menikhami ; on the west by Webodakumbura claimed by Ukku Banda Vedarallage Ukku Menika and others.



Surveyor-General's Office,
Colombo, November 28, 1912.

Scale of 4 Chains to an Inch.

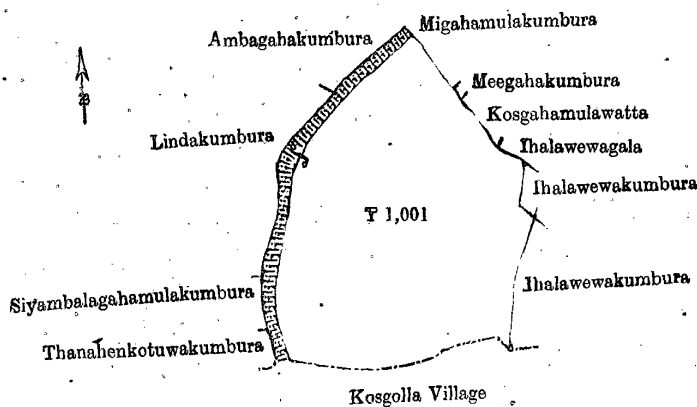
A. H. G. DAWSON,
for Surveyor-General.

II.—Preliminary plan 2,003.

Situation : Nabirittawewa village in Mahagalboda Egoda korale of Hiriyala hatpattu of Kurunegala District.

Lot.	Name of Land.	Extent, A. R. P.
T 1001	Ihalawewa	3 2 2

and bounded as follows : on the north by Migahamulakumbura claimed by J. M. Kawrala, Vidane, and another, Meegahakumbura claimed by A. Kawrala and another, Kosgahumulawatta claimed by Bandirala Kawrala and another, Ihalawewagala claimed by Punchi Menika and others ; on the east by Ihalawewakumbura claimed by Bunchirala and others, Ihalawewakumbura claimed by Arachchilage Dingiri Appu, Vidane ; on the south by the village limit of Kosgolla ; on the west by Tanahenkotuwakumbura claimed by A. Kiri Banda, Siyambalagahumulakumbura claimed by Arachchilage Dingiri Appu, Vidane, and others, Lindakumbura claimed by Dingiri Appu and others, Ambagahakumbura claimed by J. M. Ukku Banda, Vidane, and others.



Surveyor-General's Office,
Colombo, November 28, 1912.

Scale of 4 Chains to an Inch.

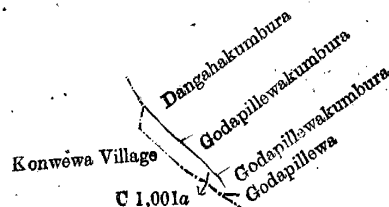
A. H. G. DAWSON,
for Surveyor-General.

III.—Preliminary plan 2,003.

Situation : Nabirittawewa village in Mahagalboda Egoda korale of Hiriyala hatpattu of Kurunegala District.

Lot.	Name of Land.	Extent, A. R. P.
C 1001a	Wella and para (channel and road)	0 0 14

and bounded as follows : on the north by Dangahakumbura claimed by Ratitirallage Menikrala and another ; on the east by Godapillewakumbura claimed by Kapuruhamilage Herathamy, Godapillewakumbura claimed by Sudassi Unnanse and another, Godapillewa claimed by ditto ; on the south and west by the village limit of Konwewa.



Surveyor-General's Office,
Colombo, November 28, 1912.

Scale of 4 Chains to an Inch.

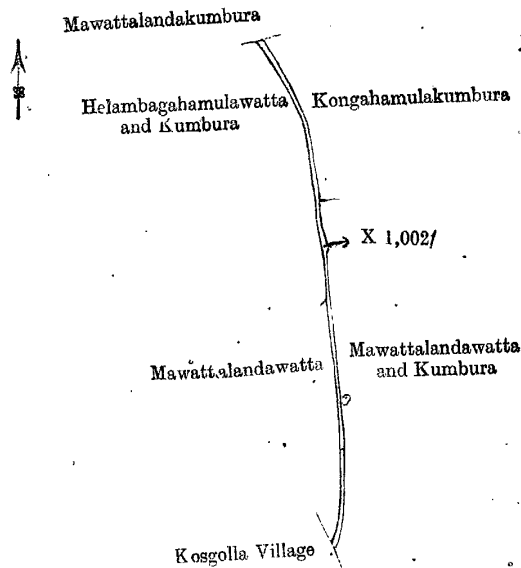
A. H. G. DAWSON,
for Surveyor-General.

IV.—Preliminary plan 2,003.

Situation : Nabirittawewa village in Mahagalboda Egoda korale of Hiriyala hatpattu of Kurunegala District.

Lot.	Name of Land.	Extent, A. R. P.
X 1002f	Ela (irrigation channel)	0 0 17

and bounded as follows : on the north by Mawattalandakumbura claimed by Dingirala Vidanalage Ukkurala ; on the east by Kongahumulakumbura claimed by Jayasiri Mudiyanse Wiliam, Mawattalandawatta and kumbura claimed by J. Wiliam and another ; on the south by the village limit of Kosgolla ; on the west by Mawattalandawatta claimed by J. Wiliam and another, Helambagahumulawatta and kumbura claimed by Jayasiri Mudiyanse Wiliam and another.



Surveyor-General's Office,
Colombo, November 28, 1912.

Scale of 4 Chains to an Inch.

A. H. G. DAWSON,
for Surveyor-General.

Kurunegala S. O. 190, 1912—1913.

Kurunegala Notice No. 4,923.

Notice under "The Waste Lands Ordinances of 1897, 1899, 1900, and 1903."

TAKE notice that unless within three months from July 4, 1913, the persons, if any, who claim any interest in the lands hereinafter mentioned or in any one or more of such lands or to some interest therein make claim in person or in writing to the said lands or any of them or to some interest therein to J. M. Davies, Esq., Special Officer appointed under section 28 of "The Waste Lands Ordinances of 1897, 1899, 1900, and 1903," at his office at Fort, Colombo :

Such Special Officer, in pursuance of the powers vested in him by the said Ordinances, will declare by writing under his hand that the said lands, or such of them as to which no claim has been made, are the property of the Crown.

J. M. DAVIES,
Special Officer.

Description of the Lands referred to.

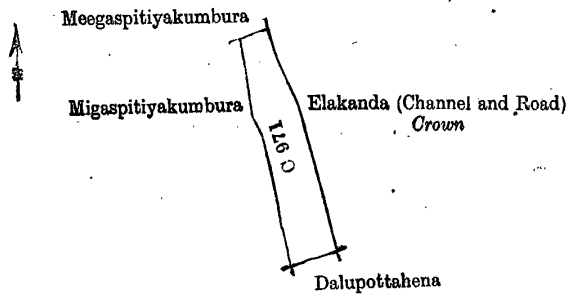
The following lots situated in the village of Dampelessa, in the Mahagalboda Egoda korale of the Hiriya hatpattu of the Kurunegala District, in the North-Western Province, as described in the annexed diagrams :—

I.—Preliminary plan 1,974.

Situation : Dampelessa village in Mahagalboda Egoda korale of Hiriya hatpattu of Kurunegala District.

Lot.	Name of Land.	Extent, A. R. P.
C 971	Meegaspitiyahena	0 2 6

and bounded as follows : on the north by Meegaspitiyakumbura sold by the Crown ; on the east by Elakanda (channel and road) belonging to the Crown ; on the south by Dalupothahena claimed by Warnakulasuriya Mudiyansele Alagappu, Vidane, and others ; on the west by Migaspitiyakumbura claimed by Welappulige Muhandirama and others.



Surveyor-General's Office,
Colombo, May 14, 1913.

Scale of 4 Chains to an Inch.

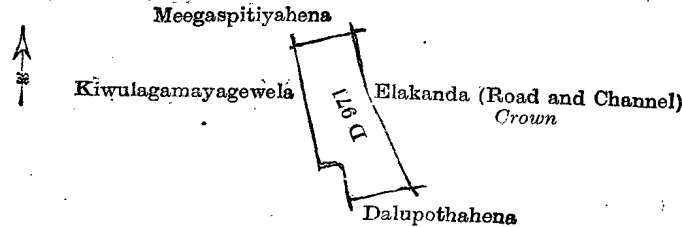
A. J. WICKWAR,
for Surveyor-General.

II.—Preliminary plan 1,974.

Situation : Dampelessa village in Mahagalboda Egoda korale of Hiriya hatpattu of Kurunegala District.

Lot.	Name of Land.	Extent, A. R. P.
D 971	Dalupothahena	0 1 29

and bounded as follows : on the north by Meegaspitiyahena claimed by Warnakulasuriya Mudiyansele Thewana and others ; on the east by Elakanda (road and channel) belonging to the Crown ; on the south by Dalupothahena claimed by Warnakulasuriya Mudiyansele Alagappu, Vidane, and others ; on the west by Kiwulagamayagewela claimed by Mudalihamy Vidanelage Alagappu, Vidane, and others.



Surveyor-General's Office,
Colombo, May 14, 1913.

Scale of 4 Chains to an Inch.

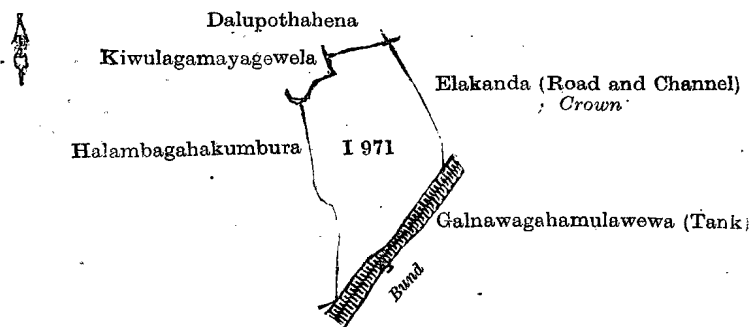
A. J. WICKWAR,
for Surveyor-General.

III.—Preliminary plan 1,974.

Situation : Dampellessa village in Mahagalboda Egoda korale of Hiriyala hatpattu of Kurunegala District.

Lot.	Name of Land.	Extent, A. R. P.
I 971	Dalupothahena	0 3 27

and bounded as follows : on the north by Kiwulagamayagewela claimed by Mudalihamy Vidanelage Alagappu, Vidane, and others, Dalupothahena claimed by Warnakulasuriya Mudiyansele Alagappu, Vidane, and others ; on the east by Elakanda (road and channel) belonging to the Crown ; on the south by a bund, Galnawagahamulawewa (tank) claimed by Warnakulasuriya Mudiyansele Alagappu, Vidane, and others ; on the west by Halambagahakumbura claimed by Kawa Naide and others.



Surveyor-General's Office,
Colombo, May 14, 1913.

Scale of 4 Chains to an Inch.

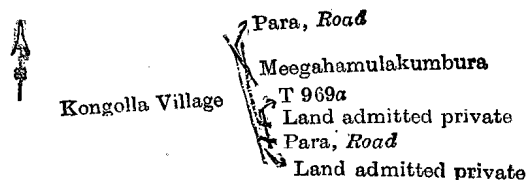
A. J. WICKWAR,
for Surveyor-General.

IV.—Preliminary plan 1,974.

Situation : Dampellessa village in Mahagalboda Egoda korale of Hiriyala hatpattu of Kurunegala District.

Lot.	Name of Land.	Extent, A. R. P.
T 969a	Para (road)	0 0 4

and bounded as follows : on the north by para (road) claimed by W. M. Alagappu, Vidane, and W. M. Weelappu ; on the east by Meegahamulakumbura sold by the Crown, para (road) claimed by W. M. Alagappu, Vidane, and W. M. Weelappu ; on the south by a land admitted private ; on the west by the village limit of Kongolla.



Surveyor-General's Office,
Colombo, May 14, 1913.

Scale of 4 Chains to an Inch.
Kurunegala S. O. 191, 1912—1913.

A. J. WICKWAR,
for Surveyor-General.

FINAL ORDERS.

Galle S. O. No. 256.

Order under Section 4, Sub-section (1), of "The Waste Lands Ordinances of 1897, 1899, 1900, and 1903,"
declaring Land to be Crown Property.

In the matter of the lands commonly called or known as Pussehena, Palpitiyawehena, Tennehena, &c., situate in the village of Maddegama, in the Hinidum pattu of the Galle District, in the Southern Province, and of "The Waste Lands Ordinances of 1897, 1899, 1900, and 1903."

WHEREAS in pursuance of section 1 of the said Ordinances it was duly notified on August 11, 1911, that if no claim to the lands commonly called or known as Pussehena, Palpitiyawehena, Tennehena, &c., situate in the village of Maddegama, in the Hinidum pattu of the Galle District, in the Southern Province, containing in extent 235 acres and 19 perches, and shown as lot 35 in preliminary plan 480 and in the annexed diagram, was made to Harry Chambers Toller, Special Officer appointed under section 28 of the said Ordinances, within the period of three months from the date specified in such notice, such land would be declared the property of the Crown, and dealt with on account of the Crown (*vide* Notice No. 4,162):

And whereas Delwakkada Liyanage Don Johannis of Nelluwa made claim thereto; and whereas the said claimant has withdrawn his claim to the said land, I, Harry Chambers Toller, Special Officer appointed under section 28 of the said Ordinances, under and by virtue of the powers vested in me in that behalf by section 4 of the said Ordinances, do hereby on March 14, 1913, order and declare, under section 4, sub-section (1), of the said Ordinances, that the said land, as more fully described herein below, is the property of the Crown:

Description of the Land referred to.

The following lot situated in the village of Maddegama, in the Hinidum pattu of the Galle District, in the Southern Province, as described in the annexed diagram:—

Preliminary plan 480.

Situation: Maddegama village in the Hinidum pattu of Galle District.

Lot.	Name of Land.	Extent, A. R. P.
35	Pussehena, Palpitiyawehena, Tennehena, Wenaidahena, Battanhena	235 0 19

and bounded as follows: on the north by Polgasdeniya claimed by Wijetunga and others, Welahenedeniya to be declared the property of the Crown under the Waste Lands Ordinances, Heenelamandiyekumbura claimed by Wijetunga and others, Kirielaawadeniya to be declared the property of the Crown under the Waste Lands Ordinances, Gegawakumbure-okanda to be declared the property of the Crown under the Waste Lands Ordinances, Gegawadeniya to be declared the property of the Crown under the Waste Lands Ordinances, Gegawakumbura claimed by Wijetunga and others, Mahakumbura claimed by ditto, Pussahenedeniya to be declared the property of the Crown under the Waste Lands Ordinances, Mahadeniya claimed by Wijetunga and others; on the east by Wenaidahenekumbura claimed by Neluwalinyanage Girigoris, Mahadeniya claimed by Wijetunga and others, Yagalchenyaya claimed by Cornelia Suriya Arachchi Hamine and others; on the south by Yagalchenyaya claimed by Cornelia Suriya Arachchi Hamine and others, the village limit of Medagama; on the west by the village limit of Medagama, the village limit of Neluwa.

NOTE.—The following lots lying within the above boundaries are excluded from this order, and their aggregate acreage of 5 acres 1 rood and 13 perches is not included in the acreage of 235 acres and 19 perches given above:—

Lot.	Name of Land.	Extent, A. R. P.
33	Palpitiyawadeniya	0 1 23
34	Do.	0 3 11
35a	Batehena	2 3 0
36	Moragalbodakumbura	1 1 19
		5 1 13

March 14, 1913.

H. C. TOLLER,
Special Officer.

[For Diagram see page 997.]

Galle S. O. No. 257.

Order under Section 2 of "The Waste Lands Ordinances of 1897, 1899, 1900, and 1903,"
declaring Lands to be Crown Property.

In the matter of the lands commonly called or known as Magurugodamullekalawita, Kankanigegulana, Katukurundulanda, &c., situate in the village of Nagoda, in the Gangaboda pattu of the Galle District, in the Southern Province, and of "The Waste Lands Ordinances of 1897, 1899, 1900, and 1903."

The notice required by section 1 of "The Waste Lands Ordinances of 1897, 1899, 1900, and 1903," having been duly published in manner prescribed by that section in respect of the above-named lands (*vide* Notice No. 4,462), and no claim having been made to the said lands or to any interest therein within the period of three months from the date specified in the said notice, I, Harry Chambers Toller, Special Officer appointed under section 28 of the said Ordinances, under and by virtue of the powers vested in me in that behalf by section 2 of the said Ordinances, do hereby on May 20, 1913, order and declare that the said lands, as more fully described herein below, situate in the village of Nagoda, in the Gangaboda pattu of the Galle District, in the Southern Province, and shown as lots 53, 61, 62, 63, 65, 78, 79, 80, 265, 266, 271, 277, 290, 291, 292, 293, 31, 32, 33, 35, 37, 92, 93, 122, 123, 124, 125, 126, 127, 131, 99, 101, 104, 105, 109, 110, 111, 114, 115, 116, 117, 151, 203, 204, 205, 206, 206a, 206b, 245, 255 in preliminary plan 570 and in the annexed diagrams, and containing in extent 461 acres and 22 perches, are the property of the Crown.

II.—Preliminary plan 570.

Situation: Nagoda village in Gangaboda pattu of Galle District.

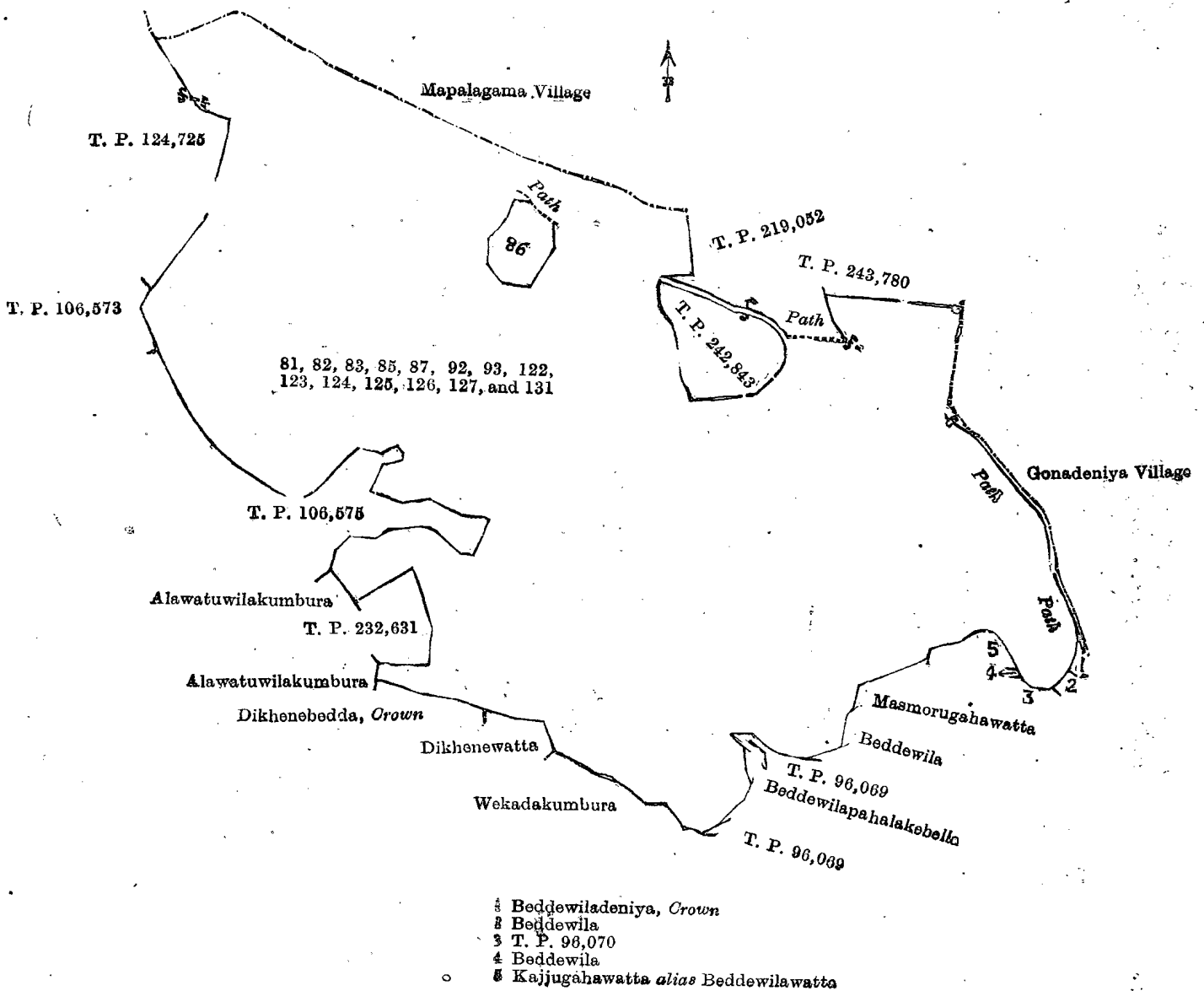
Lot.	Name of Land.	Extent, A. R. P.	Lot.	Name of Land.	Extent, A. R. P.
81	Alawattewiladeniya	0 0 6	124	Dikhenedeniya	0 3 22
82	Alawattedeniya	0 0 4	125	Do.	0 0 4
83	Mahainduredeniya	0 0 16	126	Alawattewiladeniya	0 1 24
85	Mukalanhenedeniya	12 0 4	127	Do.	0 0 6
87	Mukalanhenepitakuttiya	0 0 18	131	Dikhenebedda, Atahaulhena, Tana-henegoda	73 3 0
92	Mukalanhena	2 2 1			
93	Mukalanhenedeniya	3 2 0			
122	Beddewilapahalakobelledeniya	0 1 5			
123	Dikhenedeniya	0 0 11			
					93 3 1

and bounded as follows: on the north by the village limit of Mapalagama, T. P. 219,052, a path, T. P. 243,780; on the east by the village limit of Gonadeniya, a path, Beddewiladeniya claimed by the Crown, Beddewila claimed by Udugama Mahagama Adrian; on the south by T. P. 96,070, Beddewila claimed by Udugama Mahagama Adrian, Kajjugahawatta *alias* Beddewilawatta claimed by ditto, Masmorugahawatta claimed by ditto, Beddewila claimed by Halwitikankanange Janis, T. P. 96,069, Beddewilapahalakobella claimed by Halwitikankanange Janis, T. P. 96,069, Wekadakumbura claimed by Hewavitange Andris de Silva and others, Dikhenewatta claimed by Walakadagama Juwanis, Dikhenebedda claimed by the Crown; on the west by Alawatuwilakumbura claimed by Waragodage Bastian, T. P. 232,631, Alawatuwilakumbura claimed by Warugodage Bastian, T. Ps. 106,575, 106,573, 124,725.

NOTE.—The following lot lying within the above boundaries is excluded from this order, and its acreage of 1 acre and 7 perches is not included in the acreage 93 acres 3 roods and 1 perch given above:—

Preliminary plan 570.

Lot.	Name of Land.	Extent, A. R. P.
86	T. P. 226,547	1 0 7

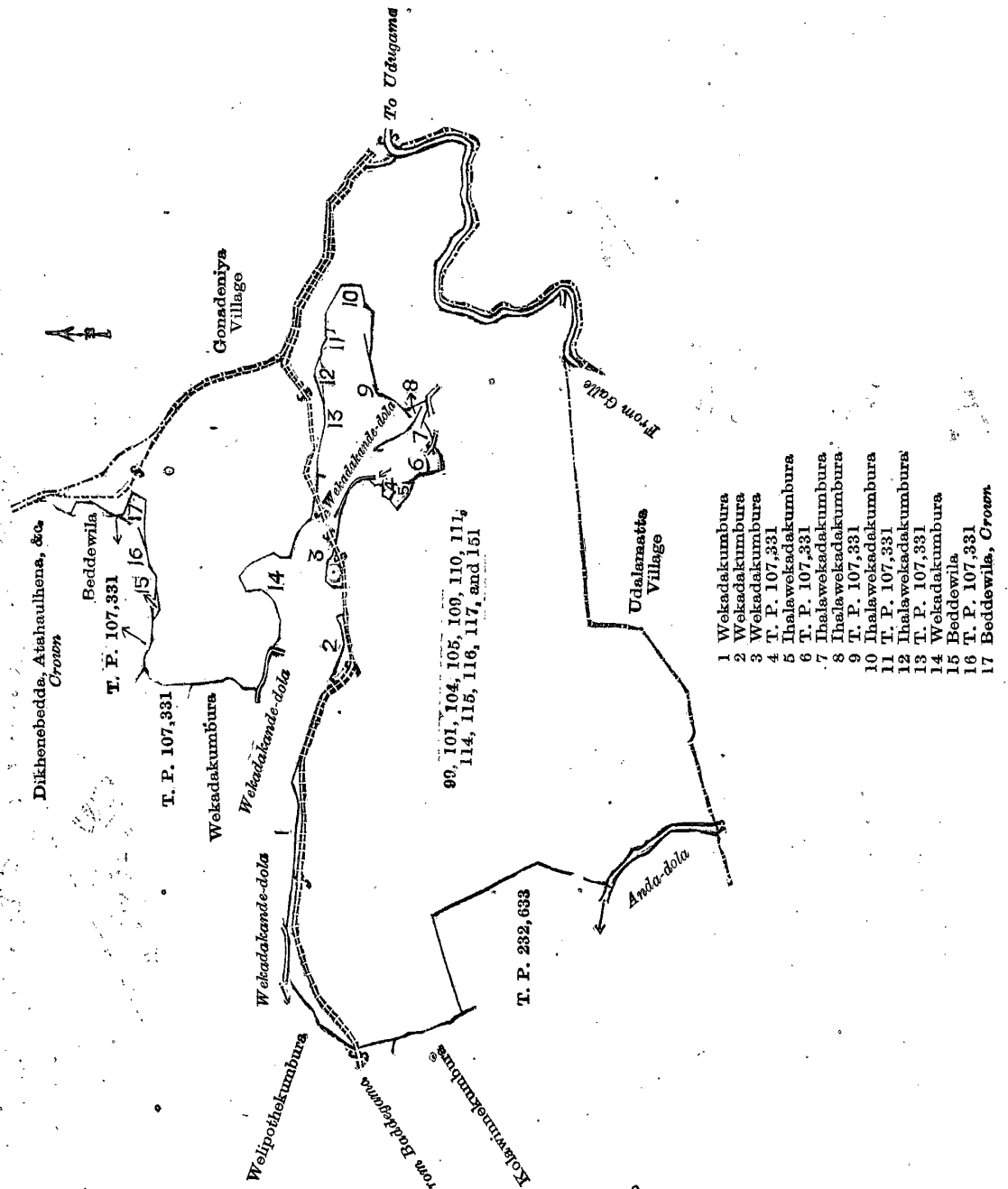


III.—Preliminary plan 570.

Situation : Nagoda village in Gangaboda pattu of Galle District.

Lot.	Name of Land.	Extent, A. R. P.	Lot.	Name of Land.	Extent, A. R. P.
99	Beddewiladeniya	0 0 12	114	Wekadakumburedeniya	0 1 16
101	Do.	0 0 30	115	Wekadadeniya	0 0 8
104	Wekadakumbura-atmaga	0 0 25	116	Do.	0 0 16
105	Pimburewilakanda, Wekada, Megodakanda, Puhuhena, Wekadamegoda	20 2 8	117	Wekadaegodakanda	39 2 17
109	Ihalawekadakumburedeniya	0 1 17	151	Wekadakandepitakuttiya	0 0 32
110	Do.	0 0 16			63 0 22
111	Wekadadeniya	1 1 25			

and bounded as follows : on the north by the Wekadakandedola, Wekadakumbura claimed by Hewawitanage Andris de Silva and others, the Wekadakandedola, T. P. 107,331, Ihalawekadakumbura claimed by Dinadasa Amarasira Jayasinha, T. P. 107,331, Ihalawekadakumbura claimed by Dinadasa Amarasira Jayasinha, T. P. 107,331, Ihalawekadakumbura claimed by Dinadasa Amarasira Jayasinha, Wekadakandedola, Wekadakumbura claimed by Hewawitanage Andris de Silva and others, Beddewila claimed by Udugama Mahagama Adirian, T. P. 107,331, Beddewila claimed by the Crown, Dikhenebedda, &c., claimed by the Crown, a path ; on the east by the village limit of Gonadeniya ; on the south by the road from Udugama to Galle, the village limit of Udalamatta, the Anda-dola, T. P. 232,633 ; on the west by Kolawinnakumbura claimed by Pussawelage Babappu and others, Welapothekumbura claimed by Hewawitanage Andris de Silva and others.

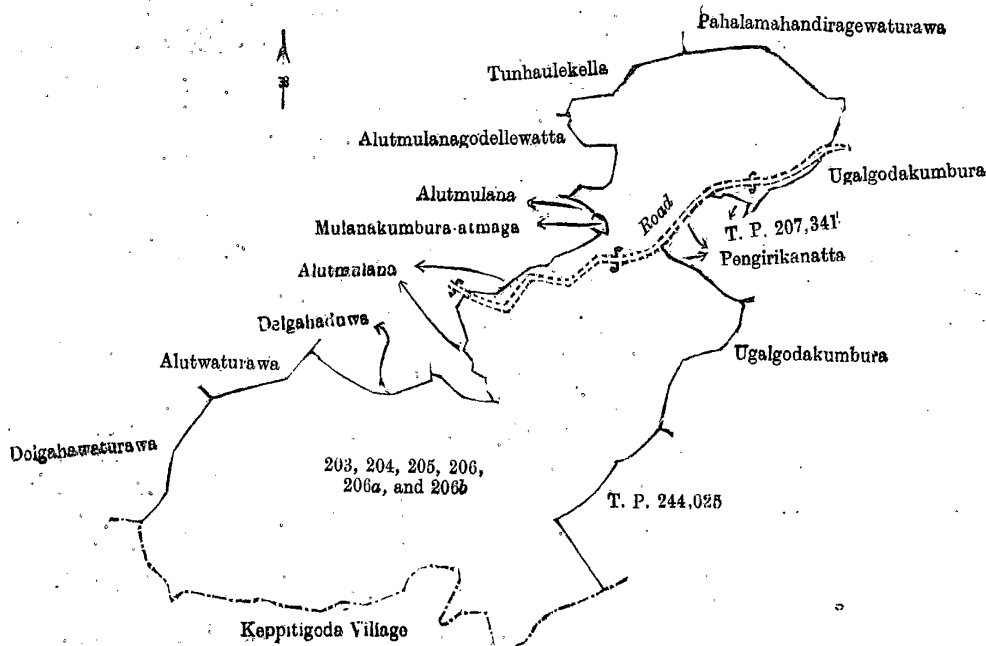


IV.—Preliminary plan 570.

Situation : Nagoda village in Gangaboda pattu of Galle District.

Lot.	Name of Land.	Extent, A. R. P.	Lot.	Name of Land.	Extent, A. R. P.
203	Ugalgodadeniya	0 0 6	206a	Tanahenakanda	1 0 0
204	Alutwaturawegodabedda	<i>alias</i>	206b	Do.	0 0 14
	Tanahena	2 1 22			
205	Do.	2 1 18			33 3 35
206	Tanahenakanda, Alutwaturawegodabedda	28 0 15			

and bounded as follows : on the north by Tunhaulekella claimed by Munidasa Amarasira Jayasinha, Pahalamahandiragewaturawa claimed by Dhammadasa Amarasira Jayasinha ; on the east by Ugalgodakumbura claimed by Dhammadasa Amarasiri Jayasinha and others, T. P. 207,341, Pengirikanatta claimed by Hewamanage Cornelis, Ugalgodakumbura claimed by Dahammadasa Amarasiri Jayasinha and others, T. P. 244,025 ; on the south by the village limit of Keppitigoda ; on the west by Delgahawaturawa claimed by Munidasa Amarasira Jayasinha, Alutwaturawa claimed by Mahasena Amarasira Jayasinha, Delgahaduwa claimed by Amugodakananage Johanis, Alutmulana claimed by Munidasa Amarasiri Jayasinha, Mulankumbura-atmaga claimed by ditto, Alutmulana claimed by ditto, Alutmulanagodellewatta claimed by Narangoda Lokuge Carlina.



Surveyor-General's Office,
Colombo, May 3, 1912.

Scale of 8 Chains to an Inch.

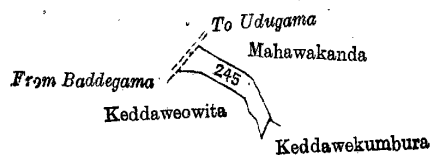
A. H. G. DAWSON,
for Surveyor-General.

V.—Preliminary plan 570.

Situation : Nagoda village in Gangaboda pattu of Galle District.

Lot.	Name of Land.	Extent, A. R. P.
245	Keddawewala	0 1 30

and bounded as follows : on the north by Mahawekanda claimed by Jinadasa Amarasiri Jayasinha and others ; east by Mahawekanda claimed by Jinadasa Amarasiri Jayasinha and others, Keddawekumbura claimed by Dhammadasa Amarasiri Jayasinha ; on the south by Keddawewita claimed by Dhammadasa Amarasiri Jayasinha and others ; on the west by the road from Baddegama to Udugama.



Surveyor-General's Office,
Colombo, May 3, 1912.

Scale of 8 Chains to an Inch.

A. H. G. DAWSON,
for Surveyor-General.

VI.—Preliminary plan 570.

Situation : Nagoda village in Gangaboda pattu of Galle District.

Lot.	Name of Land.	Extent, A. R. P.
255	Amuwala	1 0 8

and bounded as follows : on the north by Kamburuduelaowita claimed by Mahasena Amarasiri Jayasinha and others ; on the east by Bathmadoleowita claimed by Katukolahegamage Dionis and others ; on the south by Naidewatta claimed by Walakadagamage Andris de Silva, Mahakolewewita claimed by Katukolihegamage Abran and others ; on the west by Dodamaowita claimed by Dhammadasa Amarasiri Jayasinha and others.

May 20, 1913,

H. C. TOLLER,
Special Officer.



Surveyor-General's Office,
Colombo, May 3, 1912.

Scale of 8 Chains to an Inch.

A. H. G. DAWSON,
for Surveyor-General.

Matara S. O. No. 1,625.

**Order under Section 2 of "The Waste Lands Ordinances of 1897; 1899, 1900, and 1903,"
declaring Lands to be Crown Property.**

In the matter of the lands commonly called or known as Talgahahenakumburawala (water-hole), Gorakagahadeniyakele, &c., situate in the village of Wahalakananke, in the Weligam korale of the Matara District, in the Southern Province, and of "The Waste Lands Ordinances of 1897, 1899, 1900, and 1903."

THE notice required by section 1 of "The Waste Lands Ordinances of 1897, 1899, 1900, and 1903," having been duly published in manner prescribed by that section in respect of the above-named lands (*vide* Notice No. 4,700), and no claim having been made to the said lands or to any interest therein within the period of three months from the date specified in the said notice, I, Frederick Lewis, Special Officer appointed under section 28 of the said Ordinances, under and by virtue of the powers vested in me in that behalf by section 2 of the said Ordinances, do hereby on May 2, 1913, order and declare that the said lands, as more fully described herein below, situate in the village of Wahalakananke, in the Weligam korale of the Matara District, in the Southern Province, and shown as lots 14, 20, 20g, 67, 68, 69, 79, 20d, 71e, 71f, 71g, 71i, 128, 130, 132a, 132c, 288, 288a, 288d, 312, 318, 318b, 318b1, 318c, 318c1, 318n, 28, 12, 164, 318a, 318a1, 318a2, 318a3, 230, 232, 195a, 147, 318e, in preliminary plan 560 and in the annexed diagrams, and containing in extent 153 acres 2 roods and 26 perches, are the property of the Crown.

Description of the Lands referred to.

The following lots situated in the village of Wahalakananke, in the Weligam korale of the Matara District, in the Southern Province, as described in the annexed diagrams:—

I.—Preliminary plan 560.

Situation: Wahalakananke village in Weligam korale of Matara District.

Lot.	Name of Land.	Extent, A. R. P.	Lot.	Name of Land.	Extent, A. R. P.
14	Talgahahenakumburawala (water-hole)	0 1 6	67	Gorakagahadeniyamukalana	0 2 37
20	Gorakagahadeniyakele, Andiyamullagoda, Batalawattedeniyahena, Kirindeniyagoda, Ittagoda, Delaelluwagoda	99 2 7	68	Kudaluwiladeniya	0 0 5
20g	Wadugehega	0 2 6	69	Kitulgahaokanda	0 0 20
			79	Kirindeniyawatta	0 0 33
					101 1 34

and bounded as follows: on the north by Kottawalapahalakella claimed by Edmund Gunaratna, Mudaliyar of Galle, the Polattu-ganga, Halpandeniyeowita claimed by Kalahelokuge James Appu, Halpandeniyekele claimed by ditto, Halpandeniyekele sold by the Crown, Halpandeniyeowatta sold by the Crown (T. P. 282,107), Maddeowita claimed by Don Pedrick and others; on the east by Halpandeniyeowita claimed by Mrs. Laura Frederica Phillipa de Dominico, Talgahaheneowita claimed by Baba Etana Hamine, Wadugewatta *alias* Hatahagodawatta claimed by Yadias Gunaratna and others, Talgahahenakumbura claimed by ditto, T. P. 274,350, Talgahahenewatta claimed by Don Cornelis Atapattu Appuhamy and others, Talgahahenewatta sold by the Crown (T. P. 283,425), Ittegodakanda sold by the Crown, Batagodawatta claimed by H. D. Atapattu Appuhamy, Batagodawatta claimed by Liyanage Don Bastian; on the south by T. P. 274,405, Paragahakumbura-addarawatta claimed by Liyanapatirana Don Hendrick and others, Paragahakumbura-addarawatta claimed by Paragoda Liyanapatirana Don Hendrick de Silva and others, Kirindenigewatta claimed by Kokmadura Gama-achchige Don Siman and others, T. P. 245,900, Batalawattedeniya claimed by Ahangamavitanage Udenis Appuhamy, T. Ps. 208,217, 274,355, 208,217, 251,159, Batalawattedeniya sold by the Crown (T. P. 283,426), T. Ps. 274,462, 235,087, Gorakagahadeniya claimed by Ahangamavitanage Udenis Appuhamy, Andiyamulla claimed by Dampelle Kodikarage Don Charles and Kotapamunage Arnolis; on the west by Minimaruwekumbura claimed by Don Diyonis de Silva, Vidane Araechchi and others, T. Ps. 167,759, 210,056, 274,354, Kudaluwiladeniya sold by the Crown (T. P. 283,596), Kudaluwilagoda sold by the Crown (T. P. 283,596).

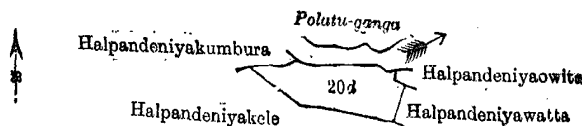
[For Diagram see page 1003.]

II.—Preliminary plan 560.

Situation: Wahalakananke village in Weligam korale of Matara District.

Lot.	Name of Land.	Extent, A. R. P.
20d	Halpandeniyaakele (stream reservation)	1 1 1

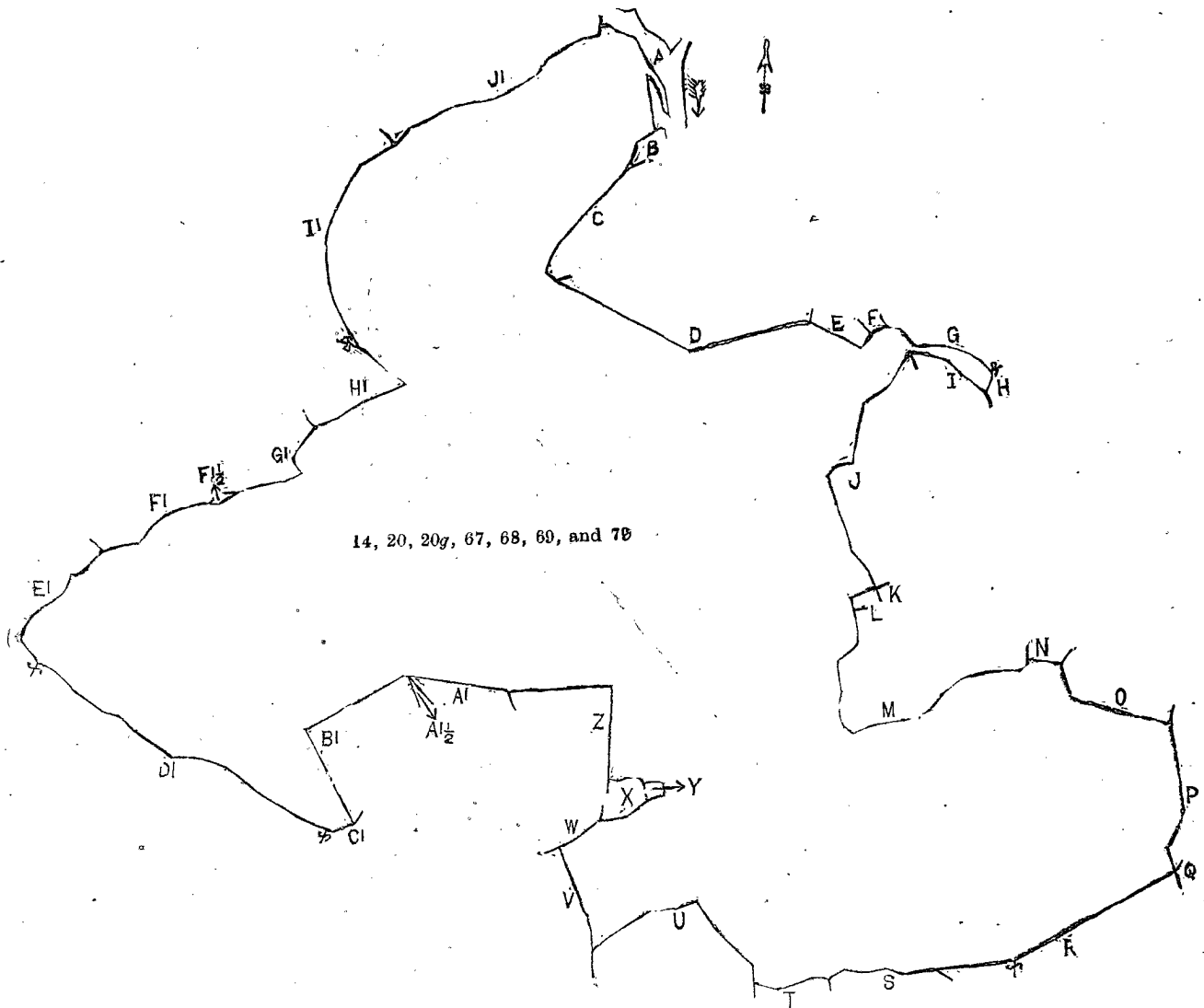
and bounded as follows: on the north by Halpandeniyaokumbura claimed by Kalahelokuge James Appu, the Polattu-ganga; on the east by Halpandeniyaowita claimed by Magodage Juwanis, Halpandeniyaowatta claimed by M. Kaluwa and others; on the south and west by Halpandeniyekele sold by the Crown.



Surveyor-General's Office,
Colombo, October 18, 1912.

Scale of 8 Chains to an Inch.

A. H. G. DAWSON,
for Surveyor-General.



- | | | | |
|---|---|--------|--|
| A | Polattu-ganga | T | Paragahakumbura-addarawatta |
| B | Halpandeniyeowita | U | Kirindenigewatta |
| C | Halpandeniyeakumbura | V | T. P. 245,900 |
| D | Halpandeniyekele | W | Batalawattedeniya |
| E | Halpandeniyeowatta, T. P. 282,107 | X | T. P. 208,217 |
| F | Halpandeniyeowatta, T. P. 282,107 | Y | T. P. 274,355 |
| G | Maddeowita | Z | T. P. 251,159 |
| H | Halpandeniyeowita | A1 | Batalawattedeniyeowatta; T. P. 283,426 |
| I | Talgahaheneowita | A1 1/2 | T. P. 274,462 |
| J | Wadugewatta <i>alias</i> Hattahagodawatta | B1 | T. P. 235,087 |
| K | Talgahahenakumbura | C1 | Gorakagahadeniya |
| L | T. P. 274,350 | D1 | Andiyamulla |
| M | Talgahahenewatta | E1 | Minimaruwekumbura |
| N | Talgahahenewatta, T. P. 283,425 | F1 | T. P. 167,759 |
| O | Itegodakanda | F1 1/2 | T. P. 210,056 |
| P | Batagodawatta | G1 | T. P. 274,354 |
| Q | Batagodawatta | H1 | Kudaluwiladeniya, T. P. 283,596 |
| R | T. P. 274,405 | I1 | Kudaluwiladeniya, T. P. 283,596 |
| S | Paragahakumbura-addarawatta | J1 | Kottawalapahalakella |

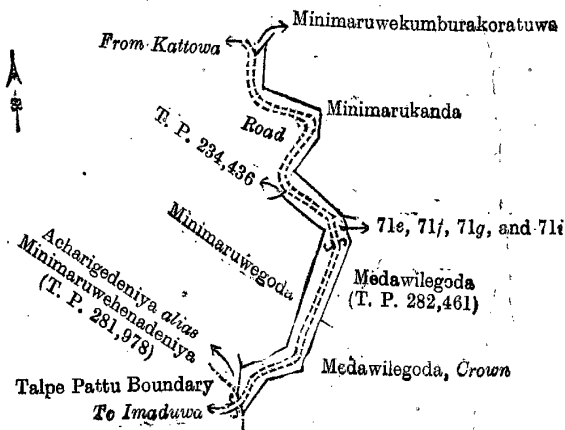
III.—Preliminary plan 560.

Situation : Wahalakananke village in Weligam korale of Matara District.

Lot.	Name of Land.	Extent, A. R. P.
71e	Medawilagoda (road reservation)	0 0 31
71f	Do. (do.)	0 1 18
71g	Minimaruwegoda (road reservation)	0 1 32
71i	Medawilagoda (road reservation)	0 0 35

1 0 36

and bounded as follows : on the north by Minimaruwekumburakoratuwa claimed by Don Deonis de Silva, Vidane Arachchi and others ; on the east by Minimaruwukanda sold by the Crown, Medawilegoda sold by the Crown (T. P. 282,461) ; on the south by Medawilegoda sold by the Crown, the boundary of the Talpe pattu ; on the west by the boundary of Talpe pattu, Acharigedeniya *alias* Minimaruwehenadeniya sold by the Crown (T. P. 281,978), Minimaruwegoda sold by the Crown, T. P. 234,436, a road.



Surveyor-General's Office,
Colombo, October 18, 1912.

Scale of 8 Chains to an Inch.

A. H. G. DAWSON,
for Surveyor-General.

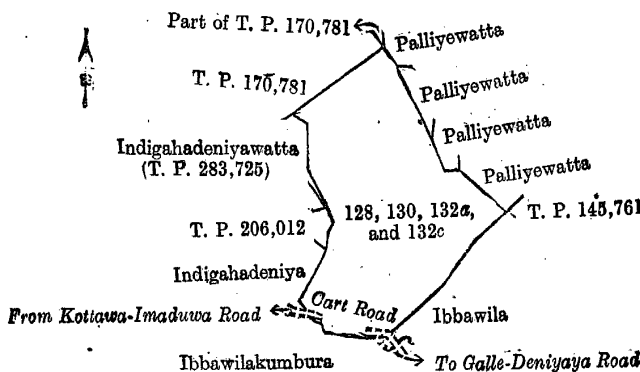
IV.—Preliminary plan 560.

Situation : Wahalakananke village in Weligam korale of Matara District.

Lot.	Name of Land.	Extent, A. R. P.
128	Thanayamawatta (Resthouse premises)	1 0 14
130	Do. (do.)	3 0 9
132a	Indigahadeniyamukalana	2 3 1
132c	Thanayamawatta (Resthouse premises)	0 0 12

6 3 36

and bounded as follows : on the north by T. P. 170,781, Palliyawatta claimed by Halpegamage Charles and others, Palliyewatta claimed by Don Siman Samarasinghe and others, Palliyawatta sold by the Crown, Palliyewatta claimed by Don Siman Samarasinghe and others ; on the west by T. P. 145,761, Ibbawila claimed by Koswattegamage Charles and others ; on the south by Ibbawilakumbura claimed by D. Andris and others ; on the west by Indigahadeniya claimed by Koswattegamage Andris, T. P. 206,012, Indigahadeniyawatta sold by the Crown (T. P. 283,725).



Surveyor-General's Office,
Colombo, October 18, 1912.

Scale of 8 Chains to an Inch.

A. H. G. DAWSON,
for Surveyor-General.

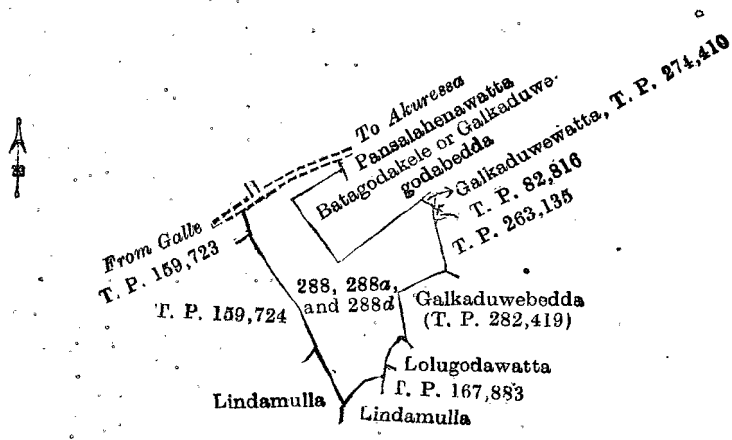
V.—Preliminary plan 560.

Situation : Wahalakananke village in Weligam korale of Matara District.

Lot.	Name of Land.	Extent, A. R. P.
288	Galkaduwegodabedda	3 2 8
288a	Galkaduwegodabedda or Batagodakele	0 0 16
288d	Do.	0 0 11

3 2 35

and bounded as follows: on the north by the road from Galle to Akuressa, Pansalahenawatta claimed by Edirisinghe Vitanage Don Abaram (trustee of Paragoda Vihare), Batagodakele or Galkaduwegodabedda sold by the Crown, Galkaduwe-watta claimed by Andigodagama, James Appu, T. P. 274,410; on the east by T. Ps. 82,816, 263,135, Galkaduwebedda sold by the Crown (T. P. 282,419), Lolugodawatta claimed by Kankanangamage Don Andris, T. P. 167,883; on the south by Lindamulla claimed by Kankanangamage Don Andris; on the west by Lindamulla sold by the Crown, T. Ps. 159,724 and 159,723.



Surveyor-General's Office,
Colombo, October 18, 1912.

Scale of 8 Chains to an Inch.

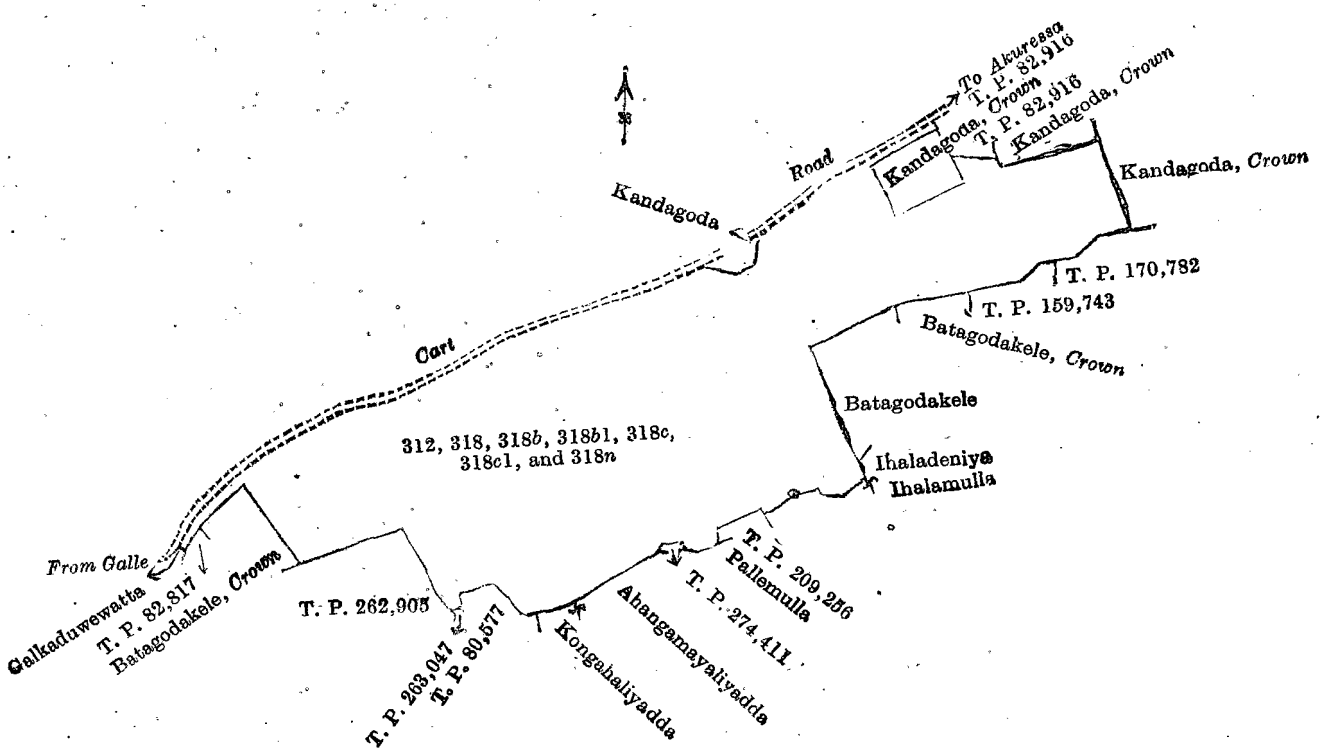
A. H. G. DAWSON,
for Surveyor-General.

VI.—Preliminary plan 560.

Situation: Wahalakanke village in Weligam korale of Matara District.

Lot.	Name of Land.	Extent, A. R. P.	Lot.	Name of Land.	Extent, A. R. P.
312	Galkaduwe-watta (road reservation)	0 0 4	318c1	Batagodakelle (road reservation)	0 0 17
318	Kandagoda and Batagodakelle	28 3 36	318n	Kandagoda (reservation for a trig station)	0 0 8
318b	Batagodakelle (road reservation)	0 0 30			
318b1	Do. (do.)	0 0 20			
318c	Do. (do.)	0 3 1			30 0 36

and bounded as follows: on the north by the cart road from Galle to Akuressa, Kandagoda claimed by Paragoda Liyanapathirana Hinniappu and Batuwantuduwe Kankanange Don Jakoris, the road from Galle to Akuressa, T. P. 82,916, Kandagoda claimed by the Crown, T. P. 82,916, Kandagoda claimed by the Crown; on the east by Kandagoda sold by the Crown, T. Ps. 170,782, 159,743, Batagodakele claimed by the Crown, Batagodakele sold by the Crown, Ihaladeniya claimed by Gamage Babunhamy and others; on the south by Ihalamulla claimed by Gamage Babunhamy, T. P. 209,256, Pallemulla claimed by Gamage Babunhamy and others, T. P. 274,411, Ahangamayaliyadda claimed by Gamage Don Lewis and others, Kongahaliyadda claimed by ditto, T. Ps. 80,577, 263,047, 262,905; on the west by Batagodakele claimed by the Crown, T. P. 82,817, Galkaduwe-watta claimed by Edirisinghevitana Don Dias, the road from Galle to Akuressa.



Surveyor-General's Office,
Colombo, October 18, 1912.

Scale of 8 Chains to an Inch.

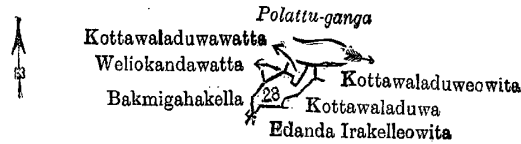
A. H. G. DAWSON,
for Surveyor-General.

VII.—Preliminary plan 560.

Situation : Wahalakananke village in Weligam korale of Matara District.

Lot.	Name of Land.	Extent, A. R. P.
28	Bakmigahakelemodera (water-hole)	0 0 39

and bounded as follows : on the north by Welioikandawatta claimed by Ramanayakage Don Theodoris, Kottawaladuwa-watta claimed by ditto and others, the Polatu-ganga ; on the east by Kottawaladuweowita claimed by Badulpepatirana-ga Don Carolis and others, Kottawaladuwa claimed by ditto ; on the south by Edandairakelleowita claimed by Gigodagamage Sinnappu ; on the west by Bakmigahakella claimed by Uyanage Don Carolis.



Surveyor-General's Office,
Colombo, October 18, 1912.

Scale of 8 Chains to an Inch.

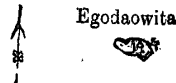
A. H. G. DAWSON,
for Surveyor-General.

VIII.—Preliminary plan 560.

Situation : Wahalakananke village in Weligam korale of Matara District.

Lot.	Name of Land.	Extent, A. R. P.
12	Thalgahahenawila (waturawala)	0 0 15

and bounded as follows : on the north, east, south, and west by Ego-daowita claimed by Don Pedrick Seneviratna.



Surveyor-General's Office,
Colombo, October 18, 1912.

Scale of 8 Chains to an Inch.

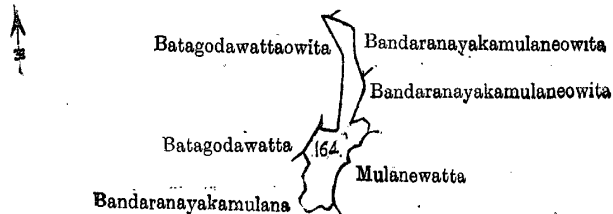
A. H. G. DAWSON,
for Surveyor-General.

IX.—Preliminary plan 560.

Situation : Wahalakananke village in Weligam korale of Matara District.

Lot.	Name of Land.	Extent, A. R. P.
164	Puwakkendawaturawala (water-hole)	1 0 14

and bounded as follows : on the north by Batagodawattaowita claimed by Liyanage Don Bastian, Bandaranayakamulane-owita claimed by Mrs. Laura Phillipa Frederica de Dominico ; on the east by Bandaranayakamulaneowita claimed by Mrs. Laura Phillipa Frederica de Dominico, Mulanewatta claimed by ditto ; on the south by Bandaranayakamulana claimed by Mrs. Laura Phillipa Frederica de Dominico ; on the west by Bandaranayakamulana claimed by Mrs. Laura Phillipa Frederica de Dominico, Batagodawatta claimed by Liyanage Don Bastian, Batagodawattaowita claimed by ditto.



Surveyor-General's Office,
Colombo, October 18, 1912.

Scale of 8 Chains to an Inch.

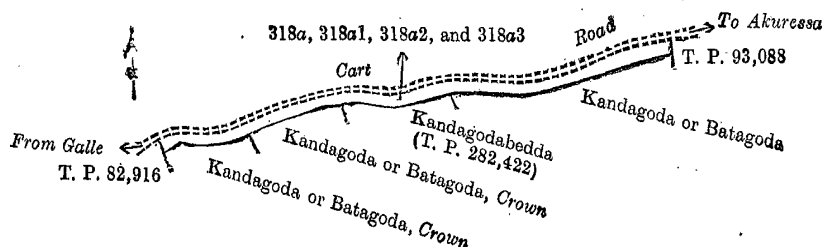
A. H. G. DAWSON,
for Surveyor-General.

X.—Preliminary plan 560.

Situation : Wahalakananke village in Weligam korale of Matara District.

Lot.	Name of Land.	Extent, A. R. P.
318a	Batagodakele (road reservation)	0 0 37
318a1	Do. (do.)	0 0 26
318a2	Do. (do.)	0 0 36
318a3	Do. (do.)	0 1 35

and bounded as follows : on the north by the cart road from Galle to Akuressa ; on the east by T. P. 93,088 ; on the south by Kandagoda or Batagoda sold by the Crown, Kandagodabedda sold by the Crown (T. P. 282,422), Kandagoda or Batagoda claimed by the Crown ; on the west by T. P. 82,916.



Surveyor-General's Office,
Colombo, October 18, 1912.

Scale of 8 Chains to an Inch.

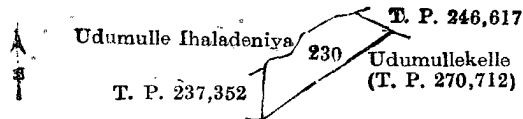
A. H. G. DAWSON,
for Surveyor-General.

XI.—Preliminary plan 560.

Situation : Wahalakananke village in Weligam korale of Matara District.

Lot.	Name of Land.	Extent, A. R. P.
230	Udumullekelle (reservation for paddy)	1 0 4

and bounded as follows : on the north by Udumulleihaladeniya claimed by K. G. Baron Appu, T. P. 246,617 ; on the east by T. P. 246,617, Udumullekelle sold by the Crown (T. P. 270,712) ; on the south by Udumullekelle sold by the Crown (T. P. 270,712) ; on the west by T. P. 237,352, Udumulleihaladeniya claimed by K. G. Baron Appu.



Surveyor-General's Office,
Colombo, October 18, 1912.

Scale of 8 Chains to an Inch.


A. H. G. DAWSON,
for Surveyor-General.

XII.—Preliminary plan 560.

Situation : Wahalakananke village in Weligam korale of Matara District.

Lot.	Name of Land.	Extent, A. R. P.
232	Udumullekelle (reservation for a spring)	0 1 5

and bounded as follows : on the north by T. P. 167,879, Udumullekoratuwa claimed by Delapalage Babunhamy ; on the east and south by Udumullekelle sold by the Crown (T. P. 270,712) ; on the west by T. P. 167,879.



Surveyor-General's Office,
Colombo, October 18, 1912.

Scale of 8 Chains to an Inch.

A. H. G. DAWSON,
for Surveyor-General.

XIII.—Preliminary plan 560.

Situation : Wahalakananke village in Weligam korale of Matara District.

Lot.	Name of Land.	Extent, A. R. P.
195a	Watawala (water-hole)	3 2 20

and bounded as follows : on the north by Gankanduwilakumbura claimed by U. Babanis ; on the east by Gankanduwilakumbura claimed by U. Babanis, Elkoratuwewatta claimed by Kananke Manage Baba Appu, Elkoratuwekumbura claimed by ditto ; on the south by the boundary of the Galle District, Pitawagura claimed by Kananke Manage Abaran and others ; on the west by Pitawagura claimed by Kananke Manage Abaran and others, T. P. 80,586, Batawalaowilana claimed by Kananke Manage Don Carolis, Kudamoderagoda claimed by Kananke Manage Davith, Muruthagahawatta claimed by Manage Saloman Appu and others, Muruthagahakanatiya claimed by Manage Samel and others.



Surveyor-General's Office,
Colombo, October 18, 1912.

Scale of 8 Chains to an Inch.

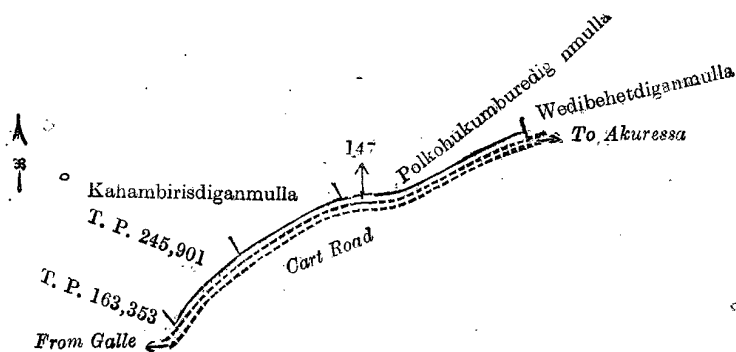
A. H. G. DAWSON,
for Surveyor-General.

XIV.—Preliminary plan 560.

Situation : Wahalakananke village in Weligam korale of Matara District.

Lot.	Name of Land.	Extent, A. R. P.
147	Udanilapanawa (road reservation)	0 1 35

and bounded as follows : on the north by Polkohukumburediganmulla claimed by Gunaratna Terunnase of Paragoda Pansala and Koswattagama Allishamy ; on the east by Wedibehetdiganmulla claimed by Koswattagama Allis ; on the south by the cart road from Akuressa to Galle ; on the west by T. Ps. 163,353, 245,901, Kahambirisdiganmulla claimed by Kananke Manage Don Lewis and others.



Surveyor-General's Office,
Colombo, October 18, 1912.

Scale of 8 Chains to an Inch.

A. H. G. DAWSON,
for Surveyor-General.

XV.—Preliminary plan 560.

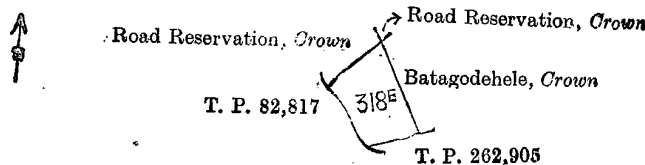
Situation : Wahalakananke village in Weligam korale of Matara District.

Lot.	Name of Land.	Extent, A. R. P.
318e	Batagodakele	0 3 22

and bounded as follows : on the north by road reservation claimed by the Crown ; on the east by Batagodakele claimed by the Crown ; on the south by T. P. 262,905 ; on the west by T. P. 82,817.

FREDERICK LEWIS,
Special Officer.

May 2, 1913.



Surveyor-General's Office,
Colombo, October 18, 1912.

Scale of 8 Chains to an Inch.

A. H. G. DAWSON,
for Surveyor-General.

Matara S. O. No. 1 626.

Order under Section 2 of "The Waste Lands Ordinances of 1897, 1899, 1900, and 1903,"
declaring Lands to be Crown Property.

In the matter of the lands commonly called or known as Udawattekumburaudamulla, Tanahenkanda, situate in the village of Lenama, in the Weligam korale of the Matara District, in the Southern Province, and of "The Waste Lands Ordinances of 1897, 1899, 1900, and 1903."

THE notice required by section 1 of "The Waste Lands Ordinances of 1897, 1899, 1900, and 1903," having been duly published in manner prescribed by that section in respect of the above-named lands (*vide* Notice No. 4,699), and no claim having been made to the said lands or to any interest therein within the period of three months from the date specified in the said notice, I, Frederick Lewis, Special Officer appointed under section 28 of the said Ordinances, under and by virtue of the powers vested in me in that behalf by section 2 of the said Ordinances, do hereby on May 8, 1913, order and declare that the said lands, as more fully described herein below, situate in the village of Lenama, in the Weligam korale of the Matara District, in the Southern Province, and shown as lots 195a, 202a, in preliminary plan 535 and in the annexed diagram, and containing in extent 6 acres 2 roods and 38 perches, are the property of the Crown.

Description of the Lands referred to.

The following lots situated in the village of Lenama, in the Weligam korale of the Matara District, in the Southern Province, as described in the annexed diagram :—

Preliminary plan 535.

Situation : Lenama village in Weligam korale of Matara District.

Lot.	Name of Land.	Extent, A. R. P.
195a	Udawattekumburaudamulla	0 1 19
202a	Tanahenkanda	6 1 19
		6 2 38

and bounded as follows : on the north by Pinkanatiya claimed by the Crown, and now declared Crown under the Waste Lands Ordinances, Pinkanatiya (private), Pinkumbura (private) ; on the east by Udawattekumbura claimed by Ihalawatte Don Dines and others, Ihalawatta claimed by Lenama Mahawattage Don Dines and others, Udawattekumburaudumulla sold by the Crown (T. P. 262,705), Thanihenkandekoratuwa sold by the Crown (T. P. 262,257), Tanihenkandekoratuwa claimed by Mahawattage Appu, Karandeniya claimed by ditto, Batadombagahadeniya sold by the Crown ; on the south by Tanihinkandedeniya belonging to Crown ; on the west by Tanihinkandekoratuwa (reservation for dola) declared Crown under the Waste Lands Ordinances.

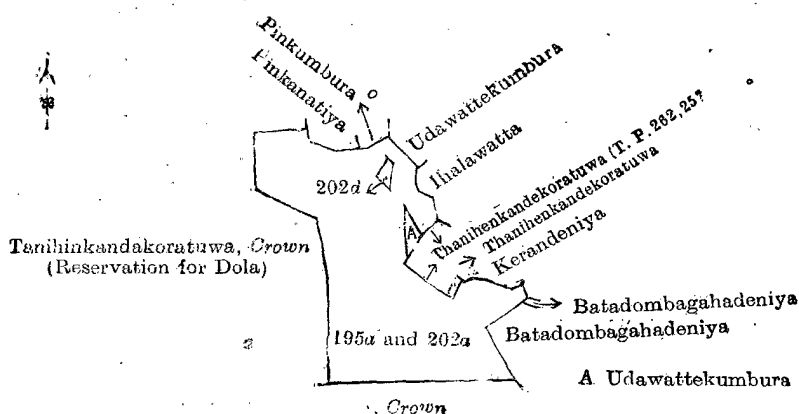
NOTE.—The following lot lying within the above boundaries is excluded from this order, and its extent of 4 perches is not included in the acreage of 6 acres 2 roods and 38 perches given above :—

Preliminary plan 535.

Lot.	Name of Land.	Extent, A. R. P.
202d	Tanahenkandedeniya	0 0 4

May 8, 1913.

FREDERICK LEWIS,
Special Officer.



Surveyor-General's Office,
Colombo, October 18, 1912.

Scale of 8 Chains to an Inch.

A. H. G. DAWSON,
for Surveyor-General.

Hambantota S. O. No. 936.

Order under Section 4, Sub-section (1), of "The Waste Lands Ordinances of 1897, 1899, 1900, and 1903," admitting Land to be Private Property.

In the matter of the land commonly called or known as Katuwanawattehena, situate in the village of Araboda, in the West Giruwa pattu of the Hambantota District, in the Southern Province, and of "The Waste Lands Ordinances of 1897, 1899, 1900, and 1903."

WHEREAS in pursuance of section 1 of the said Ordinances it was duly notified on August 27, 1909, that if no claim to the land commonly called or known as Katuwanawattehena, situate in the village of Araboda, in the West Giruwa pattu of the Hambantota District, in the Southern Province, containing in extent 1 acre 2 roods and 4 perches, and shown as lot 336, in preliminary plan 140 and in the annexed diagram, was made to Howard Orme Fox, Special Officer appointed under section 28 of the said Ordinances, within the period of three months from the date specified in such notice, such land would be declared the property of the Crown, and dealt with on account of the Crown (*vide* Notice No. 3,547):

And whereas (1) Jayawardanahetige Don Nikulas, (2) Dingiriyas Dias Komisararu, (3) Benjamin Christopher Perera Wijesingha Gunatillake made claim thereto, and the said 3rd claimant having been duly called upon by me by a notice in writing under section 4, sub-section (1), of the Ordinances, duly served upon him, to produce before me the evidence and documents upon which he may rely in proof of his claim, and not having so appeared or produced such evidence and documents, and Charles Valentine Brayne, Special Officer under section 28 of the said Ordinances, made due inquiry into such claim; I, Howard Orme Fox, Special Officer appointed under section 28 of the said Ordinances, with the consent of His Excellency the Governor, do hereby admit the claim of the said 1st and 2nd claimants along with Mabarana Arachchige Dona Gimara Hinhamine to the said land, as more fully described herein below, under section 4, sub-section (1), of the said Ordinances.

Description of the Land referred to.

The following lot situated in the village of Araboda, in the West Giruwa pattu in the Hambantota District, in the Southern Province, as described in the annexed diagram:—

Preliminary plan 140.

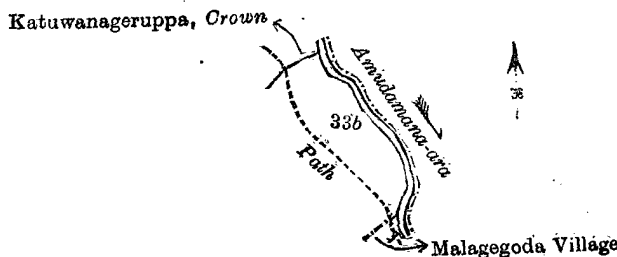
Situation: Araboda village in West Giruwa pattu of Hambantota District.

Lot.	Name of Land.	Extent, A. R. P.
336	Katuwanawattehena	1 2 4

and bounded as follows: on the north by Katuwanageruppa declared to be the property of the Crown under the Waste Lands Ordinances; on the east by Amudamana-ara; on the south by the village limit of Malagegodā; on the west by a path.

May 9, 1913.

H. O. Fox,
Special Officer.



Surveyor-General's Office,
Colombo, March 11, 1913.

Scale of 8 Chains to an Inch.

A. H. G. DAWSON,
for Surveyor-General.

Hambantota S. O. No. 937.

Order under Section 4, Sub-section (1), of "The Waste Lands Ordinances of 1897, 1899, 1900, and 1903,"
declaring the Land to be Crown Property.

In the matter of the land commonly called or known as Katuwanawattehena, situate in the village of Araboda, in the West Giruwa pattu of the Hambantota District, in the Southern Province, and of "The Waste Lands Ordinances of 1897, 1899, 1900, and 1903."

WHEREAS in pursuance of section 1 of the said Ordinances it was duly notified on August 27, 1909, that if no claim to the land commonly called or known as Katuwanawattehena, situate in the village of Araboda, in the West Giruwa pattu of the Hambantota District, in the Southern Province, containing in extent 3 acres 1 rood and 18 perches, and shown as lot 33 in preliminary plan 140, and in the annexed diagram, was made to Howard Orme Fox, Special Officer appointed under section 28 of the said Ordinances, within the period of three months from the date specified in such notice, such land would be declared the property of the Crown, and dealt with on account of the Crown (*vide* Notice No. 3,547):

And whereas (1) Jayawardanahetige Don Nikulas, (2) Dingiriyas Dias Komisaru, (3) Benjamin Christopher Perera Wijesinha Gunatileke made claim thereto; and whereas the said 1st and 2nd claimants, along with Mabarana Arachchige Dona Gimara Hinhamine, in consideration of being declared the owners of $\frac{1}{2}$ acres more or less of lot 33, now shown as lot 33b in block survey preliminary plan 140, Araboda, withdrew their claim to the said lot 33, and the said 3rd claimant having been duly called upon by me by a notice in writing under section 4, sub-section (1), of the Ordinances, duly served upon him, to produce before me the evidence and documents upon which he may rely in proof of his claim, and not having so appeared or produced such evidence and documents, I, Howard Orme Fox, Special Officer appointed under section 28 of the said Ordinances, under and by virtue of the powers vested in me in that behalf by section 4 of the said Ordinances, do hereby on May 9, 1913, order and declare under section 4, sub-section (1), of the said Ordinances, that the said land, as more fully described herein below, is the property of the Crown.

Description of the Land referred to.

The following lot situated in the village of Araboda, in the West Giruwa pattu of the Hambantota District, in the Southern Province, as described in the annexed diagram:—

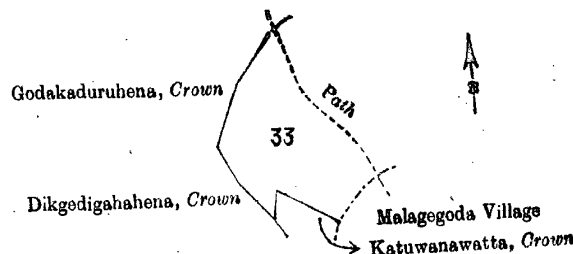
Preliminary plan 140.

Situation: Araboda village in West Giruwa pattu of Hambantota District.

Lot.	Name of Land.	Extent, A. R. P.
33	Katuwanawattehena	3 1 18

and bounded as follows: on the north by Godakadurukena declared to be the property of the Crown under the Waste Lands Ordinances; on the east by a path; on the south by the village limit of Malagegoda, Katuwanawatta belonging to the Crown; on the west by Dikgedigahahena declared to be the property of the Crown under the Waste Lands Ordinances, Godakadurukena declared to be the property of the Crown under the Waste Lands Ordinances.

May 9, 1913.

H. O. Fox,
Special Officer.Surveyor-General's Office,
Colombo, March 11, 1913.

Scale of 8 Chains to an Inch.

A. H. G. DAWSON,
for Surveyor-General.

Hambantota S. O. No. 938.

Order under Section 4, Sub-section (1), of "The Waste Lands Ordinances of 1897, 1899, 1900, and 1903,"
declaring Lands to be Crown Property.

In the matter of the lands commonly called or known as Beligaskotuwa, Kongahahena, &c., situate in the village of Hediwatta, in the West Giruwa pattu of the Hambantota District, in the Southern Province, and of "The Waste Lands Ordinances of 1897, 1899, 1900, and 1903."

WHEREAS in pursuance of section 1 of the said Ordinances it was duly declared and notified on March 27, 1908, that if no claim to the said lands commonly called or known as Beligaskotuwa, Kongahahena, &c., situate in the village of Hediwatta, in the West Giruwa pattu of the Hambantota District, in the Southern Province, containing in extent 284 acres 1 rood and 31 perches, and shown as lots 6, 8, 8a, 1, 1a, 1b, 1c, 1d, 1f, 2, 2a, 2b, in preliminary plan 209 and in the annexed diagrams, was made to Walter Ernest Wait, Special Officer appointed under section 28 of the said Ordinances, within the period of three months from the date specified in the said notice, such land would be declared to be the property of the Crown (*vide* Notice No. 3,002):

And whereas (1) Don Thedeasus Wijegooneratne Samaranayaka, (2) Ratnayakaliyanage Kathonahami, (3) Weeramalage Babun Appu made claim thereto, and Howard Orme Fox, Walter Ernest Wait, and Charles Valentine Brayne, Special Officers appointed under section 28 of the said Ordinances, made due inquiry into such claim; and whereas by an agreement dated September 23, 1909, the said 2nd claimant, subject to the claim of the 1st claimant (a) being withdrawn, (b) being dismissed by judicial decree or being settled outside the 2 acres mentioned herein below, in consideration of being declared along with the said 3rd claimant Weeramalage Babun Appu, the owners of 2 acres more or less of the above lots; and whereas by an agreement dated September 23, 1909, the said 3rd claimant, subject to the claim of the 1st claimant (a) being withdrawn, (b) being dismissed by judicial decree or being settled outside the 3 acres mentioned herein below, in consideration of being declared as an act of grace along with the 2nd claimant Ratnayakaliyanage Kathonahami, the owner of 2 acres more or less of lot 16, between lots 7 and 16b, now shown as lot 16c, in block survey preliminary plan 209, Hediwatta, and in consideration of being declared the owner of one further acre of lot 16, lying between

the Gansabhawa path and lot 7, now shown as lot 16*d*, in block survey preliminary plan 209, Hediwatta, withdrew his claim to the above lots; and whereas the said 1st claimant and the aforesaid Charles Valentine Brayne, Special Officer, with the consent of His Excellency the Governor, came to an agreement in writing, dated January 25, 1911, concerning the said lands, under section 4, sub-section (1), of the said Ordinances, whereby it was agreed that the said 1st claimant should be declared the purchaser of 50 acres more or less of lots 1, 8, and 16 upon payment, on or before March 31, 1911, to the Assistant Government Agent at Hambantota, of a sum of Rupees Eight hundred (Rs. 800) only, as the purchase amount of the said 50 acres more or less of lots 1, 8, and 16; and whereas the said claimant withdrew his claim to the remainder of these lands; and whereas it was further agreed by the said agreement that in default of such payment the claim of the said 1st claimant to the said 50 acres more or less of lots 1, 8, and 16, in respect of which the said payment was to be made, should also be considered to have been withdrawn, and the said 50 acres more or less of lots 1, 8, and 16 should be declared to be the property of the Crown; and whereas the said 1st claimant has failed to make the said payment by the due date, the said lands, as more fully described herein below, are declared to be the property of the Crown.

Description of the Lands referred to.

The following lots situated in the village of Hediwatta, in the West Giruwa pattu of the Hambantota District, in the Southern Province, as described in the annexed diagram:—

I.—Preliminary plan 209.

Situation: Hediwatta village in West Giruwa pattu of Hambantota District.

Lot.	Name of Land.	Extent, A. R. P.
6	Beligaskotuwa	14 2 14
8	Kongahahena	110 3 8
8a	Do. (stream reservation)	1 2 0
		126 3 22

and bounded as follows: on the north by Urubokka-ganga, Gangawaruppe claimed by Yapa-arachchige Babun and others, Muruthaketiyyedeniya claimed by Ratnayaka Weerakon Nikulas and others, a stream; on the east by Maragahawatta claimed by Weeramalage Babun Appu and others, Bogahawatta claimed by Katapasin Wijenayaka Don Dines and others, Dunumadalagahawatta claimed by Pratapasin Wijenayaka Don Dines, Bulugahawatta claimed by Ratapasin Wijenayaka Don Dines, Tittagahawatta claimed by Werakutige James, Meegahawatta claimed by Witaranage Babahamy and others, Alutwatta claimed by W. Bilinduhamy and others, Mahawatta claimed by D. A. W. C. Mohotty, Vidane Arachchi, a stream, Ambagawadeniya claimed by C. W. W. Pallihewardena, Madumalagahawatta belonging to the Crown, Beligaskotuwa sold by the Crown (T. P. 271,857), Bimbirigahawatta sold by the Crown (T. P. 266,935), Madumalagahawatta belonging to the Crown, T. P. 207,148, Jasingedeniya claimed by R. Don Siman and others, Jasingekumbura sold by the Crown (T. P. 266,737), Hadiwatta-ara; on the south by the village limit of Pahala Bukandeyaya; on the west by Urubokka-ganga, Etamurehena (stream reservation) admitted private, Etamurehena *alias* Kongahahena sold by the Crown, Etamurehena (stream reservation) admitted private.

[For Diagram see page 1012.]

II.—Preliminary plan 209.

Situation: Hediwatta village in West Giruwa pattu of Hambantota District.

Lot.	Name of Land.	Extent, A. R. P.	Lot.	Name of Land.	Extent, A. R. P.
1	Yakdessagodahena	74 1 3	2	Marawehena	79 0 22
1a	Kebelleketiya	1 0 34	2i	Medakoratuwawatta (reservation for road)	0 0 29
1b	Do.	1 0 8	2j	Kattadigewatta	0 1 0
1c	Do.	1 0 33			157 2 9
1d	Do. (road reservation)	0 0 26			
1f	Yakdessagodahena (reservation for road)	0 0 14			

and bounded as follows: on the north by the village limit of Katuwana, the village limit of Panganwilayaya; on the east by the village limit of Meegahahena, the village limit of Horawinna; on the south by the village limit of Pahala Bukandeyaya; on the west by Jasingekumbura sold by the Crown (T. P. 266,934), Hadiwatta-ara, Jasingekumbura sold by the Crown (T. P. 266,934), Jasingedeniya claimed by R. Don Siman and others, Kohombegawakumbura *alias* Pelaketiyyedeniya claimed by Katuwana Ranasinge Don Siman and others, Galagawadeniya claimed by ditto, Lindagawadeniya claimed by Weramalage Babunhamy and others, Medadeniya claimed by Pratapasin Wijenayaka Don Dines, Wewadeniya claimed by Pratapasin Wijenayaka Don Dines and others, Egodahawatta claimed by Don Nikulas Samarasingha Gunawardena and others, Kattadiyewatta claimed by Sedarasinga Achchige Don Elias, Medakoratuwawatta to be declared the property of Don Thedeasus Wijeyagunaratna Samaranayaka under the Waste Lands Ordinances, a road.

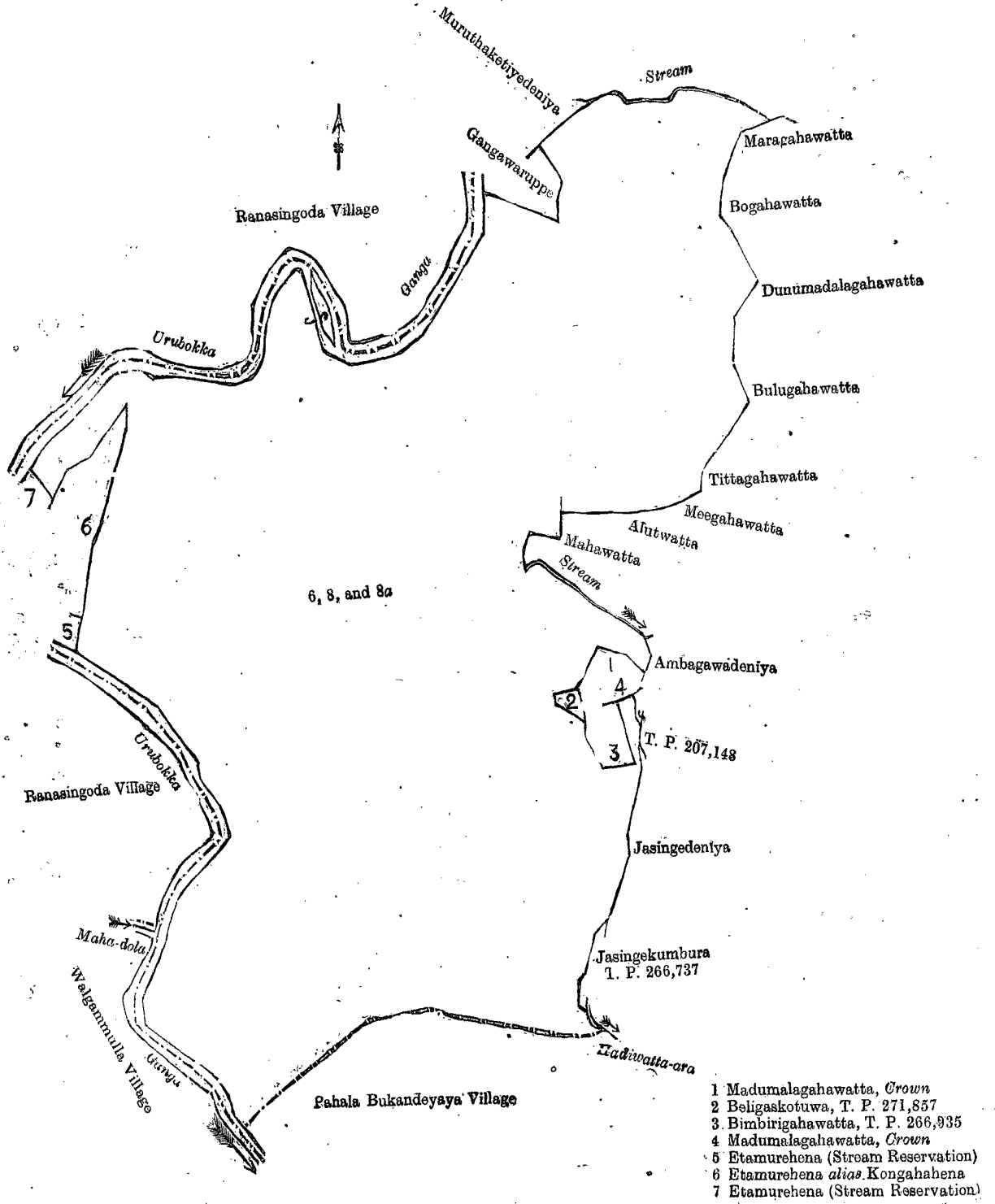
NOTE.—The following lots lying within the above boundaries are excluded from this part of the order, and their acreage of 5 acres 3 roods and 33 perches is not included in the acreage of 157 acres 2 roods and 9 perches given above:—

Preliminary plan 209.

Lot.	Name of Land.	Extent, A. R. P.	Lot.	Name of Land.	Extent, A. R. P.
1e	Yakdessagodahena	1 0 0	2d	Dangahakoratuwa	1 0 35
2a	Egodaruppa (T. P. 255,606)	0 3 36	2e	Dangahapittaniya (T. P. 266,645)	0 0 37
2b	Migahawatta (T. P. 266,933)	1 2 34			5 3 33
2c	Do.	0 3 11			

April 11, 1913.

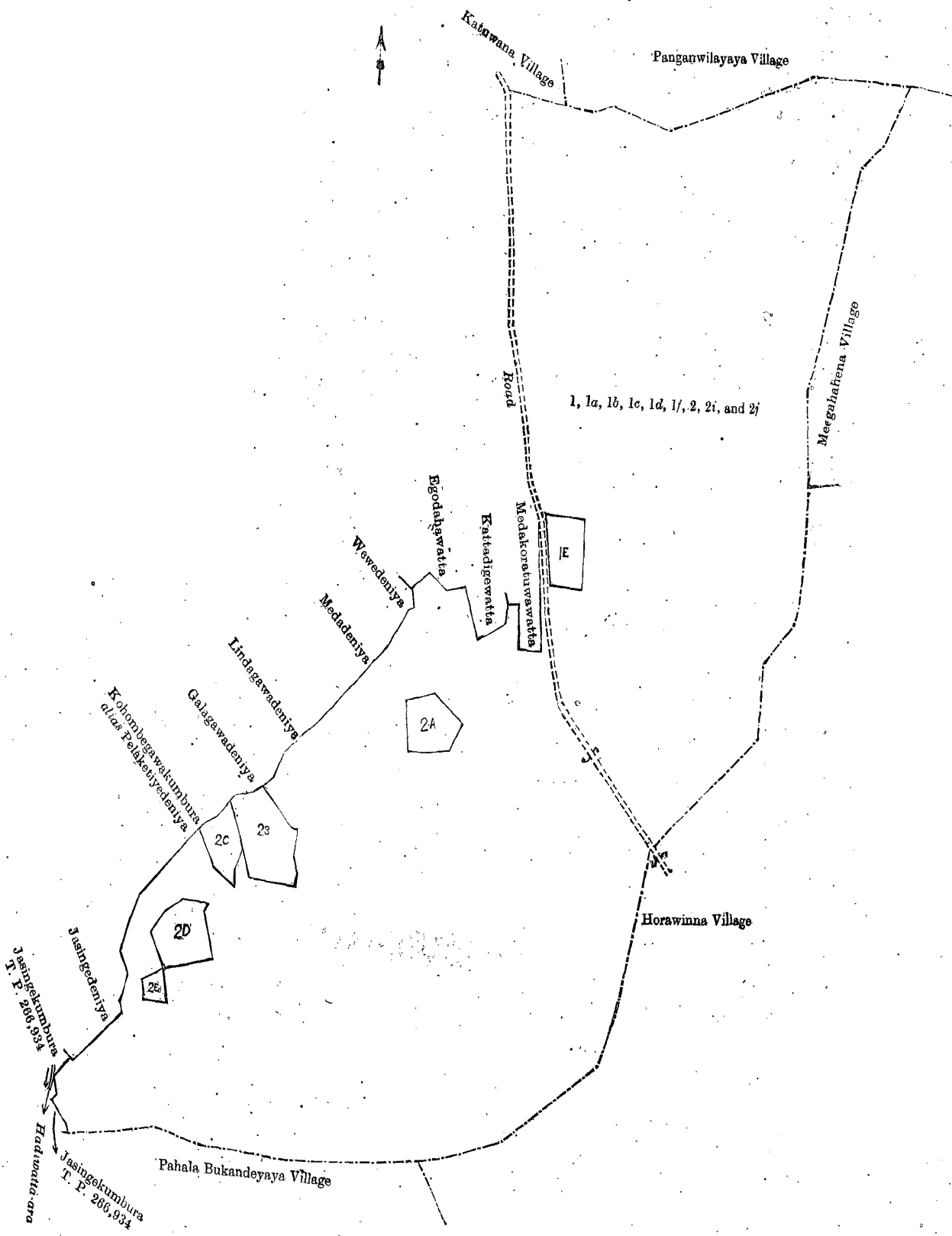
W. E. WATT,
Special Officer.



Surveyor-General's Office,
Colombo; March 12, 1913.

Scale of 8 Chains to an Inch.

A. H. G. DAWSON,
for Surveyor-General.



Surveyor-General's Office,
Colombo, March 12, 1913.

Scale of 8 Chains to an Inch.

A. H. G. DAWSON,
for Surveyor-General.

Hambantota S. O. No. 939.

Order under Section 2 of "The Waste Lands Ordinances of 1897, 1899, 1900, and 1903,"
declaring Lands to be Crown Property.

In the matter of the lands commonly called or known as Siyambalagahawatta, situate in the village of Kadiragoda, in the West Giruwa pattu of the Hambantota District, in the Southern Province, and of "The Waste Lands Ordinances of 1897, 1899, 1900, and 1903."

THE notice required by section 1 of "The Waste Lands Ordinances of 1897, 1899, 1900, and 1903," having been duly published in manner prescribed by that section in respect of the above-named lands (*vide* Notice No. 4,531), and no claim having been made to the said lands or to any interest therein within the period of three months from the date specified in the said notice, I, Walter Ernest Wait, Special Officer appointed under section 28 of the said Ordinances, under and by virtue of the powers vested in me in that behalf by section 2 of the said Ordinances, do hereby, on May 20, 1913, order and declare that the said lands, as more fully described herein below, situate in the village of Kadiragoda, in the West Giruwa pattu of the Hambantota District, in the Southern Province, and shown as lots 34 and 35 in preliminary plan 330, and in the annexed diagrams, and containing in extent 1 acre and 21 perches, are the property of the Crown.

Description of the Lands referred to.

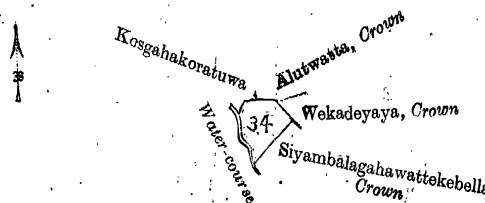
The following lots situated in the village of Kadiragoda, in the West Giruwa pattu of the Hambantota District, in the Southern Province, as described in the annexed diagrams:—

I.—Preliminary plan 330.

Situation: Kadiragoda village in West Giruwa pattu of Hambantota District.

Lot.	Name of Land.	Extent, A. R. P.
34	Siyambalagahawatta	0 2 1

and bounded as follows: on the north by Kosgahakoratuwa sold by the Crown, Alutwatta declared to be the property of the Crown under the Waste Lands Ordinances; on the east by Wekadeyaya declared to be the property of the Crown under the Waste Lands Ordinances; on the south by Siyambalagahawattekebella claimed by the Crown; on the west by a water-course.



Surveyor-General's Office,
Colombo, July 19, 1912.

Scale of 8 Chains to an Inch.

A. H. G. DAWSON,
for Surveyor-General.

II.—Preliminary plan 330.

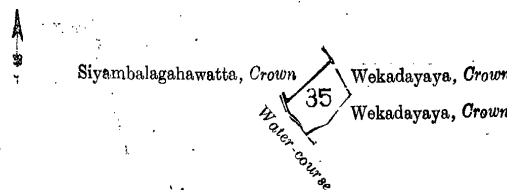
Situation: Kadiragoda village in West Giruwa pattu of Hambantota District.

Lot.	Name of Land.	Extent, A. R. P.
35	Siyambalagahawatta	0 2 20

and bounded as follows: on the north by Siyambalagahawatta claimed by the Crown; on the east and south by Wekadeyaya declared to be the property of the Crown under the Waste Lands Ordinances; on the west by a water-course.

May 20, 1913.

W. E. WAIT,
Special Officer.



Surveyor-General's Office,
Colombo, July 19, 1912.

Scale of 8 Chains to an Inch.

A. H. G. DAWSON,
for Surveyor-General.

Kurunegala S. O. No. 604.

Order under Section 2 of "The Waste Lands Ordinances of 1897, 1899, 1900, and 1903,"
declaring Land to be Crown Property.

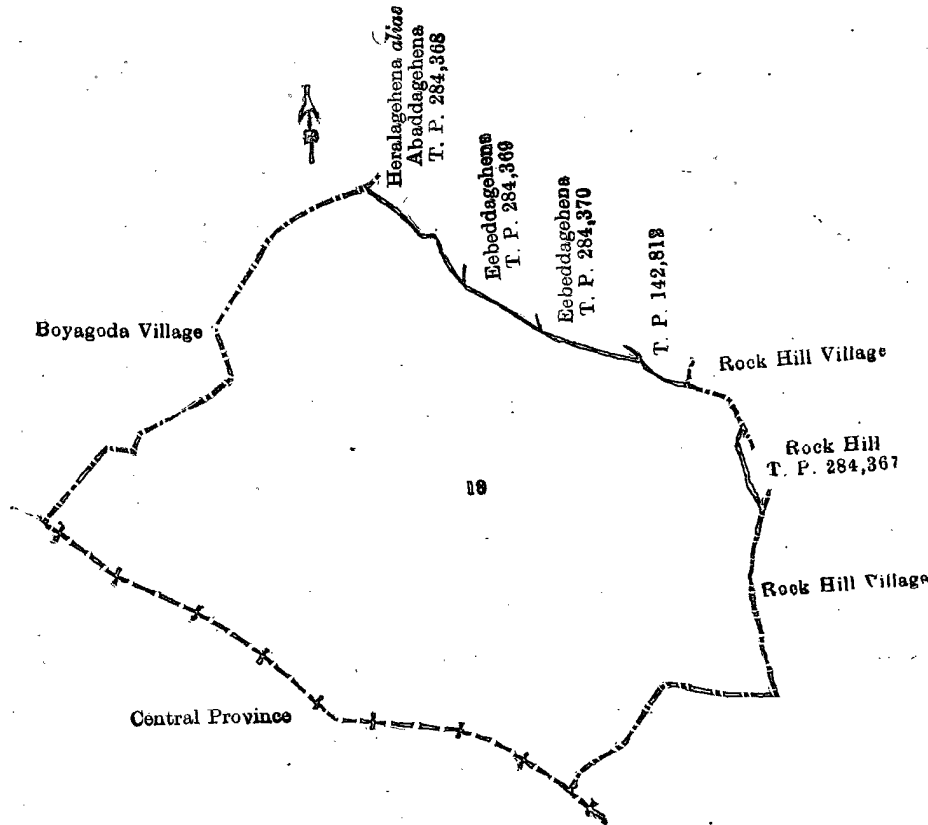
In the matter of the land commonly called or known as Weudamukalana, situate in the village of Udakottamulla, in the Weuda korale of the Weudawili hatpattu of the Kurunegala District, in the North-Western Province, and of "The Waste Lands Ordinances of 1897, 1899, 1900, and 1903."

THE notice required by section 1 of "The Waste Lands Ordinances of 1897, 1899, 1900, and 1903," having been duly published in manner prescribed by that section in respect of the above-named land (*vide* Notice No. 4,714), and no claim having been made to the said land or to any interest therein within the period of three months from the date specified in the said notice, I, John Murray Davies, Special Officer appointed under section 28 of the said Ordinances, under and by virtue of the powers vested in me in that behalf by section 2 of the said Ordinances, do hereby on May 12, 1913, order and declare that the said land, as more fully described herein below, situate in the village of Udakottamulla, in the Weuda korale of the Weudawili hatpattu of the Kurunegala District, in the North-Western Province, and shown as lot 18, in preliminary plan 1,086 and in the annexed diagram, and containing in extent 46 acres and 39 perches, is the property of the Crown.

Description of the Land referred to.

The land commonly called or known as Weudamukalana, situated in the village of Udakottamulla, in the Weuda korale of the Weudawili hatpattu of the Kurunegala District, in the North-Western Province, containing in extent 46 acres and 39 perches, and shown as lot 18, in preliminary plan 1,086, as described in the annexed diagram, and bounded as follows: on the north by Heralagehena *alias* Abaddagehena sold by the Crown (T. P. 284,368), Ebeddagehena sold by the Crown (T. P. 284,369), Ebeddagehena sold by the Crown (T. P. 284,370), T. P. 142,812; on the east by the village limit of Rockhill, Rockhill sold by the Crown (T. P. 284,367), the village limit of Rockhill; on the south by the village limit of Rockhill, the boundary of the Central Province; on the west by the boundary of the Central Province, the village limit of Boyagoda.

May 12, 1913.

J. M. DAVIES,
Special Officer.Surveyor-General's Office,
Colombo, November 26, 1912.

Scale of 8 Chains to an Inch.

A. H. G. DAWSON,
for Surveyor-General.**Kurunegala S. O. No. 605.****Order under Section 4, Sub-section (1), of "The Waste Lands Ordinances of 1897, 1899, 1900, and 1903."**

In the matter of the lands commonly called or known as Tammitagamahenyaya, Tammitagamawewa (tank), situate in the village of Tammitagama, in the Mahagalboda Egoda korale of the Hiriyala hatpattu of the Kurunegala District, in the North-Western Province, and of "The Waste Lands Ordinances of 1897, 1899, 1900, and 1903."

WHEREAS in pursuance of section 1 of the said Ordinances it was duly declared and notified on September 6, 1912, that if no claim to the lands commonly called or known as Tammitagamahenyaya, Tammitagamawewa (tank), situate in the village of Tammitagama, in the Mahagalboda Egoda korale of the Hiriyala hatpattu of the Kurunegala District, in the North-Western Province, containing in extent 43 acres 1 rood and 28 perches, and shown as lots I 967, L 967, in preliminary plan 1,971 and in the annexed diagram, was made to John Murray Davies, Special Officer appointed under section 28 of the said Ordinances, within the period of three months from the date specified in the said notice, such lands would be declared the property of the Crown, and dealt with on account of the Crown (*vide* Notice No. 4,518):

And whereas Thana Muna Kawenna Kader Mira Saibo made claim thereto, and I, John Murray Davies, Special Officer appointed under section 28 of the said Ordinances, made due inquiry into such claim, and whereas the said claimant and I, with the consent of His Excellency the Governor, came to an agreement in writing dated January 22, 1913, concerning the said lands, under section 4, sub-section (1), of the said Ordinances, whereby it was agreed that the said claimant Thana Muna Kawenna Kader Mira Saibo, along with Sena Ana Ali Mohideen, be declared the purchaser of the said lands, in the proportions of $\frac{2}{3}$ share to the said Thana Muna Kawenna Kader Mira Saibo and $\frac{1}{3}$ share to Sena Ana Ali Mohideen, upon payment, on or before April 22, 1913, to the Government Agent at Kurunegala or to the Settlement Officer, of a sum of One Thousand Rupees (Rs. 1,000) only, as the purchase amount of the said lands, and whereas the said amount has been duly paid by the said claimant, the said Thana Muna Kawenna Kader Mira Saibo, along with Sena Ana Ali Mohideen are hereby, in pursuance of the agreement afore-mentioned, declared to be the purchasers, in the proportion afore-mentioned, of the said lands, as more fully described herein below.

Description of the Lands referred to.

The following lots situated in the village of Tammitagama, in the Mahagalboda Egoda korale of the Hiriyala hatpattu of the Kurunegala District, in the North-Western Province, as described in the annexed diagram:—

Preliminary plan 1,971.

Situation: Tammitagama village in Mahagalboda Egoda korale of Kurunegala District.

Lot.	Name of Land.	Extent, A. R. P.
I 967	Tammitagamahenyaya	42 1 5
L 967	Tammitagamawewa (tank)	1 0 23
		43 1 28

and bounded as follows: on the north by the Katukenda-ela, the village limit of Katukenda; on the east by a Mala-ela, the village limit of Katukenda; on the south by a Mala-ela; on the west by a Mala-ela, the Katukenda-ela.

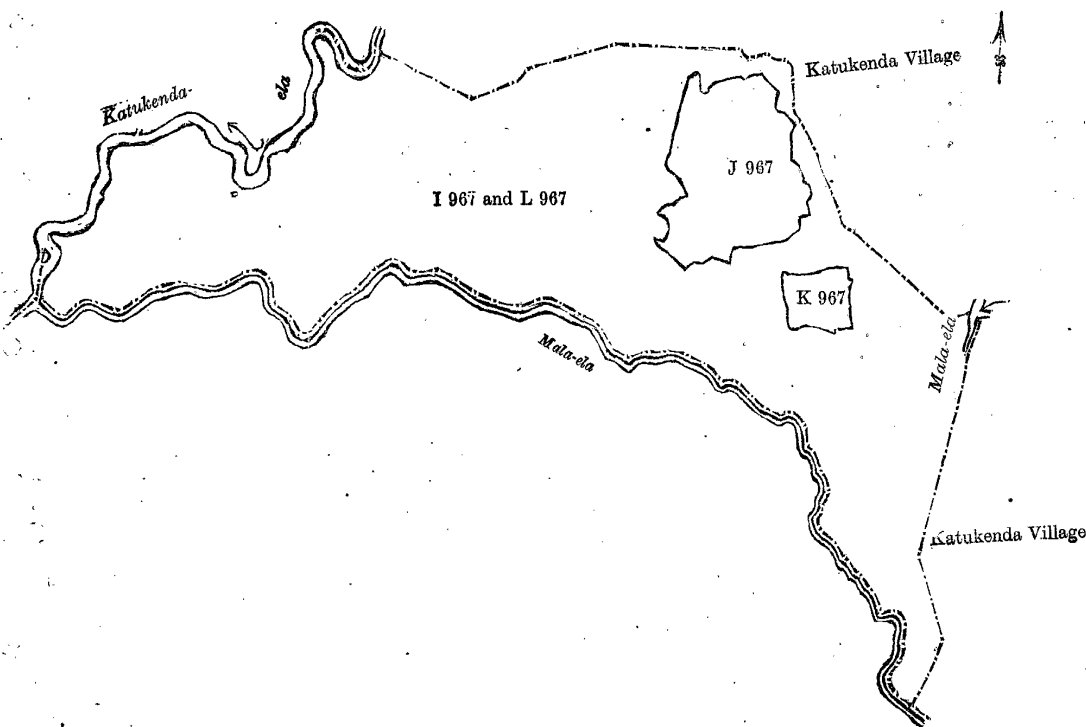
NOTE.—The following lots lying within the above boundaries are excluded from this order, and their aggregate acreage of 5 acres 1 rood and 25 perches is not included in the acreage of 43 acres 1 rood and 28 perches given above:—

Preliminary plan 1,971.

Lot.	Name of Land.	Extent, A. R. P.
J 967	Tammitagamakumbura	4 2 9
K 967	Wagollekumbura	0 3 16
		5 1 25

J. M. DAVIES,
Special Officer.

May 4, 1913.



Surveyor-General's Office,
Colombo, July 24, 1912.

Scale of 8 Chains to an Inch.

A. J. WICKWAR,
for Surveyor-General.

Kurunegala S. O. No. 606.

Order under Section 4, Sub-section (1), of "The Waste Lands Ordinances of 1897, 1899, 1900, and 1903."

In the matter of the land commonly called or known as Viharagala (rock), situate in the village of Delana, in the Yatikaha Korale South of the Katugampola hatpattu of the Kurunegala District, in the North-Western Province, and of "The Waste Lands Ordinances of 1897, 1899, 1900, and 1903."

WHEREAS in pursuance of section 1 of the said Ordinances it was duly declared and notified on November 1, 1912, that if no claim to the land commonly called or known as Viharagala (rock), situate in the village of Delana, in the Yatikaha Korale South of the Katugampola hatpattu of the Kurunegala District, in the North-Western Province, containing in extent 1 rood and 34 perches, and shown as lot 86 in preliminary plan 972 and in the annexed diagram, was made to John Murray Davies, Special Officer appointed under section 28 of the said Ordinances, within the period of three months from the date specified in the said notice, such land would be declared the property of the Crown, and dealt with on account of the Crown (*vide* Notice No. 4,592):

And whereas Adikari Mudiyansele Panchirala of Tummodara, trustee of the Galevihare, made claim thereto, and Norman Albert Hampton, Special Officer appointed under section 28 of the said Ordinances, made due inquiry into such claim, and whereas the said claimant and the said Norman Albert Hampton, Special Officer appointed under section 28 of the said Ordinances, came to an agreement in writing dated April 7, 1913, concerning the said land, under section 4, sub-section (1), of the said Ordinances, whereby it was agreed that the said claimant should be declared the purchaser of the said land upon payment to the Settlement Officer of a sum of Rupees Eight (Rs. 8) only, as the purchase amount of the said land, and whereas the said amount has been duly paid by the said claimant, he is hereby, in pursuance of the agreement afore-mentioned, declared to be the purchaser of the said land, as more fully described herein below.

Description of the Land referred to.

The following lot situated in the village of Delana, in the Yatikaha Korale South of the Katugampola hatpattu of the Kurunegala District, in the North-Western Province, as described in the annexed diagram:—

I.—Preliminary plan 972.

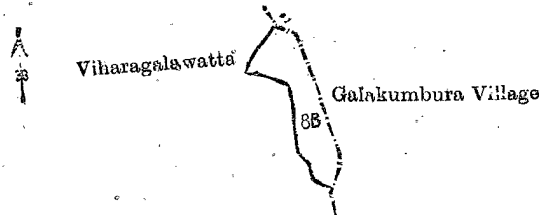
Situation : Delana village in Yatikaha Korale South of Katugampola hatpattu of Kurunegala District.

Lot.	Name of Land.	Extent, A. R. P.
86	Viharagala (rock)	0 1 34

and bounded as follows : on the north by Viharagalawatta claimed by the trustees of the Delana Pansala ; on the east by the village limit of Galakumbura ; on the south by the village limit of Galakumbura, Viharagalawatta claimed by the trustees of Delana Pansala ; on the west by Viharagalawatta claimed by the trustees of Delana Pansala.

May 4, 1913.

J. M. DAVIES,
Special Officer.



Surveyor-General's Office,
Colombo, August 19, 1912.

Scale of 8 Chains to an Inch.

A. H. G. DAWSON,
for Surveyor-General.

Kurunegala S. O. No. 607.**Order under Section 2 of "The Waste Lands Ordinances of 1897, 1899, 1900, and 1903," declaring Lands to be Crown Property.**

In the matter of the lands commonly called or known as Gansabhawa road, Maha-ela, Main road, Road, situate in the village of Delana, in the Yatikaha Korale South of the Katugampola hatpattu of the Kurunegala District, in the North-Western Province, and of "The Waste Lands Ordinances of 1897, 1899, 1900, and 1903."

THE notice required by section 1 of "The Waste Lands Ordinances of 1897, 1899, 1900, and 1903," having been duly published in manner prescribed by that section in respect of the above-named lands (*vide* Notice No. 4,592), and no claim having been made to the said lands or to any interest therein within the period of three months from the date specified in the said notice, I, John Murray Davies, Special Officer appointed under section 28 of the said Ordinances, under and by virtue of the powers vested in me in that behalf by section 2 of the said Ordinances, do hereby on May 4, 1913, order and declare that the said lands, as more fully described herein below, situate in the village of Delana, in the Yatikaha Korale South of the Katugampola hatpattu of the Kurunegala District, in the North-Western Province, and shown as lots 21, 22, 23, 24, and 25 in preliminary plan 972 and in the annexed diagrams, and containing in extent 7 acres and 22 perches, are the property of the Crown.

Description of the Lands referred to.

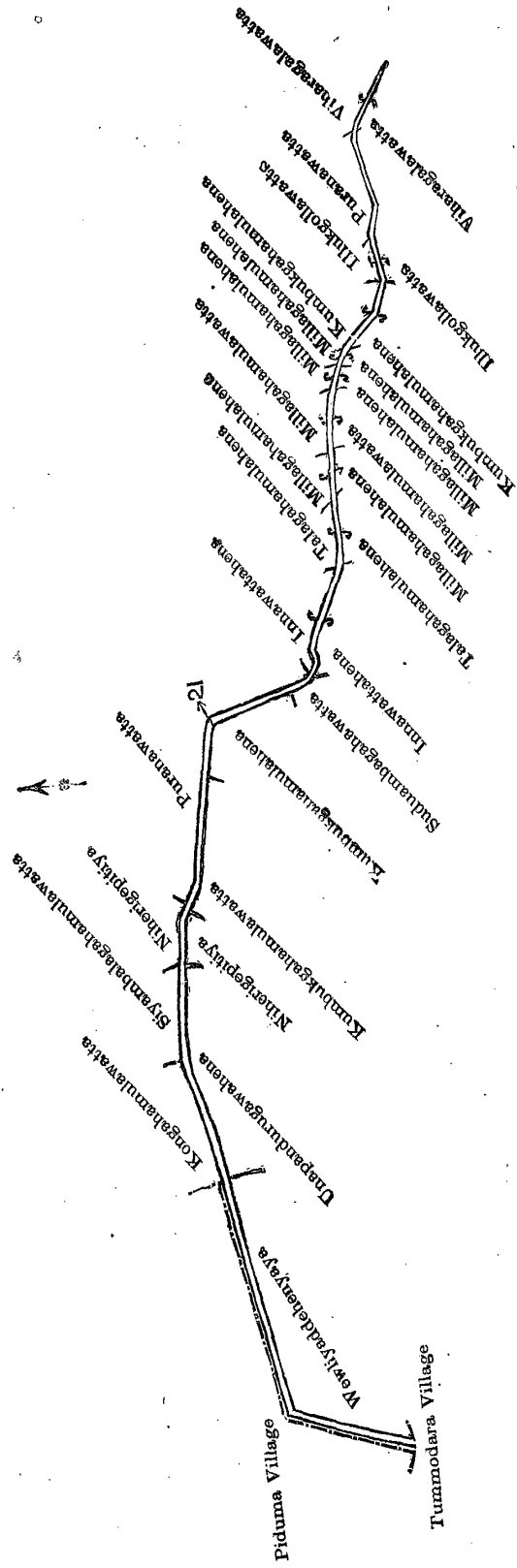
The following lots situated in the village of Delana, in the Yatikaha Korale South of the Katugampola hatpattu of the Kurunegala District, in the North-Western Province, as described in the annexed diagrams:—

I.—Preliminary plan 972.

Situation : Delana village in Yatikaha Korale South of Katugampola hatpattu of Kurunegala District.

Lot.	Name of Land.	Extent, A. R. P.
21	Gansabhawa road	1 3 6

and bounded as follows : on the north by the village limit of Piduma, Kongahamulawatta claimed by Adikari Mudiyanse-lage Punchirala Kottasay, Siyambalagahamulawatta claimed by S. Punchi Ridie and others, Niherigepitiya claimed by Elataluwe Ukkuwahanaya, Puranawatta claimed by John L. Rodrigo, Innawattahena claimed by Hangilly Naidelage Loku Punchi Naide, Talagahamulahena claimed by Hangilly Naidelage Kuda Punchi Naide, Millagahamulahena claimed by Hangilly Naidelage Badi Nachchile, Millagahamulawatta claimed by Hangilly Naidelage Kalla Naide, Millagahamulahena claimed by Hangilly Naidelage Badi Nachchile, Millagahamulahena claimed by Hangilly Naidelage Bada Naide and another, Kumbukgahamulahena claimed by Hangilly Naidelage Kuda Punchi Naide, Illukgollawatta claimed by Hangilly Naidelage Loku Punchi Naide and Delana Pansala, Puranawatta claimed by John L. Rodrigo ; on the east by Viharagalawatta claimed by the trustees of Delana Pansala ; on the south by Viharagalawatta claimed by the trustees of Delana Pansala, Illukgollawatta claimed by H. N. Loku Punchi Naide and Delana Pansala, Kumbukgahamulahena claimed by H. N. Kuda Punchi Naide, Millagahamulahena claimed by H. N. Bada Naide and another, Millagahamulahena claimed by H. N. Badi Nachchile, Millagahamulawatta claimed by H. N. Kalla Naide, Millagahamulahena claimed by Hangilly Naidelage Badi Nachchile, Talagahamulahena claimed by Hangilly Naidelage Kuda Punchi Naide, Innawattahena claimed by Hangilly Naidelage Loku Punchi Naide, Suduambagahawatta claimed by Hangilly Naidelage Kuda Punchi Naide, Kumbukgahamulahena claimed by Sirilankahenayalage Rana, Kumbukgahamulawatta claimed by ditto, Niherigepitiya claimed by Pulinga Pedige Ranahenaya and others, Unapandurugawahena claimed by Sirilankahenayalage Bagida and another, Weweliyaddehenyaya claimed by Nethisinghe Appuhanilage Elias Appu and others, the village limit of Tum-modara ; on the west by the village limit of Piduma.



Surveyor-General's Office,
Colombo, August 19, 1912.

Scale of 8 Chains to an Inch.

A. H. G. DAWSON,
for Surveyor-General.

II.—Preliminary plan 972.

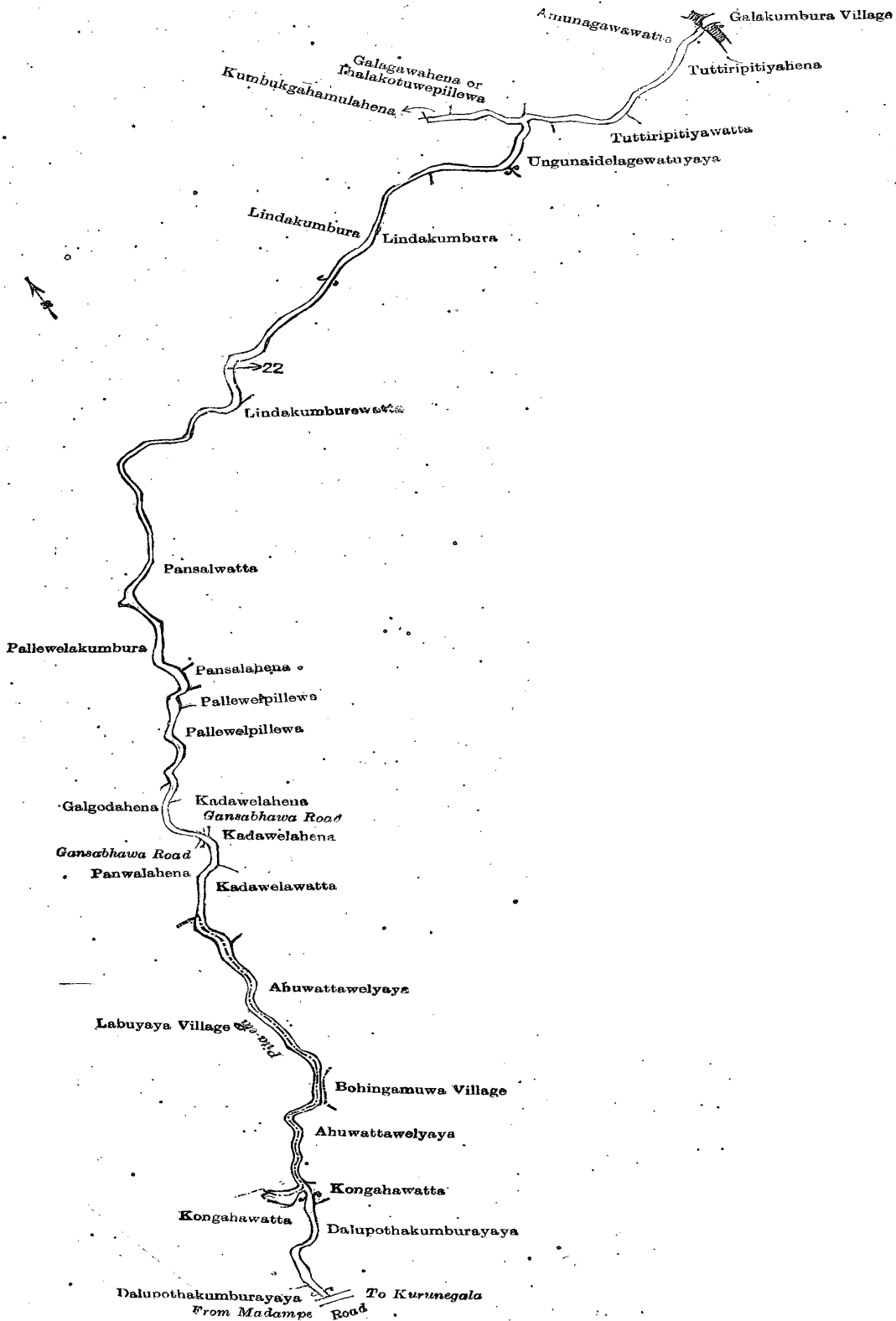
Situation : Delana village in Yatikaha Korale South of Katugampola hatpattu of Kurunegala District.

Lot.	Name of Land.
22	Maha-ela

Extent, A. R. P.
3 2 2

and bounded as follows ; on the north by Lindakumbura claimed by Mutuhenayalage Kawwa and others ; on the east by Kumbugamahulahaena claimed by Neththesinghe Appuhamilage Elias Appuhamy, Galagawahena *alias* Ihalakotuwe-pillewa claimed by H. N. Rana Naide and others, Amunagawawatta claimed by Delana Pansala and H. N. Bandi Nachchile and others, the village limit of Galkumbura ; on the south by Tuttiripitiyahena claimed by Wijeyesekera Acharige Ungu Naide, Tuttiripitiyawatta claimed by ditto, Ungunaidelagewatuyaya claimed by Wijeyesekera Acharige Ungu Naide and others, Lindakumbura claimed by Mutuhenayalage Kawwa and others, Lindakumburewatta claimed by Mutuhenayalage Kawwa, Pansalwatta claimed by the Delana Pansala (Adikari Mudiyansele Kiri Mudiyanse, trustee), Pansalahena

claimed by Delana Pansala, Pallewepillewa claimed by K. M. Kiri Menika and another, Pallewepillewa claimed by Adikari Mudiyansele Kiri Banda and another, Kadawellahena claimed by Sackala Achari, Ganitalage Ukku Panikkiya, Kadawellahena claimed by ditto, Gansabhawa road, Kadawellawatta claimed by Labuyayawatte Mahatmaya, Ahuwattewelyaya claimed by Hitihamy and others (trustees of Delana Pansala), the village limit of Bohingamuwa, Ahuwattewelyaya claimed by Adikari Mudiyansele Kiri Banda, Kongahawatta claimed by Chappal Achari Ganitalage Ganiti and others, Dalupothakumburayaya claimed by Adikari Mudiyansele Ukku Banda and others, the road from Kurunegala to Madampe; on the west by Dalupothakumburayaya claimed by Adikari Mudiyansele Ukku Banda and others, Kongahawatta claimed by Chappal Achari Ganitalage Ganiti and others, the village limit of Labuyaya, Panwalahena claimed by A. Kirihamy and another, Galgodahena claimed by A. M. Kiri Banda and another, Pallewelakumbura claimed by Adikari Mudiyansele Hitihamy and others.



Surveyor-General's Office,
Colombo, August 19, 1912.

Scale of 8 Chains to an Inch.

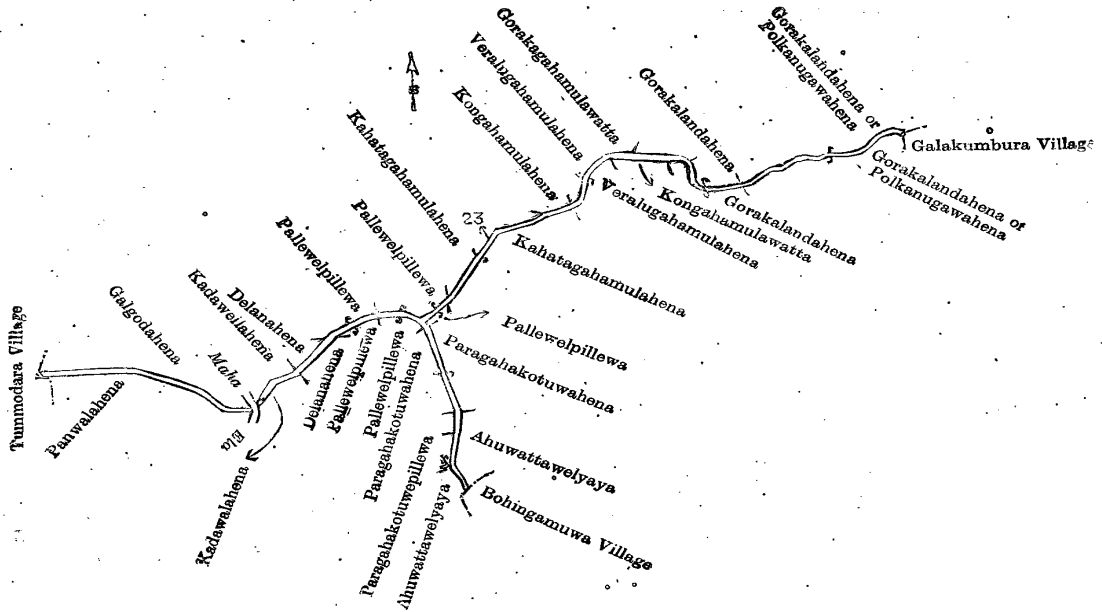
A. H. G. DAWSON,
for Surveyor-General.
D 9

III.—Preliminary plan 972.

Situation : Delana village in Yatikaha Korale South of Katugampola hatpattu of Kurunegala District.

Lot.	Name of Land.	Extent, A. R. P.
23	Gansabhawa road ..	1 0 30

and bounded as follows : on then orth by Galgodahena claimed by A. M. Kiri Banda and another, Kadawellahena claimed by Sakala Achari Ganitalage Ukku Panikkiya, Delanahena claimed by Sakala Achari Ganitalage Ganitha, Pallewepillewa claimed by Adikari Mudiyansele Kiri Banda and another, Pallewepillewa claimed by K. M. Kiri Menika and another, Kahatagahamulahena claimed by K. M. Sittappu and others, Kongahamulahena claimed by Muttoohenayalage Kauwa, Weralugahamulahena claimed by N. A. Elias Appuhamy, Gorakagahamulawatta claimed by A. M. Hitihamy, Gorakalandehena claimed by ditto, Gorakalandahena or Polkanugawahena claimed by A. M. Ukku Banda ; on the east by the village limit of Galakumbura, Gorakalandahena or Polkanugawahena claimed by A. M. Ukku Banda ; on the south by Gorakalandahena claimed by A. M. Hitihamy, Kongahamulawatta claimed by Haturusinghe Mudiyansele Sirimalhamy, Veralugahamulahena claimed by N. A. Elias Appuhamy, Kahatagahamulahena claimed by K. M. Sittappu and others, Pallewepillewa claimed by K. M. Kiri Menika and another, Paragahakotuwahena claimed by Sudanada Panikkiyalage Kiria, Ahuwattewelyaya claimed by Hitihamy and others, the village limit of Bohingamuwa, Ahuwattewelyaya claimed by Hitihamy and others, Paragahakotuwepillewa claimed by the trustees of Delana Pansala, Paragahakotuwahena claimed by Sudanada Panikkiyalage Kiria, Pallewepillewa claimed by K. M. Kiri Menika and another, Pallewepillewa claimed by Adikari Mudiyansele Kiri Banda and another, Delanahena claimed by Sakala Achari Ganitalage Ganitha, Kadawalahena claimed by Sakala Achari Ganitalage Ukku Panikkiya, Panwalahena claimed by A. Kirihamy and another ; on the west by the village limit of Tummodara.



Surveyor-General's Office,
Colombo, August 19, 1912.

Scale of 8 Chains to an Inch.

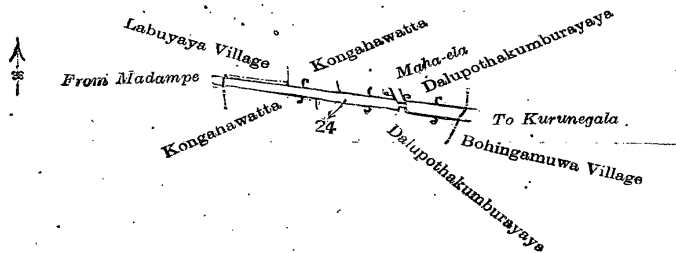
A. H. G. DAWSON,
for Surveyor-General.

IV.—Preliminary plan 972.

Situation : Delana village in Yatikaha Korale South of Katugampola hatpattu of Kurunegala District.

Lot.	Name of Land.	Extent, A. R. P.
24	Main road	0 2 12

and bounded as follows : on the north by the village limit of Labuyaya, Kongahawatta claimed by Chappal Achari Ganitayalage Ganiti and others, Dalupothakumburayaya claimed by Adikari Mudiyansele Ukku Banda and others ; on the east by the village limit of Bohingamuwa ; on the south by Dalupothakumburayaya claimed by Adikari Mudiyansele Ukku Banda and others, Kongahawatta claimed by Chappal Achari Ganitayalage Ganiti and others ; on the west by the village limit of Labuyaya.



Surveyor-General's Office,
Colombo, August 19, 1912

Scale of 8 Chains to an Inch.

A. H. G. DAWSON,
for Surveyor-General.

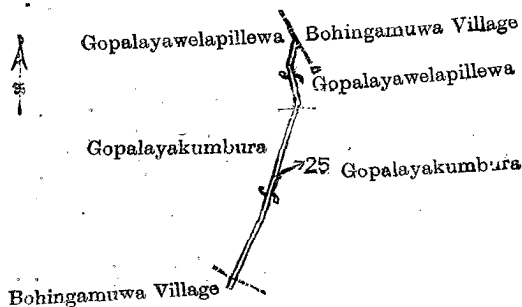
V.—Preliminary plan 972.

Situation : Delana village in Yatikaha Korale South of Katugampola hatpattu of Kurunegala District.

Lot.	Name of Land.	Extent, A. R. P.
25	Road	0 0 12

and bounded as follows: on the north by the village limit of Bohingamuwa ; on the east by Gopalayawelapillewa claimed by A. M. Hitihamy and another, Gopalayakumbura claimed by Adikari Mudiyansele Hitihamy and others ; on the south by the village limit of Bohingamuwa ; on the west by Gopalayakumbura claimed by Adikari Mudiyansele Hitihamy and others ; Gopalayawelapillewa claimed by A. M. Hitihamy and another.

May 4, 1913.

J. M. DAVIES,
Special Officer.Surveyor-General's Office,
Colombo, August 19, 1912.

Scale of 8 Chains to an Inch.

A. H. G. DAWSON,
for Surveyor-General.

Anuradhapura S. O. No. 719.

Order under Section 2 of "The Waste Lands Ordinances of 1897, 1899, 1900, and 1903,"
declaring Lands to be Crown Property.

In the matter of the lands commonly called or known as Adipara, Angunachchiyalandukele, &c., situate in the village of Angunachchiya, in the Kandu tulana of Kadawat korale of the Nuwaragam palata, in the North-Central Province, and of "The Waste Lands Ordinances of 1897, 1899, 1900, and 1903."

THE notice required by section 1 of "The Waste Lands Ordinances of 1897, 1899, 1900, and 1903, having been duly published in manner prescribed by that section in respect of the above-named lands (*vide* Notice No. 4,742), and no claim having been made to the said lands or to any interest therein within the period of three months from the date specified in the said notice, I, Walter Ernest Wait, Special Officer appointed under section 28 of the said Ordinances, under and by virtue of the powers vested in me in that behalf by section 2 of the said Ordinances, do hereby on May 17, 1913, order and declare that the said lands, as more fully described herein below, situate in the village of Angunachchiya, in the Kandu tulana of Kadawat korale of the Nuwaragam palata, in the North-Central Province, and shown as lots 17, 1, 2, 8, 10, 12, 14, 15, 16, 18, 19, 20, 21, 22, 23, 24, 25, 26, in preliminary plan 570 and in the annexed diagram, and containing in extent 332 acres 1 rood and 26 perches, are the property of the Crown.

Description of the Lands referred to.

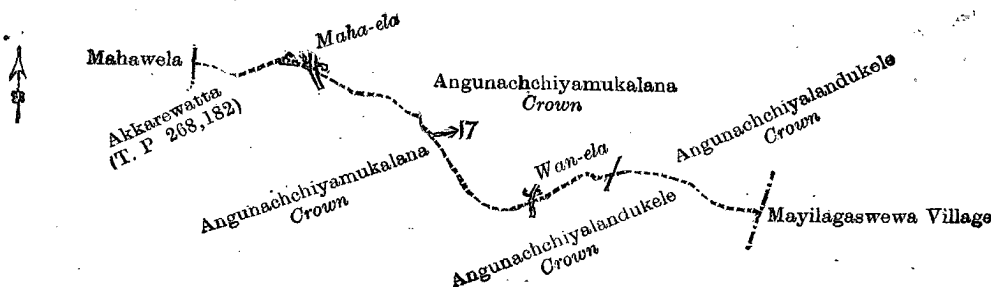
The following lots situated in the village of Angunachchiya, in the Kandu tulana of Kadawat korale of the Nuwaragam palata, in the North-Central Province, as described in the annexed diagrams:—

I.—Preliminary plan 570.

Situation : Angunachchiya village in Kadawat korale of Nuwarakalawiya district.

Lot.	Name of Land.	Extent, A. R. P.
17	Adipara	0 0 20

and bounded as follows: on the north by Angunachchiyamukalana belonging to Crown, Angunachchiyalandukele belonging to Crown ; on the east by the village limit of Mayilagaswewa ; on the south by Angunachchiyalandukele belonging to Crown, Angunachchiyamukalana belonging to Crown, Akkarawatta (T. P. 268,182) ; on the west by Mahawela claimed by Lapiya Welpediya and others.

Surveyor-General's Office,
Colombo, November 18, 1912.

Scale of 8 Chains to an Inch.

A. H. G. DAWSON,
for Surveyor-General.

II.—Preliminary plan 570.

Situation : Angunachchiya village in Kadawat korale of Nuwarakalawiya district.

Lot.	Name of Land.	Extent, A. R. P.	Lot.	Name of Land.	Extent, A. R. P.
1 ..	Angunachchiyalandukele	206 3 15	20 ..	Kudapaluwekanda	0 2 7
2 ..	Angunachchiyawewa	81 1 9	21 ..	Ela	0 0 37
8 ..	Angunachchiyatibamba	1 3 5	22 ..	Do.	0 0 21
10 ..	Waste land	1 0 15	23 ..	Do.	0 0 21
12 ..	Landukele	33 1 9	24 ..	Do.	0 1 3
14 ..	Usgala	2 2 2	25 ..	Do.	0 0 35
15 ..	Minipitiya	0 0 34	26 ..	Palugaswekanda	0 1 12
16 ..	Angunachchiya Wan-ela and Maha-ela	2 3 38			
18 ..	Ela	0 1 0			332 1 6
19 ..	Adipara	0 0 23			

and bounded as follows : on the north by the village limit of Sepawa, the village limit of Kidagalegama ; on the east by the village limit of Kidagalegama, the village limit of Mailagaswewa ; on the south by the village limit of Mailagaswewa, the village limit of Wadiwewa, the village limit of Helambagaswewa ; on the west by the village limit of Lenogama.

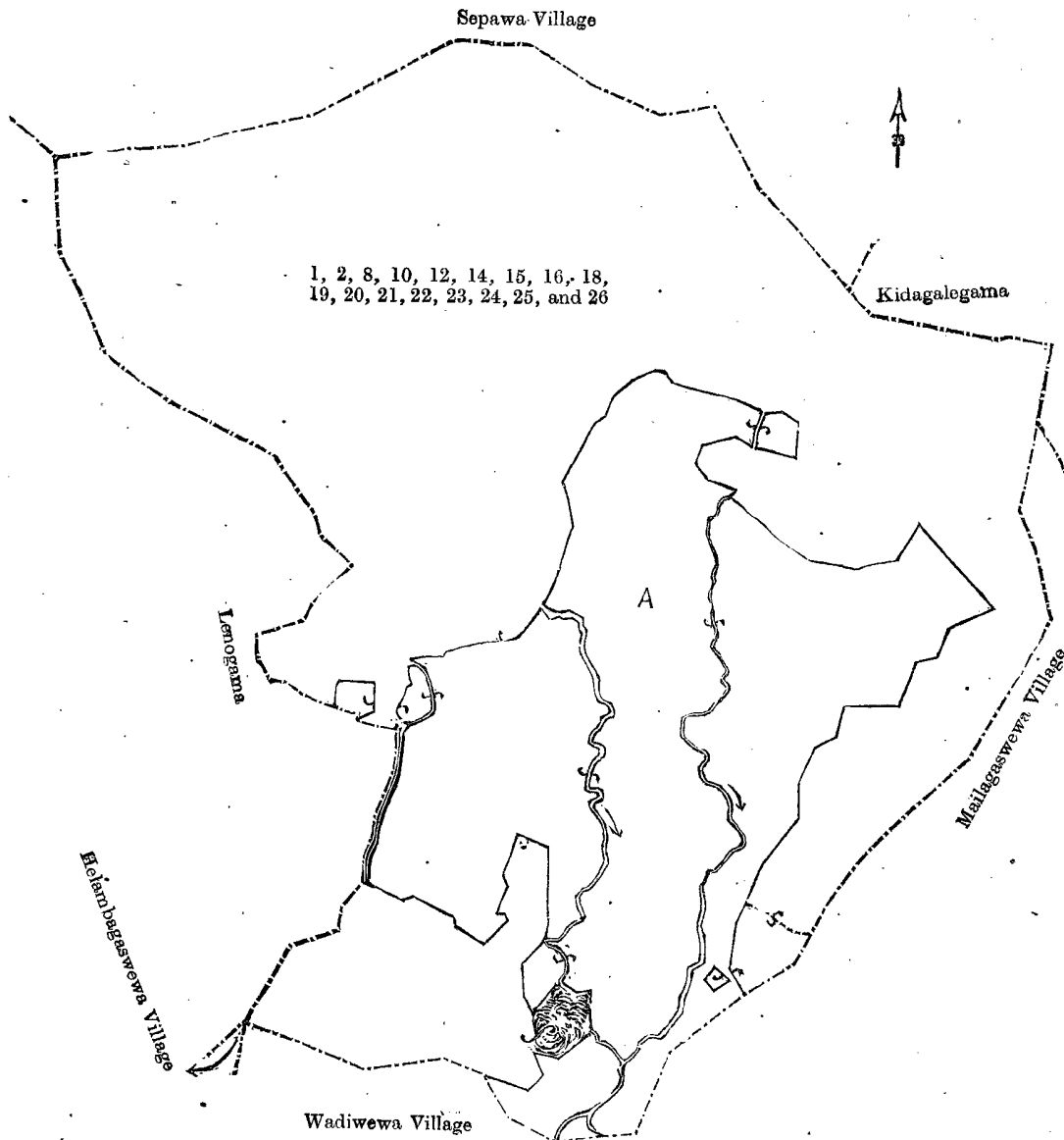
NOTE.—The following lots lying within the above boundaries are excluded from this part of the order, and their aggregate acreage of 159 acres 2 roods and 17 perches is not included in the acreage of 332 acres 1 rood and 6 perches given above:—

Preliminary plan 570.

Lot.	Name of Land.	Extent, A. R. P.	Lot.	Name of Land.	Extent, A. R. P.
3 ..	Angunachchiyamukalana	106 3 4	9 ..	Gangoda	0 3 27
3½ ..	Angunachchiyamukalana (T.P.281,765)	1 2 6	11 ..	Mahawela	29 2 23
4 ..	Akkarewatta	9 1 37	11½ ..	Mahawela (T. P. 238,583)	2 0 30
5 ..	Akkarewatta (T. P. 268,181)	1 2 30	13 ..	Akkarewatta (T. P. 268,182)	2 1 26
6 ..	Angunachchiyawatta and Angunachchiyatibamba	3 3 1	17 ..	Adipara	0 0 20
7 ..	Gangoda	1 0 13			159 2 17

May 17, 1913.

W. E. WAIT,
Special Officer.



Uva S. O. No. 1,498.

Order under Section 4, Sub-section (1), of "The Waste Lands Ordinances of 1897, 1899, 1900, and 1903,"
declaring Lands to be Crown Property.

In the matter of the lands commonly called or known as Himbutuwelgodā, Himbutuwelgodapatana (right of way and reservation for well), situate in the village of Obadellagama, in the Mahapalata korale of the Udukinda division, in the Province of Uva, and of "The Waste Lands Ordinances of 1897, 1899, 1900, and 1903."

WHEREAS in pursuance of section 1 of the said Ordinances it was duly declared and notified on August 6, 1909, that if no claim to the said lands commonly called or known as Himbutuwelgodā, Himbutuwelgodapatana (right of way and reservation for well), situate in the village of Obadellagama, in the Mahapalata korale of the Udukinda division, in the Province of Uva, containing in extent 123 acres 1 rood and 35 perches, and shown as lots 5, 5a1, 5a2, 5a3, in preliminary plan 119 and in the annexed diagrams, was made to Walter Ernest Wait, Special Officer appointed under section 28 of the said Ordinances, within the period of three months from the date specified in the said notice, such lands would be declared to be the property of the Crown (*vide* Notice No. 3,523):

And whereas Kiri Banda Vedarala made claim thereto, and John Murray Davies, Special Officer appointed under section 28 of the said Ordinances, made due inquiry into such claim; and whereas the said claimant and John Murray Davies, with the consent of His Excellency the Governor, came to an agreement in writing, dated December 29, 1909, concerning the said land, under section 4, sub-section (1), of the said Ordinances, whereby it was agreed that the said claimant should be declared the purchaser of 1 acre more or less of lot 5 upon payment on or before January 29, 1910, to the Government Agent at Badulla, of a sum of Rupees Fifteen (Rs. 15) only, as the purchase amount of the said 1 acre more or less of lot 5; and whereas the said claimant withdrew his claim to the remainder of the lands appearing in the said notice; and whereas it was further agreed by the said agreement that in default of such payment the claim of the said claimant to the said 1 acre more or less of lot 5 in respect of which the said payment was to be made should also be considered to have been withdrawn, and the said 1 acre more or less of lot 5 should be declared to be the property of the Crown; and whereas the said claimant has failed to make the said payment by the due date, the said lands, as more fully described herein below, are declared to be the property of the Crown.

Description of the Lands referred to.

The following lots situated in the village of Obadellagama, in the Mahapalata korale of the Udukinda division, in the Province of Uva, as described in the annexed diagrams:—

I.—Preliminary plan 119.

Situation: Obadellagama village in Mahapalata korale of Badulla District.

Lot.	Name of Land.	Extent, A. R. P.
5	Himbutuwelgodā	123 1 10

and bounded as follows: on the north by T. P. 81,302, Ellatotapatana to be declared the property of the Crown (under the Waste Lands Ordinances), T. P. 81,302, a footpath, the Kahattewela-oya, an iron bridge, the Kahattewela-oya, Iddeganarawa claimed by Dimbullatenna Mudiyanse Arachchi, the Kahattewela-oya; on the east by Peragasarawa claimed by Halpe Kiri Banda, Himbutuwelgodapatana belonging to Crown, Peelebeddepatana belonging to Crown, a Gansabhawā path, Peelebeddepatana belonging to Crown, Maya-arawewatta claimed by Nayewatte Punchirala and others, Nayakumburelanda to be declared the property of Kiriwanēgedera Karuna-arachchilage Wannakurala and another (under the Waste Lands Ordinances), Pansalawatta sold by the Crown, Beddabodagederawatta claimed by Beddabodagedera Tikirala and others, Dimbulewatta sold by the Crown, Beddabodagederawatta sold to Beddabodagedera Tikirala and another (under the Waste Lands Ordinances), Beddabodagederawatta sold to Beddabodagedera Tikirala and two others (under the Waste Lands Ordinances), Medakandrewatta sold by the Crown, the village limit of Kebellewela, T. P. 190,653, Waralandepatana to be declared the property of the Crown (under the Waste Lands Ordinances), T. P. 190,654, Waralandepatana to be declared the property of the Crown (under the Waste Lands Ordinances); on the south by the Dikarawakandura (T. P. 159,084), Waralandehena to be declared the property of the Crown (under the Waste Lands Ordinances), T. Ps. 159,082, 213,936, 159,082, the Dikarawakandura, T. P. 159,082, the Dikarawakandura; on the west by the Kirawane-oya, Ilukwattelanda to be declared the property of Illukwattēgedera Appu and three others (under the Waste Lands Ordinances), a footpath, Ilukwatta claimed by Ilukwatte Appu and others, Ilukwatta claimed by Ilukwatte Kiriwanti and others, Tennapitawatta claimed by Ilukwatte Appu and others, Parangederawatta claimed by Karūna Arachchilage Suwandarala and others, Ulugederawatta claimed by Karūna Arachchilage Punchirala and others, Kudagalawatta claimed by Ulugedera Wannakurala, Pansalagederawatta claimed by Pansalagedera Kiriwanti and others, Dimbuletennewatta claimed by Karūna Arachchilage Kiriwanti, Aswedduma claimed by Karūna Arachchilage Suwandarala and others, the Kirawane-oya, an iron bridge (railway), Viharepatana to be declared the property of the Crown (under the Waste Lands Ordinances).

[For Diagram see page 1024.]

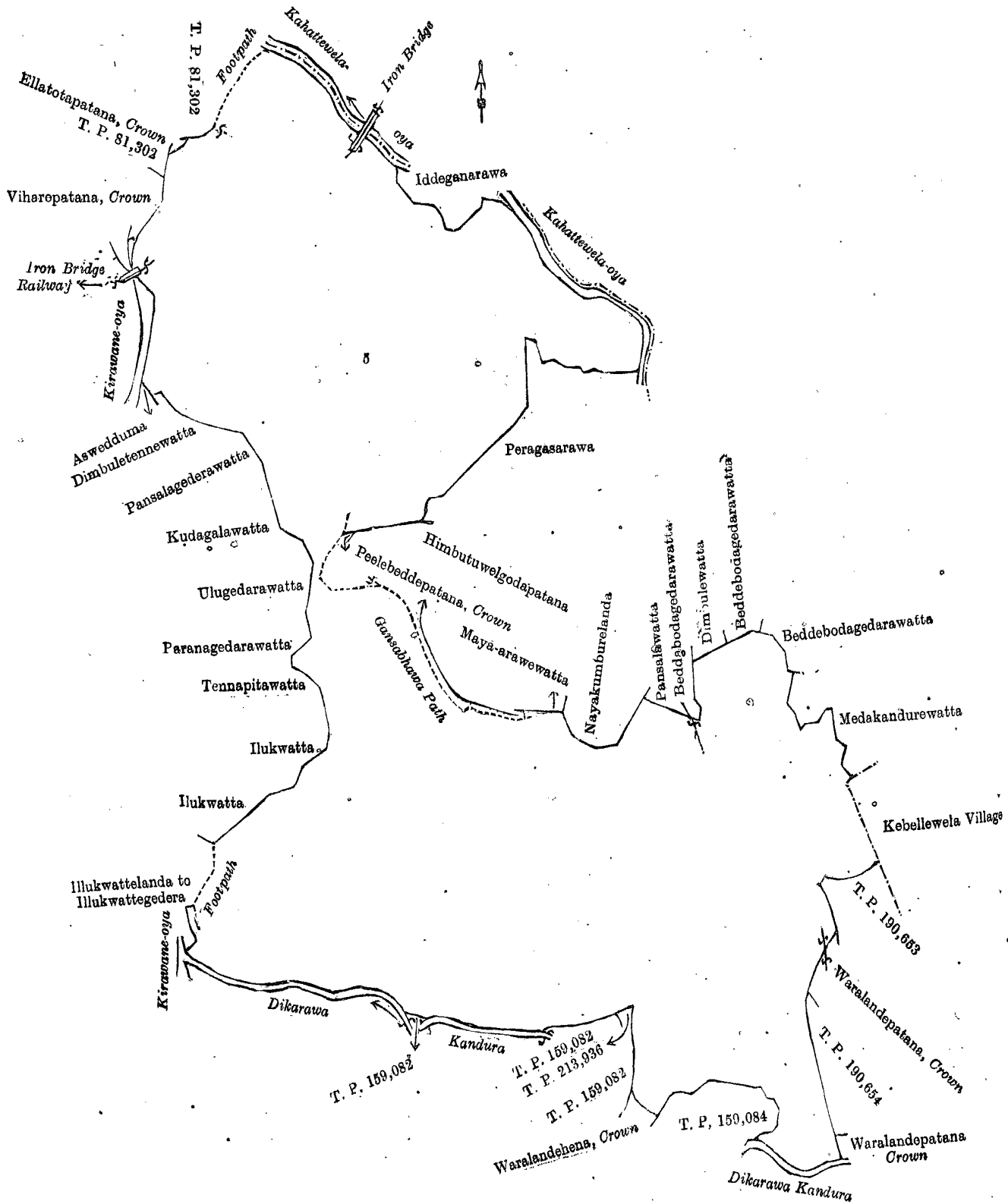
II.—Preliminary plan 119.

Situation: Obadellagama village in Mahapalata korale of Badulla District.

Lot.	Name of Land.	Extent, A. R. P.
5a1	Himbutuwelgodapatana (right of way)	0 0 6
5a2	Do. (reservation for well)	0 0 3
		0 0 9

and bounded as follows: on the north by Himbutuwelgodapatana belonging to Crown; on the east by Maya-arawawatta claimed by Nayewatta Punchirala and others; on the south by Himbutuwelgodapatana belonging to Crown; on the west by Peelebeddepatana *alias* Kollawattepatana belonging to Crown (reservation for path).

Peelebeddepatana *alias* Kollawattepatana (Reservation for Path), Crown
Himbutuwelgodapatana, Crown
Himbutuwelgodapatana, Crown
5a1 and 5a2
Maya-arawawatta




III.—Preliminary plan 119.

Situation : Obadellagama village in Mahapalata korale of Badulla District.

Lot.	Name of Land.	Extent, A. R. P.
5a3	Himbutuwelgodapatana (right of way)	0 0 16

and bounded as follows : on the north by Himbutuwelgodapatana belonging to Crown ; on the east by Nayakumbura sold by the Crown, Nayakumbura (right of way) to be declared the property of the Crown under the Waste Lands Ordinances, Nayakumbura sold by the Crown ; on the south by Himbutuwelgodapatana belonging to Crown ; on the west by Peelebeddepatana *alias* Kollawattepatana (reservation for Gansabhawa path) to be declared the property of the Crown under the Waste Lands Ordinances.

February 21, 1913.

W. E. WAIT,
Special Officer.Surveyor-General's Office,
Colombo, December 16, 1912.

Scale of 4 Chains to an Inch.

A. H. G. DAWSON,
for Surveyor-General.

Ratnapura S. O. No. 97.

Order under Section 4, Sub-section (1), of "The Waste Lands Ordinances of 1897, 1899, 1900, and 1903,"
declaring Land to be Crown Property.

In the matter of the land commonly called or known as Mahawila, situate in the village of Karawita, in the Meda pattu of the Nawadun korale of the Ratnapura District, in the Province of Sabaragamuwa, and of "The Waste Lands Ordinances of 1897, 1899, 1900, and 1903."

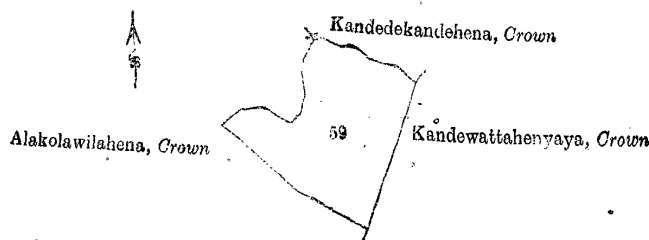
WHEREAS in pursuance of section 1 of the said Ordinances it was duly notified on December 6, 1912, that if no claim to the land commonly called or known as Mahawila, situate in the village of Karawita, in the Meda pattu of the Nawadun korale of the Ratnapura District, in the Province of Sabaragamuwa, containing in extent 4 acres and 32 perches, and shown as lot 59 in preliminary plan 39 and in the annexed diagram, was made to Harry Chambers Toller, Special Officer appointed under section 28 of the said Ordinances, within the period of three months from the date specified in such notice, such land would be declared the property of the Crown, and dealt with on account of the Crown (*vide* Notice No. 4,660) :

And whereas Talagahawattelage Kira of Karawita made claim thereto, and whereas the said claimant has withdrawn his claim to the said land, I, Harry Chambers Toller, Special Officer appointed under section 28 of the said Ordinances, under and by virtue of the powers vested in me in that behalf by section 4 of the said Ordinances, do hereby on May 16, 1913, order and declare under section 4, sub-section (1), of the said Ordinances, that the said land, as more fully described herein below, is the property of the Crown.

Description of the Land referred to.

The land commonly called or known as Mahawila, situated in the village of Karawita, in the Meda pattu of the Nawadun korale of the Ratnapura District, in the Province of Sabaragamuwa, containing in extent 4 acres and 32 perches, and shown as lot 59 in preliminary plan 39, and in the annexed diagram, and bounded as follows : on the north by Kandedekandehena claimed by the Crown ; on the east by Kandewattahenyaya claimed by the Crown ; on the south and west by Alakolawilahena claimed by the Crown.

May 16, 1913.

H. C. TOLLER,
Special Officer.Surveyor-General's Office,
Colombo, October 14, 1912.

Scale of 8 Chains to an Inch.

A. H. G. DAWSON,
for Surveyor-General.Order under Section 2 of "The Waste Lands Ordinances of 1897, 1899, 1900, and 1903,"
declaring Lands to be Crown Property.

In the matter of the lands commonly called or known as Meeketiypatana, Getahawewepatana, situate in the village of Kontehela, in the Mahapalata korale of the Udukinda division, in Badulla District, in the Province of Uva, and of "The Waste Lands Ordinances of 1897, 1899, 1900, and 1903."

THE notice required by section 1 of "The Waste Lands Ordinances of 1897, 1899, 1900, and 1903," having been duly published in manner prescribed by that section in respect of the above-named lands (*vide* Notice No. 4,145), and no claim having been made to the said lands or to any interest therein within the period of three months from the date specified in the said notice, I, Francis Jagoe Smith, Government Agent of the Province of Uva, under and by virtue of the powers vested in me in that behalf by section 2 of the said Ordinances, do hereby on March 7, 1913, order and declare that the said lands, as more fully described herein below, situate in the village of Kontehela, in the Mahapalata korale of the Udukinda division, in Badulla District, in the Province of Uva, and shown as lots 11a, 11w, 11x, 11a1, and 11m1, in extract of block survey preliminary plan 76, field sheet M/12/34-42, and in the annexed diagrams, and containing in extent about 33 perches, are the property of the Crown.

Description of the Lands referred to.

The following lots situated in the village of Kontehela, in the Mahapalata korale of the Udukinda division, in the Province of Uva, as described in the annexed certified diagrams :—

I.—Extract of block survey preliminary plan 76. Field sheet M/12/34-42.

Situation : Kontehela village in Mahapalata korale of Udukinda division in Badulla District.

Lot.	Name of Land.	Extent, A. R. P.
11a	Meeketiypatana	0 0 2

and bounded as follows : on the north and east by Balagaha-arawehewatta claimed by G. W. G. Appuhamy and others ; on the south by Galgodauhanewattuyaya claimed by Kiriwanta and others ; on the west by Meeketiypatana claimed by the Crown.



Surveyor-General's Office,
Colombo, January 24, 1911.

Scale of 2 Chains to an Inch.

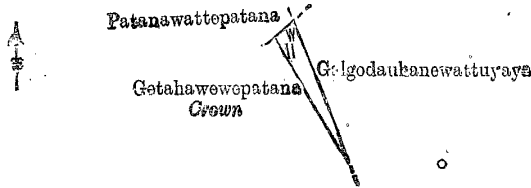
A. H. G. DAWSON,
for Surveyor-General.

II.—Extract of block survey preliminary plan 76. Field sheet M/12/34-42.

Situation : Kontehela village in Mahapalata korale of Udukinda division in Badulla District.

Lot.	Name of Land.	Extent, A. R. P.
11w	Getahawewepatana	0 0 4

and bounded as follows ; on the north by Patanawattepatana claimed by A. G. Kiriwante and Galgodauhanewattuyaya claimed by Kiriwante and others ; on the east by Galgodauhanewattuyaya claimed by Kiriwante and others ; on the south and west by Getahawewepatana claimed by the Crown and Patanawattepatana claimed by A. G. Kiriwante.



Surveyor-General's Office,
Colombo, January 24, 1911.

Scale of 2 Chains to an Inch.

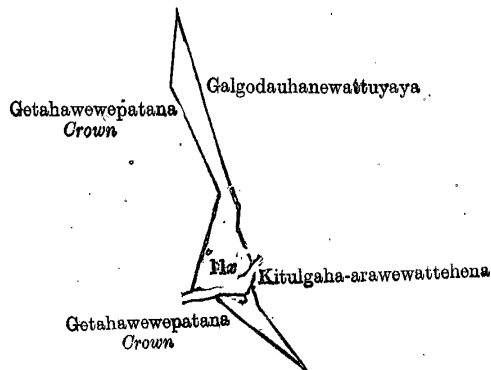
A. H. G. DAWSON,
for Surveyor-General.

III.—Extract of block survey preliminary plan 76. Field sheet M/12/34-42.

Situation : Kontehela village in Mahapalata korale of Udukinda division in Badulla District.

Lot.	Name of Land.	Extent, A. R. P.
11z	Getahawewepatana	0 0 15

and bounded as follows : on the north by Galgodauhanewattuyaya claimed by Kiriwante and others ; on the east by Galgodauhanewattuyaya claimed by Kiriwante and others and Kitulgaha-arawewattehena claimed by K. G. Kalu Naide and others ; on the south and west by Getahawewepatana claimed by the Crown.



Surveyor-General's Office,
Colombo, January 24, 1911.

Scale of 2 Chains to an Inch.

A. H. G. DAWSON,
for Surveyor-General.

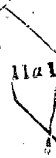
IV.—Extract of block survey preliminary plan 76. Field sheet M/12/34-42.

Situation : Kontehela village in Mahapalata korale of Udukinda division in Badulla District.

Lot.	Name of Land.	Extent, A. R. P.
11a1	Getahawewepatana	0 0 9½

and bounded as follows : on the north by Kitulgaha-arawemkalana claimed by W. Punchi Naidi and M. Kiriwante and Kitulgaha-arawehena claimed by G. Kiriwante ; on the east by Kitulgaha-arawehena claimed by G. Kiriwante ; on the south and west by Getahawewepatana claimed by the Crown.

Kitulgaha-arawemukalaraya

Getahawewepatana
Crown

Kitulgaha-arawehena

Surveyor-General's Office,
Colombo, January 24, 1911.

Scale of 2 Chains to an Inch.

A. H. G. DAWSON,
for Surveyor-General.V.—Extract of block survey preliminary plan 76. Field sheet M/12/34-42.
Situation : Kontehela village in Mahapalata korale of Udukinda division in Badulla District.

Lot.	Name of Land.	Extent, A. B. P.
11m1	Getahawewepatana	0 0 2½

and bounded as follows : on the north by Kandurewattehena claimed by L. G. Hitara Naidi and others ; on the east by Galgodauhanewattuyaya claimed by Kiriwanta and others ; on the south by Galgodauhanewattuyaya claimed by Kiriwanta and others and Getahawewepatana claimed by the Crown ; on the west by Getahawewepatana claimed by the Crown.

March 7, 1913.

F. J. SMITH,
Government Agent.

Kandurewattehena

Getahawewepatana
Crown

Galgodauhanewattuyaya

Surveyor-General's Office,
Colombo, January 24, 1911.

Scale of 2 Chains to an Inch.

A. H. G. DAWSON,
for Surveyor-General.**Order under Section 4, Sub-section (1), of "The Waste Lands Ordinances of 1897, 1899, 1900, and 1903."**

In the matter of the land commonly called or known as Arawa, situate in the village of Kontehela, in the Mahapalata korale of the Udukinda division, in the Badulla District, in the Province of Uva, and of "The Waste Lands Ordinances of 1897, 1899, 1900, and 1903."

WHEREAS in pursuance of section 1 of the said Ordinances it was duly notified on July 21, 1911, that if no claim to the land commonly called or known as Arawa, situate in the village of Kontehela, in the Mahapalata korale of the Udukinda division, in the Badulla District, in the Province of Uva, containing in extent 1 acre 1 rood and 37 perches, and shown as lot 19 in extract of block survey preliminary plan 76, as described in the annexed diagram, was made to the Government Agent of the said Province within the period of three months from the date specified in such notice such land would be declared the property of the Crown, and dealt with on account of the Crown (*vide* Notice No. 4,145) :

And whereas Leyanage Rajasinha Mantirilage Kiri Naide of Lokuruwela made claim thereto, and I, Francis Jagoe Smith, Government Agent of the Province of Uva, made due inquiry into such claim ; and whereas I and the said claimant came to an agreement in writing concerning the said land, under section 4, sub-section (1), of the said Ordinances, whereby it was agreed that the said claimant, Leyanage Rajasinha Mantirilage Kiri Naide of Lokuruwela, should pay to the Badulla Kachcheri a sum of Seventeen Rupees and Seventy-eight Cents (Rs. 17.78), as purchase amount for the said land, on or before November 25, 1912, and that thereupon the said claimant Leyanage Rajasinha Mantirilage Kiri Naide, along with Leyanage Rajasinha Mantirilage Hin Naide, Leyanage Rajasinha Mantirilage Wyran Etnna, Leyanage Rajasinha Mantirilage Abaran Naide, Leyanage Rajasinha Mantirilage Davith Hamy, would be declared to be the purchasers of the said land ; and whereas the said claimant has duly paid the said amount, the said claimant, Leyanage Rajasinha Mantirilage Kiri Naide, along with Leyanage Rajasinha Mantirilage Hin Naide, Leyanage Rajasinha Mantirilage Wyran Etnna, Leyanage Rajasinha Mantirilage Abaran Naide, and Leyanage Rajasinha Mantirilage Davith Hamy, are hereby declared to be the purchasers of the said land called Arawa, situate in the village of Kontehela, in the Mahapalata korale of the Udukinda division, in the Badulla District, in the Province of Uva, containing in extent 1 acre 1 rood and 37 perches, shown as lot 19 in extract of block survey preliminary plan 76 and in the annexed diagram, and bounded as follows : on the north by Galgodauhanewattuyaya claimed by Kiriwanta and others ; on the east by Diganettenne-oya, Arawewatta claimed by Kirihami and by the village limit of Metipimbiya ; on the south and west by Getahawewepatanayaya claimed by the Crown.

March 7, 1913.

F. J. SMITH,
Government Agent.

Galgodauhanewattuyaya

Getahawewepatanayaya
Crown

Arawewatta

Metipimbiya
VillageSurveyor-General's Office,
Colombo, January 24, 1911.

Scale of 8 Chains to an Inch.

A. H. G. DAWSON,
for Surveyor-General.

**Order under Section 2 of "The Waste Lands Ordinances of 1897, 1899, 1900, and 1903,"
declaring Land to be Crown Property.**

In the matter of the land commonly called or known as Dangahalanda (reservation for path), situate in the village of Eswatta, in the Udugaha pattu of Hewagam korale of the Colombo District, in the Western Province, and of "The Waste Lands Ordinances of 1897, 1899, 1900, and 1903."

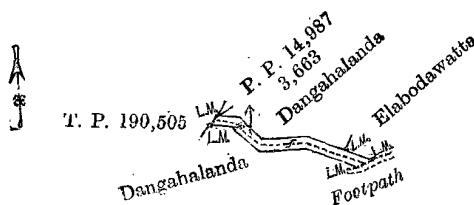
The notice required by section 1 of "The Waste Lands Ordinances of 1897, 1899, 1900, and 1903," having been duly published in manner prescribed by that section in respect of the above-named land (*vide* Notice No. 4,767), and no claim having been made to the said land or to any interest therein within the period of three months from the date specified in the said notice, I, Charles Valentine Brayne, Assistant Government Agent, Colombo and Negombo Districts, under and by virtue of the powers vested in me in that behalf by section 2 of the said Ordinances, do hereby on May 29, 1913, order and declare that the said land, as more fully described herein below, situate in the village of Eswatta, in the Udugaha pattu of Hewagam korale of the Colombo District, in the Western Province, and shown as lot 3,663, in preliminary plan 14,987 and in the annexed diagram, and containing in extent about 10 perches, is the property of the Crown.

Description of the Land referred to.

Lot 3,663 in preliminary plan 14,987, called and known as Dangahalanda (reservation for path), containing in extent 10 perches, situated in the village Eswatta, in the Udugaha pattu of Hewagam korale of the Colombo District, of the Western Province, as shown in the annexed diagram; and bounded on the north by Dangahalanda claimed by the Crown and Tanippuli Arachchige Don Brampi Gunaratne Jayatileke and Elabodawatta claimed by the Crown and Vitane-patirage Aron Appu; on the east by footpath; on the south by Dangahalanda claimed by the Crown and Tanippuli Arachchige Don Brampi Gunaratne Jayatileke; on the west by title plan 190,505.

May 29, 1913.

C. V. BRAYNE,
Assistant Government Agent.



Surveyor-General's Office,
Colombo, January 6, 1913.

Scale of 4 Chains to an Inch.

A. J. WICKWAR,
for Surveyor-General.