

Ceylon Government Gazette

Published by Authority.

No. 6,571 — FRIDAY, JULY 11, 1913.

PART I.—General: Minutes, Proclamations, Appointments,
and General Government Notifications.

PART II.—Legal and Judicial.

PART III.—Provincial Administration.

PART IV.—Land Settlement.

PART V.—Mercantile, Marine, Municipal, Local, &c.

Separate paging is given to each Part in order that it may be filed separately.

Part IV.—Land Settlement.

	PAGE		PAGE
Preliminary Notices	1029	Final Orders	1039

PRELIMINARY NOTICES.

Uva Notice No. 4,920.

Notice under "The Waste Lands Ordinances of 1897, 1899, 1900, and 1903."

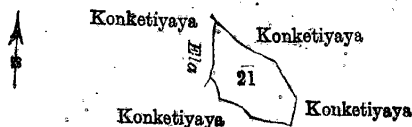
TAKE notice that unless within three months from July 11, 1913, the persons, if any, who claim any interest in the land hereinafter mentioned make claim in person or in writing to the said land or to some interest therein to J. M. Davies, Esq., Special Officer appointed under section 28 of "The Waste Lands Ordinances of 1897, 1899, 1900, and 1903," at his office at Fort, Colombo:

Such Special Officer, in pursuance of the powers vested in him by the said Ordinances, will declare by writing under his hand that the land, to which no claim has been made, is the property of the Crown.

J. M. DAVIES,
Special Officer.

Description of the Land referred to.

The land commonly called or known as Hewanmandiyapudama, situated in the village of Helatuntala, in the Kandukara korele of the Buttala division, in the Province of Uva, containing in extent 1 acre and 19 perches, and shown as lot 21 in preliminary plan 251, and in the annexed diagram, and bounded as follows: on the north, east, and south by Konketiyya claimed by Liyane Acharige Andrishamy of Atale; on the west by an ela, Konketiyya claimed by Liyane Acharige Andrishamy of Atale.



Surveyor-General's Office,
Colombo, April 29, 1913.

Scale of 8 Chains to an Inch.

Uva S. O. 81, 1912-1913.

A. H. G. DAWSON,
for Surveyor-General.

Hambantota Notice No. 4,929.

Notice under "The Waste Lands Ordinances of 1897, 1899, 1900, and 1903."

TAKE notice that unless within three months from July 11, 1913, the persons, if any, who claim any interest in the lands hereinafter mentioned or in any one or more of such lands or to some interest therein make claim in person or in writing to the said lands or any of them or to some interest therein to W. E. Wait, Esq., Special Officer appointed under section 28 of "The Waste Lands Ordinances of 1897, 1899, 1900, and 1903," at his office at Fort, Colombo:

Such Special Officer, in pursuance of the powers vested in him by the said Ordinances, will declare by writing under his hand that the said lands or such of them, as to which no claim has been made, are the property of the Crown.

W. E. WAIT,
Special Officer.

Description of the Lands referred to.

The following lots situated in the village of Palatuduwa, in the Giruwa Pattu West of the Hambantota District, in the Southern Province, as described in the annexed diagrams:—

I.—Preliminary plan 317.

Situation: Palatuduwa village in Giruwa Pattu West of Hambantota District.

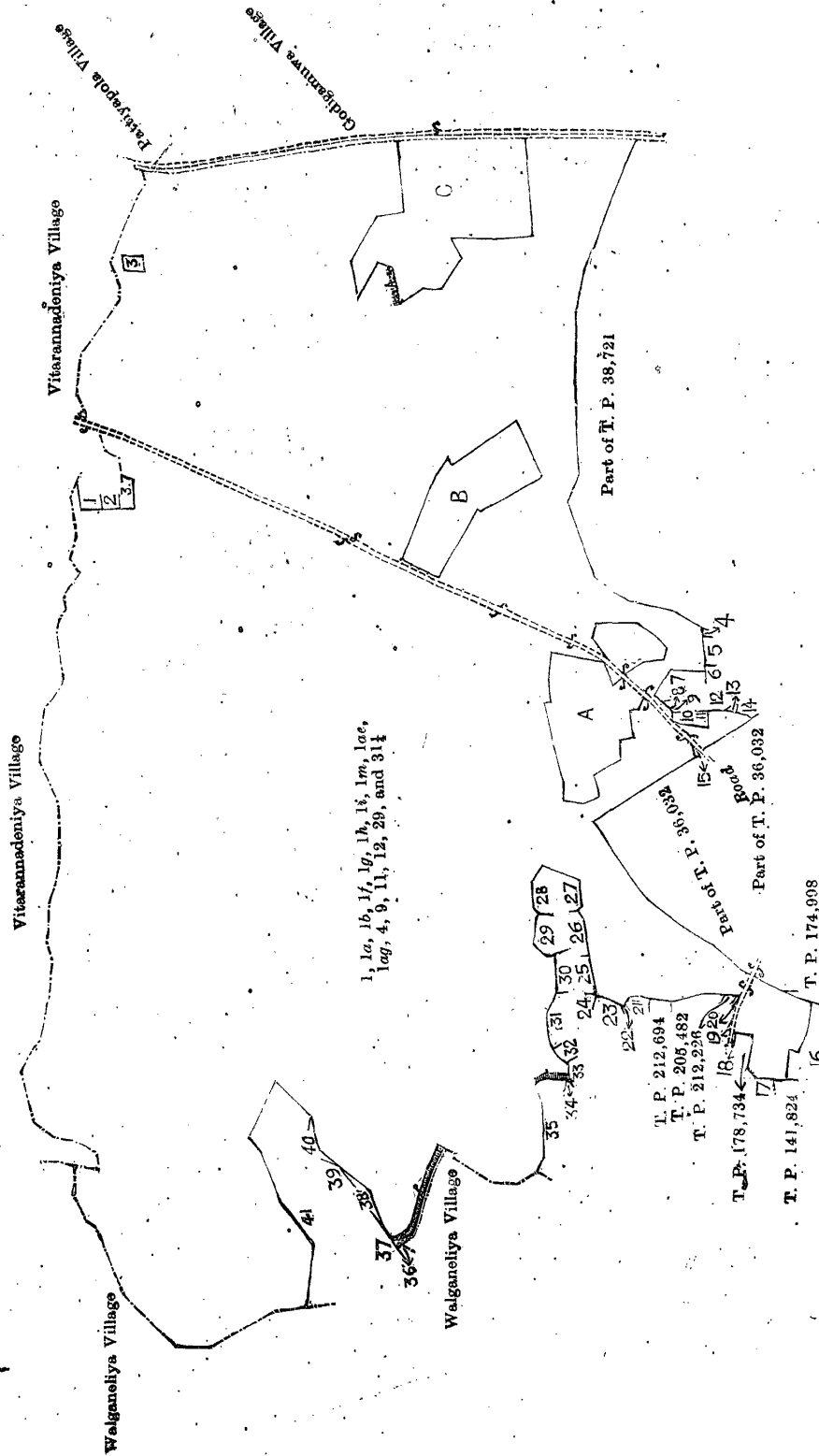
Lot.	Name of Land.	Extent, A. R. P.
1	Palewewayaya, Talayaya, Parichchawaleyaya, Guruwalayaya, Galawala-arelebima, Kolagahayaya, Getajule-ara, Morayaya, Pokuneyaya, Aliyawetunuwala-ara, Hedaketiyya <i>alias</i> Kongahahena, Talahenwekadeyaya, Abaranpadinchiwattekebella, Siyambalagahawatta, Kadurugahahenekebella, Mahapinwewayaya, Kongahakoratuwa, Taleyaya, Talayayekella, Julgahawalalebima, Katuwewelagodella, Atadeniyayaya, Linkepuarelebima	564 0 24
1a	Waljambughahena, Palawewayaya, Talayaya, Parichchawalayaya, Linkepuyaya, Hedaketiyyahena, Guruwalayaya, Atadenayaya	4 0 22
1b	ditto (part of Morayaya) (road reservation)	0 0 20
1f	Talahenayaya (road reservation)	0 0 20
1g	Karagahadeniya <i>alias</i> Hedaketiyyawala	0 1 19
1h	Mylagaswakadewatta <i>alias</i> Hedaketiyyahena	0 0 30
1i	Part of Kongahahena (road reservation)	0 0 15
1m	Part of Julgasyaya (road reservation)	0 0 10
1ae	Mahapinwewa (tank)	1 1 16
1ag	Palukotewewa (tank and bund)	1 0 19
4	Palalwewa (tank and bund)	12 3 1
9	Aliyawetunayayakebella (road reservation)	0 2 14
11	Julgahawalewewa (tank and bund)	1 0 2
12	Udajulgahawalawewa (tank and bund)	0 2 17
29	Kadurugaswekada (tank and bund)	0 3 25
31½	Path from Palatuduwa to Pattiyapola	1 1 9
		588 3 23

and bounded as follows: on the north by the village limit of Vitarannadeniya, Parichchawalayawatta claimed by Don Bastian de Silva Matangawira, Parichchawalewegilmewatta claimed by Don Kostan de Silva Matangawira, Atmagewatta claimed by ditto, the village limit of Vitarannadeniya; on the east by the village limit of Pattiyapola, the village limit of Godigamuwa; on the south by part of T. P. 38,721, part of Kongahahena claimed by the Crown, Delgahawatta claimed by the Crown, T. P. 219,772, Mahapinwewayawatta claimed by the Crown, Kosgahakoratuwa claimed by the Crown, part of T. P. 36,032, Mahapinwewayaya sold by the Crown, part of T. P. 36,032, T. P. 174,998, Kittayyawewagawatta claimed by Suriyapatabendige Appu and others; on the west by T. P. 141,824, Siyambalagahawatta claimed by Wijsekere Aratchige Matheshamy and others, T. P. 178,734, Puranswattapara (private), Puranswattapara (road) claimed by the Crown, Puranswattapara (private), T. Ps. 212,226, 205,482, 212,694, Kajugahawatta claimed by the Crown, Velangaha or Kajugahawattadewatta claimed by the Crown, Mailagahakoratuwa claimed by the Crown, Julgahawalawatta claimed by Jayawarana-achchige Nicholashamy, T. Ps. 273,182, 273,190, Diulgaha or Mailagahawatta claimed by the Crown, Diulgahagawatta claimed by the Crown, T. P. 273,182, Mylagahakoratuwa claimed by the Crown, Julgahawala, Ambagahawatta claimed by the Crown, Julgahawalawatta claimed by Don Bastian de Silva Matangaweera and others, Julgahawalemulanakumbura claimed by Don Cornelis Abeydeera and others, the village limit of Walganeliya, Palalwewamulana claimed by Cornelis Charles Ubesinghe and others, Palalwewagawatta claimed by Mr. Francis Jayasuriya of Colombo, the village limit of Walganeliya.

NOTE.—The following lots lying within the above boundaries are excluded from this notice, and their aggregate acreage of 42 acres 2 roods and 36 perches is not included in the acreage of 588 acres 3 roods and 23 perches given above:—

Preliminary plan 317.

Lot.	Name of Land.	Extent, A. R. P.	Lot.	Name of Land.	Extent, A. R. P.
A 1f	Ambagahawatta <i>alias</i> Kongahahenakella	1 0 1	A 31	Ambagahawatta	0 2 32
A 1k	Do.	0 2 17	B 1e	Talahenayaya	2 3 16
A 1l	Do.	0 2 21	B 5	Talahenawewa (tank and bund)	1 2 35
A 24	T. Ps. 141,822, 141,823	4 2 9	B 6	Talahenawela	0 2 24
A 24a	Ambagahawatta	2 0 29	B 7	Talahenwakadehena	4 0 29
A 24a1	Mylagaswalawatta	0 2 7	C 1c	Medapokuna	1 2 24
A 25	Mailagaswekadapahalakella	0 1 28	C 1d	Pokunenpahalalanda	1 0 20
A 26	Mailagaswekadadeniya	0 2 34	C 1ah	Palukotawewalangawatta	3 0 24
A 27	Durishamypadinchiwatta	1 0 2	C 1ai	Medapokunakumbura	0 0 7
A 30	Kadurugahawatta	0 2 27	C 8	T. P. 227,102	13 2 10
A 30a	Mylagaswakada <i>alias</i> Julgaswewa	0 1 21	3	Atmagewatta	0 1 19
					42 2 36



Surveyor-General's Office,
Colombo, March 19, 1913.

Scale of 16 Chains to an Inch.

A. H. G. DAWSON,
for Surveyor-General.

- | | | | |
|----|-------------------------------|----|------------------------------------------|
| 1 | Parichchalwewawatta | 22 | Velangaha or Kajugahawattadewatta, Crown |
| 2 | Parichchalweweglimewatta | 23 | Manlagahakoratuwa, Crown |
| 3 | Atmegawatta | 24 | Julgahawalawatta |
| 4 | Part of Kongahahena, Crown | 25 | T. P. 273,182 |
| 5 | Part of Kongahahena, Crown | 26 | T. P. 273,190 |
| 6 | Part of Kongahahena, Crown | 27 | Diulgaha or Mylagshawatta, Crown |
| 7 | Delgahawatta, Crown | 28 | Diulgaha or Mylagshawatta, Crown |
| 8 | Delgahawatta, Crown | 29 | Diulgahagawaywatta, Crown |
| 9 | Delgahawatta, Crown | 30 | T. P. 273,182 |
| 10 | Delgahawatta, Crown | 31 | Mylagshakoratuwa, Crown |
| 11 | Delgahawatta, Crown | 32 | Mylagshakoratuwa, Crown |
| 12 | T. P. 219,772 | 33 | Julgahawala Ambogahawatta, Crown |
| 13 | Mahapinwewagawaywatta, Crown | 34 | Julgahawalawatta |
| 14 | Kogshakoratuwa, Crown | 35 | Julgahawalemulanakumbura |
| 15 | Mahapinwewaya | 36 | Palalwewamulana |
| 16 | Kittayyawewagawaywatta | 37 | Palalwewagawaywatta |
| 17 | Siyambalagahawatta | 38 | Palalwewagawaywatta |
| 18 | Puranswattapara | 39 | Palalwewagawaywatta |
| 19 | Puranswattapara (road), Crown | 40 | Palalwewagawaywatta |
| 20 | Puranswattapara | 41 | Palalwewagawaywatta |
| 21 | Kajugahawatta, Crown | | |

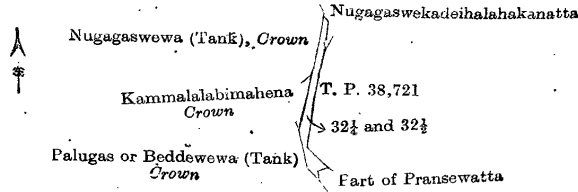
II.—Preliminary plan 317.

Situation : Palatuduwa village in Giruwa Pattu West of Hambantota District.

Lot.	Name of Land.	Extent, A. R. P.
32 $\frac{1}{2}$	Nugaswewa (tank)	0 0 15
32 $\frac{1}{2}$	Kammalalabimahena	0 1 2

0 1 17

and bounded as follows : on the north by Nugagaswekadeihalahanatta claimed by Don Costar Jayawarna ; on the east by T. P. 38,721 ; on the south by part of Pransewatta claimed by Don Costan de Silva Matangaweera ; on the west by Palugas or Beddewewa (tank) declared to be the property of the Crown under the Waste Lands Ordinances, Kammala Labimahena declared to be the property of the Crown under the Waste Lands Ordinances, Nugagaswewa (tank) declared to be the property of the Crown under the Waste Lands Ordinances.



Surveyor-General's Office,
Colombo, March 19, 1913.

Scale of 8 Chains to an Inch.

A. H. G. DAWSON,
for Surveyor-General.

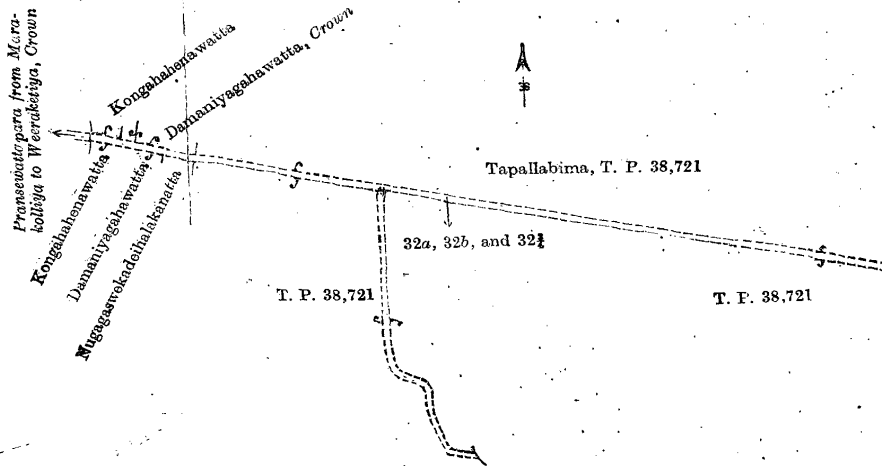
III.—Preliminary plan 317.

Situation : Palatuduwa village in Giruwa Pattu West of Hambantota District.

Lot.	Name of Land.	Extent, A. R. P.
32a	Pransewattepara (road from Marakolliya to Weeraketiya)	1 1 39
32b	Tuduwatagawapara	0 1 11
32 $\frac{1}{2}$	Pransewattepara (road from Marakolliya to Weeraketiya)	0 0 24

1 3 34

and bounded as follows : on the north by Kongahahenawatta (private), Damaniyagahawatta declared to be the property of the Crown under the Waste Lands Ordinances, Tapallabima (T. P. 38,721) ; on the east by Tapallabima (T. P. 38,721) ; on the south by the village limit of Marakolliya, T. P. 38,721, Nugagaswekadeihalahanatta claimed by Don Costan Jayawarna, Damaniyagahawatta declared to be the property of the Crown under the Waste Lands Ordinances, Kongahahenawatta (private) ; on the west by Pransewattapara from Marakolliya to Weeraketiya (Crown).



Marakolliya Village

Surveyor-General's Office,
Colombo, March 19, 1913.

Scale of 8 Chains to an Inch.

A. H. G. DAWSON,
for Surveyor-General.

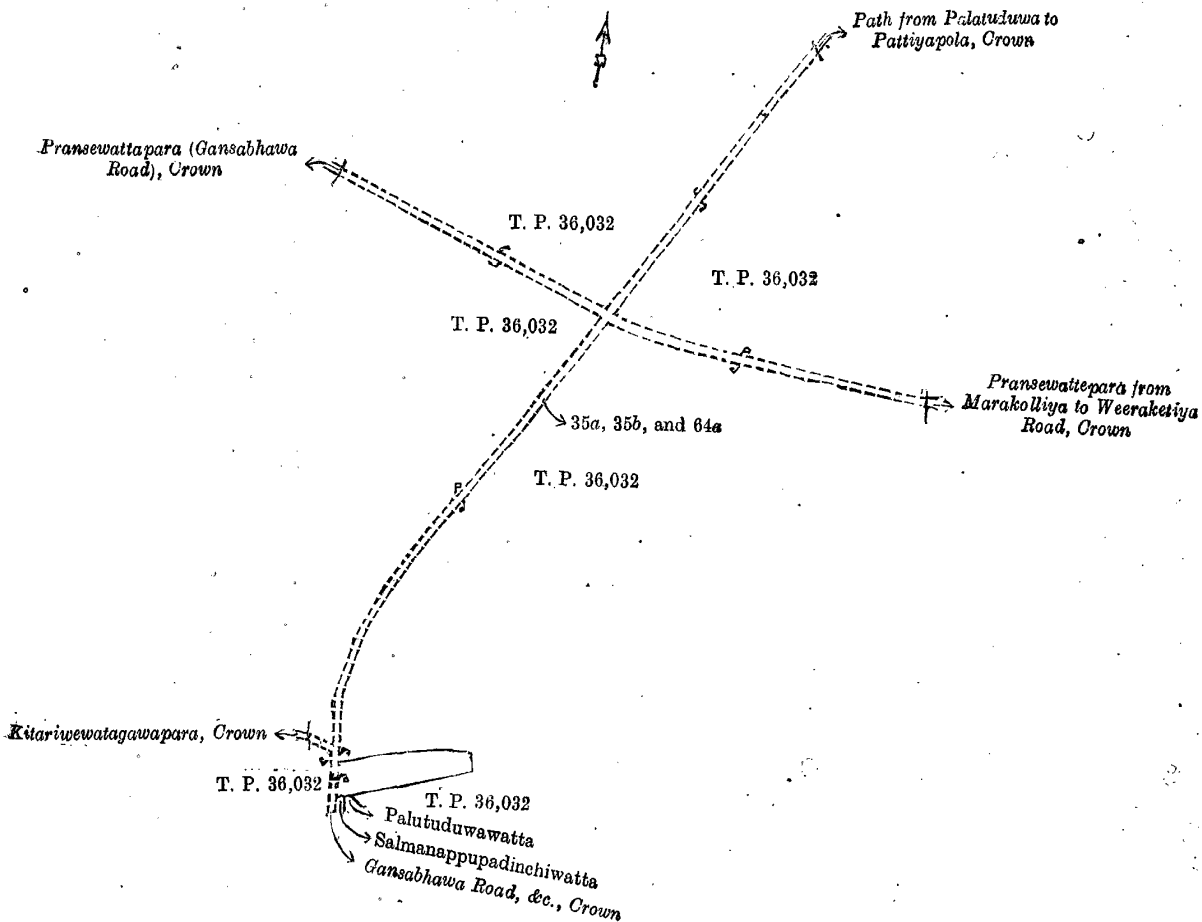
IV.—Preliminary plan 317.

Situation : Palatuduwa village in Giruwa Pattu West of Hambantota District.

Lot.	Name of Land.	Extent, A. R. P.
35a	Pransewattepara (road)	1 3 19
35b	Mahapinlabima (school premises, part of T.P. 36,032)	0 3 18
64a	Mahapinlabima	0 0 1

2 2 38

and bounded as follows: on the north by T. P. 36,032, path from Palatuduwa to Pattiyaapola claimed by the Crown, T. P. 36,032; on the east by Pransewattapara from Marakolliya to Weeraketiya road claimed by the Crown, T. P. 36,032; on the south by T. P. 36,032, Palutuduwawatta claimed by Jayasekereliyanapatabendige Nonis Appu and others, Salmanappupadinchiwatta (private), Gansabhawa road, &c., claimed by the Crown; on the west by T. P. 36,032, Kitariwewatagawapara claimed by the Crown, T. P. 36,032, Pransewattapara (Gansabhawa road) claimed by the Crown.



Surveyor-General's Office,
Colombo, March 19, 1913.

Scale of 8 Chains to an Inch.


A. H. G. DAWSON,
for Surveyor-General.

V.—Preliminary plan 317.

Situation: Palatuduwa village in Giruwa Pattu West of Hambantota District.

Lot.	Name of Land.	Extent, A. R. P.
40c	Palugas or Beddewewa (tank)	0 3 36

and bounded as follows: on the north by Pinhenalabima, &c., claimed by P. Ratnapala Terunanse; on the east and south by Palugas or Beddewewa (tank) declared to be the property of the Crown under the Waste Lands Ordinances; on the west by Paranapansalehena claimed by the Naurunne Pansala, T. P. 36,032.



Surveyor-General's Office,
Colombo, March 19, 1913.

Scale of 8 Chains to an Inch.

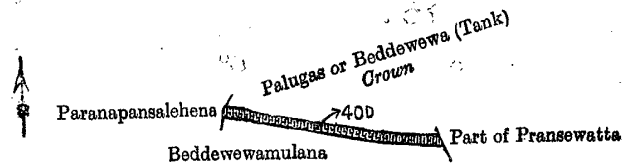
A. H. G. DAWSON,
for Surveyor-General.

VI.—Preliminary plan 317.

Situation: Palatuduwa village in Giruwa Pattu West of Hambantota District.

Lot.	Name of Land.	Extent, A. R. P.
40d	Palugas or Beddewewa (bund)	0 1 1

and bounded as follows: on the north by Palugas or Beddewewa (tank) declared to be the property of the Crown under the Waste Lands Ordinances; on the east by part of Pransewatta claimed by Don Costan de Silva Matangaweera; on the south by Beddewewamulaha claimed by Don Costan de Silva Matangaweera; on the west by Paranapansalehena claimed by the Naurunne Pansala.



Surveyor-General's Office,
Colombo, March 19, 1913.

Scale of 8 Chains to an Inch.

A. H. G. DAWSON,
for Surveyor-General.

VII.—Preliminary plan 317.

Situation : Palatuduwa village in Giruwa Pattu West of Hambantota District.

Lot.	Name of Land.	Extent, A. R. P.
54½	Kitawewewatagawapara (footpath)	0 0 27
54½	Puranswattapara (road)	0 2 14
		0 3 1

and bounded as follows : on the north by Muniweeragewewa declared to be the property of the Crown under the Waste Lands Ordinances, Puranswattapara (private), Taleyaya (Crown) ; on the east by Pransewattapara from Marakolliya to Weeraketiya road (Crown) ; on the south by Taleyaya (Crown), Puranswattapara (private), T. P. 178,734, Siyambalagahawatta claimed by Wijesekara Arachchige Matheshamy and others, T. P. 141,824, Kittayyawewa (tank) (Crown), T. Ps. 141,825, 141,826, 141,827, Puranswattapara (private) ; on the west by the village limit of Walganeliya.



Surveyor-General's Office,
Colombo, March 19, 1913.

Scale of 8 Chains to an Inch.

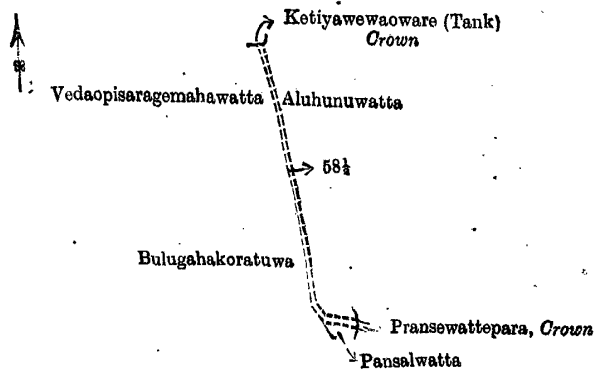
A. H. G. DAWSON,
for Surveyor-General.

VIII.—Preliminary plan 317.

Situation : Palatuduwa village in Giruwa Pattu West of Hambantota District.

Lot.	Name of Land.	Extent, A. R. P.
58½	Kitariwewatagawapara (road)	0 1 1

and bounded as follows : on the north by Ketiyawewa-aware (tank) declared to be the property of the Crown under the Waste Lands Ordinances ; on the east by Aluhunuwatta claimed by Suriyapatabendige Arnolis, Joseph Jayawarnagewatta claimed by Joseph Jayawarna, Pransewattapara claimed by the Crown ; on the south by Pansalwatta claimed by Jayasumanarama Vihare ; on the west by Bulugahakoratuwa claimed by Jayawarnapatabendige Juanis Appu, Veda Opisaragemahawatta claimed by Wijeweera Davit and others.



Surveyor-General's Office,
Colombo, March 19, 1913.

Scale of 8 Chains to an Inch.

A. H. G. DAWSON,
for Surveyor-General.

IX.—Preliminary plan 317.

Situation : Palatuduwa village in Giruwa Pattu West of Hambantota District.

Lot.	Name of Land.	Extent, A. R. P.
75	Gansabhawa road	2 1 34

and bounded as follows: on the north by Pransawatta road to be declared the property of the Crown under the Waste Lands Ordinances; on the east by Mahapinlabima, part of T. P. 36,032, to be declared the property of the Crown under the Waste Lands Ordinances, Salmanappupadinchiwatta (private), Samialpadinchiwatta claimed by Moratulyana Patabendige Samial Appu and others, Palatuduwawatta claimed by D. C. Matangawira and others, Tangaluwela claimed by D. A. D. Wickremasinghe and others, T. P. 194,873, Pepiriyagodella claimed by Sadiris Weeraratna, Notary of Tangalla, and others, Tangaluwela claimed by D. A. D. Wickremasinghe and others; on the south by the village limit of Madilla; on the west by the village limit of Walganeliya, Palatuduwegoda claimed by Charles de Silva Matangaweera, Adiriangewatta claimed by Kodippilapatabendige Adirian and others, Suriyagahakoratuwa claimed by Don Bastian de Silva Matangaweera, Pansalawatta claimed by the Jayasumanarama Vihare Pansala.

[For Diagram see page 1036.]

Kurunegala Notife No. 4,930.

Notice under "The Waste Lands Ordinances of 1897, 1899, 1900, and 1903."

TAKE notice that unless within three months from July 11, 1913, the persons, if any, who claim any interest in the lands hereinafter mentioned or in any one or more of such lands make claim in person or in writing to the said lands or any of them or to some interest therein to N. A. Hampton, Esq., Special Officer appointed under section 23 of "The Waste Lands Ordinances of 1897, 1899, 1900, and 1903," at his office at Fort, Colombo:

Such Special Officer, in pursuance of the powers vested in him by the said Ordinances, will declare by writing under his hand that the said lands or such of them, as to which no claim has been made, are the property of the Crown.

N. A. HAMPTON,
Special Officer.

Description of the Lands referred to.

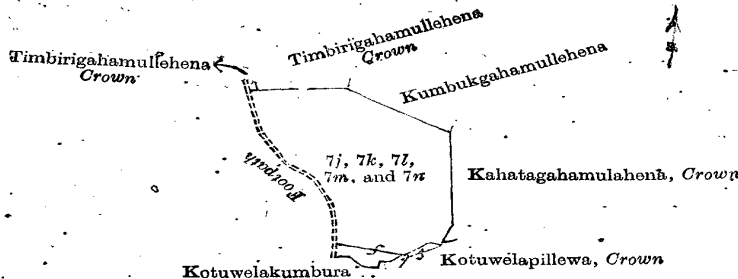
The following lots situated in the village of Konduruwawala, in the Meda Pattu Korale East of the Katugampola hatpattu of the Kurunegala District, in the North-Western Province, as described in the annexed diagrams:—

I.—Preliminary plan 387.

Situation : Konduruwawala village in Meda Pattu Korale East of Katugampola hatpattu of Kurunegala District.

Lot.	Name of Land.	Extent, A. R. P.
7j	Timbirigahamullehena	3 2 12
7k	Timbirigahamullehena (reservation for road)	0 0 8
7l	Do. (do.)	0 0 13
7m	Timbirigahamullewatta	1 3 11
7n	Timbirigahamullehena (reservation for road)	0 0 15
		5 2 19

and bounded as follows: on the north by Timbirigahamullehena declared to be the property of the Crown under the Waste Lands Ordinances, Timbirigahamullehena belonging to the Crown, Kumbukgahamullehena sold by the Crown; on the east by Kahatagahamullehena belonging to the Crown; on the south by Kotuwelapillewa belonging to the Crown, Kotuwelakumbura claimed by J. Kirihamy, Arachchi, and others; on the west by a footpath.



Surveyor-General's Office,
Colombo, May 12, 1913.

Scale of 8 Chains to an Inch.

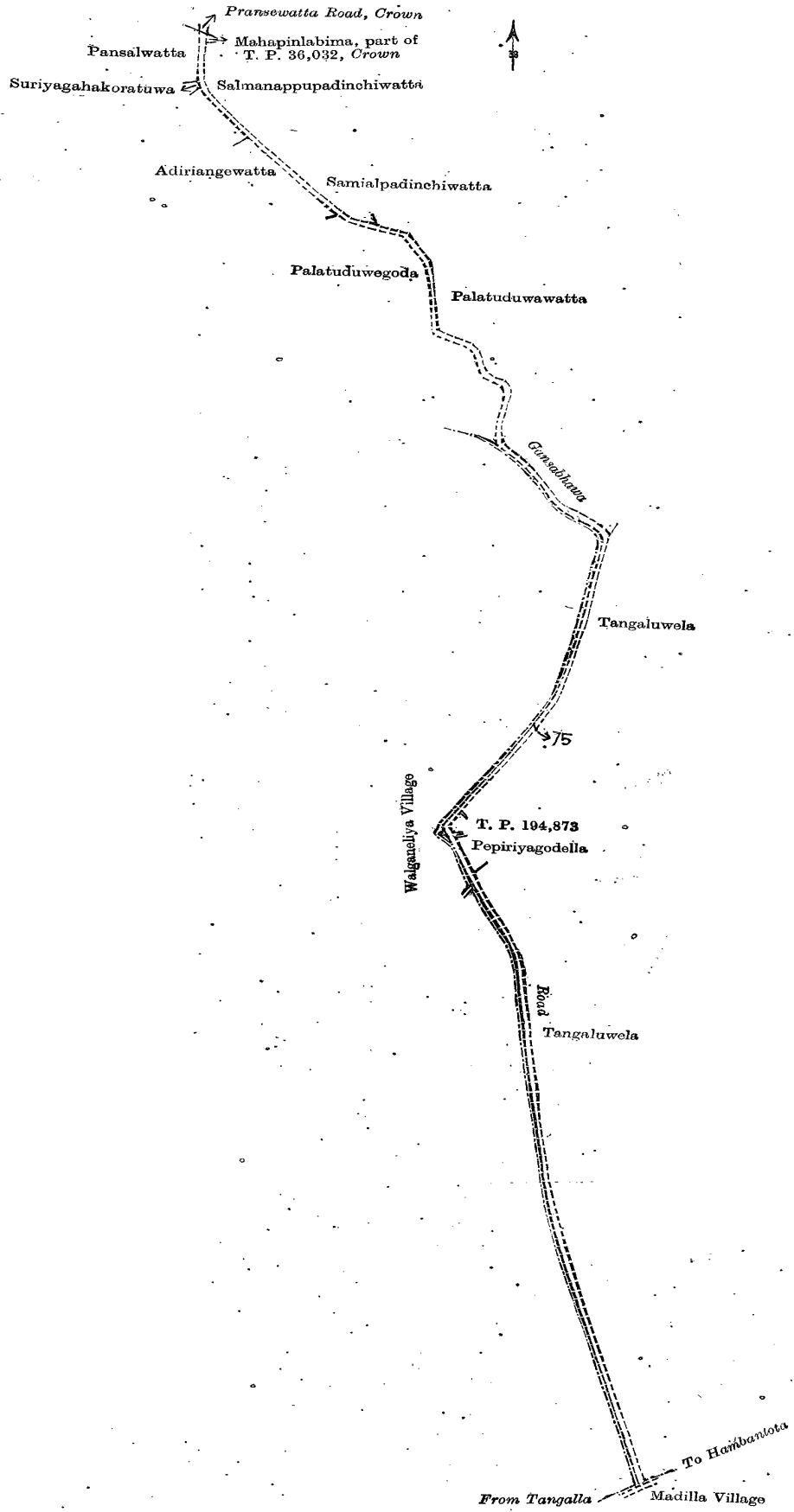
A. J. WICKWAR,
for Surveyor-General.

II.—Preliminary plan 387.

Situation : Konduruwawala village in Meda Pattu Korale East of Katugampola hatpattu of Kurunegala District.

Lot.	Name of Land.	Extent, A. R. P.
20	Walawahatichchakanda	5 3 6

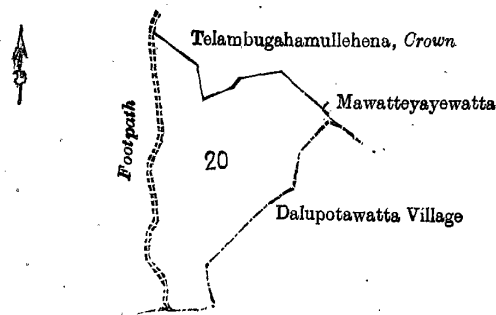
and bounded as follows: on the north by Telambugahamullehena belonging to the Crown, Mawatteyayewatta sold by the Crown; on the east and south by the village limit of Daluptowatta; on the west by a footpath.



Surveyor-General's Office,
Colombo, March 19, 1913.

Scale of 8 Chains to an Inch.
Hambantota. S. O. 39, 1912—1913.

A. H. G. DAWSON,
for Surveyor-General.



Surveyor-General's Office,
Colombo, May 12, 1913.

Scale of 8 Chains to an Inch.

A. J. WICKWAR,
for Surveyor-General.

Kurunegala S. O. 192, 1912—1913.

Kurunegala Notice No. 4,931.

Notice under "The Waste Lands Ordinances of 1897, 1899, 1900, and 1903."

TAKE notice that unless within three months from July 11, 1913, the persons, if any, who claim any interest in the lands hereinafter mentioned or in any one or more of such lands make claim in person or in writing to the said lands or any of them or to some interest therein to N. A. Hampton, Esq., Special Officer appointed under section 28 of "The Waste Lands Ordinances of 1897, 1899, 1900, and 1903," at his office at Fort, Colombo :

Such Special Officer, in pursuance of the powers vested in him by the said Ordinances, will declare by writing under his hand that the said lands or such of them, as to which no claim has been made, are the property of the Crown.

N. A. HAMPTON,
Special Officer.

Description of the Lands referred to.

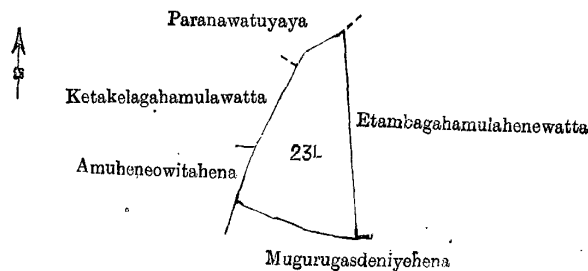
The following lots situated in the village of Etambe, in the Meda Pattu Korale East of the Katugampola hatpattu of the Kurunegala District, in the North-Western Province, as described in the annexed diagrams :—

I.—Preliminary plan 389. Supplementary sheets I 17/39, I 17/40, and I 17/47.

Situation : Etambe village in Meda Pattu Korale East of Katugampola hatpattu of Kurunegala District.

Lot.	Name of Land.	Extent, A. R. P.
23l	Amuheneowita	0 3 12

and bounded as follows : on the north by Paranawatuyaya claimed by H. M. Kiri Banda and others ; on the east by Etambagahamulahenewatta sold by the Crown ; on the south by Mugurugasdeniyehena sold by the Crown ; on the west by Amuheneowitahena sold by the Crown, Ketakelaghamulawatta sold by the Crown.



Surveyor-General's Office,
Colombo, May 17, 1913.

Scale of 4 Chains to an Inch.

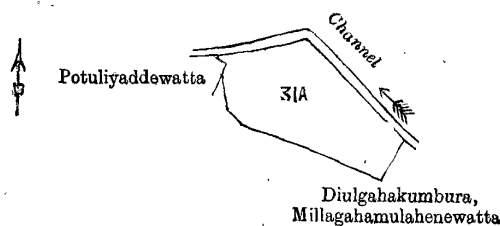
A. J. WICKWAR,
for Surveyor-General.

II.—Preliminary plan 389.

Situation : Etambe village in Meda Pattu Korale East of Katugampola hatpattu of Kurunegala District.

Lot.	Name of Land.	Extent, A. R. P.
31a	Veralugahakumburapillewa	0 3 4

and bounded as follows : on the north and east by a channel ; on the south by Diulgahakumbura, Millagahamulahenewatta sold by the Crown ; on the west by Diulgahakumbura, Millagahamulahenewatta sold by the Crown, Potuliyaddewatta claimed by H. M. Kiri Banda and others.



Surveyor-General's Office,
Colombo, May 17, 1913.

Scale of 4 Chains to an Inch.

A. J. WICKWAR,
for Surveyor-General.

Kurunegala S. O. 193, 1912—1913.

Kurunegala Notice No. 4,932.

Notice under "The Waste Lands Ordinances of 1897, 1899, 1900, and 1903."

TAKE notice that unless within three months from July 11, 1913, the persons, if any, who claim any interest in the lands hereinafter mentioned or in any one or more of such lands make claim in person or in writing to the said lands or any of them or to some interest therein to N. A. Hampton, Esq., Special Officer appointed under section 28 of "The Waste Lands Ordinances of 1897, 1899, 1900, and 1903," at his office at Fort, Colombo:

Such Special Officer, in pursuance of the powers vested in him by the said Ordinances, will declare by writing under his hand that the said lands or such of them, as to which no claim has been made, are the property of the Crown.

N. A. HAMPTON,
Special Officer.

Description of the Lands referred to.

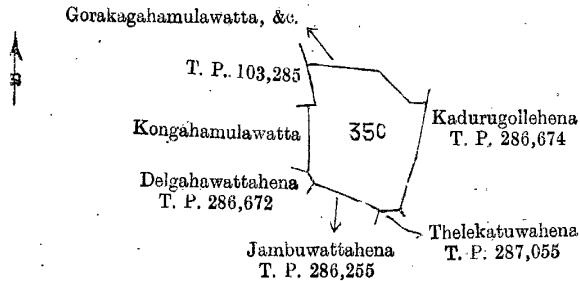
The following lots situated in the village of Meddapola, in the Meda Pattu Korale East of the Katugampola hatpattu of the Kurunegala District, in the North-Western Province, as described in the annexed diagrams:—

I.—Preliminary plan 386.

Situation: Meddapola village in Meda Pattu Korale East of Katugampola hatpattu of Kurunegala District.

Lot.	Name of Land.	Extent, A. R. P.
35c	Arambewattahena	2 3 2

and bounded as follows: on the north by Gorakaghamulawatta, &c., claimed by Guruwagoda Mudiyanseelai Ukkubanda and others; on the east by Kadurugollehena sold by the Crown (T. P. 286,674); on the south by Thelekatuwahena sold by the Crown (T. P. 287,055), Jambu wattahena sold by the Crown (T. P. 286,255); on the west by Delgahawattahena sold by the Crown (T. P. 286,672), Kongahamulawatta claimed by the Meddapola Vihare, T. P. 103,285.



Surveyor-General's Office,
Colombo, May 22, 1913.

Scale of 8 Chains to an Inch.

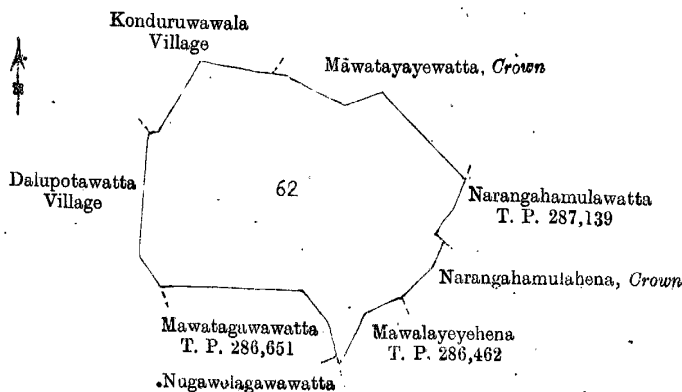
A. J. WICKWAR,
for Surveyor-General.

II.—Preliminary plan 386.

Situation: Meddapola village in Meda Pattu Korale East of Katugampola hatpattu of Kurunegala District.

Lot.	Name of Land.	Extent, A. R. P.
62	Mawatayayehena	12 2 5

and bounded as follows: on the north by the village limit of Konduruwawala, Mawatayayewatta claimed by the Crown; on the east by Narangahamulawatta sold by the Crown (T. P. 287,139), Narangahamulahena claimed by the Crown, Mawalayayehena sold by the Crown (T. P. 286,462); on the south by Nugawelagawawatta sold by the Crown, Mawatagawawatta sold by the Crown (T. P. 286,651); on the west by the village limit of Dalupatawatta, the village limit of Konduruwawala.



Surveyor-General's Office,
Colombo, May 22, 1913.

Scale of 8 Chains to an Inch.

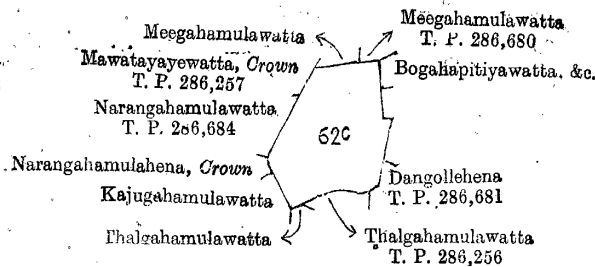
A. J. WICKWAR,
for Surveyor-General.

III.—Preliminary plan 386.

Situation: Meddapola village in Meda Pattu Korale East of Katugampola hatpattu of Kurunegala District.

Lot.	Name of Land.	Extent, A. R. P.
62c	Ketakalagahamulahena	2 2 26

and bounded as follows: on the north by Meegahamulawatta sold by the Crown, Meegahamulawatta sold by the Crown (T. P. 286,680); on the east by Bogahapitiyawatta, &c., claimed by Jayakodi Mudiyanseelai Appuhamy and others, Dangollehena sold by the Crown (T. P. 286,681); on the south by Thalgahamulawatta sold by the Crown (T. P. 286,256), Thalgahamulawatta sold by the Crown; on the west by Kajugahamulawatta claimed by Ihalgama Lekarimalai Punchi Menika, Narangahamulahena claimed by the Crown, Narangahamulawatta sold by the Crown (T. P. 286,684), Mawatayayewatta claimed by the Crown (T. P. 286,257).



Surveyor-General's Office,
Colombo, May 22, 1913.

Scale of 8 Chains to an Inch.

Kurunegala S. O. 194, 1912-1913.

A. J. WICKWAR,
for Surveyor-General.

Kegalla Notice No. 4,933.

Notice under "The Waste Lands Ordinances of 1897, 1899, 1900, and 1903."

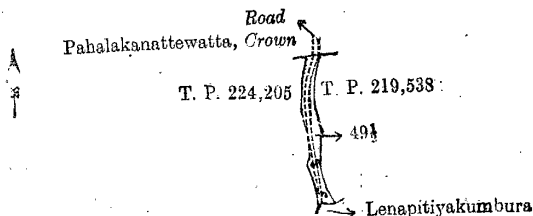
TAKE notice that unless within three months from July 11, 1913, the persons, if any, who claim any interest in the land hereinafter mentioned make claim in person or in writing to the said land or to some interest therein to R. M. M. Worsley, Esq., Special Officer appointed under section 28 of "The Waste Lands Ordinances of 1897, 1899, 1900, and 1903," at his office at Fort, Colombo:

Such Special Officer, in pursuance of the powers vested in him by the said Ordinances, will declare by writing under his hand that the land, to which no claim has been made, is the property of the Crown.

R. M. WORSLEY,
Special Officer.

Description of the Land referred to.

The land commonly called or known as Gaskadurugahamulawatta (reservation for road), situated in the village of Padawigampola, in the Kinigoda korale of the Kegalla District, in the Province of Sabaragamuwa, containing in extent 22 perches, and shown as lot 49½ in preliminary plan 147, and in the annexed diagram, and bounded as follows: on the north by Pahalakanattewatta belonging to the Crown; on the east by T. P. 219,538; on the south by Lenapitiyakumbura claimed by Herat Mudiyanseelage Appuhamy and others; on the west by T. P. 224,205.



Surveyor-General's Office,
Colombo, May 12, 1913.

Scale of 8 Chains to an Inch.

Kegalla S. O. 19, 1912-1913.

A. J. WICKWAR,
for Surveyor-General.

FINAL ORDERS.

Galle S. O. No. 258.

Order under Section 2 of "The Waste Lands Ordinances of 1897, 1899, 1900, and 1903," declaring Lands to be Crown Property.

In the matter of the lands commonly called or known as Weliovitakanatta (road reservation), Alagammulla (road reservation), &c., situate in the village of Karagoda, in the Talpe pattu of the Galle District, in the Southern Province, and of "The Waste Lands Ordinances of 1897, 1899, 1900, and 1903."

THE notice required by section 1 of "The Waste Lands Ordinances of 1897, 1899, 1900, and 1903," having been duly published in manner prescribed by that section in respect of the above-named lands (*vide* Notice No. 4,577), and no claim having been made to the said lands or to any interest therein within the period of three months from the date specified in the said notice, I, Harry Chambers Toller, Special Officer appointed under section 28 of the said Ordinances, under and by virtue of the powers vested in me in that behalf by section 2 of the said Ordinances, do hereby on May 11th 1913, order and declare that the said lands, as more fully described herein below, situate in the village of Karagoda, in the Talpe pattu of the Galle District, in the Southern Province, and shown as lots 21, 82, 89, 94a, 95, 97, 139, 140, 149, 150, 151, 152, 153, 154, 158; 160, 161, 162, 176, 177, 178, 187, 536, 537, 537a, 537b, 537c, 537d, 540, 541, 542, 543, 544, 545, 546, 551, 554, 555, 556, 557, 558, 560, 561, 562, 563, 564, 565, 566, 567, 568, 569, 570, 571, 390, 427, 428, 439, 443, 444, 445, 446, 115, 268, 322, 234, 236, 525, 526, 528, 529 in preliminary plan 550 and in the annexed diagrams, and containing in extent 885 acres 3 roods and 26½ perches, are the property of the Crown.

Description of the Lands referred to.

The following lots situated in the village of Karagoda, in the Talpe pattu of the Galle District, in the Southern Province, as described in the annexed diagrams:—

I.—Preliminary plan 550.

Situation: Karagoda village in Talpe pattu of Galle District.

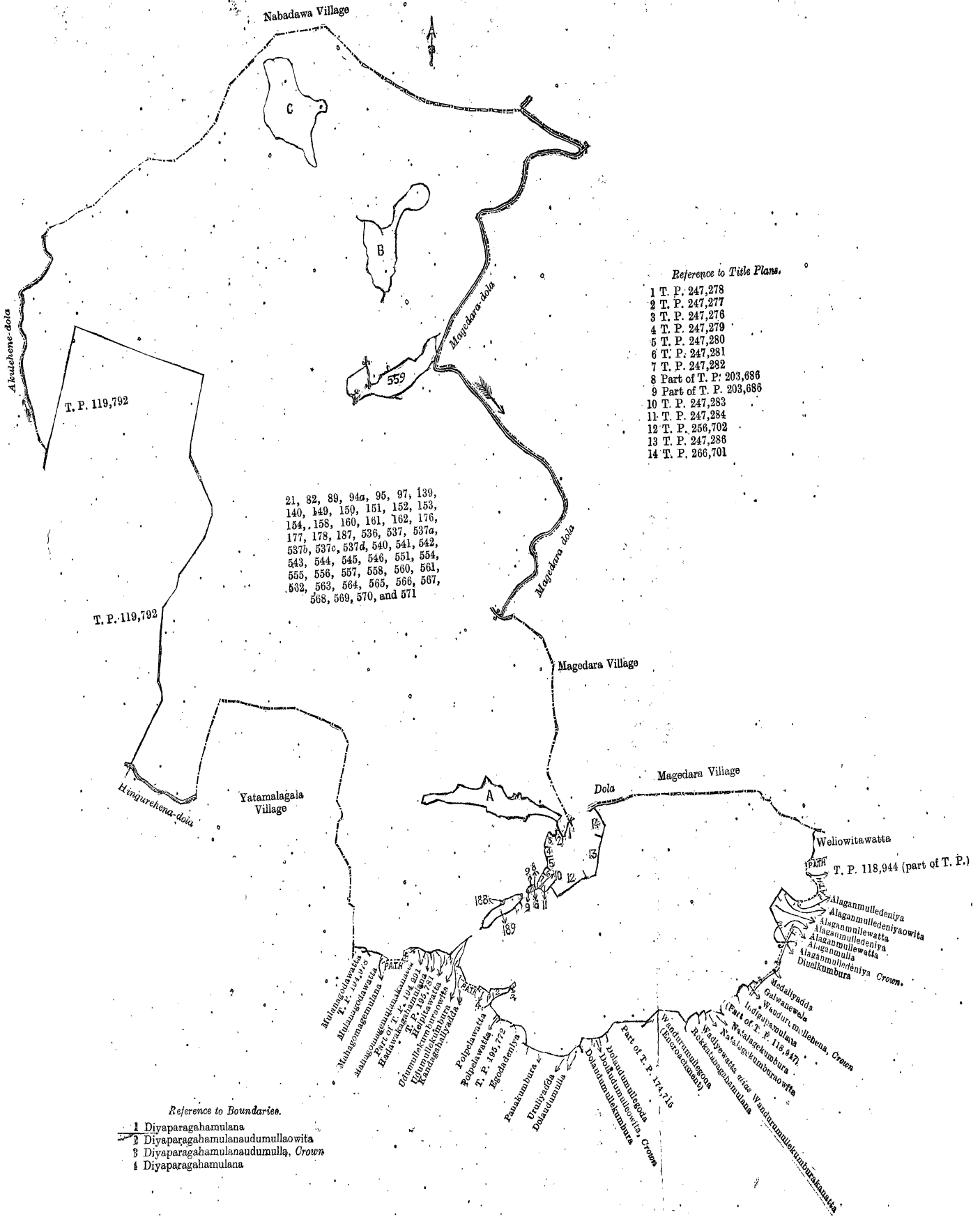
Lot.	Name of Land.	Extent, A. R. P.	Lot.	Name of Land.	Extent, A. R. P.
21	Weliowitakanatta (road reservation)	0 0 1½	537a	Alapaladeniyeduwa	0 3 4
82	Alagammulla (do.)	0 0 13	537b	Do. (reservation for ela)	0 1 16
89	Alagammullehena (part of school garden)	0 0 15	537c	Helpitawattelangaboda	0 3 1
94a	Alagammulleihaladeniya	0 0 16	537d	Do.	0 0 5
95	Diweleowita	0 0 6	540	Moraketiyewita	0 0 1½
97	Do.	0 0 15	541	Moraketiyedeniya	0 0 6
139	Helpitagodakanda, Helpitagodahena	16 2 12	542	Moraketiyegoda	2 1 15
140	Helpitagodahena (road reservation)	0 0 23	543	Iddadeniya	0 2 36
149	Heendeniya	0 1 35	544	Indikadadeniya	0 0 12
150	Karapotudeniya	0 0 27	545	Namahauldeniya	0 1 0
151	Gorakaheneowita	0 0 12	546	Do.	0 1 19
152	Ratuwileaddaradeniya	0 0 3	551	Do.	0 0 21
153	Helpitagodaowita	0 0 1	554	Namahauldeniya	0 0 15
154	Do.	0 0 2½	555	Dehigahawelakumbura	0 0 38
158	Ratuwiledeniya	0 0 23	556	Do.	0 0 3
160	Do.	0 0 37	557	Do.	0 1 2
161	Helpitagodaowita	0 0 2	558	Do.	0 0 4
162	Do.	0 0 8	560	Dehigahawalakumbura	0 1 12
176	Radapanawegoda	0 0 5	561	Do.	0 0 4
177	Do.	0 0 5	562	Do.	0 0 9
178	Do.	0 0 5	563	Okandehenedeniya	0 2 33
187	Punchideniyaowita	0 0 12	564	Do.	1 3 5
536	Akulehenedeniya	0 1 0	565	Dennahenedeniya	0 0 22
537	Akulehena, Wandaramullekele, Halpitagodakanda, Kudagaladhena, Okandahena, Koratuhena, Namahawulhena, Dolabeddehena, Annasigalahena, Alapaladeniyeduwa, Pannalkumburegoda, Halpitagodahena, Gorakahena, Guruwalahena, Denneheniya, Moraketiyagbda, Natuwilagoda, Puragahadeniya	798 2 4	566	Okandehenedeniya	0 1 39
			567	Pashawulkelledeniya	4 1 5
			568	Tiruwana ketiyedeniya	2 2 34
			569	Kudagaladeniya	4 3 20
			570	Annasigaladeniya	1 2 12
			571	Dennahawuldeniya	0 2 10
					841 1 6½

and bounded as follows: on the north by the village limit of Nabadawa; on the east by the Magedara-dola, the village limit of Magedara, T. Ps. 247,273, 247,277, 247,276, 247,279, 247,280, 247,281, 247,282, part of T. P. 203,686, and T. Ps. 247,283, 247,284, 256,702, 247,286, 266,701, a dola, the village limit of Magedara, Weliowitawatta claimed by Bengis Dias Dahanayaka, a path, part of T. P. 118,944, a path, Alaganmulledeniya claimed by Bengis Dias Dahanayaka, Alaganmulledeniya claimed by ditto, Alaganmullewatta claimed by ditto, Alaganmulledeniya claimed by the Crown, Alaganmulledeniya claimed by D. D. Dahanayaka, Alaganmullewatta claimed by ditto, Alaganmulla claimed by ditto, Diuelkumbura claimed by ditto; on the south by Medaliyadda claimed by Bengis Dias Dahanayaka, Galwanewela claimed by Salman Goonatillake, Wandurumullehena claimed by the Crown, Indigahamulana claimed by Bengis Dias Dahanayaka and others (part of T. P. 118,947), Natalagekumbura claimed by Wattege Don Andiris, Natalagekumburaowita claimed by ditto, Wadiyewatta alias Wandurumullekumburakanatta claimed by Wattege Don Andiris and others, Rukkatanagahamulana claimed by ditto, Wandurumullegoda encroachment by Don Jakoris Jayawickrama and others, part of T. P. 174,715, Dolaudumullegoda claimed by Gallege Garuhami, Dolaudumulleowita claimed by the Crown, Dolaudumullekumbura claimed by Ahangama Vitanage Don Theodoris, Dolaudumulla claimed by ditto, Uruliyadda claimed by Don Siyadoris Jayawardana and others, Panakumbura claimed by Ahangama Vitanage Don Siyadoris and others, Helpitabene claimed by the Crown, Egodadeniya claimed by Vidanagamage Isan, T. P. 195,772, Polpelawatta claimed by Don Siyadoris Jayawardana, Diyaparagahamulana claimed by Don Siyadoris Jayawardana, Diyaparagahamulanaudumullaowita claimed by ditto, Diyaparagahamulanaudumulla claimed by the Crown, Diyaparagahamulana claimed by Don Siyadoris Jayawardana, a path, Kandagahaliyadda claimed by Don Andris Jayawickrama, Udumullekumbura claimed by Patiranage Don Andris, Udumullekumburaowita claimed by ditto, Helpitawatta claimed by Lokugamage Nandoris Yapa Abeyatunga and others, T. P. 195,781, Hadawakagahamulana claimed by Karagodagamage Don Lewis, part of T. P. 194,997, Mahagamagemulanakanatta claimed by Karagodagamage Don Andiris, a path, Mahagamagemulana claimed by Maliduwa Liyanage Adarahami, Mulanagodawatta claimed by ditto, T. P. 194,978, Mulanagodawatta claimed by Don Davith Jayawickrama; on the west by the village limit of Yatamalagala, the Hingurehena-dola, T. P. 119,792, the Akulehene-dola.

NOTE.—The following lots lying within the above boundaries are excluded from this notice, and their aggregate acreage of 25 acres 3 roods and 1 perch is not included in the acreage of 841 acres 1 rood and 6½ perches given above:—

Preliminary plan 550.

Lot.	Name of Land.	Extent, A. R. P.	Lot.	Name of Land.	Extent, A. R. P.
188	Punchideniyewita	0 0 4	B 547	Namahawuldeniya	0 0 2
189	Punchideniyekumbura	0 3 30	B 548	Do.	0 2 11
559	Dehigahawalakumbura (T. P. 154,169)	5 1 15	B 549	Do.	0 0 4
A 155	Helpitagodaowita (part of T. P. 203,687)	0 0 19	B 550	Do. (T. Ps. 181,663, 181,664)	5 0 34
A 156	Ratuwiledeniya (part of T. P. 203,687)	0 1 32	B 552	Namahawuldeniya	0 0 3
A 157	Ratuwiledeniya (part of T. P. 203,687)	4 1 26	B 553	Do.	0 0 1
A 159	Ratuwiledeniya (part of T. P. 203,687)	0 0 6	C 538	Moraketiyedeniya (T. Ps. 159,075, 159,076, 247,459)	8 2 0
A 163	Kudagalahena (part of T. P. 203,687)	0 0 3	C 539	Moraketiyewatta	0 0 11
					25 3 1



Reference to Title Plans.

- 1 T. P. 247,278
- 2 T. P. 247,277
- 3 T. P. 247,276
- 4 T. P. 247,279
- 5 T. P. 247,280
- 6 T. P. 247,281
- 7 T. P. 247,282
- 8 Part of T. P. 203,686
- 9 Part of T. P. 203,686
- 10 T. P. 247,283
- 11 T. P. 247,284
- 12 T. P. 256,702
- 13 T. P. 247,286
- 14 T. P. 266,701

- 21, 82, 89, 94a, 95, 97, 139,
 140, 149, 150, 151, 152, 153,
 154, 158, 160, 161, 162, 176,
 177, 178, 187, 536, 537, 537a,
 537b, 537c, 537d, 540, 541, 542,
 543, 544, 545, 546, 551, 554,
 555, 556, 557, 558, 560, 561,
 562, 563, 564, 565, 566, 567,
 568, 569, 570, and 571

Reference to Boundaries.

- 1 Diyaragahamulana
- 2 Diyaragahamulanaudumullaowita
- 3 Diyaragahamulanaudumulla, Crown
- 4 Diyaragahamulana

Surveyor-General's Office,
 Colombo, May 21, 1912.

Scale of 16 Chains to an Inch.

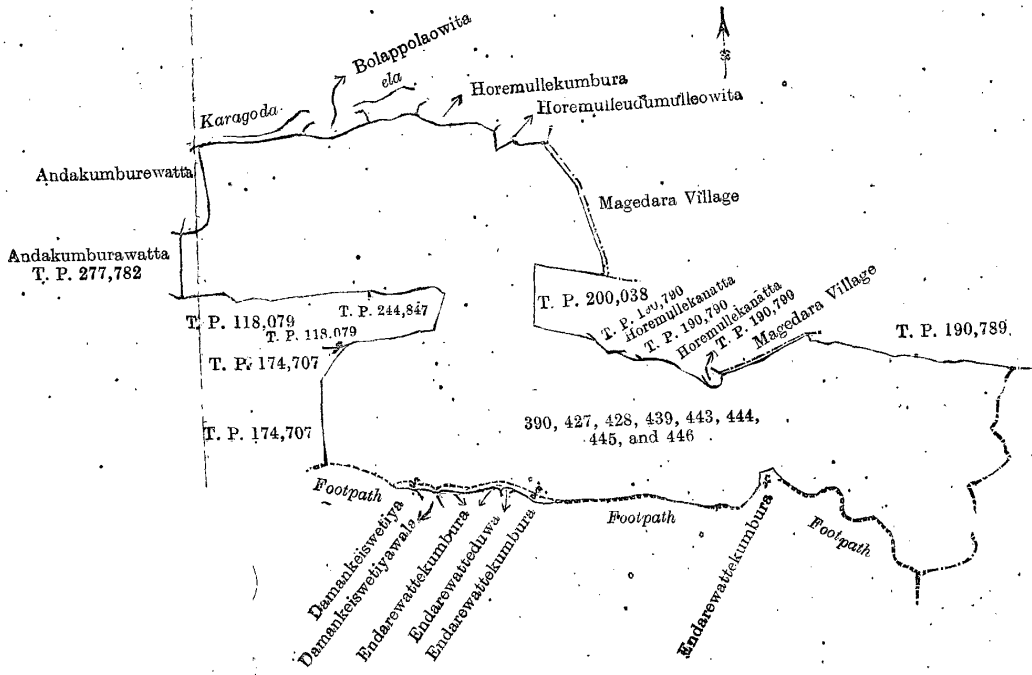
A. H. G. DAWSON,
 for Surveyor-General.

II.—Preliminary plan 550.

Situation : Karagoda village in Talpe pattu of Galle District.

Lot.	Name of Land.	Extent, A. R. P.	Lot.	Name of Land.	Extent, A. R. P.
390	Andakumburawatta	0 0 6	444	Wewelwaladeniya	0 0 9
427	Enderawattegoda <i>alias</i> Horamulle-denyagoda	39 0 0	445	Thoragodellawala	0 2 18
428	Horamullekanatta	0 1 20	446	Thoragodellahena	0 2 8
439	Enderawattedeniya	0 0 9			40 2 34
443	Wewelwaladeniya	0 0 4			

and bounded as follows: on the north by the Karagoda-ela, Bolappolawita claimed by Benchis Dias Dahanaike, the Karagoda-ela, Horemullekumbura claimed by Hewage Diyonis and others, Horamulleudumulleowita claimed by ditto, the village limit of Magedara, T. Ps. 200,038, 190,790, Horemullekanatta claimed by Karagodaheewage Diyonis, T. P. 190,790, Horemullekanatta claimed by Karagodaheewage Diyonis, T. P. 190,790, the village limit of Magedara, a footpath, Endarewattakumbura claimed by Don Bastian Jayawickrama and others, a footpath, Endarewattakumbura claimed by Don Bastian Jayawickrama and others, Endarewatteduwa claimed by Don Bastian Jayawickrama, Endarewattakumbura claimed by ditto, Damankeiswetiya claimed by Vidanagama Isan and others, Damankeiswetiya claimed by ditto, a footpath; on the west by T. Ps. 174,707, 118,079, 244,847, 118,079, Andakumburawatta claimed by the owner of T. P. 277,782, Andakumburawatta claimed by Don Andris Jayawickrama.



Surveyor-General's Office,
Colombo, May 21, 1912.

Scale of 8 Chains to an Inch.


A. H. G. DAWSON,
for Surveyor-General.

III.—Preliminary plan 550.

Situation : Karagoda village in Talpe pattu of Galle District.

Lot.	Name of Land.	Extent, A. R. P.
115	Wanduranmullegoda (road reservation)	0 3 18

and bounded as follows: on the north by part of T. P. 174,715, Wanduranmulekumbura claimed by Gallege Garuham and others; on the east by the Gansabhawa path; on the south by the Gansabhawa path; on the west by Dolagawawatta *alias* Kitulangewatta claimed by Gallege Garuham and others.



Surveyor-General's Office,
Colombo, May 21, 1912.

Scale of 8 Chains to an Inch.

A. H. G. DAWSON,
for Surveyor-General.


IV.—Preliminary plan 550.

Situation : Karagoda village in Talpe pattu of Galle District.

Lot.	Name of Land.	Extent, A. R. P.
268	Old path (parana para)	0 0 10

and bounded as follows: on the north and east by the village limit of Yatimalgala; on the south by Kirimetiwalaowita claimed by Alexander de Silva Jayawickrama, T. P. 204,680; on the west by T. P. 204,680.

2
0 11
25



Surveyor-General's Office,
Colombo, May 21, 1912.

Scale of 8 Chains to an Inch.

A. H. G. DAWSON,
for Surveyor-General

V.—Preliminary plan 550.

Situation: Karagoda village in Talpe pattu of Galle District.

Lot.	Name of Land.	Extent, A. R. P.
322	Karagodacladuwa	0 0 14

and bounded as follows: on the north, east, south, and west by the Karagoda-ela.



Surveyor-General's Office,
Colombo, May 21, 1912.

Scale of 8 Chains to an Inch.

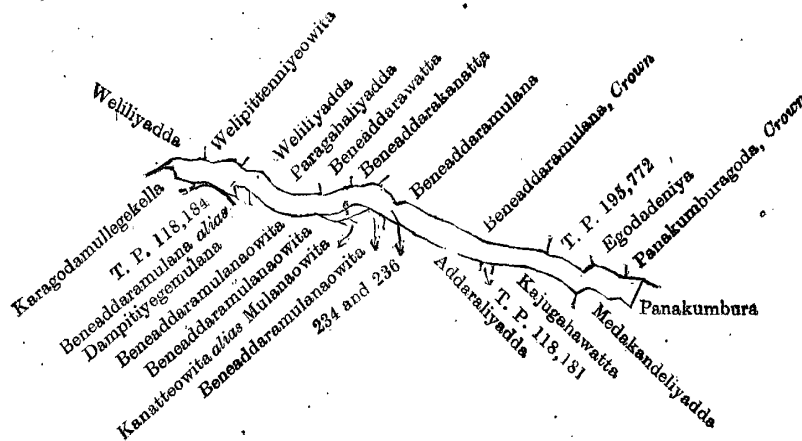
A. H. G. DAWSON,
for Surveyor-General.

VI.—Preliminary plan 550.

Situation: Karagoda village in Talpe pattu of Galle District.

Lot.	Name of Land.	Extent, A. R. P.
234	Helpitabene	2 0 19
236	Kanattewatta-addarakumbura <i>alias</i> Mulanaowita-addarakumbura	0 0 15
		2 0 34

and bounded as follows: on the north by Weliliyadda claimed by Alexander Dias Samarawickrama, Welipitenniyeowita claimed by Karagodagamage Lewis and others, Weliliyadda claimed by Alexander Dias Samarawickrama, Paragahaliyadda claimed by Karagodagamage Don Eboris and others, Beneaddarawatta claimed by Patirenege Dines, Beneaddarakanatta claimed by Karagodagamage Don Lewis and others, Beneaddaramulana claimed by Patirenege Andris and others, Beneaddaramulana claimed by the Crown, T. P. 195,772, Egodadeniya claimed by Vidanegamage Isan and others, Panakumburagoda claimed by the Crown; on the east by Panakumbura claimed by Ahangama Vitanega Don Siyadoris and others; on the south by Medakandeliyadda claimed by Vidanegamage Siyadoris and others, T. P. 118,181, Kajugahawatta claimed by Ahangama Vitanega Don Davith and others, Addaraliyadda claimed by Ahangama Vitanega Don Thiyadoris and others, Beneaddaramulanaowita claimed by Nagahawattege Gimara and others, Kanatteowita *alias* Mulanaowita claimed by Nagahawatta Gimara and others, Beneaddaramulanaowita claimed by Karagodagamage Don Eboris and others, Beneaddaramulanaowita claimed by Vidanegamage Don Siman and others, Beneaddaramulana *alias* Dampitiyegemulana claimed by Karagodagamage Don Andris and others, T. P. 118,184; on the west by Karagodamullegekella claimed by Lokugamage Nandoris and others.



Surveyor-General's Office,
Colombo, May 21, 1912.

Scale of 8 Chains to an Inch.

A. H. G. DAWSON,
for Surveyor-General.

VII.—Preliminary plan 550.

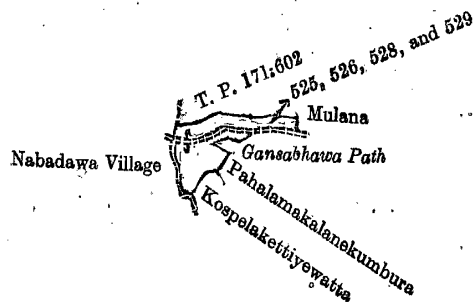
Situation: Karagoda village in Talpe pattu of Galle District.

Lot.	Name of Land.	Extent, A. R. P.
525	Makalanegoda (reservation for road)	0 0 36
526	Do. (do.)	0 0 9
528	Thellamalagalawala	0 1 10
529	Makalanegodahena	0 0 15
		0 2 30

and bounded as follows: on the north by T. P. 171,602; on the east by Mulana claimed by Devis Dias Abeyasiriwardena and others; on the south by a Gansabhawa path, Pahalamakalanekumbura claimed by Dona Clara Abeyasiriwardena and others, Kospelakettiyewatta claimed by Kapperage Migel and others; on the west by the village limit of Nabadawa.

May 16, 1913.

H. C. TOLLER,
Special Officer



Surveyor-General's Office,
Colombo, May 21, 1912.

Scale of 8 Chains to an Inch.

A. H. G. DAWSON,
for Surveyor General.

Hambantota S. O. No. 940.

**Order under Section 4, Sub-section (1), of "The Waste Lands Ordinances of 1897, 1899, 1900, and 1903,"
declaring Land to be Crown Property.**

In the matter of the land commonly called or known as Ratmalwewa (bund), situate in the village of Mandaduwa, in the West Giruwa pattu of the Hambantota District, in the Southern Province, and of "The Waste Lands Ordinances of 1897, 1899, 1900, and 1903."

WHEREAS in pursuance of section 1 of the said Ordinances it was duly notified on February 16, 1912, that if no claim to the land commonly called or known as Ratmalwewa (bund), situate in the village of Mandaduwa, in the West Giruwa pattu of the Hambantota District, in the Southern Province, containing in extent 32 perches, and shown as lot 49h3a in preliminary plan 243 and in the annexed diagram, was made to Walter Ernest Wait, Special Officer appointed under section 28 of the said Ordinances, within the period of three months from the date specified in such notice, such land would be declared the property of the Crown, and dealt with on account of the Crown (*vide* Notice No. 4,357):

And whereas Don Cornelis Abeywickrama, made claim thereto, and whereas the said claimant has withdrawn his claim to the said land, I, Walter Ernest Wait, Special Officer appointed under section 28 of the said Ordinances, under and by virtue of the powers vested in me in that behalf by section 4 of the said Ordinances, do hereby, on May 2, 1913, order and declare under section 4, sub-section (1), of the said Ordinances, that the said land, as more fully described herein below, is the property of the Crown.

Description of the Land referred to.

The following lot situated in the village of Mandaduwa, in the West Giruwa pattu of the Hambantota District, in the Southern Province, as described in the annexed diagram:—

Preliminary plan 243.

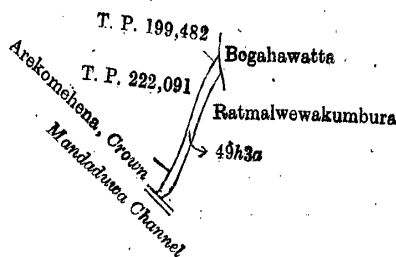
Situation: Mandaduwa village in West Giruwa pattu of Hambantota District.

Lot.	Name of Land.	Extent, A. B. P.
49h3a	Ratmalwewa (bund)	0 0 32

and bounded as follows: on the north by T. P. 199,482, Bogahawatta claimed by Don Davith Abeywickrama, Vidana Arachchi; on the east by Ratmalwewakumbura claimed by Don Cornelis Abeywickrama and others; on the south by the Mandaduwa channel; on the west by Arekomehena to be declared the property of the Crown under the Waste Lands Ordinances, T. P. 222,091.

May 22, 1913.

W. E. WAIT,
Special Officer.



Surveyor-General's Office,
Colombo, April 7, 1913.

Scale of 8 Chains to an Inch.

A. H. G. DAWSON,
for Surveyor-General.

Hambantota S. O. No. 941.

**Order under Section 4, Sub-section (1), of "The Waste Lands Ordinances of 1897, 1899, 1900, and 1903,"
admitting Land to be Private Property.**

In the matter of the land commonly called or known as Wanniachchigewatta, situate in the village of Hinbunna, in the West Giruwa pattu of the Hambantota District, in the Southern Province, and of "The Waste Lands Ordinances of 1897, 1899, 1900, and 1903."

WHEREAS in pursuance of section 1 of the said Ordinances it was duly notified on May 26, 1911, that if no claim to the land commonly called or known as Wanniachchigewatta, situate in the village of Hinbunna, in the West Giruwa pattu of the Hambantota District, in the Southern Province, containing in extent 2 roods and 20 perches, and shown as lot 33b in preliminary plan 248 and in the annexed diagram, was made to Walter Ernest Wait, Special Officer appointed under section 28 of the said Ordinances, within the period of three months from the date specified in such notice, such land would be declared the property of Crown, and dealt with on account of the Crown (*vide* Notice No. 4,086):

And whereas Wanniachchigewatta Tenishamy made claim thereto, and I, Walter Ernest Wait, Special Officer appointed under section 28 of the said Ordinances, made due inquiry into such claim, I, with the consent of His Excellency the Governor, do hereby admit the claim of the said claimant to the said land, as more fully described herein below, under section 4, sub-section (1), of the said Ordinances.

Description of the Land referred to.

The following lot situated in the village of Hinbunna, in the West Giruwa pattu of the Hambantota District, in the Southern Province, as described in the annexed diagram:—

Preliminary plan 248.

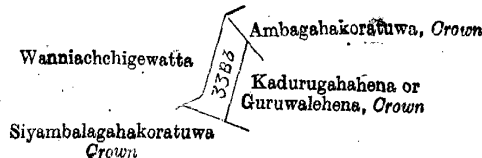
Situation: Hinbunna village in West Giruwa pattu of Hambantota District.

Lot.	Name of Land.	Extent, A. R. P.
33B6	Wanniachchigewatta	0 2 20

and bounded as follows: on the north by Ambagahakoratuwa to be declared the property of the Crown under the Waste Lands Ordinances; on the east by Kadurugahahena or Guruwalehena to be declared the property of the Crown under the Waste Lands Ordinances; on the south by Siyambalagahakoratuwa belonging to the Crown; on the west by Wanniachchigewatta claimed by Wanniachchige Tenishamy.

April 11, 1913.

W. E. WAIT,
Special Officer.



Surveyor-General's Office,
Colombo, February 20, 1913.

Scale of 8 Chains to an Inch.

A. H. G. DAWSON,
for Surveyor-General.

Hambantota S. O. No. 942.

Order under Section 4, Sub-section (1), of "The Waste Lands Ordinances of 1897, 1899, 1900, and 1903," admitting Land to be Private Property.

In the matter of the land commonly called or known as Siyambalagahawatta, situate in the village of Hinbunna, in the West Giruwa pattu of the Hambantota District, in the Southern Province, containing in extent 1 acre and 17 perches, and shown as lot 38 in preliminary plan 248 and in the annexed diagram, was made to Walter Ernest Wait, Special Officer appointed under section 28 of the said Ordinances, within the period of three months from the date specified in such notice, such land would be declared the property of Crown, and dealt with on account of the Crown (*vide* Notice No. 4,086):

WHEREAS in pursuance of section 1 of the said Ordinances it was duly notified on May 26, 1911, that if no claim to the land commonly called or known as Siyambalagahawatta, situate in the village of Hinbunna, in the West Giruwa pattu of the Hambantota District, in the Southern Province, containing in extent 1 acre and 17 perches, and shown as lot 38 in preliminary plan 248 and in the annexed diagram, was made to Walter Ernest Wait, Special Officer appointed under section 28 of the said Ordinances, within the period of three months from the date specified in such notice, such land would be declared the property of Crown, and dealt with on account of the Crown (*vide* Notice No. 4,086):

And whereas Madurapperuma Araechchige Nikulashami made claim thereto, and I, Walter Ernest Wait, Special Officer appointed under section 28 of the said Ordinances, made due inquiry into such claim, I, with the consent of His Excellency the Governor, do hereby admit the claim of the said claimant to the said land, as more fully described herein below, under section 4, sub-section (1), of the said Ordinances.

Description of the Land referred to.

The following lot situated in the village of Hinbunna, in the West Giruwa pattu of the Hambantota District, in the Southern Province, as described in the annexed diagram:—

Preliminary plan 248.

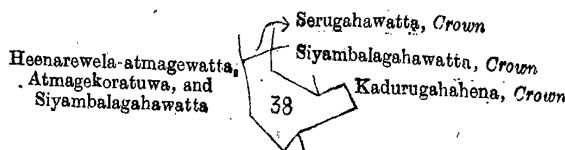
Situation: Hinbunna village in West Giruwa pattu of Hambantota District.

Lot.	Name of Land.	Extent, A. R. P.
38	Siyambalagahawatta	1 0 17

and bounded as follows: on the north by Serugahawatta to be declared the property of the Crown under the Waste Lands Ordinances, Siyambalagahawatta to be declared the property of the Crown under the Waste Lands Ordinances, Kadurugahahena to be declared the property of the Crown under the Waste Lands Ordinances; on the east by Kadurugahahena to be declared the property of the Crown under the Waste Lands Ordinances; on the south by Kadurugahahena to be declared the property of the Crown under the Waste Lands Ordinances, Heenarewela-atmagewatta, Atmagekoratuwa, and Siyambalagahawatta (private); on the west by Heenarewela-atmagewatta, Atmagekoratuwa, and Siyambalagahawatta (private).

April 11, 1913.

W. E. WAIT,
Special Officer.



Surveyor-General's Office,
Colombo, February 20, 1913.

Scale of 8 Chains to an Inch.

A. H. G. DAWSON,
for Surveyor-General.

Hambantota S. O. No. 943.**Order under Section 4, Sub-section (1), of "The Waste Lands Ordinances of 1897, 1899, 1900, and 1903," declaring Land to be Crown Property.**

In the matter of the land commonly called or known as Siyambalagahawatta, situate in the village of Hinbunna, in the West Giruwa pattu of the Hambantota District, in the Southern Province, and of "The Waste Lands Ordinances of 1897, 1899, 1900, and 1903."

WHEREAS in pursuance of section 1 of the said Ordinances it was duly notified on May 26, 1911, that if no claim to the land commonly called or known as Siyambalagahawatta, situate in the village of Hinbunna, in the West Giruwa pattu of the Hambantota District, in the Southern Province, containing in extent 1 rood and 3 perches, and shown as lot 33ka in preliminary plan 248 and in the annexed diagram, was made to Walter Ernest Wait, Special Officer appointed under section 28 of the said Ordinances, within the period of three months from the date specified in such notice, such land would be declared the property of the Crown, and dealt with on account of the Crown (*vide* Notice No. 4,086):

And whereas Walakada Arachchige Pedris made claim thereto, and whereas the said claimant by an agreement dated December 5, 1911, in consideration of the Settlement Officer abandoning from the Notice No. 4,086 and settling in his settlement of the village of Hinbunna, block survey preliminary plan 248, lot 33ja, in extent 1 acre 1 rood and 26 perches, as private outside the Waste Lands Ordinances, withdrew his claim to the above lot, I, Walter Ernest Wait, Special Officer appointed under section 28 of the said Ordinances, under and by virtue of the powers vested in me in that behalf by section 4 of the said Ordinances, do hereby, on May 15, 1913, order and declare under section 4, sub-section (1), of the said Ordinances, that the said land, as more fully described herein below, is the property of the Crown.

Description of the Land referred to.

The following lot situated in the village of Hinbunna, in the West Giruwa pattu of the Hambantota District, in the Southern Province, as described in the annexed diagram:—

Preliminary plan 248.


Situation: Hinbunna village in West Giruwa pattu of Hambantota District.

Lot.	Name of Land.	Extent, A. R. P.
33ka	Siyambalagahawatta	0 1 3

and bounded as follows: on the north and east by Kadurugahahena to be declared the property of the Crown under the Waste Lands Ordinances; on the south and west by Siyambalagahawatta to be declared the property of Madurapperuma Arachchige Nikulashamy under the Waste Lands Ordinances.

May 15, 1913.

W. E. WAIT,
Special Officer.



Surveyor-General's Office,
Colombo, February 20, 1913.

Scale of 8 Chains to an Inch.

A. H. G. DAWSON,
for Surveyor-General.

Hambantota S. O. No. 944.**Order under Section 4, Sub-section (1), of "The Waste Lands Ordinances of 1897, 1899, 1900, and 1903," declaring Lands to be Crown Property.**

In the matter of the lands commonly called or known as Mahawewakella, Mahawewa (reservation for channel), and Mahawewa (bund), situate in the village of Mandaduwa, in the West Giruwa pattu of the Hambantota District, in the Southern Province, and of "The Waste Lands Ordinances of 1897, 1899, 1900, and 1903."

THE notice required by section 1 of the said Ordinances having been duly published in manner prescribed by that section in respect of the above-named land, and a claim having been made to the said lands by Don Bastian Weeraratna Jayasooriya, Police Officer of Gandara, and the said claimant having been duly called upon by me by a notice in writing under section 4, sub-section (1), of the said Ordinances, duly served upon him to produce before me the evidence and documents upon which he might rely in proof of his claim, and not having so appeared or produced such evidence and documents, I, Walter Ernest Wait, Special Officer appointed under section 28 of the said Ordinances, do hereby, on January 30, 1913, order and declare under section 4, sub-section (1), of the said Ordinances, that the said lands, commonly called or known as Mahawewakella, Mahawewa (reservation for channel), Mahawewa (bund), situate in the village of Mandaduwa, in the West Giruwa pattu of the Hambantota District, in the Southern Province, containing in extent 2 acres 3 roods and 12 perches, and shown as lots 55b, 55a, 55a1, 55½ in preliminary plan 243, and in the annexed diagrams (*vide* Notice No. 4,357):


The following lots situated in the village of Mandaduwa, in the West Giruwa pattu of the Hambantota District, in the Southern Province, as described in the annexed diagrams:—

I.—Preliminary plan 243.

Situation: Mandaduwa village in West Giruwa pattu of Hambantota District.

Lot.	Name of Land.	Extent, A. R. P.
55b	Mahawewakella	0 2 10

and bounded as follows: on the north by Mandaduwa channel; on the east by Guruwalehena to be declared the property of the Crown under the Waste Lands Ordinances, T. P. 247,364; on the south by T. P. 247,364; on the west by T. P. 247,364, Guruwalehena to be declared the property of the Crown under the Waste Lands Ordinances.



Surveyor-General's Office,
Colombo, June 28, 1913.

Scale of 8 Chains to an Inch.

A. H. G. DAWSON,
for Surveyor-General.

II.—Preliminary plan 243.

Situation: Mandaduwa village in West Giruwa pattu of Hambantota District.

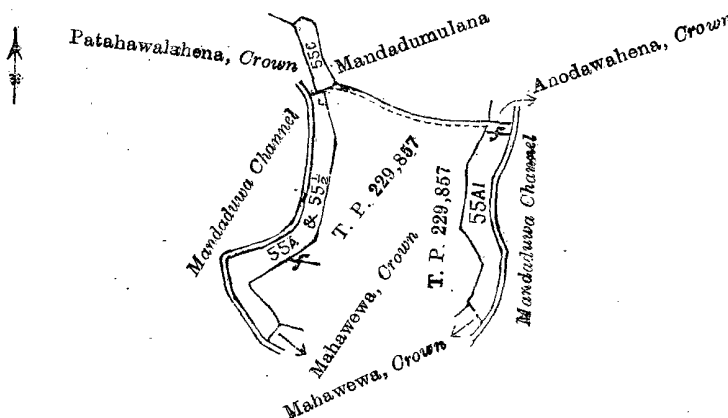
Lot.	Name of Land.	Extent, A. R. P.
55a	Mahawewa (reservation for channel)	1 1 8
55a1	Mahawewa (do.)	0 3 12
55½	Mahawewa (bund)	0 0 22
		2 1 2

and bounded as follows: on the north by Mandadumulana claimed by Weeraratna Jayasooriya Bacho Appu, Anodawahena to be declared the property of the Crown under the Waste Lands Ordinances; on the east by Mandaduwa channel; on the south by Mahawewa to be declared the property of the Crown under the Waste Lands Ordinances, T. P. 229,857, Mahawewa to be declared the property of the Crown under the Waste Lands Ordinances; on the west by Mandaduwa channel, Patahawalahena, &c., to be declared the property of the Crown under the Waste Lands Ordinances.

NOTE.—The following lot lying within the above boundaries is excluded from this part of the Final Order, and its extent of 1 rood is not included in the acreage of 2 acres 1 rood and 2 perches given above:—

Lot.	Name of Land.	Extent, A. R. P.
55c	Mandadumulana	0 1 0

January 30, 1913.

W. E. WAIT,
Special Officer.Surveyor-General's Office,
Colombo, November 25, 1912.

Scale of 8 Chains to an Inch.

A. H. G. DAWSON,
for Surveyor-General.

Hambantota S. O. No. 945.

Order under Section 4, Sub-section (1), of "The Waste Lands Ordinances of 1897, 1899, 1900, and 1903,"
declaring Land to be Crown Property.

In the matter of the land commonly called or known as Serugahawatta, situate in the village of Hinbunna, in the West Giruwa pattu of the Hambantota District, in the Southern Province, and of "The Waste Lands Ordinances of 1897, 1899, 1900, and 1903."

WHEREAS in pursuance of section 1 of the said Ordinances it was duly notified on May 26, 1911, that if no claim to the land commonly called or known as Serugahawatta, situate in the village of Hinbunna, in the West Giruwa pattu in the Hambantota District, in the Southern Province, containing in extent 1 rood and 26 perches, and shown as lot 38a in preliminary plan 248 and in the annexed diagram, was made to Walter Ernest Wait, Special Officer appointed under section 28 of the said Ordinances, within the period of three months from the date specified in such notice, such land would be declared the property of the Crown, and dealt with on account of the Crown (*vide* Notice No. 4,086):

And whereas Madurapperuma Arachchige Nikulas Hami made claim thereto, and whereas the said claimant, in consideration of being declared the owner of lot 38 of 1 acre and 17 perches in block survey preliminary plan 248, Hinbunna, withdrew his claim to the aforesaid lot 38a, I, Walter Ernest Wait, Special Officer appointed under section 28 of the said Ordinances, under and by virtue of the powers vested in me in that behalf by section 4 of the said Ordinances, do hereby, on April 11, 1913, order and declare under section 4, sub-section (1), of the said Ordinances, that the said land, as more fully described herein below, is the property of the Crown.

Description of the Land referred to.

The following lot situated in the village of Hinbunna, in the West Giruwa pattu of the Hambantota District, in the Southern Province, as described in the annexed diagram:—

Preliminary plan 248.

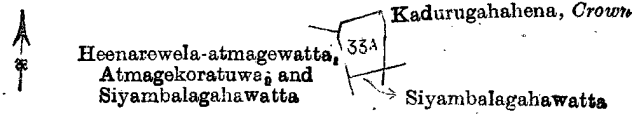
Situation: Hinbunna village in West Giruwa pattu of Hambantota District.

Lot.	Name of Land.	Extent, A. R. P.
38a	Serugahawatta	0 1 26

and bounded as follows: on the north and east by Kadurugahahena to be declared the property of the Crown under the Waste Lands Ordinances; on the south by Siyambalagahawatta to be declared the property of Madurapperuma Arachchige Nikulashamy under the Waste Lands Ordinances; on the west by Neenarewela-atmagawatta, Atmagekoratuwa, and Siyambalagahawatta (private).

April 11, 1913.

W. E. WAIT,
Special Officer.



Surveyor-General's Office,
Colombo, February 20, 1913.

Scale of 8 Chains to an Inch.

A. H. G. DAWSON,
for Surveyor-General.

Hambantota S. O. No. 946.

**Order under Section 2 of "The Waste Lands Ordinances of 1897, 1899, 1900, and 1903,"
declaring Lands to be Crown Property.**

In the matter of the lands commonly called or known as Mahahena (Gansabhawa school premises), Galpalamahahena (reservation for road), &c., situate in the village of Mandaduwa, in the West Giruwa pattu of the Hambantota District, in the Southern Province, and of "The Waste Lands Ordinances of 1897, 1899, 1900, and 1903."

THE notice required by section 1 of "The Waste Lands Ordinances of 1897, 1899, 1900, and 1903," having been duly published in manner prescribed by that section in respect of the above-named lands (*vide* Notice No. 4,357), and no claim having been made to the said lands or to any interest therein within the period of three months from the date specified in the said notice, I, Walter Ernest Wait, Special Officer appointed under section 28 of the said Ordinances, under and by virtue of the powers vested in me in that behalf by section 2 of the said Ordinances, do hereby, on January 30, 1913, order and declare that the said lands, as more fully described herein below, situate in the village of Mandaduwa, in the West Giruwa pattu of the Hambantota District, in the Southern Province, and shown as lots 23, 23b, 30, 30a, 30i, 30k, 30l, 49, 49h, 49r, 49t, 49u, 49z, 49h2, 49h3, 49h4, 49h5, 49h6, 49h7, 49h8, 49h9, 49h10, 49o1, 55a2, 55c, 58b, 53 in preliminary plan 243 and in the annexed diagrams, and containing in extent 35 acres and 7 perches, are the property of the Crown.

Description of the Lands referred to.

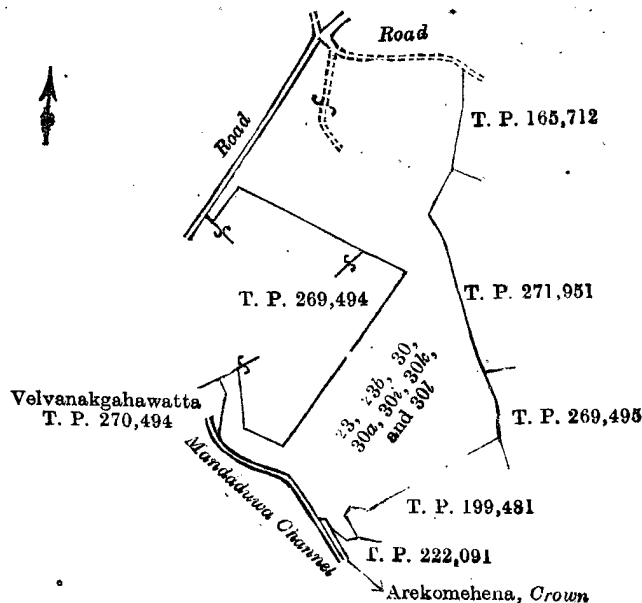
The following lots situated in the village of Mandaduwa, in the West Giruwa pattu of the Hambantota District, in the Southern Province, as described in the annexed diagrams:—

I.—Preliminary plan 243.

Situation: Mandaduwa village in West Giruwa pattu of Hambantota District.

Lot.	Name of Land.	Extent, A. R. P.
23	Mahahena (Gansabhawa school premises)	3 1 25
23b	Galpalamahahena (reservation for road)	0 0 11
30	Galpalamahahena	2 3 25
30a	Ratmalwewagawahena (reservation for channel)	0 0 16
30i	Galpalamahahena (reservation for channel)	0 2 1
30k	Bogahahena	5 2 17
30l	Do.	0 1 18
		12 3 33

and bounded as follows: on the north by a road; on the east by T. P. 165,712, T. P. 271,951, T. P. 269,495; on the south by T. P. 199,481, T. P. 222,091, Arekomehena to be declared the property of the Crown under the Waste Lands Ordinances, Mandaduwa channel; on the west by Velvanakgahawatta sold by Crown (T. P. 270,494), T. P. 269,494, a road.



Surveyor-General's Office,
Colombo, November 25, 1912.

Scale of 8 Chains to an Inch.

A. H. G. DAWSON,
for Surveyor-General.

II.—Preliminary plan 243.

Situation : Mandaduwa village in West Girusa pattu of Hambantota District.

Lot.	Name of Land.	Extent, A. R. P.
49	Patahawalahena, Kudagehena	8 1 27
49h	Arekomehena, Pahalawalahena (road reservation)	1 0 21
49r	Guruwalehena	1 3 18
49t	Kongahahena	0 1 8
49u	Nugehena (reservation)	0 2 32
49z	Anodawahena	0 3 12
49h2	Arekomewatta (reservation for channel and road)	1 2 38
49h3	Arekomehena (part of reservation for channel)	0 2 34
49h4	Warapittaniyehenekebella (reservation for channel and road)	0 1 10
49h5	Warapittaniyehenekebella (do.)	0 0 14
49h6	Warapittaniyehenekumbura (road reservation)	0 0 15
49h7	Warapittaniyehena (reservation for channel and road)	0 0 27
49h8	Warapittaniyehena (channel reservation)	0 3 16
49h9	Warapittaniyehena (road reservation)	0 0 7
49h10	Arekomehena (reservation for tank)	0 2 35
49o1	Ketangahakoratuwa	0 2 19
55a2	Mandadumulana (reservation for channel)	1 0 13
55c	Mandadumulana	0 1 0
58b	Malittanwalehena	0 0 30
		20 0 16

and bounded as follows : on the north by T. P. 222,091, Arekomehena to be declared the property of the Crown under the Waste Lands Ordinances, Mandaduwa channel, Arekomehena to be declared the property of the Crown under the Waste Lands Ordinances, T. P. 222,091, T. P. 199,482 ; on the east by Bogahawatta claimed by Don Davith Abeywickrama Vidana Arachchi, Ratmalwewakumbura claimed by Don Cornelis Abeywickrama and others, Mandaduwa channel, Ratmalwewakumbura claimed by Don Cornelis Abeywickrama and others, T. P. 171,328, Mandadumulana claimed by Weeraratna Jayasooriya Bacho Appu, Mandadumulana claimed by Weeraratna Jayasooriya Bacho Appu, Kudawewa to be declared the property of the Crown under the Waste Lands Ordinances, Mandadumulana claimed by Weeraratna Jayasooriya Bacho Appu, Mahawewa to be declared the property of the Crown under the Waste Lands Ordinances, Mandaduwa channel, Mahawewa to be declared the property of the Crown under the Waste Lands Ordinances, T. P. 229,857, Mahawewa to be declared the property of the Crown under the Waste Lands Ordinances, Mandadumulana claimed by Weeraratna Jayasooriya Bacho Appu, T. P. 162,499, Anodawahena sold by the Crown, T. P. 283,169, Guruwelehena sold by the Crown ; on the south by T. P. 247,364, T. P. 225,271, Arekomehena (private, T. P. 247,365), Nugehena (private, T. P. 247,366), Nugehena (private, T. P. 247,367), Ketangahakoratuwa (private), Nugehena (private, T. P. 247,367), Nugehena (private, T. P. 247,366) ; on the west by T. P. 226,860, T. P. 218,077, T. P. 133,894, a road, Welpalahena (reservation) belonging to the Crown, T. P. 215,698.

NOTE.—The following lots lying within the above boundaries are excluded from this part of the Final Order, and their aggregate extent of 2 acres and 3 perches is not included in the acreage of 20 acres and 16 perches given above :—

Preliminary plan 243.

Lot.	Name of Land.	Extent, A. R. P.
50	T. P. 171,316	0 1 29
55b	Mahawewakella	0 2 10
55a1	Mahawewa (reservation for channel)	0 3 12
49h3a	Ratmalwewa (bund)	0 0 32
		2 0 3

[For Diagram see page 1050.]

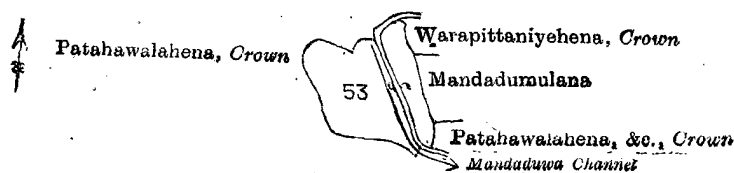
III.—Preliminary plan 243.

Situation : Mandaduwa village in West Girusa pattu of Hambantota District.

Lot.	Name of Land.	Extent, A. R. P.
53	Kudawewa (tank and bund)	1 3 38

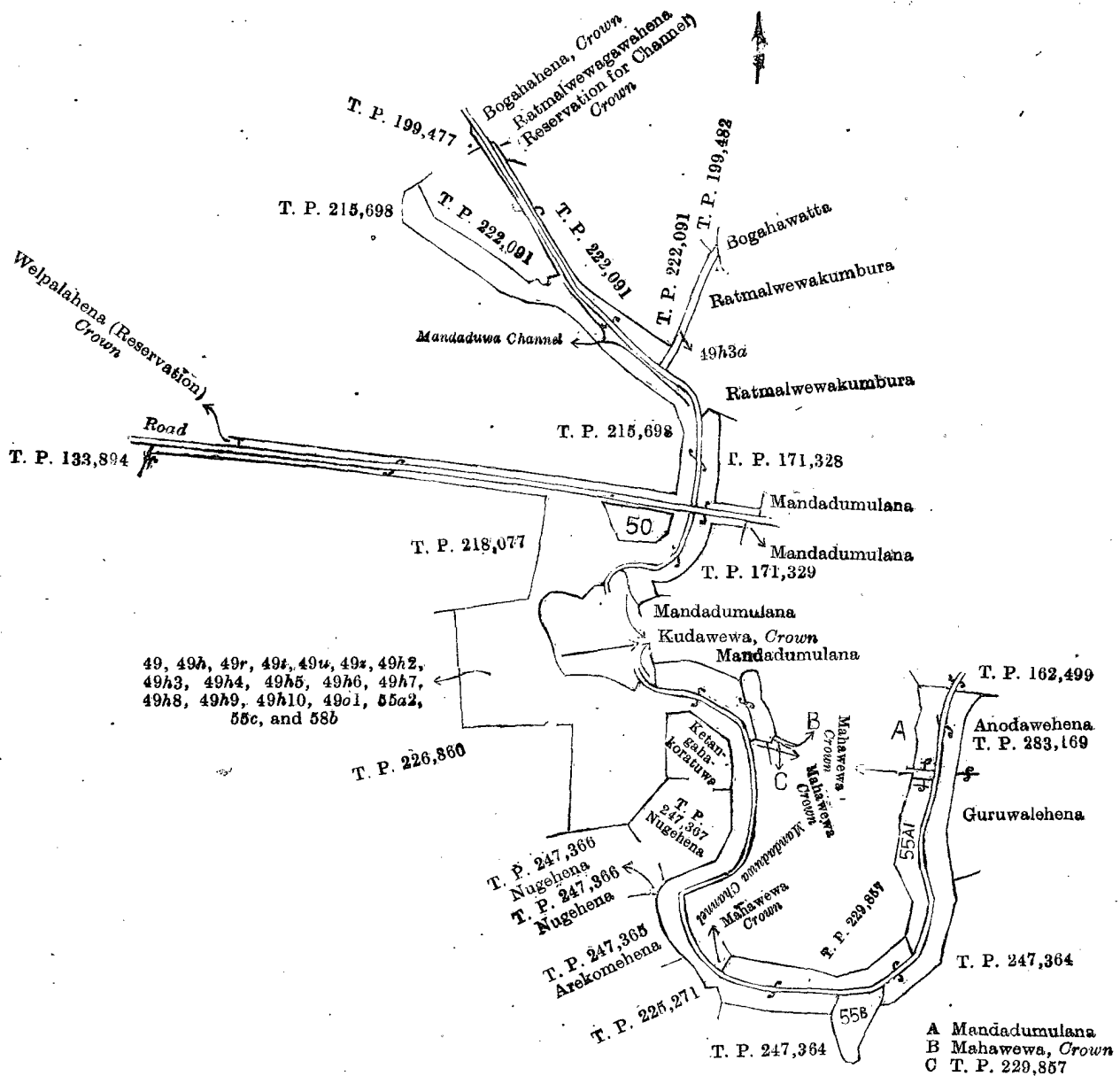
and bounded as follows : on the north by Patahawalahena to be declared the property of the Crown under the Waste Lands Ordinances ; on the east by Warapittaniyehena to be declared the property of the Crown under the Waste Lands Ordinances, Mandadumulana claimed by Weeraratna Jayasooriya Bacho Appu, Patahawalahena, &c., to be declared the property of the Crown under the Waste Lands Ordinances ; on the south by the Mandaduwa channel, Patahawalahena to be declared the property of the Crown under the Waste Lands Ordinances ; on the west by Patahawalahena to be declared the property of the Crown under the Waste Lands Ordinances.

January 30, 1913.

W. E. WAIT,
Special Officer.Surveyor-General's Office,
Colombo, November 25, 1912

Scale of 8 Chains to an Inch.

A. H. G. DAWSON,
for Surveyor-General.



Surveyor-General's Office,
Colombo, November 25, 1912.

Scale of 8 Chains to an Inch.

A. H. G. DAWSON,
for Surveyor-General.

Hambantota S. O. No. 947.

Order under Section 2 of "The Waste Lands Ordinances of 1897, 1899, 1900, and 1903,"
declaring Lands to be Crown Property.

In the matter of the lands commonly called or known as Panwatta, Galgodahena, Ketangahakoratuwa, &c., situate in the village of Hinbunna, in the West Giruwa pattu of the Hambantota District, in the Southern Province, and of "The Waste Lands Ordinances of 1897, 1899, 1900, and 1903."

THE notice required by section 1 of "The Waste Lands Ordinances of 1897, 1899, 1900, and 1903," having been duly published in manner prescribed by that section in respect of the above-named lands (*vide* notice No. 4,086), and no claim having been made to the said lands or to any interest therein within the period of three months from the date specified in the said notice, I, Walter Ernest Wait, Special Officer appointed under section 28 of the said Ordinances, under and by virtue of the powers vested in me in that behalf by section 2 of the said Ordinances, do hereby, on April 11, 1913, order and declare that the said lands, as more fully described herein below, situate in the village of Hinbunna, in the West Giruwa pattu of the Hambantota District, in the Southern Province, and shown as lots 13b, 33u, 33g, 17, 26a, 33a, 33d, 33w, 33oa, 26b, 33y, 27, 31½, 33aa, 33av, 33aw, 33ax, 33ay, 33az, 33ma, 32, 33as, 33da, 33ea, 33ia, 33k, 34, 33o, 35, 42, 43a, 45 in preliminary plan 248 and in the annexed diagrams, and containing in extent 38 acres 3 roods and 34 perches, are the property of the Crown.

Description of the Lands referred to.

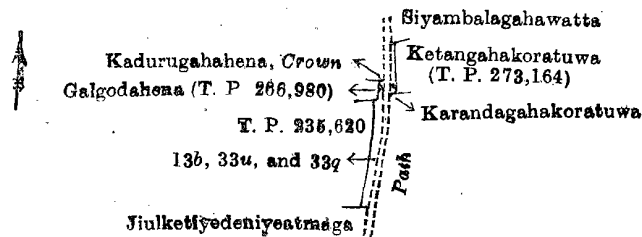
The following lots situated in the village of Hinbunna, in the West Giruwa pattu of the Hambantota District, in the Southern Province, as described in the annexed diagrams:—

I.—Preliminary plan 248.

Situation: Hinbunna village in West Giruwa pattu of Hambantota District.

Lot.	Name of Land.	Extent, A. R. P.
13b	Panwatta	0 0 27
33u	Galgodahena	0 0 1
33q	Ketangahakoratuwa	0 0 4
		0 0 32

and bounded as follows: on the north by Siyambalagahawatta sold by the Crown; on the east by Ketangahakoratuwa sold by the Crown (T. P. 273,164), Karandagahakoratuwa sold by the Crown, a path; on the south by Julketiyedeniyeatmaga sold by the Crown; on the west by T. P. 235,620, Galgodahena sold by the Crown (T. P. 266,980), Kadurugahahena to be declared the property of the Crown under the Waste Lands Ordinances.



Surveyor-General's Office,
Colombo, February 20, 1913.

Scale of 8 Chains to an Inch.

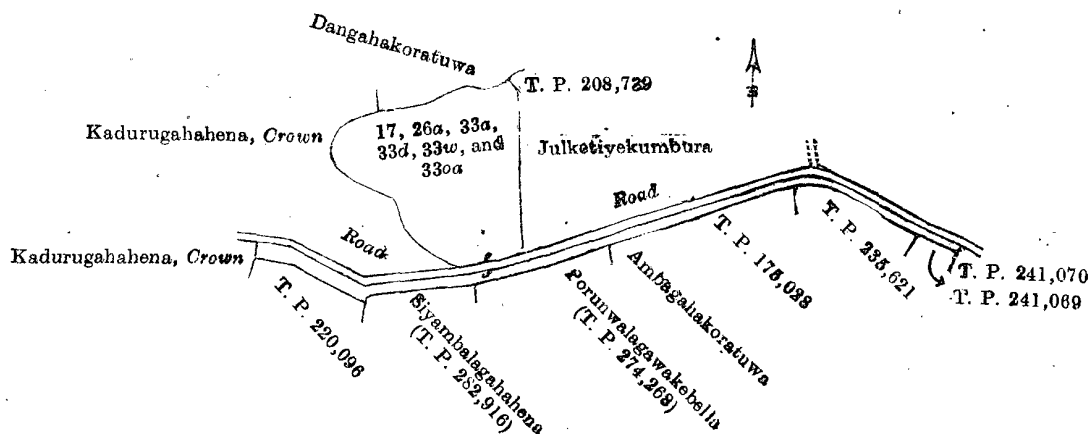
A. H. G. DAWSON,
for Surveyor-General.

II.—Preliminary plan 248.

Situation: Hinbunna village in West Giruwa pattu of Hambantota District.

Lot.	Name of Land.	Extent, A. R. P.	Lot.	Name of Land.	Extent, A. R. P.
17	Julketiyewewa (tank)	4 1 26	33w	Porunwalagawakebella	0 0 35
26a	Mailagahahena	0 0 8	33oa	Siyambalagahahena	0 0 23
33a	Godawanekoratuwa	0 1 3			
33d	Ambagahakoratuwa	0 2 4			5 2 19

and bounded as follows: on the north by Dangahakoratuwa claimed by Don Juwanis Abeysinghe Siriwardena Appuhamy; on the east by T. P. 208,739, Julketiyekumbura claimed by Abeysinghe Siriwardena Dingibabahamy, road, T. P. 241,070; on the south by T. P. 241,069, T. P. 235,621, T. P. 175,028, Ambagahakoratuwa sold by the Crown, Porunwalagawakebella sold by the Crown (T. P. 274,268), Siyambalagahahena sold by the Crown (T. P. 282,916), T. P. 220,096; on the west by Kadurugahahena to be declared the property of the Crown under the Waste Lands Ordinances, road, Kadurugahahena to be declared the property of the Crown under the Waste Lands Ordinances.



Surveyor-General's Office,
Colombo, February 20, 1913.

Scale of 8 Chains to an Inch.

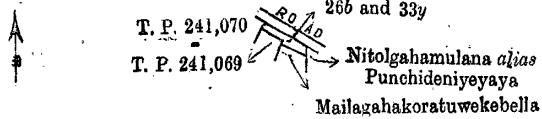
A. H. G. DAWSON,
for Surveyor-General.

III.—Preliminary plan 248.

Situation: Hinbunna village in West Giruwa pattu of Hambantota District.

Lot.	Name of Land.	Extent, A. R. P.
26b	Mailagahahena	0 0 4
33y	Mailagahakoratuwekebella	0 0 6
		0 0 10

and bounded as follows: on the north by a road; on the east by Nitolgahamulana *alias* Punchideniyeyaya (private); on the south by Mailagahakoratuwekebella sold by the Crown, T. P. 241,069; on the west by T. P. 241,070.



Surveyor-General's Office,
Colombo, February 20, 1913.

Scale of 8 Chains to an Inch.

A. H. G. DAWSON,
for Surveyor-General.

IV.—Preliminary plan 248.

Situation: Hinbunna village in West Giruwa pattu of Hambantota District.

Lot.	Name of Land.	Extent, A. R. P.
27	Guruwelewewa (tank)	0 2 27

and bounded as follows: on the north and east by Kadurugahahena or Guruwalehena to be declared the property of the Crown under the Waste Lands Ordinances; on the south by T. P. 241,039; on the west by T. P. 241,038, T. P. 241,040.



Surveyor-General's Office,
Colombo, February 20, 1913.

Scale of 8 Chains to an Inch.

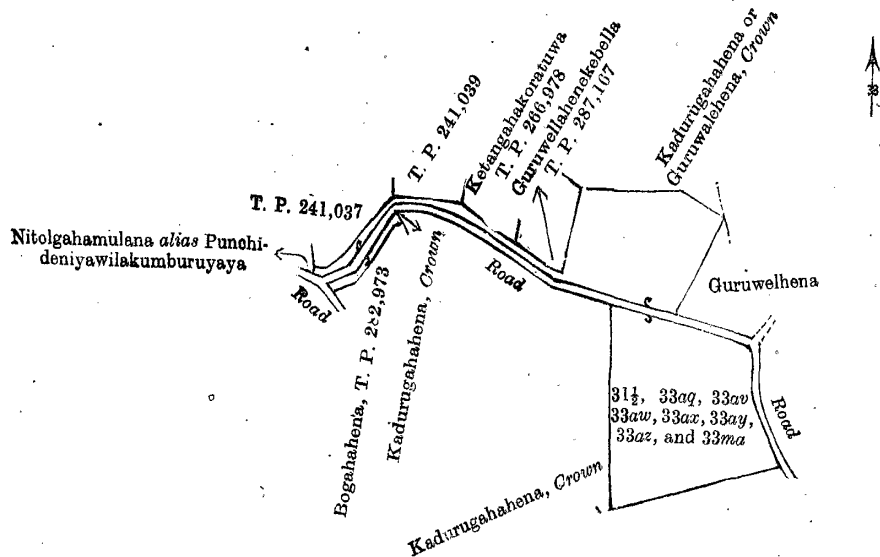
A. H. G. DAWSON,
for Surveyor-General.

V.—Preliminary plan 248.

Situation: Hinbunna village in West Giruwa pattu of Hambantota District.

Lot.	Name of Land.	Extent, A. R. P.	Lot.	Name of Land.	Extent, A. R. P.
31½	Bogahahena	0 1 16	33az	Guruwalehena	1 0 18
33aq	Guruwellahenekebella	0 0 14	33ma	Bogahahena	0 0 28
33av	Boraluhena	0 1 30			
33aw	Do.	5 0 10			9 1 1
33ax	Guruwalehena	1 3 5			
33ay	Do.	0 1 0			

and bounded as follows: on the north by T. P. 241,037, T. P. 241,039, Ketangahakoratuwa sold by the Crown (T. P. 266,978), Guruwellahenekebella sold by the Crown (T. P. 287,167), Kadurugahahena or Guruwalehena to be declared the property of the Crown under the Waste Lands Ordinances; on the east by Guruwelhena sold by the Crown, road; on the south by Kadurugahahena to be declared the property of the Crown under the Waste Lands Ordinances, road, Kadurugahahena to be declared the property of the Crown under the Waste Lands Ordinances, Bogahahena sold by the Crown, T. P. 282,973; on the west by road, Nitolgahamulana alias Punchideniyawilakumburuyaya (private).



Surveyor-General's Office,
Colombo, February 20, 1913.

Scale of 8 Chains to an Inch.

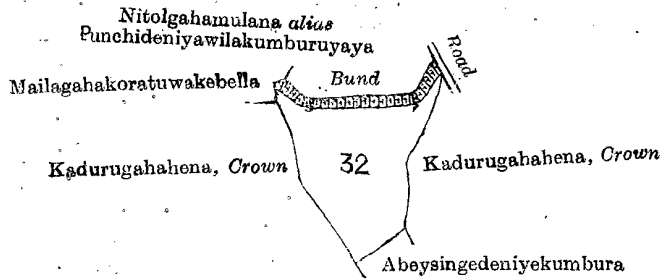
A. H. G. DAWSON,
for Surveyor-General.

VI.—Preliminary plan 248.

Situation: Hinbunna village in West Giruwa pattu of Hambantota District.

Lot.	Name of Land.	Extent, A. R. P.
32	Punchiwewa (tank)	3 1 4

and bounded as follows: on the north by Nitolgahamulana alias Punchideniyawilakumburuyaya (private); on the east by road, Kadurugahahena to be declared the property of the Crown under the Waste Lands Ordinances; on the south by Abeysingedeniyekumbura sold by the Crown; on the west by Kadurugahahena to be declared the property of the Crown under the Waste Lands Ordinances, Mailagahakoratuwekebella sold by the Crown.



Surveyor-General's Office,
Colombo, February 20, 1913.

Scale of 8 Chains to an Inch.

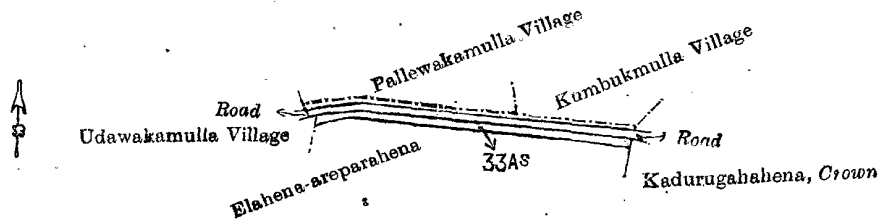
A. H. G. DAWSON,
for Surveyor-General.

VII.—Preliminary plan 248.

Situation ; Hinbunna village in West Giruwa pattu of Hambantota District.

Lot.	Name of Land.	Extent, A. R. P.
33as	Elahena-areparahena	0 1 30

and bounded as follows : on the north by the village limit of Pallewakamulla, the village limit of Kumbukmulla (road) ; on the east by Kadurugahahena to be declared the property of the Crown under the Waste Lands Ordinances ; on the south by Elahena-areparahena sold by the Crown ; on the west by the village limit of Udawakamulla.



Surveyor-General's Office,
Colombo, February 20, 1913.

Scale of 8 Chains to an Inch.

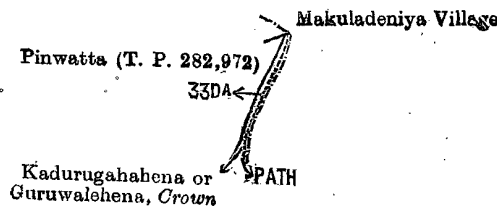
A. H. G. DAWSON,
for Surveyor-General.

VIII.—Preliminary plan 248.

Situation : Hinbunna village in West Giruwa pattu of Hambantota District.

Lot.	Name of Land.	Extent, A. R. P.
33da	Pinwatta (path reservation)	0 0 8

and bounded as follows : on the north and east by the village limit of Makuladeniya ; on the south by Kadurugahahena or Guruwalehena to be declared the property of the Crown under the Waste Lands Ordinances ; on the west by Pinwatta sold by the Crown (T. P. 282,972).



Surveyor-General's Office,
Colombo, February 20, 1913.

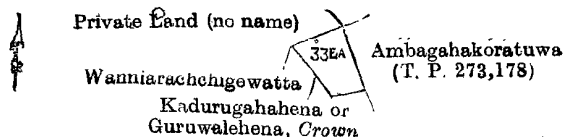
Scale of 8 Chains to an Inch.

A. H. G. DAWSON,
for Surveyor-General.

Situation : Hinbunna village in West Giruwa pattu of Hambantota District.

Lot.	Name of Land.	Extent, A. R. P.
33ea	Ambagahakoratuwa	0 2 5

and bounded as follows : on the north by a private land ; on the east by Ambagahakoratuwa sold by the Crown (T. P. 273,173) ; on the south by Kadurugahahena or Guruwalehena to be declared the property of the Crown under the Waste Lands Ordinances ; on the west by Wanniarachchigewatta to be declared the property of Wanniarachchigewatta under the Waste Lands Ordinances.



Surveyor-General's Office,
Colombo, February 20, 1913.

Scale of 8 Chains to an Inch.

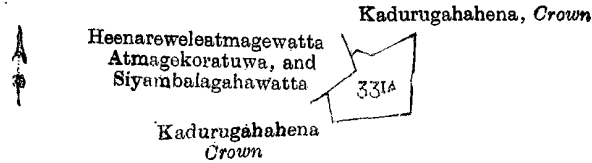
A. H. G. DAWSON,
for Surveyor-General.

X.—Preliminary plan 248.

Situation : Hinbunna village in West Giruwa pattu of Hambantota District.

Lot.	Name of Land.	Extent, A. R. P.
33 <i>a</i>	Dangahawatta	0 3 32

and bounded as follows : on the north, east, and south by Kadurugahahena to be declared the property of the Crown under the Waste Lands Ordinances ; on the west by Heenareweleatmagewatta, Atmagekoratuwa, and Siyambalagahawatta (private).



Surveyor-General's Office,
Colombo, February 20, 1913.

Scale of 8 Chains to an Inch.

A. H. G. DAWSON,
for Surveyor-General.

XI.—Preliminary plan 248.

Situation : Hinbunna village in West Giruwa pattu of Hambantota District.

Lot.	Name of Land.	Extent, A. R. P.
33 <i>k</i>	Andarehena	0 1 28
34	Helamba-arewewa (tank)	1 0 28
		1 2 16

and bounded as follows : on the north and east by Kadurugahahena to be declared the property of the Crown under the Waste Lands Ordinances ; on the south by road ; on the west by Kadurugahahena to be declared the property of the Crown under the Waste Lands Ordinances.



Surveyor-General's Office,
Colombo, February 20, 1913.

Scale of 8 Chains to an Inch.

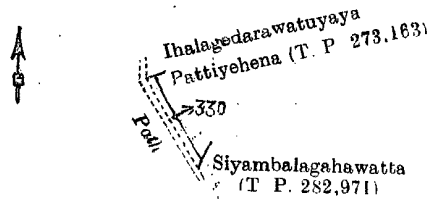
A. H. G. DAWSON,
for Surveyor-General.

XII.—Preliminary plan 248.

Situation : Hinbunna village in West Giruwa pattu of Hambantota District.

Lot.	Name of Land.	Extent, A. R. P.
33 <i>o</i>	Pattiyehena (path reservation)	0 0 13

and bounded as follows : on the north by Ihalagedarawatuyaya (private) ; on the east by Pattiyehena sold by the Crown (T. P. 273,163) ; Siyambalagahawatta sold by the Crown (T. P. 282,971) ; on the south and west by a path.



Surveyor-General's Office,
Colombo, February 20, 1913.

Scale of 8 Chains to an Inch.

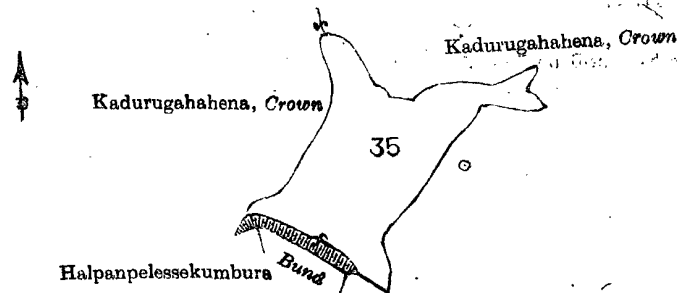
A. H. G. DAWSON,
for Surveyor-General.

XIII.—Preliminary plan 248.

Situation : Hinbunna village in West Giruwa pattu of Hambantota District.

Lot.	Name of Land.	Extent, A. R. P.
35	Halpanpelessewewa (tank)	5 0 19

and bounded as follows : on the north and east by Kadurugahahena to be declared the property of the Crown under the Waste Lands Ordinances ; on the south by Halpanpelessekumbura claimed by J. de S. M. Disanayaka ; on the west by Kadurugahahena to be declared the property of the Crown under the Waste Lands Ordinances.



Surveyor-General's Office,
Colombo, February 20, 1913.

Scale of 8 Chains to an Inch.

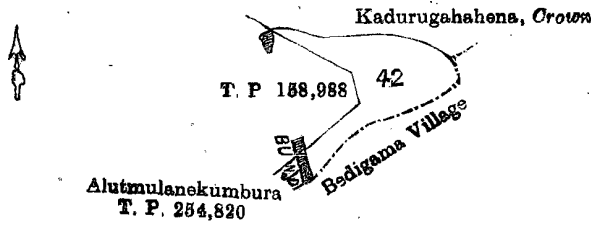
A. H. G. DAWSON,
for Surveyor-General.

XIV.—Preliminary plan 248.

Situation : Hinbunna village in West Giruwa pattu of Hambantota District.

Lot.	Name of Land.	Extent, A. R. P.
42	Karangahawewa <i>alias</i> Alutmulanewewa (tank)	1 2 28

and bounded as follows : on the north by Kadurugahahena to be declared the property of the Crown under the Waste Lands Ordinances ; on the east and south by the village limit of Bedigama ; on the west by Alutmulanekumbura sold by the Crown (T. P. 254,820), T. P. 158,988.



Surveyor-General's Office,
Colombo, February 20, 1913.

Scale of 8 Chains to an Inch.

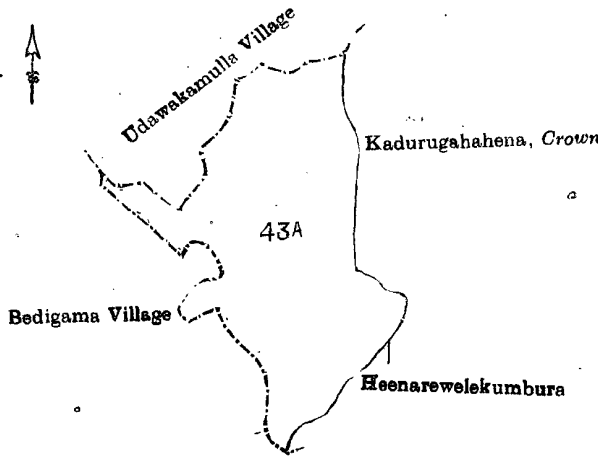
A. H. G. DAWSON,
for Surveyor-General.

XV.—Preliminary plan 248.

Situation : Hinbunna village in West Giruwa pattu of Hambantota District.

Lot.	Name of Land.	Extent, A. R. P.
43a	Heenarewewa (tank)	9 1 20

and bounded as follows : on the north by the village limit of Udawakamulla ; on the east by Kadurugahahena to be declared the property of the Crown under the Waste Lands Ordinances, Heenarewelekumbura claimed by Don Bastian Ranasingha Wellappulli and others ; on the south and west by the village limit of Bedigama.



Surveyor-General's Office,
Colombo, February 20, 1913.

Scale of 8 Chains to an Inch.

A. H. G. DAWSON,
for Surveyor-General.

XVI.—Preliminary plan 248.

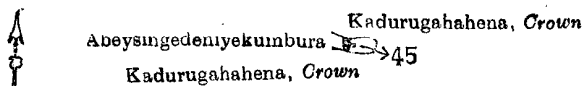
Situation : Hinbunna village in West Giruwa pattu of Hambantota District.

Lot.	Name of Land.	Extent, A. R. P.
45	Abeysingedeniyewewa (tank)	0 0 10

and bounded as follows : on the north, east, and south by Kadurugahahena to be declared the property of the Crown under the Waste Lands Ordinances ; on the west by Abeysingedeniyekumbura sold by the Crown.

April 11, 1913.

W. E. WAIT,
Special Officer.



Surveyor-General's Office,
Colombo, February 20, 1913.

Scale of 8 Chains to an Inch.

A. H. G. DAWSON,
for Surveyor-General.

Kurunegala S. O. No. 608.

Order under Section 2 of "The Waste Lands Ordinances of 1897, 1899, 1900, and 1903,"
declaring Land to be Crown Property.

In the matter of the land commonly called or known as Dikgala (rock), situate in the village of Kurenpola, in the Tiragandahaya korale of the Weudawili hatpattu of the Kurunegala District, in the North-Western Province, and of "The Waste Lands Ordinances of 1897, 1899, 1900, and 1903."

THE notice required by section 1 of "The Waste Lands Ordinances of 1897, 1899, 1900, and 1903," having been duly published in manner prescribed by that section in respect of the above-named land (*vide* Notice No. 4,754), and no claim having been made to the said land or to any interest therein within the period of three months from the date specified in the said notice, I, John Murray Davies, Special Officer appointed under section 28 of the said Ordinances, under and by virtue of the powers vested in me in that behalf by section 2 of the said Ordinances, do hereby on May 24, 1913, order and declare that the said land, as more fully described herein below, situate in the village of Kurenpola, in the Tiragandahaya korale of the Weudawili hatpattu of the Kurunegala District, in the North-Western Province, and shown as lot 27 in preliminary plan 1,012, and in the annexed diagram, and containing in extent 8 acres and 28 perches, is the property of the Crown.

Description of the Land referred to.

The land commonly called or known as Dikgala (rock), situated in the village of Kurenpola, in the Tiragandahaya korale of the Weudawili hatpattu of the Kurunegala District, in the North-Western Province, containing in extent 8 acres and 28 perches, and shown as lot 27 in preliminary plan 1,012 and in the annexed diagram, and bounded as follows: on the north by Paragahakotuwahena claimed by Wagapedige Charles and others, Thembilipolgahamulahena claimed by Wagapedige Mutuwa, Bogahamulahena claimed by Wagapedige Silinda, Beliwatta claimed by Wagapedige Charlis and another, Lolugahamulawatta claimed by Diunugalage Ukkuwa of Halugama, Beliwatta claimed by Mutudurayalage Ukkuwa, Beliwatta claimed by ditto, Paranagedarawatta claimed by Mutudurayalage Siri, Paranagedarawatta claimed by Mutudurayalage Mutuwa and another, Kongahamulawatta, &c., claimed by Abadda and others, Alandagahamulahena claimed by Mutudurayalage Aruma and another, Alandagahamulahena claimed by Mutudurayalage Tikka; on the east by Hitinagedarahena claimed by Wagapedige Tikka; on the south by Galbodahena claimed by Wagapedige Tikka Duraya and another, Hewapangawahena claimed by Mutudurayalage Siri and others, the boundary of the Udupola Medalassa korale; on the west by Garundagodahena and Elahena claimed by Wagapedige Salatial Duraya, an ela (stream) belonging to the Crown, Garundagodahena and Elahena claimed by Wagapedige Salatial Duraya.

May 24, 1913.

J. M. DAVIES,
Special Officer.Surveyor-General's Office,
Colombo, December 14, 1912.

Scale of 8 Chains to an Inch.

A. H. G. DAWSON,
for Surveyor-General.

Kurunegala S. O. No. 609.

Order under Section 2 of "The Waste Lands Ordinances of 1897, 1899, 1900, and 1903,"
declaring Land to be Crown Property.

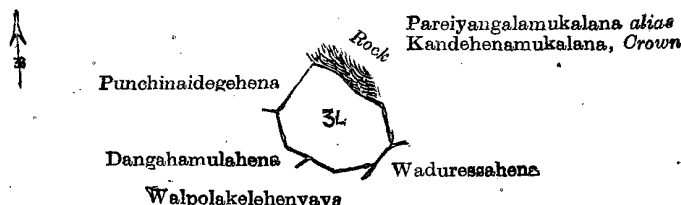
In the matter of the land commonly called or known as Petangollehena, situate in the village of Akade, in the Weuda korale of the Weudawili hatpattu of the Kurunegala District, in the North-Western Province, and of "The Waste Lands Ordinances of 1897, 1899, 1900, and 1903."

THE notice required by section 1 of "The Waste Lands Ordinances of 1897, 1899, 1900, and 1903," having been duly published in manner prescribed by that section in respect of the above-named land (*vide* Notice No. 4,728), and no claim having been made to the said land or to any interest therein within the period of three months from the date specified in the said notice, I, John Murray Davies, Special Officer appointed under section 28 of the said Ordinances, under and by virtue of the powers vested in me in that behalf by section 2 of the said Ordinances, do hereby on May 31, 1913, order and declare that the said land, as more fully described herein below, situate in the village of Akade, in the Weuda korale of the Weudawili hatpattu of the Kurunegala District, in the North-Western Province, and shown as lot 31 in preliminary plan 1,096 and in the annexed diagram, and containing in extent 1 acre and 2 roods, is the property of the Crown.

Description of the Land referred to.

The land commonly called or known as Petangollehena, situate in the village of Akade, in the Weuda korale of the Weudawili hatpattu of the Kurunegala District, in the North-Western Province, containing in extent 1 acre and 2 roods, and shown as lot 3l in preliminary plan 1,096, as described in the annexed diagram, and bounded as follows: on the north by a rock, Pareiyangalamukalana *alias* Kandehenamukalana belonging to the Crown; on the east by Pareiyangalamukalana *alias* Kandehenamukalana belonging to the Crown, Wanduressahena sold by the Crown, Punchinaidegehena sold by the Crown; on the west by Dangahamulahena sold by the Crown, Punchinaidegehena sold by the Crown.

May 30, 1913.

J. M. DAVIES,
Special Officer.Surveyor-General's Office,
Colombo, December 6, 1912.

Scale of 8 Chains to an Inch.

A. H. G. DAWSON,
for Surveyor-General.**Kurunegala S. O. No. 610.****Order under Section 2 of "The Waste Lands Ordinances of 1897, 1899, 1900, and 1903," declaring Land to be Crown Property.**

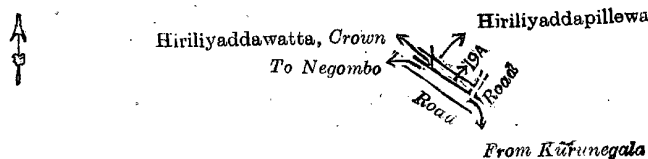
In the matter of the land commonly called or known as Hiriliyaddawatta (road reservation), situate in the village of Galayaya, in the Meda Pattu Korale West of the Katugampola hatpattu of the Kurunegala District, in the North-Western Province, and of "The Waste Lands Ordinances of 1897, 1899, 1900, and 1903."

THE notice required by section 1 of "The Waste Lands Ordinances of 1897, 1899, 1900, and 1903," having been duly published in manner prescribed by that section in respect of the above-named land (*vide* Notice No. 4,727), and no claim having been made to the said land or to any interest therein within the period of three months from the date specified in the said notice, I, John Murray Davies, Special Officer appointed under section 28 of the said Ordinances, under and by virtue of the powers vested in me in that behalf by section 2 of the said Ordinances, do hereby on May 31, 1913, order and declare that the said land, as more fully described herein below, situate in the village of Galayaya, in the Meda Pattu Korale West of the Katugampola hatpattu of the Kurunegala District, in the North-Western Province, and shown as lot 19a in preliminary plan 314, and in the annexed diagram, and containing in extent 10 perches, is the property of the Crown.

Description of the Land referred to.

The land commonly called or known as Hiriliyaddawatta (road reservation), situated in the village of Galayaya, in the Meda Pattu Korale West of the Katugampola hatpattu of the Kurunegala District, in the North-Western Province, containing in extent 10 perches, shown as lot 19a in preliminary plan 314, and in the annexed diagram, and bounded as follows: on the north by Hiriliyaddapillewa sold by the Crown; on the east by a road; on the south by the road from Kurunegala to Negombo; on the west by Hiriliyaddawatta declared to be Crown property under the Waste Lands Ordinances.

May 31, 1913.

J. M. DAVIES,
Special Officer.Surveyor-General's Office,
Colombo, December 4, 1912.

Scale of 8 Chains to an Inch.

A. H. G. DAWSON,
for Surveyor-General.**Kurunegala S. O. No. 611.****Order under Section 2 of "The Waste Lands Ordinances of 1897, 1899, 1900, and 1903," declaring Lands to be Crown Property.**

In the matter of the lands commonly called or known as Dawatagahahena (cemetery), Gansabhawa road, Dawatagahapitiyawewa (water-hole), &c., situate in the village of Yakarawatta, in the Yatikaha Korale South of the Katugampola hatpattu of the Kurunegala District, in the North-Western Province, and of "The Waste Lands Ordinances of 1897, 1899, 1900, and 1903."

THE notice required by section 1 of "The Waste Lands Ordinances of 1897, 1899, 1900, and 1903," having been duly published in manner prescribed by that section in respect of the above-named lands (*vide* Notice No. 4,726), and no claim having been made to the said lands or to any interest therein within the period of three months from the date specified in the said notice, I, John Murray Davies, Special Officer appointed under section 28 of the said Ordinances, under and by virtue of the powers vested in me in that behalf by section 2 of the said Ordinances, do hereby on May 31, 1913, order and declare that the said lands, as more fully described herein below, situate in the village of Yakarawatta, in the Yatikaha Korale South of the Katugampola hatpattu of the Kurunegala District, in the North-Western Province, and shown as lots 1ab, 38, 1ad, 1am1, 20b1, 33, 1e, 3, 5, 6c, 34, 35, 36, 37, 39, 40 in preliminary plan 969 and in the annexed diagrams, and containing in extent 42 acres 3 roods and 37 perches, are the property of the Crown.

Description of the Lands referred to.

The following lots situated in the village of Yakarawatta, in the Yatikaha Korale South of the Katugampola hatpattu of the Kurunegala District, in the North-Western Province, as described in the annexed diagrams:—

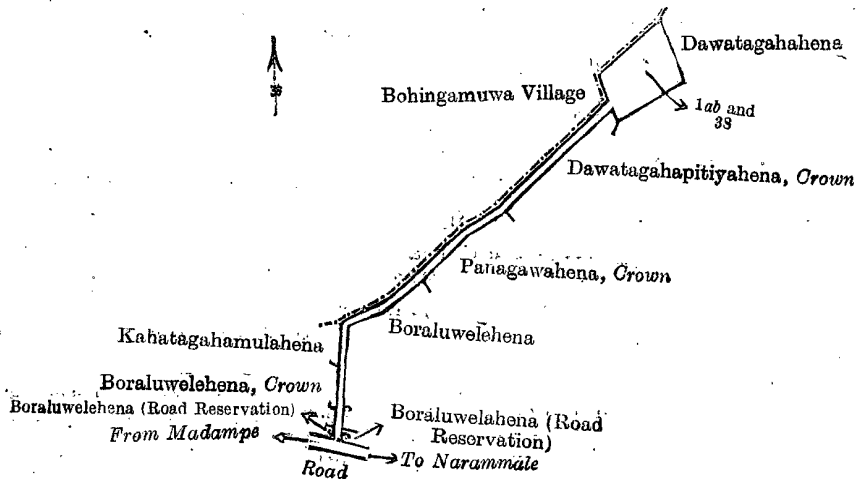
I.—Preliminary plan 969.

Situation : Yakarawatta village in Yatikaha Korale South of Katugampola hatpattu of Kurunegala District.

Lot.	Name of Land.	Extent, A. R. P.
1ab	Dawatagahahena (cemetery)	0 3 11
38	Gansabhawa road	0 1 35

1 1 6

and bounded as follows : on the north by the village limit of Bohingamuwa ; on the east by Dawatagahahena sold by the Crown, Dawatagahapitiyahena claimed by the Crown, Panagawahena claimed by the Crown, Boraluwelehena claimed by the Crown, Boraluwelehena (road reservation) claimed by Meera Lebbe Marikar Zammadeen and others ; on the south by the road from Narammala to Madampe ; on the west by Boraluwelehena (road reservation) claimed by Meera Lebbe Marikar Zammadeen and others, Boraluwelehena sold by the Crown, Kahatagahamulahena sold by the Crown, the village limit of Bohingamuwa.



Surveyor-General's Office,
Colombo, November 1, 1912.

Scale of 8 Chains to an Inch.

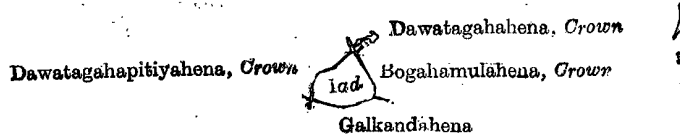
A. H. G. DAWSON,
for Surveyor-General.

II.—Preliminary plan 969.

Situation : Yakarawatta village in Yatikaha Korale South of Katugampola hatpattu of Kurunegala District.

Lot.	Name of Land.	Extent, A. R. P.
1ad	Dawatagahapitiyawewa (water-hole)	0 1 25

and bounded as follows : on the north by Dawatagahapitiyahena claimed by the Crown, Dawatagahahena claimed by the Crown ; on the east by Bogahamulahena claimed by the Crown ; on the south by Galkandahena sold by the Crown ; on the west by Dawatagahapitiyahena claimed by the Crown.



Surveyor-General's Office,
Colombo, November 1, 1912.

Scale of 8 Chains to an Inch.

A. H. G. DAWSON,
for Surveyor-General.

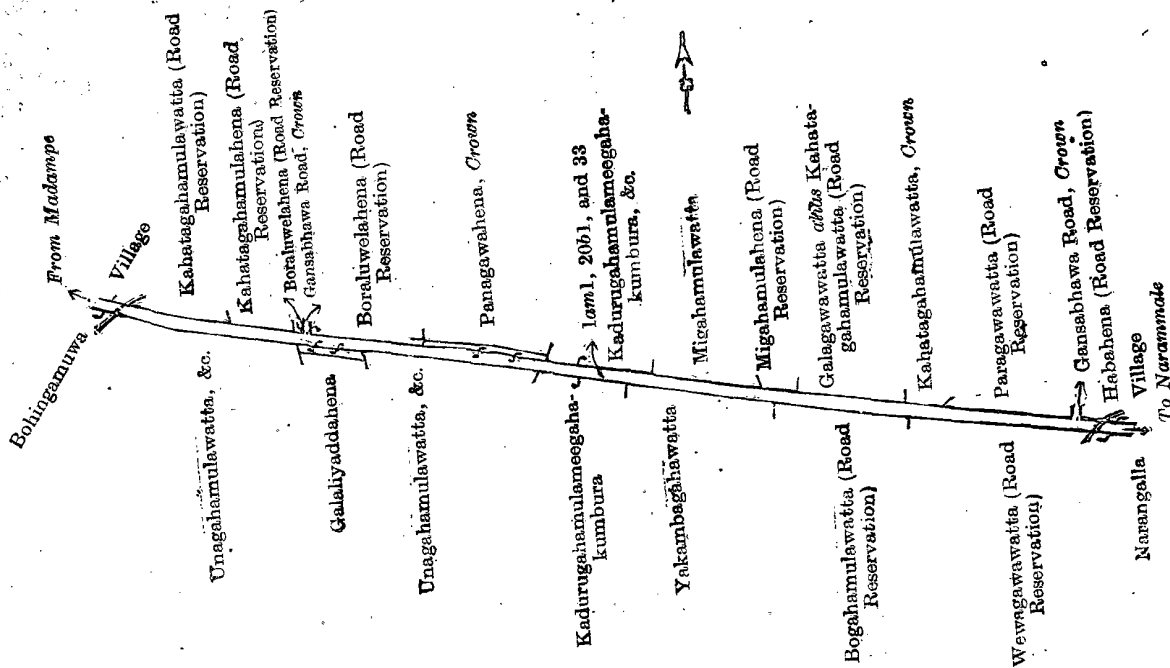
III.—Preliminary plan 969.

Situation : Yakarawatta village in Yatikaha Korale South of Katugampola hatpattu of Kurunegala District.

Lot.	Name of Land.	Extent, A. R. P.
1am1	Panagawahena (road reservation)	0 0 19
20b1	Galaliyaddahena (road reservation)	0 0 12
33	Main road (road)	1 3 25

2 0 16

and bounded as follows : on the north by Kahatagahamulawatta (road reservation) claimed by Imbulgoda Appuhamilage Saloehamy, Kahatagahamulahena (road reservation) claimed by Wickrama Arachchilage Laisohamy, Boraluwelehena (road reservation) claimed by Meera Lebbe Marikar Zammadeen and others, Gansabhawa road claimed by the Crown, Boraluwelehena (road reservation) claimed by Meera Lebbe Marikar Zammadeen and others, Panagawahena claimed by the Crown, Kadurugahamulameegahakumbura, &c., claimed by Patiriya Mudiyansele Sittappu and others, Migahamulawatta claimed by Patiriya Mudiyansele Mudalihamy and another, Migahamulahena (road reservation) claimed by ditto, Galagawawatta alias Kahatagahamulawatta (road reservation) claimed by Patiriya Mudiyansele Kandappu, Kahatagahamulawatta claimed by the Crown, Panagawawatta (road reservation) claimed by Patiriya Mudiyansele Ungurala, Gansabhawa road claimed by the Crown, Habahena (road reservation) claimed by Patiriya Mudiyansele Punchiralalage and others ; on the east by the village limit of Narangolla ; on the south by Wewagawawatta (road reservation) claimed by Patiriya Mudiyansele Appuhamy, Bogahamulawatta (road reservation) claimed by Patiriya Mudiyansele Kandappu and another, Yakambagahawatta claimed by Patiriya Mudiyansele Kandappu, Kadurugahamulameegahakumbura claimed by Patiriya Mudiyansele Sittappu and others, Unagahamulawatta, &c., claimed by Kumaragamage Francis and others, Galaliyaddahena claimed by Patiriya Mudiyansele Hethuhamy, Unagahamulawatta, &c., claimed by Kumaragamage Francis and others ; on the west by the village limit of Bohingamuwa.



Surveyor-General's Office,
Colombo, November 1, 1912.

Scale of 8 Chains to an Inch.

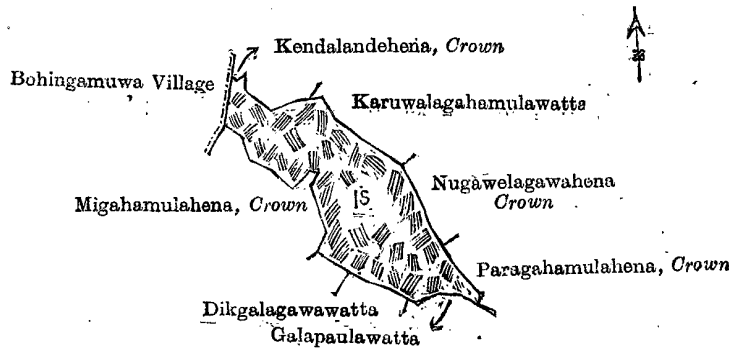
A. H. G. DAWSON,
for Surveyor-General.

IV.—Preliminary plan 969.

Situation : Yakarawatta village in Yatikaha Korale South of Katugampola hatpattu of Kurunegala District.

Lot.	Name of Land.	Extent, A. R. P.
18	Dikgala (rock)	4 0 3

and bounded as follows : on the north by Kendalandehena claimed by the Crown, Karuwalagahamulawatta sold by the Crown ; on the east by Nugawelagawahena claimed by the Crown, Paragahamulawatta claimed by the Crown ; on the south by Galapaulawatta sold by the Crown, Dikgalagawawatta sold by the Crown ; on the west by Migahamulawatta claimed by the Crown, the village limit of Bohingamuwa.



Surveyor-General's Office,
Colombo, November 1, 1912.

Scale of 8 Chains to an Inch.

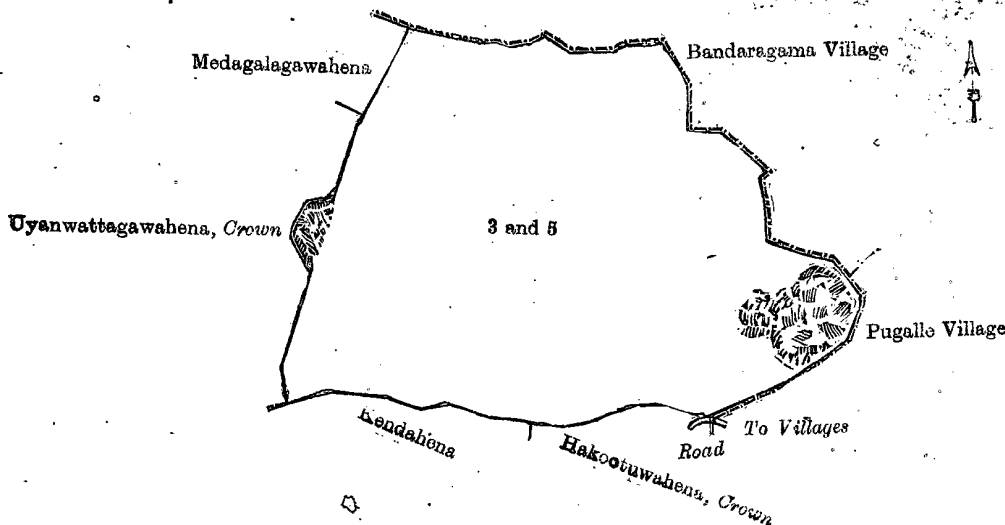
A. H. G. DAWSON,
for Surveyor-General.

V.—Preliminary plan 969.

Situation : Yakarawatta village in Yatikaha Korale South of Katugampola hatpattu of Kurunegala District.

Lot.	Name of Land.	Extent, A. R. P.
3	Panchangala (rock)	1 3 0
5	Viharekandamukalana	27 3 15
		29 2 15

and bounded as follows : on the north by the village limit of Bandaragama ; on the east by the village limit of Bandaragama, the village limit of Pugalla ; on the south by Hakoottuwahena claimed by the Crown, Kendahena sold by the Crown ; on the west by Vyanwattagawahena claimed by the Crown, Medagalagawahena sold by the Crown.



Surveyor-General's Office,
Colombo, November 1, 1912.

Scale of 8 Chains to an Inch.

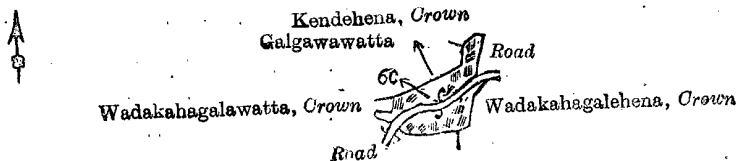
A. H. G. DAWSON,
for Surveyor-General.

VI.—Preliminary plan 969.

Situation : Yakarawatta village in Yatikaha Korale South of Katugampola hatpattu of Kurunegala District.

Lot.	Name of Land.	Extent, A. R. P.
6c	Wadakahagala (rock)	0 3 4

and bounded as follows : on the north by Galagawawatta claimed by the Crown, Kendehehena claimed by the Crown ; on the east by Kendehehena claimed by the Crown, Wadakahagalehena claimed by the Crown ; on the south by Wadakahagalehena claimed by the Crown, Wadakahagalawatta claimed by the Crown ; on the west by Wadakahagalawatta claimed by the Crown, Galagawawatta sold by the Crown.



Surveyor-General's Office,
Colombo, November 1, 1912.

Scale of 8 Chains to an Inch.

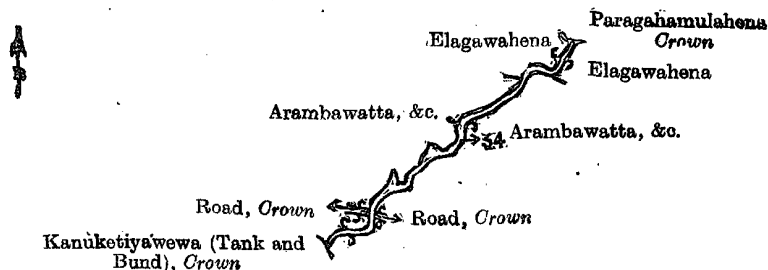
A. H. G. DAWSON,
for Surveyor-General.

VII.—Preliminary plan 969.

Situation : Yakarawatta village in Yatikaha Korale South of Katugampola hatpattu of Kurunegala District.

Lot.	Name of Land.	Extent, A. R. P.
34	Arambe-ela (stream)	0 1 8

and bounded as follows : on the north by Elagawahena sold by the Crown, Paragahamulahena claimed by the Crown ; on the east by Elagawahena sold by the Crown, Arambawatta claimed by Patiriya Mudiyansele Panchirala and others ; on the south by Kanuketiyawewa (tank and bund) claimed by the Crown ; on the west by Arambawatta claimed by Patiriya Mudiyansele Panchirala and others.



Surveyor-General's Office,
Colombo, November 1, 1912.

Scale of 8 Chains to an Inch.

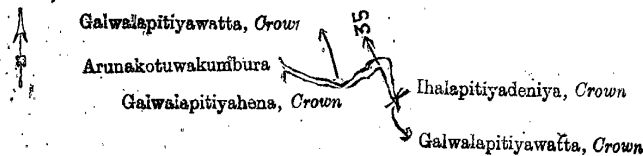
A. H. G. DAWSON,
for Surveyor-General.

VIII.—Preliminary plan 969.

Situation : Yakarawatta village in Yatikaha Korale South of Katugampola hatpattu of Kurunegala District.

Lot.	Name of Land.	Extent, A. R. P.
35	Galwalapitiya-ela (stream)	0 0 24

and bounded as follows : on the north by Galwalapitiyawatta claimed by the Crown ; on the east by Galwalapitiyawatta claimed by the Crown, Ihalapitiyadeniya claimed by the Crown ; on the south by Galwalapitiyahena claimed by the Crown, Galwalapitiyawatta claimed by the Crown ; on the west by Arunakotuwakumbura claimed by Subasingha Mudiyansele Panchi Menika and others.



Surveyor-General's Office,
Colombo, November 1, 1912.

Scale of 8 Chains to an Inch.

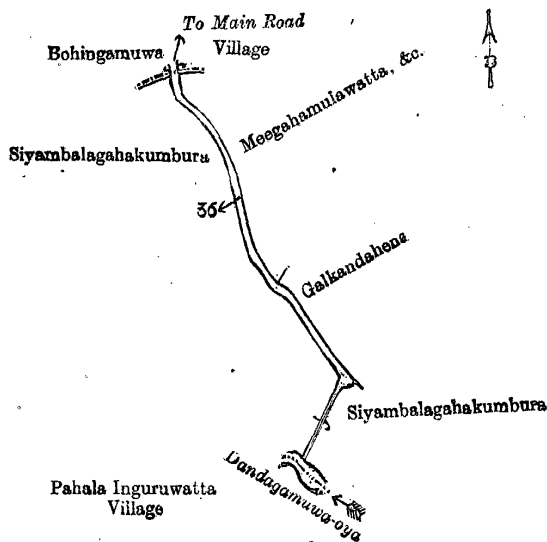
A. H. G. DAWSON,
for Surveyor-General.

IX.—Preliminary plan 969.

Situation : Yakarawatta village in Yatikaha Korale South of Katugampola hatpattu of Kurunegala District.

Lot.	Name of Land.	Extent, A. R. P.
36	Gansabhawa road (road)	0 1 34

and bounded as follows : on the north by the village limit of Bohingamuwa, Meegahamulawatta claimed by Irrupilli Arachchilage Kiri Naide and others ; on the east by Galakandahena claimed by Subasinha Mudiyansele Banda Kandappu Arachchi, Siyambalagahakumbura claimed by Patriya Mudiyansele Herathamy and others ; on the south by the Dandagamuwa-oya, the village limit of Pahalainguruwatta ; on the west by Siyambalagahakumbura claimed by Patriya Mudiyansele Herathamy and others.



Surveyor-General's Office,
Colombo, November 1, 1912.

Scale of 8 Chains to an Inch.

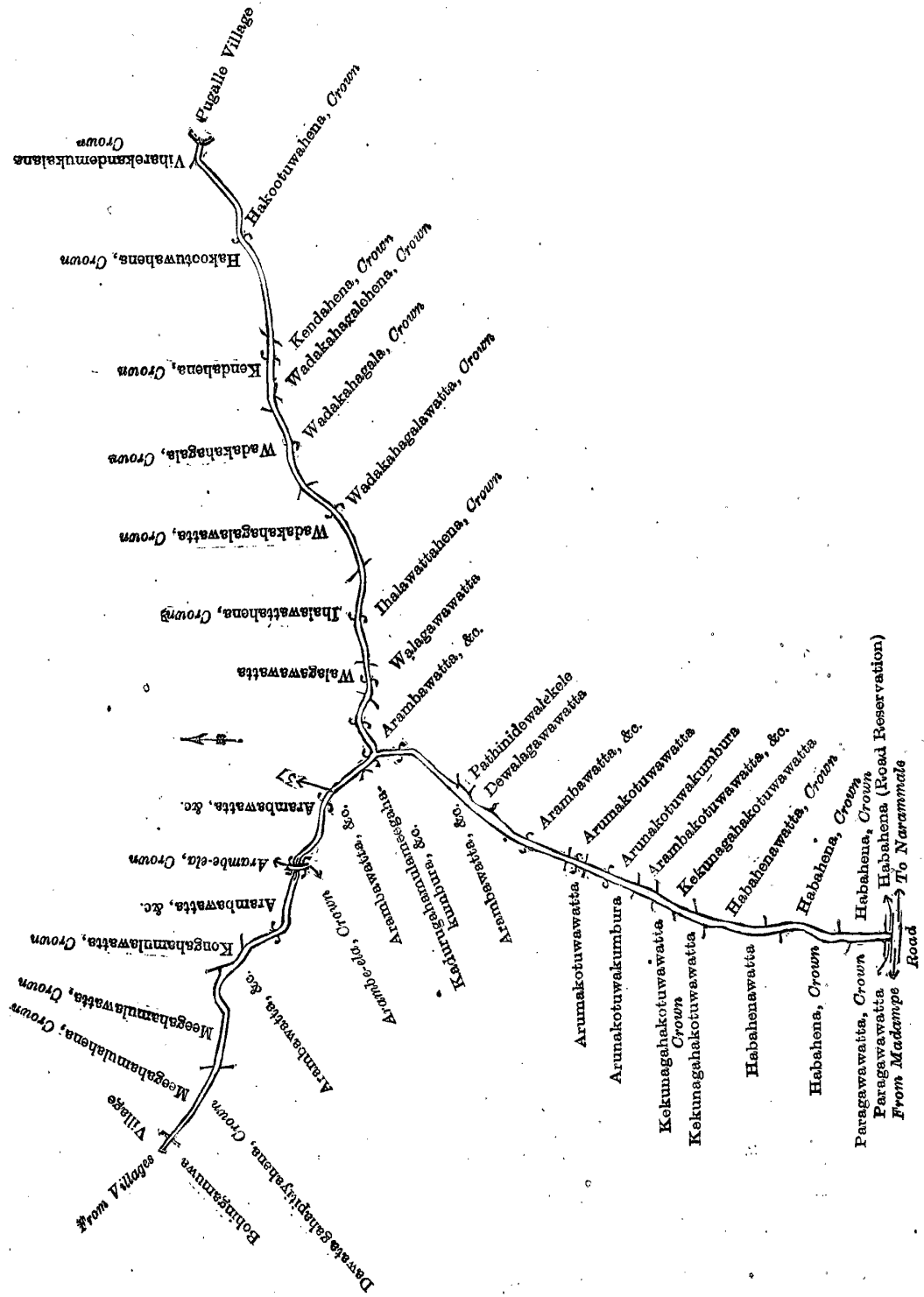
A. H. G. DAWSON,
for Surveyor-General.

X.—Preliminary plan 969.

Situation : Yakarawatta village in Yatikaha Korale South of Katugampola hatpattu of Kurunegala District.

Lot.	Name of Land.	Extent, A. R. P.
37	Gansabhawa road	2 1 5

and bounded as follows : on the north by Meegahamulawatta claimed by the Crown, Meegahamulawatta claimed by the Crown, Kongahamulawatta claimed by the Crown, Arambawatta claimed by Patriya Mudiyansele Punchirala and others, Aramba-ela claimed by the Crown, Arambawatta claimed by Patriya Mudiyansele Punchirala and others, Walagawawatta claimed by Patriya Mudiyansele Puchi Etana, Ihalawattahena claimed by the Crown, Wadakahagalawatta claimed by the Crown, Wadakahagala claimed by the Crown, Kendahena claimed by the Crown, Hakootuwahena claimed by the Crown, Viharekandemukulana claimed by the Crown and by Sobitha Unnanse of Narangolla Pansala ; on the east by the village limit of Pugalla, Hakootuwahena claimed by the Crown, Kendahena claimed by the Crown, Wadakahagalahena claimed by the Crown, Wadakahagala claimed by the Crown, Wadakahagalawatta claimed by the Crown, Ihalawattahena claimed by the Crown, Walagawawatta claimed by Patriya Mudiyansele Puchi Etana, Arambawatta, &c., claimed by Patriya Mudiyansele Punchirala and others, Arumakotuwawatta claimed by Subasinha Mudiyansele Kiri Menika and another, Arumakotuwakumbura claimed by Subasinha Mudiyansele Puchi Menika and others, Arambakotuwawatta, &c., claimed by Subasinha Mudiyansele Tikirala and others, Kekunagahakotuwawatta sold by the Crown, Habahenawatta claimed by the Crown, Habahena (road reservation) claimed by Patriya Mudiyansele Punchiralalage and others ; on the south by the road from Narammala to Madampe ; on the west by Paragawawatta claimed by Patriya Mudiyansele Ungurala, Paragawawatta claimed by the Crown, Habahena claimed by the Crown, Habahenawatta sold by the Crown, Kekunagahakotuwawatta sold by the Crown, Kekunagahakotuwawatta claimed by the Crown, Arumakotuwakumbura claimed by Subasinha Mudiyansele Puchi Menika and others, Arumakotuwawatta claimed by Subasinha Mudiyansele Kiri Menika and another, Arambawatta, &c., claimed by Patriya Mudiyansele Punchirala and others, Kadurugahamulameegahakumbura claimed by Patriya Mudiyansele Sittappu and others, Arambawatta, &c., claimed by Patriya Mudiyansele Punchirala and others, Aramba-ela claimed by the Crown, Arambawatta, &c., claimed by Patriya Mudiyansele Punchirala and others, Dawatagahapitiyahena claimed by the Crown, the village limit of Bohingamuwa.



Surveyor-General's Office,
Colombo, November 1, 1912.

Scale of 8 Chains to an Inch.

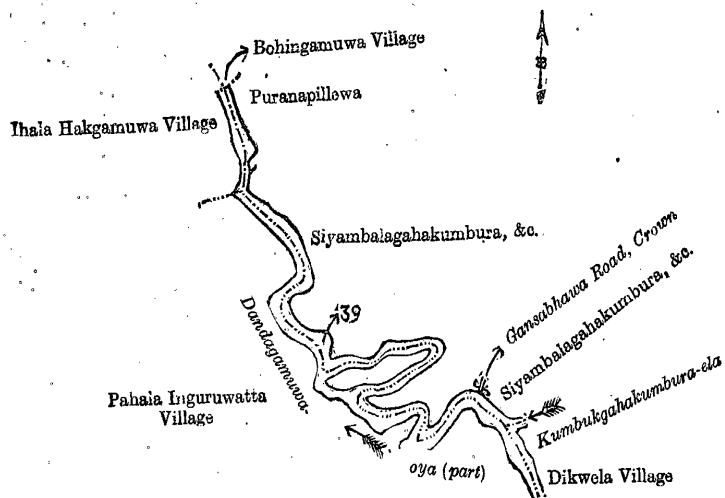
A. H. G. DAWSON,
for Surveyor-General.

XI.—Preliminary plan 969.

Situation : Yakarawatta village in Yatikaha Korale South of Katugampola hatpattu of Kurunegala District.

Lot.	Name of Land.	Extent, A. R. P.
39	Dandagamuwa-oya (part) (stream)	1 0 30

and bounded as follows : on the north by the village limit of Ihala Hakgamuwa, the village limit of Bohingamuwa ; on the east by Puranapillewa claimed by Patriya Mudiyansele Appuhamy and others, Siyambalagahakumbura, &c., claimed by Patriya Mudiyansele Herathamy and others, the Gansabhawa road claimed by the Crown, Siyambalagahakumbura, &c., claimed by Patriya Mudiyansele Herathamy and others, the Kumbukgahakumbura-ela, the village limit of Dikwela ; on the south by part of the Dandagamuwa-oya, the village limit of Pahala Inguruwatta ; on the west by the village limit of Pahala Inguruwatta, the village limit of Ihala Hakgamuwa.



Surveyor-General's Office,
Colombo, November 1, 1912.

Scale of 8 Chains to an Inch.

A. H. G. DAWSON,
for Surveyor-General.

XII.—Preliminary plan 969.

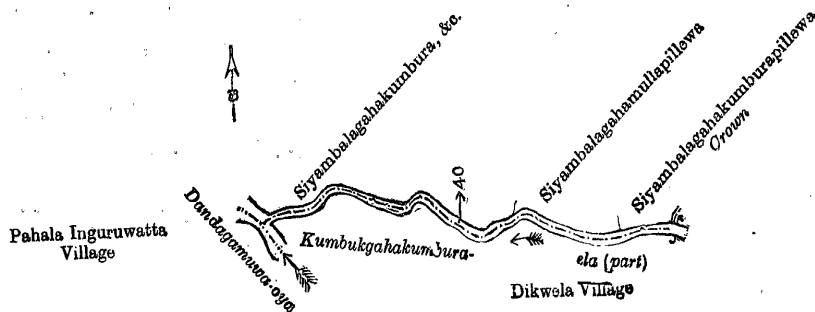
Situation : Yakarawatta village in Yatikaha Korale South of Katugampola hatpattu of Kurunegala District.

Lot.	Name of Land.	Extent, A. R. P.
40	Kumbukgahakumbura-ela (part) (stream)	0 1 27

and bounded as follows : on the north by Siyambalagahakumbura claimed by Patiriya Mudiyansele Herathamy and others, Siyambalagahamullapillewa claimed by Patiriya Mudiyansele Herathamy, Siyambalagahakumburapillewa claimed by the Crown ; on the east and south by the village limit of Dikwela (the Kumbukgahakumbura-ela) ; on the west by (the Dandagamuwa-oya), the village limit of Pahala Inguruwatta.

May 31, 1913.

J. M. DAVIES,
Special Officer.



Surveyor-General's Office,
Colombo, November 1, 1912.

Scale of 8 Chains to an Inch.

A. H. G. DAWSON,
for Surveyor-General.

Anuradhapura S. O. No. 720.

Order under Section 2 of "The Waste Lands Ordinances of 1897, 1899, 1900, and 1903,"
declaring Lands to be Crown Property.

In the matter of the lands commonly called or known as Kanadara-oya-ahabodamukalana, &c., situate in the village of Karambankulama, in the Kandu tulana of the Kadawat korale of the Nuwaragam palata, in the North-Central Province, and of "The Waste Lands Ordinances of 1897, 1899, 1900, and 1903."

THE notice required by section 1 of "The Waste Lands Ordinances of 1897, 1899, 1900, and 1903," having been duly published in manner prescribed by that section in respect of the above-named lands (*vide* Notice No. 4,755), and no claim having been made to the said lands or to any interest therein within the period of three months from the date specified in the said notice, I, Walter Ernest Wait, Special Officer appointed under section 28 of the said Ordinances, under and by virtue of the powers vested in me in that behalf by section 2 of the said Ordinances, do hereby on May 24, 1913, order and declare that the said lands, as more fully described herein below, situate in the village of Karambankulama, in the Kandu tulana of the Kadawat korale of the Nuwaragam palata, in the North-Central Province, and shown as lots 1, 4, 5, 6, 7, 8½, 9, 10, 11, 12, 13, 15, 17, 20, 21, 22, 23, 24, 25, 26, 27, 28, 29, 30, 31, 32, 33, 34, 35, 36, 37, 38, 39, 40, 41, 42 in preliminary plan 574, and in the annexed diagram, and containing in extent 1,674 acres 3 roods and 23 perches, are the property of the Crown.

Description of the Lands referred to.

The following lots situated in the village of Karambankulama, in the Kandu tulana of the Kadawat korale of the Nuwaragam palata, in the North-Central Province, as described in the annexed diagram:—

Preliminary plan 574.

Situation : Karambankulama village in Kadawat korale of Nuwarakalawiya district.

Lot.	Name of Land.	Extent, A. R. P.	Lot.	Name of Land.	Extent, A. R. P.
1	Kanadaraoya-ahabodamukalana	18 2 10	26	Adipara (footpath)	0 0 30
4	Diulgaswewa	0 1 24	27	Millagaha-ela	0 1 30
5	Do.	9 2 0	28	Pinpara (road)	4 0 20
6	Diulgaswewamukalana	62 0 25	29	Wele-ela	1 1 17
7	Do.	6 1 28	30	Footpath	0 2 6
8 $\frac{1}{2}$	Wewapittaniya	0 2 12	31	Kanadara-oya	9 3 6
9	Randenigamawewa	12 3 2	32	Ela	0 0 11
10	Karambankulamahenyaya, Mee-gahakele, Palugahakele, Kon-gahakele	1,069 3 38	33	Do.	0 0 3
11	Randeniyamukalana	107 1 23	34	Footpath	0 0 16
12	Pahalagamawewa	13 2 0	35	Do.	0 0 8
13	Pahalagamawewapittaniya	0 1 0	36	Do.	0 1 16
15	Welapahalamukalana	5 1 18	37	Do.	0 1 34
17	Karambankulamatisbamba	5 3 4	38	Kurundugodawewakandiya (tank and bund)	0 3 16
20	Bund reservation	0 3 18	39	Millagahahena-ela	0 0 21
21	Karambankulamawewa	57 2 16	40	Do.	0 0 7
22	Kudawewakele, Millagahamukalana	277 3 11	41	Badugama-ela	0 0 22
23	Kudawewa	6 1 28	42	Ela	0 0 32
24	Karambankulamaminipittaniya	0 2 15			1,674 3 23
25	Dumbulu-ela	0 0 16			

and bounded as follows: on the north by the village limit of Wadiwewa, the village limit of Kirigallewa, the village limit of Muwaetagama; on the east by the village limit of Muwaetagama, the village limit of Relapanawa; on the south by the boundary limit of the Kende korale, the village limit of Walketuwewa, the village limit of Dumunnegama; on the west by the village limit of Linḡawewa.

NOTE.—The following lots lying within the above boundaries are excluded from this order, and their aggregate acreage of 87 acres 3 roods and 27 perches is not included in the acreage of 1,674 acres 3 roods and 23 perches given above:—

Preliminary plan 574.

Lot.	Name of Land.	Extent, A. R. P.	Lot.	Name of Land.	Extent, A. R. P.
A 2	T. P. 252,298	9 2 30	8	Randenipuranawewa	6 0 15
A 3	Diulgaswewawatta	0 3 22	14	Pahalagamapurawewa	3 2 18
B 16	T. P. 214,048	64 2 22			
B 18	Karambankulamapadinchiwatta	1 2 20			87 3 27
B 19	Do.	1 1 20			

May 24, 1913.

W. E. WAIT,
Special Officer.

[For Diagram see page 1065.]

**Order under Section 2 of "The Waste Lands Ordinances of 1897, 1899, 1900, and 1903,"
declaring Lands to be Crown Property.**

In the matter of the lands commonly called or known as Ketakelagahawatta and Bawagalakele (Crown reservation), situate in the village of Weweldeniya, in the Udugaha pattu of the Hapitigam korale of the Negombo District, in the Western Province, and of "The Waste Lands Ordinances of 1897, 1899, 1900, and 1903."

THE notice required by section 1 of "The Waste Lands Ordinances of 1897, 1899, 1900, and 1903," having been duly published in manner prescribed by that section in respect of the above-named lands (*vide* Notice No. 4,757), and no claim having been made to the said lands or to any interest therein within the period of three months from the date specified in the said notice, I, Charles Valentine Brayne, Assistant Government Agent of the Colombo and Negombo Districts, under and by virtue of the powers vested in me in that behalf by section 2 of the said Ordinances, do hereby on May 29, 1913, order and declare that the said lands, as more fully described herein below, situate in the village of Weweldeniya, in the Udugaha pattu of Hapitigam korale of the Negombo District, in the Western Province, and shown as lots 2718 $\frac{1}{2}$, 2719 $\frac{1}{2}$, 2720 $\frac{1}{2}$, 2721, 2722, and 2722 $\frac{1}{2}$ in preliminary plan 14,756 and in the annexed diagram, and containing in extent about 3 roods and 34.60 perches, are the property of the Crown.

Description of the Lands referred to.

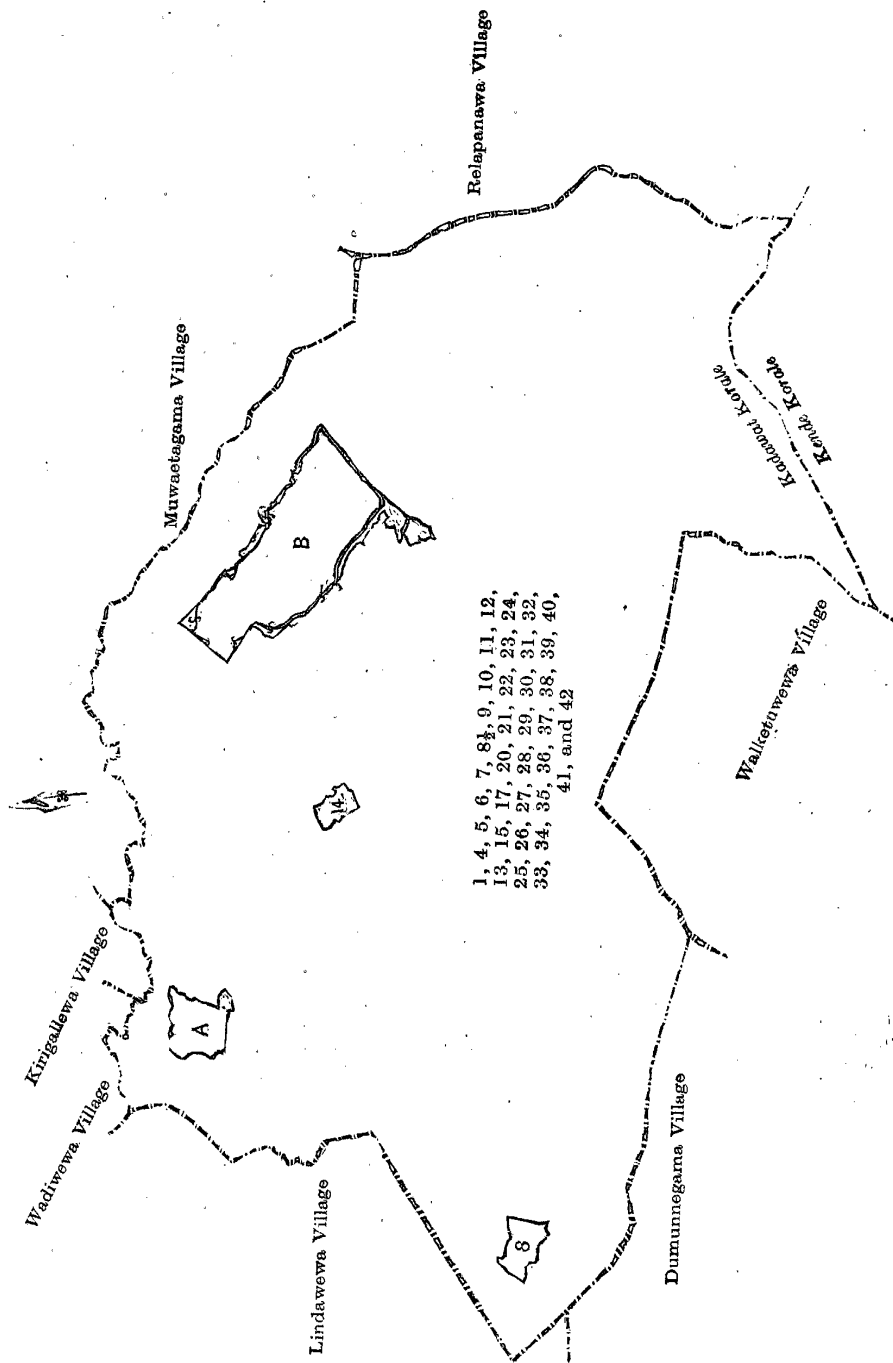
The following lots situated in the village Weweldeniya, in the Udugaha pattu of the Hapitigam korale, in the Negombo District of the Western Province, as described in the annexed diagram:—

Preliminary plan 14,756.

Situation : Weweldeniya, Udugaha pattu, Hapitigam korale, Negombo District.

Lot.	Name of Land.	Extent, A. R. P.
2718 $\frac{1}{2}$	Ketakelagahawatta (Crown reservation)	0 0 0.80
2719 $\frac{1}{2}$	Do. (do.)	0 0 0.80
2720 $\frac{1}{2}$	Bawagalakele (do.)	0 0 26
2721	Do. (do.)	0 1 6
2722	Do. (do.)	0 1 29
2722 $\frac{1}{2}$	Do. (do.)	0 0 12

0. 3 34.60



Surveyor-General's Office,
Colombo, October 14, 1912.

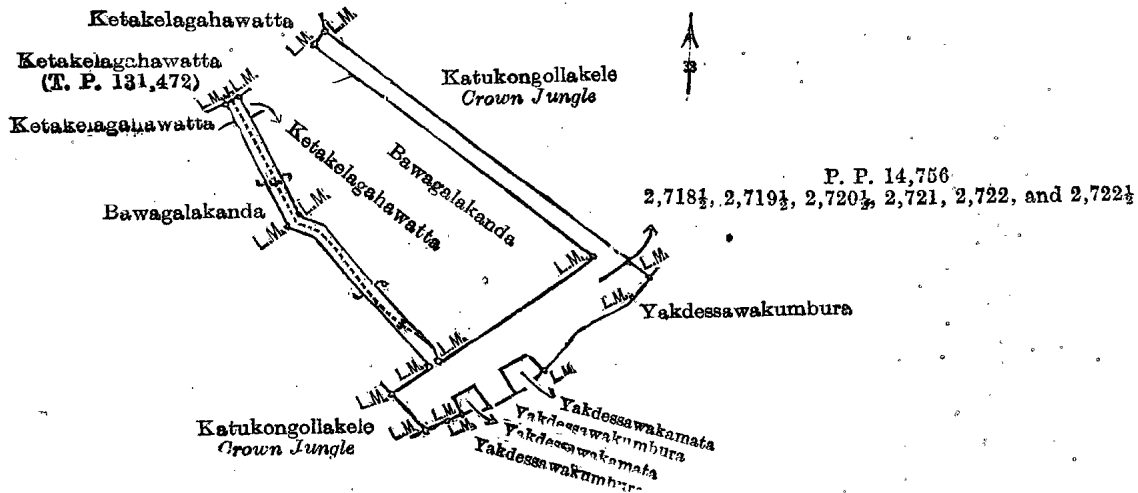
Scale of 32 Chains to an Inch.

A. H. G. DAWSON,
for Surveyor-General.

Boundaries: On the north by Ketakelagahawatta claimed by G. Punchi Nona (title plan No. 131,472), Ketakelagahawatta claimed by K. Baronchi Appuhamy and Bawagalakanda claimed by Crown and H. Babanis Appu; on the east by Katukongollakele, Crown jungle; on the south by Yakdessawakumbura claimed by H. Babanis Appu, Yakdessawakamata claimed by H. Babanis Appu, Yakdessawakumbura claimed by R. V. Don Sinnappuhamy, Yakdessawakamata claimed by R. V. Don Sinnappuhamy and Yakdessawakumbura claimed by R. V. Don Sinnappuhamy; on the west by Katugollekele, Crown jungle, Bawagalakanda claimed by Crown and H. Babanis Appu, and Ketakelagahawatta claimed by B. Davith Singho.

May 29, 1913.

C. V. BRAYNE,
Assistant Government Agent.



Surveyor-General's Office,
Colombo, September 12, 1912.

Scale of 4 Chains to an Inch.

A. J. WICKWAR,
for Surveyor-General.

**Order under Section 2 of "The Waste Lands Ordinances of 1897, 1899, 1900, and 1903,"
declaring Land to be Crown Property.**

In the matter of the land commonly called or known as *Bunuwalahena* (Crown reservation for a burial ground), situate in the village of *Dampe*, in the *Gangaboda pattu* of *Siyane Korale East* of the *Colombo District*, in the *Western Province*, and of "The Waste Lands Ordinances of 1897, 1899, 1900, and 1903."

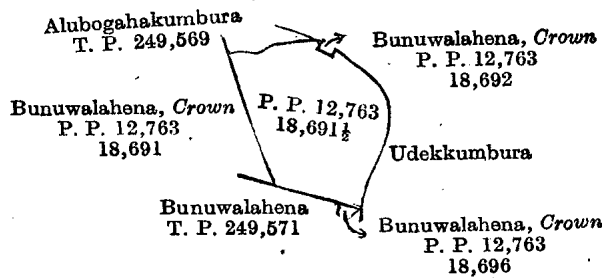
THE notice required by section 1 of "The Waste Lands Ordinances of 1897, 1899, 1900, and 1903," having been duly published in manner prescribed by that section in respect of the above-named land (*vide* Notice No. 4,770), and no claim having been made to the said land or to any interest therein within the period of three months from the date specified in the said notice, I, *Charles Valentine Brayne*, Assistant Government Agent, *Colombo* and *Negombo Districts*, under and by virtue of the powers vested in me in that behalf by section 2 of the said Ordinances, do hereby on *May 29, 1913*, order and declare that the said land, as more fully described herein below, situate in the village of *Dampe*, in the *Gangaboda pattu* of *Siyane Korale East* of the *Colombo District*, in the *Western Province*, and shown as lot 18,691½ in preliminary plan 12,763 and in the annexed diagram, and containing in extent about 3 acres and 28 perches, is the property of the Crown.

Description of the Land referred to.

Lot 18,691½ in preliminary plan 12,763, called and known as *Bunuwalahena* (Crown reservation for a burial ground), containing in extent 3 acres and 28 perches, situated in the village *Dampe*, in the *Gangaboda pattu* of the *Siyane Korale East*, in the *Colombo District* of the *Western Province*, as described in the annexed diagram; and bounded on the north by *Alubogahakumbura* claimed by *M. S. Fernando* (title plan 249,569); on the east by *Bunuwalahena* claimed by the Crown and *Udekkumbura* claimed by *F. Peris Suriyapperuma* and others; on the south by *Bunuwalahena* claimed by Crown and *Bunuwalahena* claimed by *M. S. Fernando* and another (title plan 249,571); on the west by *Bunuwalahena* claimed by the Crown and title plan 249,569.

May 29, 1913.

C. V. BRAYNE,
Assistant Government Agent.



Surveyor-General's Office,
Colombo, June 18, 1912

Scale of 8 Chains to an Inch.

A. J. WICKWAR,
for Surveyor-General.

**Order under Section 2 of "The Waste Lands Ordinances of 1897, 1899, 1900, and 1903,"
declaring Land to be Crown Property.**

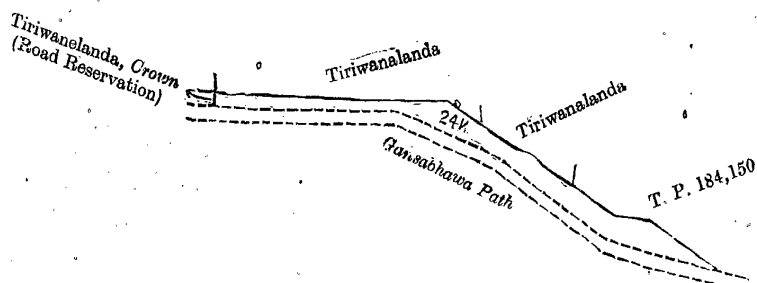
In the matter of the land commonly called and known as *Tiriwanalanda* (reservation for *Gansabhawa path*), situate in the village of *Pinnawala*, in the *Meda pattu* of *Hewagam korale* of the *Colombo District*, in the *Western Province*, and of "The Waste Lands Ordinances of 1897, 1899, 1900, and 1903."

The notice required by section 1 of "The Waste Lands Ordinances of 1897, 1899, 1900, and 1903," having been duly published in manner prescribed by that section in respect of the above-named land (*vide* Notice No. 4,750), and no claim having been made to the said land or to any interest therein within the period of three months from the date specified in the said notice, I, *Charles Valentine Brayne*, Assistant Government Agent, *Colombo* and *Negombo Districts*, under and by virtue of the powers vested in me in that behalf by section 2 of the said Ordinances, do hereby on *May 15, 1913*, order and declare that the said land, as more fully described herein below, situate in the village of *Pinnawala*, in the *Meda pattu* of *Hewagam korale* of the *Colombo District*, in the *Western Province*, and shown as lot 24k in block survey preliminary plan 67 and in the annexed diagram, and containing in extent 1 rood and 29 perches, is the property of the Crown.

Description of the Land referred to.

Lot 24*k* in block survey preliminary plan 67, known as Tiriwanalanda (reservation for Gansabhawa path), containing in extent 1 rood and 29 perches, situated in the village Pinnawala, in the Meda pattu of Hewagam korale of the Colombo District of the Western Province, as shown in the annexed diagram; and bounded on the north by Tiriwanalanda claimed by Crown and Don Charles Dias Jayasuriya and another, Tiriwanalanda claimed by Crown and Patirage John Sinno and title plan 184,150; on the south by Gansabhawa path; and on the west by Tiriwanalanda claimed by Crown (road reservation).

May 15, 1913.

C. V. BRAYNE,
Assistant Government Agent.Surveyor-General's Office,
Colombo, December 23, 1912.*Scale of 4 Chains to an Inch.*A. H. G. DAWSON,
for Surveyor-General.