



Ceylon Government Gazette

Published by Authority.

No. 6,572 — FRIDAY, JULY 18, 1913.

PART I.—General: Minutes, Proclamations, Appointments,
and General Government Notifications.

PART II.—Legal and Judicial.

PART III.—Provincial Administration.

PART IV.—Land Settlement.

PART V.—Mercantile, Marine, Municipal, Local, &c.

Separate paging is given to each Part in order that it may be filed separately.

Part IV.—Land Settlement.

| | PAGE | | PAGE |
|---------------------|------|--------------|------|
| Preliminary Notices | 1069 | Final Orders | 1096 |

PRELIMINARY NOTICES.

Hambantota Notice No. 4,934.

Notice under "The Waste Lands Ordinances of 1897, 1899, 1900, and 1903."

TAKE notice that unless within three months from July 18, 1913, the persons, if any, who claim any interest in the lands hereinafter mentioned or in any one or more of such lands or to some interest therein make claim in person or in writing to the said lands or any of them or to some interest therein to W. E. Wait, Esq., Special Officer appointed under section 28 of "The Waste Lands Ordinances of 1897, 1899, 1900, and 1903," at his office at Fort, Colombo:

Such Special Officer, in pursuance of the powers vested in him by the said Ordinances, will declare by writing under his hand that the said lands or such of them, as to which no claim has been made, are the property of the Crown.

W. E. WAIT,
Special Officer.

Description of the Lands referred to.

The following lots situated in the village of Polommaruwa, in the Giruwa Pattu West of the Hambantota District, in the Southern Province, as described in the annexed diagrams:—

I.—Preliminary plan 313.

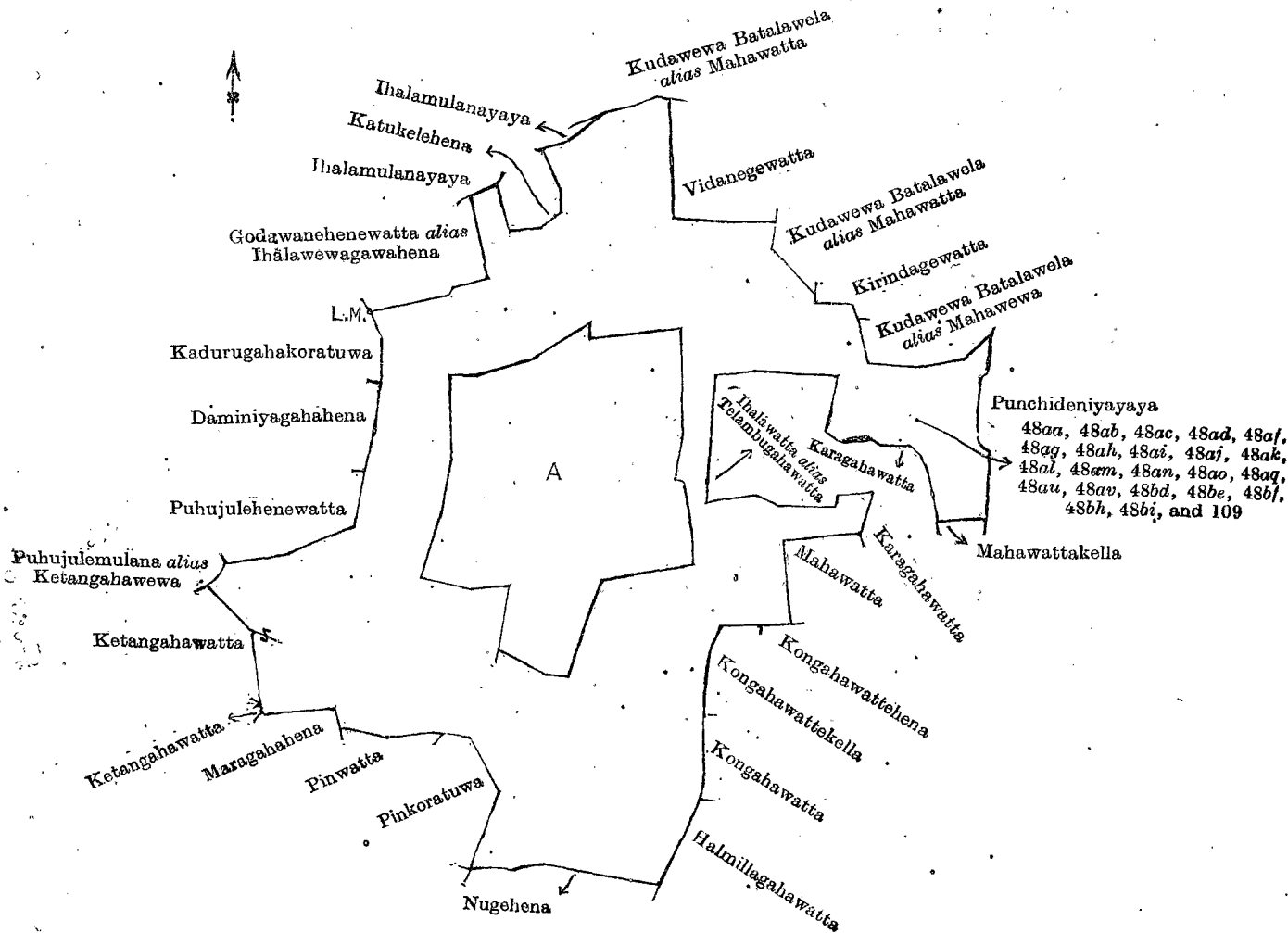
Situation: Polommaruwa village in Giruwa Pattu West of Hambantota District.

| Lot. | Name of Land. | Extent, A. R. P. | Lot. | Name of Land. | Extent, A. R. P. |
|------|----------------------------|------------------|------|----------------------|------------------|
| 48aa | Godawanahena | 2 1 29 | 48ao | Maragahawatta | 0 1 0 |
| 48ab | Godawanaduawatta | 0 2 8 | 48aq | Dangashena | 4 1 5 |
| 48ac | Punchikatukalehena | 2 1 32 | 48ar | Moderagahahena | 4 1 18 |
| 48ad | Pahalamullenapitawattchena | 1 3 20 | 48av | Ketangahawatta | 1 3 29 |
| 48af | Punchiwaragahahena | 4 0 27 | 48bd | Munasingehena | 2 2 37 |
| 48ag | Thelumbugahakoratuwa | 0 3 21 | 48be | Polkoratuwa | 1 1 34 |
| 48ah | Pinwatta | 1 2 9 | 48bf | Siyambalagalahena | 1 1 39 |
| 48ai | Karagahawatta | 0 0 29 | 48bh | Pinwatta | 1 0 39 |
| 48aj | Kunamalalanda | 0 3 17 | 48bi | Do. | 6 1 15 |
| 48ak | Maragahawatta | 2 0 9 | 109 | Gonpokunewala (tank) | 0 2 32 |
| 48al | Kirindangewatta | 0 1 21 | | | |
| 48am | Thelumbugahawatta | 1 1 21 | | | 44 0 7 |
| 48an | Paluihalawatta | 0 1 36 | | | |

and bounded as follows: on the north by Ithalamullanayaya (private), Katukelehena claimed by Ratnayaka Arachchige Wattuhamy, Ithalamulanayaya (private), Kudawewa Batalawela *alias* Mahawatta claimed by Don Andris Ratnayaka and others, Vidanegewatta claimed by Samarasinarachchige Don Nicholas, Kudawewa Batalawela *alias* Mahawatta claimed by Don Andris Ratnayaka and others, Kirindagewatta claimed by Goonaradna Pedige Ado and others, Kudawewa Batalawela *alias* Mahawewa claimed by Don Andris Ratnayaka and others; on the east by Punchideniyayaya (private), Mahawattakella claimed by Kankanige Don Diyonis and others, Karagahawatta claimed by Don Pedrick Appuhami and others, Ithawatta *alias* Telambugahawatta claimed by Don Andris Ratnayaka and others, Karagahawatta claimed by Don Pedrick Appuhamy and others, Mahawatta claimed by Kankanige Don Deonis, Kongahawattehena claimed by Hatarasingha Arachchige Don Juwanis and others, Kongahawattakella claimed by ditto, Kongahawatta claimed by Hatarasingha Arachchige Don Juwanis, Halmillagahawatta claimed by Samarasin Arachchige Andrishamy and others; on the south by Nugehena claimed by Tanterige Don Andris, Pinkoratuwa claimed by Kankanige Don Nikulas, Pinwatta claimed by the trustees of Kuda Vihare Temple, Maragashahena claimed by Tanterige Don Andris; on the west by Ketangahawatta claimed by Tantirige Don Davith, Puhujulemulana *alias* Ketangahawewa claimed by Hewatantirige Don Andris and others, Puhujulehenewatta claimed by Wijesintan Don Lewis and others, Daminiyagahahena claimed by Wijesintanterige Don Lewis, Kadurugahakoratuwa claimed by Samarasin Arachchige Don Nikulas, Godawanehenewatta *alias* Ithawewagawahena claimed by Babonis Munasingha Disanayaka.

NOTE.—The following lots lying within the above boundaries are excluded from this notice, and their aggregate acreage of 12 acres 3 roods and 23 perches is not included in the acreage of 44 acres and 7 perches given above:—

| Lot. | Name of Land. | Preliminary plan 313: | Extent, A. R. P. |
|--------|-----------------------|-----------------------|------------------|
| A 48ar | Ehalagahaportawewatta | | 1 2 24 |
| A 48as | Ketangahahenawatta | | 2 2 12 |
| A 48at | Mahakatukellehena | | 3 2 13 |
| A 69 | Mahakehelkoratuwa | | 2 1 14 |
| A 70 | Ketangahawatta | | 0 3 13 |
| A 71 | Do. | | 0 1 39 |
| A 79 | Polkoratuwa | | 1 1 28 |
| | | | 12 3 23 |



Surveyor-General's Office,
Colombo, March 28, 1913.

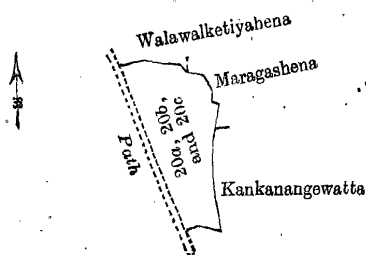
Scale of 8 Chains to an Inch.

A. H. G. DAWSON,
for Surveyor-General.

II.—Preliminary plan 313.
Situation: Polommaruwa village in Giruwa Pattu West of Hambantota District.

| Lot. | Name of Land. | Extent, A. R. P. |
|------|--------------------|------------------|
| 20a | Maragashena | 0 3 26 |
| 20b | Maragashenakebella | 0 3 18 |
| 20c | Maragashena | 0 2 30 |
| | | 2 1 34 |

and bounded as follows : on the north by Walawalketiyaehena claimed by Munasin Arachchige Don Nikulas, Maragashena claimed by Don Andris Ratnayaka and others ; on the east by Maragashena claimed by Don Andris Ratnayake and others, Kankanangewatta claimed by Samarasin Arachchige Don Nikulas ; on the south by Kankanangewatta claimed by Samarasin Arachchige Don Nikulas ; on the west by a path.



Surveyor-General's Office,
Colombo, March 28, 1913.

Scale of 8 Chains to an Inch.

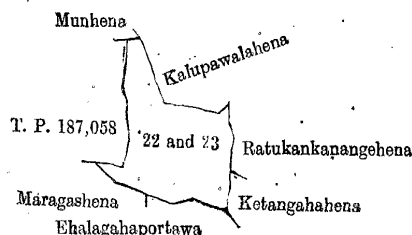
A. H. G. DAWSON,
for Surveyor-General.

III.—Preliminary plan 313.

Situation : Polommaruwa village in Giruwa Pattu West of Hambantota District.

| Lot. | Name of Land. | Extent, A. R. P. |
|------|----------------------|------------------|
| 22 | Kalupaswalahena | 1 3 10 |
| 23 | Kalupaswalahenawatta | 0 3 7 |
| | | 2 2 17 |

and bounded as follows : on the north by Munhena claimed by Samarasin Arachchige Samel Appu, Kalupawalahena claimed by Gamage Don Dines and others ; on the east by Ratukankapangehena claimed by Kankanige Don Nikulas and others, Ketangahahena claimed by Gamage Don Cornelis and others ; on the south by Ehalagahaportawa claimed by Samarasin Arachchige Allishamy, Maragashena claimed by Don Andris Ratnayake and others ; on the west by T. P. 187,058.



Surveyor-General's Office,
Colombo, March 28, 1913.

Scale of 8 Chains to an Inch.

A. H. G. DAWSON,
for Surveyor-General.

IV.—Preliminary plan 313.

Situation : Polommaruwa village in Giruwa Pattu West of Hambantota District.

| Lot. | Name of Land. | Extent, A. R. P. |
|------|-----------------------|------------------|
| 44 | Vidanakankanangewatta | 0 1 39 |
| 64½ | Road | 4 2 7 |
| | | 5 0 6 |

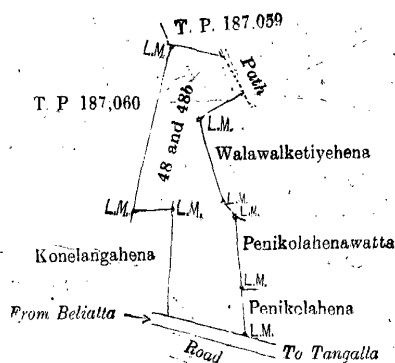
and bounded as follows : on the north by Digandeniya-ara sold by the Crown (T. P. 258,190), Tantirigemandiya sold by the Crown (T. P. 259,896), Komelangahena claimed by E. H. Seadoris, Komelangahena claimed by Samarasin Arachchige Don Nicholas, Panikolahena claimed by Gamage Babahamy and another, Kankanangewatta claimed by Samarasin Arachchige Don Nicholas, Mylagahakoratuwa claimed by Palupota Gamage Don Cornelis and others, Vidanekankanangehena claimed by Don Davith Rajapaksa and others, Ambalamagawawatta claimed by V. S. Wickramanayaka and others, Medalandewatta claimed by C. H. Lembias, Irikondewela claimed by Wickrema Arachchilage Don Bastian and others, Aberiyawattekumbura claimed by Gamage Don Dines and others, Karandagahamulana claimed by Wickresekara Rajapaksa Matheshamy, Lunuveraniyagahakumbura claimed by Munasin Arachchige Don Nicholas, Dingihamigeruppa claimed by Wickrama Arachchige Don Bastian and others, Siyambalagahawatta claimed by Munasin Arachchige Don Nicholas, Ketangahakoratuwa claimed by Ekanayaka Munasin Arachchige Don Davith and others, Guruwalagekoratuwa claimed by Parolis de Silva Wickramaratna ; on the east by the village limit of Tangalla ; on the south by the village limit of Tangalla, Dangahawatta claimed by Baboris de Silva Munasin Disanayaka, Siyambalagahawatta claimed by Henbunne Hewahamy, Karagahakoratuwa claimed by Don Pedrick Disanayaka, Dingihamigeruppa claimed by Wickrama Arachchige Don Bastian and others, Lunuvarniyagahakumbura claimed by Munasingha Arachchige Don Nicholas, Indipittaniyewatta claimed by Don Nicholas Ratnayaka, Avariawatta claimed by A. Merenchige Wattuhamy, Aberiyawattekumbura claimed by ditto, Nitolgahakumbura *alias* Medapanguwa claimed by Wickremasekara Rajapaksa Don Davith and others, Badduwela claimed by Balapataliyawage Dingi Baba and others, Ambalamagawawatta claimed by Abangama Merenchige Wattuhamy, Gulugaha-aarekabella claimed by Nicholas Edirasingha, Gulugaha-arewatta claimed by Don Babonis Munasinge, Kankanangewatta claimed by Samarasin Arachchige Don Nicholas and others, Wehelligewatta claimed by Gamage Don Lewis, Penikolahena claimed by Gamage Babahamy, Allakoratuwa *alias* Penikolahenekebella claimed by ditto, Kongahagawayatipittakella claimed by Samarasin Arachchige Heen Appu and others, Hatharakotuhena claimed by M. S. Ranaweera ; on the west by the village limit of Sitinamaluwa.

V.—Preliminary plan 313.

Situation : Polommaruwa village in Giruwa Pattu West of Hambantota District.

| Lot. | Name of Land. | Extent, A. R. P. |
|------|-------------------|------------------|
| 48 | Walawalketiyeheha | 2 1 22 |
| 48b | Komelangahena | 1 3 36 |
| | | 4 1 18 |

and bounded as follows : on the north by T. P. 187,059 ; on the east by a path, Walawalketiyeheha claimed by Wickreme-sekara Rajapapatiranaige Don Andris and others, Penikolohenawatta claimed by Hakmanakankanange Endoris and others, Penikolohenawatta claimed by Gamage Babahamy ; on the south by the road from Tangalla to Beliatta ; on the west by Komelangahena claimed by E. H. Seadoris, T. P. 187,060.



Surveyor-General's Office,
Colombo, March 28, 1913.

Scale of 8 Chains to an Inch.

A. H. G. DAWSON,
for Surveyor-General.

VI.—Preliminary plan 313.

Situation : Polommaruwa village in Giruwa Pattu West of Hambantota District.

| Lot. | Name of Land. | Extent, A. R. P. | Lot. | Name of Land. | Extent, A. R. P. |
|------|-------------------------|------------------|------|------------------------|------------------|
| 48d | Kongahagawapinkolawatta | 2 1 38 | 48r | Arachchigederawatta | 4 0 23 |
| 48e | Allakoratuwa | 0 2 35 | 48s | Moragahahena | 3 0 36 |
| 48f | Suriyagahakoratuwa | 3 2 12 | 48t | Neralugahawattekebella | 0 2 28 |
| 48h | Punchideniya | 1 2 16 | 48u | Munhena | 2 1 30 |
| 48k | Kongahagawapinkolohena | 2 0 3 | 48v | Dematattawalawatta | 2 1 30 |
| 48o | Munhena | 2 3 38 | | | 31 0 9 |
| 48p | Do. | 2 2 34 | | | |
| 48q | Pahalapitawattakoratuwa | 2 0 6 | | | |

and bounded as follows : on the north by the road from Beliatta to Tangalla ; on the east by Panikolohena claimed by Gamage Babahamy, Vehellagewatta claimed by Gamage Don Lewis, Patirannahagepotauwa claimed by Samarasin Arachchige Don Bastian and others, Arachchigederawatta claimed by Samarasin Arachchige Babahamy and others ; on the south by Ihalamulanayaya (private), Meegahawewa (private), Meegahaweweatmaga claimed by Samarasin Arachchige Don Bastian and others, Megahawewa (T. P. 112,636), Kadurugahakoratuwa claimed by Samarasin Arachchige Don Nicholas, Milagahahena claimed by Abeysin Jayawardena Nicholas ; on the west by (a) bund Ketangahawewa *alias* Dematattawalawela claimed by Samarasin Arachchige Don Davit, the village limit of Sitinamaluwa, Munhena claimed by Babarendaguruge Babahamy and others, Munhena sold by the Crown (T. P. 258,191), Munhena claimed by Babarendaguruge Babahamy, Munhena claimed by Hewamanage Wattuhamy, Yodellahena claimed by Balamanaige Don Dines, Wewakoratuwa claimed by Gooneratne Padige Don Addes, Dalukgodamuthagekumbura claimed by S. Don Seadoris and another, Yodellatharaputuwehena claimed by D. V. Jayawardena, Hatharakotuwehena claimed by M. S. Ranawera.

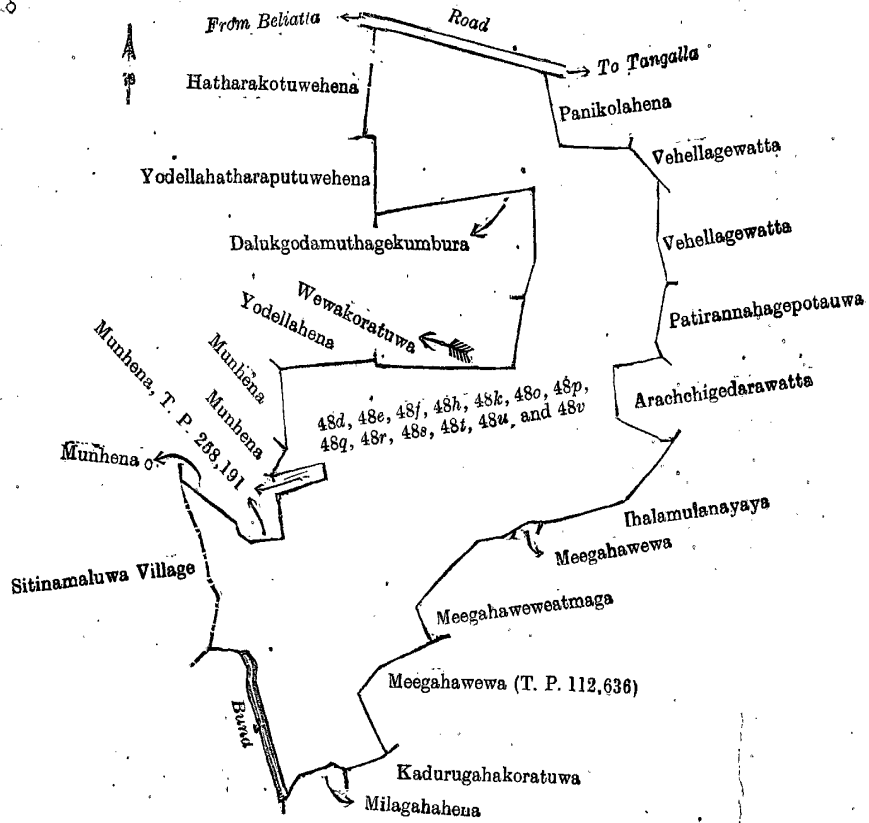
[For Diagram see page 1074.]

VII.—Preliminary plan 313.

Situation : Polommaruwa village in Giruwa Pattu West of Hambantota District.

| Lot. | Name of Land. | Extent, A. R. P. |
|------|--------------------|------------------|
| 48x | Kadurugahakoratuwa | 3 1 27 |
| 48y | Puhujulghamulana | 1 2 33 |
| 48z | Daminiyagahahena | 0 2 3 |
| | | 5 2 23 |

and bounded as follows : on the north by Dematattawalawatta claimed by Samarasin Arachchige Davith, Meegahawewa (T. P. 112,636), Meegahawewa (private) ; on the east by Godawanehenawatta *alias* Ihlawewagawahena claimed by Babonis Munasingha Dissanayaka, Godawanahena claimed by Don Johanis Munasin Dissanayaka, Modaragahahena claimed by Ekanayaka Munasin Arachchige Don Davith ; on the south by Puhujulehenawatta claimed by Wijesintantrige

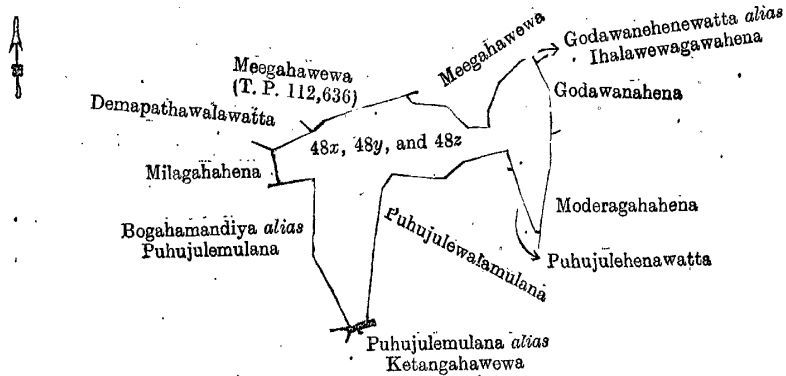


Surveyor-General's Office,
Colombo, March 28, 1913.

Scale of 8 Chains to an Inch.

A. H. G. DAWSON,
for Surveyor-General.

Don Lewis and others, Puhujulewalamulana claimed by Hewatantirige Don Andris and others, Puhujulemulana *alias* Ketangahawewa claimed by Hewatantirige Don Andris and others ; on the west by Bogahamandiya *alias* Puhujulemulana claimed by Wijesintantirige Don Louis and others, Milagahahena claimed by Abeysin Jayawardana Nikulas.



Surveyor-General's Office,
Colombo, March 28, 1913.

Scale of 8 Chains to an Inch.

A. H. G. DAWSON,
for Surveyor-General.

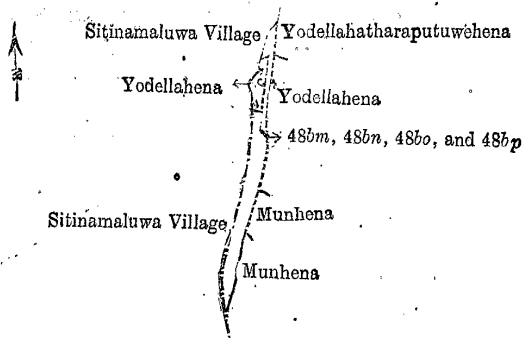
VIII.—Preliminary plan 313.

Situation : Polommaruwa village in Giruwa Pattu West of Hambantota District.

| Lot. | Name of Land. | Extent, A. R. P. |
|------|-------------------|------------------|
| 486m | Rukathenewalahena | 0 0 4 |
| 486n | Do. | 0 1 12 |
| 486o | Do. | 0 0 33 |
| 486p | Path | 0 0 24 |

0 2 33

and bounded as follows : on the north by the village limit of Sitinamaluwa ; on the east by Yodellahatharaputuwehena claimed by D. V. Jayawardene, Yodellahena claimed by Balamanage Don Denis, Munhena claimed by Hewagamage Wattuhamy, Munhena claimed by B. Babahamy and others ; on the south by the village limit of Sitinamaluwa ; on the west by the village limit of Sitinamaluwa, Yodellahena claimed by Balamanage Don Denis, the village limit of Sitinamaluwa.



Surveyor-General's Office,
Colombo, March 28, 1913.

Scale of 8 Chains to an Inch.

A. H. G. DAWSON,
for Surveyor-General.

IX.—Preliminary plan 313.

Situation: Polommaruwa village in Giruwa Pattu West of Hambantota District.

Extent, A. R. P.
0 0 18

| Lot. | Name of Land. | Path |
|------|---------------|------|
| 48bq | .. | Path |

and bounded as follows: on the north by the road from Beliatta to Tangalla; on the east by Hatharakotuhena claimed by M. S. Ranawira; on the south by the village limit of Sitinamaluwa; on the west by Hatharakotuhena claimed by M. S. Ranawira.



Surveyor-General's Office,
Colombo, March 28, 1913.

Scale of 8 Chains to an Inch.

A. H. G. DAWSON,
for Surveyor-General.

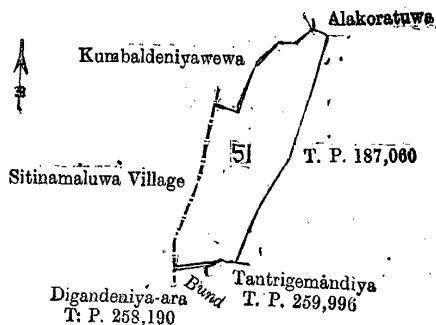
X.—Preliminary plan 313.

Situation: Polommaruwa village in Giruwa Pattu West of Hambantota District.

Extent, A. R. P.
3 1 31

| Lot. | Name of Land. | Path |
|------|---------------|------|
| 51 | Wewehena, D. | 13. |

and bounded as follows: on the north by Kumbaldeniya-wewa claimed by Don Bastian Amarasiri Goonawardena and another, Alakoratuwa claimed by Polono; on the east by T. P. 187,060; on the south by Tantrigemandiya sold by the Crown (T. P. 259,896), D. 13, 14, 15, 16, 17, 18, 19, 20, 21, 22, 23, 24, 25, 26, 27, 28, 29, 30, 31, 32, 33, 34, 35, 36, 37, 38, 39, 40, 41, 42, 43, 44, 45, 46, 47, 48, 49, 50, 51, 52, 53, 54, 55, 56, 57, 58, 59, 60, 61, 62, 63, 64, 65, 66, 67, 68, 69, 70, 71, 72, 73, 74, 75, 76, 77, 78, 79, 80, 81, 82, 83, 84, 85, 86, 87, 88, 89, 90, 91, 92, 93, 94, 95, 96, 97, 98, 99, 100, 101, 102, 103, 104, 105, 106, 107, 108, 109, 110, 111, 112, 113, 114, 115, 116, 117, 118, 119, 120, 121, 122, 123, 124, 125, 126, 127, 128, 129, 130, 131, 132, 133, 134, 135, 136, 137, 138, 139, 140, 141, 142, 143, 144, 145, 146, 147, 148, 149, 150, 151, 152, 153, 154, 155, 156, 157, 158, 159, 160, 161, 162, 163, 164, 165, 166, 167, 168, 169, 170, 171, 172, 173, 174, 175, 176, 177, 178, 179, 180, 181, 182, 183, 184, 185, 186, 187, 188, 189, 190, 191, 192, 193, 194, 195, 196, 197, 198, 199, 200, 201, 202, 203, 204, 205, 206, 207, 208, 209, 210, 211, 212, 213, 214, 215, 216, 217, 218, 219, 220, 221, 222, 223, 224, 225, 226, 227, 228, 229, 230, 231, 232, 233, 234, 235, 236, 237, 238, 239, 240, 241, 242, 243, 244, 245, 246, 247, 248, 249, 250, 251, 252, 253, 254, 255, 256, 257, 258, 259, 260, 261, 262, 263, 264, 265, 266, 267, 268, 269, 270, 271, 272, 273, 274, 275, 276, 277, 278, 279, 280, 281, 282, 283, 284, 285, 286, 287, 288, 289, 290, 291, 292, 293, 294, 295, 296, 297, 298, 299, 300, 301, 302, 303, 304, 305, 306, 307, 308, 309, 310, 311, 312, 313, 314, 315, 316, 317, 318, 319, 320, 321, 322, 323, 324, 325, 326, 327, 328, 329, 330, 331, 332, 333, 334, 335, 336, 337, 338, 339, 340, 341, 342, 343, 344, 345, 346, 347, 348, 349, 350, 351, 352, 353, 354, 355, 356, 357, 358, 359, 360, 361, 362, 363, 364, 365, 366, 367, 368, 369, 370, 371, 372, 373, 374, 375, 376, 377, 378, 379, 380, 381, 382, 383, 384, 385, 386, 387, 388, 389, 390, 391, 392, 393, 394, 395, 396, 397, 398, 399, 400, 401, 402, 403, 404, 405, 406, 407, 408, 409, 410, 411, 412, 413, 414, 415, 416, 417, 418, 419, 420, 421, 422, 423, 424, 425, 426, 427, 428, 429, 430, 431, 432, 433, 434, 435, 436, 437, 438, 439, 440, 441, 442, 443, 444, 445, 446, 447, 448, 449, 450, 451, 452, 453, 454, 455, 456, 457, 458, 459, 460, 461, 462, 463, 464, 465, 466, 467, 468, 469, 470, 471, 472, 473, 474, 475, 476, 477, 478, 479, 480, 481, 482, 483, 484, 485, 486, 487, 488, 489, 490, 491, 492, 493, 494, 495, 496, 497, 498, 499, 500, 501, 502, 503, 504, 505, 506, 507, 508, 509, 510, 511, 512, 513, 514, 515, 516, 517, 518, 519, 520, 521, 522, 523, 524, 525, 526, 527, 528, 529, 530, 531, 532, 533, 534, 535, 536, 537, 538, 539, 540, 541, 542, 543, 544, 545, 546, 547, 548, 549, 550, 551, 552, 553, 554, 555, 556, 557, 558, 559, 560, 561, 562, 563, 564, 565, 566, 567, 568, 569, 570, 571, 572, 573, 574, 575, 576, 577, 578, 579, 580, 581, 582, 583, 584, 585, 586, 587, 588, 589, 590, 591, 592, 593, 594, 595, 596, 597, 598, 599, 600, 601, 602, 603, 604, 605, 606, 607, 608, 609, 610, 611, 612, 613, 614, 615, 616, 617, 618, 619, 620, 621, 622, 623, 624, 625, 626, 627, 628, 629, 630, 631, 632, 633, 634, 635, 636, 637, 638, 639, 640, 641, 642, 643, 644, 645, 646, 647, 648, 649, 650, 651, 652, 653, 654, 655, 656, 657, 658, 659, 660, 661, 662, 663, 664, 665, 666, 667, 668, 669, 670, 671, 672, 673, 674, 675, 676, 677, 678, 679, 680, 681, 682, 683, 684, 685, 686, 687, 688, 689, 690, 691, 692, 693, 694, 695, 696, 697, 698, 699, 700, 701, 702, 703, 704, 705, 706, 707, 708, 709, 710, 711, 712, 713, 714, 715, 716, 717, 718, 719, 720, 721, 722, 723, 724, 725, 726, 727, 728, 729, 730, 731, 732, 733, 734, 735, 736, 737, 738, 739, 740, 741, 742, 743, 744, 745, 746, 747, 748, 749, 750, 751, 752, 753, 754, 755, 756, 757, 758, 759, 760, 761, 762, 763, 764, 765, 766, 767, 768, 769, 770, 771, 772, 773, 774, 775, 776, 777, 778, 779, 780, 781, 782, 783, 784, 785, 786, 787, 788, 789, 790, 791, 792, 793, 794, 795, 796, 797, 798, 799, 800, 801, 802, 803, 804, 805, 806, 807, 808, 809, 810, 811, 812, 813, 814, 815, 816, 817, 818, 819, 820, 821, 822, 823, 824, 825, 826, 827, 828, 829, 830, 831, 832, 833, 834, 835, 836, 837, 838, 839, 840, 841, 842, 843, 844, 845, 846, 847, 848, 849, 850, 851, 852, 853, 854, 855, 856, 857, 858, 859, 860, 861, 862, 863, 864, 865, 866, 867, 868, 869, 870, 871, 872, 873, 874, 875, 876, 877, 878, 879, 880, 881, 882, 883, 884, 885, 886, 887, 888, 889, 890, 891, 892, 893, 894, 895, 896, 897, 898, 899, 900, 901, 902, 903, 904, 905, 906, 907, 908, 909, 910, 911, 912, 913, 914, 915, 916, 917, 918, 919, 920, 921, 922, 923, 924, 925, 926, 927, 928, 929, 930, 931, 932, 933, 934, 935, 936, 937, 938, 939, 940, 941, 942, 943, 944, 945, 946, 947, 948, 949, 950, 951, 952, 953, 954, 955, 956, 957, 958, 959, 960, 961, 962, 963, 964, 965, 966, 967, 968, 969, 970, 971, 972, 973, 974, 975, 976, 977, 978, 979, 980, 981, 982, 983, 984, 985, 986, 987, 988, 989, 990, 991, 992, 993, 994, 995, 996, 997, 998, 999, 1000.



Surveyor-General's Office,
Colombo, March 28, 1913.

Scale of 8 Chains to an Inch.

A. H. G. DAWSON,
for Surveyor-General.

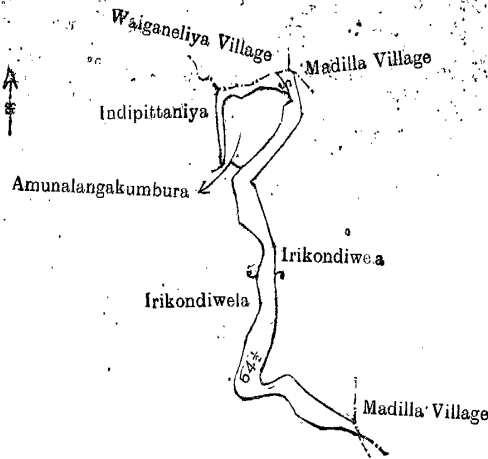
XI.—Preliminary plan 313.

Situation: Polommaruwa village in Giruwa Pattu West of Hambantota District.

Extent, A. R. P.
1 2 38

| Lot. | Name of Land. | Stream |
|--------|---------------|--------|
| 64 1/2 | .. | Stream |

and bounded as follows: on the north by the village limit of Walganeliya, the village limit of Madilla; on the east by Arachchige Don Bastian and others, the village limit of Madilla; on the south by Arachchige Don Bastian and others; on the west by Irikondiwele claimed by Wickrama Arachchige Don Bastian and others, Amunalangakumbura claimed by Amarasekara Rajapaksa Matheyshamy, and Indipittaniya claimed by Don Nikula.



Surveyor-General's Office,
Colombo, March 28, 1913.

Scale of 8 Chains to an Inch.

A. H. G. DAWSON,
for Surveyor-General.

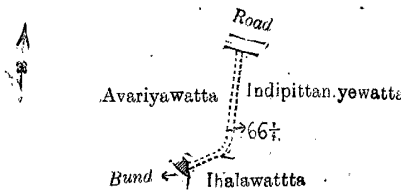
XII.—Preliminary plan 313.

Situation : Polommaruwa village in Giruwa Pattu West of Hambantota District.

| Lot. | Name of Land. |
|--------|---------------|
| 66 1/4 | Path |

Extent, A. R. P.
0 0 18

and bounded as follows : on the north by a road ; on the east by Indipittaniyewatta claimed by Don Nikulas Ratnayaka ; on the south by Ithalawatta claimed by Ratnayaka Arachchige Wattuhami and others ; on the west by a bund, Avariyawatta claimed by Alangama Merenchige Wattuhamy.



Surveyor-General's Office,
Colombo, March 28, 1913.

Scale of 8 Chains to an Inch.

A. H. G. DAWSON,
for Surveyor-General.

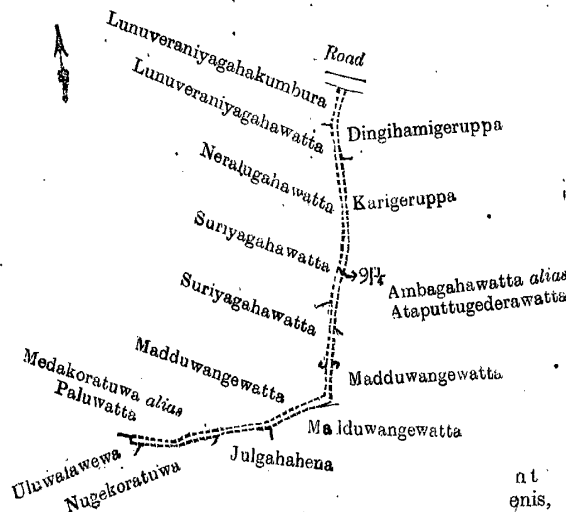
XIII.—Preliminary plan 313.

Situation : Polommaruwa village in Giruwa Pattu West of Hambantota District.

| Lot. | Name of Land. |
|--------|---------------|
| 91 1/4 | Path |

Extent, A. R. P.
0 1 36

and bounded as follows : on the north by a road ; on the east by Dingihamigeruppa, sheneved by Wickrama Arachchige Don Bastian and others, Karigeruppa claimed by ditto, Ambagahawatta alias Ataputtugederawatta claimed by Jayasin Arachchige Don Cornelis and others, Madduwangewatta claimed by Ekanayaka M. Arachchige Don Davit and others ; on the south by Madduwangewatta claimed by Don Andris Ratnayaka Aphena and others, Julgahahena claimed by Wickremasekera Rajapaksa Patiranage Don Davit, Nugekoratuwa claim Hakmanakankanange Don Andris and others, Uduwalawewa claimed by Don Andris Ratnayaka and others ; on the west by Medakoratuwa alias Paluwatta claimed by Wickremasekera Rajapaksa Patiranage Don Davit and others, Madduwangewatta claimed by Ekanayaka Munasin Arachchige Don Davit and others, Suriyagahawatta claimed by Wickremasekera Rajapaksa Don Davith and others, Neralugahawatta claimed by M. A. Don Nikulas and others, Lunuweraniyagahawatta claimed by Munasingha Arachchige Don Nikulas and others, Lunuweraniyagahakumbura claimed by ditto.



Surveyor-General's Office,
Colombo, March 28, 1913.

Scale of 8 Chains to an Inch.

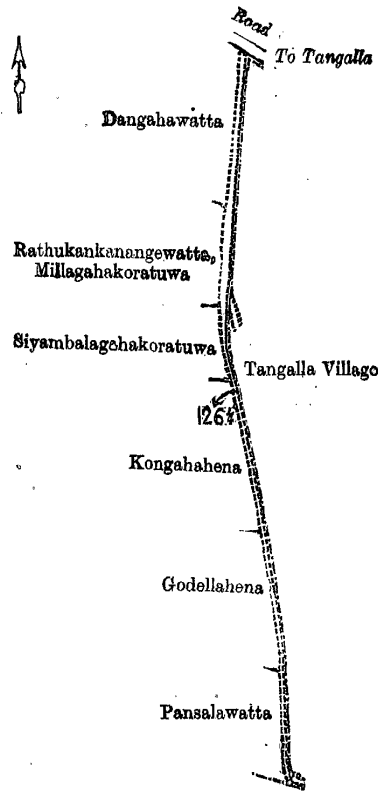
A. H. G. DAWSON,
for Surveyor-General.

XIV.—Preliminary plan 313.

Situation : Polonnaruwa village in Giruwa Pattu West of Hambantota District.

| Lot. | Name of Land. | Extent, A. R. P. |
|------|---------------|------------------|
| 126i | Path | 0 3 38 |

and bounded as follows : on the north by a road ; on the east and south by the village limit of Tangalla ; on the west by Pansalawatta claimed by the Kuda Vihare Temple, Godellahena claimed by Wickrama Arachchige Don Bastian and others, Kongahahena claimed by W. D. Waranekulasuriya, Siyambalagahakoratuwa claimed by the trustee of the Kuda Vihare Temple, Rathukankanangewatta, Millagahakoratuwa claimed by Babonis de Silva Munasin Dissanayaka and others, Dangahawatta claimed by Babonis de Silva Munasin Disanayaka.



Surveyor-General's Office,
Colombo, March 28, 1913.

Scale of 8 Chains to an Inch.

A. H. G. DAWSON,
for Surveyor-General.

XV.—Preliminary plan 313.

Situation : Polonnaruwa village in Giruwa Pattu West of Hambantota District.

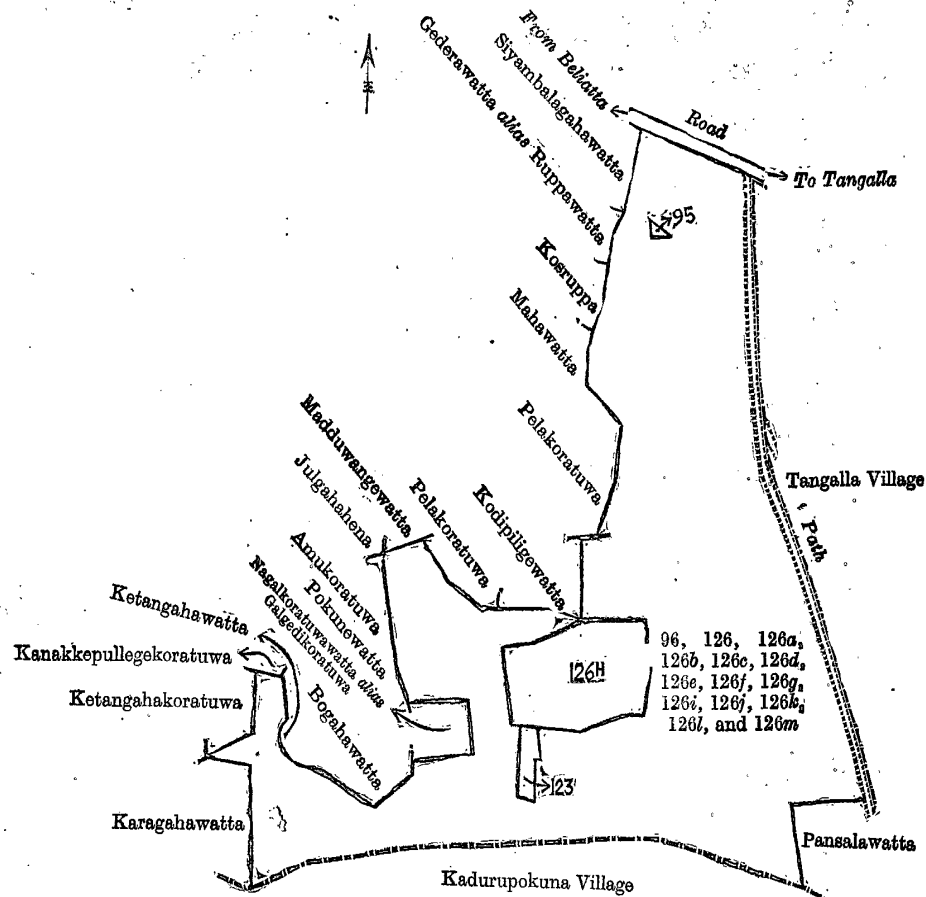
| Lot. | Name of Land. | Extent, A. R. P. | Lot. | Name of Land. | Extent, A. R. P. |
|------|---------------------------|------------------|------|------------------------|------------------|
| 96 | Pullimalpokuna | 0 2 21 | 126g | Galgodikoratuwa | 1 1 19 |
| 126 | Dangahawatta | 3 2 19 | 126i | Godellehena | 9 2 27 |
| 126a | Rattukankanangewatta, &c. | 3 3 35 | 126j | Nagalmullegehenadeniya | 0 0 24 |
| 126b | Siyambalagahakoratuwa | 1 0 26 | 126k | Nagalamullegehena | 2 1 8 |
| 126c | Paluwatta | 1 2 17 | 126l | Bogahawatta | 3 1 10 |
| 126d | Kongahahena | 5 3 7 | 126m | Ketangahawatta | 0 0 27 |
| 126e | Galgodihenawatta | 0 3 3 | | | |
| 126f | Galgodihena | 1 0 9 | | | 35 2 12 |

and bounded as follows : on the north by Ketangahawatta claimed by Ekanayaka Liyana Patiranage Louishamy and others, Bogahawatta claimed by Liyana Patiranage Louishamy and others, Nagalkoratuwawatta alias Galgedikoratuwa claimed by Don Janis Ratnayaka, Pokunewatta claimed by Don Dines Ratnayaka and others, Amukoratuwa claimed by Wickremasekara Rajapaksa Patiranage Don Andris and others, Julgahahena claimed by Wickremasekara Rajapaksa Patiranage Don Davit, Madduwangewatta claimed by Don Andris Ratnayaka Appuhamy and others, Pelakoratuwa claimed by Ekanayaka Munasin Arachchige Don Davit, Kodipiligewatta claimed by Don Nicholas Ratnayaka and others, Pelakoratuwa claimed by Ekanayaka Munasin Arachchige Don Davit, Mahawatta claimed by ditto, Kosruppa claimed by Don Babonis Munasingha Dissanayaka Wickrama-arachchigekoratuwa claimed by Don Bastian and others, Gedera-watta alias Ruppawatta claimed by Don Bastian and others, Siyambalagahawatta claimed by Hewabunne Hewahamy, the road from Beliatta to Tangalla ; on the east by a path (the village limit of Tangalla), Pansalawatta claimed by the Kuda Vihare Temple ; on the south by the village limit of Kadurupokuna ; on the west by Karagahawatta claimed by Don Davith Rajapakse and others, Ketangahakoratuwa claimed by the Kuda Vihare Temple.

NOTE.—The following lots lying within the above boundaries are excluded from this part of the notice, and their aggregate acreage of 3 acres and 7 perches is not included in the acreage of 35 acres 2 roods and 12 perches given above :—

Preliminary plan 313.

| Lot. | Name of Land. | Extent, A. R. P. |
|------|---------------------|------------------|
| 95 | Pullimalpokunawatta | 0 0 5 |
| 123 | Godellehenekumbura | 0 1 2 |
| 126h | Kodipiligewatta | 2 3 0 |
| | | 3 0 7 |



Surveyor-General's Office,
Colombo, March 28, 1913.

Scale of 8 Chains to an Inch.

A. H. G. DAWSON,
for Surveyor-General.

XVI.—Preliminary plan 313.

Situation : Polommaruwa village in Giruwa Pattu West of Hambantota District.

| Lot. | Name of Land. | Extent, A. R. P. |
|------|---------------|------------------|
| 48ay | Medahena | 3 2 3 |

and bounded as follows : on the north by Medahena alias Weboda Ketangahawatta claimed by Wijesintantrige Don Louis, Mailagahamandiya claimed by Abesin Jayawardena Don Nicholas and others, Milagahahena claimed by ditto ; on the east by Ehalawatta claimed by P. D. S. Wickramaratna and others, Proctor J. R. Abeyadeera, trustee ; on the south by Webodaketangahawatta alias Karagahawatta claimed by Hewatantrige Don Davit and others ; on the west by the village limit of Sitinamaluwa.



Surveyor-General's Office,
Colombo, March 28, 1913.

Scale of 8 Chains to an Inch.

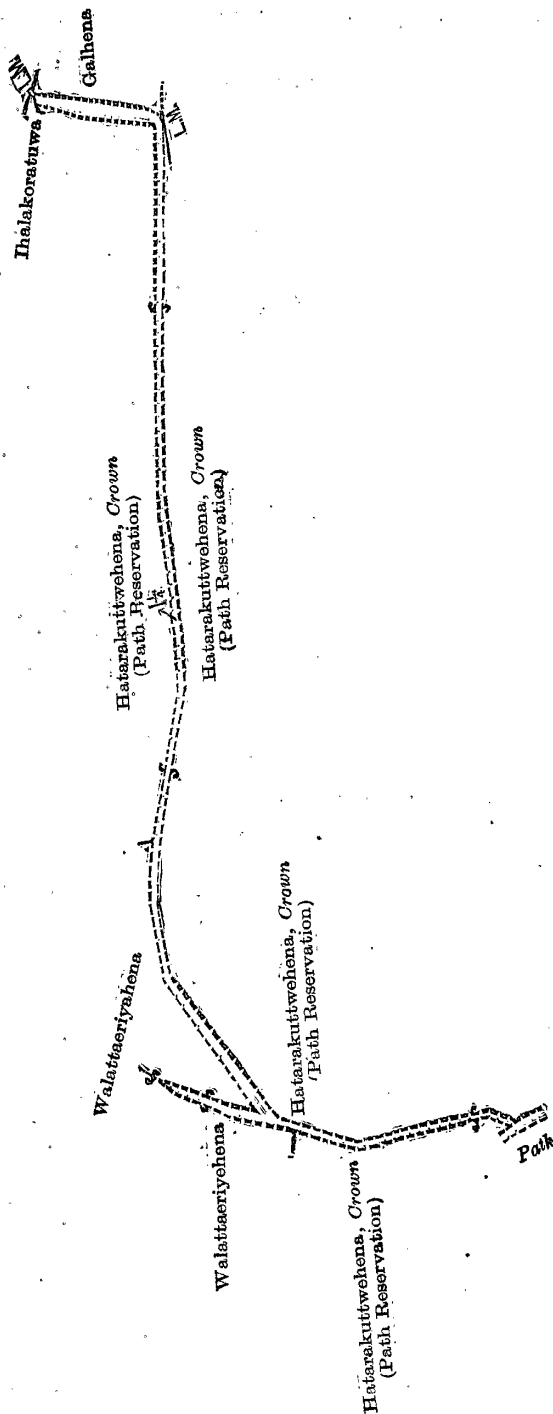
A. H. G. DAWSON,
for Surveyor-General.

XVII.—Preliminary plan 313. Block survey sheet P/21/3.

Situation : Polommaruwa village in Giruwa Pattu West of Hambantota District.

| Lot. | Name of Land. | Extent, A. R. P. |
|-------|---------------|------------------|
| 1 1/2 | Path | 0 2 9 |

and bounded as follows : on the north by Walattaeriyahena claimed by Munasin Arachchige Don Nikulas, Hattarakuttwehena claimed by the Crown (path reservation), Ihalakoratuwa claimed by Munasin Arachchi Don Dines ; on the east by Galhena claimed by Amarasin Gunawardena Don Carolis and others ; on the south by Hattarakuttwehena claimed by the Crown (path reservation), a path ; on the west by Hattarakuttwehena (path reservation) claimed by the Crown, Walatteriyahena claimed by Munasin Arachchige Don Nikulas.



Surveyor-General's Office,
Colombo, May 14, 1913.

Scale of 4 Chains to an Inch.

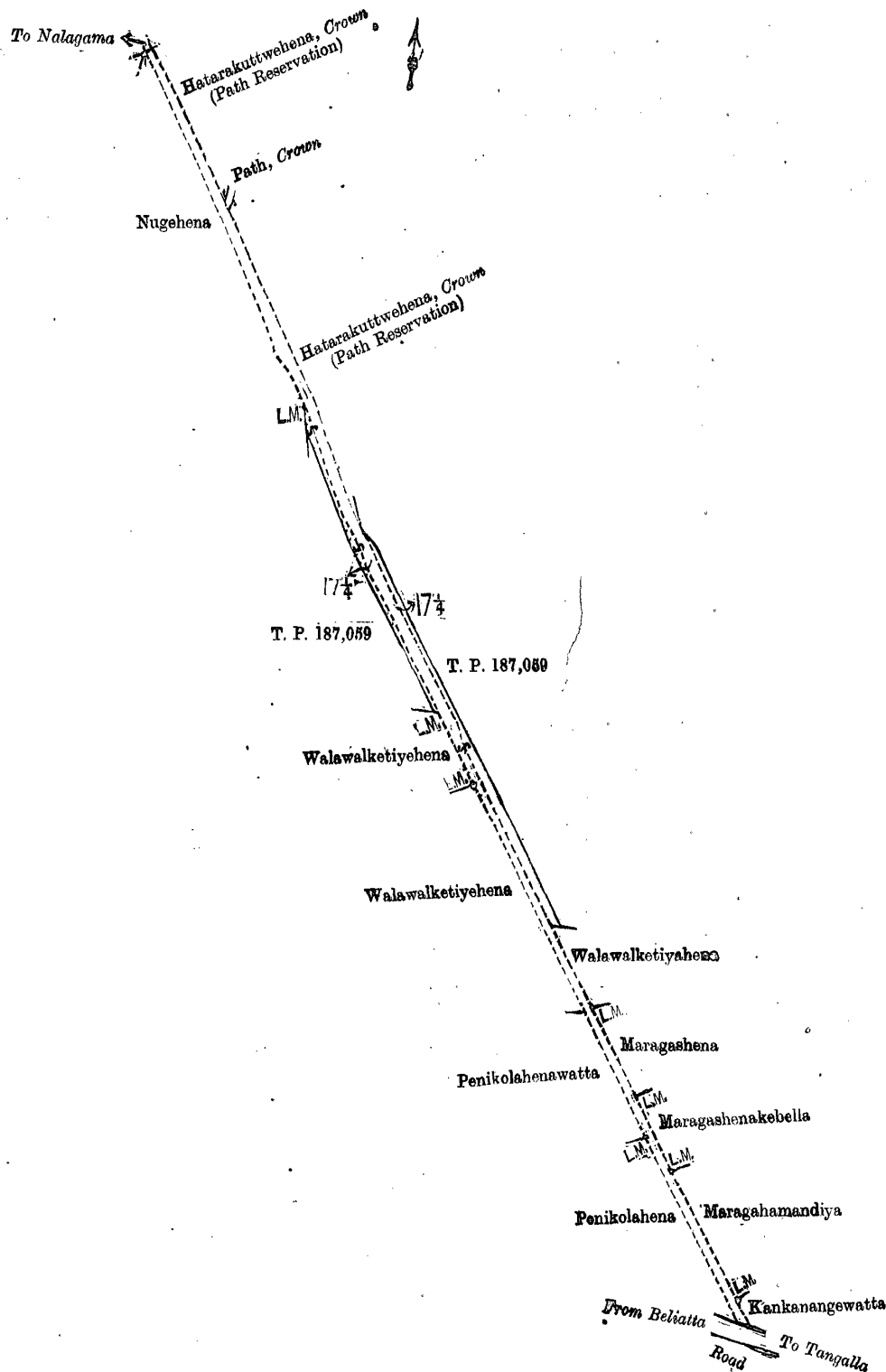
A. J. WICKWAR,
for Surveyor-General

XVIII.—Preliminary plan 313. Block survey sheet P/21/3 T. M.

Situation : Polommaruwa village in Giruwa Pattu West of Hambantota District.

| Lot. | Name of Land. | Extent, A. R. P. |
|------|---------------|------------------|
| 17½ | Path | 1 0 17 |

and bounded as follows : on the north by a path ; on the east by Hatarakuttwehena (path reservation), claimed by the Crown, T. P. 187,059, Walawakattiyahena claimed by Munasin Arachchige Don Nicholas, Maragashena claimed by ditto, Maragashenekebella claimed by Paranapallige Guruge Don Andiris and another, Maragahamandiya claimed by S. D. Samarajiewa, Kankanangewatta claimed by Samarasin Arachchige Don Nicholas ; on the south by the road from Tangalla to Beliatta ; on the west by Penikolahena claimed by Gamage Babahamy, Penikolahenawatta claimed by Hakmanakananage Endoris and others, Walawakattiyahena claimed by Wickremasekara Rajapaksa Patiranage Don Andiris and others, Walakattiyahena claimed by Munasin Arachchige Don Nicholas, T. P. 187,059, Nugehena claimed by Samarasin Arachchige Don Nikulas.



Surveyor-General's Office,
Colombo, May 14, 1913.

Scale of 4 Chains to an Inch.

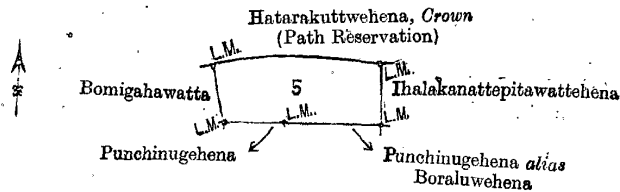
A. J. WICKWAR,
for Surveyor-General.

XIX.—Preliminary plan 313.

Situation : Polommaruwa village in Giruwa Pattu West of Hambantota District.

| Lot. | Name of Land. | Extent, A. R. P. |
|------|---------------|------------------|
| 5 | Bomegahahena | 2 0 24 |

and bounded as follows : on the north by Hatarakuttwehena (path reservation) claimed by the Crown ; on the east by Ihalakanattepitawattehena claimed by Don Bastian Amarasekara Goonewardena ; on the south by Punchingehena *alias* Boraluwehena claimed by Senerat Aratchige Pedrishami and others, Punchingehena claimed by Senerat Arachchi Don Pedris ; on the west by Bomigahawatta claimed by Don Bastian Amarasiri Goonewardena and others.



Surveyor-General's Office,
Colombo, May 14, 1913.

Scale of 8 Chains to an Inch.

Hambantota S. O. 40, 1912—1913.

A. J. WICKWAR,
for Surveyor-General.

Kurunegala Notice No. 4,935.

Notice under "The Waste Lands Ordinances of 1897, 1899, 1900, and 1903."

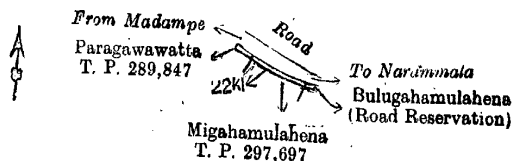
TAKE notice that unless within three months from July 18, 1913, the persons, if any, who claim any interest in the land hereinafter mentioned make claim in person or in writing to the said land or to some interest therein to N. A. Hampton, Esq., Special Officer appointed under section 28 of "The Waste Lands Ordinances of 1897, 1899, 1900, and 1903," at his office at Fort, Colombo :

Such Special Officer, in pursuance of the powers vested in him by the said Ordinances, will declare by writing under his hand that the land, to which no claim has been made, is the property of the Crown.

N. A. HAMPTON,
Special Officer.

Description of the Land referred to.

The land commonly called or known as Migahamulahena (reservation for road), situated in the village of Bohin-gamuwa, in the Yatikaha Korale South of the Katugampola hatpattu of the Kurunegala District, in the North-Western Province, containing in extent 8 perches, and shown as lot 22k1 in preliminary plan 971 and in the annexed diagram, and bounded as follows : on the north by the road from Madampe to Narammala ; on the east by Bulugahamulahena (road reservation) claimed by Subasinghe Mudiyanseelage Mudalihamy and others ; on the south by Bulugahamulahena (road reservation) claimed by Subasinghe Mudiyanseelage Mudalihamy and others, Migahamulahena sold by the Crown (T. P. 297,697), Paragawawatta sold by the Crown (T. P. 289,847) ; on the west by Paragawawatta sold by the Crown (T. P. 289,847).



Surveyor-General's Office,
Colombo, May 27, 1913.

Scale of 8 Chains to an Inch.

Kurunegala S. O. 195, 1912—1913.

A. J. WICKWAR,
for Surveyor-General.

Kurunegala Notice No. 4,936.

Notice under "The Waste Lands Ordinances of 1897, 1899, 1900, and 1903."

TAKE notice that unless within three months from July 18, 1913, the persons, if any, who claim any interest in the lands hereinafter mentioned or in any one or more of such lands or to some interest therein make claim in person or in writing to the said lands or any of them or to some interest therein to J. M. Davies, Esq., Special Officer appointed under section 28 of "The Waste Lands Ordinances of 1897, 1899, 1900, and 1903," at his office at Fort, Colombo :

Such Special Officer, in pursuance of the powers vested in him by the said Ordinances, will declare by writing under his hand that the said lands or such of them, as to which no claim has been made, are the property of the Crown.

J. M. DAVIES,
Special Officer.

Description of the Lands referred to.

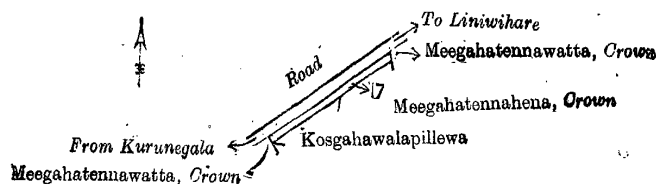
The following lots situated in the village of Badagane, in the Hewawissa korale of the Weudawili hatpattu of the Kurunegala District, in the North-Western Province, as described in the annexed diagrams :—

I.—Preliminary plan 23.

Situation : Badagane village in Hewawissa korale of Kurunegala District.

| Lot. | Name of Land. | Extent, A. R. P. |
|------|---|------------------|
| 17 | Meegahatennahena (reservation for road) | 0 0 32 |

and bounded as follows : on the north by the road from Kurunegala to Liniwihara ; on the east by Meegahatennawatta claimed by the Crown ; on the south by Meegahatennahena claimed by the Crown, Kosgahawalapillewa sold by the Crown ; on the west by Meegahatennawatta claimed by the Crown.



Surveyor-General's Office,
Colombo, May 27, 1913.

Scale of 8 Chains to an Inch.

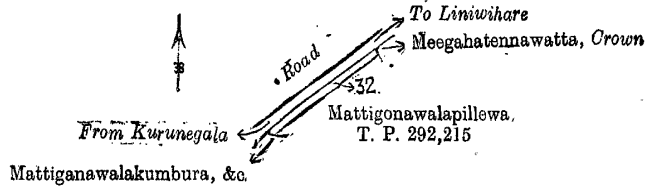
A. J. WICKWAR,
for Surveyor-General.

II.—Preliminary plan 23.

Situation : Badagane village in Hewawissa korale of Kurunegala District.

| Lot. | Name of Land. | Extent, A. R. P. |
|------|---|------------------|
| 32 | Mattigonawalapillewa (reservation for road) | 0 0 30 |

and bounded as follows : on the north by the road from Kurunegala to Liniwihare ; on the east by Meegahatennawatta claimed by the Crown ; on the south by Mattigonawalapillewa (T. P. 292,215) sold by the Crown ; on the west by Mattiganawalakumbura, &c., claimed by R. Kira and others.



Surveyor-General's Office,
Colombo, May 27, 1913.

Scale of 8 Chains to an Inch.

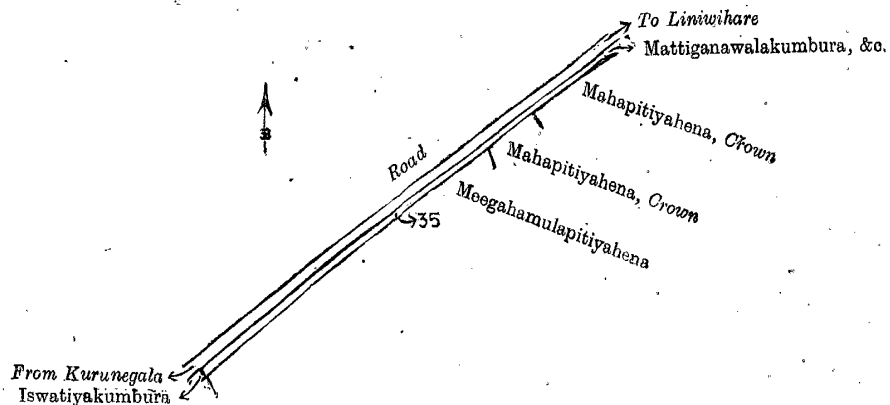
A. J. WICKWAR,
for Surveyor-General.

III.—Preliminary plan 23.

Situation : Badagane village in Hewawissa korale of Kurunegala District.

| Lot. | Name of Land. | Extent, A. R. P. |
|------|--|------------------|
| 35 | Meegahamulapitiyahena (reservation for road) | 0 2 31 |

and bounded as follows : on the north by the road from Kurunegala to Liniwihare ; on the east by Mattiganawalakumbura, &c., claimed by R. Kira and others ; on the south by Mahapitiyahena claimed by the Crown, Meegahamulapitiyahena sold by the Crown ; on the west by Iswatiyakumbura claimed by Jayatunga M. Dingiri Amma and another.



Surveyor-General's Office,
Colombo, May 27, 1913.

Scale of 8 Chains to an Inch.

A. J. WICKWAR,
for Surveyor-General.

IV.—Preliminary plan 23.

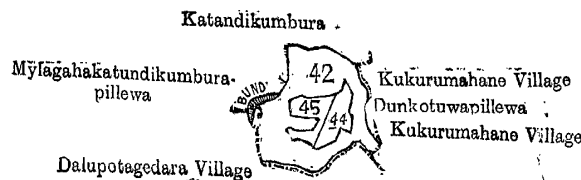
Situation : Badagane village in Hewawissa korale of Kurunegala District.

| Lot. | Name of Land. | Extent, A. R. P. |
|------|---------------------------------------|------------------|
| 42 | Egodawela-amuna and bund (water-hole) | 1 2 34 |

and bounded as follows : on the north by Katandikumbura claimed by Udumakanda Vidanelage Karadu Lebbe and others ; on the east by the village limit of Kukurumahane, Dunkotuwapillewa claimed by Naina Lebbe and others of Kumbalange, the village limit of Kukurumahane ; on the south by the village limit of Dalupotagedara ; on the west by the village limit of Dalupotagedara, Mylagahakatundikumburapillewa claimed by J. Kiribanda of Dalupotha and others, Katandikumbura claimed by Udumakanda Vidanelage Karadu Lebbe and others.

NOTE.—The following lots lying within the above boundaries are excluded from this notice, and their aggregate acreage of 2 roods and 2 perches is not included in the acreage of 1 acre 2 roods and 34 perches given above :—

| Preliminary plan 23. | | |
|----------------------|----------------|------------------|
| Lot. | Name of Land. | Extent, A. R. P. |
| 44 | Dunkotuwawatta | 0 0 39 |
| 45 | Dunkotuwahena | 0 1 3 |
| | | 0 2 2 |



Surveyor-General's Office,
Colombo, May 27, 1913.

Scale of 8 Chains to an Inch.

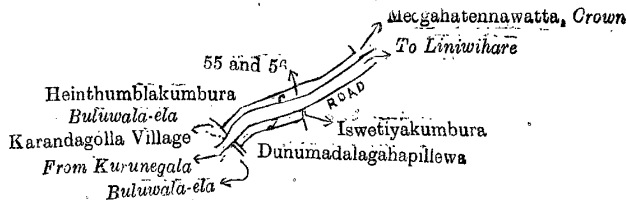
A. J. WICKWAR,
for Surveyor-General.

V.—Preliminary plan 23.

Situation : Badagane village in Hewawissa korale of Kurunegala District.

| Lot. | Name of Land. | Extent, A. R. P. |
|------|--|------------------|
| 55 | Dunumadalagahapillewa (reservation for road) | 0 0 16 |
| 56 | Heinthumblakumbura (do.) | 0 0 33 |
| | | 0 1 9 |

and bounded as follows : on the north by Heinthumblakumbura claimed by Dr. H. M. Fernando ; on the east by a road, Iswetiya-kumbura claimed by Jayatunga M. Dingiri Amma and another ; on the south by Dunumadalagahapillewa sold by the Crown ; on the west by the Buluwala-ela, the village limit of Karandagolla, Buluwala-ela.



Surveyor-General's Office,
Colombo, May 27, 1913.

Scale of 8 Chains to an Inch.

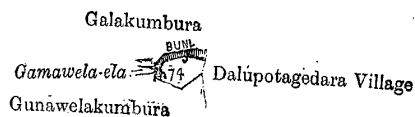
A. J. WICKWAR,
for Surveyor-General.

VI.—Preliminary plan 23.

Situation : Badagane village in Hewawissa korale of Kurunegala District.

| Lot. | Name of Land. | Extent, A. R. P. |
|------|---------------------------------------|------------------|
| 74 | Egodawela-amuna and bund (water-hole) | 0 1 4 |

and bounded as follows : on the north by Galakumbura claimed by W. Ukku and another ; on the east by the village limit of Dalupotagedera ; on the south by Gunawelakumbura claimed by Bandirala, *ex-Arachchi*, and others ; on the west by the Gamawela-ela (a bund).



Surveyor-General's Office,
Colombo, May 27, 1913.

Scale of 8 Chains to an Inch.

A. J. WICKWAR,
for Surveyor-General.

Kurunegala S. O. 196, 1912—1913.

Kurunegala Notice No. 4,937.

Notice under "The Waste Lands Ordinances of 1897, 1899, 1900, and 1903."

TAKE notice that unless within three months from July 18, 1913, the persons, if any, who claim any interest in the lands hereinafter mentioned, or in any one or more of such lands make claim in person or in writing to the said lands, or any of them or to some interest therein to J. M. Davies, Esq., Special Officer appointed under section 28 of "The Waste Lands Ordinances of 1897, 1899, 1900, and 1903," at his office at Fort, Colombo :

Such Special Officer, in pursuance of the powers vested in him by the said Ordinances, will declare by writing under his hand that the said lands or such of them, as to which no claim has been made, are the property of the Crown.

J. M. DAVIES,
Special Officer.

Description of the Lands referred to.

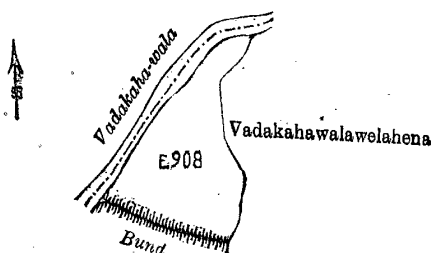
The following lots situated in the village of Dematawa, in the Mahagalboda Egoda korale of the Hiriyala hatpattu of the Kurunegala District, in the North-Western Province, as described in the annexed diagrams :—

I.—Preliminary plan 1,945.

Situation : Dematawa village in Mahagalboda Egoda korale of Kurunegala District.

| Lot. | Name of Land. | Extent, A. R. P. |
|-------|---------------------------|------------------|
| E 908 | Vadakahawala-amuna (tank) | 0 3 12 |

and bounded as follows : on the north by the Vadakahawala ; on the east by Vadakahawalawelahena sold by the Crown ; on the south by a bund ; on the west by the Vadakahawala.



Surveyor-General's Office,
Colombo, April 15, 1913.

Scale of 4 Chains to an Inch.

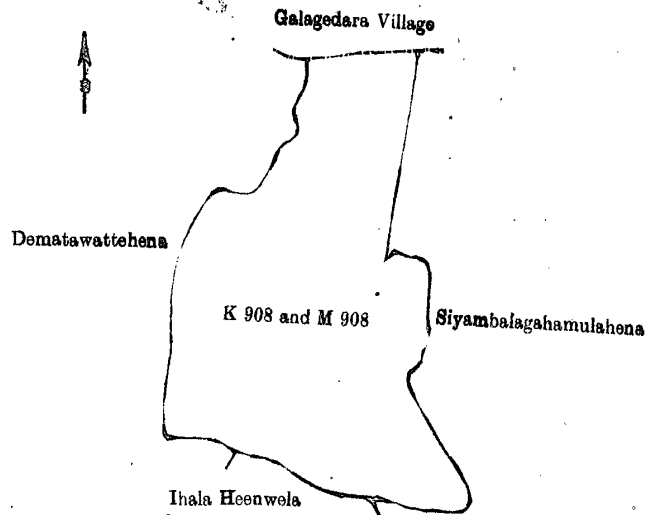
A. H. G. DAWSON,
for Surveyor-General.

II.—Preliminary plan 1,945.

Situation : Dematawa village in Mahagalboda Egoda korale of Kurunegala District.

| Lot. | Name of Land. | Extent, A. R. P. |
|-------|---------------------|------------------|
| K 908 | Wewpitiya | 3 0 18 |
| M 908 | Timbirigahamulawewa | 1 0 27 |
| | | 4 1 5 |

and bounded as follows : on the north by the village limit of Galagedara ; on the east by Siyambalagahamulahena sold by the Crown ; on the south by Siyambalagahamulahena sold by the Crown, Ihalaheenwela claimed by Kitalawa Arachchillage Mudali Naide and others, Dematawattehena sold by the Crown ; on the west by Dematawattehena sold by the Crown.



Surveyor-General's Office,
Colombo, April 15, 1913.

Scale of 4 Chains to an Inch.

A. H. G. DAWSON,
for Surveyor-General.

III.—Preliminary plan 1,945.

Situation : Dematawa village in Mahagalboda Egoda korale of Kurunegala District.

| Lot. | Name of Land. | Extent, A. R. P. |
|-------|--------------------|------------------|
| O 908 | Elagawapillewa | 0 0 31 |
| P 908 | Galagawahena | 2 3 4 |
| U 908 | Halmillagahapurana | 6 2 20 |
| V 908 | Elagawahena | 1 1 20 |
| | | 10 3 35 |

and bounded as follows : on the north by the village limit of Galagedara ; on the east by the Galagama trigonometrical station, the village limit of Siradunna, the Warawela-ela ; on the south by the Warawela-ela ; on the west by the Dematawa-ela, Kirimetiyaapurana claimed by Kitalawa Arachchillage Malhamy and others, Tawalanpolakumbura claimed by Digan Aratchchillage Appu Naide and others, Nawathekumbura claimed by Aratchinaidelage Punchihamy Natchille Tawalanpolakumbura claimed by Kitalawa Aratchchillage Mudali Naide and others, Kirimetiyaapurana claimed by Kitalawa Aratchchillage Malhamy and others, the Dematawa-ela, the Mala-ela.

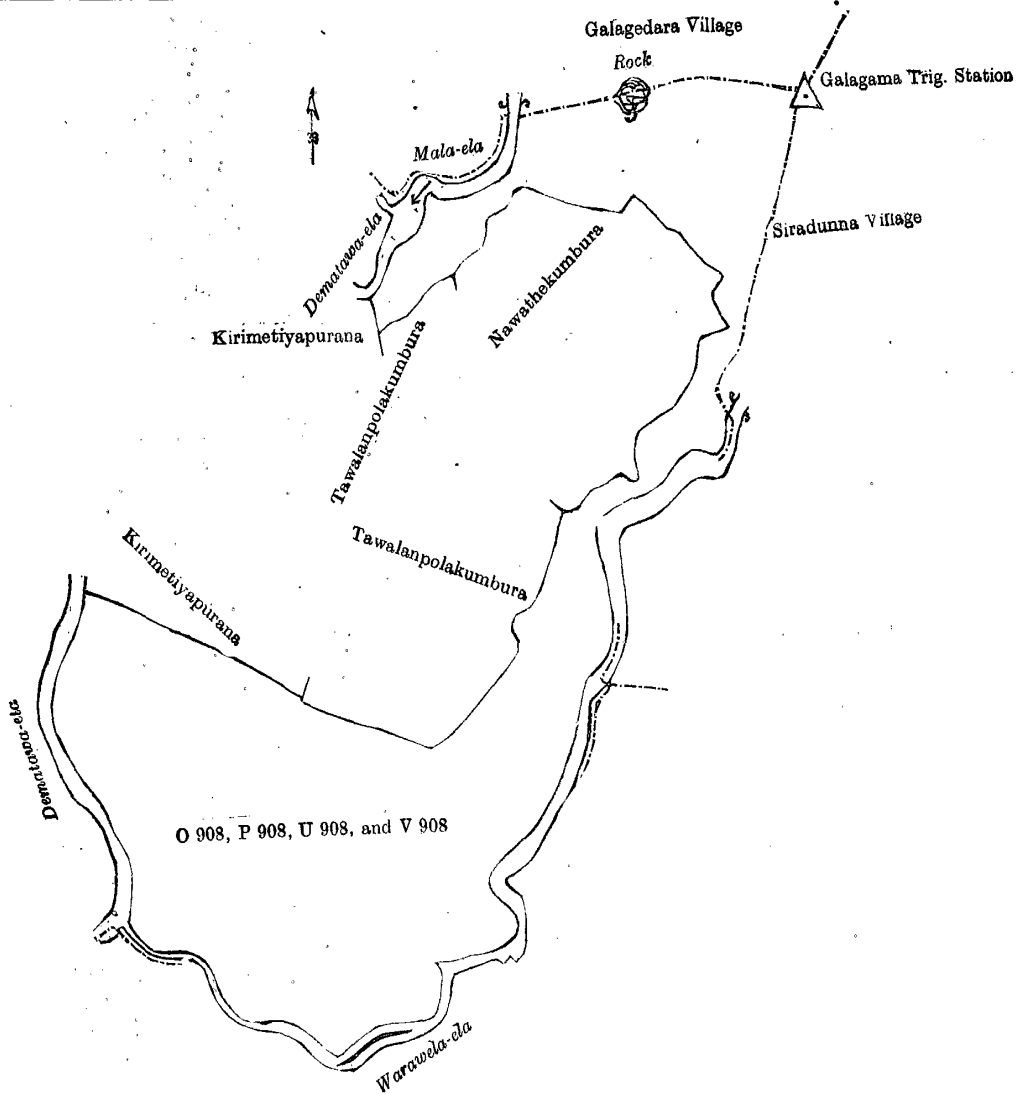
[For Diagram see page 1085.]

IV.—Preliminary plan 1,945.

Situation : Dematawa village in Mahagalboda Egoda korale of Kurunegala District.

| Lot. | Name of Land. | Extent, A. R. P. |
|-------|--------------------|------------------|
| F 909 | Elagawahena | 10 2 12 |
| G 909 | Diulgahamulapurana | 4 0 21 |
| | | 14 2 33 |

and bounded as follows : on the north by Galagawahena sold by the Crown, Siyambalagahamulahena sold by the Crown ; on the east by the Dematawa-ela ; on the south by the Dematawa-ela, Dampitiyehena claimed by the Crown ; on the

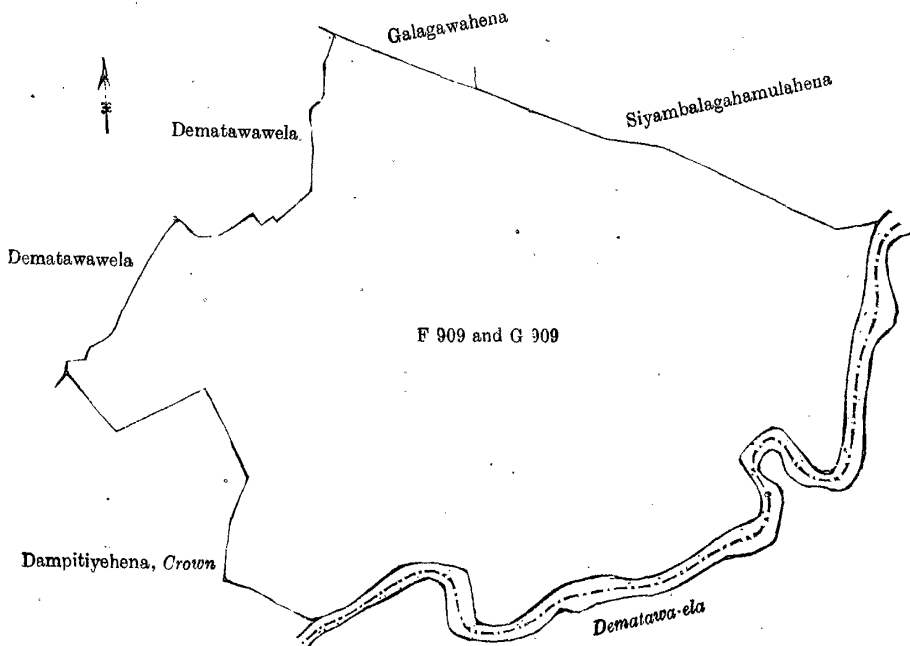


Surveyor-General's Office,
Colombo, April 15, 1913.

Scale of 4 Chains to an Inch.

A. H. G. DAWSON,
for Surveyor-General.

west by the Dampitiyehena claimed by the Crown, Dematawawela claimed by Mudali Naide, Dematawawela claimed by Mahammadu Lebbe and another.



Surveyor-General's Office,
Colombo, April 15, 1913.

Scale of 4 Chains to an Inch.

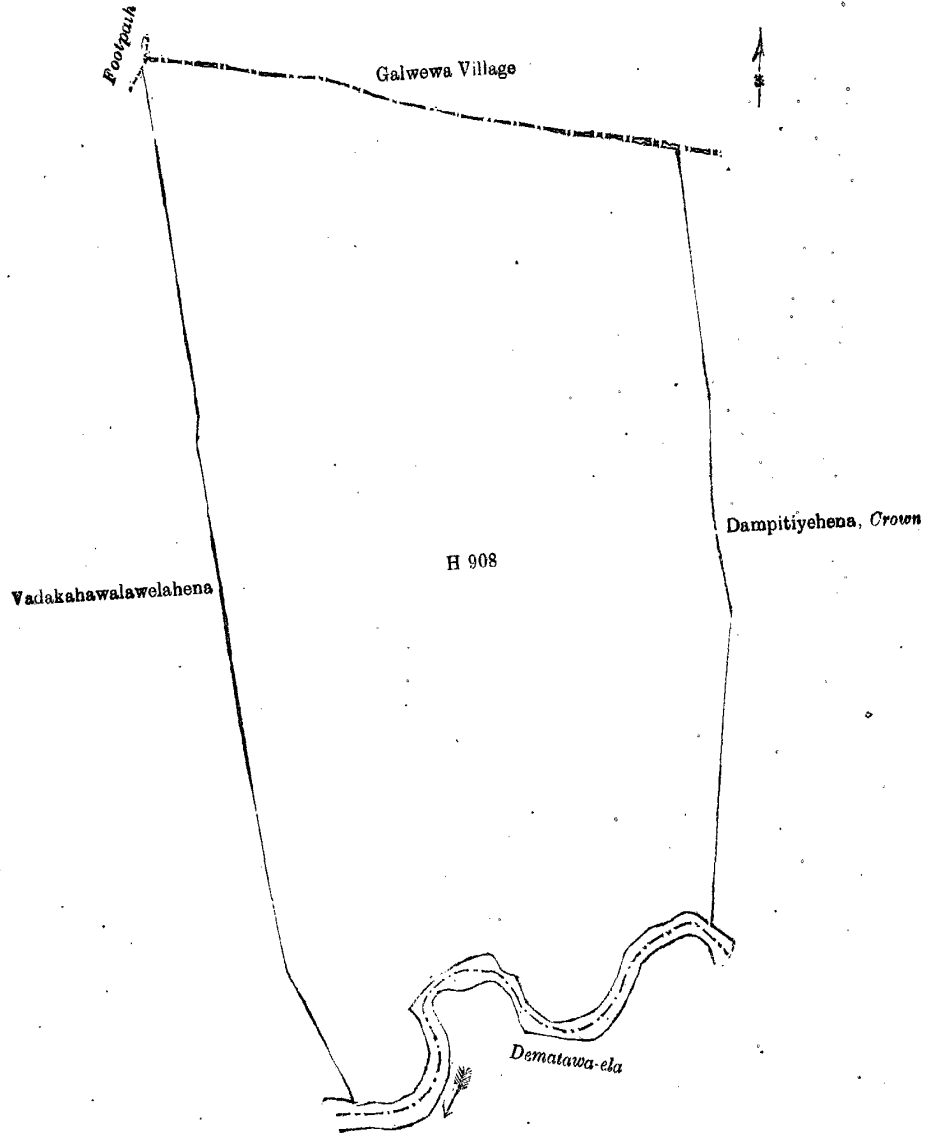
A. H. G. DAWSON,
for Surveyor-General.

V.—Preliminary plan 1,945.

Situation : Dematawa village in Mahagalboda Egoda korale of Kurunegala District.

| Lot. | Name of Land. | Extent, A. R. P. |
|-------|-------------------------|------------------|
| H 908 | Peragahamulagalgodahena | 22 2 15 |

and bounded as follows : on the north by the village limit of Galwewa ; on the east by Dematapitiyehena claimed by the Crown ; on the south by the Dematawa-ela ; on the west by Vadakahawalawelahena sold by the Crown.



Surveyor-General's Office,
Colombo, November 18, 1912.

Scale of 4 Chains to an Inch.

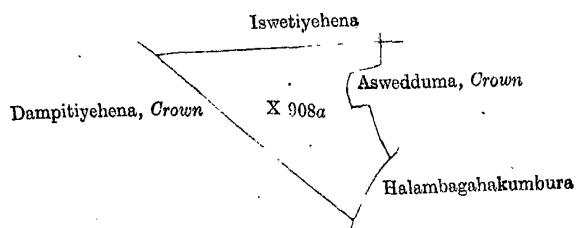
A. H. G. DAWSON,
for Surveyor-General.

VI.—Preliminary plan 1,945.

Situation : Dematawa village in Mahagalboda Egoda korale of Kurunegala District.

| Lot. | Name of Land. | Extent, A. R. P. |
|--------|---------------------|------------------|
| X 908a | Dematawawelepillewa | 1 0 32 |

and bounded as follows : on the north by Iswetiyeheha claimed by the Crown ; on the east by Aswedduma belonging to Crown, Halambagahakumbura claimed by Arachchinaidelage Malhamy and others ; on the south by Halambagahakumbura claimed by Arachchinaidelage Malhamy and others, Dampitiyehena belonging to Crown ; on the west by Dampitiyehena belonging to Crown.



Surveyor-General's Office,
Colombo, November 18, 1912.

Scale of 4 Chains to an Inch.

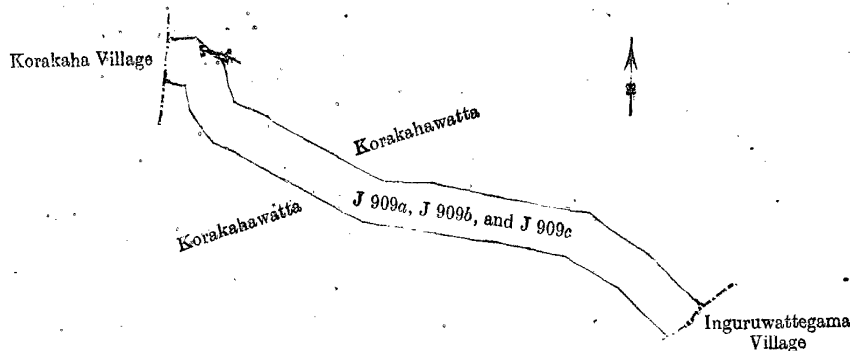
A. H. G. DAWSON,
for Surveyor-General.

VII.—Preliminary plan 1,945.

Situation: Dematawa village in Mahagalboda Egoda korale of Kurunegala District.

| Lot. | Name of Land. | Extent, A. R. P. |
|--------|------------------------|------------------|
| J 909a | Reservation for road | 0 2 11 |
| J 909b | Para (Gansabhawa road) | 0 1 14 |
| J 909c | Reservation for road | 0 2 9 |
| | | 1 1 34 |

and bounded as follows: on the north by Korakahawatta sold by the Crown; on the east by the village limit of Inguruwattagama; on the south by Korakahawatta sold by the Crown; on the west by the village limit of Korakaha.



Scale of 4 Chains to an Inch.

Surveyor-General's Office,
Colombo, June 25, 1912.

A. J. WICKWAR,
for Surveyor-General.

Kurunegala S. O. 197, 1912—1913.

Kurunegala Notice No. 4,938.

Notice under "The Waste Lands Ordinances of 1897, 1899, 1900, and 1903."

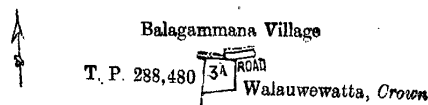
TAKE notice that unless within three months from July 18, 1913, the persons, if any, who claim any interest in the land hereinafter mentioned make claim in person or in writing to the said land or to some interest therein to N. A. Hampton, Esq., Special Officer appointed under section 28 of "The Waste Lands Ordinances of 1897, 1899, 1900, and 1903," at his office at Fort, Colombo:

Such Special Officer, in pursuance of the powers vested in him by the said Ordinances, will declare by writing under his hand that the land, to which no claim has been made, is the property of the Crown.

N. A. HAMPTON,
Special Officer.

Description of the Land referred to.

The land commonly called or known as Walauwehena (cemetery), situated in the village of Degammeda, in the Yatikhaha Korale South of the Katugampola hatpattu of the Kurunegala District, in the North-Western Province, containing in extent 35 perches, and shown as lot 3a in preliminary plan 957 and in the annexed diagram, and bounded as follows: on the north by the village limit of Balagammana, a road; on the east and south by Walauwewatta claimed by the Crown; on the west by T. P. 288,480.



Scale of 8 Chains to an Inch.

Surveyor-General's Office,
Colombo, June 2, 1913.

A. J. WICKWAR,
for Surveyor-General.

Kurunegala S. O. 198, 1912—1913.

Kurunegala Notice No. 4,939.

Notice under "The Waste Lands Ordinances of 1897, 1899, 1900, and 1903."

TAKE notice that unless within three months from July 18, 1913, the persons, if any, who claim any interest in the lands hereinafter mentioned or in any one or more of such lands or to some interest therein make claim in person or in writing to the said lands or any of them or to some interest therein to N. A. Hampton, Esq., Special Officer appointed under section 28 of "The Waste Lands Ordinances of 1897, 1899, 1900, and 1903," at his office at Fort, Colombo:

Such Special Officer, in pursuance of the powers vested in him by the said Ordinances, will declare by writing under his hand that the said lands or such of them, as to which no claim has been made, are the property of the Crown.

N. A. HAMPTON,
Special Officer.

Description of the Lands referred to.

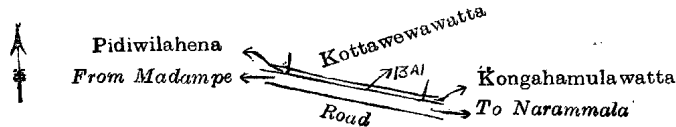
The following lots situated in the village of Aswedduma, in the Yatikaha Korale South of the Katugampola hatpattu of the Kurunegala District, in the North-Western Province, as described in the annexed diagrams:—

I.—Preliminary plan 976.

Situation: Aswedduma village in Yatikaha Korale South of Kurunegala District.

| Lot. | Name of Land. | Extent, A. R. P. |
|------|-----------------------------------|------------------|
| 13a1 | Kottawewawatta (road reservation) | 0 0 19 |

and bounded as follows: on the north by Kottawewawatta sold by the Crown; on the east by Kongahamulawatta leased from the Crown; on the south by the road from Narammala to Madampe; on the west by Pidiwilahena claimed by Karunanayaka Notary of Kuliypitiya.



Scale of 8 Chains to an Inch.

Surveyor-General's Office,
Colombo, May 30, 1913.


A. J. WICKWAR,
for Surveyor-General.

II.—Preliminary plan 976.

Situation: Aswedduma village in Yatikaha Korale South of Kurunegala District.

| Lot. | Name of Land. | Extent, A. R. P. |
|------|---------------------------------|------------------|
| 32b | Pidiwilehena (road reservation) | 0 0 12 |

and bounded as follows: on the north by Pidiwilehena sold by the Crown (T. P. 286,980); on the east by Pidiwilehena (road reservation) claimed by Karunanayaka Notary of Kuliypitiya; on the south by the road from Narammala to Madampe; on the west by the Public Works Department quarters belonging to the Crown.



Scale of 8 Chains to an Inch.

Surveyor-General's Office,
Colombo, May 30, 1913.

A. J. WICKWAR,
for Surveyor-General.

Kurunegala S. O. 199, 1912-1913.

Kurunegala Notice No. 4,940.**Notice under "The Waste Lands Ordinances of 1897, 1899, 1900, and 1903."**

TAKE notice that unless within three months from July 18, 1913, the persons, if any, who claim any interest in the lands hereinafter mentioned or in any one or more of such lands or to some interest therein make claim in person or in writing to the said lands or any of them or to some interest therein to N. A. Hampton, Esq., Special Officer appointed under section 28 of "The Waste Lands Ordinances of 1897, 1899, 1900, and 1903," at his office at Fort, Colombo:

Such Special Officer, in pursuance of the powers vested in him by the said Ordinances, will declare by writing under his hand that the said lands or such of them, as to which no claim has been made, are the property of the Crown.

N. A. HAMPTON,
Special Officer.

Description of the Lands referred to.

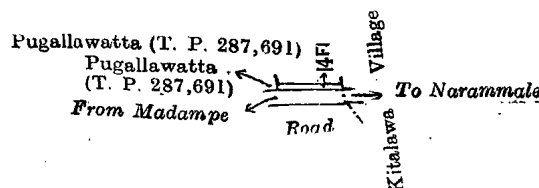
The following lots situated in the village of Pugalla, in the Yatikaha Korale South of the Katugampola hatpattu of the Kurunegala District, in the North-Western Province, as described in the annexed diagrams:—

I.—Preliminary plan 966.

Situation: Pugalla village in Yatikaha Korale South of Kurunegala District.

| Lot. | Name of Land. | Extent, A. R. P. |
|------|-------------------------------------|------------------|
| 14/1 | Pugallawattahena (road reservation) | 0 0 8 |

and bounded as follows: on the north by Pugallawatta sold by the Crown (T. P. 287,691); on the east by the village limit of Vittalawa; on the south by the road from Narammala to Madampe; on the west by Pugallawatta sold by the Crown (T. P. 287,691).



Scale of 8 Chains to an Inch.

Surveyor-General's Office,
Colombo, May 30, 1913.

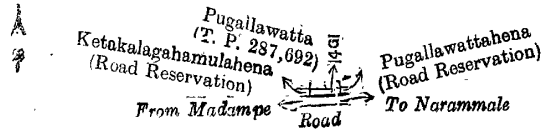
A. J. WICKWAR,
for Surveyor-General.

II.—Preliminary plan 966.

Situation : Pugalla village in Yatikaha Korale South of Kurunegala District.

| Lot. | Name of Land. | Extent, A. R. P. |
|------|---------------------------------|------------------|
| 1471 | Pugallawatta (road reservation) | 0 0 5 |

and bounded as follows : on the north by Pugallawatta sold by the Crown (T. P. 287,692) ; on the east by Pugallawattahena (road reservation) claimed by A. S. S. Sago Abdul Cader ; on the south by the road from Narammale to Madampe ; on the west by Ketakalagahamulahena (road reservation) claimed by R. S. Tennakoon.



Surveyor-General's Office,
Colombo, May 30, 1913.

Scale of 8 Chains to an Inch.

A. J. WICKWAR,
for Surveyor-General.

Kurunegala S. O. 200, 1912—1913.

Ratnapura Notice No. 4,941.

Notice under "The Waste Lands Ordinances of 1897, 1899, 1900, and 1903."

TAKE notice that unless within three months from July 18, 1913, the persons, if any, who claim any interest in the lands hereinafter mentioned or in any one or more of such lands or to some interest therein make claim in person or in writing to the said lands or any of them or to some interest therein to H. O. Fox, Esq., Special Officer appointed under section 28 of "The Waste Lands Ordinances of 1897, 1899, 1900, and 1903," at his office at Fort, Colombo :

Such Special Officer, in pursuance of the powers vested in him by the said Ordinances, will declare by writing under his hand that the said lands or such of them, as to which no claim has been made, are the property of the Crown.

H. O. FOX,
Special Officer.

Description of the Lands referred to.

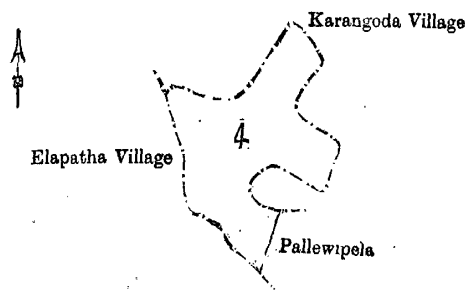
The following lots situated in the village of Demalaporuwa, in the Palle pattu of the Nawadun korale of the Ratnapura District, in the Province of Sabaragamuwa, as described in the annexed diagrams :—

I.—Preliminary plan 76.

Situation : Demalaporuwa village in Nawadun korale of Ratnapura District.

| Lot. | Name of Land. | Extent, A. R. P. |
|------|----------------|------------------|
| 4 | Galgamukandana | 4 0 10 |

and bounded as follows : on the north by the village limit of Karangoda ; on the east by the village limit of Karangoda Pallewipela claimed by Gamaetiralalage Mudalihamy and others ; on the south and west by the village limit of Elapatha



Scale of 8 Chains to an Inch.

Surveyor-General's Office,
Colombo, May 10, 1913.

A. J. WICKWAR,
for Surveyor-General.

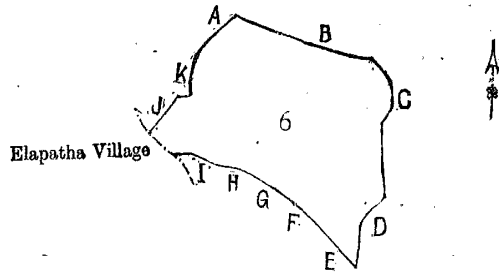
II.—Preliminary plan 76.

Situation Demalaporuwa village in Nawadun korale of Ratnapura District.

| Lot. | Name of Land. | Extent, A. R. P. |
|------|---------------------------------------|------------------|
| 6 | Ambalamagodella and Henegedaragodella | 6 3 2 |

and bounded as follows : on the north by Galpottakumbura claimed by Tikiri Banda, ex Korala of Elapatha ; on the east by Minikanwala claimed by Akkara Kuruppa Mudiyansele Rammalhami and others, Nindakumbura claimed by Wanasingha Mudiyansele Ratranhami and others ; on the south by Mandandekumbura claimed by Kankanige Appuhami and others, Ambalamekumbura claimed by Kankanige Appuhami and others, Yatirikkurawalla claimed by Kanatte Gamaetige Baronchi Appu and others, Yatirikkurawalla claimed by Kankanige Appuhami and others, Yatirikkurawalla claimed by Kanatte Gamaetige Baronchi Appu and others, the village limit of Elapatha ; on the west by Galagawatholalaba claimed by Kanatte Gamaetige Baronchi Appu, Nindaliyadda claimed by ditto, Halgahaliyadda claimed by Kanatte Gamaetige Baronchi Appu.

- a Halgahaiyadda
- b Galpotttekumbura
- c Minikanwala
- d Nindakumbura
- e Mandandekumbura
- f Ambalamekumbura
- g Yatirikkuirawalla
- h Yatirikkuirawalla
- i Yatirikkuirawalla
- j Galagawatholalaba
- k Nindaliyadda



Scale of 8 Chains to an Inch.

Surveyor-General's Office,
Colombo, May 10, 1913.

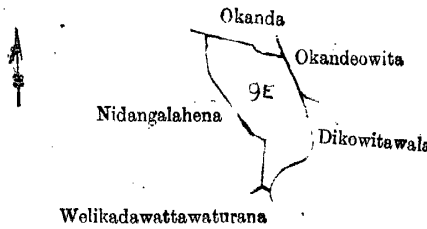
A. J. WICKWAR,
for Surveyor-General.

III.—Preliminary plan 76.

Situation : Demalaporuwa village in Nawadun korale of Ratnapura District.

| Lot. | Name of Land. | Extent, A. R. P. |
|------|-----------------------|------------------|
| 9e | Nidangalahena (chena) | 1 2 30 |

and bounded as follows : on the north by Okanda claimed by Kankanange Appuhamy and others ; on the east by Okandeowita claimed by Kankanige Appuhamy and others, Dikowitawala claimed by ditto ; on the south by Dikowitawala claimed by Kankanange Appuhamy and others, Welikadawattawaturana claimed by Lekamalage Dingiri Mahatmaya ; on the west by Nidangalahena claimed by Kankanige Appuhamy and others.



Scale of 8 Chains to an Inch.

Surveyor-General's Office,
Colombo, May 10, 1913.

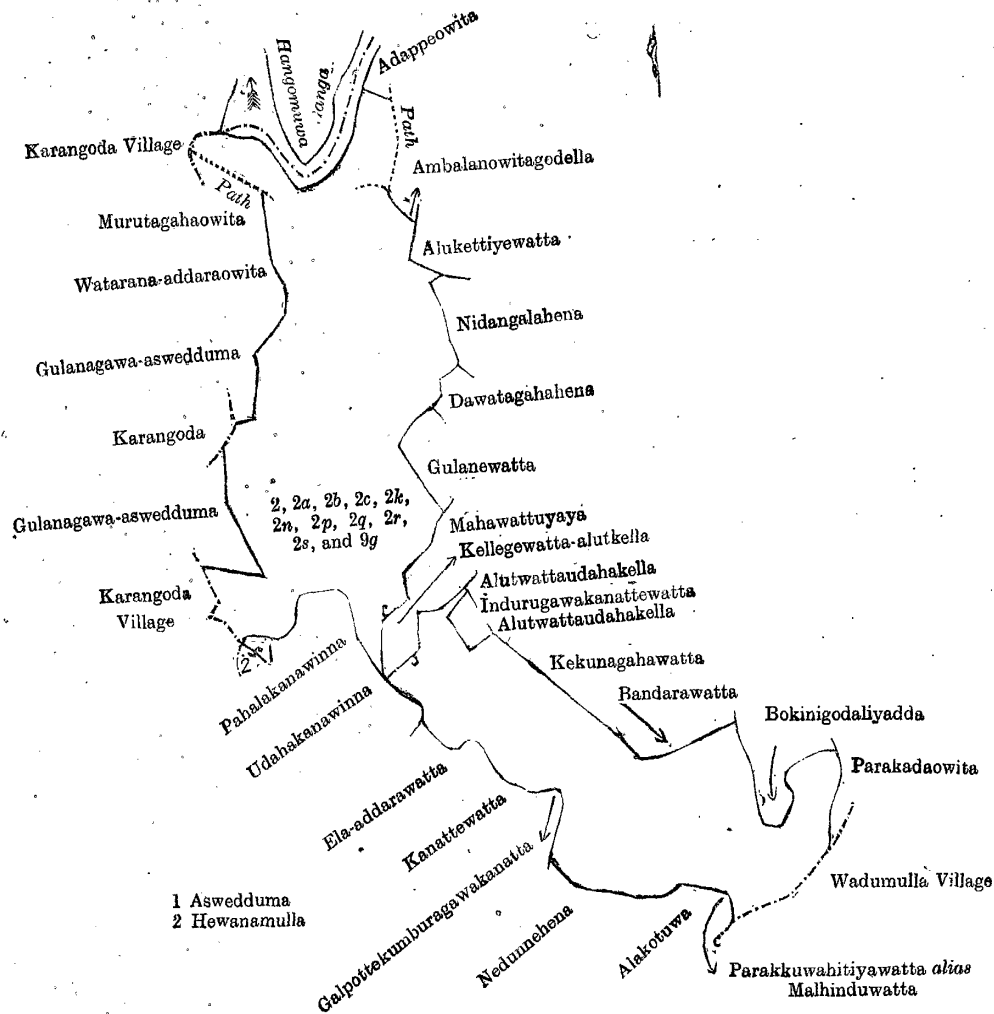
A. J. WICKWAR,
for Surveyor-General.

IV.—Preliminary plan 76.

Situation : Demalaporuwa village in Nawadun korale of Ratnapura District.

| Lot. | Name of Land. | Extent, A. R. P. | Lot. | Name of Land. | Extent, A. R. P. |
|------|-------------------|------------------|------|----------------------|------------------|
| 2 | Gulanehena | 15 1 3 | 2g | Helaudahena | 0 1 31 |
| 2a | Murathagahaowita | 0 2 38 | 2r | Bokingodahena | 1 3 14 |
| 2b | Do. | 0 0 17 | 2s | Halpandeniye godella | 0 1 28 |
| 2c | Ambalamaowita | 1 0 25 | 9g | Kelegewattehena | 0 0 35 |
| 2k | Induragawakanatta | 2 0 0 | | | |
| 2n | Dankanatta | 6 0 25 | | | |
| 2p | Nedunahena | 0 3 18 | | | 29 0 34 |

and bounded as follows : on the north by the village limit of Karangoda (the Hangomuwa-ganga), Adappeowita claimed by Lewis Singho Mudalali and others ; on the east by a path, Ambalanowitagodella claimed by Amuwela Karolis Appuhamy and others, Alukettiyewatta claimed by Kankanage Loku Mahatmeya, Nidangalahena claimed by Kankanige Appuhamy and others, Dawatagahahena claimed by ditto, Gulanewatta claimed by Niriella Atukorallage Podihamy, Mahawattuyaya claimed by Ratnayaka Mudiyanse Lage Abeysiriwardene and others, Kellegewatta Alutkella claimed by Demalaporuwa Kankanamalage Appuhamy and others, Alutwatta Udahakella claimed by Mallika Arachchilage Lama Etana, Induragawakanattewatta claimed by Demalaporuwa Kankanamalage Sirimalhamy, Alutwatta Udahakella claimed by Mallika Arachchilage Lama Etana, Kekunagahawatta claimed by Demalaporuwa Kankanamalage Miturubamy, Bandarawatta claimed by Marthenis Appuhamy Abeysiriwardene and others, Bokingodaliyadda claimed by Katte Gamaetige Baronchi Appu and others, Parakadaowita claimed by Marthenis Appuhamy Abeysiriwardene and others, the village limit of Wadumulla ; on the south by the village limit of Wadumulla, Parakkuwahitiyawatta alias Malhinduwatta claimed by Wellakkadu Mudiyanse Lage Barnis Banda and others, Alakotuwa claimed by Manannalage Domingua, Nedunnehena claimed by Manannalage Domingua and others, Galpotttekumburagawakanattawatta claimed by Atukoralalage Mudalhami, Kanattewatta claimed by Kanatta Gamaetirialage Baronchi Appu and others, Ela-addarawatta claimed by Kankanige Appuhamy and others, Udahakanawinna claimed by Kanatta Gamaetige Baronchi Appu, Pahalakanawinna claimed by Wellakkadu Appuhamy and others, Aswedduma claimed by Kankanige Mudiyanse and others ; on the west by Hewanamulla claimed by Wanasundara Mohandiralage Appuhamy and others, the village limit of Karangoda, Gulanagawa-aswedduma claimed by Kankanige Appuhamy, the village limit of Karangoda, Gulanagawa-aswedduma claimed by Kankanige Appuhamy and others, Watarana-addaraowita claimed by Kankanige Appuhamy and others, Muratagahaowita claimed by ditto, a path, the village limit of Karangoda.



Surveyor-General's Office,
Colombo, May 10, 1913.

Scale of 8 Chains to an Inch.

A. J. WICKWAR,
for Surveyor-General.

Ratnapura S. O. 24, 1912—1913.

Kalutara Notice No. 4,942.

Notice under "The Waste Lands Ordinances of 1897, 1899, 1900, and 1903."

TAKE notice that unless within three months from July 18, 1913, the persons, if any, who claim any interest in the lands hereinafter mentioned or in any one or more of such lands appear before the Assistant Government Agent of the Kalutara District, at his office at Kalutara, and make claim to the said lands or any of them, or to some interest therein:

Such Assistant Government Agent, in pursuance of the powers in him vested by "The Waste Lands Ordinances of 1897, 1899, 1900, and 1903," will declare by writing under his hand that the said lands or such of them, as to which no claim has been made, are the property of the Crown.

G. F. PLANT,
Assistant Government Agent.

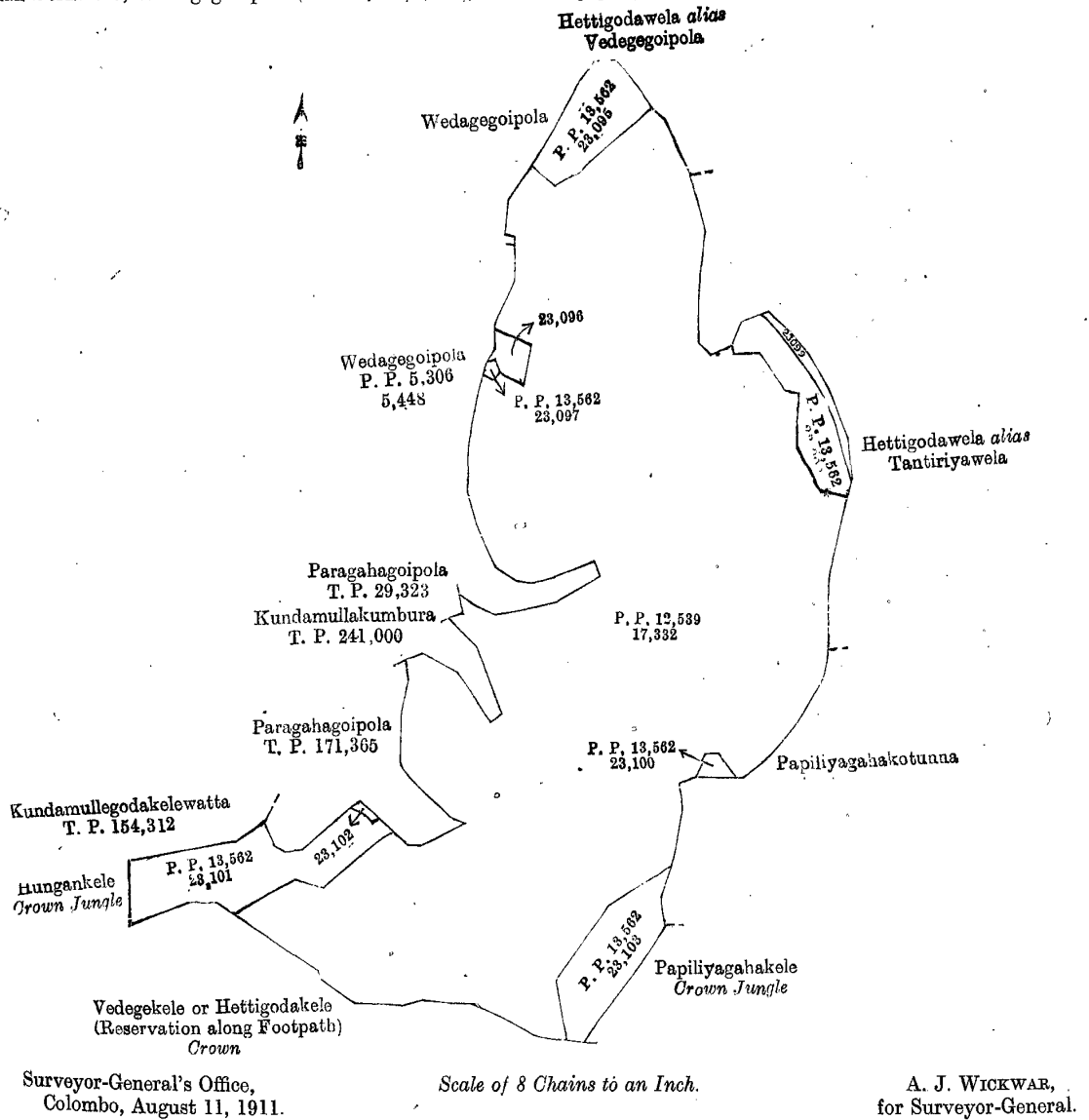
Description of the Lands referred to.

The following lots situated in the village Walatara, in the Beruwalbadda of the Kalutara totamune of the Kalutara District, of the Western Province, as described in the annexed diagram:—

Situation: Walatara village in Beruwalbadda of Kalutara totamune of Kalutara District.

| Lot. | Name of Land. | Extent, A. R. P. | Lot. | Name of Land. | Extent, A. R. P. |
|--------------------------|-----------------------------------|------------------|--------------------------|-----------------------------------|------------------|
| Preliminary plan 13,562. | | | | | |
| 23095 | Hettigodawatta alias Wedage-watta | 1 2 35 | 23101 | Hettigodawatta alias Wedage-watta | 3 0 22 |
| 23096 | Do. | 0 1 6 | 21102 | Paragahagovipola | 0 0 8 |
| 23097 | Do. | 0 0 6 | 23103 | Hettigodawatta alias Wedage-watta | 1 3 17 |
| 23098 | Do. | 1 1 29 | Preliminary plan 12,539. | | |
| 23099 | Hettigodawela | 0 0 32 | 17332 | Hettigodawatta alias Wedage-kele | 52 1 16 |
| 23100 | Hettigodawatta alias Wedage-watta | 0 0 29 | | | 61 1 0 |

and bounded as follows : on the north by Hettigodawela *alias* Wedagegopipola claimed by W. Don Juan and others ; on the east by Hettigodawela *alias* Tantiriyawela claimed by W. Rodrigo, Papiliyagahakottunna claimed by Abdul Modalali and Papiliyagahakele claimed by the Crown ; on the south by Wedagekele or Hettigodakele (reservation along footpath) claimed by the Crown ; on the west by Hungankele claimed by the Crown, title plan 154,312, Kundamullegodakelewatta claimed by K. J. J. Silva, title plan 171,365, Paragahagovipola claimed by I. L. Usubu Lebbe, title plan 241,000, Kundamullekumbura claimed by W. D. S. Rodrigo, title plan 29,323, Paragahagovipola claimed by the heirs of Nayinabaduge Salman Fernando, Wedagegopipola (P. P. 5,306/5,448), and Wedagegopipola claimed by W. D. Juan.



Kalutara Notice No. 4,943.

Notice under "The Waste Lands Ordinances of 1897, 1899, 1900, and 1903."

TAKE notice that unless within three months from July 18, 1913, the persons, if any, who claim any interest in the lands hereinafter mentioned or in any one or more of such lands appear before the Assistant Government Agent of the Kalutara District, at his office at Kalutara, and make claim to the said lands or any of them or to some interest therein :

Such Assistant Government Agent, in pursuance of the powers in him vested by "The Waste Lands Ordinances of 1897, 1899, 1900, and 1903," will declare by writing under his hand that the said lands or such of them, as to which no claim has been made, are the property of the Crown.

G. F. PLANT,
Assistant Government Agent.

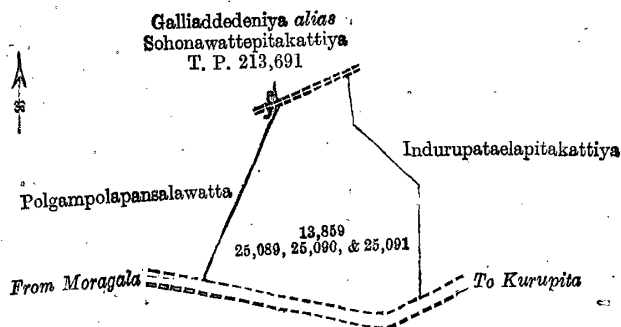
Description of the Lands referred to.

The following lots situated in the village Ratmale, in the Maha Pattu South of the Pasdun Korale East of the Kalutara District, of the Western Province, as described in the annexed diagram :—

Preliminary plan 13,859.

| Lot. | Situation : Ratmale village in Maha Pattu South of Pasdun Korale East of Kalutara District. | Name of Land. | Extent, A. R. P. |
|-------|---|---------------|------------------|
| 25089 | .. Galagodawattakele | | 1 1 14 |
| 25090 | .. Do. .. | | 0 0 28 |
| 25091 | .. Do. .. | | 0 0 28 |
| | | | 1 2 30 |

and bounded as follows : on the north by Galliadddeniya *alias* Sohonawattapitakattiya claimed by Walagedera Sumangala Terunnanse of Ratmale, T. P. 213,691 ; on the east by Indurupata-elapitakattiya claimed by Uruliyanaage Siman de Sinno of Ratmale ; on the south by the road from Moragala to Kurupita ; and on the west by Polgampolapansalawatta.



Surveyor-General's Office,
Colombo, December 16 1911.

Scale of 4 Chains to an Inch.

A. H. G. DAWSON,
for Surveyor-General.

Matara Notice No. 4,944.

Notice under "The Waste Lands Ordinances of 1897, 1899, 1900, and 1903."

TAKE notice that unless within three months from July 18, 1913, the persons, if any, who claim any interest in the land hereinafter mentioned make claim in person or in writing to the said land or to some interest therein to R. M. M. Worsley, Esq., Special Officer appointed under section 28 of "The Waste Lands Ordinances of 1897, 1899, 1900, and 1903," at his office at Fort, Colombo :

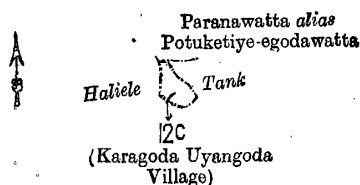
Such Special Officer, in pursuance of the powers vested in him by the said Ordinances, will declare by writing under his hand that the land, to which no claim has been made, is the property of the Crown.

R. M. WORSLEY,
Special Officer.

Description of the Land referred to.

The land commonly called or known as Paranawatta alias Potuketiyi-egodawatta (bed of tank), situated in the village of Gatara, in the Gangaboda pattu of the Matara District, in the Southern Province, containing in extent 37 perches, and shown as lot 12c in preliminary plan 516 and in the annexed diagram, and bounded as follows : on the north by Paranawatta alias Potuketiyi-egodawatta claimed by Komangodage Don Juwanis and others ; on the east, south, and west by the Hali-ele tank (the village limit of Karagoda-Uyangoda).

Sheet O/20/33-41.



Surveyor-General's Office,
Colombo, May 22, 1913.

Scale of 8 Chains to an Inch.

A. J. WICKWAR,
for Surveyor-General.

Matara S. O. 25, 1912-1913.

Matara Notice No. 4,945.

Notice under "The Waste Lands Ordinances of 1897, 1899, 1900, and 1903."

TAKE notice that unless within three months from July 18, 1913, the persons, if any, who claim any interest in the land hereinafter mentioned make claim in person or in writing to the said land or to some interest therein to R. M. M. Worsley, Esq., Special Officer appointed under section 28 of "The Waste Lands Ordinances of 1897, 1899, 1900, and 1903," at his office at Fort, Colombo :


Such Special Officer, in pursuance of the powers vested in him by the said Ordinances, will declare by writing under his hand that the land, to which no claim has been made, is the property of the Crown.

R. M. WORSLEY,
Special Officer.

Description of the Land referred to.

The land commonly called or known as Bollewila, situated in the village of Lenama, in the Weligam korale of the Matara District, in the Southern Province, containing in extent 3 roods and 6 perches, and shown as lot 22 in preliminary plan 535 and in the annexed diagram, and bounded as follows : on the north, east, and south by Dehiyaelle-dola ; on the west by the Dediya-gallamukalana.

Sheet O/14/54-62.



Surveyor-General's Office,
Colombo, May 22, 1913.

Scale of 8 Chains to an Inch.

A. J. WICKWAR,
for Surveyor-General.

Matara S. O. 26, 1912-1913.

Matara Notice No. 4,946.

Notice under "The Waste Lands Ordinances of 1897, 1899, 1900, and 1903."

TAKE notice that unless within three months from July 18, 1913, the persons, if any, who claim any interest in the lands hereinafter mentioned or in any one or more of such lands or to some interest therein make claim in person or in writing to the said lands or any of them or to some interest therein to R. M. M. Worsley, Esq., Special Officer appointed under section 28 of "The Waste Lands Ordinances of 1897, 1899, 1900, and 1903," at his office at Fort, Colombo :

Such Special Officer, in pursuance of the powers vested in him by the said Ordinances, will declare by writing under his hand that the said lands or such of them, as to which no claim has been made, are the property of the Crown.

R. M. WORSLEY,
Special Officer.

Description of the Lands referred to.

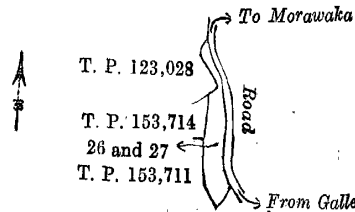
The following lots situated in the village of Akuressa, in the Weligam korale of the Matara District, in the Southern Province, as described in the annexed diagrams :—

I.—Preliminary plan 179. Sheet O/19/39-47.

Situation : Akuressa village in Weligam korale of Matara District.

| Lot. | Name of Land. | Extent, A. R. P. |
|------|-------------------|------------------|
| 26 | Kalawallagodahena | 0 1 5 |
| 27 | Do. | 0 0 36 |
| | | 0 2 1 |

and bounded as follows : on the north by T. P. 123,028 ; on the east by the road from Morawaka to Galle ; on the south by T. P. 153,711 ; on the west by T. Ps. 153,711, 153,714, 123,028.



Surveyor-General's Office,
Colombo, May 15, 1913.

Scale of 8 Chains to an Inch.

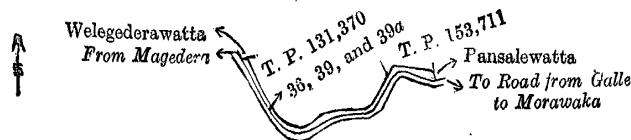
A. J. WICKWAR,
for Surveyor-General.

II.—Preliminary plan 179. Sheet O/19/39-47.

Situation : Akuressa village in Weligam korale of Matara District.

| Lot. | Name of Land. | Extent, A. R. P. |
|------|----------------------------------|------------------|
| 36 | Kalawellagoda (road reservation) | 0 0 10 |
| 39 | Do. (do.) | 0 0 13 |
| 39a | Do. (do.) | 0 0 9 |
| | | 0 0 32 |

and bounded as follows : on the north by Welegederawatta claimed by Samaratunga Arachchige Don Bastian, T. Ps. 131,370, 153,711 ; on the east by Pansalewatta claimed by Tibotuwawevitanage Dingihamy and others ; on the south and west by the road from Galle to Morawaka.



Surveyor-General's Office,
Colombo, May 15, 1913.

Scale of 8 Chains to an Inch.

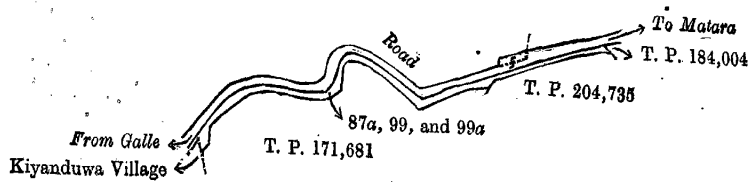
A. J. WICKWAR,
for Surveyor-General.

III.—Preliminary plan 179. Sheets O/19/38-46 and O/19/39-47.

Situation : Akuressa village in Weligam korale of Matara District.

| Lot. | Name of Land. | Extent, A. R. P. |
|------|--|------------------|
| 87a | Medahendeniyahena (road reservation) | 0 0 13 |
| 99 | Kudagalagodahena alias Inigalkandehena and Kaluwagahadeniyahena (road reservation) | 0 2 18 |
| 99a | Jambugahadeniya (road reservation) | 0 0 4 |
| | | 0 2 35 |

and bounded as follows : on the north by the road from Galle to Matara ; on the east by T. P. 184,004 ; on the south by T. Ps. 204,735, 171,681 ; on the west by the village limit of Kiyanduwa, a road.



Surveyor-General's Office,
Colombo, May 15, 1913.

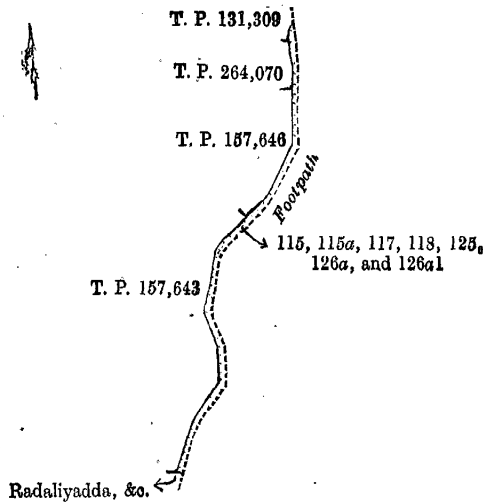
Scale of 8 Chains to an Inch.

A. J. WICKWAR,
for Surveyor-General.

IV.—Preliminary plan 179. Sheet O/19/38-46.
Situation: Akuressa village in Weligam korale of Matara District.

| Lot. | Name of Land. | Extent, A. R. P. |
|----------|---|------------------|
| 115 .. | Tippolahena (path reservation) .. | 0 1 8 |
| 115a .. | Do. (do.) .. | 0 0 3 |
| 117 .. | Udumullewatta (path reservation) .. | 0 0 8 |
| 118 .. | Etambagahakanatta (path reservation) .. | 0 0 12 |
| 125 .. | Etambagahakabella (path reservation) .. | 0 0 10 |
| 126a .. | Kurunduwatta or Tippolahena (path reservation) .. | 0 0 7 |
| 126a1 .. | Kurunduwatta (path reservation) .. | 0 0 7 |
| | | 0 2 15 |

and bounded as follows: on the north by T. P. 131,309; on the east by a footpath; on the south by Radaliyadda, &c., claimed by K. Don Davith and others; on the west by T. Ps. 157,643, 157,646, 264,070.



Surveyor-General's Office,
Colombo, May 15, 1913.


Scale of 8 Chains to an Inch.

A. J. WICKWAR,
for Surveyor-General.

V.—Preliminary plan 179. Sheet O/19/38-46.
Situation: Akuressa village in Weligam korale of Matara District.

| Lot. | Name of Land. | Extent, A. R. P. |
|--------|--|------------------|
| 128 .. | Hunuwilalhalawatta alias Dewarawewattakabella .. | 0 0 12 |

and bounded as follows: on the north and east by a road; on the south by T. P. 131,309; on the west by Etandandupe claimed by Don Yapa Johanis (road reservation).



Surveyor-General's Office,
Colombo, May 15, 1913.

Scale of 8 Chains to an Inch.

A. J. WICKWAR,
for Surveyor-General.

Matara S. O. 27, 1912-1913.

FINAL ORDERS.

Matara S. O. No. 1,627.

Order under Section 4, Sub-section (1), of "The Waste Lands Ordinances of 1897, 1899, 1900, and 1903," declaring Lands to be Crown Property.

In the matter of the lands commonly called or known as Mahakanatthehena, Malwattehena, Ihaladangahahena, situate in the village of Kohuliyadda, in the Kandaboda pattu of the Matara District, in the Southern Province, and of "The Waste Lands Ordinances of 1897, 1899, 1900, and 1903."

WHEREAS in pursuance of section 1 of the said Ordinances it was duly notified on February 28, 1908, that if no claim to the lands commonly called or known as Mahakanatthehena, Malwattehena, Ihaladangahahena, situate in the village of Kohuliyadda, in the Kandaboda pattu of the Matara District, in the Southern Province, containing in extent 6 acres 2 roods and 9 perches, and shown as lots 77, 77g, and 77k in preliminary plan 494 and in the annexed diagrams, was made to John Murray Davies, Special Officer appointed under section 28 of the said Ordinances, within the period of three months from the date specified in such notice, such lands would be declared the property of the Crown, and dealt with on account of the Crown (*vide* Notice No. 2,960) :

And whereas Don Andris Abeyagunawardana Senarat Yapa made claim thereto, and whereas by an agreement dated April 4, 1911, the said claimant Don Andris Abeyagunawardana Senarat Yapa in consideration of Don Nikulas Dias Amarasekara Dodampe Appuhamy, being declared the owner of 2 acres more or less of lot 77, now shown as lots 77h and 77j, in block survey preliminary plan 494, Kohuliyadda, and in consideration of Don Nikulas Dias Amarasekera Dodampe Appuhamy being declared the purchaser of 6 acres more or less of lot 77, now shown as lot 77i, did (a) withdrew claim to the rest of lot 77, and (b) agree to pay the Assistant Government Agent, Matara, or the Settlement Officer on or before June 4, 1911, the sum of Rupees Ninety (Rs. 90), and (c) withdrew his claim to the above-mentioned lots 77, 77g, and 77k ; I, John Murray Davies, Special Officer appointed under section 28 of the said Ordinances, under and by virtue of the powers vested in me in that behalf by section 4 of the said Ordinances, do hereby on May 12, 1913, order and declare under section 4, sub-section (1), of the said Ordinances, that the said lands, as more fully described herein below, are the property of the Crown.

Description of the Lands referred to.

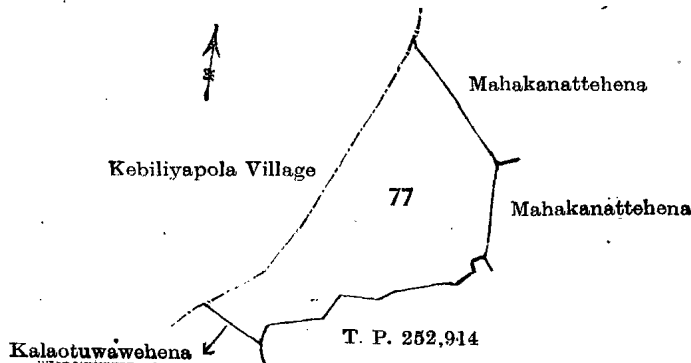
The following lots situated in the village of Kohuliyadda, in the Kandaboda pattu of the Matara District, in the Southern Province, as described in the annexed diagram :—

I.—Preliminary plan 494.

Situation : Kohuliyadda village in Kandaboda pattu of Matara District.

| Lot. | Name of Land. | Extent, A. R. P. |
|------|------------------|------------------|
| 77 | Mahakanatthehena | 6 0 32 |

and bounded as follows : on the north by the village limit of Kebiliyapola ; on the east by Mahakanatthehena sold to Don Nikulas Dias Amarasekara Dodampe Appuhamy under the Waste Lands Ordinances, Mahakanatthehena to be declared the property of Don Nikulas Dias Amarasekera Dodampe Appuhamy under the Waste Lands Ordinances ; on the south by a T. P. 252,914, Kalaotuwawehena sold to Maduwilage Don Dines and another under the Waste Lands Ordinances ; on the west by the village limit of Kebiliyapola.



Surveyor-General's Office,
Colombo, February 26, 1913.

Scale of 8 Chains to an Inch.

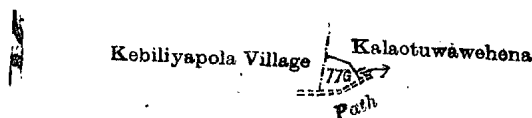
A. H. G. DAWSON,
for Surveyor-General.

II.—Preliminary plan 494.

Situation : Kohuliyadda village in Kandaboda pattu of Matara District.

| Lot. | Name of Land. | Extent, A. R. P. |
|------|---------------|------------------|
| 77g | Malwattehena | 0 0 26 |

and bounded as follows : on the north and east by Kalaotuwawehena sold to Maduwilage Don Dines and another under the Waste Lands Ordinances ; on the south by a path ; on the west by the village limit of Kebiliyapola.



Surveyor-General's Office,
Colombo, February 26, 1913.

Scale of 8 Chains to an Inch.

A. H. G. DAWSON,
for Surveyor-General.

III.—Preliminary plan 494.

Situation : Kohuliyadda village in Kandaboda pattu of Matara District.

| Lot. | Name of Land. | Extent, A. R. P. |
|------|------------------|------------------|
| 77k | Ihaladangahahena | 0 0 31 |

and bounded as follows : on the north by T. P. 252,768 ; on the east by a T. P. 151,874 ; on the south by Mahakanatthehena sold to Don Nikulas Dias Amarasekara Dodampe Appuhamy under the Waste Lands Ordinances ; on the west by the village limit of Kebiliyapola.

J. M. DAVIES,
Special Officer.

May 12, 1913.



Surveyor-General's Office,
Colombo, February 26, 1913.

Scale of 8 Chains to an Inch.

A. H. G. DAWSON,
for Surveyor-General.

Matara S. O. No. 1,628.

Order under Section 4, Sub-section (1), of "The Waste Lands Ordinances of 1897, 1899, 1900, and 1903,"
admitting Land to be Private Property.

In the matter of the lands commonly called or known as Mahakanatthehena, situate in the village of Kohuliyadda, in the Kandaboda pattu of the Matara District, in the Southern Province, and of "The Waste Lands Ordinances of 1897, 1899, 1900, and 1903."

WHEREAS in pursuance of section 1 of the said Ordinances it was duly notified on February 28, 1908, that if no claim to the land commonly called or known as Mahakanatthehena, situate in the village of Kohuliyadda, in the Kandaboda pattu of the Matara District, in the Southern Province, containing in extent 2 acres and 26 perches, and shown as lots 77h and 77j in preliminary plan 494 and in the annexed diagram, was made to John Murray Davies, Special Officer appointed under section 28 of the said Ordinances, within the period of three months from the date specified in such notice, such land would be declared the property of the Crown, and dealt with on account of the Crown (*vide* Notice No. 2,960) :

And whereas Don Andris Abeygunawardana Senarat Yapa made claim thereto, and I, John Murray Davies, Special Officer appointed under section 28 of the said Ordinances, made due inquiry into such claim ; and whereas I entered into an agreement dated April 4, 1911, with the said claimant, by which it was agreed that Don Nikulas Dias Amarasekara Dodampe Appuhamy should be declared to be the owner of lots 77h and 77j ; I, with the consent of His Excellency the Governor, do hereby declare the said Don Nikulas Dias Amarasekara Dodampe Appuhamy to be the owner of lots 77h and 77j, as more fully described herein below, under section 4, sub-section (1), of the said Ordinances.

Description of the Lands referred to.

The following lots situated in the village of Kohuliyadda, in the Kandaboda pattu of the Matara District, in the Southern Province, as described in the annexed diagram :—

Preliminary plan 494.

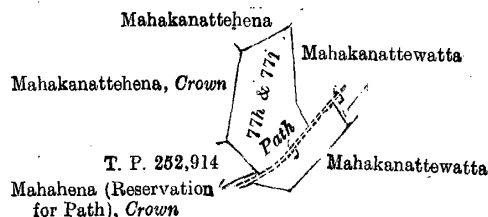
Situation : Kohuliyadda village in Kandaboda pattu of Matara District.

| Lot. | Name of Land. | Extent, A. R. P. |
|------|------------------|------------------|
| 77h | Mahakanatthehena | 2 0 9 |
| 77j | Do. | 0 0 17 |
| | | 2 0 26 |

and bounded as follows : on the north by Mahakanatthehena sold to Don Nikulas Dias Amarasekara Dodampe Appuhamy under the Waste Lands Ordinances ; on the east by Mahakanattewatta claimed by Don Andris Abeygunawardana Senarat Yapa, a path, Mahakanattewatta claimed by Don Andris Abeygunawardana Senarat Yapa ; on the south by Mahakanattewatta claimed by Don Andris Abeygunawardana Senarat Yapa ; on the west a path, Mahahena (reservation for path) declared to be the property of the Crown under the Waste Lands Ordinances, T. P. 252,914, Mahakanatthehena to be declared the property of the Crown under the Waste Lands Ordinances.

J. M. DAVIES,
Special Officer.

May 12, 1913.



Surveyor-General's Office,
Colombo, February 26, 1913.

Scale of 8 Chains to an Inch.

A. H. G. DAWSON,
for Surveyor-General.

Matara S. O. No. 1,629.**Order under Section 4, Sub-section (1), of "The Waste Lands Ordinances of 1897, 1899, 1900, and 1903."**

In the matter of the land commonly called or known as Mahakanattehena, situate in the village of Kohuliyadda, in the Kandaboda pattu of the Matara District, in the Southern Province, and of "The Waste Lands Ordinances of 1897, 1899, 1900, and 1903."

WHEREAS in pursuance of section 1 of the said Ordinances it was duly declared and notified on February 28, 1908, that if no claim to the land commonly called or known as Mahakanattehena, situate in the village of Kohuliyadda, in the Kandaboda pattu of the Matara District, in the Southern Province, containing in extent 6 acres and 15 perches, and shown as lot 77 $\frac{1}{2}$ in preliminary plan 494 and in the annexed diagram, was made to John Murray Davies, Special Officer appointed under section 28 of the said Ordinances, within the period of three months from the date specified in the said notice, such land would be declared the property of the Crown, and dealt with on account of the Crown (*vide* Notice No. 2,960):

And whereas Don Andris Abeygunawardana Senarat Yapa made claim thereto, and I, John Murray Davies, Special Officer appointed under section 28 of the said Ordinances, made due inquiry into such claim, and whereas the said claimant and I, with the consent of His Excellency the Governor, came to an agreement in writing dated April 4, 1911, concerning the said land, under section 4, sub-section (1), of the said Ordinances, whereby it was agreed that Don Nikulas Dias Amarasekara Dodampe Appuhamy should be declared the purchaser of the said land, upon payment on or before June 4, 1911, to the Assistant Government Agent of Matara or to the Settlement Officer of a sum of Rupees Ninety (Rs. 90) only, as the purchase amount of the said land, and whereas the said amount has been duly paid by the said claimant, the said Don Nikulas Dias Amarasekara Dodampe Appuhamy is hereby, in pursuance of the agreement afore-mentioned, declared to be the purchaser of the said land, as more fully described herein below.

Description of the Land referred to.

The following lot situated in the village of Kohuliyadda, in the Kandaboda pattu of the Matara District, in the Southern Province, as described in the annexed diagram:—

Preliminary plan 494.

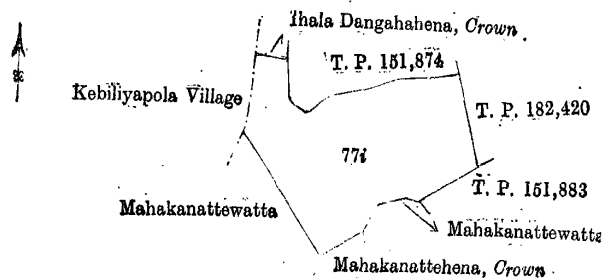
Situation: Kohuliyadda village in Kandaboda pattu of Matara District.

| Lot. | Name of Land. | Extent, A. R. P. |
|------------------|-----------------|------------------|
| 77 $\frac{1}{2}$ | Mahakanattehena | 6 0 15 |

and bounded as follows: on the north by Ihaladangahahena to be declared the property of the Crown under the Waste Lands Ordinances, T. P. 151,874; on the east by T. P. 182,420, T. P. 151,883; on the south by Mahakanattewatta claimed by Don Andris Abeygunawardana Senarat Yapa, Mahakanattehena to be declared the property of Don Nikulas Dias Amarasekara Dodampe Appuhamy under the Waste Lands Ordinances; on the west by Mahakanattehena to be declared the property of the Crown under the Waste Lands Ordinances, the village limit of Kebiliyapola.

J. M. DAVIES,
Special Officer.

May 12, 1913.



Surveyor-General's Office,
Colombo, February 26, 1913.

Scale of 8 Chains to an Inch.

A. H. G. DAWSON,
for Surveyor-General.

Matara S. O. No. 1,630.**Order under Section 2 of "The Waste Lands Ordinances of 1897, 1899, 1900, and 1903," declaring Lands to be Crown Property.**

In the matter of the lands commonly called or known as Kandanamulagoda (road reservation), Kandanehpotadeniya, situate in the village of Asmagoda, in the Weligam korale of the Matara District, in the Southern Province, and of "The Waste Lands Ordinances of 1897, 1899, 1900, and 1903."

THE notice required by section 1 of "The Waste Lands Ordinances of 1897, 1899, 1900, and 1903," having been duly published in manner prescribed by that section in respect of the above-named lands (*vide* Notice No. 4,380), and no claim having been made to the said lands or to any interest therein within the period of three months from the date specified in the said notice, I, Frederick Lewis, Special Officer appointed under section 28 of the said Ordinances, under and by virtue of the powers vested in me in that behalf by section 2 of the said Ordinances, do hereby on May 28, 1913, order and declare that the said lands, as more fully described herein below, situate in the village of Asmagoda, in the Weligam korale of the Matara District, in the Southern Province, and shown as lots 16 and 18 in preliminary plan 538, and in the annexed diagrams, and containing in extent 1 rood and 38 perches, are the property of the Crown.

Description of the Lands referred to.

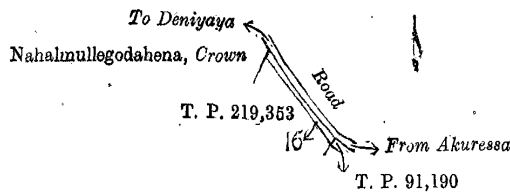
The following lots situated in the village of Asmagoda, in the Weligam korale of the Matara District, in the Southern Province, as described in the annexed diagrams:—

I.—Preliminary plan 538.

Situation: Asmagoda village in Weligam korale of Matara District.

| Lot. | Name of Land. | Extent, A. R. P. |
|------|------------------------------------|------------------|
| 16 | Kandanamulagoda (road reservation) | 0 0 26 |

and bounded as follows: on the north by the road from Akuressa to Deniyaya; on the east by the road from Akuressa to Deniyaya; on the south by T. P. 91,190; on the west by T. P. 219,353, Nahalmullegodahena to be declared the property of the Crown under the Waste Lands Ordinances.



Scale of 8 Chains to an Inch.

Surveyor-General's Office,
Colombo, April 15, 1913.A. H. G. DAWSON,
for Surveyor-General.


II.—Preliminary plan 538.

Situation: Asmagoda village in Weligam korale of Matara District.

| Lot. | Name of Land. | Extent, A. R. P. |
|------|---------------------|------------------|
| 18 | Kandanehēpotadeniya | 0 1 12 |

and bounded as follows: on the north by T. P. 219,353; on the east by T. T. 240,578; on the south by Kandanehēpotadeniya (private), Kandanehēpotakumbura claimed by Maramba vihara; on the west by Nahalmullegodahena to be declared the property of the Crown under the Waste Lands Ordinances.

May 28, 1913.

FREDERICK LEWIS,
Special Officer.

Scale of 8 Chains to an Inch.

Surveyor-General's Office,
Colombo, April 15, 1913.A. H. G. DAWSON,
for Surveyor-General.

Matara S. O. No. 1,631.

Order under Section 2 of "The Waste Lands Ordinances of 1897, 1899, 1900, and 1903,"
declaring Lands to be Crown Property.

In the matter of the lands commonly called or known as Uralamullehena, &c., situate in the village of Asmagoda, in the Weligam korale of the Matara District, in the Southern Province, and of "The Waste Lands Ordinances of 1897, 1899, 1900, and 1903."

THE notice required by section 1 of "The Waste Lands Ordinances of 1897, 1899, 1900, and 1903," having been duly published in manner prescribed by that section in respect of the above-named lands (*vide* Notice No. 4,492), and no claim having been made to the said lands or to any interest therein within the period of three months from the date specified in the said notice, I, Frederick Lewis, Special Officer appointed under section 28 of the said Ordinances, under and by virtue of the powers vested in me in that behalf by section 2 of the said Ordinances, do hereby on May 14, 1913, order and declare that the said lands, as more fully described herein below, situate in the village of Asmagoda, in the Weligam korale of the Matara District, in the Southern Province, and shown as lots 67a, 67b, 77 in preliminary plan 538, and in the annexed diagram, and containing in extent 20 acres 1 rood and 19 perches, are the property of the Crown.

Description of the Lands referred to.

The following lots situated in the village of Asmagoda, in the Weligam korale of the Matara District, in the Southern Province, as described in the annexed diagram:—

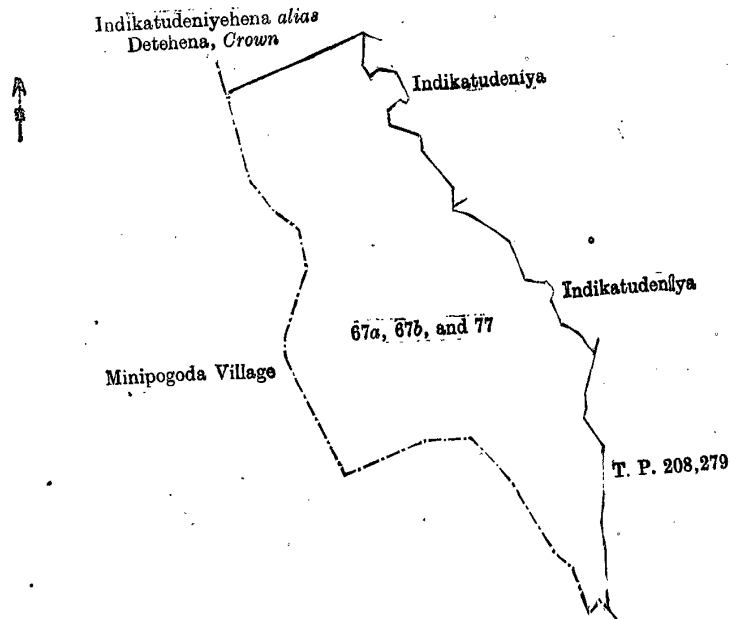
Preliminary plan 538.
Situation: Asmagoda village in Weligam korale of Matara District.

| Lot. | Name of Land. | Extent, A. R. P. |
|------|--|------------------|
| 67a | Uralamullehena | 10 1 30 |
| 67b | Do. | 9 0 20 |
| 77 | Indikatudeniyekanda <i>alias</i> Kohangodaheneokanda | 0 3 9 |
| | | 20 1 19 |

and bounded as follows: on the north by Indikatudeniyehena *alias* Deteheha to be declared the property of the Crown under the Waste Lands Ordinances; on the east by Indikatudeniya claimed by James Wickramaratna, Mudaliyar, T. P. 208,279; on the south and west by the village limit of Minipogoda.

May 14, 1913.

FREDERICK LEWIS,
Special Officer.



Surveyor-General's Office,
Colombo, April 15, 1913.

Scale of 8 Chains to an Inch.

A. H. G. DAWSON,
for Surveyor-General.

Hambantota S. O. No. 948.

Order under Section 4, Sub-section (1), of "The Waste Lands Ordinances of 1897, 1899, 1900, and 1903," admitting Lands to be Private Property.

In the matter of the lands commonly called or known as Kitulkoratuwa, Heendeniyahena, Gohorayawattehena, situate in the village of Handugala, in the West Giruwa pattu of the Hambantota District, in the Southern Province, and of "The Waste Lands Ordinances of 1897, 1899, 1900, and 1903."

WHEREAS in pursuance of section 1 of the said Ordinances it was duly notified on May 14, 1909, that if no claim to the lands commonly called or known as Kitulkoratuwa, Heendeniyahena, Gohorayawattehena, situate in the village of Handugala, in the West Giruwa pattu of the Hambantota District, in the Southern Province, containing in extent 12 acres 1 rood and 4 perches and shown as lots 3a5, 3a4, and 3b2 in preliminary plan 71 and in the annexed diagrams, was made to Howard Orme Fox, Special Officer appointed under section 28 of the said Ordinances, within the period of three months from the date specified in such notice, such lands would be declared the property of Crown, and dealt with on account of the Crown (*vide* Notice No. 3,431):

And whereas Kulasinliyanage Don Hendrick made claim thereto, and I, Howard Orme Fox, Special Officer appointed under section 28 of the said Ordinances, made due inquiry into such claim, I, with the consent of His Excellency the Governor, do hereby admit the claim of the said claimant to the said lands, as more fully described herein below, under section 4, sub-section (1), of the said Ordinances.

Description of the Lands referred to.

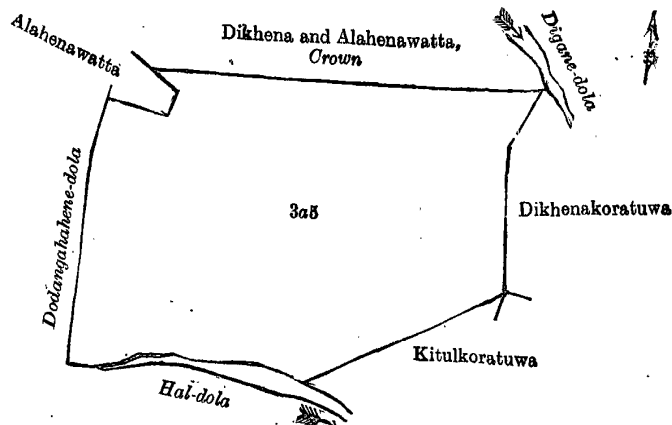
The following lots situated in the village of Handugala, in the West Giruwa pattu of the Hambantota District, in the Southern Province, as described in the annexed diagrams. :—

I.—Preliminary plan 71.

Situation : Handugala village in West Giruwa pattu of Hambantota District.

| Lot. | Name of Land. | Extent, A. R. P. |
|------|---------------|------------------|
| 3a5 | Kitulkoratuwa | 6 0 5 |

and bounded as follows : on the north by Dikhena and Alahenawatta to be declared the property of the Crown under the Waste Lands Ordinances ; on the east by the Digane-dola, Dikhenakoratuwa claimed by Kulasinliyanage Don Hendrick and others ; on the south by Kitulkoratuwa claimed by Kulasinliyanage Don Hendrick and others, the Hal-dola ; on the west by the Dodangahahene-dola, Alahenawatta claimed by Kulasinliyanage Don Hendrick and others.



Surveyor-General's Office,
Colombo, May 9, 1913.

Scale of 4 Chains to an Inch.

A. J. WICKWAR,
for Surveyor-General.

II.—Preliminary plan 71.

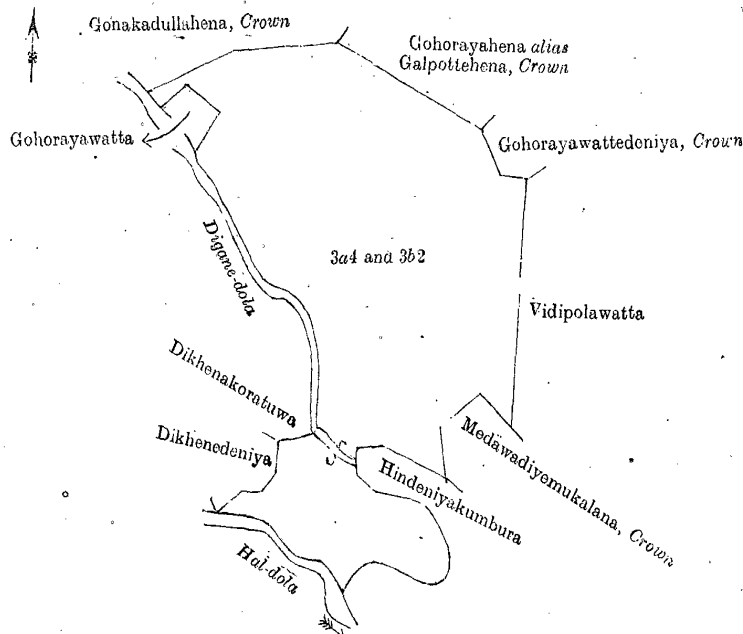
Situation : Handugala village in West Giruwa pattu of Hambantota District.

| Lot. | Name of Land. | Extent, A. R. P. |
|--------|---------------------------|------------------|
| 3a4 .. | Heendeniyahena | 0 3 31 |
| 3b2 .. | Gohorayawattehena | 5 1 8 |
| | | 6 0 39 |

and bounded as follows : on the north by Gonakadullahena belonging to the Crown, Gohorayahena *alias* Galpotttehena to be declared the property of the Crown under the Waste Lands Ordinances, Gohorayawattedeniya belonging to the Crown ; on the east by Vidipolawatta claimed by Kulasinliyanage Don Davith and others, Medawadiyamukalana declared the property of the Crown under the Waste Lands Ordinances ; on the south by Hindeniyakumbura claimed by Kulasinliyanage Don Davith and others, the Hal-dola ; on the west by Dikhenedeniya claimed by Kulasinliyanage Don Hendrick and others, Dikhenekoratuwa claimed by Kulasinliyanage Don Hendrick and others, the Digane-dola, Gohorayawatta claimed by Kulasinliyanage Don Hendrick and others, the Digane-dola.

H. O. Fox,
Special Officer.

May 23, 1913.

Surveyor-General's Office,
Colombo, May 9, 1913.

Scale of 4 Chains to an Inch.

A. J. WICKWAR,
for Surveyor-General.

Hambantota S. O. No. 949.

Order under Section 4, Sub-section (1), of "The Waste Lands Ordinances of 1897, 1899, 1900, and 1903,"
declaring Lands to be Crown Property.

In the matter of the lands commonly called or known as Dikhena, Alahenawatta, Gohorayahena *alias* Galpotttehena, situate in the village of Handugala, in the West Giruwa pattu of the Hambantota District, in the Southern Province, and of "The Waste Lands Ordinances of 1897, 1899, 1900, and 1903."

WHEREAS in pursuance of section 1 of the said Ordinances it was duly notified on May 14, 1909, that if no claim to the lands commonly called or known as Dikhena, Alahenawatta, Gohorayahena *alias* Galpotttehena, situate in the village of Handugala, in the West Giruwa pattu of the Hambantota District, in the Southern Province, containing in extent 14 acres 1 rood and 17 perches and shown as lots 3a and 3b in preliminary plan 71 and in the annexed diagrams, was made to Howard Orme Fox, Special Officer appointed under section 28 of the said Ordinances, within the period of three months from the date specified in such notice, such lands would be declared the property of the Crown, and dealt with on account of the Crown (*vide* Notice No. 3,431) :

And whereas Kulasinliyanage Don Hendrick made claim thereto, and whereas by an agreement dated November 17, 1909, the said claimant in consideration of being declared the owner of (1) 6 acres more or less of lot 3a now shown lot 3a5, (2) 5 acres more or less of lot 3b now shown as lot 3b2, (3) lot 3a4 in extent 3 roods and 31 perches in block survey preliminary plan 71, Handugala withdrew his claim to the above lots, I, Howard Orme Fox, Special Officer appointed under section 28 of the said Ordinances, under and by virtue of the powers vested in me in that behalf by section 4 of the said Ordinances, do hereby on May 23, 1913, order and declare under section 4, sub-section (1), of the said Ordinances, that the said lands, as more fully described herein below, are the property of the Crown.

Description of the Lands referred to.

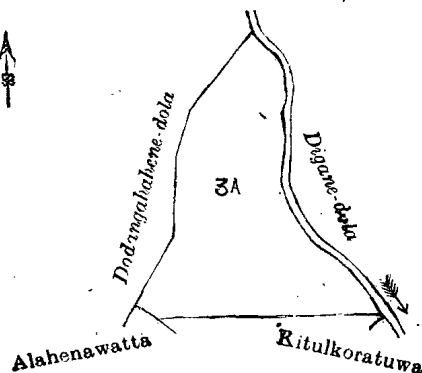
The following lots situated in the village of Handugala, in the West Giruwa pattu of the Hambantota District, in the Southern Province, as described in the annexed diagrams :—

I.—Preliminary plan 71.

Situation : Handugala village in West Giruwa pattu of Hambantota District.

| Lot. | Name of Land. | Extent, A. R. P. |
|-------|----------------------------------|------------------|
| 3a .. | Dikhena and Alahenawatta | 5 2 31 |

and bounded as follows : on the north by Dodangahahena-dola, Digane-dola ; on the east by Digane-dola ; on the south by Kitulkoratuwa to be declared the property of Kulasinghyange Don Hendrick under the Waste Lands Ordinances, Alahenawatta claimed by Kulasinliyanage Don Hendrick and others ; on the west by Dodangahahena-dola.



Surveyor-General's Office,
Colombo, May 9, 1913.

Scale of 8 Chains to an Inch.

A. J. WICKWAR,
for Surveyor-General.

II.—Preliminary plan 71.

Situation : Handugala village in West Giruwa pattu of Hambantota District.

| Lot. | Name of Land. | Extent, A. R. P. |
|------|---|------------------|
| 3b | Gohorayahena <i>alias</i> Galpotttehena | 8 2 26 |

and bounded as follows : on the north by Diganehena belonging to the Crown, Waragahahena belonging to the Crown, Nagaha-dola; on the east by Puhugahawatta claimed by Kulasinliyanage Don Davith and others, Gallenagodawatta claimed by ditto; Godavelukewahena belonging to the Crown, Videpolawatta claimed by Kulasinliyanage Don Davith and others; on the south by Gohorayawattedeniya belonging to the Crown, Gohorayawattehena to be declared the property of Kulasinliyanage Don Hendrick under the Waste Lands Ordinances; on the west by Gonakadullahena belonging to the Crown.

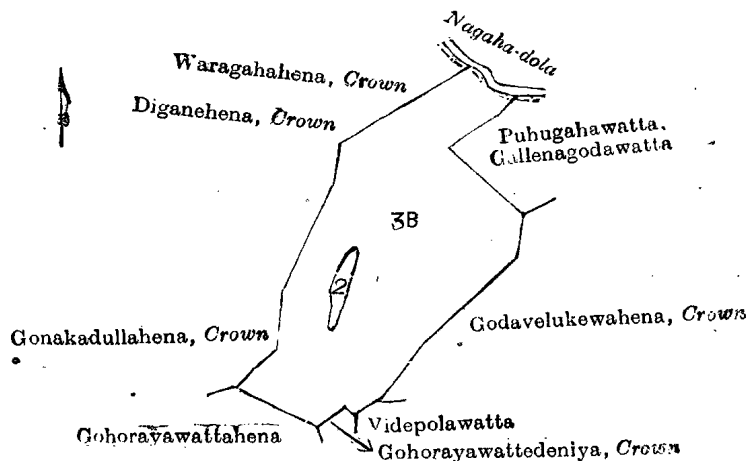
NOTE.—The following lot lying within the above boundaries is excluded from this order and its extent of 31 perches is not included in the acreage of 8 acres 2 roods and 26 perches given above:—

Preliminary plan 71.

| Lot. | Name of Land. | Extent, A. R. P. |
|------|------------------------------------|------------------|
| 2 | Galpotttehenedeniya, T. P. 250,825 | 0 0 31 |

May 23, 1913.

H. O. Fox,
Special Officer.



Surveyor-General's Office,
Colombo, May 9, 1913.

Scale of 8 Chains to an Inch.

A. J. WICKWAR,
for Surveyor-General.

Kurunegala S. O. No. 612.

Order under Section 4, Sub-section (1), of "The Waste Lands Ordinances of 1897, 1899, 1900, and 1903," declaring Lands to be Crown Property.

In the matter of the lands commonly called or known as Etgalamukalana, &c., situate in the village of Ginigama, in the Tittaweligandahe korale of the Hiriyala hatpattu of the Kurunegala District, in the North-Western Province, and of "The Waste Lands Ordinances of 1897, 1899, 1900, and 1903."

WHEREAS in pursuance of section 1 of the said Ordinances it was duly notified on October 18, 1912, that if no claim to the lands commonly called or known as Etgalamukalana, &c., situate in the village of Ginigama, in the Tittaweligandahe korale of the Hiriyala hatpattu in the Kurunegala District, in the North-Western Province, containing in extent 116 acres 3 roods and 8 perches, and shown as lots 9,863, 9,863½, R 899, S 899, T 899, U 899 in preliminary plan 1,943 and in the annexed diagram, was made to John Murray Davies, Special Officer appointed under section 28 of the said Ordinances, within the period of three months from the date specified in such notice, such lands would be declared the property of the Crown, and dealt with on account of the Crown (*vide* Notice No. 4,572):

And whereas Ponnehennedige Lewis Dias made claim thereto, and whereas the said claimant has withdrawn his claim to the said lands, I, John Murray Davies, Special Officer appointed under section 28 of the said Ordinances, under and by virtue of the powers vested in me in that behalf by section 4 of the said Ordinances, do hereby on May 16, 1913, order and declare under section 4, sub-section (1), of the said Ordinances, that the said lands, as more fully described herein below, are the property of the Crown.

Description of the Lands referred to.

The following lots situated in the village of Ginigama, in the Tittaweligandahe korale of the Hiriya hatpattu of the Kurunegala District, in the North-Western Province, as described in the annexed diagram:—

Preliminary plan 1,943.

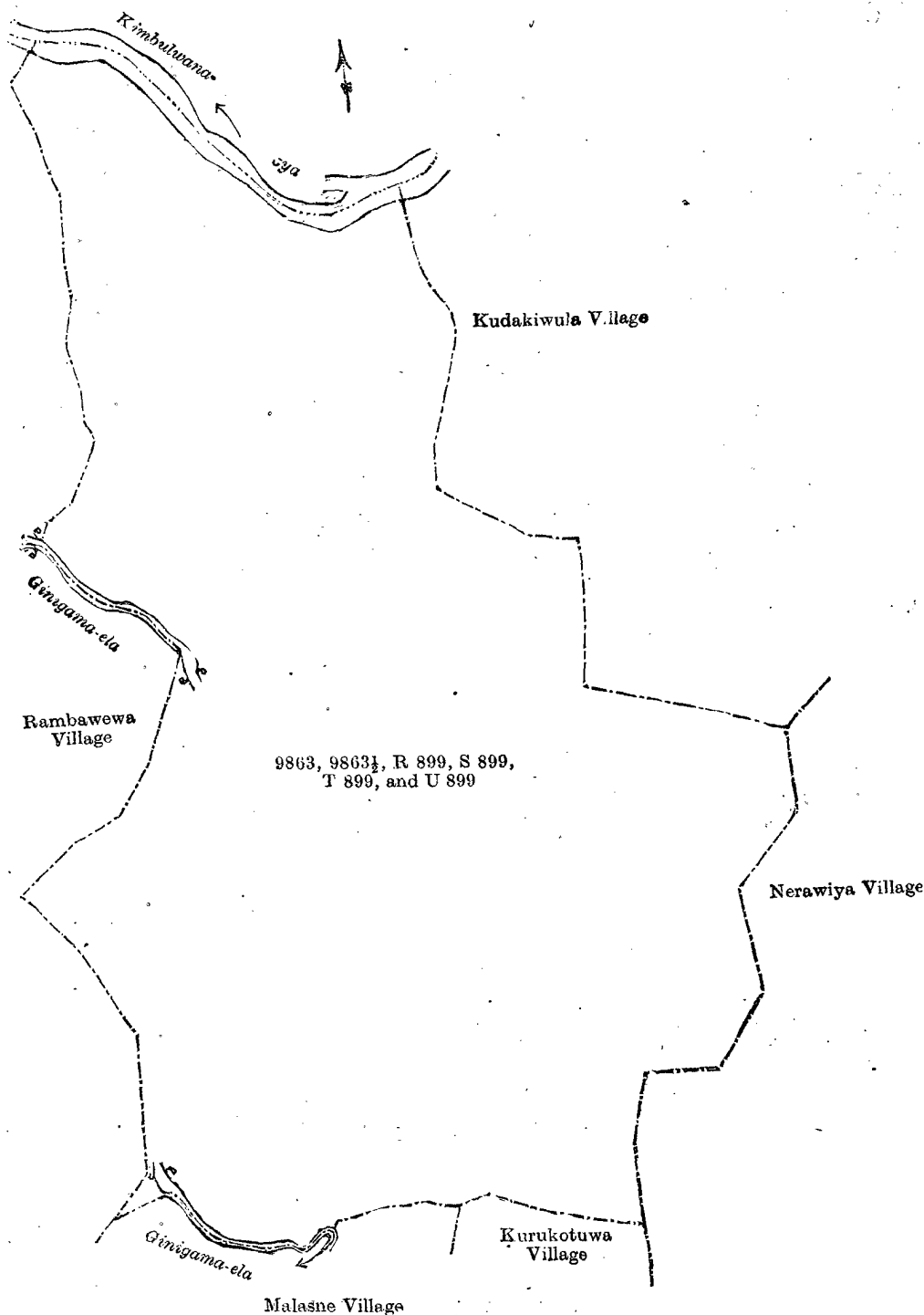
Situation: Ginigama village in Tittaweligandahe korale of Hiriya hatpattu of Kurunegala District.

| Lot. | Name of Land. | Extent, A. R. P. | Lot. | Name of Land. | Extent, A. R. P. |
|-------|----------------------------|------------------|-------|---------------|------------------|
| 9863 | Etgalamukalana | 50 3 1 | T 899 | Migahakumbura | 0 3 31 |
| 9863½ | Do. (reservation for road) | 0 1 29 | U 899 | Dangollewewa | 0 3 39 |
| R 899 | Ginigamahenyaya | 61 3 28 | | | |
| S 899 | Dangollewela | 1 3 0 | | | 116 3 8 |

and bounded as follows: on the north by the Kimbulwana-oya; on the east by the village limit of Kudakiwula, the village limit of Nerawiya; on the south by the village limit of Kurukotuwa (the Ginigama-ela), the village limit of Malasne; on the west by the village limit of Rambawewa, the Ginigama-ela, the village limit of Rambawewa.

May 16, 1913,

J. M. DAVIES,
Special Officer.



Surveyor-General's Office,
Colombo, September 10, 1912.

Scale of 8 Chains to an Inch.

A. J. WICKWAR,
for Surveyor-General.

Ratnapura S. O. No. 98.

Order under Section 4, Sub-section (1), of "The Waste Lands Ordinances of 1897, 1899, 1900, and 1903," declaring Lands to be Crown Property.

In the matter of the lands commonly called or known as Bandiyamulleatura, Tennapita-atura, Baddagehenemukulana, Karandeniya mukalana, situate in the village of Bungiriya, in the Atakalan korale of the Ratnapura District, in the Province of Sabaragamuwa, and of "The Waste Lands Ordinances of 1897, 1899, 1900, and 1903."

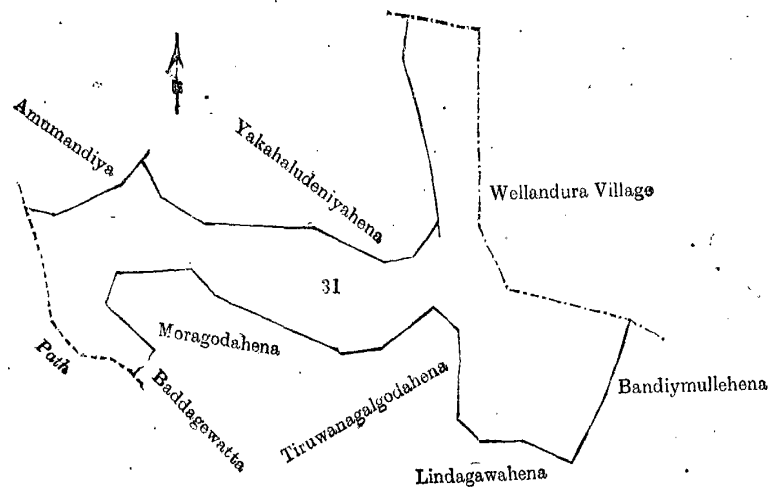
WHEREAS in pursuance of section 1 of the said Ordinances it was duly notified on May 10, 1912, that if no claim to the lands commonly called or known as Bandiyamulleatura, Tennapita-atura, Baddagehenemukulana, Karandeniya mukalana, situate in the village of Bungiriya, in the Atakalan korale of the Ratnapura District, in the Province of Sabaragamuwa, containing in extent 15 acres 3 roods and 22 perches and shown as lot 31 in preliminary plan 11 and in the annexed diagram, was made to Howard Orme Fox, Special Officer appointed under section 28 of the said Ordinances, within the period of three months from the date specified in such notice, such land would be declared the property of the Crown, and dealt with on account of the Crown (*vide* Notice No. 4,409):

And whereas (1) Patrick Duncan Gourlay Clark of Nivitigala, (2) Palansuri Mohottalaye Siriwardanahamy, (3) Ariyapperuma Weeradiwakara Mudiyanseye Punchi Appuhamy, (4) ditto Kirimenike, (5) Mahawalatenne Ellawala Kumarihamy, and (6) Ismail Lebbe Marikar Asana Lebbe Marikar, (7) Howpe Muhandiramalage Huratalhamy, and (8) Gunatileke Alahakoon Mudiyanseye Madduma Bandara made claim thereto, and whereas the said (7) Howpe Muhandiramalage Huratalhamy having been duly called upon by a notice in writing served upon him to produce before the Special Officer the evidence and documents upon which he might rely in proof of his claim, and not having appeared or produced such evidence and documents, and whereas the said (1) Patrick Duncan Gourlay Clark entered into an agreement on November 4, 1912, (2) Palansuri Mohottalaye Siriwardanahamy, (3) Ariyapperuma Weeradiwakara Mudiyanseye Punchi Appuhamy, (4) ditto Kirimenike entered into agreements of the same tenor on November 4, 1912, the said (5) Mahawalatenne Ellawala Kumarihamy entered into an agreement of the same tenor on November 8, 1912, and the said (6) Ismail Lebbe Marikar Asana Lebbe Marikar entered into an agreement of the same tenor on December 17, 1912, whereby in consideration of the Settlement Officer settling as private property otherwise than under the Waste Lands Ordinances in his settlement of Bungiriya village B. S. P. P. 11, Sabaragamuwa, (a) lots 14, 7, 18f, 19d, 18, 18a, 18b, 18c, 18d, 18h, 26, 19, 21, 22, 23, 23a, 23b, 23e, 23f, 24, 24f, 32, 32a, 32b, 32c, and 37 of the same B. S. P. P. appearing in Waste Lands Ordinances Notice 4,409, (b) lots 7c, 18e, and 18g of the same B. S. P. P. not appearing in the said notice, they withdrew their claims to the said lot 31 in the same B. S. P. P., the said (8) Gunatileke Alahakoon Mudiyanseye Madduma Bandara withdrew claim to the said lot 31 in the same B. S. P. P., I, Howard Orme Fox, Special Officer appointed under section 28 of the said Ordinances, under and by virtue of the powers vested in me in that behalf by section 4 of the said Ordinances, do hereby on June 12, 1913, order and declare under section 4, sub-section (1), of the said Ordinances, that the said lands, as more fully described herein below, are the property of the Crown.

Description of the Lands referred to.

The lands commonly called or known as Bandiyamulleatura, Tennapita-atura, Baddagehenemukulana, Karandeniya mukalana, situate in the village of Bungiriya, in the Atakalan korale of the Ratnapura District, in the Province of Sabaragamuwa, containing in extent 16 acres 3 roods and 22 perches shown as lot 31 in preliminary plan 11 and in the annexed diagram, and bounded as follows: on the north by Amumandiya (private), Yakahaludeniya (private), the village limit of Wellandura; on the east by the village limit of Wellandura, Bandiyamullehena (private); on the south by Lindagawahena (private), Tiruwanagalgodahena (private), Moragodahena (private), Baddagewatta (private); on the west by a path.

June 12, 1913.

H. O. Fox,
Special Officer.

Scale of 8 Chains to an Inch.

Surveyor-General's Office,
Colombo, May 13, 1913.A. J. WICKWAR,
for Surveyor-General.

Ratnapura S. O. No. 99.

Order under Section 4, Sub-section (1), of "The Waste Lands Ordinances of 1897, 1899, 1900, and 1903,"
declaring Land to be Crown Property.

In the matter of the land commonly called or known as Samarappuliyagulana and Daluggalamukalana, situate in the village of Bungiriya, in the Atakalan korale of the Ratnapura District, in the Province of Sabaragamuwa, and of "The Waste Lands Ordinances of 1897, 1899, 1900, and 1903."

WHEREAS in pursuance of section 1 of the said Ordinances it was duly notified on May 10, 1912, that if no claim to the land commonly called or known as Samarappuliyagulana and Daluggalamukalana, situate in the village of Bungiriya, in the Atakalan korale of the Ratnapura District, in the Province of Sabaragamuwa, containing in extent 91 acres 3 roods and 16 perches and shown as lot 1 in preliminary plan 11 and in the annexed diagram, was made to Howard Orme Fox, Special Officer appointed under section 28 of the said Ordinances within the period of three months from the date specified in such notice, such land would be declared the property of the Crown, and dealt with on account of the Crown (*vide* Notice No. 4,409):

And whereas Patrick Duncan Gourlay Clark of Nivitigala, (2) Palansuri Mohottallaye Siriwardanahamy, (3) Ariyapperuma Weeradiwakara Mudiyanseye Puchiappuhamy, (4) ditto Kirimenike, (5) Kandlekamalaye Wairodihamy, (6) Liyana Patiranage Rattranhamy, (7) Disanayaka Mudiyanseye Appuhamy, (8) Henaka Arachchillaye Appuhamy, (9) ditto Rattranhamy, (10) Liyana Patiranage Bandulahamy, (11) Henaka Arachchillaye Appuhamy, (12) Mahawalatenne Ellawala Kumarihamy, (13) Henaka Arachchillaye Wasanahamy, (14) ditto Mohottihamy, (15) Ismail Lebbe Marikar Asana Lebbe Marikar, (16) Howpe Muhandiramalage Huratalhamy, and (17) Gunatileke Alahakoon Mudiyanseye Mudduma Bandara made claim thereto, and whereas the said (16) Howpe Muhandiramalage Huratalhamy having been duly called upon by a notice in writing served upon him to produce before the Special Officer the evidence and documents upon which he might rely in proof of his claim, and not having appeared or produced such evidence and documents, and whereas the said (1) Patrick Duncan Gourlay Clark entered into an agreement on November 4, 1912, (2) Palansuri Mohottallaye Siriwardanahamy, (3) Ariyapperuma Weeradiwakara Mudiyanseye Puchi Appuhamy, (4) ditto Kirimenike entered into an agreement of the same tenor on the same date, (5) Kandlekamalaye Wairodihamy, (6) Liyana Patiranage Rattranhamy, (7) Disanayaka Mudiyanseye Appuhamy, (8) Henaka Arachchillaye Appuhamy, (9) ditto Rattranhamy, (10) Liyana Patiranage Bandulahamy, (11) Henaka Arachchillaye Appuhamy entered into an agreement of the same tenor on the same date, (12) Mahawalatenne Ellawala Kumarihamy entered into an agreement of the same tenor on November 8, 1912, (13) Henaka Arachchillaye Wasanahamy, (14) ditto Mohottihamy entered into an agreement of the same tenor on November 30, 1912, and (15) Ismail Lebbe Marikar Asana Lebbe Marikar entered into an agreement of the same tenor on December 17, 1912, whereby in consideration of the Settlement Officer settling as private property otherwise than under the Waste Lands Ordinances in his settlement of Bungiriya village block survey preliminary plan 11, Sabaragamuwa, (a) lots 14, 7, 18f, 19d, 18, 18a, 18b, 18c, 18d, 18h, 26, 19, 21, 22, 23, 23a, 23b, 23e, 23f, 24, 24½, 32, 32a, 32b, 32c, and 37 of the same block survey preliminary plan appearing in Waste Lands Ordinances Notice 4,409, (b) lots 7c, 18e, and 18g of the same block survey preliminary plan not appearing in the said notice, they withdrew their claims to the said lot 1 in the same block survey preliminary plan, and the said (17) Gunatileke Alahakoon Mudiyanseye Mudduma Bandara withdrew claim to the said lot 1 in the same block survey preliminary plan, I, Howard Orme Fox, Special Officer appointed under section 28 of the said Ordinances, under and by virtue of the powers vested in me in that behalf by section 4 of the said Ordinances, do hereby on June 12, 1913, order and declare under section 4, sub-section (1), of the said Ordinances, that the said lands, as more fully described herein below, is the property of the Crown.

Description of the Land referred to.

The land commonly called or known as Samarappuliyagulana and Daluggalamukalana, situated in the village of Bungiriya, in the Atakalan korale of the Ratnapura District, in the Province of Sabaragamuwa, containing in extent 91 acres 3 roods and 16 perches, shown as lot 1 in preliminary plan 11 and in the annexed diagram, bounded as follows: on the north by the village limit of Yayinna, Niyangamalahena (private); on the east by Ridiwitagedarawatta claimed by Liyana Patiranage Rattranhamy, Kanattegederawatta claimed by Weerasuri Muhandiramalage Siribohamy and others, Udahawatta claimed by Henaka Arachchillaye Mohottihamy, Alayawatta claimed by ditto, Nawalagedarawatta claimed by B. M. Puchimahatmaya, Andiyawatta claimed by ditto, Kaluawattehenayaya (private), a water-course, Kattandiatelagawatta (private), Narangastennehena (private), Deligahena (private), Welkanayamanamalagawatta claimed by M. Kiranchia and others, Badapissagewattepitagulana claimed by K. Francina and others, Epitagulanawatta claimed by ditto, Tippolawatta (private); on the south by the village limit of Nambuluwa; on the west by the village limit of Howpe, the village limit of Yayinna.

June 12, 1913.

H. O. Fox,
Special Officer.

[For Diagram see page 1106.]

Order under Section 2 of "The Waste Lands Ordinances of 1897, 1899, 1900, and 1903,"
declaring Land to be Crown Property.

In the matter of the land commonly called and known as Karatulelapala (reservation for dola), situate in the village of Kosgama, in the Udugaha pattu of Hewagama korale of the Colombo District, in the Western Province, and of "The Waste Lands Ordinances of 1897, 1899, 1900, and 1903."

THE notice required by section 1 of "The Waste Lands Ordinances of 1897, 1899, 1900, and 1903," having been duly published in manner prescribed by that section in respect of the above-named land (*vide* Notice No. 4,768), and no claim having been made to the said land or to any interest therein within the period of three months from the date specified in the said notice, I, Charles Valentine Brayne, Assistant Government Agent, Colombo and Negombo Districts, under and by virtue of the powers vested in me in that behalf by section 2 of the said Ordinances, do hereby on June 13, 1913, order and declare that the said land, as more fully described herein below, situate in the village of Kosgama, in the Udugaha pattu of Hewagama korale of the Colombo District, in the Western Province, and shown as lot 3,340 in preliminary plan 14,907 and in the annexed diagram, and containing in extent 1 acre 2 roods and 37 perches, is the property of the Crown.

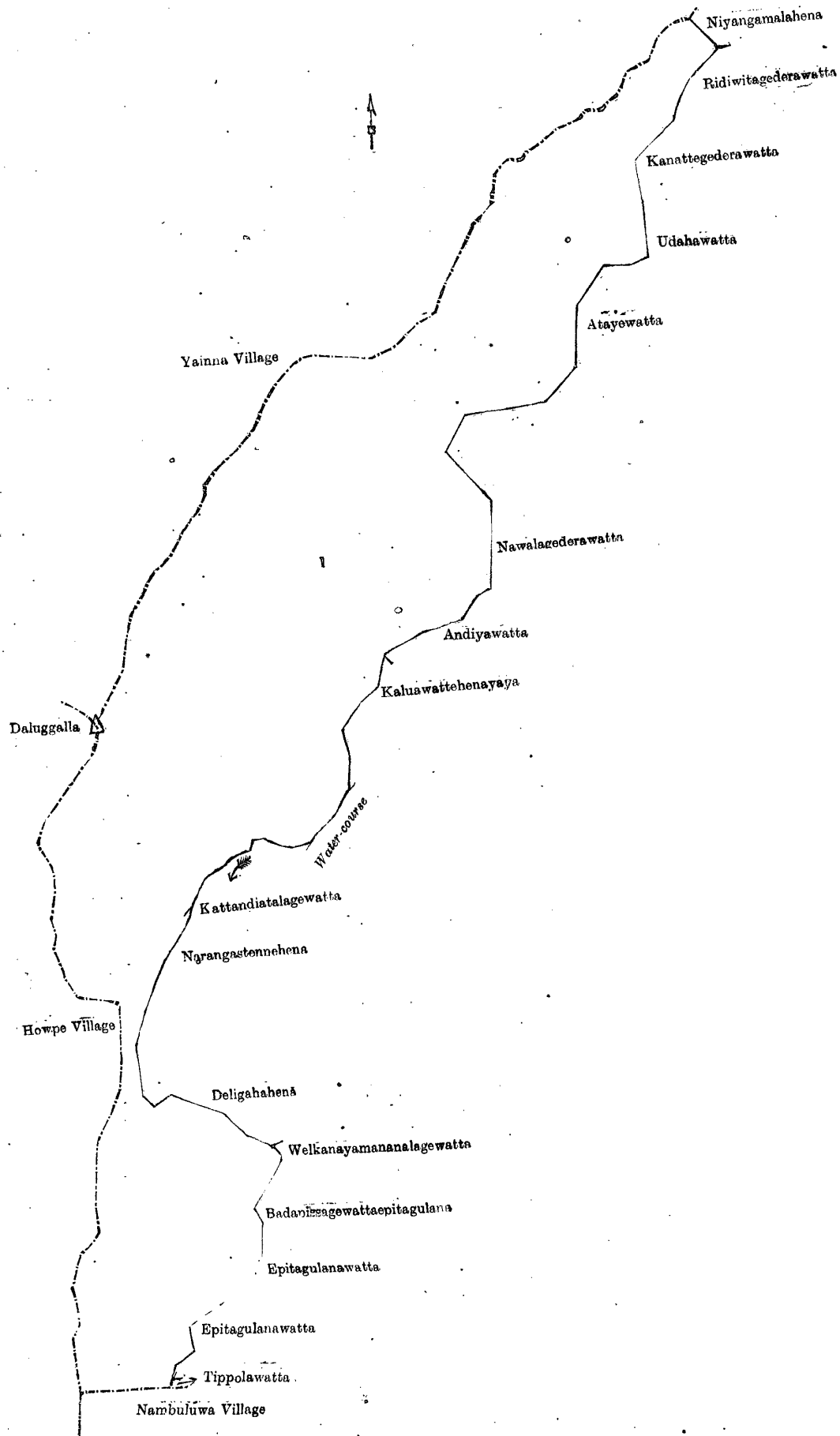
Description of the Land referred to.

Lot 3,340 in preliminary plan 14,907, called and known as Karatulelapala (reservation for dola), containing in extent 1 acre 2 roods and 37 perches, situated in the village Kosgama, in the Udugaha pattu of Hewagama korale of the Colombo District, in the Western Province, as shown in the annexed diagram, and bounded on the north by title plan 144,500 and Kaluachige-dola; on the east by title plan 276,956 and Karatulelapala claimed by Crown and Kadugoda Arachchige Don Martinus Perera; on the south by Karatulelapala claimed by Crown and Kadugoda Arachchige Don Martinus Perera; on the west by Karatulelapala Crown jungle and Karatulelapala claimed by Crown and Kadugoda Arachchige Don Martinus Perera.

June 13, 1913.

C. V. BRAYNE,
Assistant Government Agent.

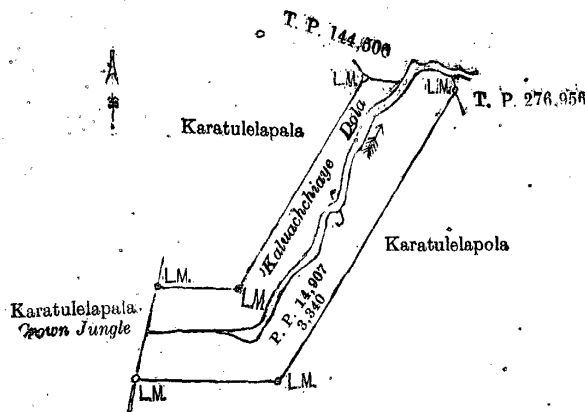
D 6



Surveyor-General's Office,
Colombo, May 13, 1913.

Scale of 8 Chains to an Inch.

A. J. WICKWAR,
for Surveyor-General.



Scale of 4 Chains to an Inch.

Surveyor-General's Office,
Colombo, January 6, 1913.

A. J. WICKWAR,
for Surveyor-General.

**Order under Section 2 of "The Waste Lands Ordinances of 1897, 1899, 1900, and 1903,"
declaring Lands to be Crown Property.**

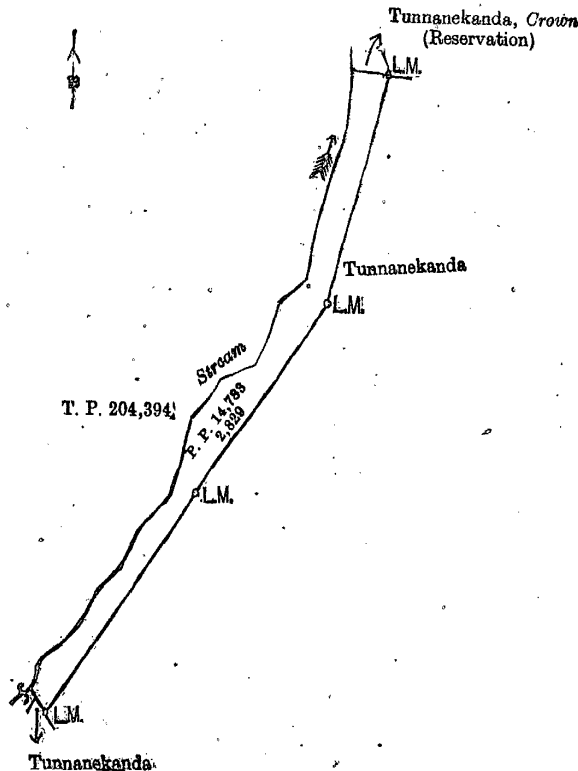
In the matter of the lands commonly known as Tunnankanda (reservation for stream), situate in the village of Tunnane, in the Meda pattu of Hewagam korale of the Colombo District, in the Western Province, and of "The Waste Lands Ordinances of 1897, 1899, 1900, and 1903."

THE notice required by section 1 of "The Waste Lands Ordinances of 1897, 1899, 1900, and 1903," having been duly published in manner prescribed by that section in respect of the above-named lands (*vide* Notice No. 4,769), and no claim having been made to the said lands or to any interest therein within the period of three months from the date specified in the said notice, I, Charles Valentine Brayne, Assistant Government Agent, Colombo and Negombo Districts, under and by virtue of the powers vested in me in that behalf by section 2 of the said Ordinances, do hereby on June 13, 1913, order and declare that the said lands, as more fully described herein below, situate in the village of Tunnane, in the Meda pattu of Hewagam korale of the Colombo District, in the Western Province, and shown as lots 2,829 and 2,831 in preliminary plan 14,783 and in the annexed diagrams, and containing in extent 2 acres and 39 perches, are the property of the Crown.

Description of the Lands referred to.

Part I.

Lot 2,829 in preliminary plan 14,783, called and known as Tunnankanda (reservation for stream), containing in extent 1 acre and 11 perches, situated in the village Tunnane, in the Meda pattu of Hewagam korale of the Colombo District, in the Western Province, as shown in the annexed diagram, and bounded on the north by Tunnankanda claimed by Crown (reservation); on the east by Tunnankanda claimed by Crown and the Hanwella Tea and Rubber Company, Limited; on the south by Tunnankanda claimed by Crown and the Hanwella Tea and Rubber Company, Limited; on the west by title plan 204,394.



Scale of 4 Chains to an Inch.

Surveyor-General's Office,
Colombo, January 6, 1913.

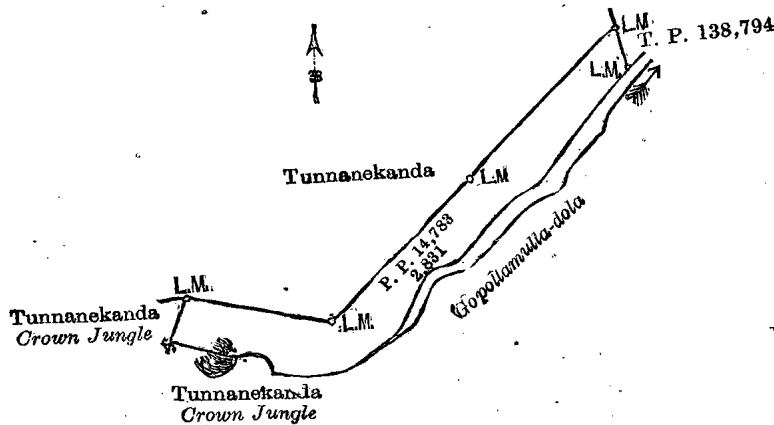
A. J. WICKWAR,
for Surveyor-General.

Part II.

Lot 2,831 in preliminary plan 14,783, called and known as Tunnankanda (reservation for stream), containing in extent 1 acre and 28 perches, situated in the village Tunnane, in the Meda pattu of Hewagam korale of the Colombo District, in the Western Province, as shown in the annexed diagram, and bounded on the north by Tunnankanda claimed by Crown and the Hanwella Tea and Rubber Company, Limited; on the east by title plan 138,794; on the south by Gopollamulla-dola and Tunnankanda, Crown jungle; on the west by Tunnankanda, Crown jungle.

June 13, 1913.

C. V. BRAYNE,
Assistant Government Agent.



Surveyor-General's Office,
Colombo, January 6, 1913.

Scale of 4 Chains to an Inch.

A. J. WICKWAR,
for Surveyor-General.

Order under Section 2 of "The Waste Lands Ordinances of 1897, 1899, 1900, and 1903,"
declaring Lands to be Crown Property.

In the matter of the lands commonly known as Porakanda, Porekandehena, Wilikulakanda, Wilikulakandekela (Crown reservations), Wilikulakandekela (footpath and reservation), and Rilagalla (Crown reservation), situate in the village of Botale, in the Udugaha pattu of Hapitigam korale of the Negombo District, in the Western Province, and of "The Waste Lands Ordinances of 1897, 1899, 1900, and 1903."

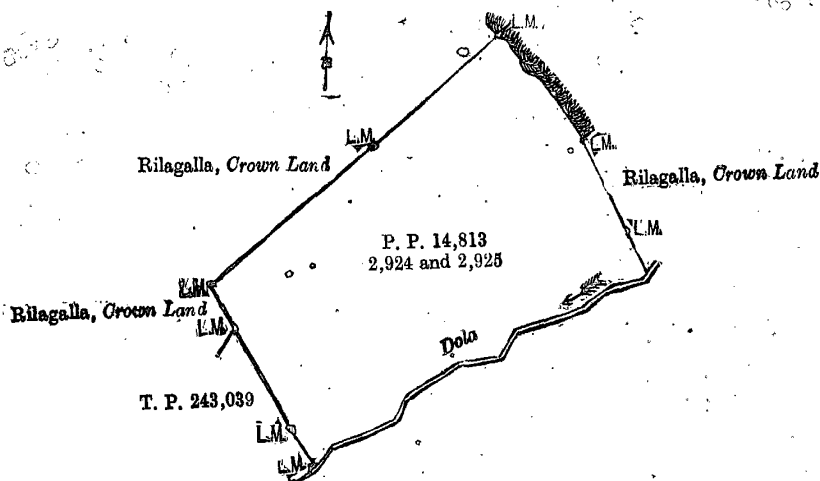
THE notice required by section 1 of "The Waste Lands Ordinances of 1897, 1899, 1900, and 1903," having been duly published in manner prescribed by that section in respect of the above-named lands (*vide* Notice No. 4,782), and no claim having been made to the said lands or to any interest therein within the period of three months from the date specified in the said notice, I, Charles Valentine Brayne, Assistant Government Agent, Colombo and Negombo Districts, under and by virtue of the powers vested in me in that behalf by section 2 of the said Ordinances, do hereby on June 13, 1913, order and declare that the said lands, as more fully described herein below, situate in the village of Botale, in the Udugaha pattu of Hapitigam korale of the Negombo District, in the Western Province, and shown as lots 2,908, 2,909, 2,912, 2,914, 2,920, 2,921, 2,922, 2,924, and 2,925 in preliminary plan 14,813 and in the annexed diagrams therefrom, and containing in extent 83 acres 3 roods and 23 perches, are the property of the Crown.

Description of the Lands referred to.
Part I.

Preliminary plan 14,813, in the village Botale, in the Udugaha pattu of Hapitigam korale of the Negombo District, in the Western Province, as shown in the annexed diagram:—

| Lot. | Name of Land. | Extent, A. R. P. |
|------|--|------------------|
| 2908 | .. Porakanda (Crown reservation) .. | .. 2 2 14 |
| 2909 | .. Porekandehena (Crown reservation) .. | .. 0 0 25 |
| 2912 | .. Wilikulakanda (do.) .. | .. 3 0 36 |
| 2914 | .. Do. (do.) .. | .. 3 2 6 |
| 2920 | .. Wilikulakandekela (Crown reservation) .. | .. 17 3 39 |
| 2921 | .. Do. (do.) .. | .. 50 2 18 |
| 2922 | .. Welikulakandekela (footpath and reservation) .. | .. 0 3 24 |
| | | 79 0 2 |

Boundaries: on the north by Wilikulakanda Crown jungle; on the east by title plan 265,778, land sold by Crown to Karupuarachige Panchirala, title plan 265,778, title plan 262,647, reservation for path, title plan 262,647, land sold by Crown to Vitanage Kapuruhamy, Wilikulakanda Crown land, title plan 262,572, title plan 243,011, Wilikulakanda Crown land and title plan 261,777; on the south by title plan 261,778 and title plan 262,031; on the west by Wilikulakanda Crown land, title plan 261,779, title plan 262,277, title plan 170,392, title plan 263,354, land sold by Crown to Rajasekewaduge Juan Naide and others, land sold by Crown to Karanekapatiranhelage Appuhamy, title plan 263,199, title plan 263,355, title plan 170,393, title plan 126,748, title plan 170,390, land sold by Crown to S. W. D. B. Perera, title plan 170,390, title plan 126,747, Wilikulakanda Crown land, land sold by Crown to Hisellahakuruge Salochia and Podiya, title plan 129,273, land sold by Crown to Hisellahakuruge Salochia and Podiya, title plan 265,269, land sold by Crown to Hisellahakuruge Salochia and Podiya, and land sold by Crown to D. S. P. Senanayaka.



Surveyor-General's Office,
Colombo, January 6, 1913.

Scale of 4 Chains to an Inch.

A. J. WICKWAR,
for Surveyor-General.

**Order under Section 2 of "The Waste Lands Ordinances of 1897, 1899, 1900, and 1903,"
declaring Lands to be Crown Property.**

In the matter of the lands commonly known as Nikabakandehena (Crown reservations), situate in the village of Malagala, in the Meda pattu of Hewagam korale of the Colombo District, in the Western Province, and of "The Waste Lands Ordinances of 1897, 1899, 1900, and 1903."

THE notice required by section 1 of "The Waste Lands Ordinances of 1897, 1899, 1900, and 1903," having been duly published in manner prescribed by that section in respect of the above-named lands (*vide* Notice No. 4,784), and no claim having been made to the said lands or to any interest therein within the period of three months from the date specified in the said notice, I, Charles Valentine Brayne, Assistant Government Agent, Colombo and Negombo Districts, under and by virtue of the powers vested in me in that behalf by section 2 of the said Ordinances, do hereby on June 13, 1913, order and declare that the said lands, as more fully described herein below, situate in the village of Malagala, in the Meda pattu of Hewagam korale of the Colombo District, in the Western Province, and shown as lots 2,844 and 2,845 in preliminary plan 14,791 and in the annexed diagram, and containing in extent 6 acres 3 roods and 27 perches, are the property of the Crown.

Description of the Lands referred to.

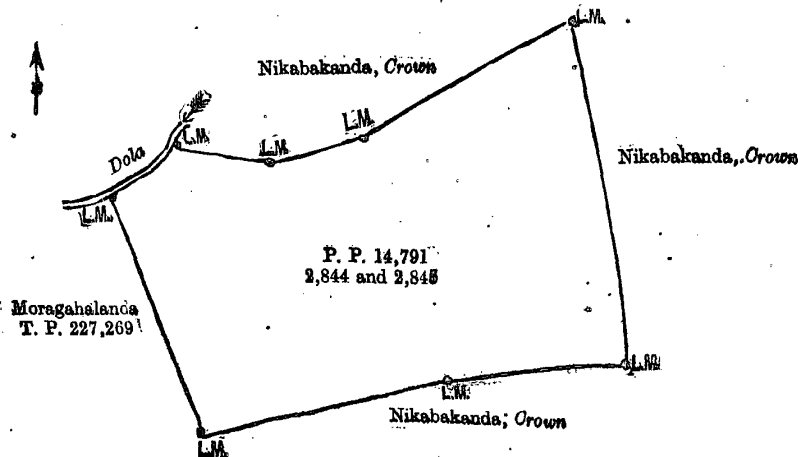
Situation: In preliminary plan 14,791, in the village Malagala, in the Meda pattu of Hewagam korale of the Colombo District, in the Western Province, as shown in the annexed diagram:—

| Lot. | Name of Land. | Extent, A. R. P. |
|------|-------------------------------------|------------------|
| 2844 | Nikabakandehena (Crown reservation) | 3 1 3 |
| 2845 | Do. (do.) | 3 2 24 |
| | | 6 3 27 |

Boundaries: on the north by dola and Nikabakanda Crown land; on the east by Nikabakanda Crown land; on the south by Nikabakanda Crown land; and on the west by Moragahalanda claimed by Mr. H. J. Pieris (title plan 227,269).

June 13, 1913.

C. V. BRAYNE,
Assistant Government Agent.



Surveyor-General's Office,
Colombo, October 23, 1912.

Scale of 4 Chains to an Inch.

A. J. WICKWAR,
for Surveyor-General.