

Ceylon Government Gazette

Published by Authority.

No. 6,573 — FRIDAY, JULY 25, 1913.

PART I.—General: Minutes, Proclamations, Appointments,
and General Government Notifications.

PART II.—Legal and Judicial.

PART III.—Provincial Administration.

PART IV.—Land Settlement.

PART V.—Mercantile, Marine, Municipal, Local, &c.

Separate paging is given to each Part in order that it may be filed separately.

Part IV.—Land Settlement.

| | PAGE | | PAGE |
|---------------------|------|--------------|------|
| Preliminary Notices | 1111 | Final Orders | 1124 |

PRELIMINARY NOTICES.

Galle Notice No. 4,947.

Notice under "The Waste Lands Ordinances of 1897, 1899, 1900, and 1903."

TAKE notice that unless within three months from July 25, 1913, the persons, if any, who claim any interest in the lands hereinafter mentioned or in any one or more of such lands make claim in person or in writing to the said lands or any of them or to some interest therein to H. C. Toller, Esq., Special Officer appointed under section 28 of "The Waste Lands Ordinances of 1897, 1899, 1900, and 1903," at his office at Fort, Colombo:

Such Special Officer, in pursuance of the powers vested in him by the said Ordinances, will declare by writing under his hand that the said lands, or such of them as to which no claim has been made, are the property of the Crown.

H. C. TOLLER,
Special Officer.

Description of the Lands referred to.

The following lots situated in the village of Hiniduma, in the Hinidum pattu of the Galle District, in the Southern Province, as described in the annexed diagrams:—

I.—Preliminary plan 484. Field sheet O/8/56-64.
Situation: Hiniduma village in Hinidum pattu of Galle District.

| Lot. | Name of Land. | Extent, A. R. P. |
|------|-------------------------|------------------|
| 94a1 | Kampottawegodelledeniya | 0 0 4 |

and bounded as follows: on the north by Kampottawegodelledeniya claimed by W. S. W. Karunaratna and others; on the east and south by Kampottawegodella, &c., declared to be the property of the Crown under the Waste Lands Ordinances; on the west by a cart road.



Kampottawegodelledeniya
Kampottawegodella, &c., Crown
Cart Road

Surveyor-General's Office,
Colombo, May 16, 1913.

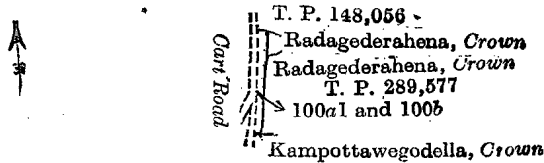
Scale of 8 Chains to an Inch.

A. J. WICKWAE,
for Surveyor-General.

II.—Preliminary plan 484. Field sheet O/8/56-64.
 Situation : Hiniduma village in Hinidum pattu of Galle District.

| Lot. | Name of Land. | Extent, A. R. P. |
|----------|-------------------|------------------|
| 100a1 .. | Radagederahena .. | 0 0 21 |
| 100b .. | Do. .. | 0 0 5 |
| | | 0 0 26 |

and bounded as follows : on the north by T. P. 148,056 ; on the east by Radagederahena belonging to the Crown (T. P. 289,577) ; on the south by Kampottawegodella declared to be the property of the Crown under the Waste Lands Ordinances ; on the west by a cart road.



Surveyor-General's Office,
 Colombo, May 16, 1913.

Scale of 8 Chains to an Inch.

A. J. WICKWAR,
 for Surveyor-General.

III.—Preliminary plan 484. Field sheet O/8/56-64.
 Situation : Hiniduma village in Hinidum pattu of Galle District.

| Lot. | Name of Land. | Extent, A. R. P. |
|----------------------|---|------------------|
| 126 $\frac{1}{2}$.. | Watawalagawakumbura .. | 0 0 8 |
| 127 .. | Mahagederawatteokanda, Pedigederaokanda, Watawalagawagodella .. | 5 2 32 |
| | | 5 3 0 |

and bounded as follows : on the north by Deganepellessakumbura claimed by Don Samuel de Silva Seneviratne and others ; on the east by Kanabasnawaowita claimed by Don Samuel de Silva Seneviratne and others, T. P. 86,276, Pedigederawatta claimed by Don Samuel de Silva Seneviratne and others, Pedigederawatta claimed by Don Andris de Silva Seneviratne (T. P. 268,607), Pedigederawatta claimed by Don Samuel de Silva Seneviratne, Diganewatta claimed by Don Nikoris Amerawickrema Goonawardena and others ; on the south by Mahagederawatta claimed by Don Andris de Silva Seneviratne and others ; on the west by Okandewattegodella claimed by Gamachchige Siyadoris, a footpath, Okandewatta claimed by G. S. de Silva and others, Pedigederaokanda sold by the Crown, the Yakdehigedera-ela, T. Ps. 158,186, 268,726, Watawalagawagodella sold by the Crown, Udumullegederakumbura claimed by Vitana-achchige Abaran, Udumullegederakumburepelessa claimed by ditto.



Surveyor-General's Office,
 Colombo, May 16, 1913.

Scale of 8 Chains to an Inch.

A. J. WICKWAR,
 for Surveyor-General.

IV.—Preliminary plan 484. Field sheet O/8/56-64.
 Situation : Hiniduma village in Hinidum pattu of Galle District.

| Lot. | Name of Land. | Extent, A. R. P. |
|--------|----------------|------------------|
| 143 .. | Okandewatta .. | 0 0 38 |

and bounded as follows : on the north by (T. P. 275,739) Pedigederaokanda sold by the Crown ; on the east and south by T. P. 125,670 ; on the west by the Yakdehigedera-ela.



Surveyor-General's Office,
 Colombo, May 16, 1913.

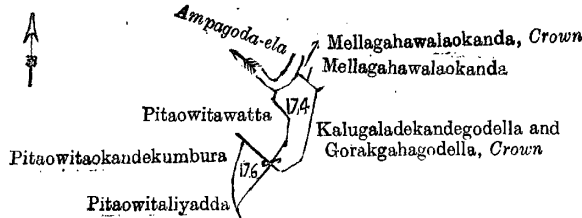
Scale of 8 Chains to an Inch.

A. J. WICKWAR,
 for Surveyor-General.

V.—Preliminary plan 484. Field sheet O/8/56-64.
 Situation : Hiniduma village in Hinidum pattu of Galle District.

| Lot. | Name of Land. | Extent, A. R. P. |
|------|----------------------|------------------|
| 174 | Pitaowitagederawatta | 0 2 0 |
| 176 | Pitaowitawatta | 0 1 3 |
| | | 0 3 3 |

and bounded as follows : on the north by the Ampagoda-ela, Mellagahawalaokanda to be declared the property of the Crown under the Waste Lands Ordinances, Mellagahawalaokanda sold by the Crown ; on the east and south by Kalugaladekandegodella and Gorakgahagodella declared to be the property of the Crown under the Waste Lands Ordinances ; on the west by Pitaowitaliyadda claimed by Don Endoris Wijeywardena and others, Pitaowitaokandakumbura claimed by Dange Siyadoris and others, Pitaowitawatta claimed by Dange Siyadoris.



Surveyor-General's Office,
 Colombo, May 16, 1913.

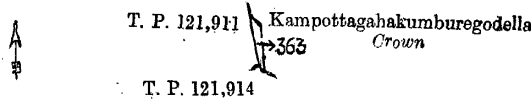
Scale of 8 Chains to an Inch.

A. J. WICKWAR,
 for Surveyor-General.

VI.—Preliminary plan 484. Field sheet O/14/1-9.
 Situation : Hiniduma village in Hinidum pattu of Galle District.

| Lot. | Name of Land. | Extent, A. R. P. |
|------|---------------------|------------------|
| 363 | Kampottagahakumbura | 0 0 10 |

and bounded as follows : on the north and east by Kampottagahakumburegodella declared to be the property of the Crown under the Waste Lands Ordinances ; on the south by T. P. 121,914 ; on the west by T. P. 121,911.



Surveyor-General's Office,
 Colombo, May 16, 1913.

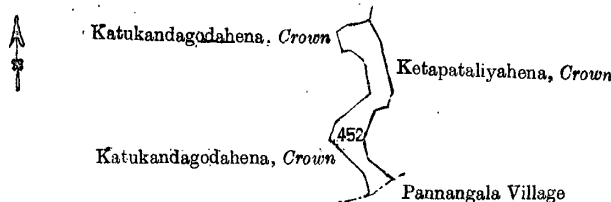
Scale of 8 Chains to an Inch.

A. J. WICKWAR,
 for Surveyor-General.

VII.—Preliminary plan 484. Field sheet O/13/8-16.
 Situation : Hiniduma village in Hinidum pattu of Galle District.

| Lot. | Name of Land. | Extent, A. R. P. |
|------|---------------|------------------|
| 452 | Kerandeniya | 0 3 29 |

and bounded as follows : on the north by Katukandagodahena to be declared the property of the Crown under the Waste Lands Ordinances ; on the east by Ketapataliyahena to be declared the property of the Crown under the Waste Lands Ordinances ; on the south by the village limit of Pannangala ; on the west by Katukandagodahena to be declared the property of the Crown under the Waste Lands Ordinances.



Surveyor-General's Office,
 Colombo, May 16, 1913.

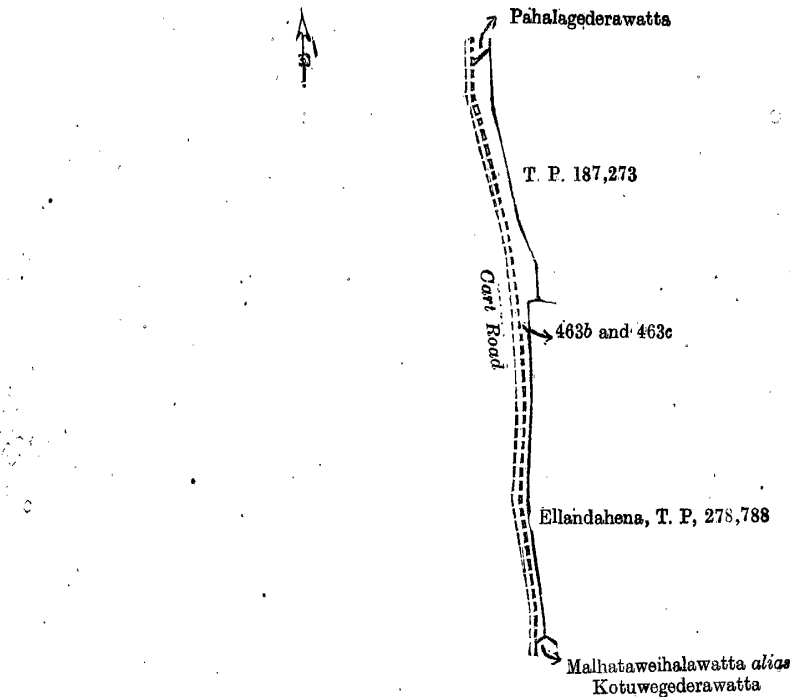
Scale of 8 Chains to an Inch.

A. J. WICKWAR,
 for Surveyor-General.

VIII.—Preliminary plan 484. Field sheet O/13/8-16.
 Situation : Hiniduma village in Hinidum pattu of Galle District.

| Lot. | Name of Land. | Extent, A. R. P. |
|------|---------------|------------------|
| 463b | Ellaudahena | 0 2 1 |
| 463c | Do. | 0 3 30 |
| | | 1 1 31 |

and bounded as follows : on the north by Pahalagederawatta claimed by Hiniduma Liyanage James and others ; on the east by T. P. 187,273, Ellaudahena sold by the Crown (T. P. 278,788) ; on the south by Malhataweihalawatta alias Kotuwegederawatta claimed by W. de S. W. Karunaratna and others ; on the west by a cart road.



Surveyor-General's Office,
Colombo, May 16, 1913.

Scale of 8 Chains to an Inch.

A. J. WICKWAR,
for Surveyor-General.

Galle S. O. 11, 1912—1913.

Hambantota Notice No. 4,948.

Notice under "The Waste Lands Ordinances of 1897, 1899, 1900, and 1903."

TAKE notice that unless within three months from July 25, 1913, the persons, if any, who claim any interest in the lands hereinafter mentioned or in any one or more of such lands or to some interest therein make claim in person or in writing to the said lands or any of them or to some interest therein to W. E. Wait, Esq., Special Officer appointed under section 28 of "The Waste Lands Ordinances of 1897, 1899, 1900, and 1903," at his office at Fort, Colombo :

Such Special Officer, in pursuance of the powers vested in him by the said Ordinances, will declare by writing under his hand that the said lands, or such of them as to which no claim has been made, are the property of the Crown.

W. E. WAIT,
Special Officer.

Description of the Lands referred to.

The following lots situated in the village of Daluwakgoda, in the Giruwa Pattu West of the Hambantota District, in the Southern Province, as described in the annexed diagrams :—

I.—Preliminary plan 238.

Situation : Daluwakgoda village in Giruwa Pattu West of Hambantota District.

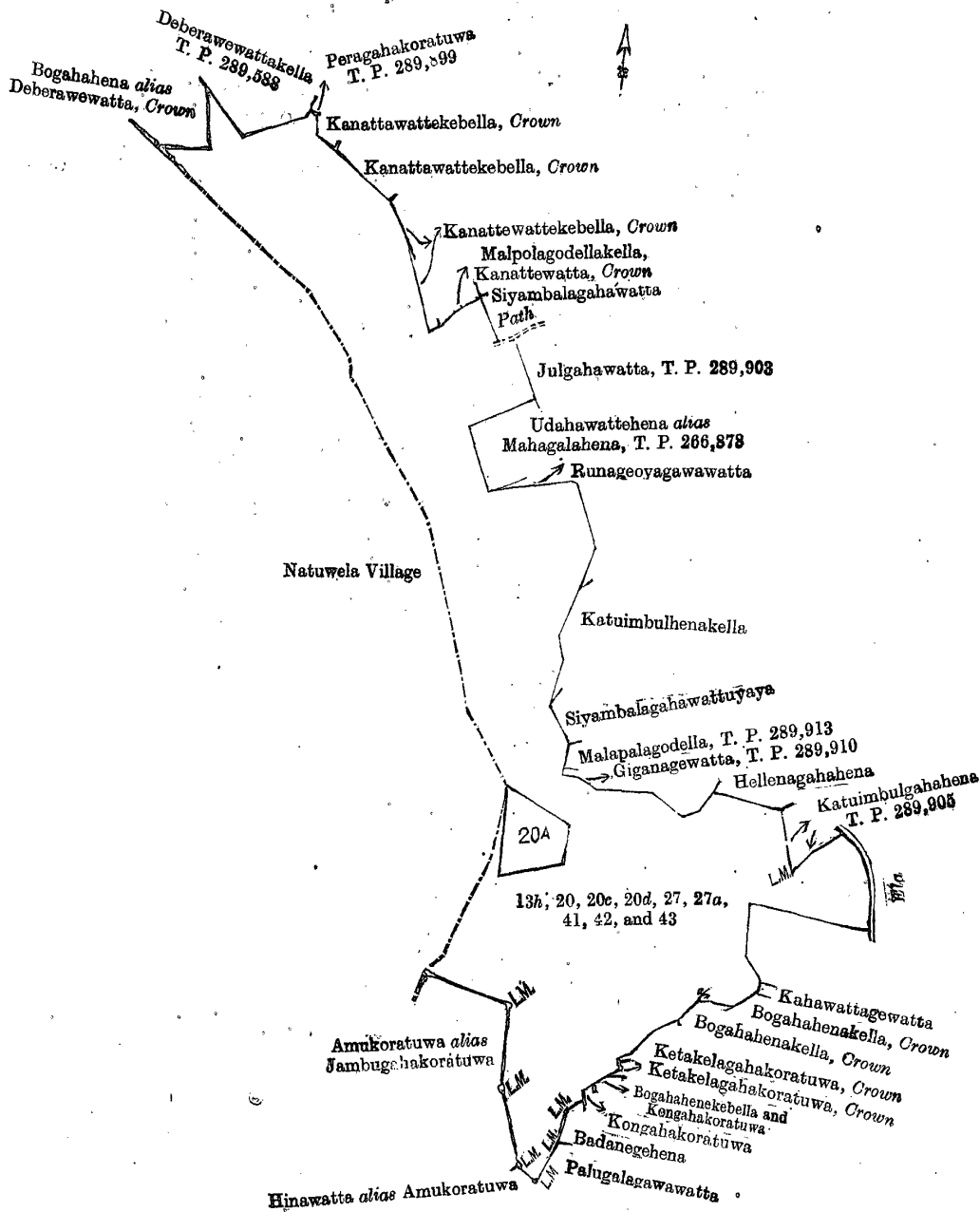
| Lot. | Name of Land. | Extent, A. R. P. |
|------|---|------------------|
| 13h | Deberawattakellahena | 0 2 27 |
| 20 | Bogahahena, Karuwalagahahena, Dewarawehena, Milapalagodella, Rukattanagahahena, Ruhenagehena, Ittagalahena, Katuimbulahena, Nugehena, Hillenagalagodella, Palugahahena, Niyandagalahena, Badanagehena | 36 1 35 |
| 20c | Akurugodahena | 0 1 34 |
| 20d | Mahagalawatta | 0 0 8 |
| 27 | Akurugodahena | 0 3 8 |
| 27a | Mahagalawatta | 0 1 37 |
| 41 | Pinkella, Pinkoratuwa | 1 0 31 |
| 42 | Amukoratuwa | 1 0 24 |
| 43 | Hellanuhena | 0 0 28 |

41 1 32

and bounded as follows : on the north by Bogahahena *alias* Deberawewatta sold by the Crown, Deberawewattakele sold by the Crown (T. P. 289,588) ; on the east by Peragahakoratuwa sold by the Crown (T. P. 289,899), Kanattawattakebella claimed by the Crown, Kanattewatta, Malpolagodellekella claimed by the Crown, Siyambalagahawatta sold by the Crown, a path, Julgahawatta sold by the Crown (T. P. 289,903), Udahawattehena *alias* Mahagalahena sold by the Crown (T. P. 266,878), Runageoyagawawatta claimed by Jayawickramarachige Don Andris, Katuimbulhenakella claimed by Edirisinghe Don Juwanis, Siyambalagahawattuyaya (private), Malpalagodella sold by the Crown (T. P. 289,913), Geeganagawatta sold by the Crown (T. P. 289,910), Hellenagahahena sold by the Crown, Katuimbulgahahena sold by the Crown (T. P. 289,905), an ela ; on the south by Kahawattegewatta (private), Bogahahenakella claimed by the Crown, Ketakelagahakoratuwa claimed by the Crown, Bogahahenakabella, Kongahakoratuwasold by the Crown, Kongahakoratuwa sold by the Crown, Badanagehena sold by the Crown, Palugalahawawatta sold by the Crown ; on the west by Hinnawatta *alias* Amukoratuwa sold by the Crown, Amukoratuwa *alias* Jambugahakoratuwa sold by the Crown, the village limit of Natuwela.

NOTE.—The following lot lying within the above boundaries is excluded from this notice, and its acreage of 1 acre and 13 perches is not included in the acreage of 41 acres 1 rood and 32 perches given above :—

| Lot. | Name of Land. | Preliminary plan 238. | Extent, A. R. P. |
|------|------------------------------|-----------------------|------------------|
| 20a | Palugahahena (T. P. 266,572) | | 1 0 13 |



Surveyor-General's Office,
Colombo, June 9, 1913.

Scale of 8 Chains to an Inch.

A. J. WICKWAR,
for Surveyor-General.

II.—Preliminary plan 238.

Situation : Daluwakgoda village in Giruwa Pattu West of Hambantota District.

| Lot. | Name of Land, | Extent, A. R. P. |
|------|---------------------------|------------------|
| 19a | Mahakanuketiya-amunugilma | 1 2 7 |
| 19b | Kahawattamulana-atmaga | 0 1 30 |
| | | 1 3 7 |

and bounded as follows : on the north by T. P. 69,740, Kahawattakumbura claimed by Don Dionis Welappuli, Vidane Arachchi ; on the east by the Kirama-oya ; on the south by Mahakanuketiya claimed by Ratanapola Terunnanse of Kirama ; on the west by an ela, Mahakanuketiya claimed by E. Don Samuel and others.



Surveyor-General's Office,
Colombo, December 3, 1912.

Scale of 8 Chains to an Inch.

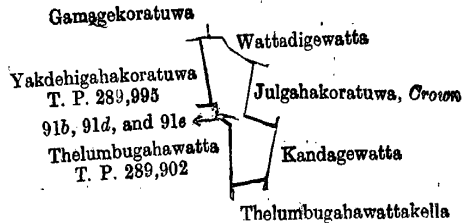
A. H. G. DAWSON,
for Surveyor-General.

III.—Preliminary plan 238.

Situation : Daluwakgoda village in Giruwa Pattu West of Hambantota District.

| Lot. | Name of Land. | Extent, A. R. P. |
|------|---------------------|------------------|
| 91b | Pinkoratuwa | 0 2 9 |
| 91d | Karambakoratuwa | 0 1 24 |
| 91e | Karambagahakoratuwa | 0 0 26 |
| | | 1 0 19 |

and bounded as follows : on the north by Gamagekoratuwa sold by the Crown, Wattadigewatta claimed by John Peralis Siriwardena ; on the east by Julgahakoratuwa claimed by the Crown, Kandagewatta claimed by Perumbulihewage Eliasa and others ; on the south by Telambugahawattakella claimed by Gamage Andriasa ; on the west by Telambugahawatta sold by the Crown (T. P. 289,902), Yakdehigahakoratuwa sold by the Crown (T. P. 289,895).



Surveyor-General's Office,
Colombo, June 9, 1913.

Scale of 8 Chains to an Inch.

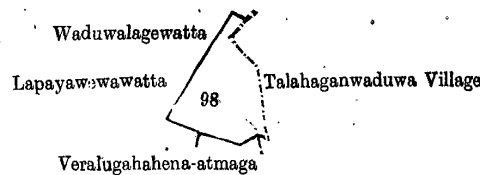
A. J. WICKWAR,
for Surveyor-General.

IV.—Preliminary plan 238.

Situation : Daluwakgoda village in Giruwa Pattu West of Hambantota District.

| Lot. | Name of Land. | Extent, A. R. P. |
|------|----------------|------------------|
| 98 | Veralugahahena | 1 1 14 |

and bounded as follows : on the north by Waduwalagewatta claimed by Don Juwanis Wirasinghe ; on the east by the village limit of Talahaganwaduwa ; on the south by the village limit of Talahaganwaduwa, Veralugahahena-atmaga claimed by the Crown and Rubesinge Don Juwanis, Lapayawewawatta claimed by Warakagodagamage Don Siman ; on the west by Lapayawewawatta claimed by Warakagodagamage Don Siman.



Surveyor-General's Office,
Colombo, December 3, 1912.

Scale of 8 Chains to an Inch.

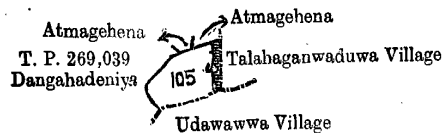
A. H. G. DAWSON,
for Surveyor-General.

V.—Preliminary plan 238.

Situation : Daluwakgoda village in Giruwa Pattu West of Hambantota District.

| Lot. | Name of Land. | Extent, A. R. P. |
|------|---------------------|------------------|
| 105 | Kumbukghadeniyawewa | 0 2 36 |

and bounded as follows : on the north by T. P. 269,039, Atmagehena claimed by Rubesinge Don Juwanis ; on the east by the village limit of Talahaganwaduwa ; on the south by the village limit of Udawawwa ; on the west by Dangahadeniya sold by the Crown (T. P. 269,039).



Surveyor-General's Office,
Colombo, December 3, 1912.

Scale of 8 Chains to an Inch.

A. H. G. DAWSON,
for Surveyor-General.

Hambantota S. O. 41, 1912—1913.

Hambantota Notice No. 4,949.

Notice under "The Waste Lands Ordinances of 1897, 1899, 1900, and 1903."

TAKE notice that unless within three months from July 25, 1913, the persons, if any, who claim any interest in the lands hereinafter mentioned or in any one or more of such lands or to some interest therein make claim in person or in writing to the said lands or any of them or to some interest therein to W. E. Wait, Esq., Special Officer appointed under section 28 of "The Waste Lands Ordinances of 1897, 1899, 1900, and 1903," at his office at Fort, Colombo :

Such Special Officer, in pursuance of the powers vested in him by the said Ordinances, will declare by writing under his hand that the said lands, or such of them as to which no claim has been made, are the property of the Crown.

W. E. WAIT,
Special Officer.

Description of the Lands referred to.

The following plots situated in the village of Aggarahera, in the Giruwa Pattu West of the Hambantota District, in the Southern Province, as described in the annexed diagrams :—

I.—Preliminary plan 244.

Situation : Aggarahera village in Giruwa Pattu West of Hambantota District.

| Lot. | Name of Land. | Extent, A. R. P. |
|------|---------------|------------------|
| 16c1 | Kongahahena | 0 0 18 |

and bounded as follows : on the north by Kongahahena declared to be the property of the Crown under the Waste Lands Ordinances ; on the east by T. P. 199,818 ; on the south by the village limit of Mandaduwa ; on the west by the Mandaduwa channel.



Surveyor-General's Office,
Colombo, June 10, 1913.

Scale of 8 Chains to an Inch.

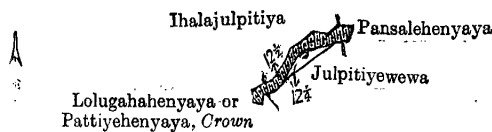
A. J. WICKWAR,
for Surveyor-General.

II.—Preliminary plan 244.

Situation : Aggarahera village in Giruwa Pattu West of Hambantota District.

| Lot. | Name of Land. | Extent, A. R. P. |
|------|---------------------------------------|------------------|
| 12½ | Julpitiyakandiya (bund) | 0 1 13 |
| 12¼ | Julpitiyawewa (part of tank and bund) | 0 0 23 |
| | | 0 1 36 |

and bounded as follows : on the north by Ihalajulpitiya claimed by Ratnapala Priest, Pansalehenyaya to be declared the property of the Naigal Vihare under the Waste Lands Ordinances ; on the east and south by Julpitiyawewa to be declared the property of the Crown under the Waste Lands Ordinances ; on the west by Lolugahahenyaya or Pattiyeheyaya to be declared the property of the Crown under the Waste Lands Ordinances.



Surveyor-General's Office,
Colombo, June 10, 1913.

Scale of 8 Chains to an Inch.

A. J. WICKWAR,
for Surveyor-General.

Hambantota S. O. 42, 1912—1913.

Kurunegala Notice No. 4,950.**Notice under "The Waste Lands Ordinances of 1897, 1899, 1900, and 1903."**

TAKE notice that unless within three months from July 25, 1913, the persons, if any, who claim any interest in the lands hereinafter mentioned or in any one or more of such lands or to some interest therein make claim in person or in writing to the said lands or any of them or to some interest therein to J. M. Davies, Esq., Special Officer appointed under section 28 of "The Waste Lands Ordinances of 1897, 1899, 1900, and 1903," at his office at Fort, Colombo :

Such Special Officer, in pursuance of the powers vested in him by the said Ordinances, will declare by writing under his hand that the said lands, or such of them as to which no claim has been made, are the property of the Crown.

J. M. DAVIES,
Special Officer.

Description of the Lands referred to.

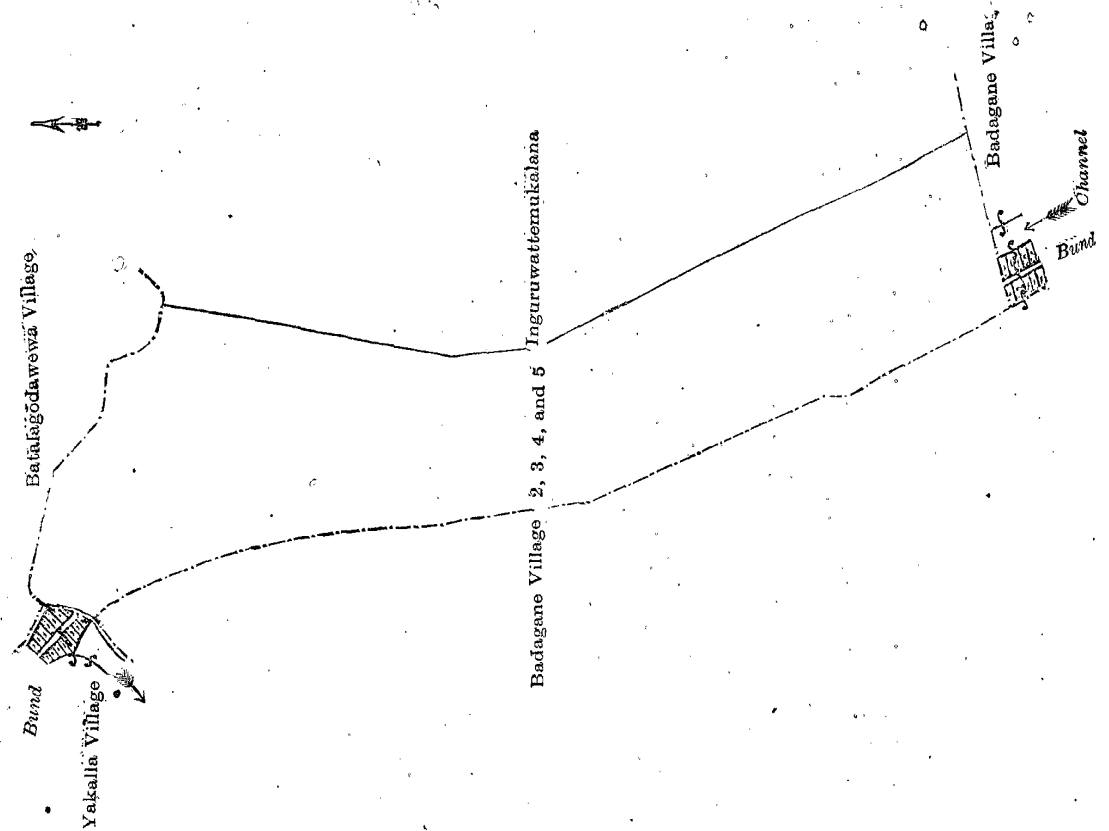
The following lots situated in the village of Inguruwatta, in the Ihalawisideke korale of the Hiriyala hatpattu of the Kurunegala District, in the North-Western Province, as described in the annexed diagram :—

Preliminary plan 1,183.

Situation : Inguruwatta village in Ihalawisideke korale of Kurunegala District.

| Lot. | Name of Land. | Extent, A. R. P. |
|------|-----------------------------|------------------|
| 2 | Inguruwattemukalana | 6 3 18 |
| 3 | Elakanda (bund and channel) | 1 3 6 |
| 4 | Road | 0 0 37 |
| 5 | Inguruwattemukalana | 0 2 36 |
| | | 9 2 17 |

and bounded as follows : on the north by a bund, the village limit of Batalagodawewa ; on the east by Inguruwattemukalana sold by the Crown ; on the south by the village limit of Badagane (channel and bund) ; on the west by the village limit of Badgane, the village limit of Yakalla.



Surveyor-General's Office,
Colombo, June 17, 1913.

Scale of 4 Chains to an Inch.

A. J. WICKWAR,
for Surveyor-General.

Kurunegala S. O. 201, 1912—1913.

Uva Notice No. 4,951.

Notice under "The Waste Lands Ordinances of 1897, 1899, 1900, and 1903."

TAKE notice that unless within three months from July 25, 1913, the persons, if any, who claim any interest in the lands hereinafter mentioned or in any one or more of such lands make claim in person or in writing to the said lands or any of them or to some interest therein to J. M. Davies, Esq., Special Officer appointed under section 28 of "The Waste Lands Ordinances of 1897, 1899, 1900, and 1903," at his office at Fort, Colombo :

Such Special Officer, in pursuance of the powers vested in him by the said Ordinances, will declare by writing under his hand that the said lands, or such of them as to which no claim has been made, are the property of the Crown.

J. M. DAVIES,
Special Officer.

Description of the Lands referred to.

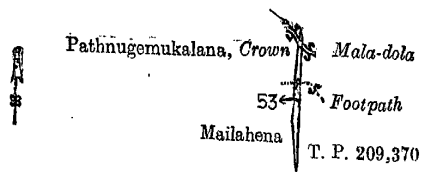
The following lots situated in the village of Degalarambe, in the Kandukara korale of the Buttala division, in the Province of Uva, as described in the annexed diagrams :—

I.—Preliminary plan 256.

Situation : Degalarambe village in Kandukara korale of Badulla District.

| Lot. | Name of Land. | Extent, A. R. P. |
|------|--------------------------------|------------------|
| 53 | Parawila estate (encroachment) | 0 0 15 |

and bounded as follows : on the north by the Mala-dola ; on the east by T. P. 209,370 ; on the south by T. P. 209,370 ; on the west by Mailahena claimed by W. M. Yapathamy Gamarala and others, Pathnugemukalana belonging to the Crown.



Surveyor-General's Office,
Colombo, May 26, 1913.

Scale of 8 Chains to an Inch.

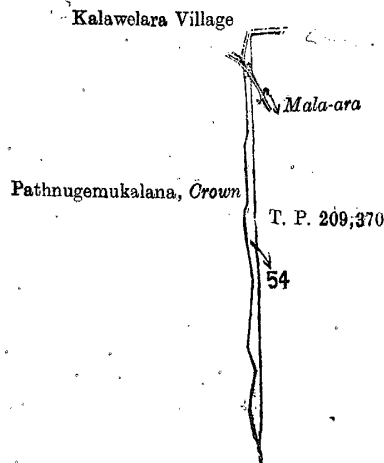
A. J. WICKWAR,
for Surveyor-General.

II.—Preliminary plan 256.

Situation : Degalarambe village in Kandukara korale of Badulla District.

| Lot. | Name of Land. | Extent, A. R. P. |
|------|--------------------------------|------------------|
| 54 | Parawila estate (encroachment) | 0 2 12 |

and bounded as follows : on the north by the village limit of Kalawelara ; on the east by T. P. 209,370 ; on the south and west by Pathnugemukalana belonging to the Crown.



Surveyor-General's Office,
Colombo, May 26, 1913.

Scale of 8 Chains to an Inch.


A. J. WICKWAR,
for Surveyor-General.

III.—Preliminary plan 256.

Situation : Degalarambe village in Kandukara korale of Badulla District.

| Lot. | Name of Land. | Extent, A. R. P. |
|------|--------------------------------|------------------|
| 56 | Parawila estate (encroachment) | 0 0 4 |

and bounded as follows : on the north and east by the village limit of Kalawelara ; on the south by T. P. 209,370 ; on the west by the village limit of Kalawelara.



Surveyor-General's Office,
Colombo, May 26, 1913.

Scale of 8 Chains to an Inch.


A. J. WICKWAR,
for Surveyor-General.

IV.—Preliminary plan 256.

Situation : Degalarambe village in Kandukara korale of Badulla District.

| Lot. | Name of Land. | Extent, A. R. P. |
|------|--------------------------------|------------------|
| 57 | Parawila estate (encroachment) | 0 0 7 |

and bounded as follows : on the north and east by the village limit of Kalawelara ; on the south by T. P. 209,370 ; on the west by the village limit of Kalawelara.



Surveyor-General's Office,
Colombo, May 26, 1913.

Scale of 8 Chains to an Inch.

A. J. WICKWAR,
for Surveyor-General.

Uva S. O. 82, 1912—1913.

Uva Notice No. 4,952.

Notice under "The Waste Lands Ordinances of 1897, 1899, 1900, and 1903."

TAKE notice that unless within three months from July 25, 1913, the persons, if any, who claim any interest in the lands hereinafter mentioned or in any one or more of such lands or to some interest therein make claim in person or in writing to the said lands or any of them or to some interest therein to J. M. Davies, Esq., Special Officer appointed under section 28 of "The Waste Lands Ordinances of 1897, 1899, 1900, and 1903," at his office at Fort, Colombo :

Such Special Officer, in pursuance of the powers vested in him by the said Ordinances, will declare by writing under his hand that the said lands, or such of them as to which no claim has been made, are the property of the Crown.

J. M. DAVIES,
Special Officer.

Description of the Lands referred to.

The following lots situated in the village of Talawatta, in the Kandukara korale of the Buttala division, in the Province of Uva, as described in the annexed diagram :—

Preliminary plan 211.

Situation : Talawatta village in Kandukara korale of Badulla District.

| Lot. | Name of Land. | Extent, A. R. P. |
|------|--|------------------|
| 1 | Kudumearawehena, Tennehena, Bogahalangahena, Kehelwattearawehena, Landegederahena, Egodapitiyehena, Patangilandehena, Bogahagodewatta, Amunudowehenyaya, Bubulewatta | 170 2 6 |
| 1c | Egodepitiyehena (reservation for channel) | 0 2 8 |
| 1f | Do. (reservation for Alakolamade-ara) | 0 2 20 |

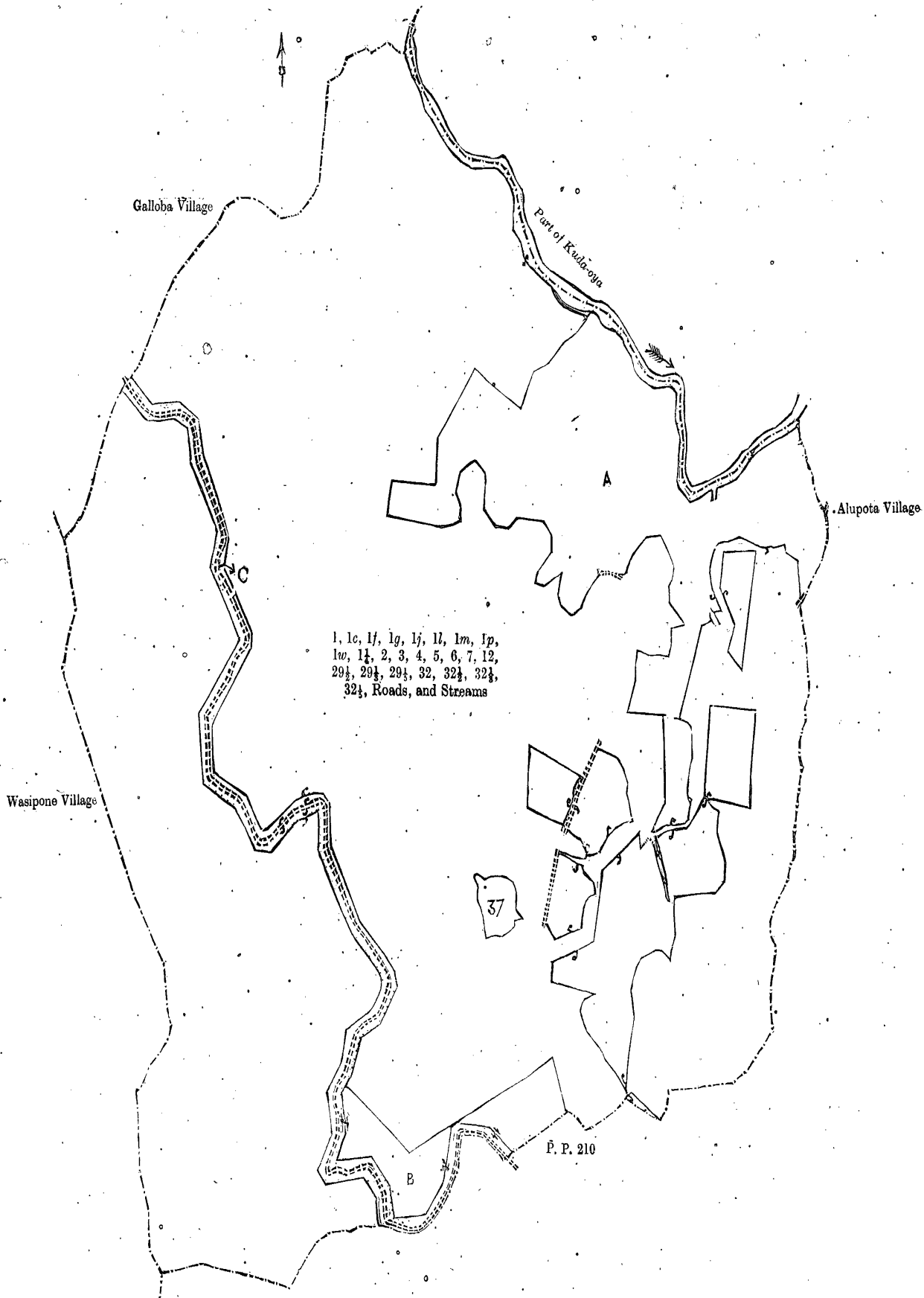
| Lot. | Name of Land. | Extent, A. R. P. |
|------------------|--|------------------|
| 1g | Madawalahenyaya | 0 2 7 |
| 1j | Do. (reservation for road) | 0 0 17 |
| 1l | Pathangilandeheneyaya (reservation for road) | 0 0 8 |
| 1m | Godshena (reservation for stream and road) | 1 0 32 |
| 1p | Bambaragalahena (reservation for road) | 0 0 7 |
| 1w | Hudugalahena, Paragaha-arawehena, Godapitihena | 17 1 16 |
| 1 $\frac{1}{2}$ | Pantibbagodahena (reservation for road) | 0 0 4 |
| 2 | Kirindewalbeddepatana | 2 1 19 |
| 3 | Kirindewalbeddemukalana | 9 2 39 |
| 4 | Kirindewalbeddepatana | 6 2 39 |
| 5 | Pantibbagodemukalana | 2 3 28 |
| 6 | Kalugalgodepatana | 0 2 10 |
| 7 | Pantibbagodepatana | 3 3 22 |
| 12 | Bubulemukalana | 0 2 8 |
| 29 $\frac{1}{2}$ | Egodapitihena | 0 0 26 |
| 29 $\frac{1}{3}$ | Alakolamadewatta | 0 0 16 |
| 29 $\frac{1}{3}$ | Alakolamada (reservation for ela) | 0 0 18 |
| 32 | Alakolamademukalana | 2 2 26 |
| 32 $\frac{1}{2}$ | Do. | 0 0 5 |
| 32 $\frac{1}{3}$ | Do. | 0 0 4 |
| 32 $\frac{1}{3}$ | Do. | 0 0 1 |
| | Roads | 1 1 27 |
| | Streams | 6 1 17 |
| | | 228 2 30 |

and bounded as follows: on the north by the village limit of Galloba, part of the Kuda-oya (the village limit of Alupota) on the east by part of Kuda-oya (the village limit of Alupota); on the south by the village limit of Alupota (P. P. 210) on the west by the village limit of Wasipone, the village limit of Galloba.

NOTE.—The following lots lying within the above boundaries are excluded from this notice, and their aggregate acreage of 59 acres 3 roods and 24·5 perches is not included in the acreage of 228 acres 2 roods and 30 perches given above:—

Preliminary plan 211.

| Lot. | Name of Land. | Extent, A. R. P. | Lot. | Name of Land. | Extent, A. R. P. |
|--------------------|--|------------------|--------------------|--|------------------|
| A 1a | Thalagollehenyaya | 1 3 10 | A 25 | Madawalewatta | 1 0 24 |
| A 1b | Do. | 0 3 28 | A 26 | Tennewatta | 1 1 5 |
| A 1h | Madawalahenyaya | 0 3 20 | A 1n | Godewatta | 1 0 16 |
| A 1i | Do. | 1 0 9 | A 1o | Godewattehena | 0 3 24 |
| A 1v | Thalagollehenyaya | 0 1 11 | A 29 | Alakolamada, T. Ps. 132,537 and 132,538 | 3 0 33 |
| A 1d | Egodepitihenyaya | 1 0 30 | A 29 $\frac{1}{2}$ | Godewatta | 0 2 5 |
| A 1e | Do. | 2 0 19 | A 30 | Alakolamadewatta (reservation for stream) | 0 0 7 |
| A 1k | Pathangilandehenyaya | 1 0 21 | A 31 | Alakolamademukalanewatta | 0 0 36 |
| A 8 | Elwattagelearawa | 0 2 14 | A 31a | Do. | 0 0 20 |
| A 9 | Medagederawatta, Kosgahalangawatta, Pelawatta, Arambawatta, Naranwatta, Alutgederawatta, Dorakadakumbura, Ambagahawatta, Kosgahalandewatta, Koswatta | 5 2 6 | A 33 | Godewatta | 1 0 27 |
| A 10 | Polwattagederawatta | 0 1 14 | A 34 | Do. | 0 2 9 |
| A 11 | Bubulegederawatta | 0 1 10 | A 34 $\frac{1}{2}$ | Do. | 0 0 13 |
| A 13 | Batalakotuwwatta | 0 0 38 | A 34 $\frac{1}{3}$ | Do. | 0 0 8 |
| A 14 | Uda-arawa, Talagaha-arawa, Thorakadakumbura, T. Ps. 169,640, 169,641, 169,642, 169,639, 169,643, 169,638 | 2 2 27 | A 35 | Godewattehena | 0 0 24 |
| A 14 $\frac{1}{2}$ | Uda-arawewatta | 0 0 7 | A 28 | Landedgera-arawa | 0 2 17 |
| A 14 $\frac{1}{3}$ | Dorakadakumbura | 0 0 5 | A 36 | Landedgera-arambe (T. P. 169,644) | 0 1 33 |
| A 15 | Medagederawatta | 0 0 34 | A 36 $\frac{1}{2}$ | Landedgera-arawa | 0 0 25 |
| A 16 | Dorakadekumburehena | 0 0 39 | A 27 | Landedgerawatta | 1 3 19 |
| A 17 | Dorakadekumbura (T. P. 169,643) | 1 0 4 | A 32 $\frac{1}{2}$ | Bogaswatta | 0 0 14 |
| A 18 | Konarawa | 0 3 7 | B 1q | Bambaragalahena | 0 3 37 |
| A 19 | Gorakgaswatta, Pahalagederawatta, Migahawatta, Landedgerawatta, Batalakotuwwatta | 3 3 30 | B 1r | Do. | 1 0 11 |
| A 20 | Bathalakotuwwatta | 0 2 20 | B 1t | Do. | 1 1 14 |
| A 20a | Do. | 0 0 38 | B 1u | Do. | 1 2 31 |
| A 20b | Do. | 0 0 5 | 37 | Khelwattearawa | 0 3 23 |
| A 21 | Pahalagederawatta | 0 1 14 | C 1 $\frac{1}{2}$ | Pantibbagodahena (reservation for road) | 4 1 12 |
| A 21a | Do. | 0 0 27 | C 1 $\frac{1}{2}a$ | Bambaragalahena | 1 0 28 |
| A 21b | Madawalewatta | 0 1 2 | C 1 $\frac{1}{2}$ | Road | 0 0 1 |
| A 22 | Paragaha-arawepillewa | 0 3 31 | C 1 $\frac{1}{2}$ | Do. | 0 3 25·2 |
| A 23 | Paragaha-arawekumbura | 3 0 26 | C 3 $\frac{1}{2}$ | Kirindewalbeddepatana (reservation for road) | 0 1 38 |
| A 24 | Paragaha-arawehena | 0 3 26 | C 3 $\frac{1}{2}$ | Road | 0 0 12·2 |
| | | | C 4 $\frac{1}{2}$ | Kirindewalbeddepatana (reservation for road) | 0 3 28·5 |
| | | | C 4 $\frac{1}{2}$ | Road | 0 0 14 |
| | | | C 5 $\frac{1}{2}$ | Pantibbagodemukalana (reservation for road) | 0 0 15 |
| | | | C 5 $\frac{1}{2}$ | Road | 0 0 3·5 |
| | | | | | 59 3 24·5 |



Surveyor-General's Office,
Colombo, April 17, 1913.

Scale of 8 Chains to an Inch.

Uva S. O. 83, 1912—1913.

A. H. G. DAWSON,
for Surveyor-General.

Colombo Notice No. 4,953.

Notice under "The Waste Lands Ordinances of 1897, 1899, 1900, and 1903."

TAKE notice that unless within three months from July 25, 1913, the persons, if any, who claim any interest in the land hereinafter mentioned appear before the Assistant Government Agent of Colombo and Negombo Districts of the Western Province, at his office in Colombo, and make claim in person or in writing to the said land or to some interest therein :

Such Assistant Government Agent, in pursuance of the powers in him vested by the said Ordinances, will declare by writing under his hand that the said land, as to which no claim has been made, is the property of the Crown.

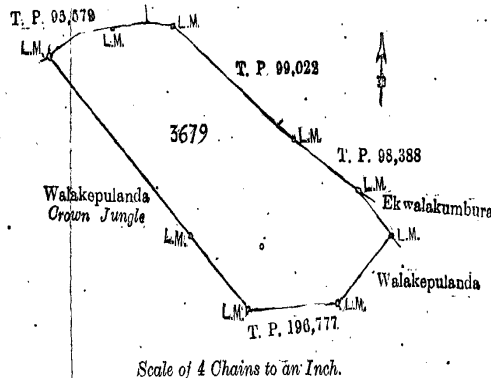
C. V. BRAYNE,
Assistant Government Agent.

Description of the Land referred to.

The following lot situated in the village of Malagala, in the Meda pattu of the Hewagam korale, in the Colombo District of the Western Province, as described in the annexed diagram :—

| Lot. | Name of Land. | Extent, A. R. P. |
|------|---|------------------|
| 3679 | Walakepulanda (reservation for burial ground) | 3 0 19 |

and bounded as follows : on the north by the land depicted in the title plan No. 95,579 ; on the east by the land depicted in the title plan No. 99,022, land depicted in title plan No. 98,388, and Ekwalakumbura settled on certificate of quite possession in favour of Balasurige Don Pabilis and another ; on the south by Walakepulanda sold by the Crown to Hasthage Salman Perera and another and the land depicted in the title plan No. 196,777 ; on the west by Walakepulanda Crown jungle.



Surveyor-General's Office,
Colombo, May 27, 1913.

C. R. LUNDIE,
for Surveyor-General.

Colombo Notice No. 4,954.

Notice under "The Waste Lands Ordinances of 1897, 1899, 1900, and 1903."

TAKE notice that unless within three months from July 25, 1913, the persons, if any, who claim any interest in the lands hereinafter mentioned or in any one or more of such lands appear before the Assistant Government Agent of Colombo and Negombo Districts of the Western Province, at his office in Colombo, and make claim in person or in writing to the said lands or any of them or to some interest therein :

Such Assistant Government Agent, in pursuance of the powers in him vested by the said Ordinances, will declare by writing under his hand that the said lands, or such of them as to which no claim has been made, are the property of the Crown.

C. V. BRAYNE,
Assistant Government Agent.

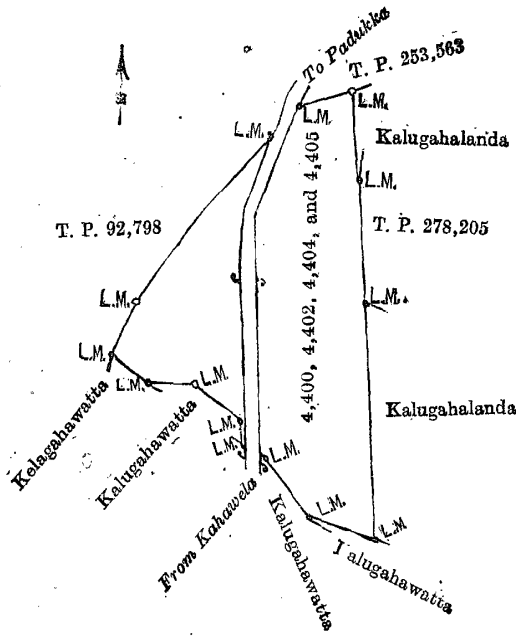
Description of the Lands referred to.

The following lots situated in the village of Kahawala, in the Meda pattu of the Hewagam korale, in the Colombo District of the Western Province, as described in the annexed diagram :—

| Lot. | Name of Land. | Extent, A. R. P. |
|------|---|------------------|
| 4400 | Kalugahalanda (reservation for burial ground) | 0 3 15 |
| 4402 | Do. (reservation for road) | 0 0 11 |
| 4404 | Do. (reservation for burial ground) | 2 0 13 |
| 4405 | Do. (reservation for road) | 0 0 10 |

3 0 9

and bounded as follows : on the north by the land depicted in title plan No. 253,563 ; on the east by Kalugahalanda sold by the Crown to Dehiwalaliyanage Elias Vedarala, land depicted in title plan No. 278,205, and Kalugahalanda sold by the Crown to Atulugamage Nonohamy and another ; on the south by Kalugahawatta sold by the Crown to Thupaige Themanis Appu, Kalugahawatta claimed by Thupaige Themanis Appu and others, Kalugahawatta sold by the Crown to Thupaige Themanis Appu and Kelagahawatta claimed by Thupaige Themanis Appu ; on the west by the land depicted in title plan No. 92,798.



Surveyor-General's Office,
Colombo, May 27, 1913.

C. R. LUNDIE,
for Surveyor-General.

Colombo Notice No. 4,955.

Notice under "The Waste Lands Ordinances of 1897, 1899, 1900, and 1903."

TAKE notice that unless within three months from July 25, 1913, the persons, if any, who claim any interest in the lands hereinafter mentioned or in any one or more of such lands appear before the Assistant Government Agent of Colombo and Negombo Districts of the Western Province, at his office in Colombo, and make claim in person or in writing to the said lands or any of them or to some interest therein :

Such Assistant Government Agent, in pursuance of the powers in him vested by the said Ordinances, will declare by writing under his hand that the said lands or such of them, as to which no claim has been made, are the property of the Crown.

C. V. BRAYNE,
Assistant Government Agent.

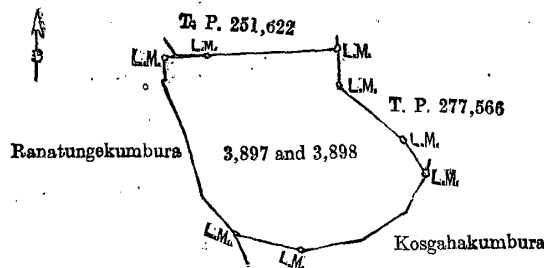
Description of the Lands referred to.

The following lots situated in the village of Batawala, in the Meda pattu of the Hewagam korale, in the Colombo District of the Western Province, as described in the annexed diagram :—

Preliminary plan 15,069.

| Lot. | Name of Land. | Extent, A. R. P. |
|------|--|------------------|
| 3897 | Labumullelanda (reservation for burial ground) | 1 0 3 |
| 3898 | Do. (reservation for paddy field) | 0 3 26 |
| | | 1 3 29 |

and bounded as follows : on the north by the land depicted in title plan No. 251,622; on the east by the land depicted in title plan No. 277,566 ; on the south by Kosgahakumbura claimed by the Crown and Subasinghe Achchige Sanis Appu ; on the west by Ranatungekumbura claimed by S. Dionis and others.



Surveyor-General's Office,
Colombo, May 27, 1913.

C. R. LUNDIE,
for Surveyor-General.

FINAL ORDERS.

Matara S. O. No. 1,632.

**Order under Section 4, Sub-section (1), of "The Waste Lands Ordinances of 1897, 1899, 1900, and 1903,"
declaring Lands to be Crown Property.**

In the matter of the lands commonly called or known as Indikatudeniya *alias* Detehena, situate in the village of Asmagoda, in the Weligam korale of the Matara District, in the Southern Province, and of "The Waste Lands Ordinances of 1897, 1899, 1900, and 1903."

WHEREAS in pursuance of section 1 of the said Ordinances it was duly notified on August 23, 1912, that if no claim to the lands commonly called or known as Indikatudeniya *alias* Detehena, situate in the village of Asmagoda, in the Weligam korale of the Matara District, in the Southern Province, containing in extent 33 acres and 30 perches and shown as lot 67 and 67c in preliminary plan 538 and in the annexed diagram, was made to Frederick Lewis, Special Officer appointed under section 28 of the said Ordinances, within the period of three months from the date specified in such notice, such lands would be declared the property of the Crown, and dealt with on account of the Crown (*vide* Notice No. 4,492):

And whereas Henry de Orta Ekanaike made claim thereto, and whereas the said claimant has withdrawn his claim to the said lands, I, Frederick Lewis, Special Officer appointed under section 28 of the said Ordinances, under and by virtue of the powers vested in me in that behalf by section 4 of the said Ordinances, do hereby on May 14, 1913, order and declare under section 4, sub-section (1), of the said Ordinances, that the said lands, as more fully described herein below, are the property of the Crown.

Description of the Lands referred to.

The following lots situated in the village of Asmagoda, in the Weligam korale of the Matara District, in the Southern Province, as described in the annexed diagram:—

Preliminary plan 538.

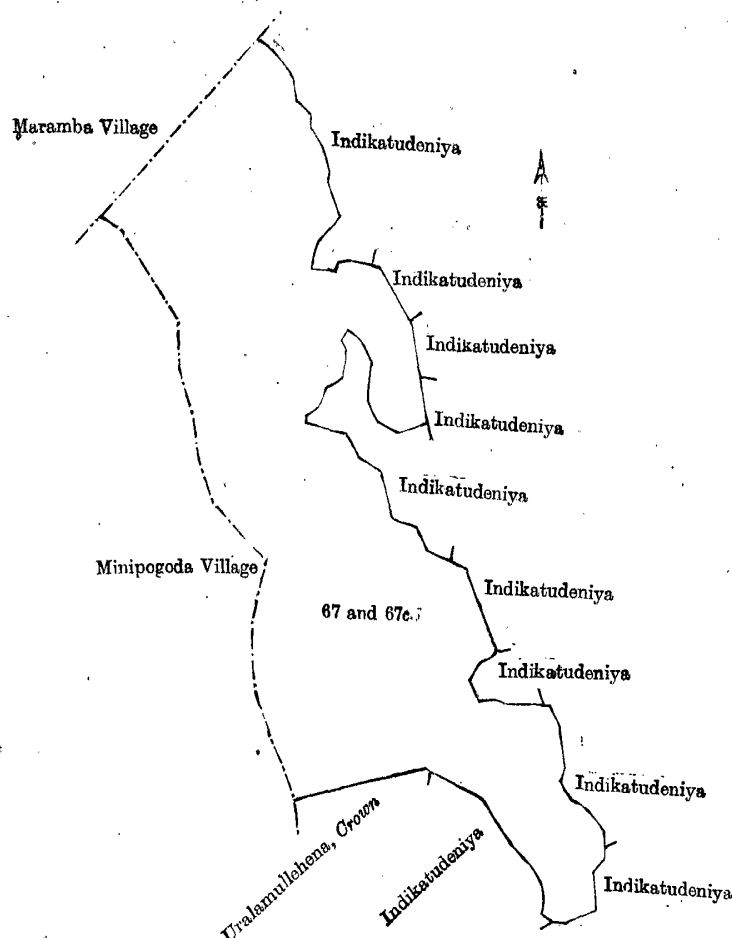
Situation: Asmagoda village in Weligam korale of Matara District.

| Lot. | Name of Land. | Extent, A. R. P. |
|------|--------------------------------------|------------------|
| 67 | Indikatudeniya <i>alias</i> Detehena | 30 0 30 |
| 67c | Do. | 3 0 0 |
| | | 33 0 30 |

and bounded as follows: on the north by the village limit of Maramba, Indikatudeniya claimed by James Wickramaratna, Mudaliyar; on the east by Indikatudeniya claimed by James Wickramaratna, Mudaliyar; on the south by Indikatudeniya claimed by James Wickramaratna, Mudaliyar, Uralamullehena to be declared the property of the Crown under the Waste Lands Ordinances; on the west by the village limit of Minipogoda.

May 14, 1913.

FREDERICK LEWIS,
Special Officer.



Matara S. O. No. 1,633.

**Order under Section 4, Sub-section (1), of "The Waste Lands Ordinances of 1897, 1899, 1900, and 1903,"
declaring Lands to be Crown Property.**

In the matter of the lands commonly called or known as Nahalmullegodahena, Nahalmullegoda, situate in the village of Asmagoda, in the Weligam korale of the Matara District, in the Southern Province, and of "The Waste Lands Ordinances of 1897, 1899, 1900, and 1903."

WHEREAS in pursuance of section 1 of the said Ordinances it was duly notified on March 22, 1912, that if no claim to the lands commonly called or known as Nahalmullegodahena, Nahalmullegoda, situate in the village of Asmagoda, in the Weligam korale of the Matara District, in the Southern Province, containing in extent 35 acres and 37 perches, and shown as lots 14, 14i, 14b, 14c, 14g in preliminary plan 538 and in the annexed diagram, was made to Frederick Lewis, Special Officer appointed under section 28 of the said Ordinances, within the period of three months from the date specified in such notice, such lands would be declared the property of the Crown, and dealt with on account of the Crown (*vide* Notice No. 4,380):

And whereas (1) Luunuwilahewage Don Bastiyan de Silva Serasinha of Porambe, (2) Ismail Lebbe Ibrahim Lebbe of Akuressa, (3) Wilpitage Punchihamy of Paraduwa, (4) Hengala Vitanage Lokuhamy of Maramba made claim thereto, and whereas the said claimants have withdrawn their claims to the said lands, I, Frederick Lewis, Special Officer appointed under section 28 of the said Ordinances, under and by virtue of the powers vested in me in that behalf by section 4 of the said Ordinances, do hereby on May 28, 1913, order and declare under section 4, sub-section (1), of the said Ordinances, that the said lands, as more fully described herein below, are the property of the Crown.

Description of the Lands referred to.

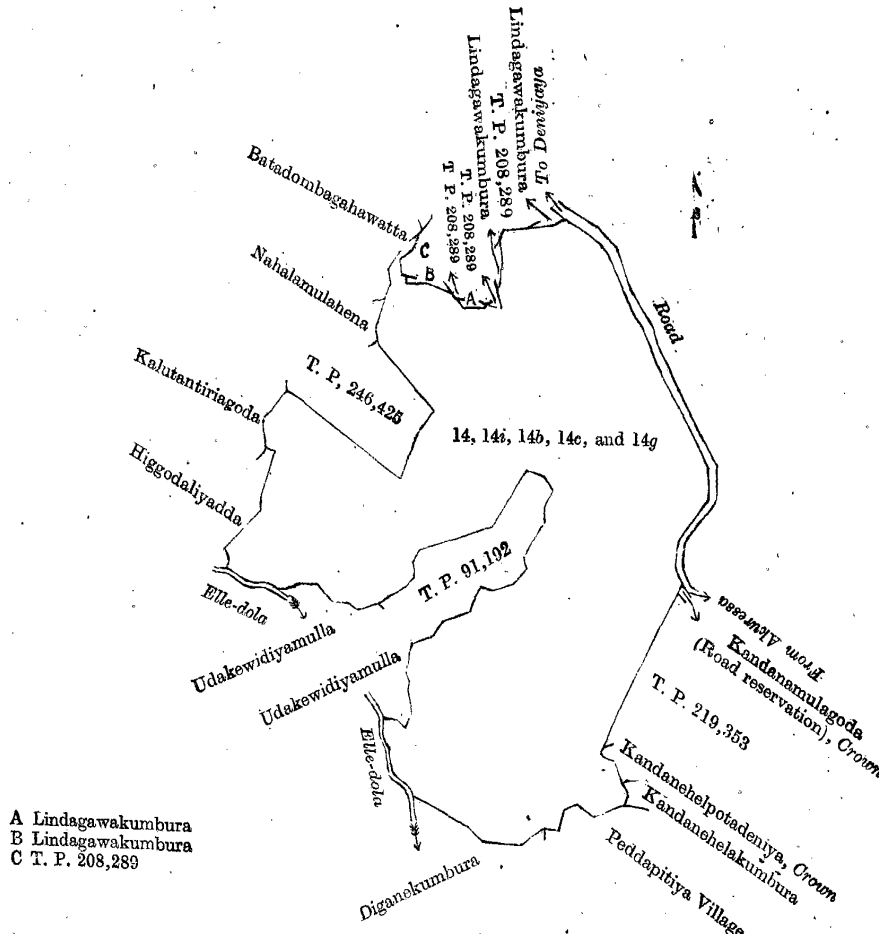
The following lots situated in the village of Asmagoda, in the Weligam korale of the Matara District, in the Southern Province, as described in the annexed diagram:—

| Preliminary plan 538. | | | | | |
|---|--------------------|------------------|------|------------------------|------------------|
| Situation: Asmagoda village in Weligam korale of Matara District. | | | | | |
| Lot. | Name of Land. | Extent, A. R. P. | Lot. | Name of Land. | Extent, A. R. P. |
| 14 | Nahalmullegodahena | 32 0 30 | 14g | Do. (road reservation) | 0 0 39 |
| 14i | Do. | 0 1 11 | | | |
| 14b | Nahalmullegoda | 1 0 35 | | | 35 0 37 |
| 14c | Do. | 1 1 2 | | | |

and bounded as follows: on the north by T. P. 246,425, Nahalamulahena claimed by D. C. P. Weerakoon, Batadombagahawatta claimed by ditto, T. P. 208,289, Lindagawakumbura claimed by M. Meedin, T. P. 208,289, Lindagawakumbura claimed by M. Meedin, T. P. 208,289, Lindagawakumbura claimed by M. Meedin, T. P. 208,289, Lindagawakumbura claimed by M. Meedin; on the east by the road from Akuressa to Deniyaya, Kandanamulagoda, road reservation, to be declared the property of the Crown under the Waste Lands Ordinances, T. P. 219,353, Kandanehelpotadeniya to be declared the property of the Crown under the Waste Lands Ordinances, Kandanehelakumbura claimed by Maramba temple; on the south by the village limit of Peddapitiya, Diganeakumbura claimed by Maramba Vihare; on the west by Ella-dola, Udakewidiyamulla (private), T. P. 91,192, Udakewidiyamulla (private), Elle-dola, Higgodaliyadda claimed by Koralagodage Andris and others, Kalutantiriagoda granted at half-improved value.

FREDERICK LEWIS,
Special Officer.

May 28, 1913.



A Lindagawakumbura
B Lindagawakumbura
C T. P. 208,289

Surveyor-General's Office,
Colombo, April 15, 1913.

Scale of 8 Chains to an Inch.

A. H. G. DAWSON,
for Surveyor-General.

Hambantota S. O. No. 950.**Order under Section 2 of "The Waste Lands Ordinances of 1897, 1899, 1900, and 1903,"
declaring Land to be Crown Property.**

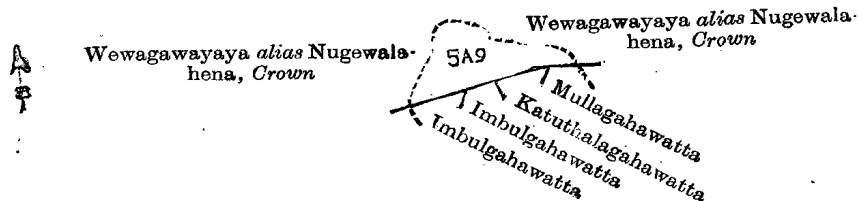
In the matter of the land commonly called or known as Paranawattehena, situate in the village of Walasgala, in the Giruwa Pattu East of the Hambantota District, in the Southern Province, and of "The Waste Lands Ordinances of 1897, 1899, 1900, and 1903."

THE notice required by section 1 of "The Waste Lands Ordinances of 1897, 1899, 1900, and 1903," having been duly published in manner prescribed by that section in respect of the above-named land (*vide* Notice No. 4,752), and no claim having been made to the said land or to any interest therein within the period of three months from the date specified in the said notice, I, Walter Ernest Wait, Special Officer appointed under section 28 of the said Ordinances, under and by virtue of the powers vested in me in that behalf by section 2 of the said Ordinances, do hereby on May 24, 1913, order and declare that the said land, as more fully described herein below, situate in the village of Walasgala, in the East Giruwa pattu of the Hambantota District, in the Southern Province, and shown as lot 5a9 in preliminary plan 450 and in the annexed diagram, and containing in extent 1 acre and 1 rood, is the property of the Crown.

Description of the Land referred to.

The land commonly called or known as Paranawattehena, situated in the village of Walasgala, in the Giruwa Pattu East of the Hambantota District, in the Southern Province, containing in extent 1 acre and 1 rood, and shown as lot 5a9 in preliminary plan 450 and in the annexed diagram, and bounded as follows: on the north and east by Wewagawayaya *alias* Nugewalahena declared to be the property of the Crown under the Waste Lands Ordinances; on the south by Mullegahawatta claimed by Don Deonis Wijesinghe, Katuthalagahawatta claimed by D. W. Don Deonis Appuhamy, Imbulgahawatta claimed by S. Don Carolis; on the west by Wewagawayaya *alias* Nugewalahena declared to be the property of the Crown under the Waste Lands Ordinances.

May 24, 1913.

W. E. WAIT,
Special Officer.Surveyor-General's Office,
Colombo, December 11, 1912.

Scale of 8 Chains to an Inch.

A. H. G. DAWSON,
for Surveyor-General.**Hambantota S. O. No. 951.****Order under Section 4, Sub-section (1), of "The Waste Lands Ordinances of 1897, 1899, 1900, and 1903,"
declaring Land to be Crown Property.**

In the matter of the land commonly called or known as Kadurugahahena, situate in the village of Hinbunna, in the West Giruwa pattu of the Hambantota District, in the Southern Province, and of "The Waste Lands Ordinances of 1897, 1899, 1900, and 1903."

WHEREAS in pursuance of section 1 of the said Ordinances it was duly notified on May 26, 1911, that if no claim to the land commonly called or known as Kadurugahahena, situate in the village of Hinbunna, in the West Giruwa pattu of the Hambantota District, in the Southern Province, containing in extent 864 acres 2 roods and 34 perches, and shown as lot 33 in preliminary plan 248 and in the annexed diagram, was made to Walter Ernest Wait, Special Officer appointed under section 28 of the said Ordinances, within the period of three months from the date specified in such notice, such land would be declared the property of the Crown, and dealt with on account of the Crown (*vide* Notice No. 4,086):

And whereas (1) Walakada Arachchige Pedris, (2) Wanniachchige Tenishamy made claim thereto, and whereas the said first claimant in consideration of the Settlement Officer abandoning from the Notice 4,086 and settling in his settlement of the village of Hinbunna, block survey preliminary plan 248, lot 33*a*, in extent 1 acre 1 rood and 26 perches, as private property outside the Waste Lands Ordinances, withdrew his claim to the said lot, and whereas the said 2nd claimant in consideration of being declared the owner of $\frac{1}{4}$ acre more or less of lot 33, now shown as lot 33*b*, in extent 2 roods and 20 perches, withdrew his claim to the said lot, I, Walter Ernest Wait, Special Officer appointed under section 28 of the said Ordinances, under and by virtue of the powers vested in me in that behalf by section 4 of the said Ordinances, do hereby on this April 11, 1913, order and declare, under section 4, sub-section (1), of the said Ordinances, that the said land, as more fully described herein below, is the property of the Crown.

Description of the Land referred to.

The following lot situated in the village Hinbunna, in the West Giruwa pattu of the Hambantota District, in the Southern Province, as described in the annexed diagram:—

Preliminary plan 248.
Situation: Hinbunna village in West Giruwa pattu of Hambantota District.

| Lot. | Name of Land. | Extent, A. R. P. |
|------|----------------|------------------|
| 33 | Kadurugahahena | 864 2 34 |

and bounded as follows: on the north by Elahena-areparahena sold by the Crown, Elahena-areparahena to be declared the property of the Crown under the Waste Lands Ordinances, the village limit of Kumbukmulla, Dangahakoratuwa sold by the Crown (T. P. 274,200), Kanattewatta, Serugahawatta sold by the Crown, path, Galgodahena to be declared the property of the Crown under the Waste Lands Ordinances, Galgodahena sold by the Crown (T. P. 266,980), T. P. 40,735, Damminiyaahawattekebella sold by the Crown, Dangahakoratuwa claimed by Don Juwanis Abeysinghe Siriwardena Appuhamy, Julketiyewewa to be declared the property of the Crown under the Waste Lands Ordinances, road, Godawanekoratuwa to be declared the property of the Crown under the Waste Lands Ordinances, T. P. 220,096, Siyambalahahena sold by the Crown (T. P. 282,916), Porunwalagawakebella sold by the Crown (T. P. 274,268), Masmoruwehena sold by the Crown, Ambagahakoratuwa sold by the Crown, T. P. 175,028, T. P. 235,621, Mailagahakoratuwekebella sold by the Crown, Punchiwewa to be declared the property of the Crown under the Waste Lands Ordinances, Abeysingedeniyekumbura sold by the Crown, Abeysingedeniyewewa to be declared the property of the Crown under the Waste Lands

Ordinances, Puchiwewa to be declared the property of the Crown under the Waste Lands Ordinances, road, Bogahahena sold by the Crown (T. P. 282,973), Bogahahena to be declared the property of the Crown under the Waste Lands Ordinances; on the east by road, Borahahena to be declared the property of the Crown under the Waste Lands Ordinances; on the east by road, the village limit of Udayala, the village limit of Vitarnadeniya; on the south by the village limit of Bedigama, Karangahawewa *alias* Alutmulanewewa to be declared the property of the Crown under the Waste Lands Ordinances, T. P. 158,988, Halpanpelessekumbura claimed by J. de S. M. Dissanayaka, Halpanpelessekumbura to be declared the property of the Crown under the Waste Lands Ordinances, Halpanpelessekumbura claimed by J. de S. M. Dissanayaka, Siyambalagahakoratuwa sold by the Crown (T. P. 273,179), Halpanpelessekumbura claimed by J. de S. M. Dissanayaka, T. P. 158,988, Karangahakumbura sold by the Crown, the village limit of Bedigama, Atmagewatta sold by the Crown (T. P. 273,177), the village limit of Bedigama; on the west by Heenarewelikumbura claimed by Don Bastian Ranasinghe Wellappulli and others, Heenareweleatmagewatta, Atmagekoratuwa, and Siyambalagahawatta (private), Dangahawatta to be declared the property of the Crown under the Waste Lands Ordinances, Heenarewela-atmagewatta, Atmagekoratuwa, and Siyambalagahawatta (private), Siyambalagahawatta to be declared the property of Madurapperuma Arachchige Nikulashamy under the Waste Lands Ordinances, Siyambalagahawatta to be declared the property of the Crown under the Waste Lands Ordinances, Serugahawatta to be declared the property of the Crown under the Waste Lands Ordinances, Heenarewela-atmagewatta, Atmagekoratuwa, and Siyambalagahawatta (private), Atmagewatta (private), Heenarewelikumbura claimed by Don Bastian Ranasingha Wellappulli and others, Heenarewewa to be declared the property of the Crown under the Waste Lands Ordinances, the village limit of Udawakamulla, Andarehena sold by the Crown, Andarehenekebella sold by the Crown, Andarehena sold by the Crown, Helamba-arewewa to be declared the property of the Crown under the Waste Lands Ordinances, path, the village limit of Udawakamulla.

April 11, 1913.

W. E. WAIT,
Special Officer.

[For Diagram see page 1128.]

Hambantota S. O. No. 952.

Order under Section 4, Sub-section (1), of "The Waste Lands Ordinances of 1897, 1899, 1900, and 1903," declaring Land to be Crown Property.

In the matter of the land commonly called or known as Kadurugahahena or Guruwalehena, situate in the village of Hinbunna, in the West Giruwa pattu of the Hambantota District, in the Southern Province, and of "The Waste Lands Ordinances of 1897, 1899, 1900, and 1903."

WHEREAS in pursuance of section 1 of the said Ordinances it was duly notified on May 26, 1911, that if no claim to the land commonly called or known as Kadurugahahena or Guruwalehena, situate in the village of Hinbunna, in the West Giruwa pattu of the Hambantota District, in the Southern Province, containing in extent 17 acres 3 roods and 3 perches, and shown as lot 33bc in preliminary plan 248 and in the annexed diagram, was made to Walter Ernest Wait, Special Officer appointed under section 28 of the said Ordinances, within the period of three months from the date specified in such notice, such land would be declared the property of the Crown, and dealt with on account of the Crown (*vide* Notice No. 4,086):

And whereas Wanniarachchige Tenishami made claim thereto, and whereas the said claimant, in consideration of being declared the owner of half an acre more or less of lot 33, now shown as lot 33bc, in block survey preliminary plan 248 Hinbunna, withdrew his claim to the said land, I, Walter Ernest Wait, Special Officer appointed under section 28 of the said Ordinances, under and by virtue of the powers vested in me in that behalf by section 4 of the said Ordinances, do hereby on April 11, 1913, order and declare under section 4, sub-section (1), of the said Ordinances, that the said land, as more fully described herein below, is the property of the Crown.

Description of the Land referred to.

The following lot situated in the village of Hinbunna, in the West Giruwa pattu of the Hambantota District, in the Southern Province, as described in the annexed diagram:—

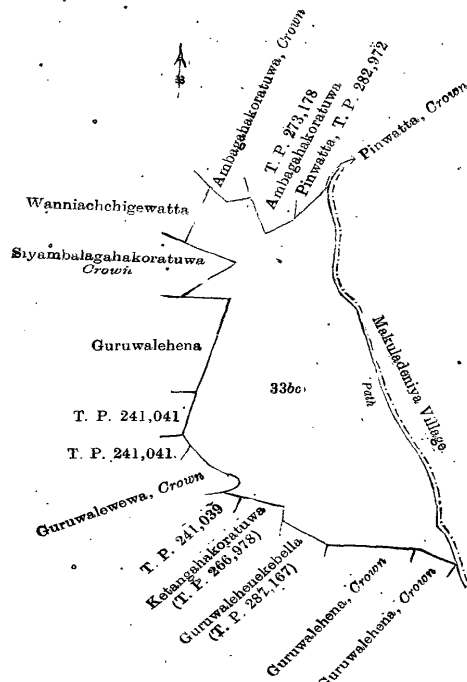
Preliminary plan 248.
Situation: Hinbunna village in West Giruwa pattu of Hambantota District.

| Lot. | Name of Land. | Extent, A. R. P. |
|------|--------------------------------|------------------|
| 33bc | Kadurugahahena or Guruwalehena | 17 3 3 |

and bounded as follows: on the north by Ambagahakoratuwa, to be declared the property of the Crown under the Waste Lands Ordinances, Ambagahakoratuwa sold by the Crown, T. P. 273,178, Pinwatta sold by the Crown, T. P. 282,972, Pinwatta to be declared the property of the Crown under the Waste Lands Ordinances; on the east by (path), the village limit of Makuladeniya; on the south by Guruwalehena to be declared the property of the Crown under the Waste Lands Ordinances, Guruwalehenekebella sold by the Crown (T. P. 287,167), Ketangahakoratuwa sold by the Crown (T. P. 266,978); on the west by T. P. 241,039, Guruwalewewa to be declared the property of the Crown under the Waste Lands Ordinances, T. P. 241,041, Guruwalehena claimed by Giganagama Don Davith, Siyambalagahakoratuwa Crown, Wanniarachchigewatta to be declared the property of Wanniarachchige Tenishamy under the Waste Lands Ordinances.

April 11, 1913.

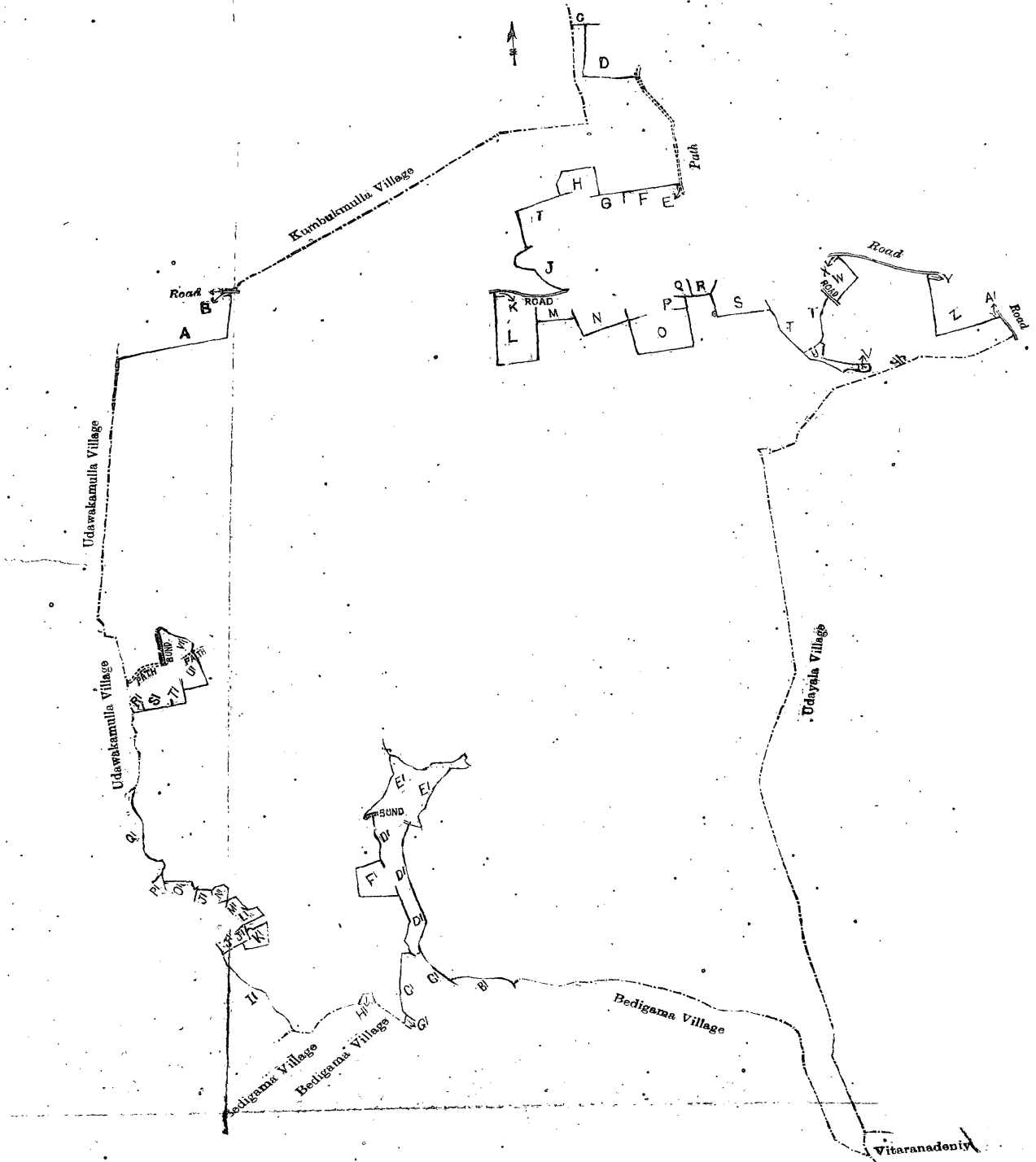
W. E. WAIT,
Special Officer.



Surveyor-General's Office,
Colombo, February 20, 1913.

Scale of 8 Chains to an Inch.

A. H. G. DAWSON,
for Surveyor-General.
D 5



- A Elahena-areparahena
- B Elahena-areparahena, *Crown*
- C Dangahakoratuwa (T. P. 274,200)
- D Kanettewatta, Serugahawatta
- E Galgodahena, *Crown*
- F Galgodahena (T. P. 266,980)
- G T. P. 240,735
- H Damminyagahawattekebella
- I Dangahakoratuwa
- J Julketiyewewa, *Crown*
- K Godawanekoratuwa, *Crown*
- L T. P. 220,096
- M Siyambalagahahena (T. P. 282,916)
- N Porunwalagawakabella (T. P. 274,268)
- O Masmoruwehena
- P Ambagahakoratuwa
- Q T. P. 175,028
- R T. P. 235,621
- S Mailagahakoratuwekebel'a
- T Funchiwewa, *Crown*
- U Abeysingedeniyekumbura
- V Abeysingedeniyewewa, *Crown*
- W Bogahahena (T. P. 282,973)
- X Bogahahena, *Crown*
- Y Boraluhena, *Crown*

- Z Boraluhena, *Crown*
- A1 Boraluhena, *Crown*
- B1 Karangahawewa alias Alutmulanewewa, *Crown*
- C1 T. P. 158,988
- D1 Halpanpelessekumbura
- E1 Halpanpelessewewa, *Crown*
- F1 Siyambalagahakoratuwa (T. P. 273,179)
- G1 Karangahakumbura
- H1 Atmagewatta (T. P. 273,177)
- I1 Heenarewelekumbura
- J1 Heenarewela-atmagewatta, Atmagekoratuwa, and Siyambalagahawatta
- K1 Dangahawatta, *Crown*
- L1 Siyambalagahawatta
- M1 Siyambalagahawatta, *Crown*
- N1 Serugahawatta, *Crown*
- O1 Atmagewatta
- P1 Heenarewelekumbura
- Q1 Heenarewewa, *Crown*
- R1 Andarahena
- S1 Andarahenekebella
- T1 Andarahenekebella
- U1 Andarahena
- V1 Holamba-arewewa, *Crown*

Surveyor-General's Office,
Colombo, February 20, 1913.

Scale of 16 Chains to an Inch.

A. H. G. DAWSON,
for Surveyor-General.

Kurunegala S. O. No. 613.

Order under Section 2 of "The Waste Lands Ordinances of 1897, 1899, 1900, and 1903,"
declaring Lands to be Crown Property.

In the matter of the lands commonly called or known as part of old road, situate in the village of Wilhera, in the Meda Pattu East korale of the Katugampola hatpattu of the Kurunegala District, in the North-Western Province, and of "The Waste Lands Ordinances of 1897, 1899, 1900, and 1903."

THE notice required by section 1 of "The Waste Lands Ordinances of 1897, 1899, 1900, and 1903," having been duly published in manner prescribed by that section in respect of the above-named lands (*vide* Notice No. 4,762), and no claim having been made to the said lands or to any interest therein within the period of three months from the date specified in the said notice, I, Norman Albert Hampton, Special Officer appointed under section 28 of the said Ordinances, under and by virtue of the powers vested in me in that behalf by section 2 of the said Ordinances, do hereby on June 9, 1913, order and declare that the said lands, as more fully described herein below, situate in the village of Wilhera, in the Meda Pattu East korale of the Katugampola hatpattu of the Kurunegala District, in the North-Western Province, and shown as lots 19, 20, 21, 22, 23, 24, 25, 26 in preliminary plan 375 and in the annexed diagram, and containing in extent 1 rood and 2½ perches, are the property of the Crown.

Description of the Lands referred to.

The following lots situated in the village of Wilhera, in the Meda Pattu East korale of the Katugampola hatpattu of the Kurunegala District, in the North-Western Province, as described in the annexed diagram:—

Preliminary plan 375.

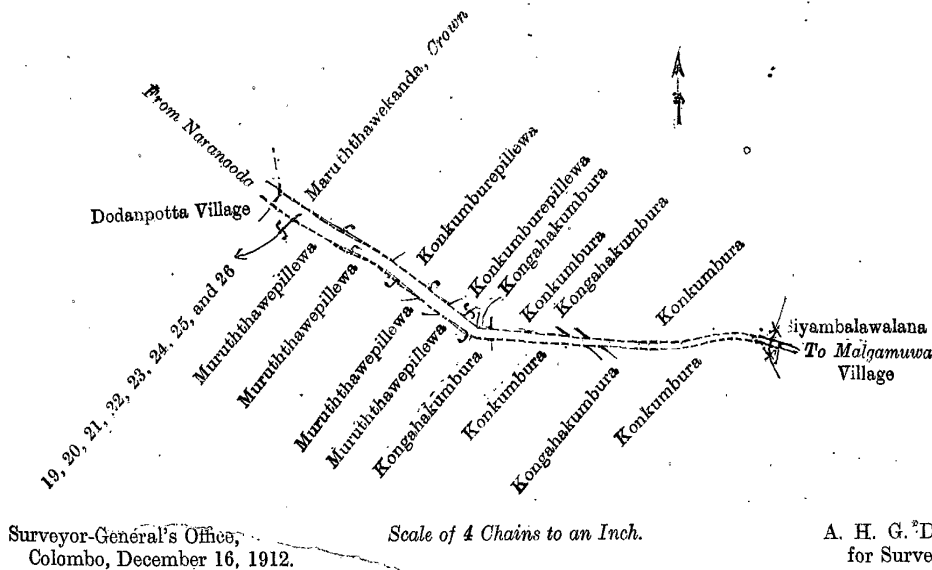
Situation: Wilhera village in Meda Pattu East korale of Kurunegala District.

| Lot. | Name of Land. | Extent, A. R. P. | Lot. | Name of Land. | Extent, A. R. P. |
|-------|---------------------|------------------|-------|---------------------|------------------|
| 19 .. | Part of old road .. | .. 0 0 6 | 24 .. | Part of old road .. | .. 0 0 6½ |
| 20 .. | Do. .. | .. 0 0 15½ | 25 .. | Do. .. | .. 0 0 0½ |
| 21 .. | Do. .. | .. 0 0 2½ | 26 .. | Do. .. | .. 0 0 6 |
| 22 .. | Do. .. | .. 0 0 3½ | | | |
| 23 .. | Do. .. | .. 0 0 2 | | | 0 1 2½ |

and bounded as follows: on the north by Maruththawekanda declared to be the property of the Crown under the Waste Lands Ordinances, Konkumburepillewa claimed by Poyhamy and others, Kongahakumbura claimed by Kirihamy and others, Konkumbura claimed by Liyanapatirannehelage Appuhamy and others, Kongahakumbura claimed by Kirihamy and others, Konkumbura claimed by Liyanapatirannehelage Appuhamy and others; on the east by the village limit of Siyambalawalana; on the south by Konkumbura claimed by Liyanapatirannehelage Kirimenika, Kongahakumbura claimed by Kirihamy and others, Konkumbura claimed by Liyanapatirannehelage Ungurala, Kongahakumbura claimed by Kirihamy and others, Muruththapillewa claimed by Ran Arachchi and others; on the west by the village limit Dodanpotta.

June 9, 1913.

N. A. HAMPTON,
Special Officer.



Kurunegala S. O. No. 614.

Order under Section 2 of "The Waste Lands Ordinances of 1897, 1899, 1900, and 1903,"
declaring Lands to be Crown Property.

In the matter of the lands commonly called or known as Kahatagahamulahena, Kongahamulahena, Siniambagahawatta, &c., situate in the village of Kadirapola, in the Meda Pattu Korale West of the Katugampola hatpattu of the Kurunegala District, in the North-Western Province, and of "The Waste Lands Ordinances of 1897, 1899, 1900, and 1903."

THE notice required by section 1 of "The Waste Lands Ordinances of 1897, 1899, 1900, and 1903," having been duly published in manner prescribed by that section in respect of the above-named lands (*vide* Notice No. 4,749), and no claim having been made to the said lands or to any interest therein within the period of three months from the date specified in the said notice, I, Norman Albert Hampton, Special Officer appointed under section 28 of the said Ordinances, under and by virtue of the powers vested in me in that behalf by section 2 of the said Ordinances, do hereby on May 28, 1913, order and declare that the said lands, as more fully described herein below, situate in the village of Kadirapola, in the Meda Pattu Korale West of the Katugampola hatpattu of the Kurunegala District, in the North-Western Province, and shown as lots 10j, 10h, 1e, 5b, 16a, 16b in preliminary plan 346, and in the annexed diagrams, and containing in extent 7 acres 3 roods and 32 perches, are the property of the Crown.

June 11, 1913.

Description of the Lands referred to.

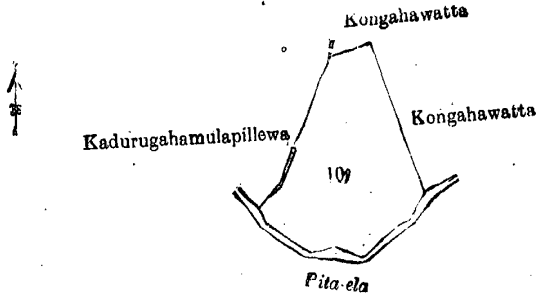
The following lots situated in the village of Kadirapola, in the Meda Pattu Korale West of the Katugampola hatpattu of the Kurunegala District, in the North-Western Province, as described in the annexed diagrams:—

I.—Preliminary plan 346.

Situation : Kadirapola village in Meda Pattu Korale West of Katugampola hatpattu of Kurunegala District.

| Lot. | Name of Land. | Extent, A. R. P. |
|------|--------------------|------------------|
| 10j | Kahatagahamulahena | 1 0 30 |

and bounded as follows : on the north and east by Kongahawatta sold by the Crown ; on the south by the Pita-ela ; on the west by Kadurugahamulapillewa claimed by Samarappulimudiyanselage Appuhamy.



Surveyor-General's Office,
Colombo, November 15, 1912.

Scale of 4 Chains to an Inch.

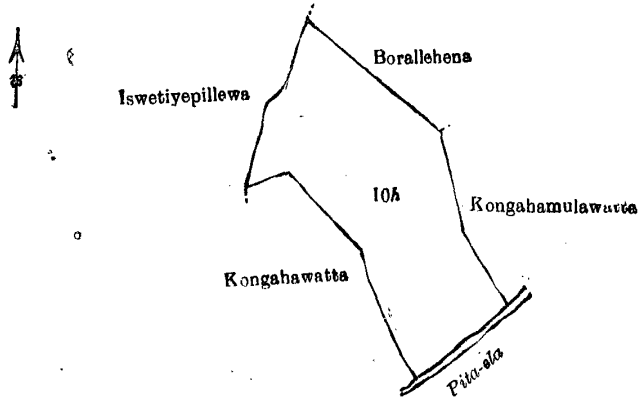
A. H. G. DAWSON,
for Surveyor-General.

II.—Preliminary plan 346.

Situation : Kadirapola village in Meda Pattu Korale West of Katugampola hatpattu of Kurunegala District.

| Lot. | Name of Land. | Extent, A. R. P. |
|------|-----------------|------------------|
| 10h | Kongahamulahena | 2 0 10 |

and bounded as follows : on the north by Borallehena sold by the Crown ; on the east by Kongahamulawatta sold by the Crown ; on the south by the Pita-ela ; on the west by Kongahawatta sold by the Crown, Iswetiyeppillewa claimed by Samarappuli Mudiyanselage Appuhamy and others.



Surveyor-General's Office,
Colombo, November 15, 1912.

Scale of 4 Chains to an Inch.

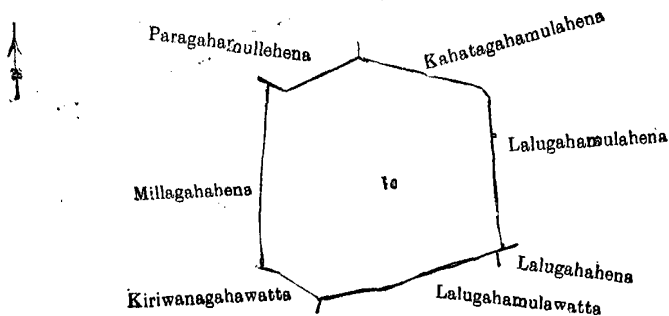
A. H. G. DAWSON,
for Surveyor-General.

III.—Preliminary plan 346.

Situation : Kadirapola village in Meda Pattu Korale West of Katugampola hatpattu of Kurunegala District.

| Lot. | Name of Land. | Extent, A. R. P. |
|------|-------------------|------------------|
| 1e | Siniambagahawatta | 2 2 6 |

and bounded as follows : on the north by Paragahamullehena sold by the Crown, Kahatagahamulahena sold by the Crown ; on the east by Lolugahamulahena sold by the Crown, Lolugahahena sold by the Crown ; on the south by Lolugahamulawatta sold by the Crown, Kiriwanagahawatta sold by the Crown ; on the west by Millagahahena sold by the Crown.



Surveyor-General's Office,
Colombo, November 15, 1912.

Scale of 4 Chains to an Inch.

A. H. G. DAWSON,
for Surveyor-General.

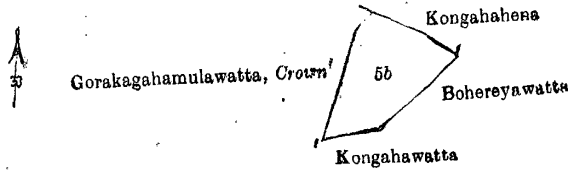
sold by
by the
deniyek

IV.—Preliminary plan 346.

Situation : Kadirapola village in Meda Pattu Korale West of Katugampola hatpattu of Kurunegala District.

| Lot. | Name of Land. | Extent, A. R. P. |
|------|-----------------|------------------|
| 5b | Kosgahamulahena | 0 1 35 |

and bounded as follows : on the north by Kongahahena sold by the Crown ; on the east by Bohereyawatta claimed by Samarakonmudiyanselage Mutumenika and others ; on the south by Bohereyawatta claimed by Samarakonmudiyanselage Mutumenika and others, Kongahawatta belonging to Guruhamy and others ; on the west by Gorakagahamulawatta belonging to Crown.



Surveyor-General's Office,
Colombo, November 15, 1912.

Scale of 4 Chains to an Inch.

A. H. G. DAWSON,
for Surveyor-General.

V.—Preliminary plan 346.

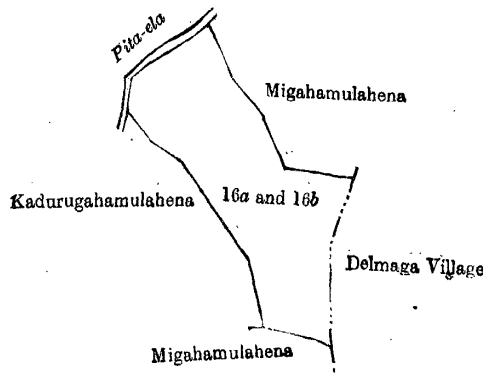
Situation : Kadirapola village in Meda Pattu Korale West of Katugampola hatpattu of Kurunegala District.

| Lot. | Name of Land. | Extent, A. R. P. |
|------|---------------------|------------------|
| 16a | Paragodapitiyehena | 0 2 22 |
| 16b | Paragodapitiyewatta | 1 0 9 |
| | | 1 2 31 |

and bounded as follows : on the north by Migahamulahena sold by the Crown ; on the east by the village limit of Delmaga ; on the south by Migahamulahena sold by the Crown ; on the west by Kadurugahamulahena sold by the Crown, the Pita-ela.

N. A. HAMPTON,
Special Officer.

May 28, 1913.



Surveyor-General's Office,
Colombo, November 15, 1912.

Scale of 4 Chains to an Inch.

A. H. G. DAWSON,
for Surveyor-General.

Kurunegala S. O. No. 615.

Order under Section 2 of "The Waste Lands Ordinances of 1897, 1899, 1900, and 1903,"
declaring Lands to be Crown Property.

In the matter of the lands commonly called or known as Paragodapitiyahena, Paragodapitiyawatta, situate in the village of Kadirapola, in the Meda Pattu Korale West of the Katugampola hatpattu of the Kurunegala District, in the North-Western Province, and of "The Waste Lands Ordinances of 1897, 1899, 1900, and 1903."

THE notice required by section 1 of "The Waste Lands Ordinances of 1897, 1899, 1900, and 1903," having been duly published in manner prescribed by that section in respect of the above-named lands (*vide* Notice No. 4,764), and no claim having been made to the said lands or to any interest therein within the period of three months from the date specified in the said notice, I, Norman Albert Hampton, Special Officer appointed under section 28 of the said Ordinances, under and by virtue of the powers vested in me in that behalf by section 2 of the said Ordinances, do hereby on June 9, 1913, order and declare that the said lands, as more fully described herein below, situate in the village of Kadirapola, in the Meda Pattu Korale West of the Katugampola hatpattu of the Kurunegala District, in the North-Western Province, and shown as lots 16a and 16b in preliminary plan 346, and in the annexed diagram, and containing in extent 1 acre 1 rood and 26½ perches, are the property of the Crown.

Description of the Lands referred to.

The following lots situated in the village of Kadirapola, in the Meda Pattu Korale West of the Katugampola hatpattu of the Kurunegala District, in the North-Western Province, as described in the annexed diagram :—

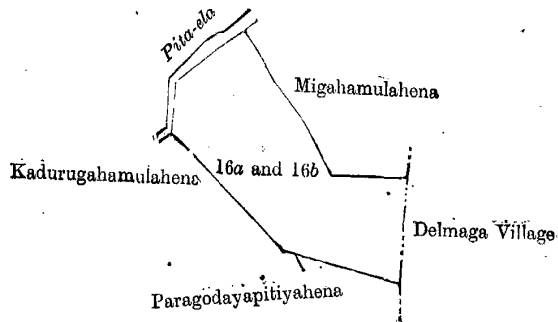
Preliminary plan 346.
Situation : Kadirapola village in Meda Pattu Korale West of Kurunegala District.

| Lot. | Name of Land. | Extent, A. R. P. |
|------|---------------------|------------------|
| 16a | Paragodapitiyehena | 0 2 22 |
| 16b | Paragodapitiyawatta | 0 3 0 6 |
| | | 47 1 34 |

and bounded as follows: on the north by the Pita-ela, Migahamulahena sold by the Crown; on the east by the village limit of Delmaga; on the south by Paragodayapitiyahena claimed by H. Asarapullige Savial Fernando, Kadurugahamulahena sold by the Crown; on the west by Kadurugahamulahena sold by the Crown, the Pita-ela.

June 9, 1913.

N. A. HAMPTON,
Special Officer.



Surveyor-General's Office,
Colombo, December 19, 1912.

Scale of 4 Chains to an Inch.

A. H. G. DAWSON,
for Surveyor-General.

Kurunegala S. O. No. 616.

Order under Section 2 of "The Waste Lands Ordinances of 1897, 1899, 1900, and 1903," declaring Lands to be Crown Property.

In the matter of the lands commonly called or known as Para (road), Elakanda (road and channel), Galamuna (tank), &c., situate in the village of Dampelessa, in the Mahagalboda Egoda korale of the Hiriyala hatpattu of the Kurunegala District, in the North-Western Province, and of "The Waste Lands Ordinances of 1897, 1899, 1900, and 1903."

THE notice required by section 1 of "The Waste Lands Ordinances of 1897, 1899, 1900, and 1903," having been duly published in manner prescribed by that section in respect of the above-named lands (*vide* Notice No. 4,753), and no claim having been made to the said lands or to any interest therein within the period of three months from the date specified in the said notice, I, John Murray Davies, Special Officer appointed under section 28 of the said Ordinances, under and by virtue of the powers vested in me in that behalf by section 2 of the said Ordinances, do hereby on June 7, 1913, order and declare that the said lands, as more fully described herein below, situate in the village of Dampelessa, in the Mahagalboda Egoda korale of the Hiriyala hatpattu of the Kurunegala District, in the North-Western Province, and shown as lots W 970b, F 971a, G 971a, H 971a, W 970c, G 971b, K 973, K 973b, L 973g, L 973h, M 973c, C 971c, C 971d, D 971a, D971b, I 971a, I 971b, J 971, J 971c, K 971, N 971, R 973, R 973a, R 973 $\frac{1}{2}$, R 973 $\frac{1}{2}$, R 973 $\frac{1}{2}$, R 973 $\frac{1}{2}$ in preliminary plan 1,974 and in the annexed diagrams, and containing in extent 49 acres and 13 $\frac{1}{2}$ perches, are the property of the Crown.

Description of the Lands referred to.

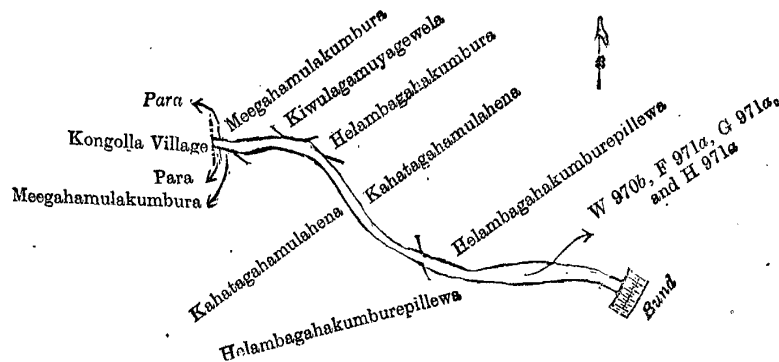
The following lots situated in the village of Dampelessa, in the Mahagalboda Egoda korale of the Hiriyala hatpattu of the Kurunegala District, in the North-Western Province, as described in the annexed diagrams:—

I.—Preliminary plan 1,974.

Situation: Dampelessa village in Mahagalboda Egoda korale of Kurunegala District.

| Lot. | Name of Land. | Extent, A. R. P. | Lot. | Name of Land. | Extent, A. R. P. |
|--------|---------------|---------------------|--------|---------------|----------------------|
| W 970b | Para (road) | 0 0 7 | H 971a | Para (road) | 0 0 19 |
| F 971a | Do. | 0 0 0 $\frac{1}{2}$ | | | |
| G 971a | Do. | 0 0 10 | | | 0 0 36 $\frac{1}{2}$ |

and bounded as follows: on the north by para claimed by W. M. Alagappu, Vidane, and others, Meegahamulakumbura sold by the Crown, Kiwulagamuyagewela claimed by Mudalihamy Vidanelage Alagappu, Vidane, and others, Helambagahakumbura claimed by Nekatnaidelage Pala Naide and others, Kahatagahamulahena sold by the Crown, Helambagahakumburepillewa sold by the Crown; on the east by a bund; on the south by Helambagahakumburapillewa sold by the Crown, Kahatagahamulahena sold by the Crown, Meegahamulakumbura sold by the Crown, para claimed by W. M. Alagappu, Vidane, and others; on the west by the village limit of Kongolla.



Surveyor-General's Office,
Colombo, November 23, 1912.

Scale of 4 Chains to an Inch.

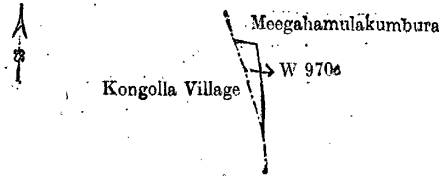
A. H. G. DAWSON,
for Surveyor-General.

II.—Preliminary plan 1,974.

Situation : Dampelessa village in Mahagalboda Egoda korale of Kurunegala District.

| Lot. | Name of Land. | Extent, A. R. P. |
|--------|---------------|------------------|
| W 970c | Para (road) | 0 0 6 |

and bounded as follows : on the north and east by Meegahamulakumbura sold by the Crown ; on the south and west by the village limit of Kongolla.



Surveyor-General's Office,
Colombo, November 23, 1912.

Scale of 4 Chains to an Inch.

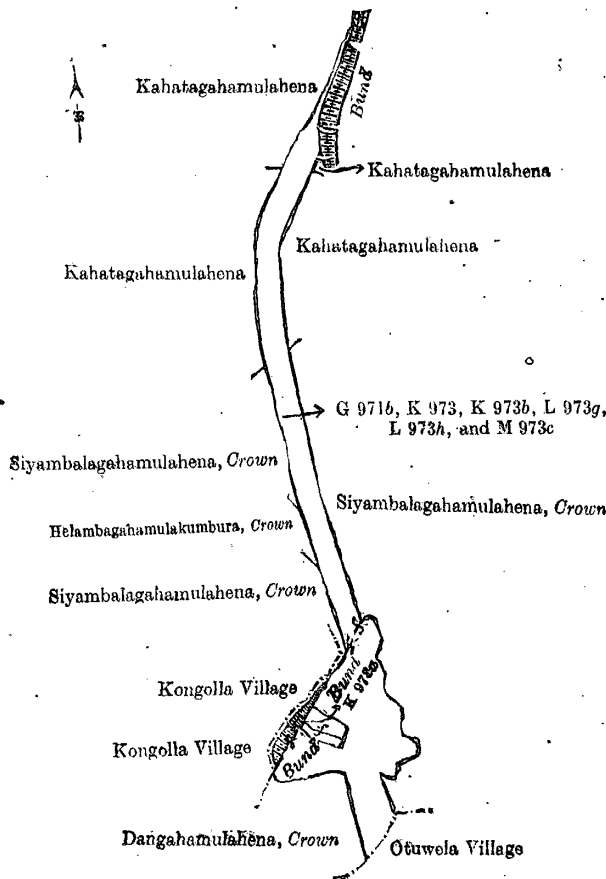
A. H. G. DAWSON,
for Surveyor-General.

III.—Preliminary plan 1,974.

Situation : Dampelessa village in Mahagalboda Egoda korale of Kurunegala District.

| Lot. | Name of Land. | Extent, A. R. P. | Lot. | Name of Land. | Extent, A. R. P. |
|--------|-----------------------------|------------------|--------|-----------------------------|------------------|
| G 971b | Elakanda (road and channel) | 0 0 13 | L 973h | Elakanda (road and channel) | 0 0 21 |
| K 973 | Galamuna (tank) | 0 1 21 | M 973c | Do. | 0 1 1 |
| K 973b | Elakanda (road and channel) | 0 0 32 | | | |
| L 973g | Do. | 0 1 9 | | | 1 1 17 |

and bounded as follows : on the north by Kahatagahamulahena sold by the Crown, a bund ; on the east by Kahatagahamulahena sold by the Crown, Siyambalagahamulahena claimed by the Crown ; on the south by the village limit of Otuwela, Dangahamulahena claimed by the Crown ; on the west by a bund (the village limit of Kongolla), Siyambalagahamulahena claimed by the Crown, Helambagahamulakumbura claimed by the Crown, Siyambalagahamulahena claimed by the Crown, Kahatagahamulahena sold by the Crown.



Surveyor-General's Office,
Colombo, November 23, 1912.

Scale of 4 Chains to an Inch.

A. H. G. DAWSON,
for Surveyor-General.

IV.—Preliminary plan 1,974.

Situation : Dampelessa village in Mahagalboda Egoda korale of Kurunegala District.

| Lot. | Name of Land. | Extent, A. R. P. | Lot. | Name of Land. | Extent, A. R. P. |
|--------|-----------------------------|------------------|--------|-------------------|------------------|
| C 971e | Meegaspitiyahena | 0 0 28 | N 971 | Dampelessahena | 0 3 27 |
| C 971d | Elakanda (channel and road) | 0 1 24 | R 973 | Kandabodahena | 4 0 27 |
| D 971a | Do. | 0 0 35 | R 973a | Kotakandemukalana | 0 0 7 |
| D 971b | Dalupothahena | 0 1 8 | R 973b | Do. | 0 3 7 |
| I 971a | Elakanda (road and channel) | 0 0 25 | R 973c | Do. | 0 0 14 |
| I 971b | Dalupothahena | 0 0 35 | R 973d | Do. | 0 1 11 |
| J 971 | Galnawagahamulawewa (tank) | 2 2 1 | R 973e | Do. | 0 1 11 |
| J 971c | Do. | 0 0 27 | | | |
| K 971 | Diyagilmehena | 0 3 38 | | | |

June 11, 1913.

and bounded as follows : on the north by the village limit of Paragolla (a rock), the village limit of Paragolla ; on the east by the village limit of Paragolla (a rock), the village limit of Paragolla, the village limit of Otuwela ; on the south by the village limit of Otuwela (the road from Aturuktenna to Kosgolla), Kongahamulahena claimed by the Crown, Iswetiya claimed by the Crown, Tawalukumbura *alias* Dangahakumbura claimed by Welanaidelage Erimi Nachchire, Dampellesewewa claimed by the Crown, a bund, Dangahamulakumbura claimed by Welanaidelage Erimi Nachchire, Dampellesekumbura claimed by Sittappu Arachchillage Hami and others, Dampellesekumbura claimed by Nekatnaidelage Pala Naide and others, Dangahamulakumbura claimed by the Crown, Dangahamulahena claimed by the Crown, Kahatagahamulahena sold by the Crown ; on the west by Kahatagahamulahena sold by the Crown, Elakanda claimed by the Crown, Kahatagahamulahena sold by the Crown, Halambagahakumburepillewa sold by the Crown, Para claimed by Warnakulasuriya Mudiyansele Palappu and others, Helambagahakumburepillewa sold by the Crown (a bund), Dalupothahena claimed by Warnakulasuriya Mudiyansele Alagappu, Vidane, and others, Meegaspitahena claimed by Warnakula Mudiyansele Thewana and others, Meegaspitayakumbura sold by the Crown, the village limit of Dodanwatawana.

June 7, 1913.

J. M. DAVIES,
Special Officer.

[For Diagram see page 1135.]

Kurunegala S. O. No. 617.

**Order under Section 2 of "The Waste Lands Ordinances of 1897, 1899, 1900, and 1903,"
declaring Lands to be Crown Property.**

In the matter of the lands commonly called or known as Kongahagedarawewa (tank), Bamaluwahena, and road, situated in the village of Kongahagedara, in the Ihalawisideke korale of the Hiriyala hatpattu of the Kurunegala District, in the North-Western Province, and of "The Waste Lands Ordinances of 1897, 1899, 1900, and 1903."

THE notice required by section 1 of "The Waste Lands Ordinances of 1897, 1899, 1900, and 1903, having been duly published in manner prescribed by that section in respect of the above-named lands (*vide* Notice No. 4,776), and no claim having been made to the said lands or to any interest therein within the period of three months from the date specified in the said notice, I, John Murray Davies, Special Officer appointed under section 28 of the said Ordinances, under and by virtue of the powers vested in me in that behalf by section 2 of the said Ordinances, do hereby on June 11, 1913, order and declare that the said lands, as more fully described herein below, situate in the village of Kongahagedara, in the Ihalawisideke korale of the Hiriyala hatpattu of the Kurunegala District, in the North-Western Province, and shown as lots 5b, 5½c, and 5½d in preliminary plan 1,181, and in the annexed diagrams, and containing in extent 3 roods and 11 perches, are the property of the Crown.

Description of the Lands referred to.

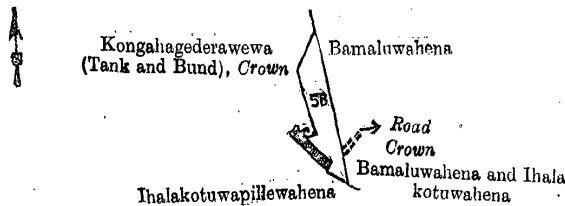
The following lots situated in the village of Kongahagedara, in the Ihalawisideke korale of the Hiriyala hatpattu of the Kurunegala District, in the North-Western Province, as described in the annexed diagrams :—

I.—Preliminary plan 1,181.

Situation : Kongahagedara village in Ihalawisideke korale of Hiriyala hatpattu of Kurunegala District.

| Lot. | Name of Land. | Extent, A. R. P. |
|------|--------------------------|------------------|
| 5b | Kongahagedarawewa (tank) | 0 2 13 |

and bounded as follows : on the north by Kongahagedarawewa (tank and bund) claimed by the Crown ; on the east by Bamaluwahena claimed by Kuruppumudiyansele Mudalihamy and another, Bamaluwahena and Ihalakotuwahena claimed by Abdul Rahamir and another ; on the south by Ihalakotuwapillewahena claimed by Kuruppumudiyansele Punchi Appuhamy ; on the west by Kongahagedarawewa (tank and bund) claimed by the Crown.



Surveyor-General's Office,
Colombo, December 20, 1912.

Scale of 8 Chains to an Inch.


A. H. G. DAWSON,
for Surveyor-General.

II.—Preliminary plan 1,181.

Situation : Kongahagedara village in Ihalawisideke korale of Hiriyala hatpattu of Kurunegala District.

| Lot. | Name of Land. | Extent, A. R. P. |
|------|---------------|------------------|
| 5½c | Bamaluwahena | 0 0 12 |

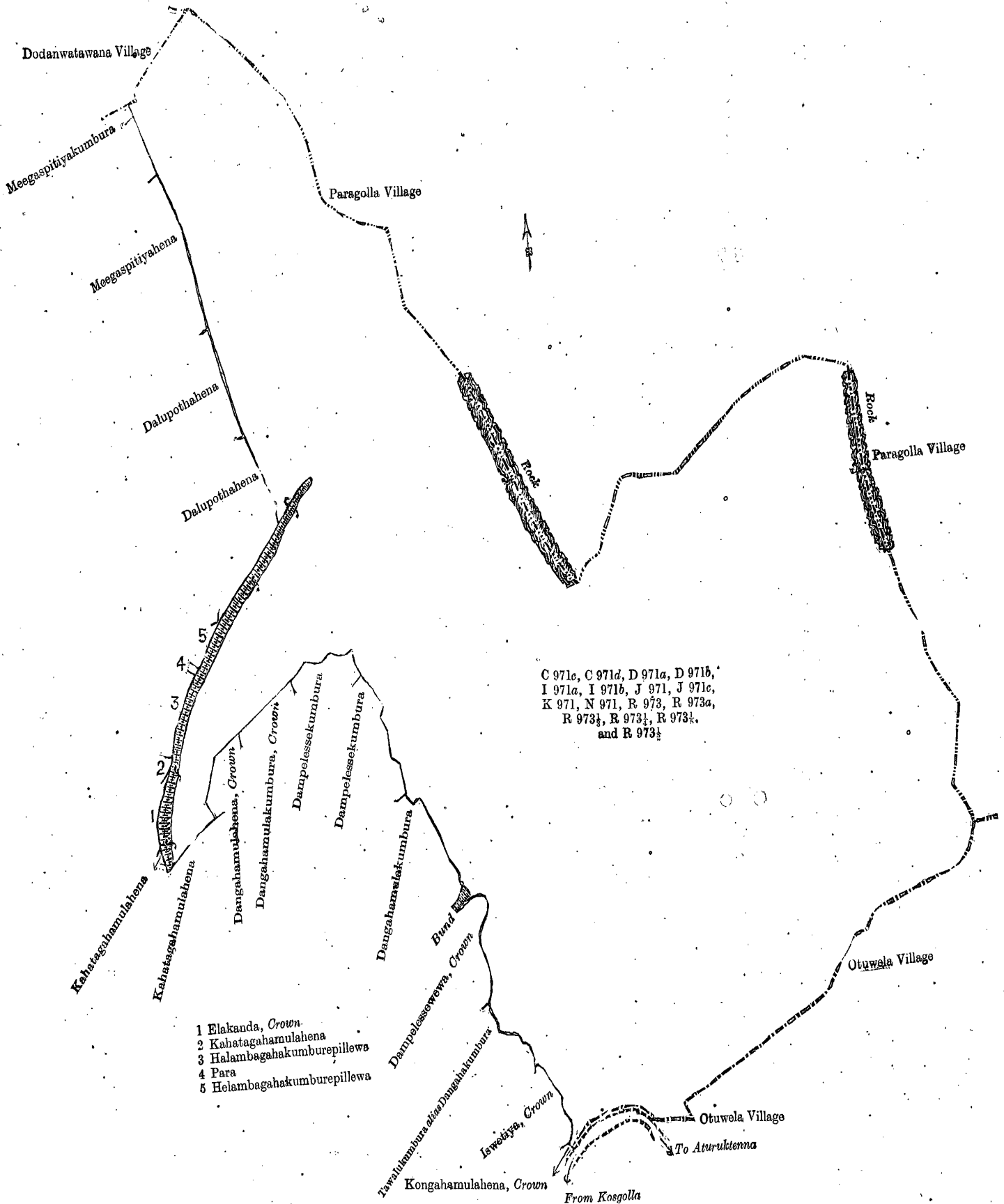
and bounded as follows : on the north by Bamaluwahena and Ihalakotuwahena claimed by Abdul Rahamin and another ; on the east by a road ; on the south and west by Elakanda (bund and channel) claimed by the Crown.



Surveyor-General's Office,
Colombo, December 20, 1912.

Scale of 8 Chains to an Inch.

A. H. G. DAWSON,
for Surveyor-General.



C 971c, C 971d, D 971a, D 971b,
 I 971a, I 971b, J 971, J 971c,
 K 971, N 971, R 973, R 973a,
 R 973 $\frac{1}{2}$, R 973 $\frac{1}{4}$, R 973 $\frac{3}{4}$,
 and R 973 $\frac{1}{2}$

- 1 Elakanda, Crown
- 2 Kahatagahamulahena
- 3 Halambagahakumburepillewa
- 4 Para
- 5 Helambagahakumburepillewa

Surveyor-General's Office,
 Colombo, November 23, 1912.

Scale of 4 Chains to an Inch.

A. H. G. DAWSON,
 for Surveyor-General.

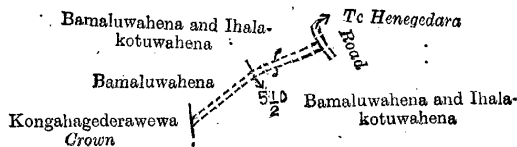
III.—Preliminary plan 1,181.

Situation: Kongahagedara village in Ihalawisideke korale of Hiriyala hatpattu of Kurunegala District.

| Lot. | Name of Land. | Extent, A. R. P. |
|-------------------------------|---------------|------------------|
| 5 ³ / _d | Road | 0 0 26 |

and bounded as follows: on the north by Bamaluwahena claimed by Kuruppumudiyanselage Mudalihamy and another, Bamaluwahena and Ihalakotuwahena claimed by Abdul Rahamin and another; on the east by a road; on the south by Bamaluwahena and Ihalakotuwahena claimed by Abdul Rahamin and another; on the west by Kongahagedarawewa claimed by the Crown.

June 11, 1913.

J. M. DAVIES,
Special Officer.Surveyor-General's Office,
Colombo, December 20, 1912.

Scale of 3 Chains to an Inch.

A. H. G. DAWSON,
for Surveyor-General.

Kurunegala S. O. No. 618.

Order under Section 2 of "The Waste Lands Ordinances of 1897, 1899, 1900, and 1903,"
declaring Lands to be Crown Property.

In the matter of the lands commonly called or known as Marakawewa (tank), Alutamuna, situate in the village of Galwewa, in the Mahagalboda Egoda korale of the Hiriyala hatpattu of the Kurunegala District, in the North-Western Province, and of "The Waste Lands Ordinances of 1897, 1899, 1900, and 1903."

THE notice required by section 1 of "The Waste Lands Ordinances of 1897, 1899, 1900, and 1903," having been duly published in manner prescribed by that section in respect of the above-named lands (*vide* Notice No. 4,774), and no claim having been made to the said lands or to any interest within the period of three months from the date specified in the said notice, I, John Murray Davies, Special Officer appointed under section 28 of the said Ordinances, under and by virtue of the powers vested in me in that behalf by section 2 of the said Ordinances, do hereby on June 11, 1913, order and declare that the said lands, as more fully described herein below, situate in the village of Galwewa, in the Mahagalboda Egoda korale of the Hiriyala hatpattu of the Kurunegala District, in the North-Western Province, and shown as lots Q 904 and H 907 in preliminary plan 1,945 and in the annexed diagrams, and containing in extent 1 acre and 32 perches, are the property of the Crown.

Description of the Lands referred to.

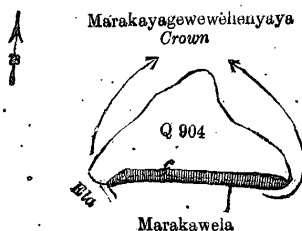
The following lots situated in the village of Galwewa, in the Mahagalboda Egoda korale of the Hiriyala hatpattu of the Kurunegala District, in the North-Western Province, as described in the annexed diagrams:—

I.—Preliminary plan 1,945.

Situation: Galwewa village in Mahagalboda Egoda korale of Kurunegala District.

| Lot. | Name of Land. | Extent, A. R. P. |
|-------|-------------------|------------------|
| Q 904 | Marakawewa (tank) | 0 3 8 |

and bounded as follows: on the north and east by Marakayagewewehenyaya claimed by the Crown; on the south by Marakawela claimed by Vedanaidelage PUNCHAPPU NAIDE and others; on the west by Marakayagewewehenyaya claimed by the Crown.

Surveyor-General's Office,
Colombo, December 19, 1912.

Scale of 4 Chains to an Inch.

A. H. G. DAWSON,
for Surveyor-General.

II.—Preliminary plan 1,945.

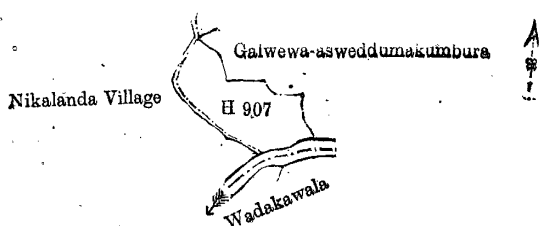
Situation: Galwewa village in Mahagalboda Egoda korale of Kurunegala District.

| Lot. | Name of Land. | Extent, A. R. P. |
|-------|---------------|------------------|
| H 907 | Alutamuna | 0 1 24 |

and bounded as follows: on the north by the village limit of Nikalanda; on the east by Galwewa-asweddamakumbura claimed by Menikanaidelage Dingiri Appu; on the south by the Vedakahawala; on the west by the village limit of Nikalanda.

June 11, 1913.

J. M. DAVIES,
Special Officer.



Surveyor-General's Office,
Colombo, December 19, 1912.

Scale of 4 Chains to an Inch.

A. H. G. DAWSON,
for Surveyor-General.

Kurunegala S. O. No. 619.

Order under Section 2 of "The Waste Lands Ordinances of 1897, 1899, 1900, and 1903," declaring Land to be Crown Property.

In the matter of the land commonly called or known as Road, situate in the village of Moragolla, in the Ihalawisideke korale of the Hiriya hatpattu of the Kurunegala District, in the North-Western Province, and of "The Waste Lands Ordinances of 1897, 1899, 1900, and 1903."

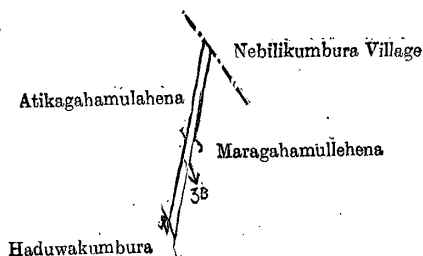
THE notice required by section 1 of "The Waste Lands Ordinances of 1897, 1899, 1900, and 1903," having been duly published in manner prescribed by that section in respect of the above-named land (*vide* Notice No. 4,777), and no claim having been made to the said land or to any interest therein within the period of three months from the date specified in the said notice, I, John Murray Davies, Special Officer appointed under section 2 of the said Ordinances, do hereby on June 11, 1913, order and declare that the said land, as more fully described herein below, situate in the village of Moragolla, in the Ihalawisideke korale of the Hiriya hatpattu of the Kurunegala District, in the North-Western Province, and shown as lot 3b in preliminary plan 1,180 and in the annexed diagram, and containing in extent 13 perches, is the property of the Crown.

Description of the Land referred to.

The land commonly called or known as Road, situated in the village of Moragolla, in the Ihalawisideke korale of the Hiriya hatpattu of the Kurunegala District, in the North-Western Province, containing in extent 13 perches, and shown as lot 3b in preliminary plan 1,180 and in the annexed diagram, and bounded as follows: on the north by the village limit of Nebilikumbura; on the east by Maraghamullehena claimed by Eiyanna Mammadu Lebbe and others; on the south by Haduwakumbura claimed by Kuna Adanpulle and others; on the west by Attikagahamulahena claimed by Kana Ahamed Lebbe and others.

June 11, 1913.

J. M. DAVIES,
Special Officer.



Scale of 4 Chains to an Inch.

Surveyor-General's Office,
Colombo, December 20, 1912.

A. H. G. DAWSON,
for Surveyor-General.

Puttalam S. O. No. 11.

Order under Section 4, Sub-section (1), of "The Waste Lands Ordinances of 1897, 1899, 1900, and 1903," declaring Lands to be Crown Property.

In the matter of the lands commonly called or known as Kalayagamakele, Kalayagamamukalana, &c., situate in the village of Kalayagama, in the Kumarawanni pattu, in the Demala hatpattu of the Puttalam District, in the North-Western Province, and of "The Waste Lands Ordinances of 1897, 1899, 1900, and 1903."

WHEREAS in pursuance of section 1 of the said Ordinances it was duly notified on August 30, 1912, that if no claim to the land commonly called or known as Kalayagamakele, Kalayagamamukalana, &c., situate in the village of Kalayagama, in the Kumarawanni pattu, in the Demala hatpattu of the Puttalam District, in the North-Western Province, containing in extent 270 acres and 20 perches, and shown as lots 550, 555, 556, 558, 559, 560, 561, 562, 563, 564, 565, 566, 567, 568, 569, 570, 571, 572 in preliminary plan 3,968 and in the annexed diagram, was made to John Murray Davies, Special Officer appointed under section 23 of the said Ordinances, within the period of three months from the date specified in such notice, such lands would be declared the property of the Crown, and dealt with on account of the Crown (*vide* Notice No. 4,504):

And whereas Edmund Scott of "Daisy Valley" estate, Kurunegala, by his attorney Alfred Adam de Zilwa made claim thereto, and whereas the said claimant has withdrawn his claim to the said lands, I, John Murray Davies, Special Officer appointed under section 28 of the said Ordinances, under and by virtue of the powers vested in me in that behalf by section 4 of the said Ordinances, do hereby on May 24, 1913, order and declare under section 4, sub-section (1), of the said Ordinances, that the said lands, as more fully described herein below, are the property of the Crown.

Description of the Lands referred to.

The following lots situated in the village of Kalayagama, in the Kumarawanni pattu of the Demala hatpattu, in the Puttalam District, in the North-Western Province, as described in the annexed diagram :—

I.—Preliminary plan 3,968.

Situation : Kalayagama village in Kumarawanni pattu of Demala hatpattu in Puttalam District.

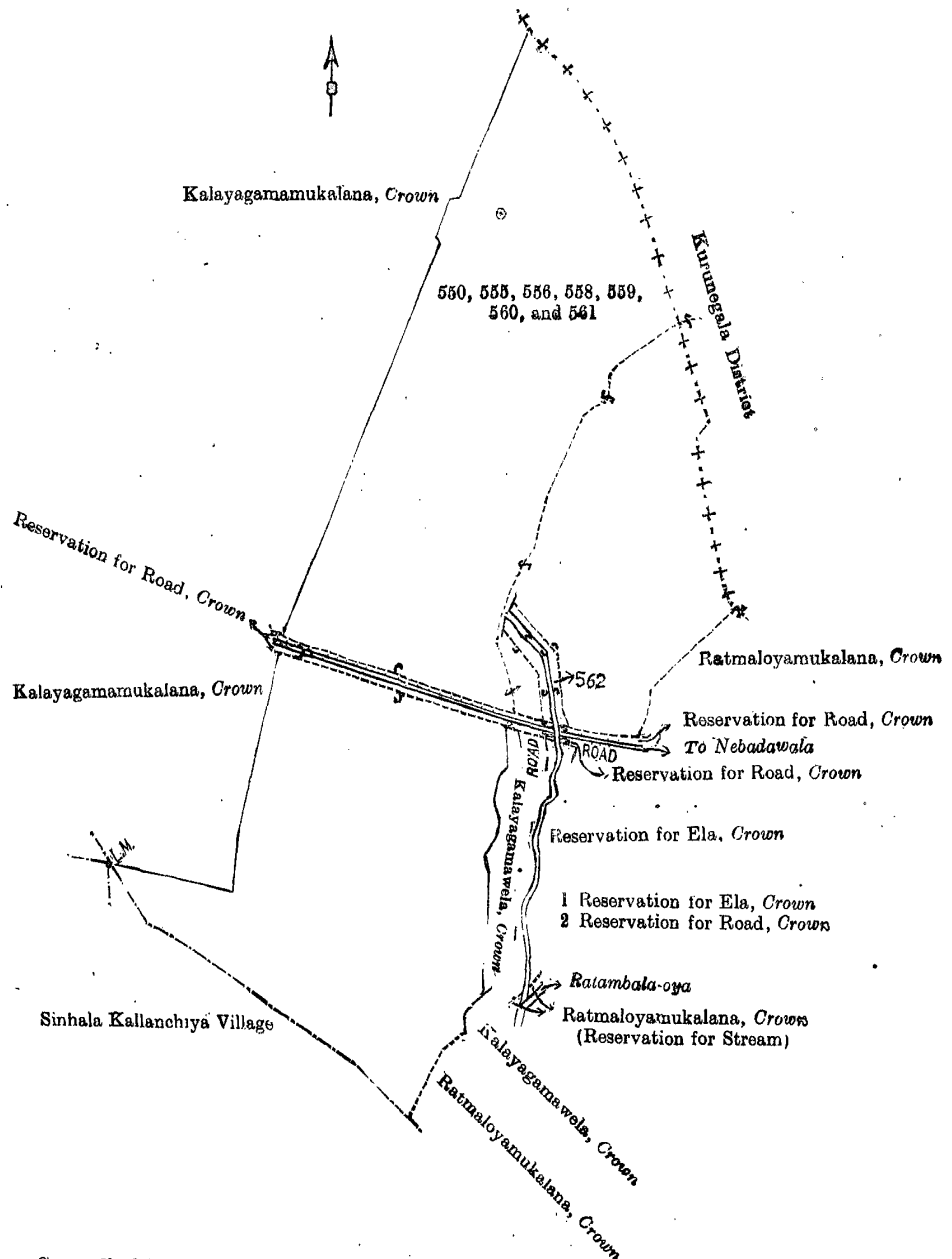
| Lot. | Name of Land. | Extent, A. R. P. |
|------|---|------------------|
| 550 | Kalayagamakele | 83 3 5 |
| 555 | Kalayagamamukalana | 145 1 30 |
| 556 | Kalayagamamukalana (reservation for path) | 1 1 3 |
| 558 | Kalayagamawela | 0 3 7 |
| 559 | Kalayagamawewa | 1 2 10 |
| 560 | Kalayagama-ela (stream) | 0 3 9 |
| 561 | Kalayagama-ela | 0 3 6 |
| | | 234 1 30 |

and bounded as follows : on the north by the boundary limit of Kurunegala District ; on the east by Ratmaloyamukalana to be declared the property of the Crown under the Waste Lands Ordinances, reservation for road by ditto, a road, reservation for road to be declared the property of the Crown under the Waste Lands Ordinances, reservation for ela by ditto, Ratmaloyamukalana (reservation for stream) by ditto, reservation for ela by ditto, a road, Kalayagamawela by ditto, Ratmaloyamukalana by ditto, the village limit of Sinhalakalanchiya ; on the west by Kalayagamamukalana to be declared the property of the Crown under the Waste Lands Ordinances, reservation for road by ditto, Kalayagamamukalana by ditto.

NOTE.—The following lot lying within the above boundaries is not included in this order, and its extent of 1 acre 2 roods and 35 perches, is not included in the acreage of 234 acres 1 rood and 30 perches given above :—

Preliminary plan 3,968.

| Lot. | Name of Land. | Extent, A. R. P. |
|------|----------------|------------------|
| 562 | Kalayagama-ela | 1 2 35 |

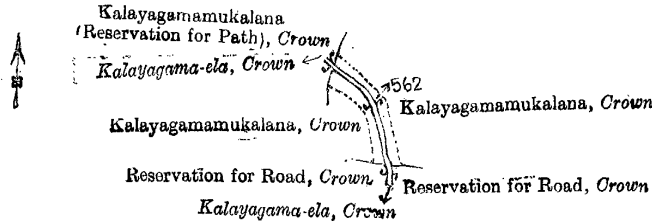


II.—Preliminary plan 3,968.

Situation : Kalayagama village in Kumarawanni pattu of Demala hatpattu in Puttalam District.

| Lot. | Name of Land. | Extent, A. R. P. |
|------|----------------|------------------|
| 562 | Kalayagama-ela | 1 2 35 |

and bounded as follows : on the north by Kalayagama-ela to be declared the property of the Crown under the Waste Lands Ordinances, Kalayagamamukulana (reservation for path) to be declared the property of the Crown under the Waste Lands Ordinances ; on the east by Kalayagamamukulana to be declared the property of the Crown under the Waste Lands Ordinances ; on the south by reservation for road to be declared the property of the Crown under the Waste Lands Ordinances, Kalayagama-ela to be declared the property of the Crown under the Waste Lands Ordinances, reservation for road to be declared the property of the Crown under the Waste Lands Ordinances ; on the west by Kalayagamamukulana to be declared the property of the Crown under the Waste Lands Ordinances.



Surveyor-General's Office,
Colombo, March 31, 1913.

Scale of 16 Chains to an Inch.

A. J. WICKWAR,
for Surveyor-General.

III.—Preliminary plan 3,968.

Situation : Kalayagama village in Kumarawanni partu of Demala hatpattu in Puttalam District.

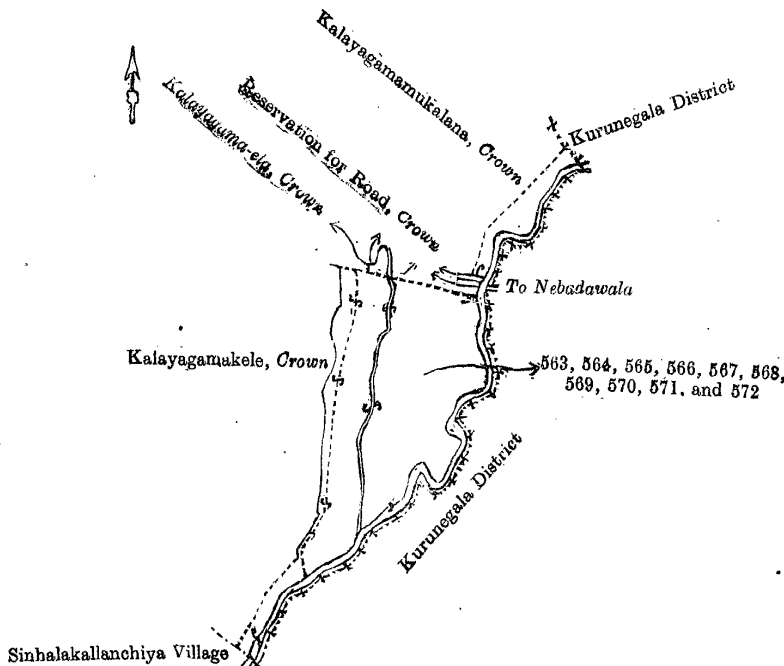
| Lot. | Name of Land. | Extent, A. R. P. |
|------|---|------------------|
| 563 | Kalayagama-ela (reservation for ela) | 3 0 18 |
| 564 | Kalayagamawela | 2 3 26 |
| 565 | Kalayagamawela (reservation for path) | 0 2 38 |
| 566 | Kalayagamawela (do.) | 0 0 30 |
| 567 | Kalayagamakele | 4 3 30 |
| 568 | Do. | 10 3 12 |
| 569 | Ratmal-oya (stream) | 1 2 37 |
| 570 | Ratmal-oyamukulana (reservation for stream) | 6 0 12 |
| 571 | Do. (do.) | 1 0 32 |
| 572 | Do. (do.) | 2 1 0 |

33 3 35

and bounded as follows : on the north by the reservation for road to be declared the property of the Crown under the Waste Lands Ordinances, Kalayagama-ela by ditto, reservation for road to be declared the property of the Crown under the Waste Lands Ordinances, Kalayagamamukulana to be declared the property of the Crown under the Waste Lands Ordinances, the boundary limit of the Kurunegala District ; on the east by the boundary limit of the Kurunegala District ; on the south by the boundary limit of the Kurunegala District, the village limit of Sinhalakallanchiya ; on the west by the Kalayagamakele to be declared the property of the Crown under the Waste Lands Ordinances.

May 24, 1913.

J. M. DAVIES,
Special Officer.



Surveyor-General's Office,
Colombo, March 31, 1913.

Scale of 16 Chains to an Inch.

A. J. WICKWAR,
for Surveyor-General.

Puttalam S. O. No. 12.**Order under Section 4, Sub-section (1), of "The Waste Lands Ordinances of 1897, 1899, 1900, and 1903,"
declaring Lands to be Crown Property.**

In the matter of the lands commonly called or known as Kalayagamamukalana, &c., situate in the village of Kalayagama, in the Kumarawanni pattu, in the Demala hatpattu of the Puttalam District, in the North-Western Province, and of "The Waste Lands Ordinances of 1897, 1899, 1900, and 1903."

WHEREAS in pursuance of section 1 of the said Ordinances it was duly notified on August 30, 1912, that if no claim to the lands commonly called or known as Kalayagamamukalana, &c., situate in the village of Kalayagama, in the Kumarawanni pattu of the Demala hatpattu, in the Puttalam District, in the North-Western Province, containing in extent 298 acres 1 rood and 5 perches, and shown as lots 549, 551, 552, 553, 554, and 557 in preliminary plan 3,968 and in the annexed diagram, was made to John Murray Davies, Special Officer appointed under section 28 of the said Ordinances, within the period of three months from the date specified in such notice, such lands would be declared the property of the Crown, and dealt with on account of the Crown (*vide* Notice No. 4,504):

And whereas (1) A. E. Rajapaksa, Mudaliyar, (2) Edmund Scott of Daisy Valley estate, Kurunegala, by his attorney Alfred Adam de Zilva made claim thereto, and whereas the said claimants have withdrawn their claim to the said lands, I, John Murray Davies, Special Officer appointed under section 28 of the said Ordinances, under and by virtue of the powers vested in me in that behalf by section 4 of the said Ordinances, do hereby on April 25, 1913, order and declare under section 4, sub-section (1), of the said Ordinances, that the said lands, as more fully described herein below, are the property of the Crown.

Description of the Lands referred to.

The following lots situated in the village of Kalayagama, in the Kumarawanni pattu of the Demala hatpattu, in the Puttalam District, in the North-Western Province, as described in the annexed diagram:—

Preliminary plan 3,968.

Situation: Kalayagama village in Kumarawanni pattu of Demala hatpattu in Puttalam District.

| Lot. | Name of Land. | Extent, A. R. P. |
|------|---|------------------|
| 549 | Kalayagamamukalana | 45 2 13 |
| 551 | Do. | 245 0 24 |
| 552 | Kalayagama road | 2 2 0 |
| 553 | Kalayagama road (reservation for road) | 1 2 31 |
| 554 | Do. (do.) | 1 3 29 |
| 557 | Kalayagamawewa (tank and bund, abandoned) | 1 1 28 |
| | | 298 1 5 |

and bounded as follows: on the north by the Kurunegala District boundary; on the east by Kalayagama to be declared the property of the Crown under the Waste Lands Ordinances, Kalayagamawela to be declared the property of the Crown under the Waste Lands Ordinances, Kalayagamamukalana to be declared the property of the Crown under the Waste Lands Ordinances, Kalayagamamukalana (reservation for path) to be declared the property of the Crown under the Waste Lands Ordinances, Kalayagamamukalana by ditto, Kalayagama-ela to be declared the property of the Crown under the Waste Lands Ordinances, Kalayagamamukalana to be declared the property of the Crown under the Waste Lands Ordinances, Ratmaloyamukalana (reservation for stream) by ditto, a road, Ratambala-oya, Ratmaloyamukalana (reservation for stream) to be declared the property of the Crown under the Waste Lands Ordinances, Kalayagamakele by ditto, Kalayagama-ela by ditto, Kalayagamakele by ditto, Kalayagamawela (reservation for path) by ditto, Kalayagamawela by ditto, Kalayagamakele by ditto; on the south by Kalayagamakele to be declared the property of the Crown under the Waste Lands Ordinances; on the west by the village limit of Demalagalkulama, the village limit of Kahatakumbura, the village limit of Karakkulama.

April 23, 1913.

J. M. DAVIES,
Special Officer.

[For Diagram see page 1141.]

Ratnapura S. O. No. 100.**Order under Section 4, Sub-section (1), of "The Waste Lands Ordinances of 1897, 1899, 1900, and 1903,"
declaring Land to be Crown Property.**

In the matter of the land commonly called or known as Koholongodemukalana, situate in the village of Dimiyawa, in the Palle pattu of the Nawadun korale of the Ratnapura District, in the Province of Sabaragamuwa, and of "The Waste Lands Ordinances of 1897, 1899, 1900, and 1903."

WHEREAS in pursuance of section 1 of the said Ordinances it was duly notified on December 20, 1912, that if no claim to the land commonly called or known as Koholongodemukalana, situate in the village of Dimiyawa, in the Palle pattu of the Nawadun korale of the Ratnapura District, in the Province of Sabaragamuwa, containing in extent 1 acre 1 rood and 18 perches, and shown as lot 30a in preliminary plan 61 and in the annexed diagram, was made to Harry Chambers Toller, Special Officer appointed under section 28 of the said Ordinances, within the period of three months from the date specified in such notice, such land would be declared the property of the Crown, and dealt with on account of the Crown (*vide* Notice No. 4,684):

And whereas Marcellus de Abrew Abeyesinghe of Ratnapura made claim thereto, and whereas the said claimant has withdrawn his claim to the said land, I, Harry Chambers Toller, Special Officer appointed under section 28 of the said Ordinances, under and by virtue of the powers vested in me in that behalf by section 4 of the said Ordinances, do hereby on May 20, 1913, order and declare under section 4, sub-section (1), of the said Ordinances, that the said land, as more fully described herein below, is the property of the Crown.

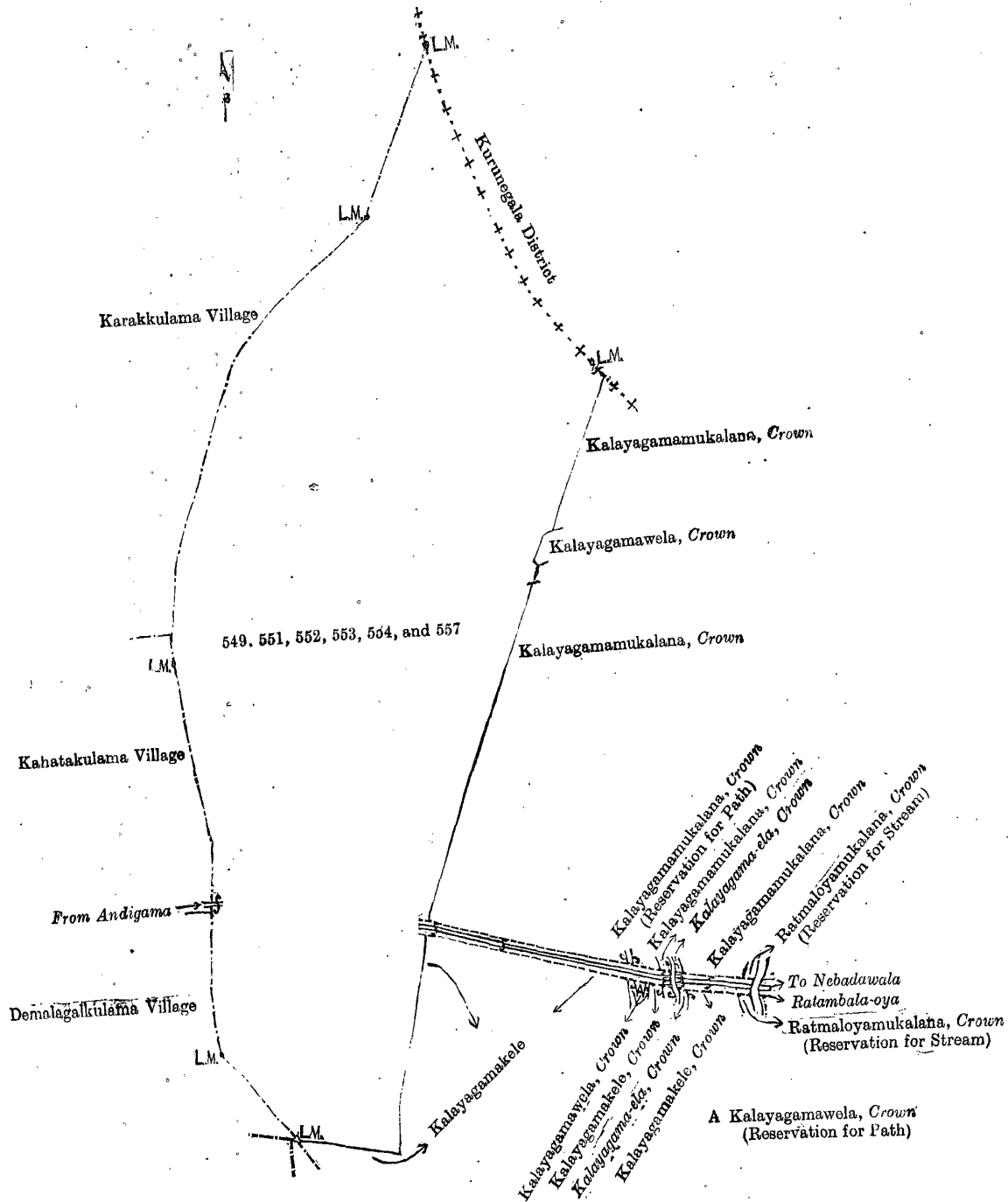
Description of the Land referred to.

The following lot situated in the village of Dimiyawa, in the Palle pattu of Nawadun korale of the Ratnapura District, in the Province of Sabaragamuwa, as described in the annexed diagram:—

Preliminary plan 61.

Situation: Dimiyawa village in Nawadun korale of Ratnapura District.

| Lot. | Name of Land. | Extent, A. R. P. |
|------|---------------------|------------------|
| 30a | Koholongodemukalana | 1 1 18 |



Surveyor-General's Office,
Colombo, March 31, 1913.

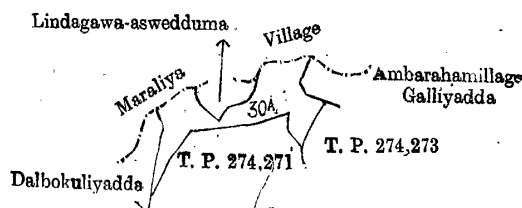
Scale of 16 Chains to an Inch.

A. J. WICKWAE,
for Surveyor-General.

and bounded as follows : on the north by the village limit of Maraliya, Lindagawa-aswedduma claimed by Radage Ukkuhenaya and others, the village limit of Maraliya ; on the east by the village limit of Maraliya, Ambarahamillagegallyyadda claimed by Manannalage Salma and others, T. P. 274,273 ; on the south by T.P. 274,271 ; on the west by Dalbokuliyadda claimed by Radage Ukkuhenaya and others, the village limit of Maraliya.

May 20, 1913.

H. C. TOLLER,
Special Officer.



Surveyor-General's Office,
Colombo, November 6, 1912.

Scale of 8 Chains to an Inch.

A. H. G. DAWSON,
for Surveyor-General.

Order under Section 2 of "The Waste Lands Ordinances of 1897, 1899, 1900, and 1903,"
declaring Lands to be Crown Property.

In the matter of the lands commonly known as Kotakenda (reservation for paddy field) and Kotakenda (reservation for cart track), situate in the village of Handurumulla, in the Udugaha Pattu South of Hapitigam korale of the Negombo District, in the Western Province, and of "The Waste Lands Ordinances of 1897, 1899, 1900, and 1903."

THE notice required by section 1 of "The Waste Lands Ordinances of 1897, 1899, 1900, and 1903," having been duly published in manner prescribed by that section in respect of the above-named lands (*vide* Notice No. 4,794), and no claim having been made to the said lands or to any interest therein within the period of three months from the date specified in the said notice, I, Charles Valentine Brayne, Assistant Government Agent, Colombo and Negombo Districts, under and by virtue of the powers vested in me in that behalf by section 2 of the said Ordinances, do hereby on June 17, 1913, order and declare that the said lands, as more fully described herein below, situate in the village of Handurumulla, in the Udugaha Pattu South of Hapitigam korale of the Negombo District, in the Western Province, and shown as lots 2764 and 2765 in preliminary plan 14,764 and in the annexed diagram, and containing in extent 3 roods and 19 perches, are the property of the Crown.

Description of the Lands referred to.

The following lots situated in the village of Handurumulla, in the Udugaha Pattu South of the Hapitigam korale of the Negombo District, in the Western Province, as described in the annexed diagram:—

Preliminary plan 14,764.

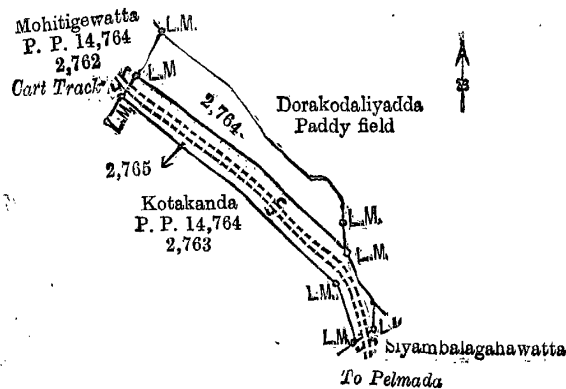
Situation: Handurumulla village in Hapitigam korale of Negombo District.

| Lot. | Name of Land. | Extent, A. R. P. |
|---------|---|------------------|
| 2764 .. | Kotakenda (reservation for paddy field) | 0 2 2 |
| 2765 .. | Do. (reservation for cart track) | 0 1 17 |
| | | 0 3 19 |

and bounded as follows: on the north-west by Mohottigewatta sold by Crown to H. Sasira, Police Duraya; on the east by Dorakadaliyadda paddy field claimed by D. Seriya and others; on the south by Siyambalagahawatta claimed by V. Podisinno and others; on the south-west by Kotakanda sold by the Crown to D. C. Kulasekera.

C. V. BRAYNE,
Assistant Government Agent.

June 17, 1913.



Surveyor-General's Office,
Colombo, November 12, 1912.

Scale of 4 Chains to an Inch.

A. J. WICKWAR,
for Surveyor-General.