



Ceylon Government Gazette

Published by Authority.

No. 6,574 — FRIDAY, AUGUST 1, 1913.

PART I.—General: Minutes, Proclamations, Appointments, and General Government Notifications. | PART III.—Provincial Administration.
 PART II.—Legal and Judicial. | PART IV.—Land Settlement.
 PART V.—Mercantile, Marine, Municipal, Local, &c.

Separate paging is given to each Part in order that it may be filed separately.

Part IV.—Land Settlement.

	PAGE		PAGE
Preliminary Notices	1143	Final Orders	1155

PRELIMINARY NOTICES.

Hambantota Notice No. 4,956.

Notice under "The Waste Lands Ordinances of 1897, 1899, 1900, and 1903."

TAKE notice that unless within three months from August 1, 1913, the persons, if any, who claim any interest in the lands hereinafter mentioned or in any one or more of such lands or to some interest therein make claim in person or in writing to the said lands or any of them or to some interest therein to W. E. Wait, Esq., Special Officer appointed under section 28 of "The Waste Lands Ordinances of 1897, 1899, 1900, and 1903," at his office at Fort, Colombo :

Such Special Officer, in pursuance of the powers vested in him by the said Ordinances, will declare by writing under his hand that the said lands, or such of them as to which no claim has been made, are the property of the Crown.

W. E. WAIT,
Special Officer.

Description of the Lands referred to.

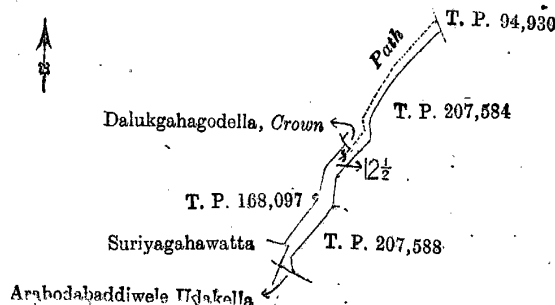
The following lots situated in the village of Tavaluwila, in the Giruwa Pattu East of the Hambantota District, in the Southern Province, as described in the annexed diagrams :—

I.—Preliminary plan 466.

Situation : Tavaluwila village in Giruwa Pattu East of Hambantota District.

Lot.	Name of Land.	Extent, A. B. P.
12½	Tanalanda (reservation for path) ..	0 1 32

and bounded as follows : on the north by T. P. 94,930 ; on the east by T. Ps. 207,584, 207,588 ; on the south by Arabadabaddiweudakella claimed by the shareholders of Tennakongama and others ; on the west by Suriyagahawatta sold by the Crown, T. P. 168,097, Dalukgahagodella claimed by the Crown.



Surveyor-General's Office,
Colombo, June 10, 1913.

Scale of 8 Chains to an Inch.

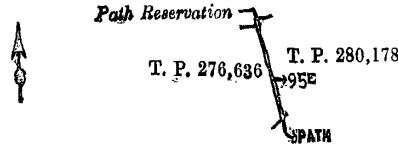
A. J. WICKWAR,
for Surveyor-General.

II.—Preliminary plan 466.

Situation : Tavaluwila village in Giruwa Pattu East of Hambantota District.

Lot.	Name of Land.	Extent, A. R. P.
95e	Tanalanda (path reservation)	0 0 8

and bounded as follows : on the north by path reservation ; on the east by T. P. 280,178 ; on the south by a path ; on the west by T. P. 276,636.

Surveyor-General's Office,
Colombo, June 10, 1913.

Scale of 8 Chains to an Inch.

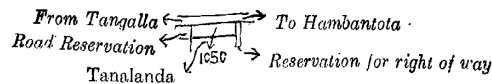
A. J. WICKWAR,
for Surveyor-General.

III.—Preliminary plan 466.

Situation : Tavaluwila village in Giruwa Pattu East of Hambantota District.

Lot.	Name of Land.	Extent, A. R. P.
105c	Tanalanda (reservation for road)	0 0 14

and bounded as follows : on the north by the road from Tangalla to Hambantota ; on the east by reservation for right of way ; on the south by Tanalanda sold by the Crown ; on the west by road reservation.

Surveyor-General's Office,
Colombo, June 10, 1913.

Scale of 8 Chains to an Inch.

A. J. WICKWAR,
for Surveyor-General.

Hambantota S. O. 43. 1912—1913.

Kurunegala Notice No. 4,957.

Notice under "The Waste Lands Ordinances of 1897, 1899, 1900, and 1903."

TAKE notice that unless within three months from August 1, 1913, the persons, if any, who claim any interest in the lands hereinafter mentioned or in any one or more of such lands or to some interest therein make claim in person or in writing to the said lands or any of them or to some interest therein to N. A. Hampton, Esq., Special Officer appointed under section 28 of "The Waste Lands Ordinances of 1897, 1899, 1900, and 1903," at his office at Fort, Colombo :

Such Special Officer, in pursuance of the powers vested in him by the said Ordinances, will declare by writing under his hand that the said lands, or such of them as to which no claim has been made, are the property of the Crown.

N. A. HAMPTON,
Special Officer.

Description of the Lands referred to.

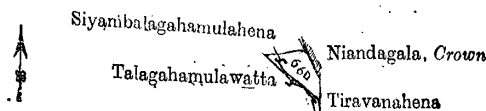
The following lots situated in the village of Narangoda, in the Meda Pattu Korale East of the Katugampola hatpattu of the Kurunegala District, in the North-Western Province, as described in the annexed diagrams :—

I.—Preliminary plan 370.

Situation : Narangoda village in Meda Pattu Korale East of Kurunegala District.

Lot.	Name of Land.	Extent, A. R. P.
66d	Unapanduragavahena	0 0 35

and bounded as follows : on the north by Siyambalagahamulahena sold by the Crown ; on the east by Niandagala declared to be the property of the Crown under the Waste Lands Ordinances, Tiravanahena sold by the Crown ; on the south and west by Talagahamulawatta claimed by Punchedi Appuhamy and others.

Surveyor-General's Office,
Colombo, June 4, 1913.

Scale of 8 Chains to an Inch.

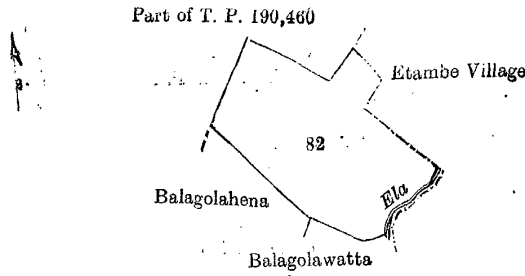
A. J. WICKWAR,
for Surveyor-General.

II.—Preliminary plan 370.

Situation : Narangoda village in Meda Pattu Korale East of Kurunegala District.

Lot.	Name of Land.	Extent, A. R. P.
82	Migahahena alias Balagallahena	5 0 15

and bounded as follows : on the north by part of T. P. 190,460, the village limit of Etambe ; on the east by (an ela) the village limit of Etambe ; on the south by Balagalawatta sold by the Crown, Balagalahena sold by the Crown ; on the west by part of T. P. 190,460.



Surveyor-General's Office,
Colombo, June 4, 1913.

Scale of 8 Chains to an Inch.

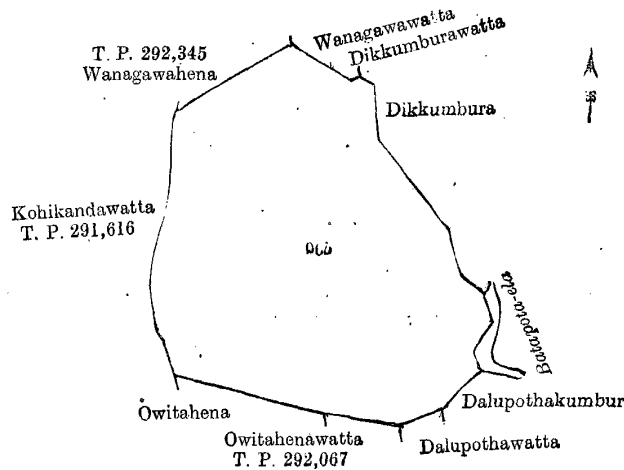
A. J. WICKWAR,
for Surveyor-General.

III.—Preliminary plan 370.

Situation : Narangoda village in Meda.Pattu Korale East of Kurunegala District.

Lot.	Name of Land.	Extent, A. R. P.
96b	Hurigahahena	18 3 22

and bounded as follows : on the north by (T. P. 292,345) Wanagawahena sold by the Crown, Wanagawawatta claimed by W. A. Banduhamy and others, Dikkumburawatta claimed by Jayasundara Mudiyansele Banduhamy and others ; on the east by Dikkumbura claimed by Jayasundara Mudiyansele Ukkumenika and another, the Batapota-ela, Dalupothakumbura claimed by Patirannahale Dingiri Banda and others ; on the south by Dalupothawatta claimed by Patirannahale Dingiri Banda and others, Owitahenawatta sold by the Crown (T. P. 292,067), Owitahena sold by the Crown ; on the west by Kohikandawatta sold by the Crown (T. P. 291,616).



Surveyor-General's Office,
Colombo, June 4, 1913.

Scale of 8 Chains to an Inch.

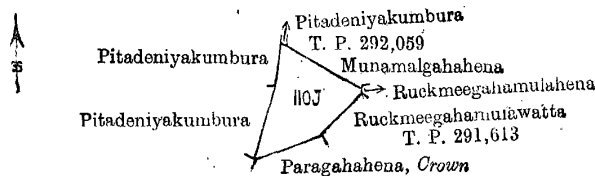
A. J. WICKWAR,
for Surveyor-General.

IV.—Preliminary plan 370.

Situation : Narangoda village in Meda Pattu Korale East of Kurunegala District.

Lot.	Name of Land.	Extent, A. R. P.
110j	Munamalgahahena	1 1 3

and bounded as follows : on the north by Pitadeniyakumbura claimed by S. A. Mudalihamy and another (T. P. 292,059), Munamalgahahena sold by the Crown ; on the east by Rukmeegahamulahena sold by the Crown, Rukmeegahamulahawatta sold by the Crown (T. P. 291,613) ; on the south by Paragahahena claimed by the Crown ; on the west by Pitadeniyakumbura claimed by Hondamuna Arachchilage Kiriya, Pitadeniyakumbura claimed by S. A. Mudalihamy and others.



Surveyor-General's Office,
Colombo, June 4, 1913.

Scale of 8 Chains to an Inch.

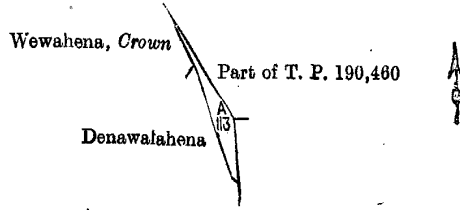
A. J. WICKWAR,
for Surveyor-General.

V.—Preliminary plan 370.

Situation : Narangoda village in Meda Pattu Korale East of Kurunegala District.

Lot.	Name of Land.	Extent, A. R. P.
113a	Kotikanda	0 1 22

and bounded as follows : on the north and east by part of T. P. 190,460 ; on the south by Denawalahena sold by the Crown ; on the west by Denawalahena sold by the Crown, Wewahena claimed by the Crown.



Surveyor-General's Office,
Colombo, June 4, 1913.

Scale of 8 Chains to an Inch.

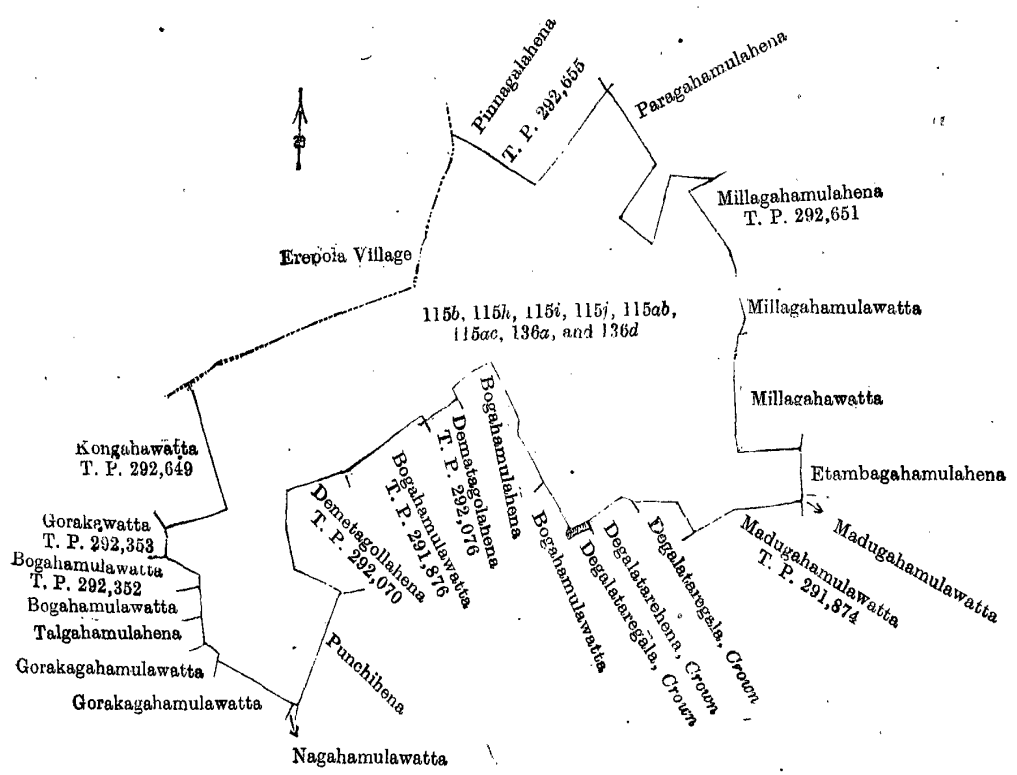
A. J. WICKWAR,
for Surveyor-General.

VI.—Preliminary plan 370.

Situation : Narangoda village in Meda Pattu Korale East of Kurunegala District.

Lot.	Name of Land.	Extent, A. R. P.
115b	Dangaspitiyahena	3 3 16
115h	Kongahahena	4 2 9
115i	Kadurugahamulahena	2 3 22
115j	Do.	1 2 13
115ab	Millagahamulahena	2 3 19
115ac	Tirawanahenyaya	13 3 14
136a	Dangaspitiyahena	0 2 2
136d	Kongahahena	1 1 24
		31 1 39

and bounded as follows : on the north by the village limit of Ereola, Pinnagalahena sold by the Crown (T. P. 292,655), Paragahamulahena sold by the Crown ; on the east by Millagahamulahena sold by the Crown (T. P. 292,651), Millagahamulawatta sold by the Crown, Millagahawatta sold by the Crown, Etambagahamulahena claimed by Ediriman Arachchilage Punchi Naide, Madugahamulawatta claimed by Pilloris Appuhamy ; on the south by Madugahamulawatta sold by the Crown (T. P. 291,874), Degalataregala declared to be the property of the Crown under the Waste Lands Ordinances, Degalatarihena claimed by the Crown, Degalataregala declared to be the property of the Crown under the Waste Lands Ordinances, Bogahamulawatta sold by the Crown, Bogahamulahena sold by the Crown, Demetagolahena sold by the Crown (T. P. 292,076), Bogahamulawatta sold by the Crown (T. P. 291,876), Demetagollahena sold by the Crown (T. P. 292,070), PUNCHIHENA sold by the Crown, Nagahamulawatta sold by the Crown, Gorakagahamulawatta sold by the Crown ; on the west by Gorakagahamulawatta sold by the Crown, Talgahamulahena sold by the Crown, Bogahamulawatta sold by the Crown, Bogahamulawatta sold by the the Crown (T. P. 292,352), Gorakawatta sold by the Crown (T. P. 292,353), Kongahawatta sold by the Crown (T. P. 292,649).



Scale of 8 Chains to an Inch.

Surveyor-General's Office,
Colombo, June 4, 1913.

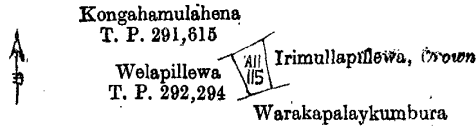
A. J. WICKWAR,
for Surveyor-General.

VII.—Preliminary plan 370.

Situation : Narangoda village in Meda Pattu Korale East of Kurunegala District.

Lot.	Name of Land.	Extent, A. R. P.
115ah	Welapillewa	0 1 3

and bounded as follows : on the north by Kongahamulahena sold by the Crown (T. P. 291,615) ; on the east by Irimullapillewa claimed by the Crown ; on the south by Warakapalaykumbura claimed by Kiriya and others ; on the west by Welapillewa sold by the Crown (T. P. 292,294).

Surveyor-General's Office,
Colombo, June 4, 1913.

Scale of 8 Chains to an Inch.

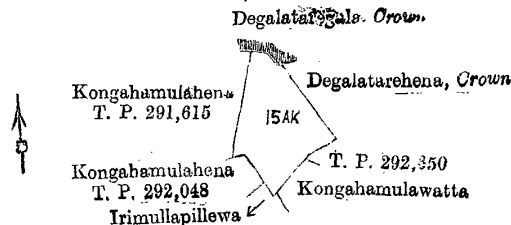
A. J. WICKWAR,
for Surveyor-General.

VIII.—Preliminary plan 370.

Situation : Narangoda village in Meda Pattu Korale East of Kurunegala District.

Lot.	Name of Land.	Extent, A. R. P.
115ak	Madugahamulahena	1 2 34

and bounded as follows : on the north by Degalataregala declared to be the property of the Crown under the Waste Lands Ordinances ; on the east by Degalatarehena claimed by the Crown ; on the south by T. P. 292,650, Kongahamulawatta sold by the Crown, Irimullapillewa sold by the Crown, Kongahamulahena sold by the Crown (T. P. 292,048) ; on the west by Kongahamulahena sold by the Crown (T. P. 291,615).

Surveyor-General's Office,
Colombo, June 4, 1913.

Scale of 8 Chains to an Inch.

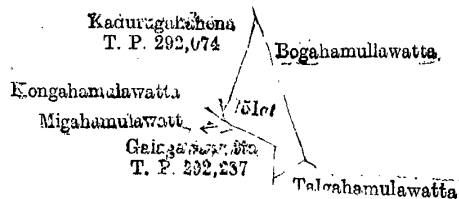
A. J. WICKWAR,
for Surveyor-General.

IX.—Preliminary plan 370.

Situation : Narangoda village in Meda Pattu Korale East of Kurunegala District.

Lot.	Name of Land.	Extent, A. R. P.
115at	Bogahamulahena	1 0 27

and bounded as follows : on the north by Kadurugahahena sold by the Crown (T. P. 292,074) ; on the east by Bogahamulawatta sold by the Crown ; on the south by Talgahamulawatta sold by the Crown, Galagawatta sold by the Crown (T. P. 292,287), Migahamulawatta sold by the Crown ; on the west by Migahamulawatta sold by the Crown, Kongahamulawatta sold by the Crown, Kadurugahahena sold by the Crown (T. P. 292,074).

Surveyor-General's Office,
Colombo, June 4, 1913.

Scale of 8 Chains to an Inch.

A. J. WICKWAR,
for Surveyor-General.

Kurunegala S. O. 202, 1912--1913.

Kurunegala Notice No. 4,958.

Notice under "The Waste Lands Ordinances of 1897, 1899, 1900, and 1903."

TAKE notice that unless within three months from August 1, 1913, the persons, if any, who claim any interest in the lands hereinafter mentioned or in any one or more of such lands or to some interest therein make claim in person or in writing to the said lands or any of them or to some interest therein to N. A. Hampton, Esq., Special Officer appointed under section 28 of "The Waste Lands Ordinances of 1897, 1899, 1900, and 1903," at his office at Fort, Colombo :

Such Special Officer, in pursuance of the powers vested in him by the said Ordinances, will declare by writing under his hand that the said lands, or such of them as to which no claim has been made, are the property of the Crown.

N. A. HAMPTON,
Special Officer.

Description of the Lands referred to.

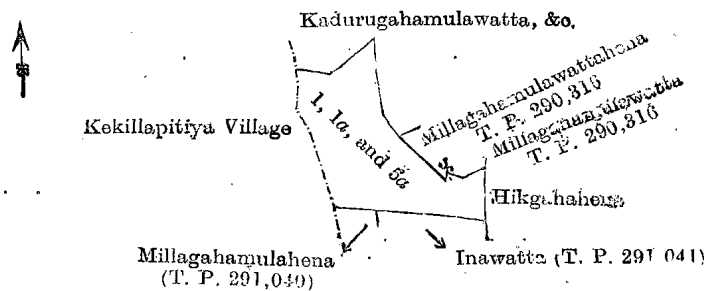
The following lots situated in the village of Ihala Kotuwela, in the Meda Pattu Korale, East of the Katugampola hatpattu of the Kurunegala District, in the North-Western Province, as described in the annexed diagrams :—

I.—Preliminary plan 353.

Situation : Ihala Kôtuwela village in Meda Pattu Korale East of Kurunegala District.

Lot.	Name of Land.	Extent, A. R. P.
1	Kadurugahamulahena	1 2 15
1a	Millagahamulahena	1 0 3
5a	Kadurugahamulawattahena	0 0 34
		2 3 12

and bounded as follows : on the north by Kadurugahamulawatta, &c., claimed by Ramanayake Mudiyansele Josina Nona and others, Millagahamulawattahena sold by the Crown (T. P. 290,316), Millagahamulawatta sold by the Crown (T. P. 290,316); on the east by Hikgahahena sold by the Crown; on the south by Inawatta sold by the Crown (T. P. 291,041); Millagahamulahena sold by the Crown (T. P. 291,040); on the west by the village limit of Kekillapitiya.



Surveyor-General's Office,
Colombo, May 22, 1913.

Scale of 8 Chains to an Inch.

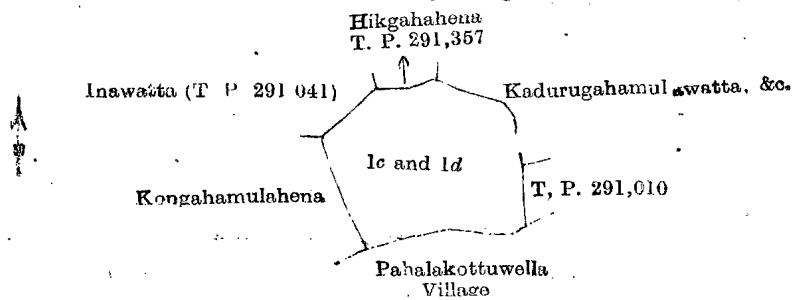
A. J. WICKWAR,
for Surveyor-General.

II.—Preliminary plan 353.

Situation : Ihala Kotuwela village in Meda Pattu Korale East of Kurunegala District.

Lot.	Name of Land.	Extent, A. R. P.
1c	Nugahamulahena	1 1 39
1d	Paragahamulahena	3 0 15
		4 2 14

and bounded as follows : on the north by Inawatta sold by the Crown (T. P. 291,041), Hikgahahena sold by the Crown (T. P. 291,357), Kadurugahamulawatta, &c., claimed by Ramanayake Mudiyansele Josina Nona and others; on the east by Kadurugahamulawatta claimed by Ramanayake Mudiyansele Josina Nona and others, T. P. 291,010; on the south by the village limit of Pahalakottuwella; on the west by Kongahamulahena sold by the Crown.



Surveyor-General's Office,
Colombo, May 22, 1913.

Scale of 8 Chains to an Inch.

A. J. WICKWAR,
for Surveyor-General.

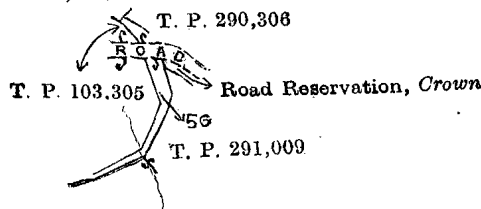
III.—Preliminary plan 353.

Situation : Ihala Kotuwela village in Meda Pattu Korale East of Kurunegala District.

Lot.	Name of Land.	Extent, A. R. P.
5g	Pansalwatta	0 0 12

and bounded as follows : on the north by Kadurugahamulawatta, &c., claimed by Ramanayake Mudiyansele Josina Nona and others; on the east by T. P. 290,306, road reservation declared to be the property of the Crown under the Waste Lands Ordinances, T. P. 291,009; on the south by T. P. 291,009; on the west by T. P. 103,305.

Kadurugahamulawatta, &c.



Surveyor-General's Office,
Colombo, May 22, 1913.

Scale of 4 Chains to an Inch.

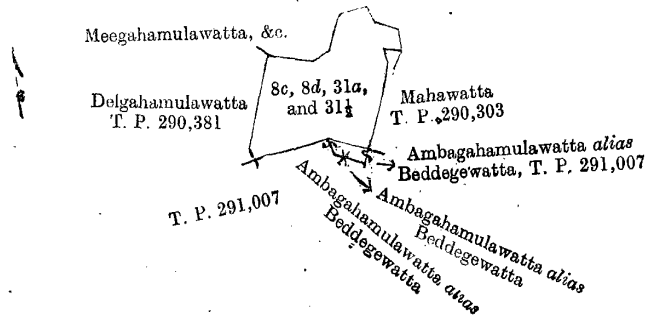
A. J. WICKWAR,
for Surveyor-General.

IV.—Preliminary plan 353.

Situation : Ihala Kotuwela village in Meda Pattu Korale East of Kurunegala District.

Lot.	Name of Land.	Extent, A. R. P.
8c	Delgahamulahena ..	0 0 17
8d	Ambagahamulawatta ..	0 0 22
31a	Delgahamulahena ..	1 1 0
31½	Eleagaderahena ..	1 1 24
		2 3 23

and bounded as follows : on the north by Meegahamulawatta claimed by R. M. Appuhamy and others ; on the east by Meegahamulawatta, &c., claimed by R. M. Appuhamy and others, Mahawatta sold by the Crown (T. P. 290,303) ; on the south by Ambagahamulawatta *alias* Beddegewatta sold by the Crown (T. P. 291,007) ; on the west by Delgahamulawatta sold by the Crown (T. P. 290,381).



Surveyor-General's Office,
Colombo, May 22, 1913.

Scale of 8 Chains to an Inch.

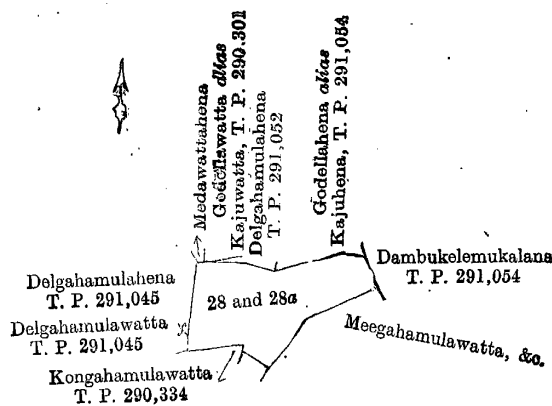
A. J. WICKWAR,
for Surveyor-General.

V.—Preliminary plan 353.

Situation : Ihala Kotuwela village in Meda Pattu Korale East of Kurunegala District.

Lot.	Name of Land.	Extent, A. R. P.
28	Godellahena <i>alias</i> Kajuhena ..	0 2 11
28a	Delgahamulahena ..	1 1 7
		1 3 18

and bounded as follows : on the north by Medawattahena claimed by A. M. Rammenika, Godellawatta *alias* Kajuwatta sold by the Crown (T. P. 290,301), Delgahamulahena sold by the Crown (T. P. 291,052), Godellahena *alias* Kajuhena sold by the Crown (T. P. 291,054) ; on the east by Dambukelemukalana sold by the Crown (T. P. 291,054) ; on the south by Meegahamulawatta claimed by R. M. Appuhamy and others, Kongahamulawatta sold by the Crown (T. P. 290,334) ; on the west by Delgahamulawatta sold by the Crown (T. P. 291,045), Delgahamulahena sold by the Crown (T. P. 291,045).



Surveyor-General's Office,
Colombo, May 22, 1913.

Scale of 8 Chains to an Inch.

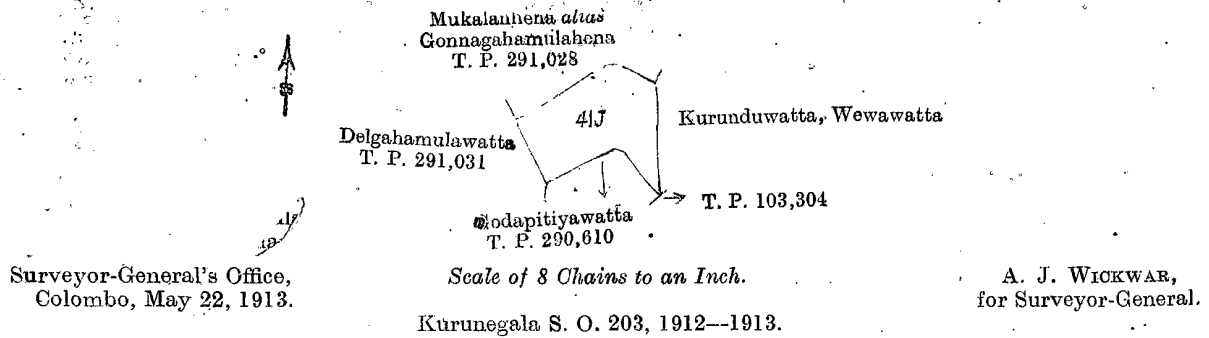
A. J. WICKWAR,
for Surveyor-General.

VI.—Preliminary plan 353.

Situation : Ihala Kotuwela village in Meda Pattu Korale East of Kurunegala District.

Lot.	Name of Land.	Extent, A. R. P.
41j	Godapitiyahena ..	2 0 37

and bounded as follows : on the north by Mukalahena *alias* Gonnagahamulahena sold by the Crown (T. P. 291,028) ; on the east by Kurunduwatta, Wewawatta claimed by R. M. Anaguhamy, T. P. 103,304 ; on the south by Godapitiyawatta sold by the Crown (T. P. 290,610) ; on the west by Delgahamulawatta sold by the Crown (T. P. 291,031).

**Kurunegala Notice No. 4,959.****Notice under "The Waste Lands Ordinances of 1897, 1899, 1900, and 1903."**

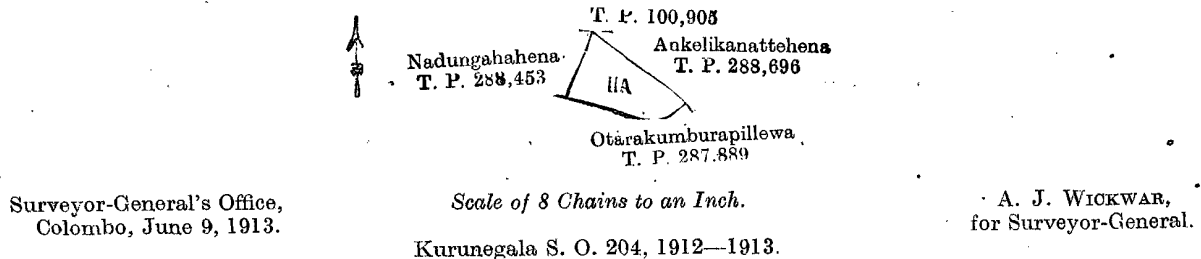
TAKE notice that unless within three months from August 1, 1913, the persons, if any, who claim any interest in the land hereinafter mentioned make claim in person or in writing to the said land or to some interest therein to N. A. Hampton, Esq., Special Officer appointed under section 28 of "The Waste Lands Ordinances of 1897, 1899, 1900, and 1903," at his office at Fort, Colombo :

Such Special Officer, in pursuance of the powers vested in him by the said Ordinances, will declare by writing under his hand that the land, to which no claim has been made, is the property of the Crown.

Description of the Land referred to.

N. A. HAMPTON,
Special Officer.

The land commonly called or known as Ankelikanatta, situated in the village of Urupitiya, in the Yatikhaha Korale South of the Katugampola hatpattu of the Kurunegala District, in the North-Western Province, containing in extent 1 acre and 2 perches, and shown as lot 11a in preliminary plan 980, and in the annexed diagram ; and bounded as follows : on the north by T. P. 100,905, Ankelikanattahena (T. P. 288,696) sold by the Crown ; on the east by Ankelikanattahena (T. P. 288,696) sold by the Crown ; on the south by Otarakumburapillewa sold by the Crown (T. P. 287,889) ; on the west by Nadungahahena sold by the Crown (T. P. 288,453).

**Kurunegala Notice No. 4,960.****Notice under "The Waste Lands Ordinances of 1897, 1899, 1900, and 1903."**

TAKE notice that unless within three months from August 1, 1913, the persons, if any, who claim any interest in the land hereinafter mentioned make claim in person or in writing to the said land or to some interest therein to J. M. Davies, Esq., Special Officer appointed under section 28 of "The Waste Lands Ordinances of 1897, 1899, 1900, and 1903," at his office at Fort, Colombo :

Such Special Officer, in pursuance of the powers vested in him by the said Ordinances, will declare by writing under his hand that the land, to which no claim has been made, is the property of the Crown.

Description of the Land referred to.

J. M. DAVIES,
Special Officer.

The following lot situated in the village of Pambegama, in the Mahagalboda Egoda korale of the Hiriyala hatpattu of the Kurunegala District, in the North-Western Province, as described in the annexed diagram :—

Preliminary plan 1,993.

Situation : Pambegama village in Mahagalboda Egoda korale of Kurunegala District.

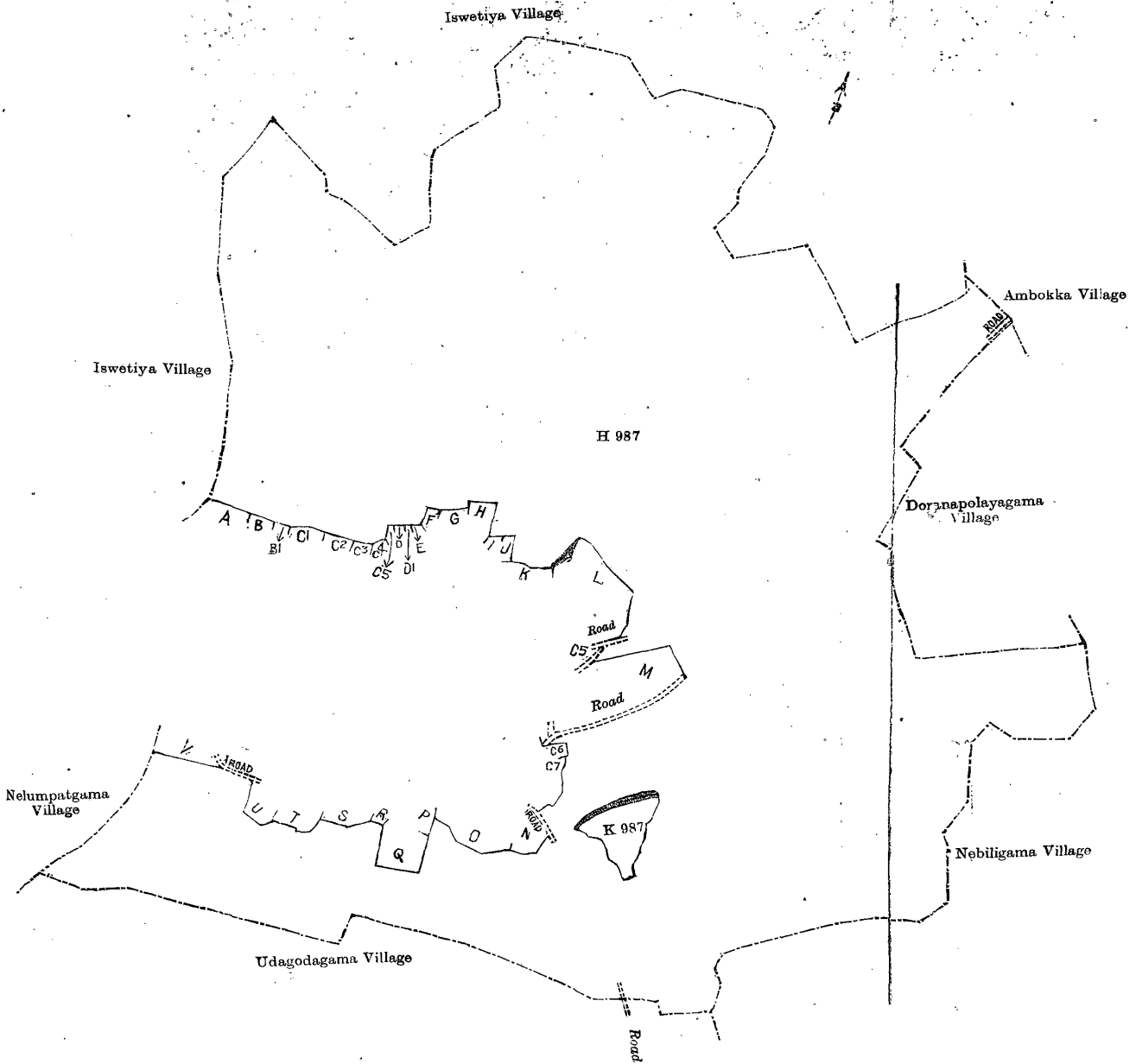
Lot:	Name of Land.	Extent, A. R. P.
H 987	Gurugodahenyaya	161 2 20

and bounded as follows : on the north by the village limit of Iswetiya ; on the east by the village limit of Ambokka, the village limit of Doranapolayagama, the village limit of Nebiligama ; on the south by the village limit of Nebiligama, the village limit of Udagodagama ; on the west by the village limit of Nelumpatgama, Kongahamulawatta claimed by Abeyratne Dissanayake Mudiyansele Panchirala and others, a road, Kongahamulawatta sold by the Crown, Bogahamulawatta sold by the Crown, Bogahamulawatta claimed by Abeyratne Dissanayake Mudiyansele Ranmenika and others, a road, Faragawagala sold by the Crown, Murungagahamulagala sold by the Crown, a road, Gambirigahamulagala claimed by Abeyratne Dissanayake Mudiyansele Ranmenika and others, Gammirigahamulagala sold by the Crown, a road, Dangaswewa (tank) claimed by Panchiralalage Mudiyanse, Webodakumbura claimed by Kiri Menika and others, Migahamulagala sold by the Crown, Medakumburegala sold by the Crown, Ihalawelepitiya sold by the Crown, Ihalawelepitiya claimed by Abeyratne Dissanayake Mudiyansele Kirimudiyanse, Pahalakumbura claimed by Kirihamilage Banda and others, Pahalakumbura claimed by Kouralalage Banda and others, Pahalakumbura claimed by Panchiralalage Mudiyanse, Pahalakumbura claimed by Kouralalage Banda and others, Pahalakumbura claimed by Panchiralalage Mudiyanse, Pahalakumbura sold by the Crown, the village limit of Iswetiya.

NOTE.—The following lot lying within the above boundaries is excluded from this notice, and its area of 1 acre and 1 rood is not included in the acreage of 161 acres 2 roods and 20 perches given above :—

Lot.	Name of Land.	Extent, A. R. P.
K 987	Alutwewa (tank)	1 1 0

Preliminary plan 1,993.



- | | | | |
|----|---------------------|----|---------------------|
| A | Pahalakumbura | O | Bogahamulawatta |
| B | Pahalakumbura | P | Kongahamulawatta |
| B1 | Pahalakumbura | Q | Kongahamulahena |
| C1 | Pahalakumbura | R | Kongahamulahena |
| D | Ihalaweepitiya | S | Kongahamulahena |
| D1 | Ihalaweepitiya | T | Kongahamulahena |
| E | Ihalaweepitiya | U | Kongahamulahena |
| F | Medakumburegala | V | Kongahamulahena |
| G | Medakumburegala | C2 | Pahalakumbura |
| H | Migahamulagala | C3 | Pahalakumbura |
| I | Migahamulagala | C4 | Pahalakumbura |
| J | Migahamulagala | C5 | Gammirigahamulagala |
| K | Webodakumbura | C6 | Murungagahamulagala |
| L | Dangaswewa (Tank) | C7 | Paragawagala |
| M | Gambirigahamulagala | C8 | Pahalakumbura |
| N | Bogahamulahena | | |

Surveyor-General's Office,
Colombo, June 7, 1913.

Scale of 8 Chains to an Inch.
Kurungegala S. O., 205, 1912-1913.

A. J. WICKWAR,
for Surveyor-General.

Kurunegala Notice No. 4,961.

Notice under "The Waste Lands Ordinances of 1897, 1899, 1900, and 1903."

TAKE notice that unless within three months from August 1, 1913, the persons, if any, who claim any interest in the lands hereinafter mentioned or in any one or more of such lands or to some interest therein make claim in person or in writing to the said lands or any of them or to some interest therein to N. A. Hampton, Esq., Special Officer appointed under section 28 of "The Waste Lands Ordinances of 1897, 1899, 1900, and 1903," at his office at Fort, Colombo :

Such Special Officer, in pursuance of the powers vested in him by the said Ordinances, will declare by writing under his hand that the said lands, or such of them as to which no claim has been made, are the property of the Crown.

N. A. HAMPTON,
Special Officer.

Description of the Lands referred to.

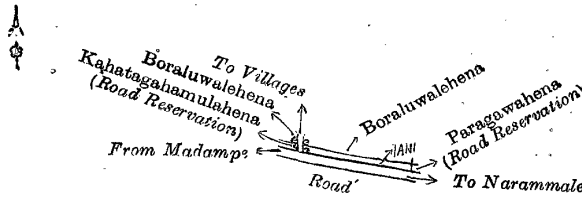
The following lots situated in the village of Yakarawatta, in the Yatikhaha Korale South of the Katugampola hatpattu of the Kurunegala District, in the North-Western Province, as described in the annexed diagrams :—

I.—Preliminary plan 969.

Situation : Yakarawatta village in Yatikhaha Korale South of Katugampola hatpattu of Kurunegala District.

Lot.	Name of Land.	Extent, A. R. P.
1a1	Boraluwalehena (road reservation)	0 0 5

and bounded as follows : on the north by Boraluwalehena sold by the Crown, a path, Boraluwalehena sold by the Crown ; on the east by Paragawahena (road reservation) claimed by P. M. Punchi Appuhami ; on the south by the road from Narammale to Madampe ; on the west by Kahatagahamulahena (road reservation) claimed by Wickrama Arachchilage Laisahamy.



Surveyor-General's Office,
Colombo, June 20, 1913.

Scale of 8 Chains to an Inch.

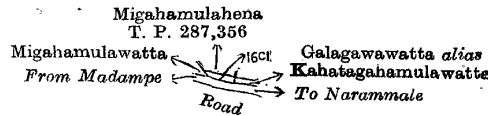
A. J. WICKWAR,
for Surveyor-General.

II.—Preliminary plan 969.

Situation : Yakarawatta village in Yatikhaha Korale South of Katugampola hatpattu of Kurunegala District.

Lot.	Name of Land.	Extent, A. R. P.
16c1	Migahamulahena (road reservation)	0 0 5

and bounded as follows : on the north by Migahamulahena sold by the Crown (T. P. 287,356) ; on the east by Galagawawatta *alias* Kahatagahamulawatta leased from the Crown ; on the south by the road from Narammale to Madampe ; on the west by Migahamulawatta claimed by P. M. Mudalihamy and another.



Surveyor-General's Office,
Colombo, June 20, 1913.

Scale of 8 Chains to an Inch.

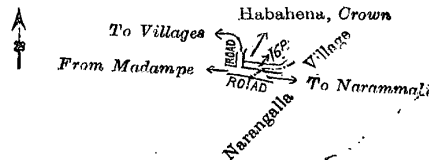
A. J. WICKWAR,
for Surveyor-General.

III.—Preliminary plan 969.

Situation : Yakarawatta village in Yatakaha Korale South of Katugampola hatpattu of Kurunegala District.

Lot.	Name of Land.	Extent, A. R. P.
16p	Habahena (reservation for road)	0 0 4

and bounded as follows : on the north by Habahena claimed by the Crown ; on the east by the village limit of Narangalla ; on the south by a road from Narammale to Madampe ; on the west by a road.



Surveyor-General's Office,
Colombo, June 20, 1913.

Scale of 8 Chains to an Inch.

A. J. WICKWAR,
for Surveyor-General.

Kurunegala S. O. 206, 1912—1913.

Kurunegala Notice No. 4,962.

Notice under "The Waste Lands Ordinances of 1897, 1899, 1900, and 1903."

TAKE notice that unless within three months from August 1, 1913, the persons, if any, who claim any interest in the lands hereinafter mentioned or in any one or more of such lands or to some interest therein make claim in person or in writing to the said lands or any of them or to some interest therein to J. M. Davies, Esq., Special Officer appointed under section 28 of "The Waste Lands Ordinances of 1897, 1899, 1900, and 1903," at his office at Fort, Colombo :

Such Special Officer, in pursuance of the powers vested in him by the said Ordinances, will declare by writing under his hand that the said lands, or such of them as to which no claim has been made, are the property of the Crown.

J. M. DAVIES,
Special Officer.

Description of the Lands referred to.

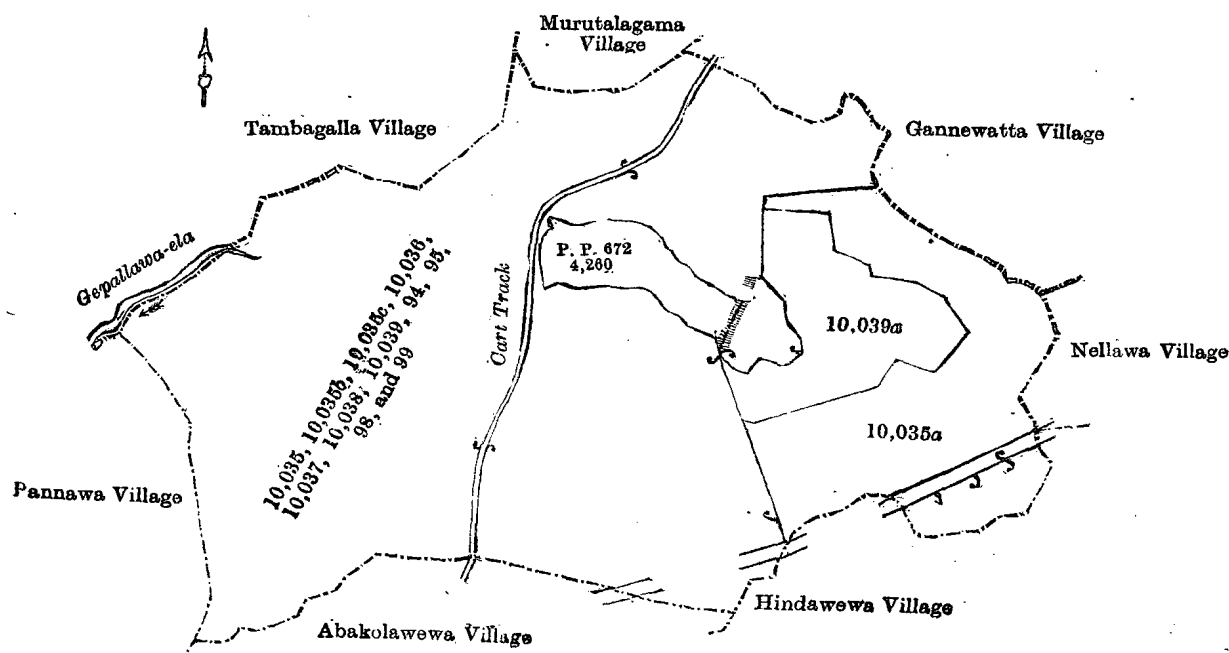
The following lots situated in the village of Gepellawa, in the Mahagalboda Egoda korale of the Hiriyala hatpattu of the Kurunegala District, in the North-Western Province, as described in the annexed diagram :—

Preliminary plan 2,034.		Preliminary plan 3,781.	
Lot.	Name of Land.	Extent, A.	R. P.
Situation : Gepellawa village in Mahagalboda Egoda Korale of Hiriyala hatpattu of Kurunegala District.			
10035	Gepellewamukalanyaya	60	2 36
10035b	Do.	16	0 13
10035c	Do.	4	1 10
10036	Gepellewawewa (abandoned tank)	2	3 17
10037	Undiyawelepura, Pahalagepellewawela	7	3 8
10038	Undiyawewa (abandoned tank)	0	2 28
10039	Gepellewahenyaya	92	0 32
94	Gepellawakapuwatta	0	1 15
95	Abakolawewamukalana (forest and road)	0	3 16
98	Gepellewakapuwatta	0	0 31
99	Hindawewamukalana (forest and road)	0	3 39
		187	0 23

and bounded as follows : on the north by the village limit of Tambagalla, the village limit of Murutalagama, the village limit of Gannewatta ; on the east by the village limit of Gannewatta, the village limit of Nellawa ; on the south by the village limit of Hindawewa, the village limit of Abakolawewa ; on the west by the village limit of Pannawa, the Gepellewawela, the village limit of Tambagalla.

NOTE.—The following lots lying within the above boundaries are excluded from this notice, and their aggregate acreage of 58 acres and 29 perches is not included in the acreage of 187 acres and 23 perches given above :—

Preliminary plan 2,034.		Preliminary plan 672.	
Lot.	Name of Land.	Extent, A.	R. P.
10035a	Kapuwatta	32	3 12
10039a	Do.	17	0 28
4260	Lokularagedalupota (T. P. 114,703)	8	0 29
		58	0 29



Surveyor-General's Office,
Colombo, June 19, 1913.

Scale of 16 Chains to an Inch.
Kurunegala, S. O. 207, 1912—1913.

C. R. LUNDIE,
for Surveyor-General.

Kurunegala Notice No. 4,963.

Notice under "The Waste Lands Ordinances of 1897, 1899, 1900, and 1903."

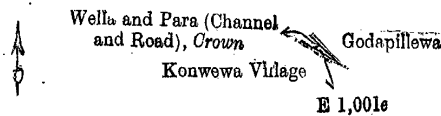
TAKE notice that unless within three months from August 1, 1913, the persons, if any, who claim any interest in the land hereinafter mentioned make claim in person or in writing to the said land or to some interest therein to J. M. Davies, Esq., Special Officer appointed under section 28 of "The Waste Lands Ordinances of 1897, 1899, 1900, and 1903," at his office at Fort, Colombo :

Such Special Officer, in pursuance of the powers vested in him by the said Ordinances, will declare by writing under his hand that the land, to which no claim has been made, is the property of the Crown.

J. M. DAVIES,
Special Officer.

Description of the Land referred to.

The land commonly called or known as Wella and Para (channel and para), situated in the village of Nabirittawewa, in the Mahagalboda Egoda korale of the Hiriyala hatpattu of the Kurunegala District, in the North-Western Province; containing in extent 1 perch, and shown as lot E 1,001e in preliminary plan 2,003, and in the annexed diagram; and bounded as follows: on the north by Wella and Para (channel and road) belonging to the Crown; on the east by Godapillewa sold by the Crown; on the south and west by the village limit of Konwewa.



Surveyor-General's Office,
Colombo, June 17, 1913.

Scale of 4 Chains to an Inch.

A. J. WICKWAR,
for Surveyor-General.

Kurunegala S. O. 208, 1912—1913.

Ratnapura Notice No. 4,964.

Notice under "The Waste Lands Ordinances of 1897, 1899, 1900, and 1903."

TAKE notice that unless within three months from August 1, 1913, the persons, if any, who claim any interest in the lands hereinafter mentioned or in any one or more of such lands make claim in person or in writing to the said lands or any of them or to some interest therein to H. C. Toller, Esq., Special Officer appointed under section 28 of "The Waste Lands Ordinances of 1897, 1899, 1900, and 1903," at his office at Fort, Colombo :

Such Special Officer, in pursuance of the powers vested in him by the said Ordinances, will declare by writing under his hand that the said lands, or such of them as to which no claim has been made, are the property of the Crown.

H. C. TOLLER,
Special Officer.

Description of the Lands referred to.

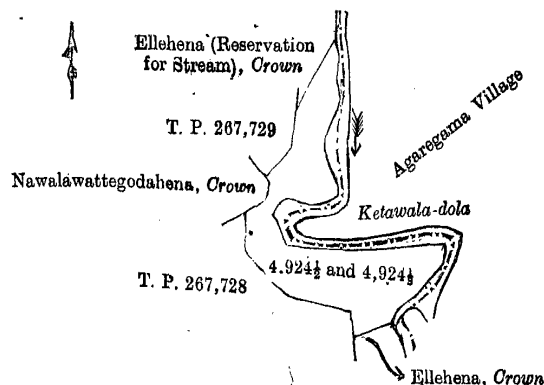
The following lots situated in the village of Hapurudeniya, in the Meda pattu of the Atakalan korale of the Ratnapura District, in the Province of Sabaragamuwa, as described in the annexed diagram:—

Preliminary plan 1,824. Field sheets L 25/59, B & O 5/3 A.

Situation: Hapurudeniya village in Meda pattu of Atakalan korale of Ratnapura District.

Lot.	Name of Land.	Extent, A. R. P.
4924½	Meegaswatta	1 1 14
4924½	Ellawatta	2 1 16
		3 2 30

and bounded as follows: on the north and east by the Ketawala-dola (the village limit of Agaregama); on the south by Ellehena claimed by the Crown and by T. P. 267,728; on the west by Nawalawattegodahena declared to be the property of the Crown under the Waste Lands Ordinances, T. P. 267,729, Ellehena (reservation for stream), claimed by the Crown.



Surveyor-General's Office,
Colombo, May 5, 1913.

Scale of 8 Chains to an Inch.

A. J. WICKWAR,
for Surveyor-General.

Ratnapura S. O. 25, 1912—1913.

Colombo Notice No. 4,965.

Notice under "The Waste Lands Ordinances of 1897, 1899, 1900, and 1903."

TAKE notice that unless within three months from August 1, 1913, the persons, if any, who claim any interest in the lands hereinafter mentioned or in any one or more of such lands appear before the Assistant Government Agent of Colombo and Negombo Districts of the Western Province, at his office in Colombo, and make claim in person or in writing to the said lands or any of them or to some interest therein :

Such Assistant Government Agent, in pursuance of the powers in him vested by the said Ordinances, will declare by writing under his hand that the said lands, or such of them as to which no claim has been made, are the property of the Crown.

C. V. BRAYNE,
Assistant Government Agent.

Description of the Lands referred to.

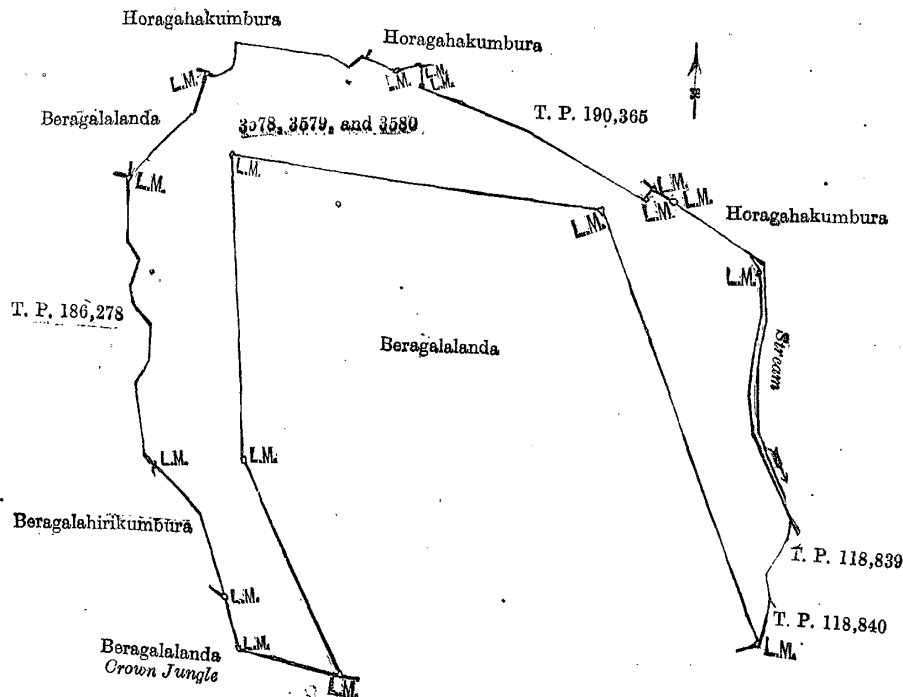
The following lots situated in the village of Ihala Kosgama, in the Udugaha partu of the Hewagam korale, in the Colombo District of the Western Province, as described in the annexed diagrams :—

PART I.

Preliminary plan 14,961.

Lot.	Name of Land.	Extent, A. R. P.
3578	Beragalalanda (reservation for paddy field)	1 3 14
3579	Beragalalanda	0 1 27
3580	Beragalalanda (reservation for paddy field)	4 0 10
		6 1 11

and bounded as follows : on the north by Horagahakumbura claimed by Hewasinhalege Petta and others, Horagahakumbura sold by the Crown to Hewasinhalege Silinda and others and land depicted in title plan 190,365 ; on the east by Horagahakumbura claimed by Hewasinhalege Petta and others, stream, land depicted in title plan 118,839, and land depicted in title plan 118,840 ; on the south by Beragalalanda sold by the Crown to Don Charles Dias Jayasuriya of Meeegoda and another and Beragalalanda Crown jungle ; on the west by Beragalalanda Crown jungle, Beragalahirikumtura to be settled on Hewasinhalege Sahanda, land depicted in title plan 186,278, and Beragalalanda to be settled on Hewasinhalege Petta.



Surveyor-General's Office,
Colombo, May 30, 1913.

Scale of 4 chains to an inch.

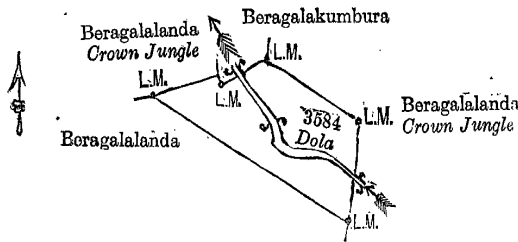
C. R. LUNDIE,
for Surveyor-General.

PART II.

Preliminary plan 14,961.

Lot.	Name of Land.	Extent, A. R. P.
3584	Beragalalanda (reservation for dola)	0 2 38

and bounded as follows : on the north by Beragalalanda Crown jungle, Beragalakumbura to be settled on M. Noris Appu, and Beragalalanda Crown jungle ; on the east by Beragalalanda Crown jungle ; on the south and west by Beragalalanda sold by the Crown to Muthunkotuwaage Devis Appu of Pahala Kosgama.



Surveyor-General's Office,
Colombo, May 30, 1913.

Scale of 4 chains to an inch.

C. R. LUNDIE,
for Surveyor-General.

FINAL ORDERS.

Galle S. O. No. 259.

Order under Section 4, Sub-section (1), of "The Waste Lands Ordinances of 1897, 1899, 1900, and 1903."

In the matter of the land commonly called or known as Puwakliyaddedeniya, situate in the village of Welandawa, in the Talpe pattu of the Galle District, in the Southern Province, and of "The Waste Lands Ordinances of 1897, 1899, 1900, and 1903."

WHEREAS in pursuance of section 1 of the said Ordinances it was duly declared and notified on June 21, 1912, that if no claim to the land commonly called or known as Puwakliyaddedeniya, situate in the village of Welandawa, in the Talpe pattu of the Galle District, in the Southern Province, containing in extent 2 roods and 12 perches, and shown as lot 75 in preliminary plan 568 and in the annexed diagram, was made to Harry Chambers Toller, Special Officer appointed under section 28 of the said Ordinances, within the period of three months from the date specified in the said notice, such land would be declared the property of the Crown, and dealt with on account of the Crown (*vide* Notice No. 4,446):

And whereas Welandawe Gamage Nicholas made claim thereto, and I, Harry Chambers Toller, Special Officer appointed under section 28 of the said Ordinances, made due inquiry into such claim, and whereas the said claimant and I, came to an agreement in writing dated January 14, 1913, concerning the said land, under section 4, sub-section (1), of the said Ordinances, whereby it was agreed that the said claimant should be declared the purchaser of the said land upon payment to the Settlement Officer of a sum of Six Rupees (Rs. 6) only, as the purchase amount of the said land, and whereas the said amount has been duly paid by the said claimant, he is hereby, in pursuance of the agreement aforementioned, declared to be the purchaser of the said land, as more fully described herein below.

Description of the Land referred to.

The following lot situated in the village of Welandawa, in the Talpe pattu of the Galle District, in the Southern Province, as described in the annexed diagram:—

Preliminary plan 568.


Situation: Welandawa village in Talpe pattu of Galle District.

Lot.	Name of Land.	Extent, A. R. P.
75	Puwakliyaddedeniya	0 2 12

and bounded as follows: on the north by Walupathirigoda declared the property of the Crown under the Waste Lands Ordinances; on the east by Gedara-addarakumbura claimed by Welandawegamage Nicholas and others; on the south by Maranwelagoda declared the property of the Crown under the Waste Lands Ordinances; on the west by Walupathirigoda declared the property of the Crown under the Waste Lands Ordinances.

May 29, 1913.

H. C. TOLLER,
Special Officer.



Surveyor-General's Office,
Colombo, May 21, 1913.

Scale of 8 Chains to an Inch.

A. J. WICKWAR,
for Surveyor-General.

Hambantota S. O. No. 953.

Order under Section 4, Sub-section (1), of "The Waste Lands Ordinances of 1897, 1899, 1900, and 1903," admitting Lands to be Private Property.

In the matter of the lands commonly called or known as Kattadigeruppa, situate in the village of Alupotdeniya, in the West Giruwa pattu of the Hambantota District, in the Southern Province, and of "The Waste Lands Ordinances of 1897, 1899, 1900, and 1903."

WHEREAS in pursuance of section 1 of the said Ordinances it was duly notified on May 21, 1909, that if no claim to the lands commonly called or known as Kattadigeruppa, situate in the village of Alupotdeniya, in the West Giruwa pattu of the Hambantota District, in the Southern Province, containing in extent 3 acres 1 rood and 22 perches and shown as lots 17i and 17m in preliminary plan 199 and in the annexed diagram, was made to Walter Ernest Wait, Special Officer appointed under section 28 of the said Ordinances within the period of three months from the date specified in such notice, such lands would be declared the property of the Crown, and dealt with on account of the Crown (*vide* Notice No. 3,439):

And whereas Samarawirakkuttige Samalishamy made claim thereto, and I, Walter Ernest Wait, Special Officer appointed under section 28 of the said Ordinances, made due inquiry into such claim, I, with the consent of His Excellency the Governor, do hereby admit the claim of the said claimant to the said lands, as more fully described herein below, under section 4, sub-section (1), of the said Ordinances.

Description of the Lands referred to.

The following lots situated in the village of Alupotdeniya, in the West Giruwa pattu of the Hambantota District, in the Southern Province, as described in the annexed diagram :—

Preliminary plan 199.

Situation : Alupotdeniya village in West Giruwa pattu of Hambantota District.

Lot.	Name of Land.	Extent, A. R. P.
17i	Kattadigeruppa	2 1 21
17m	Do.	1 0 1
		3 1 22

and bounded as follows : on the north by Mahagalatennewatta and Balagewatta (private) ; on the east by Balagehena to be declared the property of Kandambige Don Sedoris under the Waste Lands Ordinances, Balagehena to be declared the property of the Crown under the Waste Lands Ordinances, Kattadigeruppa to be declared the property of the Crown under the Waste Lands Ordinances ; on the south by Kattadigeruppa to be declared the property of the Crown under the Waste Lands Ordinances ; on the west by Alutgederawatuwayaya (private), Kattadigeruppa, &c., to be declared the property of the Crown under the Waste Lands Ordinances.

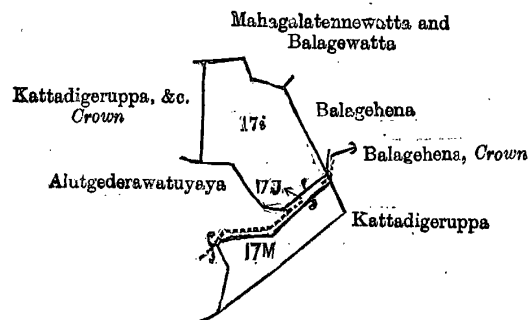
NOTE.—The following lot lying within the above boundaries is excluded from this order, and its area of 18 perches is not included in the area of 3 acres 1 rood and 22 perches given above :—

Preliminary plan 199.

Lot.	Name of Land.	Extent, A. R. P.
17j	Kattadigeruppa	0 0 18

W. E. WAIT,
Special Officer.

May 13, 1913.



Surveyor-General's Office,
Colombo, April 3, 1913.

Scale of 8 Chains to an Inch.

A. H. G. DAWSON,
for Surveyor-General.

Hambantota S. O. No. 954.

**Order under Section 4, Sub-section (1), of "The Waste Lands Ordinances of 1897, 1899, 1900, and 1903,"
admitting Land to be Private Property.**

In the matter of the land commonly called or known as Dambalandehena, situate in the village of Alupotdeniya, in the West Giruwa pattu of the Hambantota District, in the Southern Province, and of "The Waste Lands Ordinances of 1897, 1899, 1900, and 1903."

WHEREAS in pursuance of section 1 of the said Ordinances it was duly notified on May 21, 1909, that if no claim to the land commonly called or known as Dambalandehena, situate in the village of Alupotdeniya, in the West Giruwa pattu of the Hambantota District, in the Southern Province, containing in extent 4 acres 3 roods and 27 perches, and shown as lot 1x in preliminary plan 199 and in the annexed diagram, was made to Walter Ernest Wait, Special Officer appointed under section 28 of the said Ordinances, within the period of three months from the date specified in such notice, such land would be declared the property of Crown, and dealt with on account of the Crown (*vide* Notice No. 3,439) :

And whereas (1) Mirinchige Don Allis, (2) Korawage Andris, (3) ditto Dowan, (4) ditto Dines, made claim thereto, and I, Walter Ernest Wait, Special Officer appointed under section 28 of the said Ordinances, made due inquiry into such claim, I, with the consent of His Excellency the Governor, do hereby admit the claim of the said claimants to the said land, as more fully described herein below, under section 4, sub-section (1), of the said Ordinances.

Description of the Land referred to.

The following lot situated in the village of Alupotdeniya, in the West Giruwa pattu of the Hambantota District, in the Southern Province, as described in the annexed diagram :—

Preliminary plan 199.

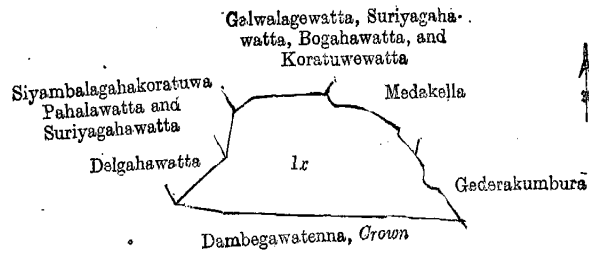
Situation : Alupotdeniya village in West Giruwa pattu of Hambantota District,

Lot.	Name of Land.	Extent, A. R. P.
1x	Dambalandehena	4 3 27

and bounded as follows : on the north by Galwalagewatta, Suriyagahawatta, Bogahawatta, and Koratuwewatta (private), Medakella claimed by Weerakkuttige Babahamy and others ; on the east by Gedarakumbura claimed by Samaraweerekuttige Samalis and others ; on the south by Dambegawatenna to be declared the property of the Crown under the Waste Lands Ordinances ; on the west by Delgahawatta claimed by Wadachcharige Wadaya and others, Siyambalagahakoratuwa, Pahalawatta, and Suriyagahawatta claimed by Wadachcharige Kiribatha and others.

May 13, 1913.

W. E. WAIT,
Special Officer.



Surveyor-General's Office,
Colombo, April 3, 1913.

Scale of 8 Chains to an Inch.

A. H. G. DAWSON,
for Surveyor-General.

Hambantota S. O. No. 955.

Order under Section 4, Sub-section (1), of "The Waste Lands Ordinances of 1897, 1899, 1900, and 1903," admitting Land to be Private Property.

In the matter of the land commonly called or known as Bogaharuppehena, situate in the village of Alupotdeniya, in the West Giruwa pattu of the Hambantota District, in the Southern Province, and of "The Waste Lands Ordinances of 1897, 1899, 1900, and 1903."

WHEREAS in pursuance of section 1 of the said Ordinances it was duly notified on May 21, 1909, that if no claim to the land commonly called or known as Bogaharuppehena, situate in the village of Alupotdeniya, in the West Giruwa pattu of the Hambantota District, in the Southern Province, containing in extent 2 acres 1 rood and 1 perch, and shown as lot 1y in preliminary plan 199 and in the annexed diagram, was made to Walter Ernest Wait, Special Officer appointed under section 28 of the said Ordinances, within the period of three months from the date specified in such notice, such land would be declared the property of the Crown, and dealt with on account of the Crown (*vide* Notice No. 3,439):

And whereas Jayawardana Wirakkodi Jasinarachchige Don Mathes made claim thereto, and Walter Ernest Wait and John Still, Special Officers appointed under section 28 of the said Ordinances, made due inquiry into such claim, I, Walter Ernest Wait, with the consent of His Excellency the Governor, do hereby admit the claim of the said claimant to the said land, as more fully described herein below, under section 4, sub-section (1), of the said Ordinances.

Description of the Land referred to.

The following lot situated in the village of Alupotdeniya, in the West Giruwa pattu of the Hambantota District, in the Southern Province, as described in the annexed diagram:—

Preliminary plan 199.

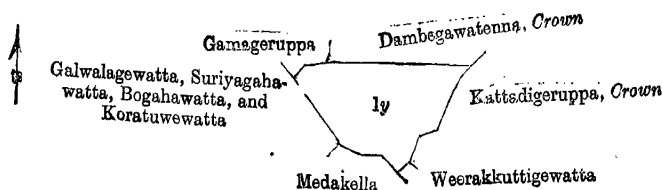
Situation: Alupotdeniya village in West Giruwa pattu of Hambantota District.

Lot.	Name of Land.	Extent, A. R. P.
1y	Bogaharuppehena	2 1 1

and bounded as follows: on the north by Gamageruppa claimed by Ranatungamage Wattukira and others, Dambegawatenna to be declared the property of the Crown under the Waste Lands Ordinances; on the east by Kattadigeruppa to be declared the property of the Crown under the Waste Lands Ordinances, Weerakkutigewatta claimed by Weerakkuttige Babahamy; on the south by Medakella claimed by Weerakkuttige Babahamy and others; on the west by Galwalagewatta, Suriyagahawatta, Bogahawatta, and Koratuwewatta (private).

W. E. WAIT,
Special Officer.

May 13, 1913.



Surveyor-General's Office,
Colombo, April 3, 1913.

Scale of 8 Chains to an Inch.

A. H. G. DAWSON,
for Surveyor-General.

Hambantota S. O. No. 956.

Order under Section 4, Sub-section (1), of "The Waste Lands Ordinances of 1897, 1899, 1900, and 1903," admitting Lands to be Private Property.

In the matter of the lands commonly called or known as Hedigedarawatta, Yondegahawatta, &c., situate in the village of Alupotdeniya, in the West Giruwa pattu of the Hambantota District, in the Southern Province, and of "The Waste Lands Ordinances of 1897, 1899, 1900, and 1903."

WHEREAS in pursuance of section 1 of the said Ordinances it was duly notified on May 21, 1909, that if no claim to the lands commonly called or known as Hedigedarawatta, Yondegahawatta, &c., situate in the village of Alupotdeniya, in the West Giruwa pattu of the Hambantota District, in the Southern Province, containing in extent 6 acres 1 rood and 23 perches and shown as lots 17e, 17o, 1o, 1p, 1ab in preliminary plan 199 and in the annexed diagrams, was made to Walter Ernest Wait, Special Officer appointed under section 28 of the said Ordinances, within the period of three months from the date specified in such notice, such lands would be declared the property of Crown, and dealt with on account of the Crown (*vide* Notice No. 3,439):

And whereas (1) Ranatungamage Kiriya, (2) Edirimamage Kira, (3) Ranatungamage Janisa, (4) ditto Heena, (5) ditto Mudalihamy, (6) Karalahinge Kiriya, made claim thereto, and Walter Ernest Wait and John Still, Special Officers appointed under section 28 of the said Ordinances, made due inquiry into such claim, I, Walter Ernest Wait, with the consent of His Excellency the Governor, do hereby admit the claim of the said claimant to the said lands, as more fully described herein below, under section 4, sub-section (1), of the said Ordinances.

Description of the Lands referred to.

The following lots situated in the village Alupotdeniya, in the West Giruwa pattu of the Hambantota District, in the Southern Province, as described in the annexed diagram:—

I.—Preliminary plan 199.

Situation: Alupotdeniya village in West Giruwa pattu of Hambantota District.

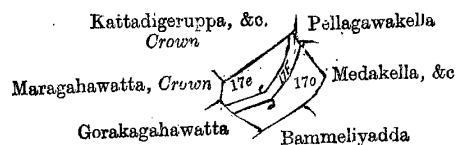
Lot.	Name of Land.	Extent, A. R. P.
17e	Hedigedarawatta	0 1 35
17o	Do.	0 2 20
		1 0 15

and bounded as follows: on the north by Kattadigeruppa, &c., to be declared the property of the Crown under the Waste Lands Ordinances, Pellagawakella claimed by Ranatungamage Dona and others, Medakella, &c., claimed by ditto; on the east by Medakella, &c., claimed by Ranatungamage Dona and others; on the south by Bammeliyadda claimed by Ranatungamage Samel and others, Gorakagahawatta claimed by Horagalagamage Madduma Appu and others; on the west by Maragahawatta to be declared the property of the Crown under the Waste Lands Ordinances.

NOTE.—The following lot lying within the above boundaries is excluded from this part of the order, and its area of 20 perches is not included in the area of 1 acre and 15 perches given above:—

Preliminary plan 199.

Lot.	Name of Land.	Extent, A. R. P.
17f	—	0 0 20



Surveyor-General's Office,
Colombo, April 3, 1913.

Scale of 8 Chains to an Inch.

A. H. G. DAWSON,
for Surveyor-General.

II.—Preliminary plan 199.

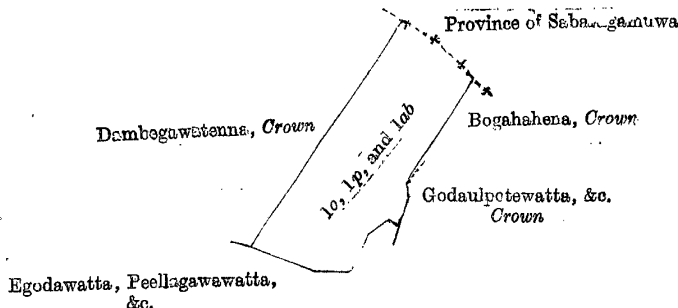
Situation: Alupotdeniya village in West Giruwa pattu of Hambantota District.

Lot.	Name of Land.	Extent, A. R. P.
1o	Yondehigahawatta	0 1 0
1p	Yatieheligaslangakoratuwa	0 2 31
1ab	Bogahahena	4 1 17
		5 1 8

and bounded as follows: on the north by Dambegawatenna to be declared the property of the Crown under the Waste Lands Ordinances, the Province limit of Sabaragamuwa; on the east by Bogahahena to be declared the property of the Crown under the Waste Lands Ordinances, Godaulpotewatta, &c., to be declared the property of the Crown under the Waste Lands Ordinances; on the south by Egodawatta, Peellagawawatta, &c. (private); on the west by Dambegawatenna to be declared the property of the Crown under the Waste Lands Ordinances.

May 13, 1913.

W. E. WAIT,
Special Officer.



Surveyor-General's Office,
Colombo, April 3, 1913.

Scale of 8 Chains to an Inch.

A. H. G. DAWSON,
for Surveyor-General.

Hambantota S. O. No. 957.

Order under Section 4, Sub-section (1), of "The Waste Lands Ordinances of 1897, 1899, 1900, and 1903," admitting Lands to be Private Property.

In the matter of the lands commonly called or known as Gorakagahahena, Godaulpotewatta, and Tennehena, situate in the village of Alupotdeniya, in the West Giruwa pattu of the Hambantota District, in the Southern Province, and of "The Waste Lands Ordinances of 1897, 1899, 1900, and 1903."

WHEREAS in pursuance of section 1 of the said Ordinances it was duly notified on May 21, 1909, that if no claim to the lands commonly called or known as Gorakagahahena, Godaulpotewatta, and Tennehena, situate in the village of Alupotdeniya, in the West Giruwa pattu of the Hambantota District, in the Southern Province, containing in extent 5 acres 2 roods and 3 perches and shown as lots 1z, 24b, and 1ad in preliminary plan 199 and in the annexed diagrams, was made to Walter Ernest Wait, Special Officer appointed under section 28 of the said Ordinances, within the period of three months from the date specified in such notice, such lands would be declared the property of Crown, and dealt with on account of the Crown (*vide* Notice No. 3,439):

And whereas (1) Hatarasinyapage Sovishamy, (2) Weerakuttige Don Andris made claim thereto, and Walter Ernest Wait and John Still, Special Officers appointed under section 28 of the said Ordinances, made due inquiry into such claim, I, Walter Ernest Wait, with the consent of His Excellency the Governor, do hereby admit the claim of the said claimant to the said lands, as more fully described herein below, under section 4, sub-section (1), of the said Ordinances.

Description of the Lands referred to.

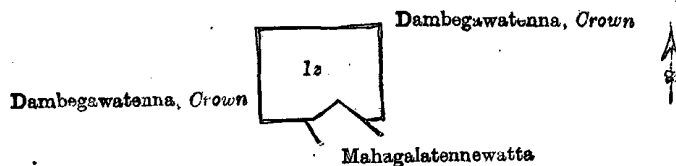
The following lots situated in the village of Alupotdeniya, in the West Giruwa pattu of the Hambantota District, in the Southern Province, as described in the annexed diagrams :—

I.—Preliminary plan 199.

Situation : Alupotdeniya village in West Giruwa pattu of Hambantota District.

Lot.	Name of Land.	Extent, A. R. P.
1z	Gorakagahahena	2 0 6

and bounded as follows : on the north and east by Dambegawatenna to be declared the property of the Crown under the Waste Lands Ordinances ; on the south by Mahagalatennewatta claimed by Kattadige Menika ; on the west by Dambegawatenna to be declared the property of the Crown under the Waste Lands Ordinances.



Surveyor-General's Office,
Colombo, April 3, 1913.

Scale of 8 Chains to an Inch.

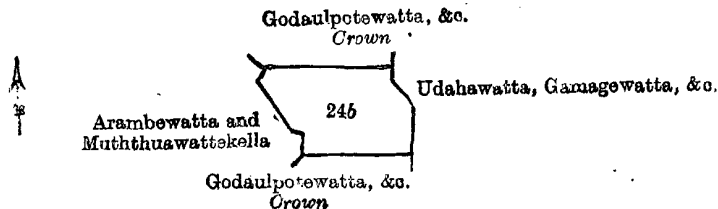
A. H. G. DAWSON,
for Surveyor-General.

II.—Preliminary plan 199.

Situation : Alupotdeniya village in West Giruwa pattu of Hambantota District.

Lot.	Name of Land.	Extent, A. R. P.
24b	Godaulpotewatta	2 0 7

and bounded as follows : on the north by Godaulpotewatta, &c., to be declared the property of the Crown under the Waste Lands Ordinances ; on the east by Udahawatta, Gamagewatta, &c., (private) ; on the south by Godaulpotewatta, &c., to be declared the property of the Crown under the Waste Lands Ordinances ; on the west by Arambewatta and Muththuawattakella (private).



Surveyor-General's Office,
Colombo, April 3, 1913.

Scale of 8 Chains to an Inch.

A. H. G. DAWSON,
for Surveyor-General.

III.—Preliminary plan 199.

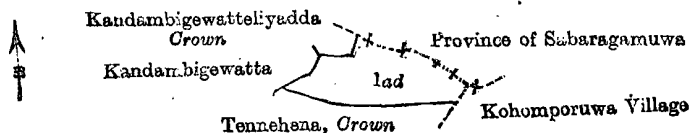
Situation : Alupotdeniya village in West Giruwa pattu of Hambantota District.

Lot.	Name of Land.	Extent, A. R. P.
lad	Tennehena	1 1 30

and bounded as follows : on the north by the Province limit of Sabaragamuwa ; on the east by the village limit Kohomporuwa ; on the south by Tennehena to be declared the property of the Crown under the Waste Lands Ordinances ; on the west by Kandambigewatta claimed by Kandambige Appu and others, Kandambigewatteliyadda declared to be the property of the Crown under the Waste Lands Ordinances.

May 13, 1913.

W. E. WAIT,
Special Officer.



Surveyor-General's Office,
Colombo, April 3, 1913.

Scale of 8 Chains to an Inch.

A. H. G. DAWSON,
for Surveyor-General.

Hambantota S. O. No. 958.**Order under Section 2 of "The Waste Lands Ordinances of 1897, 1899, 1900, and 1903,"
declaring Lands to be Crown Property.**

In the matter of the lands commonly called or known as Kalagahahena, Rataperamandiya, &c., situate in the village of Widikanda, in the West Giruwa pattu of the Hambantota District, in the Southern Province, and of "The Waste Lands Ordinances of 1897, 1899, 1900, and 1903."

THE notice required by section 1 of "The Waste Lands Ordinances of 1897, 1899, 1900, and 1903," having been duly published in manner prescribed by that section in respect of the above-named lands (*vide* Notice No. 2,600), and no claim having been made to the said lands or to any interest therein within the period of three months from the date specified in the said notice, I, Walter Ernest Wait, Special Officer appointed under section 28 of the said Ordinances, under and by virtue of the powers vested in me in that behalf by section 2 of the said Ordinances, do hereby on June 5, 1913, order and declare that the said lands, as more fully described herein below, situate in the village of Widikanda, in the West Giruwa pattu of the Hambantota District, in the Southern Province, and shown as lots 1, 1b, 1c, 8, and 9 in preliminary plan 213 and in the annexed diagrams, and containing in extent 73 acres 3 roods and 18 perches, are the property of the Crown.

Description of the Lands referred to.

The following lots situated in the village of Widikanda, in the West Giruwa pattu of the Hambantota District, in the Southern Province, as described in the annexed diagrams:—

I.—Preliminary plan 213.

Situation: Widikanda village in West Giruwa pattu of Hambantota District.

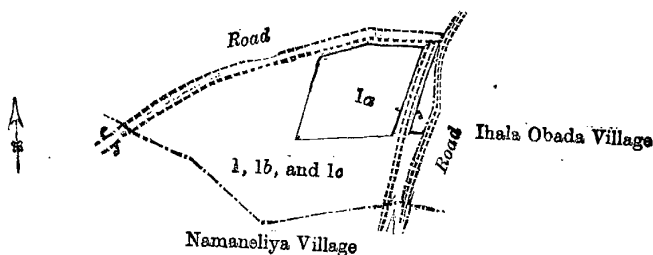
Lot.	Name of Land.	Extent, A. R. P.
1	Kalagahahena	4 1 13
1b	Do.	0 3 24
1c	Do. (reservation for road)	0 1 4
		5 2 1

and bounded as follows: on the north by a road; on the east by the village limit of Ihalaobada (road); on the south and west by the village limit of Namaneliya.

NOTE.—The following lot lying within the above boundaries is excluded from this part of the order, and its acreage of 2 acres and 22 perches is not included in the acreage of 5 acres 2 roods and 1 perch given above:—

Preliminary plan 213.

Lot.	Name of Land.	Extent, A. R. P.
1a	Kalagahahena (T. P. 254,678)	2 0 22



Surveyor-General's Office,
Colombo, April 10, 1913.

Scale of 8 Chains to an Inch.

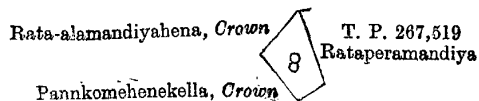
A. H. G. DAWSON,
for Surveyor-General.

II.—Preliminary plan 213.

Situation: Widikanda village in West Giruwa pattu of Hambantota District.

Lot.	Name of Land.	Extent, A. R. P.
8	Rataperamandiya	0 2 3

and bounded as follows: on the north by Rata-alamandiyehena belonging to the Crown; on the east by Rataperamandiya (T. P. 267,519) sold by the Crown; on the south by Pannkomehenekella belonging to the Crown; on the west by Pannkomehenekella belonging to the Crown.



Surveyor-General's Office,
Colombo, April 10, 1913.

Scale of 8 Chains to an Inch.

A. H. G. DAWSON,
for Surveyor-General.

III.—Preliminary plan 213.

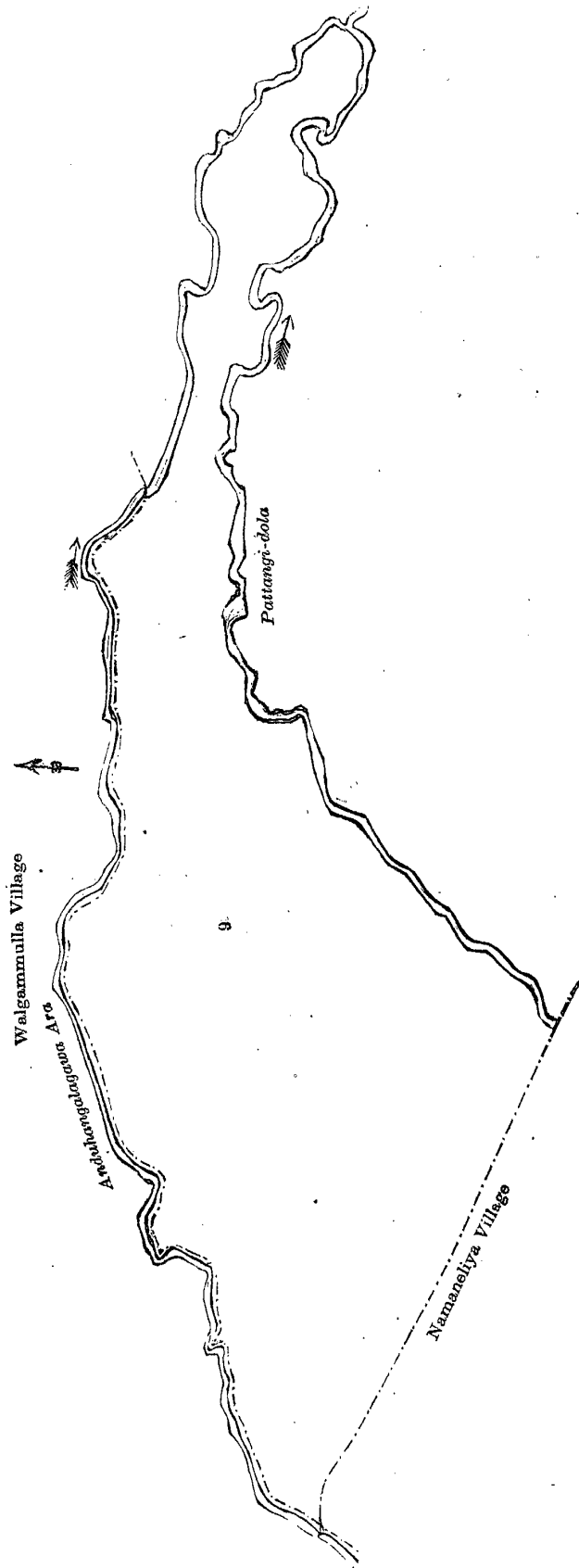
Situation: Widikanda village in West Giruwa pattu of Hambantota District.

Lot.	Name of Land.	Extent, A. R. P.
9	Patangidolamukalana <i>alias</i> Patangiattamukalana	67 3 14

and bounded as follows: on the north by the village limit of Walgammulla (Anduhangalagawa-ara); on the east by Anduhangalagawa-ara, Pattangidola; on the south by Pattangidola, the village limit of Namaneliya; on the west by the village limit of Walgammulla (Anduhangalagawa-ara).

June 5, 1913.

W. E. WAIT,
Special Officer.



Surveyor-General's Office,
Colombo, April 10, 1913.

Scale of 8 Chains to an Inch.

A. H. G. DAWSON,
for Surveyor-General.

Hambantota S. O. No. 959.**Order under Section 4, Sub-section (1), of "The Waste Lands Ordinances of 1897, 1899, 1900, and 1903,"
admitting Lands to be Private Property.**

In the matter of the lands commonly called or known as Balagehena, Maragahawatta, situate in the village of Alupotdeniya, in the West Giruwa pattu of the Hambantota District, in the Southern Province, and of "The Waste Lands Ordinances of 1897, 1899, 1900, and 1903."

WHEREAS in pursuance of section 1 of the said Ordinances it was duly notified on May 21, 1909, that if no claim to the lands commonly called or known as Balagehena, Maragahawatta, situate in the village of Alupotdeniya, in the West Giruwa pattu of the Hambantota District, in the Southern Province, containing in extent 2 acres 2 roods and 24 perches, and shown as lots 17h and 37 in preliminary plan 199 and in the annexed diagrams, was made to Walter Ernest Wait, Special Officer appointed under section 28 of the said Ordinances, within the period of three months from the date specified in such notice, such lands would be declared the property of Crown, and dealt with on account of the Crown (*vide* Notice No. 3,439):

And whereas Kandambige Don Sedoris made claim thereto, and I, Walter Ernest Wait, Special Officer appointed under section 28 of the said Ordinances, made due inquiry into such claim, I, with the consent of His Excellency the Governor, do hereby admit the claim of the said claimant to the said lands, as more fully described herein below, under section 4, sub-section (1), of the said Ordinances.

Description of the Lands referred to.

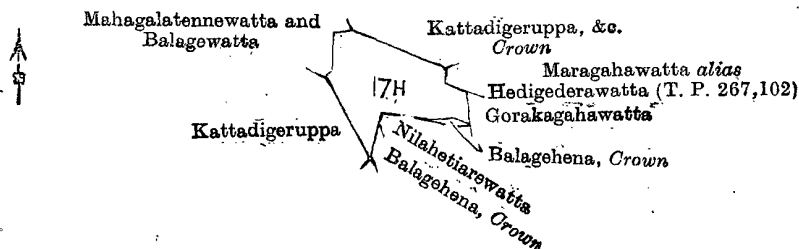
The following lots situated in the village of Alupotdeniya, in the West Giruwa pattu of the Hambantota District, in the Southern Province.

I.—Preliminary plan 199.

Situation: Alupotdeniya village in West Giruwa pattu of Hambantota District.

Lot.	Name of Land.	Extent, A. R. P.
17h	Balagehena	1 3 23

and bounded as follows: on the north by Kattadigeruppa, &c., to be declared the property of the Crown under the Waste Lands Ordinances; on the east by Maragawatta *alias* Hedigedarawatta sold by the Crown (T. P. 267,102), Gorakagahawatta claimed by Horagalagamage Madduma Appu and others; on the south by Balagehena to be declared the property of the Crown under the Waste Lands Ordinances; Nilahetiarewatta claimed by Kandambige Don Siyadoris and others, Balagehena to be declared the property of the Crown under the Waste Lands Ordinances; on the west by Kattadiyageruppa to be declared the property of Samarawirakkutige Samalishamy under the Waste Lands Ordinances, Mahagalatennewatta and Balagewatta (private).



Surveyor-General's Office,
Colombo, April 3, 1913.

Scale of 8 Chains to an Inch.

A. H. G. DAWSON,
for Surveyor-General.

II.—Preliminary plan 199.

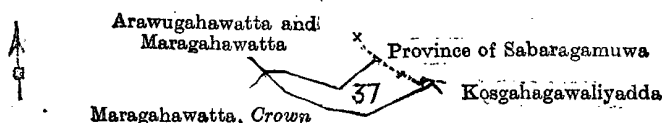
Situation: Alupotdeniya village in West Giruwa pattu of Hambantota District.

Lot.	Name of Land.	Extent, A. R. P.
37	Maragahawatta	0 3 1

and bounded as follows: on the north by Arawugahawatta and Maragahawatta (private), Province limit of Sabaragamuwa; on the east by Kosgahagawaliyadda (private); on the south and west by Maragahawatta to be declared the property of the Crown under the Waste Lands Ordinances.

May 13, 1913.

W. E. WAIT,
Special Officer.



Scale of 8 Chains to an Inch.

Surveyor-General's Office,
Colombo, April 3, 1913.

A. H. G. DAWSON,
for Surveyor-General.

Kurunegala S. O. No. 620.

**Order under Section-2 of "The Waste Lands Ordinances of 1897, 1899, 1900, and 1903,"
declaring Lands to be Crown Property.**

In the matter of the lands commonly called or known as Gansabhawa road, part of Urupitiya-ela, Pitawala (water-hole), &c., situate in the village of Urupitiya, in the Yatikaha Korale South of the Katugampola hatpattu of the Kurunegala District, in the North-Western Province, and of "The Waste Lands Ordinances of 1897, 1899, 1900, and 1903."

THE notice required by section 1 of "The Waste Lands Ordinances of 1897, 1899, 1900, and 1903," having been duly published in manner prescribed by that section in respect of the above-named lands (*vide* Notice No. 4,737), and no claim having been made to the said lands or to any interest therein within the period of three months from the date specified in the said notice, I, John Murray Davies, Special Officer appointed under section 28 of the said Ordinances, under and by virtue of the powers vested in me in that behalf by section 2 of the said Ordinances, do hereby on June 11, 1913, order and declare that the said lands, as more fully described herein below, situate in the village of Urupitiya, in the Yatikaha Korale South of the Katugampola hatpattu of the Kurunegala District, in the North-Western Province, and shown as lots 19, 20, 21, 22, 23, and 24 in preliminary plan 980 and in the annexed diagrams, and containing in extent 12 acres and 36 perches, are the property of the Crown.

Description of the Lands referred to.

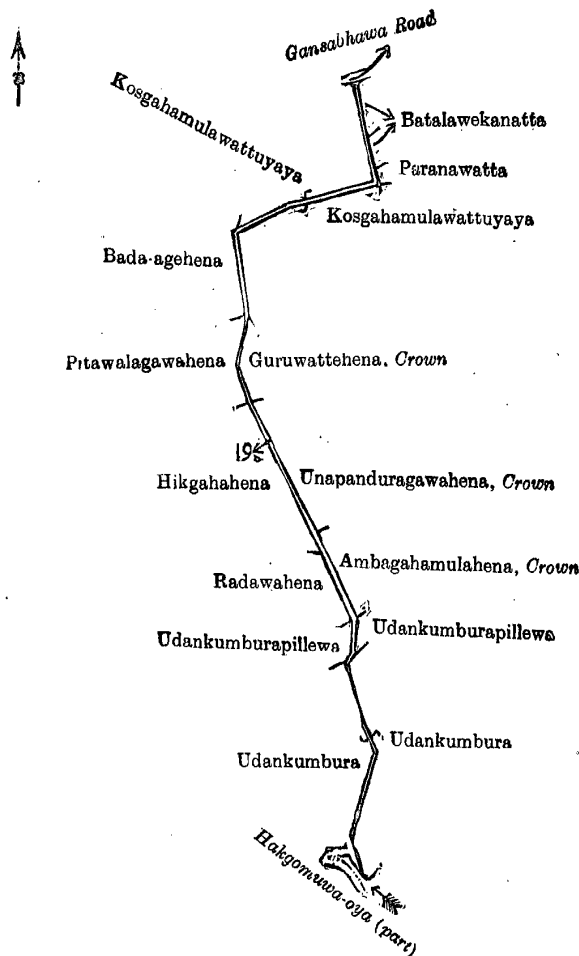
The following lots situated in the village of Urupitiya, in the Yatikaha Korale South of the Katugampola hatpattu of the Kurunegala District, in the North-Western Province, as described in the annexed diagrams:—

I.—Preliminary plan 980.

Situation : Urupitiya village in Yatikaha Korale South of Kurunegala District.

Lot.	Name of Land.	Extent, A. R. P.
19	Gansabhawa road	0 2 12

and bounded as follows : on the north by Kosgahamulawattuyaya (private), the Gansabhawa road ; on the east by Batalawekanatta sold by the Crown, Paranawatta claimed by B. Lawrence Perera Gurunanse and others, Kosgahamulawattuyaya (private), Guruwattchena claimed by the Crown, Unapanduragawahena claimed by the Crown, Ambagahamulahena claimed by the Crown, Udankumburapillewa sold by the Crown, Udankumbura claimed by Dissanayaka Mudiyansele Menuhami and others ; on the south by the Hakgomuwa-oya (part) ; on the west by Udankumbura claimed by Dissanayaka Mudiyansele Menuhami and others, Udankumburapillewa sold by the Crown, Radawahena sold by the Crown, Hikgahahena sold by the Crown, Pitawalagawahena sold by the Crown, Badagehena sold by the Crown.



Surveyor-General's Office,
Colombo, November 2, 1912.

Scale of 8 Chains to an Inch.

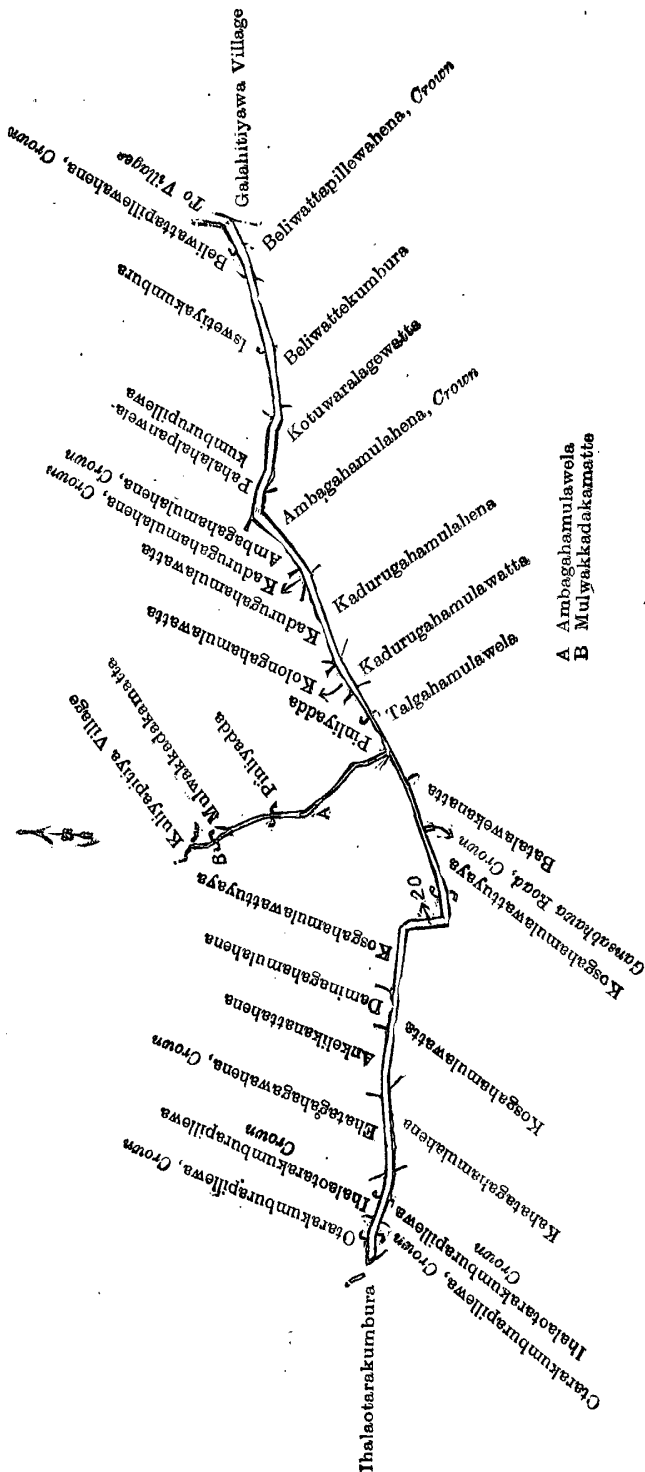
A. H. G. DAWSON,
for Surveyor-General.

II.—Preliminary plan 980.

Situation : Urupitiya village in Yatikaha Korale South of Kurunegala District.

Lot.	Name of Land.	Extent, A. R. P.
20	Gansabhawa road	1 1 25

and bounded as follows: on the north by Otarakumburapillewa claimed by the Crown, Ihala Otarakumburapillewa claimed by the Crown, Ehatagahagawahena claimed by the Crown, Ankelikanattahena sold by the Crown, Daminagahamulawehena sold by the Crown, Kosgahamulawattuyaya (private), Ambagahamulawela claimed by Jayasin Korallalage Mudalihamy and others, Mulwakkadakamata claimed by Jayasin Korallalage Appuhami, the village limit of Kuliya-pitiya, Mulwakkadakamata claimed by J. K. Appuhamy and others, Pinliyadda claimed by the Dandugama Pansala, Kolongahamulawatta sold by the Crown, Kadurugahamulawatta claimed by Dissanayaka Mudiyansele Uguhami and others, Kadurugahamulawehena claimed by the Crown, Ambagahamulawehena claimed by the Crown, Pahalahalpanwela-kumburupillewa claimed by Baranayaka Mudiyansele Punchirala and others, Iswetiya-kumbura claimed by Basnaik Mudiyansele Wannihamy and others, Beliwattapillewahena claimed by the Crown; on the east by the village limit of Galahitiyawa; on the south by Beliwattapillewahena claimed by the Crown, Beliwattekumbura claimed by D. M. Menuhami, Korale Arachchi, Kotuwaralagewatta claimed by B. Lawrence Perera, Ambagahamulawehena claimed by the Crown, Kadurugahamulawehena claimed by Dissanayaka Mudiyansele Uguhami Perera Gabo Sinno, Kadurugahamulawatta claimed by Jayasinkorallage Ukku Banda and others, Talgahamulawela claimed by Mudalihamillage Yapathami, Batalawekanatta sold by the Crown, Gansabhawa road belonging to the Crown, Kosgahamulawattuyaya (private), Kosgahamulawatta sold by the Crown, Kahatagahamulawehena sold by the Crown, Ihala Otarakumburapillewa claimed by the Crown, Otarakumburapillewa claimed by the Crown; on the west by Ihala Otarakumbura claimed by Dissanayaka Mudiyansele Herat Appuhami and others.



III.—Preliminary plan 980.

Situation : Urupitiya village in Yatikaha Korale South of Kurunegala District.

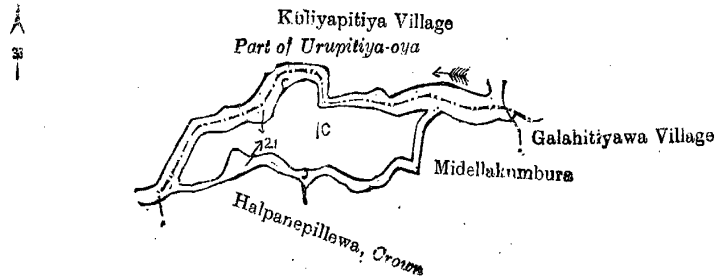
Lot.	Name of Land.	Extent, A. R. P.
21	Part of Urupitiya-ela	1 1 24

and bounded as follows : on the north by (part of the Urupitiya-oya) the village limit of Kuliya-pitiya ; on the east by the village limit of Galahitiyawa, Midellakumbura claimed by Dissanayaka Mudiyanse-lage Menuhami and others ; on the south by Midellakumbura claimed by Dissanayake Mudiyanse-lage Menuhami and others, Halpanepillewa claimed by the Crown ; on the west by (part of the Urupitiya-oya) the village limit of Kuliya-pitiya.

NOTE.—The following lot lying within the above boundaries is excluded from this order, and its extent of 2 acres 2 roods and 2 perches is not included in the acreage of 1 acre 1 rood and 24 perches :—

Preliminary plan 980.

Lot.	Name of Land.	Extent, A. R. P.
1c	Belikelehena	2 2 2



Surveyor-General's Office,
Colombo, November 2, 1912.

Scale of 8 Chains to an Inch.

A. H. G. DAWSON,
for Surveyor-General.

IV.—Preliminary plan 980.

Situation : Urupitiya village in Yatikaha Korale South of Kurunegala District.

Lot.	Name of Land.	Extent, A. R. P.
22	Pitawala (water-hole)	0 2 18

and bounded as follows : on the north by Bogahamulapillewa sold by the Crown ; on the east by Wetiyaliyaddakumbura claimed by B. M. Malingurala and others ; on the south by Udankumburapillewa claimed by the Crown ; on the west by Udankumbura claimed by Dissanayaka Mudiyanse-lage Menuhami and others.



Surveyor-General's Office,
Colombo, November 2, 1912.

Scale of 8 Chains to an Inch.

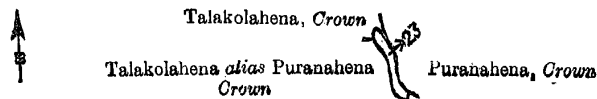
A. H. G. DAWSON,
for Surveyor-General.

V.—Preliminary plan 980.

Situation : Urupitiya village in Yatikaha Korale South of Kurunegala District.

Lot.	Name of Land.	Extent, A. R. P.
23	Water-hole	0 0 19

and bounded as follows : on the north by Talakolahena claimed by the Crown ; on the east by Puranahena claimed by the Crown ; on the south and west by Talakolahena *alias* Puranahena claimed by the Crown.



Surveyor-General's Office,
Colombo, November 2, 1912.

Scale of 8 Chains to an Inch.

A. H. G. DAWSON,
for Surveyor-General.

VI.—Preliminary plan 980.

Situation : Urupitiya village in Yatikaha Korale South of Kurunegala District.

Lot.	Name of Land.	Extent, A. R. P.
24	Part of Hakgamuwa-oya (stream)	8 0 18

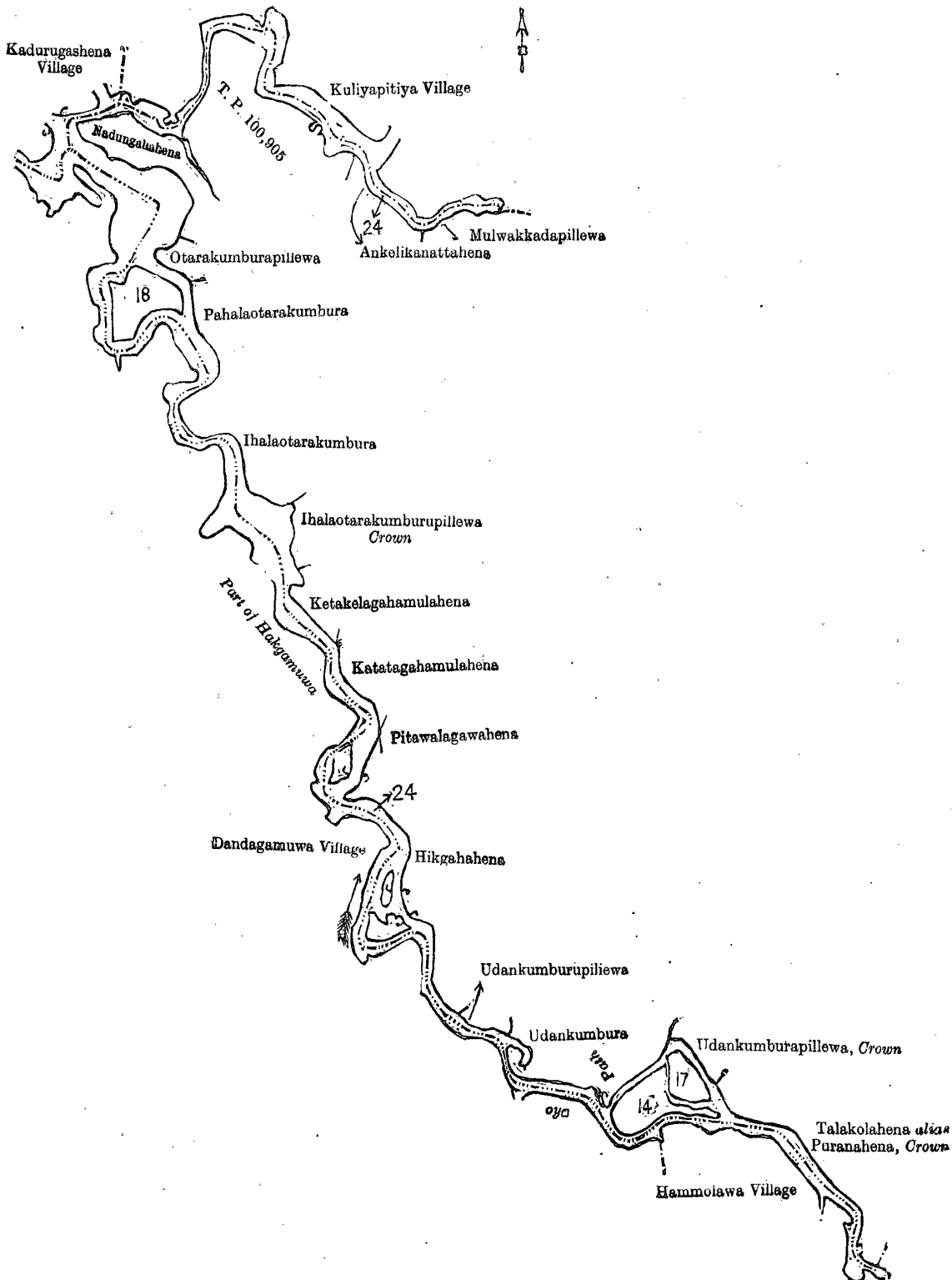
and bounded as follows : on the north by the village limit of Kadurugashena, the village limit of Kuliya-pitiya ; on the east by Mulwakkadapillewa sold by the Crown, Ankelikanattahena sold by the Crown, T. P. 100,905, Nadungahahena sold by the Crown, Otarakumburapillewa sold by the Crown, Pahala Otarakumbura claimed by Dissanayaka Mudiyanse-lage Herat Appuhami and others, Ihala Otarakumbura claimed by Herat Mudiyanse-lage Kiri Etana and others, Ihala Otarakumburapillewa claimed by the Crown, Ketakelagahamulahena sold by the Crown, Kahatagahamulahena sold by the Crown, Pitawalagawahena sold by the Crown, Hikgahahena sold by the Crown, Udankumburapillewa sold by the Crown, Udankumbura claimed by D. M. Menuhami, Udankumburapillewa claimed by the Crown, Talakolahena *alias* Puranahena claimed by the Crown ; on the south by the village limit of Hammolawa (part of the Hakgamuwa-oya) ; on the west by (part of the Hakgamuwa-oya) the village limit of Dandagamuwa.

NOTE.—The following lots lying within the above boundaries are excluded from this order, and their aggregate acreage of 2 acres 1 rood and 31 perches is not included in the acreage of 8 acres and 18 perches given above:—

Preliminary plan 980.			
Lot.	Name of Land.		Extent, A. R. P.
14	.. Udankumburakongahamilapillewa	0 3 21
17	.. Do.	0 1 31
18	.. Kebellapitiya	1 0 19
			2 1 31

J. M. DAVIES,
Special Officer.

June 11, 1913.



Surveyor-General's Office,
Colombo, November 2, 1912.

Scale of 8 Chains to an Inch.

A. H. G. DAWSON,
for Surveyor-General.

Kurunegala S. O. No. 621.**Order under Section 4, Sub-section (1), of "The Waste Lands Ordinances of 1897, 1899, 1900, and 1903,"
declaring Land to be Crown Property.**

In the matter of the land commonly called or known as Siyambalangama Rajasantakamukalana, situate in the village of Siyambalangamuwa, in the Weudawili hatpattu of the Weuda korale of the Kurunegala District, in the North-Western Province, and of "The Waste Lands Ordinances of 1897, 1899, 1900, and 1903."

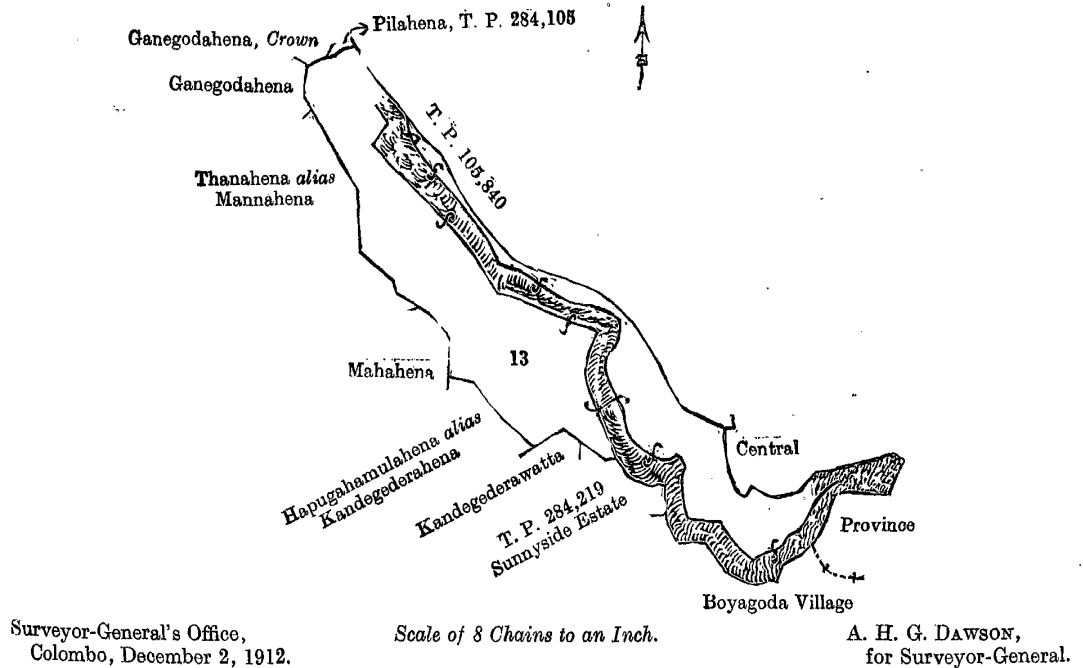
WHEREAS in pursuance of section 1 of the said Ordinances it was duly notified on January 31, 1913, that if no claim to the land commonly called or known as Siyambalangama Rajasantakamukalana, situate in the village of Siyambalangamuwa, in the Weudawili hatpattu of the Weuda korale in the Kurunegala District, in the North-Western Province, containing in extent 15 acres 1 rood and 5 perches, and shown as lot 13 in preliminary plan 1,091, and in the annexed diagram, was made to John Murray Davies, Special Officer appointed under section 28 of the said Ordinances, within the period of three months from the date specified in such notice, such land would be declared the property of the Crown, and dealt with on account of the Crown (*vide* Notice No. 4,723):

And whereas Dissansayaka Mudiyanselegedara Kalu Banda and Ekanayaka Mudiyanselege Dingiri Banda Boyagoda, made claim thereto, and whereas the said claimants have withdrawn their claims to the said land, I, John Murray Davies, Special Officer appointed under section 28 of the said Ordinances, under and by virtue of the powers vested in me in that behalf by section 4 of the said Ordinances, do hereby on June 11, 1913, order and declare under section 4, sub-section (1), of the said Ordinances, that the said land, as more fully described herein below, is the property of the Crown.

Description of the Land referred to.

The land commonly called or known as Siyambalangama Rajasantakamukalana, situated in the village of Siyambalangamuwa, in the Weudawili hatpattu of the Weuda korale of the Kurunegala District, in the North-Western Province, containing in extent 15 acres 1 rood and 5 perches, shown as lot 13 in preliminary plan 1,091 and in the annexed diagram, and bounded as follows: on the north by Ganegodahena claimed by the Crown, Pilahena sold by the Crown, T. P. 284,105, 105,840, the boundary of the Central Province; on the east by the boundary of the Central Province, the village limit of Boyagoda; on the south by the village limit of Boyagoda, Sunnyside estate sold by the Crown, T. P. 284,210, Kandegedara-watta sold by the Crown, Hapugahamulahena *alias* Kandegedarahena sold by the Crown; on the west by Mahahena sold by the Crown, Thanahena *alias* Mannahena sold by the Crown, Ganegodahena sold by the Crown.

June 11, 1913.

J. M. DAVIES,
Special Officer.Surveyor-General's Office,
Colombo, December 2, 1912.

Scale of 8 Chains to an Inch.

A. H. G. DAWSON,
for Surveyor-General.**Anuradhapura S. O. No. 721.****Order under Section 2 of "The Waste Lands Ordinances of 1897, 1899, 1900, and 1903,"
declaring Lands to be Crown Property.**

In the matter of the lands commonly called or known as Galwera-gollewalandu, &c., situate in the village of Galwera-gollawa, in the Pahala Kende tulana of the Kende korale of the Nuwaragam palata, in the North-Central Province, and of "The Waste Lands Ordinances of 1897, 1899, 1900, and 1903."

THE notice required by section 1 of "The Waste Lands Ordinances of 1897, 1899, 1900, and 1903," having been duly published in manner prescribed by that section in respect of the above-named lands (*vide* Notice No. 4,778), and no claim having been made to the said lands or to any interest therein within the period of three months from the date specified in the said notice, I, Walter Ernest Wait, Special Officer appointed under section 28 of the said Ordinances, under and by virtue of the powers vested in me in that behalf by section 2 of the said Ordinances, do hereby on June 12, 1913, order and declare that the said lands, as more fully described herein below, situate in the village of Galwera-gollawa, in the Pahala Kende tulana of the Kende korale of the Nuwaragam palata, in the North-Central Province, and shown as lots 1, 2, 3, 4, 5, 6, 7, 14, 19, 22, 23, 24, 25, 26, 27, 28 in preliminary plan 587, and in the annexed diagram, and containing in extent 413 acres 3 roods and 9 perches, are the property of the Crown.

Description of the Lands referred to.

The following lots situated in the village of Galweragollawa, in the Pahala Kende tulana of the Kende korale of the Nuwaragam palata, in the North-Central Province, as described in the annexed diagram :—

Preliminary plan 587.

Situation : Galweragollawa village in Kende korale of Anuradhapura District.

Lot.	Name of Land.	Extent, A. R. P.	Lot.	Name of Land.	Extent, A. R. P.
1	Galweragollewalandu	127 2 39	22	Pinpara	0 0 15
2	Galweragollewamukulana	11 0 21	23	Adipara	0 0 3
3	Do.	8 2 18	24	Do.	0 0 24
4	Landukele	127 2 24	25	Do.	0 0 34
5	Galweragollewawewa	99 2 25	26	Ela	0 1 39
6	Landukele	3 1 13	27	Do.	0 0 16
7	Mukulana	30 3 21	28	Adipara	0 0 16
14	Landukele	3 0 31			
19	Bund reservation	0 1 30			413 3 9

and bounded as follows : on the north by the village limit of Kokatiyagollewa, the village limit of Urapinuwewa ; on the east by the village limit of Urapinuwewa, the village limit of Tammarahamillewa ; on the south by the village limit of Wewelketiya, the village limit of Pihimbiyagollewa ; on the west by the village limit of Pihimbiyagollewa, the village limit of Kokatiyagollewa.

NOTE.—The following lots lying within the above boundaries are excluded from this order, and their aggregate acreage of 93 acres and 32 perches is not included in the acreage of 413 acres 3 roods and 9 perches given above :—

Preliminary plan 587.

Lot.	Name of Land.	Extent, A. R. P.
A 8	Landukele claimed on T. P. 233,724 and part of T. P. 255,493	1 3 30
A 9	Galweragollewagangoda claimed on T. Ps. 244,755, 214,160, 214,123, 214,161, &c.	4 3 18
A 10	Landukele claimed on T. Ps. 255,493, 256,413, 230,148, &c.	5 1 9
A 11	T. Ps. 153,327, 255,413, 230,148, 202,743 claimed on T. Ps. 153,327, 202,743	8 1 18
A 12	Landukele	1 0 20
A 13	Galweragollewewela	0 0 5
A 15	Galweragollewapuranawela, parts of T. Ps. 153,330, 153,327	51 0 7
A 16	T. Ps. 244,775, 214,160, 153,330, 169,685, 198,223, 214,123, 255,493, 214,161 claimed on T. Ps. 153,330, 169,685	10 3 22
A 17	Bund reservation, part of T. P. 198,223	1 1 14
A 18	Akkarewatta, T. P. 198,223 (part), claimed on T. P. 198,223	1 0 23
A 20	Galweragollewapuranawatta	4 3 31
A 21	Galweragollewagangoda claimed on T. P. 244,776	2 0 35
		93 0 32

W. E. WAIT,
Special Officer.

June 12, 1913.

[For Diagram see page 1170.]

Uva S. O. No. 1,499.

**Order under Section 2 of "The Waste Lands Ordinances of 1897, 1899, 1900, and 1903,"
declaring Land to be Crown Property.**

In the matter of the land commonly called or known as Medalandehena, situate in the village of Puranwela, in the Medagam pattu korale of the Wellassa division, in the Province of Uva, and of "The Waste Lands Ordinances of 1897, 1899, 1900, and 1903."

THE notice required by section 1 of "The Waste Lands Ordinances of 1897, 1899, 1900, and 1903," having been duly published in manner prescribed by that section in respect of the above-named land (*vide* Notice No. 3,227), and no claim having been made to the said land or to any interest therein within the period of three months from the date specified in the said notice, I, Harry Chambers Toller, Special Officer appointed under section 28 of the said Ordinances, under and by virtue of the powers vested in me in that behalf by section 2 of the said Ordinances, do hereby on April 12, 1913, order and declare that the said land, as more fully described herein below, situate in the village of Puranwela, in the Medagam pattu korale of the Wellassa division, in the Province of Uva, and shown as lot 6 in preliminary plan 147, and in the annexed diagram, and containing in extent about 3 acres 1 rood and 31 perches, is the property of the Crown.

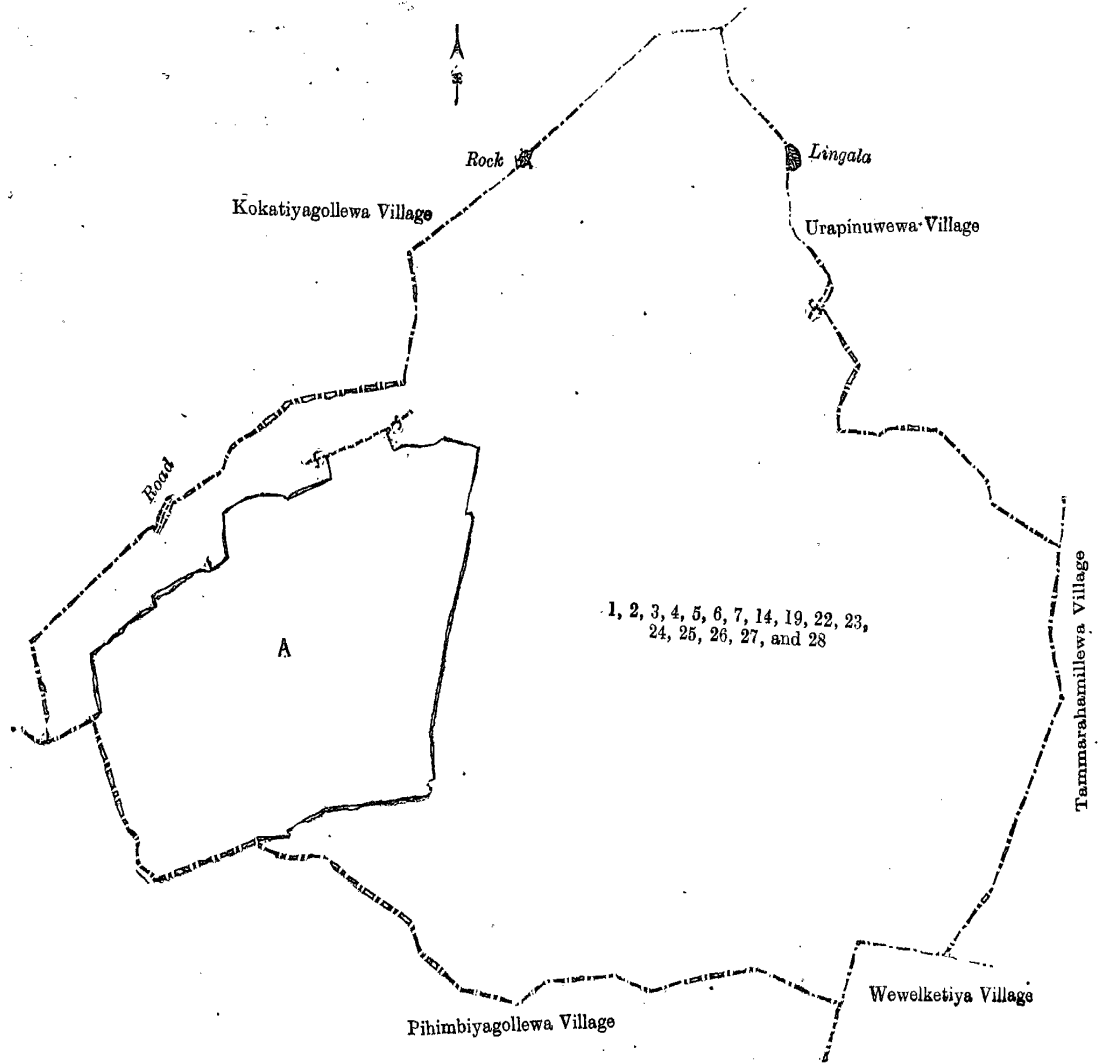
Description of the Land referred to.

The following lot situated in the village of Puranwela, in the Medagam pattu korale of the Wellassa division, in the Province of Uva, as described in the annexed diagram :—

Preliminary plan 147.

Situation : Puranwela village in Medagam pattu korale of Wellassa division in Province of Uva.

Lot.	Name of Land.	Extent, A. R. P.
6	Medalandehena	3 1 31



Surveyor-General's Office,
Colombo, October 9, 1912.

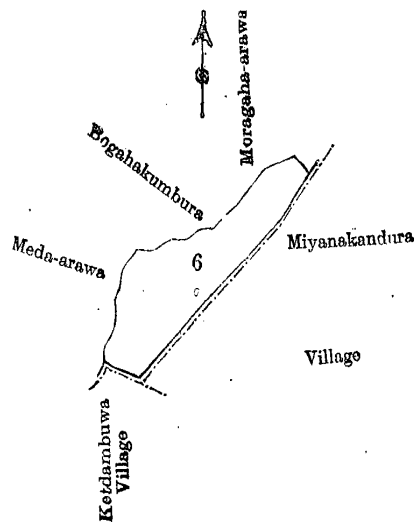
Scale of 16 Chains to an Inch.

A. H. G. DAWSON,
for Surveyor-General.

and bounded as follows: on the north by Bogahakumbura claimed by Ratnayaka Mudiyanseleage Hudu Kumari, Moragaha-arawa claimed by ditto; on the east by the village limit of Miyanakandura; on the south by the village limit of Ketdambuwa; on the west by Meda-arawa claimed by Ratnayaka Mudiyanseleage Hudu Kumari.

April 12, 1913.

H. C. TOLLER,
Special Officer.



Surveyor-General's Office,
Colombo, March 7, 1913.

Scale of 8 Chains to an Inch.

A. H. G. DAWSON,
for Surveyor-General.