

Ceylon Government Gazette

Published by Authority.

No. 6,575 — FRIDAY, AUGUST 8, 1913.

PART I.—General: Minutes, Proclamations, Appointments,
and General Government Notifications.

PART II.—Legal and Judicial.

PART III.—Provincial Administration.

PART IV.—Land Settlement.

PART V.—Mercantile, Marine, Municipal, Local, &c.

Separate paging is given to each Part in order that it may be filed separately.

Part IV.—Land Settlement.

	PAGE		PAGE
Preliminary Notices	1171	Final Orders	1187

PRELIMINARY NOTICES.

Galle Notice No. 4,966.

Notice under "The Waste Lands Ordinances of 1897, 1899, 1900, and 1903."

TAKE notice that unless within three months from August 8, 1913, the persons, if any, who claim any interest in the lands hereinafter mentioned or in any one or more of such lands or to some interest therein make claim in person or in writing to the said lands or any of them or to some interest therein to H. C. Toller, Esq., Special Officer appointed under section 28 of "The Waste Lands Ordinances of 1897, 1899, 1900, and 1903," at his office at Fort, Colombo:

Such Special Officer, in pursuance of the powers vested in him by the said Ordinances, will declare by writing under his hand that the said lands or such of them, as to which no claim has been made, are the property of the Crown.

H. C. TOLLER,
Special Officer.

Description of the Lands referred to.

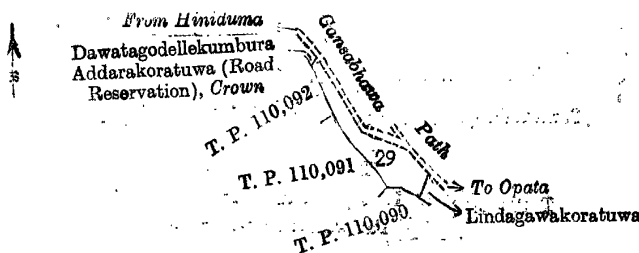
The following lots situated in the village of Tawalama, in the Hinidum pattu of the Galle District, in the Southern Province, as described in the annexed diagrams:—

I.—Preliminary plan 483. Vandyke sheet O/9/33-41.

Situation: Tawalama village in Hinidum pattu of Galle District.

Lot.	Name of Land.	Extent, A. R. P.
29	Lindagawakoratuwa or Iskolewatta (school premises and garden)	0 3 39

and bounded as follows: on the north by the Gansabhawa path from Hiniduma to Opata; on the east by Lindagawakoratuwa claimed by Pussawelaje Janis; on the south by T. Ps. 110,090, 110,091; on the west by T. Ps. 110,091, 110,092, Dawatagodellekumbura addarakoratuwa (road reservation) declared to be the property of the Crown under the Waste Lands Ordinances.



Scale of 8 Chains to an Inch.

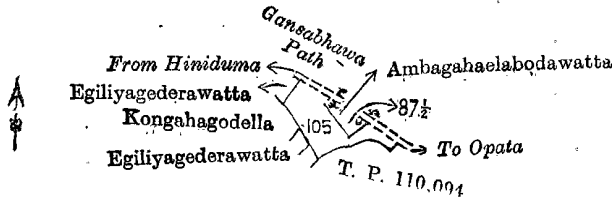
Surveyor-General's Office,
Colombo, June 16, 1913.

A. J. WICKWAE,
for Surveyor-General.

II.—Preliminary plan 483. Vandyke sheet : O/9/33-41.
 Situation : Tawalama village in Hinidum pattu of Galle District.

Lot.	Name of Land.	Extent, A. R. P.
P05	Agiliyagederawattalangadeniya	0 2 10

and bounded as follows : on the north by the Gansabhawa path from Hiniduma to Opata ; on the east by Ambagaha Elabodawatta claimed by Jawalamapahalagama Issan, the Gansabhawa path from Hiniduma to Opata ; on the south by T. P. 110,094 ; on the west by Potuwilapitadeniya claimed by the Crown, Egiliyagederawatta claimed by Gamage Podi Sinno and others, Kongahagodella claimed by Welege Hinni Baba, Egiliyagederawatta claimed by Tawalamagama Podi Sinno and others.



Surveyor-General's Office,
 Colombo, June 16, 1913.

Scale of 8 Chains to an Inch.

A. J. WICKWAR,
 for Surveyor-General.

III.—Preliminary plan 483. Vandyke sheet : O/9/49-57.
 Situation : Tawalama village in Hinidum pattu of Galle District.

Lot.	Name of Land.	Extent, A. R. P.
118b	Medigahapelessa	0 0 23

and bounded as follows : on the north by T. P. 125,263 ; on the east by T. P. 217,311 ; on the south and west by the Talangalu-ela.



Surveyor-General's Office,
 Colombo, June 16, 1913.

Scale of 8 Chains to an Inch.
 Galle S. O. 12, 1912-1913.

A. J. WICKWAR,
 for Surveyor-General.

Galle Notice No. 4,967.

Notice under "The Waste Lands Ordinances of 1897, 1899, 1900, and 1903."

TAKE notice that unless within three months from August 8, 1913, the persons, if any, who claim any interest in the lands hereinafter mentioned or in any one or more of such lands or to some interest therein make claim in person or in writing to the said lands or any of them or to some interest therein to H.C. Toller, Esq., Special Officer appointed under section 28 of "The Waste Lands Ordinances of 1897, 1899, 1900, and 1903," at his office at Fort, Colombo :

Such Special Officer, in pursuance of the powers vested in him by the said Ordinances, will declare by writing under his hand that the said lands or such of them, as to which no claim has been made, are the property of the Crown.

H. C. TOLLER,
 Special Officer.

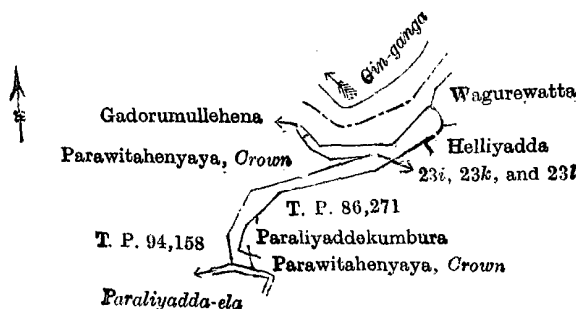
Description of the Lands referred to.

The following lots situated in the village of Neluwa in the Hinidum pattu of the Galle District, in the Southern Province, as described in the annexed diagrams :—

I.—Preliminary plan 479. Field sheet : O/9/18-26.
 Situation : Neluwa village in Hinidum pattu of Galle District.

Lot.	Name of Land.	Extent, A. R. P.
23i	Godalumullemahawattehena	0 0 33
23k	Dikowita (reservation for footpath)	0 2 12
23l	Helliyadda (do.)	0 0 11
		0 3 16

and bounded as follows : on the north by the Gin-ganga ; on the east by Wagurewatta claimed by Edirisinghe Pedris and others, Helliyadda claimed by Dellekada Liyanage Don Johanis and others ; on the south by T. P. 86,271, Paraliyaddekumbura (private), Parawitahenyaya declared to be the property of the Crown under the Waste Lands Ordinances, the Paraliyadde-ela ; on the west by T. P. 94,158, Parawitahenyaya declared to be the property of the Crown under the Waste Lands Ordinances.



Surveyor-General's Office,
 Colombo, June 24, 1913.

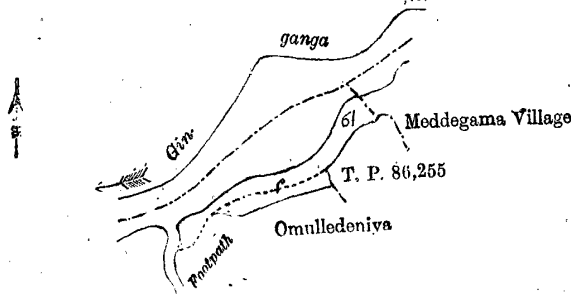
Scale of 8 Chains to an Inch.

A. J. WICKWAR,
 for Surveyor-General.

II.—Preliminary plan 479. Field sheet : O/9/18-26, O/9/19-27.
 Situation : Neluwa village in Hinidum pattu of Galle District.

Lot.	Name of Land.	Extent, A. R. P.
61	Omulleokanda (stream reservation)	1 1 8

and bounded as follows : on the north by the Gin-ganga ; on the east by the village limit of Meddegama, T. P. 86,255 ; on the south by Omulledeniya sold by the Crown, a footpath ; on the west by the Gin-ganga.



Surveyor-General's Office,
 Colombo, June 24, 1913.

Scale of 8 Chains to an Inch.
 Galle S. O. 13, 1912—1913.

A. J. WICKWAR,
 for Surveyor-General.

Galle Notice No. 4,968.

Notice under "The Waste Lands Ordinances of 1897, 1899, 1900, and 1903."

TAKE notice that unless within three months from August 8, 1913, the persons, if any, who claim any interest in the lands hereinafter mentioned or in any one or more of such lands make claim in person or in writing to the said lands or any of them or to some interest therein to H. C. Toller, Esq., Special Officer appointed under section 28 of "The Waste Lands Ordinances of 1897, 1899, 1900, and 1903," at his office at Fort, Colombo :

Such Special Officer, in pursuance of the powers vested in him by the said Ordinances, will declare by writing under his hand that the said lands or such of them, as to which no claim has been made, are the property of the Crown.

H. C. TOLLER,
 Special Officer.

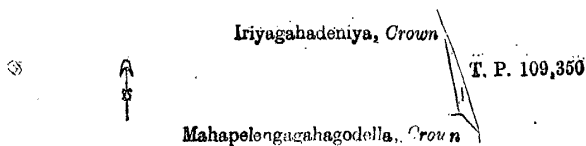
Description of the Lands referred to.

The following lots situated in the village of Habarakada in the Hinidum pattu of the Galle District, in the Southern Province, as described in the annexed diagrams :—

I.—Preliminary plan 475. Field sheet O/8/24-32.
 Situation : Habarakada village in Hinidum pattu of Galle District.

Lot.	Name of Land.	Extent, A. R. P.
1	Tunmoderakumburedeniya	0 0 32

and bounded as follows : on the north and east by T. P. 109,350 ; on the south by Mahapelengagahagodella declared to be the property of the Crown under the Waste Lands Ordinances ; on the west by Iriyagahadeniya declared to be the property of the Crown under the Waste Lands Ordinances.



Surveyor-General's Office,
 Colombo, May 2, 1913.

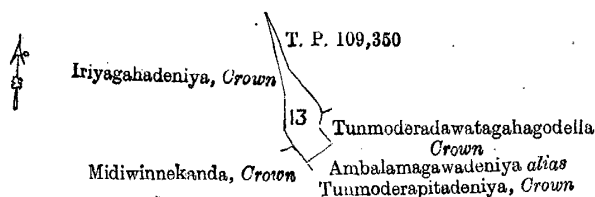
Scale of 8 Chains to an Inch.

A. H. G. DAWSON,
 for Surveyor-General.

II.—Preliminary plan 475. Field sheet O/8/24-32.
 Situation : Habarakada village in Hinidum pattu of Galle District.

Lot.	Name of Land.	Extent, A. R. P.
3	Tunmoderakumbura-alutkella	0 2 8

and bounded as follows : on the north by T. P. 109,350 ; on the east by T. P. 109,350, Tunmoderadawatagahagodella declared to be the property of the Crown under the Waste Lands Ordinances ; on the south by Ambalamagawadeniya alias Tunmoderapitadeniya declared to be the property of the Crown under the Waste Lands Ordinances, Midiwinnekanda declared to be the property of the Crown under the Waste Lands Ordinances ; on the west by Iriyagahadeniya declared to be the property of the Crown under the Waste Lands Ordinances.



Surveyor-General's Office,
 Colombo, April 2, 1913.

Scale of 8 Chains to an Inch.

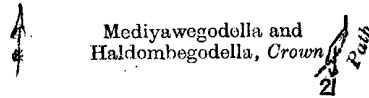
A. H. G. DAWSON,
 for Surveyor-General.

III.—Preliminary plan 475. Field sheet O/9/33-41.

Situation : Habarakada village in Hinidum pattu of Galle District.

Lot.	Name of Land.	Extent, A. R. P.
21	Mediyawekumbura	0 0 7

and bounded as follows : on the north by Mediyawegodella and Haldombegodella declared to be the property of the Crown under the Waste Lands Ordinances ; on the east and south by a path ; on the west by Mediyawegodeila and Haldombegodella declared to be the property of the Crown under the Waste Lands Ordinances.



Surveyor-General's Office,
Colombo, May 2, 1913.

Scale of 8 Chains to an Inch.

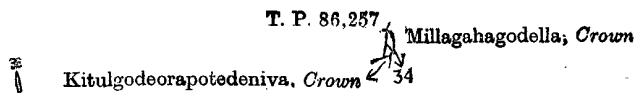
A. H. G. DAWSON,
for Surveyor-General.

IV.—Preliminary plan 475. Field sheet O/9/33-41.

Situation : Habarakada village in Hinidum pattu of Galle District.

Lot.	Name of Land.	Extent, A. R. P.
34	Kitulgodekumbura	0 0 4

and bounded as follows : on the north and east by Millagahagodella belonging to Crown ; on the south by Kitulgodearapota-deniya belonging to the Crown ; on the west by T. P. 86,257.



Surveyor-General's Office,
Colombo, May 2, 1913.

Scale of 8 Chains to an Inch.


A. H. G. DAWSON,
for Surveyor-General.

V.—Preliminary plan 475. Field sheet O/9/33-41.

Situation : Habarakada village in Hinidum pattu of Galle District.

Lot.	Name of Land.	Extent, A. R. P.
26a	Kitulgodeowita	0 0 4

and bounded as follows : on the north by T. P. 86,257 ; on the east by Kitulgodearepotedeniya belonging to the Crown ; on the south and west by T. P. 109,414.



Surveyor-General's Office,
Colombo, May 2, 1913.

Scale of 8 Chains to an Inch.

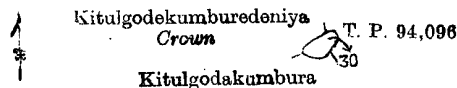
A. H. G. DAWSON,
for Surveyor-General.

VI.—Preliminary plan 475. Field sheet O/9/33-41.

Situation : Habarakada village in Hinidum pattu of Galle District.

Lot.	Name of Land.	Extent, A. R. P.
30	Kitulgodepelessa	0 0 14

and bounded as follows : on the north by Kitulgodekumburedeniya declared to be the property of the Crown under the Waste Lands Ordinances, T. P. 94,096 ; on the east by T. P. 94,096 ; on the south by Kitulgodeakumbura claimed by R. Don Andris and others ; on the west by Kitulgodekumburedeniya declared to be the property of the Crown under the Waste Lands Ordinances.



Surveyor-General's Office,
Colombo, May 2, 1913.

Scale of 8 Chains to an Inch.

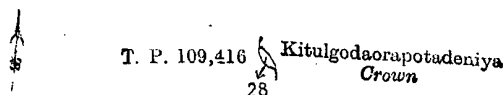
A. H. G. DAWSON,
for Surveyor-General.

VII.—Preliminary plan 475. Field sheet O/9/33-41.

Situation : Habarakada village in Hinidum pattu of Galle District.

Lot.	Name of Land.	Extent, A. R. P.
28	Kitulgodawatta	0 0 4

and bounded as follows : on the north and east by Kitulgodaorapotadeniya claimed by the Crown ; on the south and west by T. P. 109,416.



Surveyor-General's Office,
Colombo, May 2, 1913.

Scale of 8 Chains to an Inch.

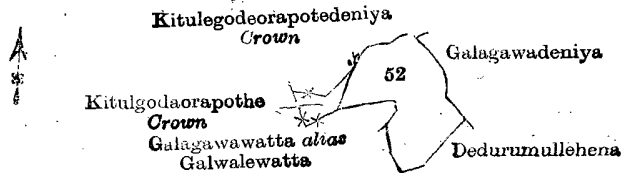
A. H. G. DAWSON,
for Surveyor-General.

VIII.—Preliminary plan 475. Field sheet O/9/33-41.

Situation : Habarakada village in Hinidum pattu of Galle District.

Lot.	Name of Land.	Extent, A. R. P.
52	Galwalagederawatta	1 2 30

and bounded as follows : on the north by Kitulegodearapotedeniya belonging to Crown ; on the east by Galagawadeniya claimed by Leana Arachchige Mathes and others ; on the south by Dedurumullehena claimed by H. W. Don William and others, Galagawawatta *alias* Galwalewatta claimed by Kumbure Leana Achchige Mathes and others ; on the west by Kitulgoda Orapothe belonging to Crown.



Surveyor-General's Office,
Colombo, May 2, 1913.

Scale of 8 Chains to an Inch.

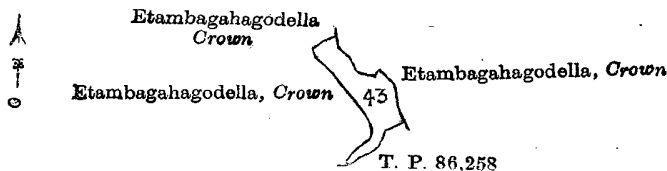
A. H. G. DAWSON,
for Surveyor-General.

IX.—Preliminary plan 475. Field sheet O/9/33-41.

Situation : Habarakada village in Hinidum pattu of Galle District.

Lot.	Name of Land.	Extent, A. R. P.
43	Kitulgodakumbura	0 2 30

and bounded as follows : on the north and east by Etambagahagodella belonging to the Crown ; on the south by T. P. 86,258 ; on the west by Etambagahagodella belonging to the Crown.



Surveyor-General's Office,
Colombo, May 2, 1913.

Scale of 8 Chains to an Inch.

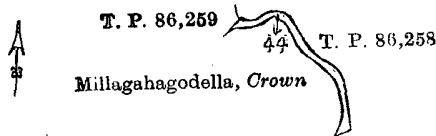
A. H. G. DAWSON,
for Surveyor-General.

X.—Preliminary plan 475. Field sheet O/9/33-41.

Situation : Habarakada village in Hinidum pattu of Galle District.

Lot.	Name of Land.	Extent, A. R. P.
44	Kitulgodakumbura	0 1 2

and bounded as follows : on the north and east by T. P. 86,258 ; on the south by Millagahagodella belonging to the Crown ; on the west by T. P. 86,259.



Surveyor-General's Office,
Colombo, May 2, 1913.

Scale of 8 Chains to an Inch.

A. H. G. DAWSON,
for Surveyor-General.

XI.—Preliminary plan 475. Field sheet O/9/33-41.

Situation : Habarakada village in Hinidum pattu of Galle District.

Lot.	Name of Land.	Extent, A. R. P.
33	Kitulgodakumbura	0 0 11

and bounded as follows : on the north and east by T. P. 86,257 ; on the south and west by Millagahagodella belonging to the Crown.



Surveyor-General's Office,
Colombo, May 2, 1913.

Scale of 8 Chains to an Inch.

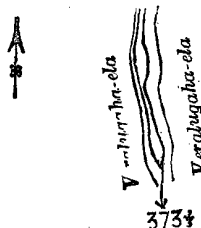
A. H. G. DAWSON,
for Surveyor-General.

XII.—Preliminary plan 475. Field sheet O/8/40-48.

Situation : Habarakada village in Hinidum pattu of Galle District.

Lot.	Name of Land.	Extent, A. R. P.
373 1/2	Island	0 0 31

and bounded as follows : on the north, east, south, and west by the Veralugaha-cla.



Surveyor-General's Office,
Colombo, May 2, 1913.

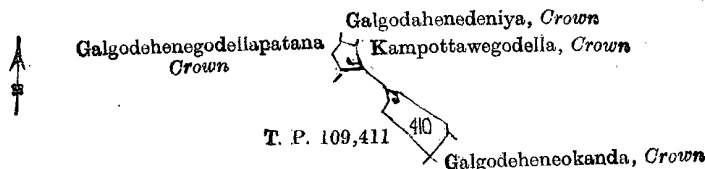
Scale of 8 Chains to an Inch.

A. H. G. DAWSON,
for Surveyor-General.

XIII.—Preliminary plan 475. Field sheet O/9/33-41.
Situation : Habarakada village in Hinidum pattu of Galle District.

Lot.	Name of Land.	Extent, A. R. P.
410	Galgodahenekumbura	0 2 2

and bounded as follows : on the north by Galgodahenedeniya declared to be the property of the Crown under the Waste Lands Ordinances, Kampottawegodella belonging to the Crown ; on the east by Kampottawegodella belonging to the Crown ; on the south by Galgodeheneokanda declared to be the property of the Crown under the Waste Lands Ordinances ; on the west by T. P. 109,411, Galgodehenegodellapatana declared to be the property of the Crown under the Waste Lands Ordinances.



Surveyor-General's Office,
Colombo, May 2, 1913.

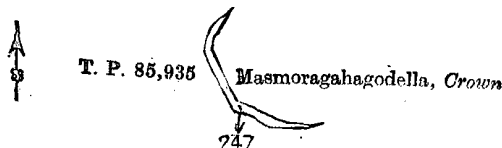
Scale of 8 Chains to an Inch.

A. H. G. DAWSON,
for Surveyor-General.

XIV.—Preliminary plan 475. Field sheet O/8/40-48, O/9/33-41.
Situation : Habarakada village in Hinidum pattu of Galle District.

Lot.	Name of Land.	Extent, A. R. P.
247	Kandehelakumbura <i>alias</i> Iswanedeniyakumbura	0 0 39

and bounded as follows : on the north by T. P. 85,935 ; on the east by Masmoragahagodella declared to be the property of the Crown under the Waste Lands Ordinances ; on the south and west by T. P. 85,935.



Surveyor-General's Office,
Colombo, May 2, 1913.

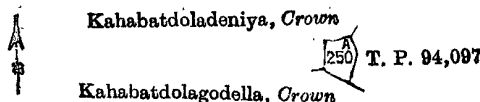
Scale of 8 Chains to an Inch.

A. H. G. DAWSON,
for Surveyor-General.

XV.—Preliminary plan 475. Field sheet O/8/40-48.
Situation : Habarakada village in Hinidum pattu of Galle District.

Lot.	Name of Land.	Extent, A. R. P.
250a	Kahabatdolabemmalangakumbura	0 0 34

and bounded as follows : on the north by Kahabatdoladeniya declared to be the property of the Crown under the Waste Lands Ordinances ; on the east by T. P. 94,097 ; on the south by Kahabatdologodella declared to be the property of the Crown under the Waste Lands Ordinances ; on the west by Kahabatdoladeniya declared to be the property of the Crown under the Waste Lands Ordinances.



Surveyor-General's Office,
Colombo, May 2, 1913.

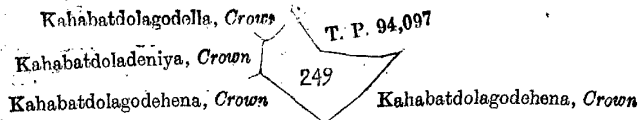
Scale of 8 Chains to an Inch.

A. H. G. DAWSON,
for Surveyor-General.

XVI.—Preliminary pan 475. Field sheet O/8/40-48.
Situation : Habarakada village in Hinidum pattu of Galle District.

Lot.	Name of Land.	Extent, A. R. P.
249	Kahabatdolabemmalangadeniya-alutkella	1 1 29

and bounded as follows : on the north by T. P. 94,097 ; on the east by Kahabatdolegodehena belonging to the Crown ; on the south by Kahabatdolegodehena belonging to the Crown ; on the west by Kahabatdoladeniya declared to be the property of the Crown under the Waste Lands Ordinances, Kahabatdologodella declared to be the property of the Crown under the Waste Lands Ordinances.



Surveyor-General's Office,
Colombo, May 2, 1913.

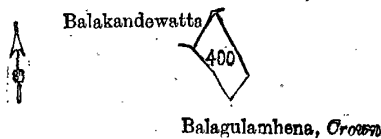
Scale of 8 Chains to an Inch.

A. H. G. DAWSON,
for Surveyor-General.

XVII.—Preliminary plan 475. Field sheet O/8/40-48.
Situation : Habarakada village in Hinidum pattu of Galle District.

Lot.	Name of Land.	Extent, A. R. P.
400	Balakandewattakumbura	0 1 37

and bounded as follows : on the north by Balakandewatta claimed by Epage Juanis and others ; on the east, south, and west by Balagulamhena belonging to the Crown.



Surveyor-General's Office,
Colombo, May 2, 1913.

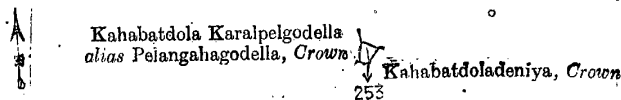
Scale of 8 Chains to an Inch.

A. H. G. DAWSON,
for Surveyor-General.

XVIII.—Preliminary plan 475. Field sheet O/8/40-48.
Situation : Habarakada village in Hinidum pattu of Galle District.

Lot.	Name of Land.	Extent, A. R. P.
253	Dikliyaddekumburealutkella	0 0 4

and bounded as follows : on the north and east by T. P. 110,119 ; on the south by Kahabatdoladeniya declared to be the property of the Crown under the Waste Lands Ordinances ; on the west by Kahabatdola, Karalpelgodella alias Pelangahagodella declared to be the property of the Crown under the Waste Lands Ordinances.



Surveyor-General's Office,
Colombo, May 2, 1913.


Scale of 8 Chains to an Inch.

A. H. G. DAWSON,
for Surveyor-General.

XIX.—Preliminary plan 475. Field sheet O/9/33-41.
Situation : Habarakada village in Hinidum pattu of Galle District.

Lot.	Name of Land.	Extent, A. R. P.
197	Welipauregahagodellawatta	0 0 11

and bounded as follows : on the north, east, south, and west by Welipangahagodella belonging to the Crown.



Surveyor-General's Office,
Colombo, May 2, 1913.

Scale of 8 Chains to an Inch.

A. H. G. DAWSON,
for Surveyor-General.

XX.—Preliminary plan 475. Field sheet O/8/40-48.
Situation : Habarakada village in Hinidum pattu of Galle District.

Lot.	Name of Land.	Extent, A. R. P.
397	Balakandewela	0 3 20

and bounded as follows : on the north by the Kadirandola ; on the east, south, and west by Balagulanehena belonging to the Crown.



Surveyor-General's Office,
Colombo, May 2, 1913.

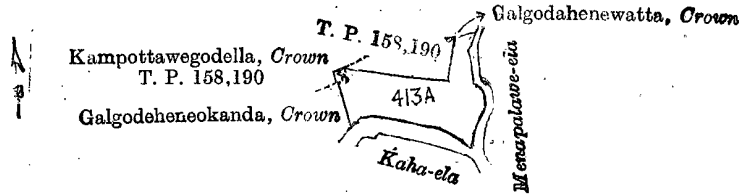
Scale of 8 Chains to an Inch.

A. H. G. DAWSON,
for Surveyor-General.

XXI.—Preliminary plan 475. Field sheet O/9/33-41.
Situation : Habarakada village in Hinidum pattu of Galle District.

Lot.	Name of Land.	Extent, A. R. P.
413A	Galgodahenewatta <i>alias</i> Miyanapelessegodellewatta	1 1 31

and bounded as follows : on the north by Kampottawegodella declared to be the property of the Crown under the Waste Lands Ordinances (T. P. 158,190), T. P. 158,190, Galgodahenewatta claimed by the Crown ; on the east by the Menapalasse-ela ; on the south by the Maha-ela ; on the west by Galgodeheneokanda declared to be the property of the Crown under the Waste Lands Ordinances.



Surveyor-General's Office,
Colombo, May 2, 1913.

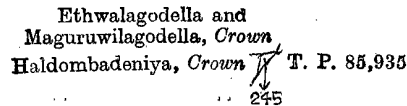
Scale of 8 Chains to an Inch.

A. H. G. DAWSON,
for Surveyor-General.

XXII.—Preliminary plan 475. Field sheet O/8/40-48.
Situation : Habarakada village in Hinidum pattu of Galle District.

Lot.	Name of Land.	Extent, A. R. P.
245	Maguruwilakumbura	0 0 4

and bounded as follows : on the north by Ethwalagodella and Maguruwilagodella declared to be the property of the Crown under the Waste Lands Ordinances ; on the east and south by T. P. 85,935 ; on the west by Haldombadeniya declared to be the property of the Crown under the Waste Lands Ordinances.



Surveyor-General's Office,
Colombo, May 2, 1913.

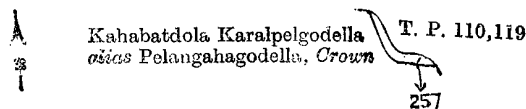
Scale of 8 Chains to an Inch.

A. H. G. DAWSON,
for Surveyor-General.

XXIII.—Preliminary plan 475. Field sheet O/8/40-48.
Situation : Habarakada village in Hinidum pattu of Galle District.

Lot.	Name of Land.	Extent, A. R. P.
257	Weralugahaekumbura	0 0 13

and bounded as follows : on the north and east by T. P. 110,119 ; on the south and west by Kahabatdola, Karalpelgodella *alias* Pelangahagodella declared to be the property of the Crown under the Waste Lands Ordinances.



Surveyor-General's Office,
Colombo, May 2, 1913.


Scale of 8 Chains to an Inch.

A. H. G. DAWSON,
for Surveyor-General.

XXIV.—Preliminary plan 475. Field sheet O/9/33-41.
Situation : Habarakada village in Hinidum pattu of Galle District.

Lot.	Name of Land.	Extent, A. R. P.
119	Ginganga Iura	0 0 2
119a	Do.	0 0 8
		0 0 30

and bounded as follows : on the north by T. P. 85,888 ; on the east by Natampitiya Palessaowita claimed by Don Louis and others ; on the south by the Rilawala-ela, the Ginganga ; on the west by Bogahawalapalleowita claimed by James de Silva Karunaratna.



Surveyor-General's Office,
Colombo, May 2, 1913.

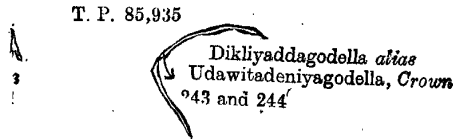
Scale of 8 Chains to an Inch.

A. H. G. DAWSON,
for Surveyor-General.

XXV.—Preliminary plan 475. Field sheet O/9/33-41.
Situation : Habarakada village in Hinidum pattu of Galle District.

Lot.	Name of Land.	Extent, A. R. P.
243	Gurubeweulekumbura <i>alias</i> Andikumbura	0 0 4
244	Andikumbura <i>alias</i> Iswanihaladeniya	0 0 5
		0 0 9

and bounded as follows : on the north by T. P. 85,935 ; on the east by Dikliyaddagodella *alias* Udawitadeniyagodella declared to be the property of the Crown under the Waste Lands Ordinances ; on the south and west by T. P. 85,935.



Surveyor-General's Office,
Colombo, May 2, 1913.

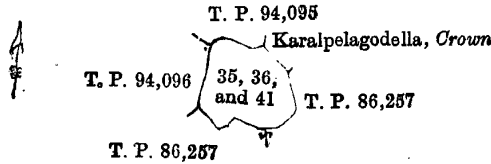
Scale of 8 Chains to an Inch.

A. H. G. DAWSON,
for Surveyor-General.

XXVI.—Preliminary plan 475. Field sheet O/9/33-41.
Situation : Habarakada village in Hinidum pattu of Galle District.

Lot.	Name of Land.	Extent, A. R. P.
35 ..	Kitulegodekumbura	0 0 35
36 ..	Millagahagodella	0 3 29
41 ..	Kitulegodedawatagaha-addarakumbura	0 1 2
		1 1 26

and bounded as follows : on the north by T. P. 94,095 ; on the east by Karapelagodella belonging to the Crown, T. P. 86,257 ; on the south by T. P. 86,257 ; on the west by T. P. 94,096.



Surveyor-General's Office,
Colombo, May 2, 1913.

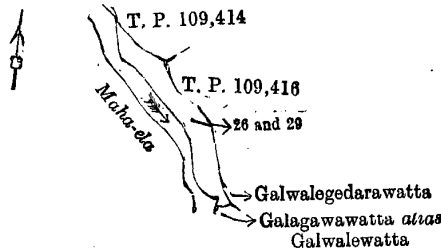
Scale of 8 Chains to an Inch.

A. H. G. DAWSON,
for Surveyor-General.

XXVII.—Preliminary plan 475. Field sheet O/9/33-41.
Situation : Habarakada village in Hinidum pattu of Galle District.

Lot.	Name of Land.	Extent, A. R. P.
26 ..	Kitulgodaowita	0 0 15
29 ..	Batadombagahaokanda	0 3 33
		1 0 8

and bounded as follows : on the north by T. P. 109,414 ; on the east by T. Ps. 109,414, 109,416 ; on the south by Galwalegederawatta claimed by Elibodegamage Baba and others, Galagawawatta *alias* Galwalewatta claimed by Kumbure Leana Achchi Mathes ; on the west by the Maha-ela.



Surveyor-General's Office,
Colombo, May 2, 1913.


Scale of 8 Chains to an Inch.

A. H. G. DAWSON,
for Surveyor-General.

XXVIII.—Preliminary plan 475. Field sheet O/9/33-41.
Situation : Habarakada village in Hinidum pattu of Galle District.

Lot.	Name of Land.	Extent, A. R. P.
64 ..	Nagodagekumbura	0 3 4
65 ..	Dedurumullegawawatta	0 2 12
		1 1 16

and bounded as follows : on the north by Dedurumullehena claimed by H. W. Don William and others ; on the east by Dedurumullepelessa claimed by D. W. Wickramasingha, Dedurumullekumbura claimed by ditto, Dedurumulleindagawadeniya belonging to the Crown ; on the south and west by Dedurumullehena claimed by H. W. Don William and others.



Surveyor-General's Office,
Colombo, May 2, 1913.

Scale of 8 Chains to an Inch.

A. H. G. DAWSON,
for Surveyor-General.

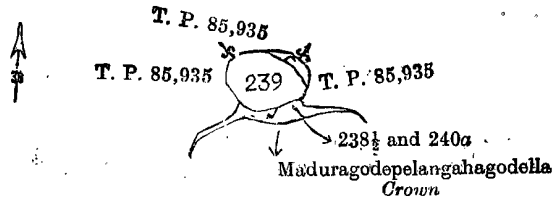
XXIX.—Preliminary plan 475. Field sheet O/9/33-41.
Situation : Habarakada village in Hinidum pattu of Galle District.

Lot.	Name of Land.	Extent, A. R. P.
238½	Udaowitadeniya-alutkella	0 1 6
240a	Do.	0 0 8
		0 1 14

and bounded as follows : on the north by T. P. 85,935 ; on the east by T. P. 85,935 ; on the south by Maduragodapelangahagodella belonging to the Crown ; on the west by T. P. 85,935.

NOTE.—The following lot lying within the above boundaries is excluded from this part of the notice, and its area of 2 roods and 32 perches is not included in the area of 1 rood and 14 perches given above:—

Lot.	Name of Land.	Extent, A. R. P.
239	Pumegasodella	0 2 32



Surveyor-General's Office,
Colombo, May 2, 1913.

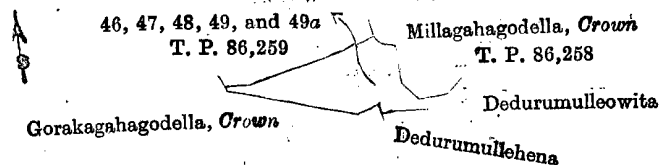
Scale of 8 Chains to an Inch.

A. H. G. DAWSON,
for Surveyor-General.

XXX.—Preliminary plan 475. Field sheet O/9/33-41.
Situation : Habarakada village in Hinidum pattu of Galle District.

Lot.	Name of Land.	Extent, A. R. P.
46	Kitulegodekumbura	0 0 3
47	Kitulegodekumbureaddaragodella	0 3 33
48	Kitulegodekumbura	0 1 9
49	Do.	0 1 5
49a	Kitulegodekumpuredeniya	0 0 14
		1 2 24

and bounded as follows : on the north by T. P. 86,259, Millagahagodella declared to be the property of the Crown under the Waste Lands Ordinances, T. P. 86,258 ; on the east by Dedurumulleowita sold by the Crown ; on the south by Dedurumullehena claimed by H. W. Don William and others, Gorakagahagodella belonging to the Crown ; on the west by Gorakagahagodella belonging to the Crown.



Surveyor-General's Office,
Colombo, May 2, 1913.

Scale of 8 Chains to an Inch.

A. H. G. DAWSON,
for Surveyor-General.

Galle S. O. 14, 1912—1913.

Hambantota Notice No. 4,969.

Notice under "The Waste Lands Ordinances of 1897, 1899, 1900, and 1903."

TAKE notice that unless within three months from August 8, 1913, the persons, if any, who claim any interest in the lands hereinafter mentioned or in any one or more of such lands or to some interest therein make claim in person or in writing to the said lands or any of them or to some interest therein to R. M. Worsley, Esq., Special Officer appointed under section 28 of "The Waste Lands Ordinances of 1897, 1899, 1900, and 1903," at his office at Fort, Colombo :

Such Special Officer, in pursuance of the powers vested in him by the said Ordinances, will declare by writing under his hand that the said lands or such of them, as to which no claim has been made, are the property of the Crown.

R. M. WORSLEY,
Special Officer.

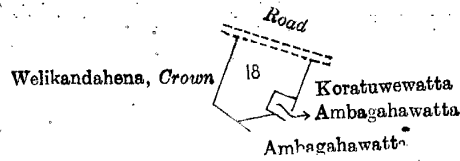
Description of the Lands referred to.

The following lots situated in the village of Murungagasyaya, in the Giruwa Pattu East of the Hambantota District, in the Southern Province, as described in the annexed diagrams:—

I.—Preliminary plan 401. Vandyke sheet : P/11/19-27.
Situation : Murungagasyaya village in Giruwa Pattu East of Hambantota District.

Lot.	Name of Land.	Extent, A. R. P.
18	Ambagahawatta	1 0 0

and bounded as follows : on the north by a road ; on the east by Koratuwewatta claimed by Abeyasinkankanange Appu, Ambagahawatta granted at half-improved value ; on the south by Ambagahawatta granted at half-improved value. Welikandahena belonging to the Crown ; on the west by Welikandahena belonging to the Crown.



Surveyor-General's Office,
Colombo, October 23, 1912.

Scale of 8 Chains to an Inch.

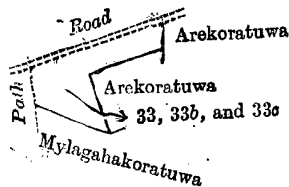
A. H. G. DAWSON,
for Surveyor-General.

II.—Preliminary plan 401. Vandyke sheet: P/11/19-27.

Situation: Murungagasyaya village in Giruwa Pattu East of Hambantota District.

Lot.	Name of Land.	Extent, A. R. P.
33	Arekoratuwa	0 1 30
33b	Do. (road reservation)	0 1 12
33c	Do. (do.)	0 0 33
		0 3 35

and bounded as follows: on the north by a road; on the east by Arekoratuwa claimed by Weerakkodiachchige Theadoris, Arekoratuwa sold by the Crown; on the south by Mylagahakoratuwa claimed by Abesinghe Don Carolis; on the west by a path.



Surveyor-General's Office,
Colombo, October 23, 1912.

Scale of 8 Chains to an Inch.

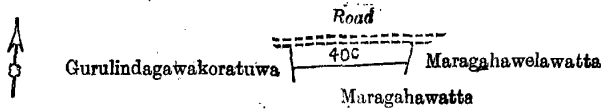
A. H. G. DAWSON,
for Surveyor-General.

III.—Preliminary plan 401. Vandyke sheet: P/11/19-27.

Situation: Murungagasyaya village in Giruwa Pattu East of Hambantota District.

Lot.	Name of Land.	Extent, A. R. P.
40c	Maragahawatta (road reservation)	0 1 31

and bounded as follows: on the north by a road; on the east by Maragahawelawatta claimed by Ratnayakage Babunhamy; on the south by Maragahawatta granted by Crown at half-improved value; on the west by Gurulindagawakoratuwa claimed by W. Don Davith.



Surveyor-General's Office,
Colombo, October 23, 1912.

Scale of 8 Chains to an Inch.

A. H. G. DAWSON,
for Surveyor-General.

IV.—Preliminary plan 401. Vandyke sheet: P/11/19-27.

Situation: Murungagasyaya village in Giruwa Pattu East of Hambantota District.

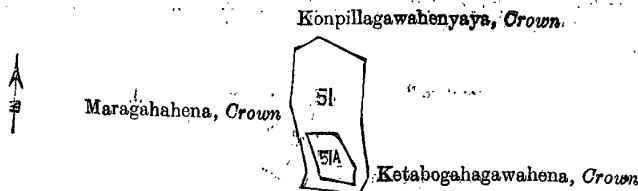
Lot.	Name of Land.	Extent, A. R. P.
51	Kahatagahawatta	1 2 3

and bounded as follows: on the north by Konpillagawahenyaya claimed by the Crown; on the east and south by Keta-bogahagawahena claimed by the Crown; on the west by Maragahawatta claimed by the Crown.

NOTE.—The following lot lying within the above boundaries is excluded from this notice, and its area of 1 rood and 15 perches is not included in the acreage of 1 acre 2 roods and 3 perches given above:—

Preliminary plan 401.

Lot.	Name of Land.	Extent, A. R. P.
51a	Kahatagahawatta	0 1 15



Surveyor-General's Office,
Colombo, October 23, 1912.

Scale of 8 Chains to an Inch.

A. H. G. DAWSON,
for Surveyor-General.

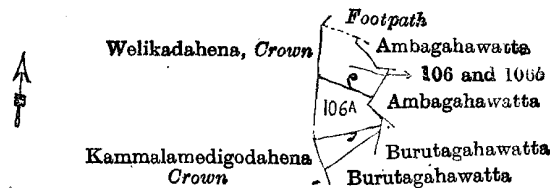
V.—Preliminary plan 401. Vandyke sheet : P/11/19-27.
Situation : Murungagasyaya village in Giruwa Pattu East of Hambantota District.

Lot.	Name of Land.	Extent, A. R. P.
106	Ketakalagahawatta	0 2 11
106b	Ambagahakoratuwa	0 0 28
		0 2 39

and bounded as follows : on the north by a footpath, Ambagahawatta (private) ; on the east by Ambagahawatta claimed by Wirakkodiachchige Don Lewis, Burutagahawatta claimed by Wirakkodiachchige Don Lewis ; on the south by Burutagahawatta claimed by Wirakkodiachchige Don Lewis ; on the west by Kammalamedigodahena claimed by the Crown, Welikadahena claimed by the Crown.

NOTE.—The following lot lying within the above boundaries is excluded from this notice, and its area of 2 roods and 9 perches is not included in the acreage of 2 roods and 39 perches given above :—

Lot.	Name of Land.	Extent, A. R. P.
106a	Kahatagahawatta	0 2 9



Surveyor-General's Office,
Colombo, October 23, 1912.

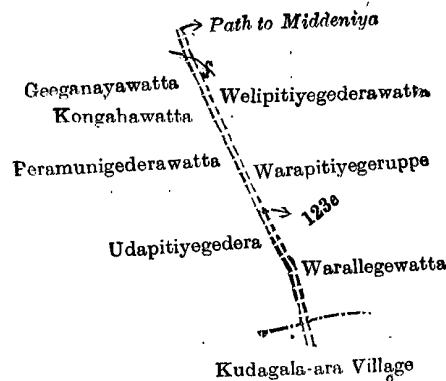
Scale of 8 Chains to an Inch.

A. H. G. DAWSON,
for Surveyor-General.

VI.—Preliminary plan 401. Vandyke sheet P/11/18-26.
Situation : Murungagasyaya village in Giruwa Pattu East of Hambantota District.

Lot.	Name of Land.	Extent, A. R. P.
123e	Gansabhawa path	0 1 6

and bounded as follows : on the north by the path to Middeniya ; on the east by Welipitiyegederawatta claimed by Peramunige Dineshamy, Warapitiyegeruppe claimed by Beragamaliyanage Punchi Appu and others, Warallegewatta claimed by Peramunige Babun ; on the south by the village limit of Kudagala-ara ; on the west by Udapitiyegedera claimed by Peramunige Achchi Siriwardena Vitaranage Nikulashamy, Kongahawatta claimed by Peramunige Achchi Siriwardena Vitaranage Babunhamy, Geeganayawatta claimed by ditto.



Surveyor-General's Office,
Colombo, October 23, 1912.

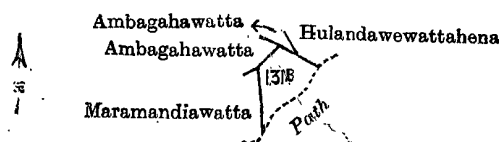
Scale of 8 Chains to an Inch.

A. H. G. DAWSON,
for Surveyor-General.

VII.—Preliminary plan 401. Vandyke sheet : P/11/19-27.
Situation : Murungagasyaya village in Giruwa Pattu East of Hambantota District.

Lot.	Name of Land.	Extent, A. R. P.
131b	Vidanagederawattahena	0 2 0

and bounded as follows : on the north by Ambagahawatta claimed by Werallagama-achchige Hin Appu, Hulandawewattahena claimed by Mullena Achchige Pehamy ; on the east and south by a path ; on the west by Maramandiwatta claimed by Werallagama Achchige Pedrishamy, Ambagahawatta claimed by Werallagama Achchige Pedrishamy and the Crown.



Surveyor-General's Office,
Colombo, October 23, 1912.

Scale of 8 Chains to an Inch.

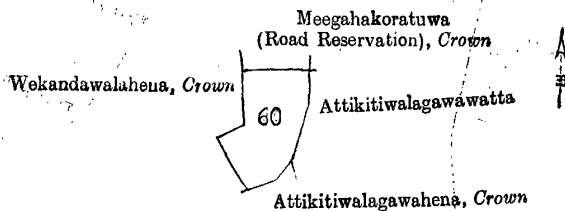
A. H. G. DAWSON,
for Surveyor-General.

VIII.—Preliminary plan 401. Vandyke sheet : P/11/20-28.

Situation : Murungagasyaya village in Giruwa Pattu East of Hambantota District.

Lot.	Name of Land.	Extent, A. R. P.
60	Meegahakoratuwa	1 1 36

and bounded as follows : on the north by Meegahakoratuwa (road reservation) to be declared the property of the Crown under the Waste Lands Ordinances ; on the east by Attikitiwalagawawatta claimed by the Crown and Angapulle Thepanisa ; on the south by Attikitiwalagawahena to be declared the property of the Crown under the Waste Lands Ordinances ; on the west by Wekandawalahena to be declared the property of the Crown under the Waste Lands Ordinances.



Surveyor-General's Office,
Colombo, October 23, 1912.

Scale of 8 Chains to an Inch.

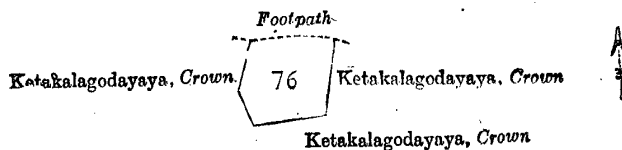
A. H. G. DAWSON,
for Surveyor-General.

IX.—Preliminary plan 401. Field sheet : P/11/19-27.

Situation : Murungagasyaya village in Giruwa Pattu East of Hambantota District.

Lot.	Name of Land.	Extent, A. R. P.
76	Galagawewatta	1 2 0

and bounded as follows : on the north by a footpath ; on the east, south, and west by Ketakalagodayaya to be declared the property of the Crown under the Waste Lands Ordinances.



Surveyor-General's Office,
Colombo, June 25, 1913.

Scale of 8 Chains to an Inch.

A. J. WICKWAR,
for Surveyor-General.

Hambantota S. O. 44, 1912-1913.

Kurunegala Notice No. 4 970.

Notice under "The Waste Lands Ordinances of 1897, 1899, 1900, and 1903."

TAKE notice that unless within three months from August 8, 1913, the persons, if any, who claim any interest in the land hereinafter mentioned make claim in person or in writing to the said land or to some interest therein to J. M. Davies, Esq., Special Officer appointed under section 28 of "The Waste Lands Ordinances of 1897, 1899, 1900, and 1903," at his office at Fort, Colombo :

Such Special Officer, in pursuance of the powers vested in him by the said Ordinances, will declare by writing under his hand that the land, to which no claim has been made, is the property of the Crown.

J. M. DAVIES,
Special Officer.

Description of the Land referred to.

The land commonly called or known as Weudamukalana, situated in the village of Yatiwilla, in the Weuda korale of the Weudawili hatpattu of the Kurunegala District, in the North-Western Province, containing in extent 34 acres 1 rood and 16 perches, and shown as lot 11 in preliminary plan 1,102, and in the annexed diagram and bounded as follows : on the north by T. P.s 101,349, 101,341, part of T. P. 101,349 ; on the east by the village limit of Pallegama ; on the south by the boundary of the Central Province ; on the west by the village limit of Paragahadeniya.

[For Diagram see page 1184.]

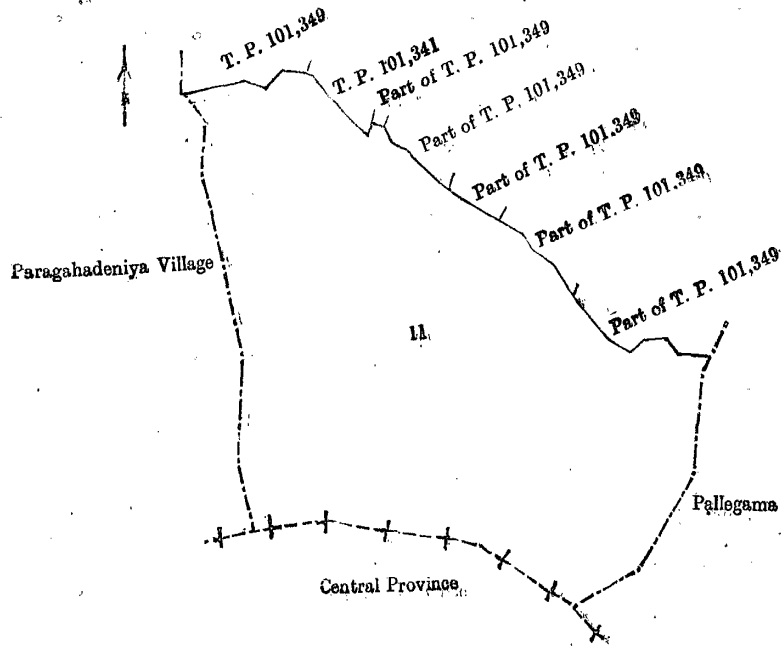
Kurunegala Notice No.4,971.

Notice under "The Waste Lands Ordinances of 1897, 1899, 1900, and 1903."

TAKE notice that unless within three months from August 8, 1913, the persons, if any, who claim any interest in the lands hereinafter mentioned or in any one or more of such lands or to some interest therein make claim in person or in writing to the said lands or any of them or to some interest therein to J. M. Davies, Esq., Special Officer appointed under section 28 of "The Waste Lands Ordinances of 1897, 1899, 1900, and 1903," at his office at Fort, Colombo :

Such Special Officer, in pursuance of the powers vested in him by the said Ordinances, will declare by writing under his hand that the said lands or such of them, as to which no claim has been made, are the property of the Crown.

J. M. DAVIES,
Special Officer.



Surveyor-General's Office,
Colombo, June 20, 1913.

Scale of 8 Chains to an Inch.

Kurunegala S. O. 209, 1912—1913.

A. J. WICKWAR,
for Surveyor-General.

Description of the Lands referred to.

The following lots situated in the village of Rambagama, in the Kinyama korale of the Katugampola hatpattu of the Kurunegala District, in the North-Western Province, as described in the annexed diagram:—

Preliminary plan 1,444.

Situation: Rambagama village in Kinyama korale of Kurunegala District.

Lot.	Name of Land.	Extent, A. R. P.
1	Rambawatta, Rambehenyaya	27 2 0
1a	Rambawatta	0 0 26
3	Rambahenyaya <i>alias</i> Kongahahena	8 0 39
—	Roads	0 3 16
—	Streams	1 1 39
		38 1 0

and bounded as follows: on the north by (the Yodi-ela), the village limit of Viharegama; on the east by the village limit of Godawela, the village limit of Bingiriya; on the south by the village limit of Bingiriya, the village limit of Talgahapitiya; on the west by the Yodi-ela.

NOTE.—The following lots lying within the above boundaries are excluded from this notice, and their aggregate acreage of 13 acres and 23 perchès is not included in the acreage of 38 acres and 1 rood given above:—

Lot.	Name of Land.	Extent, A. R. P.
2	Rambewatta	2 1 19
4	Ihala Rambekumbura	5 3 7
5	Pahalakumbura (part of T. P. 91,158)	4 2 34
6	Pahalakumburapillewa	0 1 3
		13 0 23

[For Diagram see page 1185.]

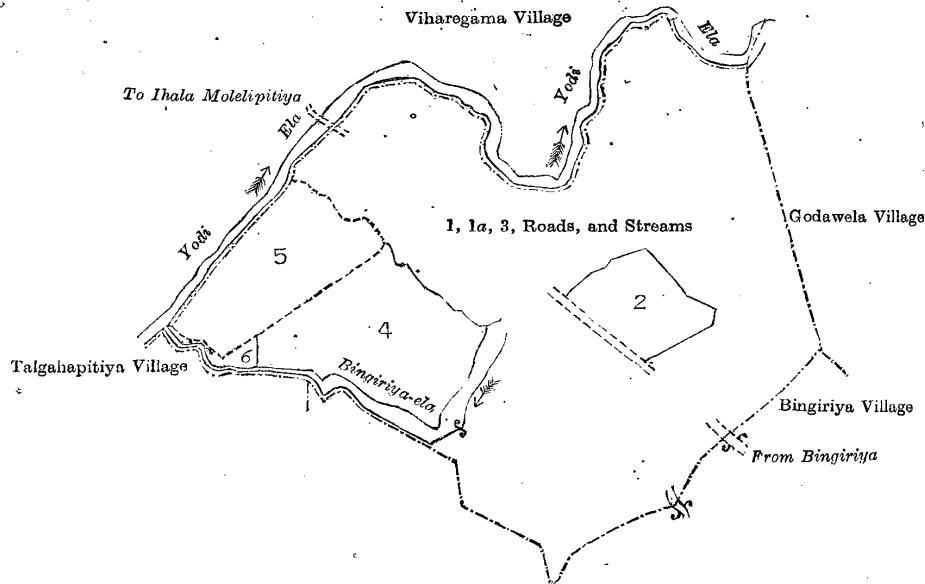
Ratnapura Notice No. 4,972.

Notice under "The Waste Lands Ordinances of 1897, 1899, 1900, and 1903."

TAKE notice that unless within three months from August 8, 1913, the persons, if any, who claim any interest in the lands hereinafter mentioned or in any one or more of such lands or to some interest therein make claim in person or in writing to the said lands or any of them or to some interest therein to H. O. Fox, Esq., Special Officer appointed under section 28 of "The Waste Lands Ordinances of 1897, 1899, 1900, and 1903," at his office at Fort, Colombo:

Such Special Officer, in pursuance of the powers vested in him by the said Ordinances, will declare by writing under his hand that the said lands or such of them, as to which no claim has been made, are the property of the Crown.

H. O. Fox,
Special Officer.



Surveyor-General's Office,
Colombo, June 28, 1913.

Scale of 8 Chains to an Inch.

A. J. WICKWAR,
for Surveyor-General.

Kurunegala S. O. 210, 1912—1913.

Description of the Lands referred to.

The following lots situated in the village of Handurukande, in the Uda pattuwa of the Nawadun korale of the Ratnapura District, in the Province of Sabaragamuwa, as described in the annexed diagrams:—

I.—Preliminary plan 29.

Situation: Handurukande village in Nawadun korale of Ratnapura District.

Lot.	Name of Land.	Extent, A. R. P.
5	Ambagahakumburehenyaya, Vitanagehena, Maragahahena, Getaudahapurana, Galdeniyehena, Paranawatta-alutkella, Nagahahena, Ambagahatenna, Galpillehena, Hunugalahena, Kotagulahena, Guruhelkadahena, Walakadahena, Kekunagahahena, Getaudahahenyaya, Galaudamukalana, Etambagahahena, Ellagahahena, Mawatadeniyehenyaya, Diyawalagawahenyaya, Alutennahena, Ittepanemukalana, Peragastennehena, Halgahawatta, Heenbalayadeniyehenyaya, Pansalagawahena, Indolagawahena, Andawaladeniyehenyaya, Gallenda, Manangalahenyaya, Galauda-atura, Karandaketiya, Galgodemandiya, Helaudahena, Kajugaswattchena, Kajugaswattkele, Kumburagodahena, Halgahawattchenekele, Halgahawattahena, Yahalagawahena, Yahalagawahenawatta, Andellagodahena, Maragahahena, Udagulana	394 0 36
5b	Halgahahenawatta	0 1 18
5c	Karandaketiya <i>alias</i> Halgahawattemukalana	12 1 11
5f	Iluktennehena	1 1 19
5i	Batahena	0 2 20
5j	Udakadahenepahalakella <i>alias</i> Bogahayatahenebasnairairawalla	0 2 16
5k	Werewehenemukalana	4 3 26
5l	Kapugaswattemukalana	2 1 16
5m	Ambagahahenemukalana	0 0 27
5o	Dehigahahenyayekele	0 0 31
5u	Heenbalayadeniya	0 1 1
5v	Heenbalayahena	1 1 23
5x	Yahalagawadeniya	0 1 27
5z	Gansabhawa road	0 2 25
30	Batawattawalahenyaya, Rukattanagahahenyaya, Delgahadeniyehena, Bambarabotuwedolahenyaya	109 0 6
		528 3 22

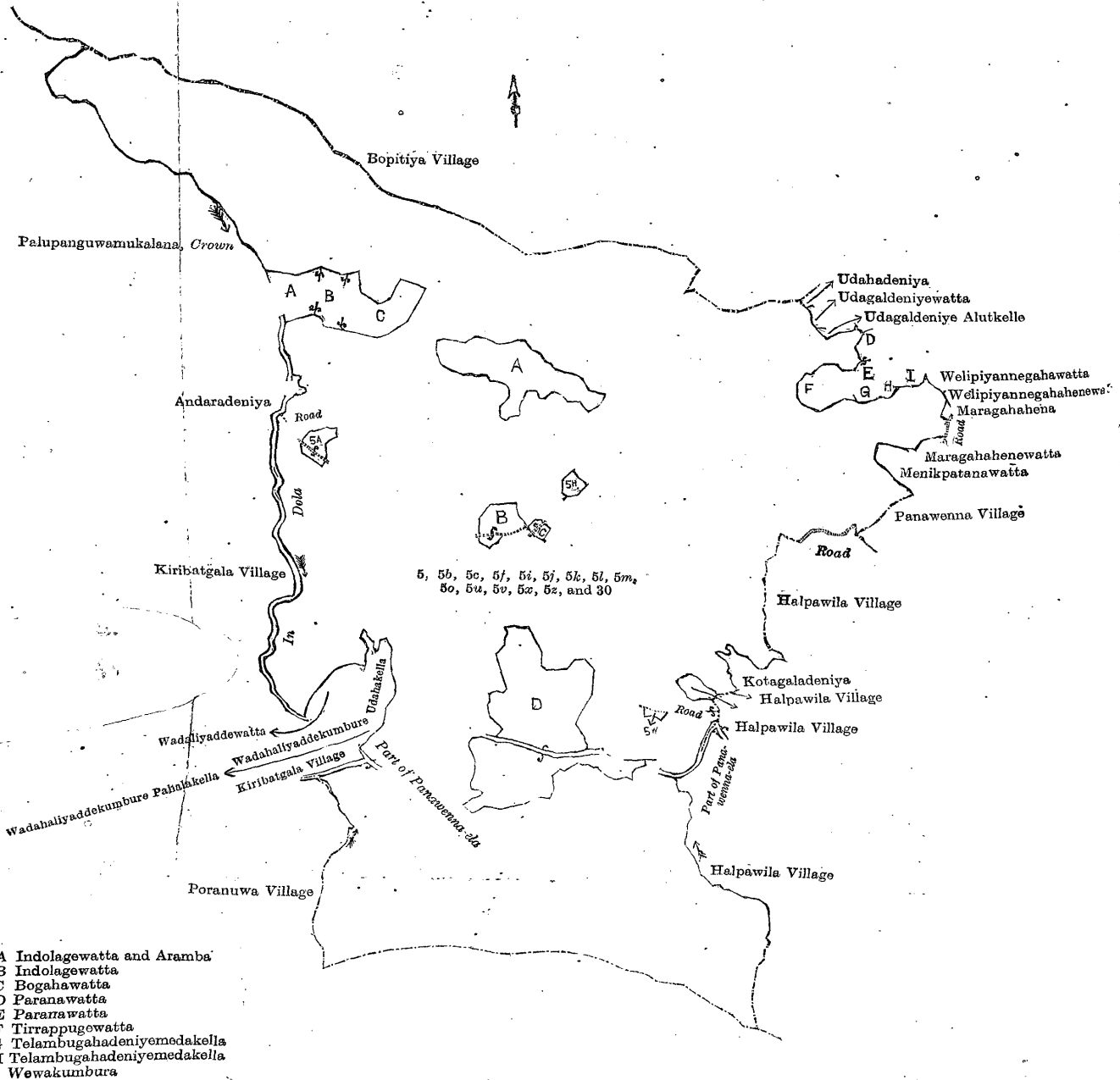
and bounded as follows: on the north by the village limit of Bopitiya; on the east by Udahadeniya claimed by Udawatte Dingiri Ukku, Udagaldeniyewatta claimed by ditto, Udagaldeniyecalutkella claimed by Yakupitiyalage Badapissa, Paranawatta claimed by Hewayalage Dinesa, Tirappugewatta claimed by ditto, Telambugahadeniyemedakelle claimed by Wahumpurayalage Baronchi and others, Telambugahadeniyemedakelle claimed by Kudawahumpurage Badapissa, Wewakumbura claimed by Ratnapala Hamuduruwa, Welipiyannegahawatta claimed by Teiya Wahumpurayalage Kiriyanchia, Welipiyannegahahenewatta claimed by Teiya Wahumpurayalage Kiriyanchia, Maragahahena claimed by Magehenage Babanissa, a road, Maragahahenewatta claimed by Magehenage Andirissa, Menikpatanawatta claimed by the Pelmadulla Maha Pansala, the village limit of Panawenna, a road, the village limit of Halpawila, Kotagaladeniya claimed by Wahumpurage Nonno and others, the village limit of Halpawila, Undallagedeniya claimed by Andalage Kiriya

and others, a road, the village limit of Halpawila, part of the Panawenna-ela, the village limit of Halpawila; on the south by the village limit of Poranuwa; on the west by the village limit of Poranuwa, the village limit of Kiribatgala, Wadahaliyaddakumbure Pahalakella claimed by Bopitiye Janisa and others, Wadahaliyaddakumbura Udahakella claimed by Andalage Rankira and others, Wadaliyaddewatta claimed by Andalage Rankira and others, the Indola (the village limit of Kiribatgala), Andaradeniya claimed by K. Baba and others, the Indola, Bogahawatta claimed by Indolegedara Kirimenika, Indolegedewatta and Aramba claimed by K. Babanisa and others, Palupanguwamukalana declared to be the property of the Crown under the Waste Lands Ordinances.

Note.—The following lots lying within the above boundaries are excluded from this notice, and their aggregate acreage of 37 acres 1 rood and 17 perches is not included in the acreage of 528 acres 3 roods and 22 perches given above:—

Preliminary plan 29.

Lot.	Name of Land.	Extent, A. R. P.	Lot.	Name of Land.	Extent, A. R. P.
A 3	Mahagamagewatta, Kalingedara-watta, Landegedarawatta	7 1 16	D 21	Pinwatta, Dikdeniyawatta, Kajugaswatta, Tippolewatta, Asweddamawatta	11 2 36
A 4	Dorakada-aswedduma	2 0 4	D 22	Dikdeniya	0 2 8
5a	Pansalagawahenewatta	1 1 0	D 23	Tenunkumburedeniya	0 2 33
B 5d	Etambagahahena	1 3 21	D 24	Wattadeniya	0 1 29
B 5e	Do.	0 1 7	D 27	Kaluwahumpuragewatta	6 0 22
C 5g	Etambagahawatta	0 1 3	D 28	Delgahadeniya	0 3 36
5h	Batahenyaya	0 2 30	D 29	Pandeniya	2 0 33
5w	Yahalagawahenekella	0 1 6			
C 17	Etambagahawatta	0 0 23			
D 20	Halgahaheniya	0 1 30			
					37 1 17



- A Indolegedewatta and Aramba
- B Indolegedewatta
- C Bogahawatta
- D Paranaawatta
- E Paramawatta
- F Tirrappugewatta
- G Telambugahadeniyemedakella
- H Telambugahadeniyemedakella
- I Wewakumbura

Surveyor-General's Office,
Colombo, April 23, 1913.

Scale of 16 Chains to an Inch.

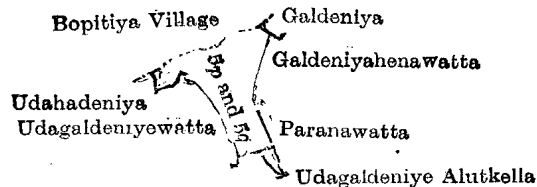
A. H. G. D.,
for Surv

II.—Preliminary plan 29.

Situation : Handurukande village in Nawadun korale of Ratnapura District.

Lot.	Name of Land.	Extent, A. R. P.
5p	Galdeniyehena	0 3 32
5q	Paranawattealutkella	0 0 35
		1 0 27

and bounded as follows : on the north by the village limit of Bopitiya, Galdeniya claimed by Hewayalage Dinessa ; on the east by Galdeniyahenawatta claimed by Hewayalage Salonchiya, Paranawatta claimed by Hewayalage Dinessa ; on the south by Udagaldeniye Alutkella claimed by Yakupitiyage Badapissa ; on the west by Udagal Deniyewatta claimed by Udawatta Dingiri Ukku, Udahadeniya claimed by ditto.



Surveyor-General's Office,
Colombo, April 23, 1913.

Scale of 8 Chains to an Inch.

A. H. G. DAWSON,
for Surveyor-General.

Ratnapura S. O. 26, 1912—1913.

FINAL ORDERS.

Hambantota S. O. No. 960.

Order under Section 4, Sub-section (1), of "The Waste Lands Ordinances of 1897, 1899, 1900, and 1903,"
declaring Lands to be Crown Property.

In the matter of the lands commonly called or known as Bakmigahakoratuwa, Kongahawattehena, Kongahadeniya, &c., situate in the village of Widikanda, in the West Giruwa pattu of the Hambantota District, in the Southern Province, and of "The Waste Lands Ordinances of 1897, 1899, 1900, and 1903."

WHEREAS in pursuance of section 1 of the said Ordinances it was duly notified on November 16, 1906, that if no claim to the lands commonly called or known as Bakmigahakoratuwa, Kongahawattehena, Kongahadeniya, &c., situate in the village of Widikanda, in the West Giruwa pattu of the Hambantota District, in the Southern Province, containing in extent 11 acres 3 roods and 14 perches, and shown as lots 2 and 2a in preliminary plan 213 and in the annexed diagram, was made to Walter Ernest Wait, Special Officer appointed under section 28 of the said Ordinances, within the period of three months from the date specified in such notice, such lands would be declared the property of the Crown, and dealt with on account of the Crown (*vide* Notice No. 2,600).

And whereas (1) Abeywickrama Kulappuliyana-arachchige Don Samel, (2) Madarasinge Punchi Babune, made claim thereto, and whereas the said claimants have withdrawn their claims to the said lands, I, Walter Ernest Wait, Special Officer appointed under section 28 of the said Ordinances, under and by virtue of the powers vested in me in that behalf by section 4 of the said Ordinances, do hereby on June 5, 1913, order and declare under section 4, sub-section (1), of the said Ordinances, that the said lands, as more fully described herein below, are the property of the Crown.

Description of the Lands referred to.

The following lots situated in the village of Widikanda, in the West Giruwa pattu of the Hambantota District, in the Southern Province, as described in the annexed diagram:—

Preliminary plan 213.

Situation : Widikanda village in West Giruwa pattu of Hambantota District.

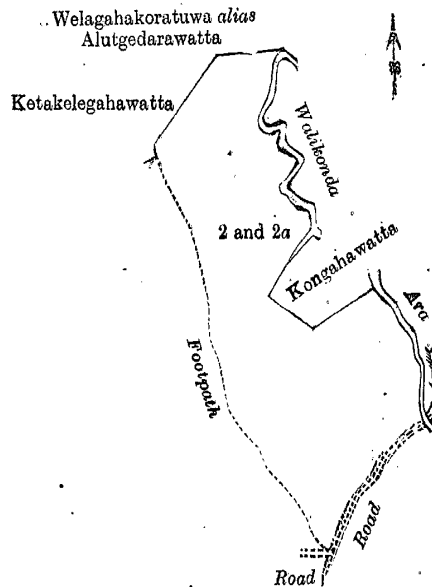
Lot.	Name of Land.	Extent, A. R. P.
2	Bakmigahakoratuwa, Kongahawattehena, Kongahadeniya	11 2 38
2a	Kongahawattahenadeniya	0 0 16
		11 3 14

and bounded as follows : on the north by Welagahakoratuwa *alias* Alutgedarawatta claimed by Karanayekege Juwanis ; on the east by Walikonda-ara, Kongahawatta by Abeywickrama Kulappuliyana Don Samel, Walikanda-ara ; on the south by a road ; on the west by footpath, Ketakelagahawatta claimed by Madarasinge Punchi Babun and others.

June 5, 1913.

W. E. WAIT,
Special Officer.

D 5



Surveyor-General's Office,
Colombo, April 10, 1913.

Scale of 8 Chains to an Inch.

A. H. G. DAWSON,
for Surveyor-General

Hambantota S. O. No. 961.

Order under Section 4, Sub-section (1), of "The Waste Lands Ordinances of 1897, 1899, 1900, and 1903," declaring Lands to be Crown Property.

In the matter of the lands commonly called or known as Bogahahena, Godaulpotewatta, &c., situate in the village of Alupotdeniya, in the West Giruwa pattu of the Hambantota District, in the Southern Province, and of "The Waste Lands Ordinances of 1897, 1899, 1900, and 1903."

WHEREAS in pursuance of section 1 of the said Ordinances it was duly notified on May 21, 1909, that if no claim to the lands commonly called or known as Bogahahena, Godaulpotewatta, &c., situate in the village of Alupotdeniya, in the West Giruwa pattu of the Hambantota District, in the Southern Province, containing in extent 339 acres and 4 perches, and shown as lots 1ac, 24, 17g, 1, 1aa, 1ae, 1af, 1ag, 17, 17f, 17j, 17k, 17l, 17m, 24c, 37a, 37b in preliminary plan 199 and in the annexed diagrams, was made to Walter Ernest Wait, Special Officer appointed under section 28 of the said Ordinances, within the period of three months from the date specified in such notice, such lands would be declared the property of the Crown, and dealt with on account of the Crown (*vide* Notice No. 3,439):

And whereas (1) Jayawardana Wirakkodi Jasin Arachchige Don Mathes, (2) Mirinchige Don Allis, (3) Korawage Andris, (4) Korawage Dowan, (5) Korawage Dines, (6) Weerakuttige Don Andris, (7) Hatarasin Yapage Sovishamy, (8) Samarawirakkuttige Samalishamy, (9) Ranatungamage Kiriya, (10) Edirimanage Kira, (11) Ranatungamage Janisa, (12) Ranatungamage Heena, (13) Karalahinge Kiriya, (14) Ranatungamage Mudalihamy, (15) Kandambige Don Sedoris, (16) Andreas Wickrama Gooneratna, (17) Don David Abewickrama Wijesekera, (18) Wirawardena Nallaperuma Ranasinha Dissanayake Silmon Bandar made claim thereto, and whereas by an agreement dated March 8, 1910, the said 1st claimant Jayawardana Wirakkodi Jasin Arachchige Don Mathes, in consideration of being declared the owner of 2 acres more or less of lot 1, now shown as lot 1y in block survey preliminary plan 199, Alupotdeniya, withdrew his claim to the above lots, and whereas by an agreement dated September 29, 1909, the said claimants, (2) Mirinchige Don Allis, (3) Korawage Andris, (4) ditto Dowan, (5) ditto Dines, in consideration of being declared as an act of grace the owners of 5 acres more or less of lot 1 now shown as lot 1z in block survey preliminary plan 199, Alupotdeniya, withdrew their claims to the above lots, and whereas by an agreement dated March 8, 1910, the said 6th claimant, Weerakuttige Don Andris, in consideration of being declared as an act of grace along with (7) Hatarasin Yapage Sovishamy the owner of (a) 2 acres more or less of lot 1 now shown as 1z, (b) 2 acres more or less of lot 1, now shown as lot 1ad, (c) 2 acres more or less of lot 24, now shown as lot 24b in block survey preliminary plan 199, Alupotdeniya, and in consideration of the Crown abandoning the notice as regards lots 1h and 1j, in extent 1 rood and 30 perches and 1 rood and 31 perches respectively and of the Settlement Officer settling them as private in his settlement of the village of Alupotdeniya, block survey preliminary plan 199, withdrew claim to the above lots, and whereas by an agreement dated September 29, 1909, the said 7th claimant Hatarasin Yapage Sovishamy, in consideration of being declared as an act of grace, along with (6) Weerakuttige Don Andris, the owners of (a) 2 acres more or less of lot 1 now shown as lot 1z, (b) 2 acres more or less of lot 1, now shown as lot 1ab, (c) 2 acres more or less of lot 24, now shown as lot 24b, in block survey preliminary plan 199, Alupotdeniya, and in consideration of the Crown abandoning the notice as regards lots 1h and 1j in extent 1 rood and 30 perches and 1 rood and 31 perches respectively and of the Settlement Officer settling them as private in his settlement of the village of Alupotdeniya, block survey preliminary plan 199, withdrew claim to the above lots, and whereas by an agreement dated September 29, 1909, the said 8th claimant Samarawirakkuttige Samalishamy, in consideration of being declared, as an act of grace, the owner of 3 acres more or less of lot 17, now shown as lots 17i and 17m in block survey preliminary plan 199, Alupotdeniya withdrew his claim to the above lots and whereas by an agreement dated September 29, 1909, the said claimants, (9) Ranatungamage Kiriya, (10) Edirimanage Kira, (11) Ranatungamage Janisa, (12) ditto Heena, (14) ditto Mudalihamy, in consideration of being declared, as an act of grace, the owners along with (13) claimant Karalahinge Kiriya of (a) lot 1o, in extent 1 rood, (b) lot 1p in extent 2 roods and 31 perches, (c) 4 acres more or less of lot 1 now shown as lot 1ab, and (d) 1 acre more or less of lot 17 now shown as lots 17e and 17o in block survey preliminary plan 199, Alupotdeniya, and in consideration of the Crown abandoning the notice as regards lot 1t in extent 2 roods and 6 perches and of the Settlement Officer settling it as private in his settlement of the village of Alupotdeniya, block survey preliminary plan 199, withdrew their claim to the above lots, and whereas by an agreement dated March 8, 1910, the said 13th claimant Karalahinge Kiriya, in consideration of being declared, as an act of grace, the owner along with (9) Ranatungamage Kiriya, (10) Edirimanage Kira, (11) Ranatungamage Janisa, (12) ditto Heena, (14) ditto Mudalihamy of (a) lot 1o in extent 1 rood, (b) lot 1p in extent 2 roods and 31 perches, (c) 4 acres more or less of lot 1, now shown as lot 1ab, and (d) 1 acre more or less of lot 17 now shown as lots 17e and 17o in block survey preliminary plan 199, Alupotdeniya, and in consideration of the Crown abandoning the notice as regards lot 1t, in extent 2 roods and 6 perches and of the Settlement Officer settling it as private in his settlement of

the village of Alupotdeniya, block survey preliminary plan 199, withdrew his claim to the above lots, and whereas by an agreement dated September 29, 1909, the said 15th claimant Kandambige Don Sedoris, in consideration of being declared as an act of grace the owner of 1 acre more or less of lot 37, now shown as lot 37 and 2 acres more or less of lot 17 now shown as lot 17h withdrew his claim to the above lots, and whereas (16) Andreas Wickrama Gooneratna, (17) Don David Abewickrama Wijesekera, and (18) Wirawardena Nallaperuma Ranasinha Dissanayaka Silman Bandar have withdrawn their claims to the said lots mentioned above, I, Walter Ernest Wait, Special Officer appointed under section 28 of the said Ordinances, under and by virtue of the powers vested in me in that behalf by section 4 of the said Ordinances, do hereby on May 13, 1913, order and declare under section 4, sub-section (1), of the said Ordinances, that the said lands, as more fully described herein below, are the property of the Crown.

Description of the Lands referred to.

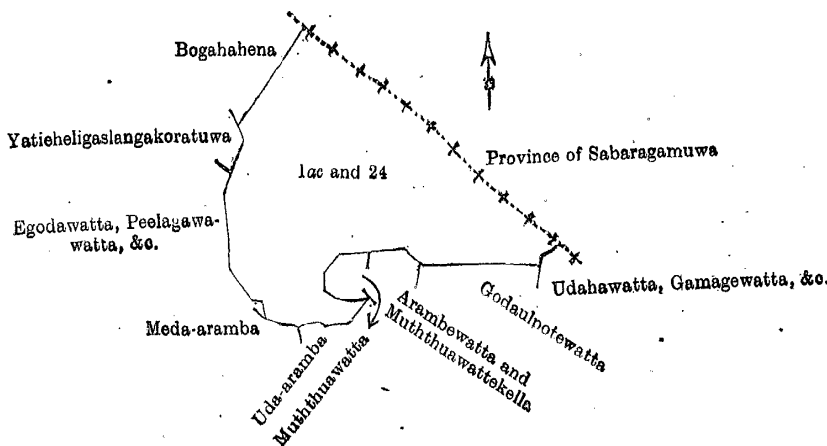
The following lots situated in the village of Alupotdeniya, in the West Giruwa pattu of the Hambantota District, in the Southern Province, as described in the annexed diagram:—

I.—Preliminary plan 199.

Situation: Alupotdeniya village in West Giruwa pattu of Hambantota District.

Lot.	Name of Land.	Extent, A. R. P.
1ac	Bogahahena	0 0 11
24	Godaulpotewatta, &c.	10 1 39
		<hr/> 10 2 10

and bounded as follows: on the north by the Province limit of Sabaragamuwa; on the east by Udahawatta, Gamagewatta, &c. (private); on the south by Godaulpotewatta to be declared the property of Weerakuttige Don Andris and another under the Waste Lands Ordinances, Arambewatta and Muththuawattakella (private), Muththuawatta claimed by Handugalakankanange Sarenchi, Uda-aramba claimed by Samaraweerakuttige Sameligi and others, Meda-aramba claimed by Ranatungamage Samel and others; on the west by Egodawatta, Peelagawatta, &c. (private), Yaticheligaslangakoratuwa to be declared the property of Ranatungamage Kiriya and others under the Waste Lands Ordinances, Bogahahena to be declared the property of ditto under the Waste Lands Ordinances.



Surveyor-General's Office,
Colombo, April 3, 1913.

Scale of 8 Chains to an Inch.


A. H. G. DAWSON,
for Surveyor-General.

II.—Preliminary plan 199.

Situation: Alupotdeniya village in West Giruwa pattu of Hambantota District.

Lot.	Name of Land.	Extent, A. R. P.
17g	Balagehena	0 0 4

and bounded as follows: on the north and east by Balagehena to be declared the property of Kandambige Don Sedoris under the Waste Lands Ordinances; on the south by Nilahetiarewatta claimed by Kandambige Don Siyadoris and others; on the west by Balagehena to be declared the property of Kandambige Don Sedoris under the Waste Lands Ordinances.



Surveyor-General's Office,
Colombo, April 3, 1913.

Scale of 8 Chains to an Inch.

A. H. G. DAWSON,
for Surveyor-General.

III.—Preliminary plan 199.

Situation: Alupotdeniya village in West Giruwa pattu of Hambantota District.

Lot.	Name of Land.	Extent, A. R. P.	Lot.	Name of Land.	Extent, A. R. P.
1	Dambagawatenna, Nawalahena, &c.	311 0 36	17k	Kattadigeruppa, &c.	3 3 33
1aa	Dalukketiyehena	0 1 38	17l	Kattadigeruppa	2 0 39
1ae	Tennehena	0 0 13	17n	Balagehena	0 0 4
1af	Mahagalawattakoratuwa	1 0 37	24c	Godaulpotewatta, &c.	2 2 37
1ag	Dalukketiya	0 1 10	37a	Maragahawatta	0 0 15
17	Kattadigeruppa, &c.	5 0 17	37b	Maragahawatta	0 2 33
17i		0 0 20			
17j	Kattadigeruppa	0 0 18			
					<hr/> 328 1 30

and bounded as follows: on the north by the Province limit of Sabaragamuwa, Bogahahena to be declared the property of Ranatungamage Kiriya and others under the Waste Lands Ordinances, Egodawatta, Peellagawawatta, &c. (private), Maragahawattekella, sold by the Crown (T. P. 267,103), Dalukketiyekoratuwa declared to be the property of the Crown under the Waste Lands Ordinances, Maragahawattekella sold by the Crown (T. P. 267,103), Maragahawatta declared to be the property of the Crown under the Waste Lands Ordinances, Bogahawatta sold by Crown (T. P. 267,087), Bogahawatta declared to be the property of the Crown under the Waste Lands Ordinances, Mahagalawattekella sold by the Crown (T. P. 263,574), Ambagahawatta and Mahagalagawawatta (private), Ambagahawatta *alias* Dangahagawakoratuwa declared to be the property of the Crown under the Waste Lands Ordinances, Ambagahawatta and Mahagalagawawatta (private), Mahagalawattekella sold by the Crown (T. P. 263,574), Bogahawatta declared to be the property of the Crown under the Waste Lands Ordinances, Bogahawattehena declared to be the property of the Crown under the Waste Lands Ordinances, Kongahawatta sold by the Crown (T. P. 267,100), Kongahawatta *alias* Kongastennewatta claimed by Ranatungamage Kiriya and others, Kongahawatta sold by the Crown (T. P. 267,100), Mahagahawatta claimed by Ranatungamage Janisa, Kongastennewatta claimed by Ranatungamage Kiriya and others, Kongastennewatta sold by the Crown (T. P. 281,129), Egodawatta, Peellagawawatta, &c. (private), Peellagawakella claimed by Ranatungamage Dona and others, Hedigedarawatta to be declared the property of Ranatungamage Kiriya and others under the Waste Lands Ordinances, Gorakagahawatta claimed by Horagalagamage Madduma Appu and others, Hedigedarawatta to be declared the property of Ranatungamage Kiriya and others under the Waste Lands Ordinances, Maragahawatta *alias* Hedigedarawatta sold by the Crown (T. P. 267,102), Balagehena to be declared the property of Kandambige Don Sedoris under the Waste Lands Ordinances, Mahagalatennewatta and Balagewatta (private), Mahagalatennewatta claimed by Kattadige Menika, Gorakagahahena to be declared the property of Weerakuttige Don Andris and another under the Waste Lands Ordinances, Mahagalatennewatta claimed by Kattadige Menika, Denagewatta *alias* Mahagalatennewatta claimed by Ranatungamage Baba and others, Mahagalatennewatta and Balagewatta (private), Kattadigeruppa to be declared the property of Samaraweerakuttige Samalishamy under the Waste Lands Ordinances, Weerakuttigewatta claimed by Weerakuttige Babahamy, Bogaharuppehena to be declared the property of Jayawardena Wirakkodi Jasin Arachchige Don Mathes under the Waste Lands Ordinances, Gamageruppa claimed by Ranatungamage Wattu Kira and others, footpath, Bogahawatta, Koratuwewatta, Galwalagewatta, and Suriyagahawatta (private), Pellagawakumbura claimed by Weerakuttige Babahamy and others, Godaudagahawatta declared to be the property of the Crown under the Waste Lands Ordinances, Gallalagakumbura claimed by Weerakuttige Babahamy and others, Puwakgahaliyadda sold by the Crown (T. P. 267,711), Palledeniya and Galpottakumbura claimed by Wadachcharige Wadaya and others, Egodawatta claimed by Wadachcharige Wadaya, Palledeniya and Galpottakumbura claimed by Wadachcharige Wadaya and others, Delgahawatta claimed by ditto, Dambalandehena to be declared the property of Mirinchige Don Allis and others under the Waste Lands Ordinances, Gedarakumbura claimed by Samaraweerakuttige Samalis and others, Kariyagamageliyadda claimed by Jayasinge Balappu and others, Landewatta claimed by Weerakuttiyawattage Adrian, Telambugahaliyadda claimed by Weerakuttige Adrian and others, Alutgedarawatuyaya (private), Kattadigeruppa to be declared the property of Samaraweerakuttige Samalishamy under the Waste Lands Ordinances, footpath, Alutgedarawatuyaya (private), Kattadigeruppa to be declared the property of Samaraweerakuttige Samalishamy under the Waste Lands Ordinances, Balagehena to be declared the property of Kandambige Don Sedoris under the Waste Lands Ordinances, stream, Dolekumburewatta claimed by Weerakuttiyawattage Adrian and others, Hedigedara-dola, Bammeliyadda claimed by Ranatungamage Samel and others, Medakella, &c., claimed by Ranatungamage Dona and others, Meda-aramba claimed by Ranatungamage Samel and others, Arambewatta claimed by Ranatungamage Samel, Arambewatta and Muttuawattekella (private), Godaulpotewatta to be declared the property of Weerakuttige Don Andris and another under the Waste Lands Ordinances, Udahawattayaya (private), Gorakagahawatta claimed by Wattege Nikulas and others, Udahakoratuwa sold by the Crown (T. P. 281,079), Medakoratuwewatta claimed by Wattege Nikulas and others, Medakoratuwa declared to be the property of the Crown under the Waste Lands Ordinances, Balagetenna declared to be the property of the Crown under the Waste Lands Ordinances, Bolagantennewatta sold by the Crown (T. P. 282,621), Bolagetenna declared to be the property of the Crown under the Waste Lands Ordinances, Medakoratuwa declared to be the property of the Crown under the Waste Lands Ordinances, Nugagahagawakoratuwa declared to be the property of the Crown under the Waste Lands Ordinances, Kongahakoratuwa declared to be the property of the Crown under the Waste Lands Ordinances, Kongahakoratuwakkella declared to be the property of the Crown under the Waste Lands Ordinances, Bogahawatta claimed by Wattege Kaluappu, Mahagalagawahena to be declared the property of Kandambige Don Sedoris under the Waste Lands Ordinances, Kosahagawaliyadda (private), the Province limit of Sabaragamuwa, Mekiliyagahawatta claimed by Hatarinkandambige Salmanhamy, footpath, Galpedigawaheneugwawapukuratuwa claimed by Hatarinkandambige Salmanhamy, Kandambigewatta claimed by Kandambige Appu and others, Tennehena to be declared the property of Weerakuttige Don Andris and another under the Waste Lands Ordinances; on the east by the village limit of Kohomporuwa; on the south by the village limit of Kohomporuwa, Hedigedara-dola, the village limit of Siyambalamure, the village limit of Udawelmulla, Alupotdeniya-dola; on the west by the village limit of Udawelmulla, Walgambodawatta claimed by Kandambige Wattu Kira and others, Walgangodaegodakumbura claimed by Alensua and others, the village limit of Hingurukanda, Indalolugahakoratuwa declared to be the property of the Crown under the Waste Lands Ordinances, a footpath, Weerakuttigeparanawatta claimed by Weerakuttige Babahamy, Godaliyadda declared to be the property of the Crown under the Waste Lands Ordinances, Dunumadalagawakoratuwa claimed by Weerakuttige Andrishamy, Weerakuttigeparanawatta claimed by Weerakuttige Babahamy, Godaliyaddawattekella sold by the Crown (T. P. 283,642), Rilakomegawawatta sold by the Crown (T. P. 275,270), Henagahapumarawewatta sold by the Crown (T. P. 275,271), Indalolugahakoratuwa sold by the Crown (T. P. 263,573), the village limit of Hingurukanda.

NOTE.—The following lots lying within the above boundaries are excluded from this part of the order, and their area of 5 acres 3 roods and 7 perches is not included in the area of 328 acres 1 rood and 30 perches given above:—

Preliminary plan 199.

Lot.	Name of Land.	Extent, A. R. P.	Lot.	Name of Land.	Extent, A. R. P.
1a	Rilakomegawawattekoratuwa	.. 0 1 10	54	Walgambodawatta	.. 0 1 38
1u	Karagahagawatenna	.. 1 0 6	56	Delgahadeniya	.. 0 2 16
1v	Ketakellakoratuwa	.. 0 2 38	57	Mahakombegawawatta	.. 1 0 30
1w	Mahakombegawawatta	.. 0 3 17	57a	Karagahagawatenna	.. 0 0 35
12	Populaketiyyawatta (T. P. 267,101)	.. 0 0 37			
17a	Populehenekoratuwa (T. P. 267,101)	0 0 20			
					5 3 7

May 13, 1913.

W. E. WATT,
Special Officer.

III.—Preliminary plan 971.

Situation : Bohingamuwa village in Yatikaha Korale South of Kurunegala District.

Lot.	Name of Land.	Extent, A. R. P.
9k	Danlandawewahena (reservation for road)	0 0 6
9l	Do. (do.)	0 0 5
9m	Do. (do.)	0 0 19
25	Road	4 3 13
		5 0 3

and bounded as follows : on the north by Polkotuwewatuyaya claimed by Appuhamy Vedarala and others, Pitakotuwekumbura (private), Korakahawatuwayaya claimed by Punchi Menika Kuda Etana and others, Pitakotuwekumbura (private), Korakahawatuwayaya claimed by Punchi Menika Kuda Etana and others, Danlandawewahena claimed by Simon Herat, Registrar, and others, Danlandawewahena claimed by T. M. Punchi Menika, Danlandawewahena claimed by T. M. Dingiri Banda and others, Korakahawatuwayaya claimed by Punchi Menika Kuda Etana and others, Pitakotuwekumbura (private), Paralangawatta claimed by D. M. Hethu Etana, Gammasankumbura claimed by ditto, Kebellagahakumburawatta claimed by Illapulliar Arachchigey Saanchi, Vidane, and others ; on the east by Kebellagahakumburawatta claimed by Illapulliar Arachchigey Saanchi, Vidane, and others ; on the south by Bulugahawatta claimed by Marthian Perera and others ; Bulugahamulahena claimed by Subasinghe Mudiyansele Mudalihamy and others (reservation for road), Migahamulahena claimed by Samarakoon Mudiyansele Rosahamy (reservation for road), Paragahawatta claimed by S. M. Rosahamy and others (reservation for road), Paragawatta claimed by H. M. Appuhamy (reservation for road), Paragawatta claimed by J. Mudalihamy (reservation for road), a road, Pitakotuwekumbura (private), Korakahawatuwayaya claimed by Punchi Menika Kuda Etana and others, Pitakotuwekumbura (private), Polkotuwewatuyaya claimed by Appuhamy Vedarala and others ; on the west by the village limit of Delana.

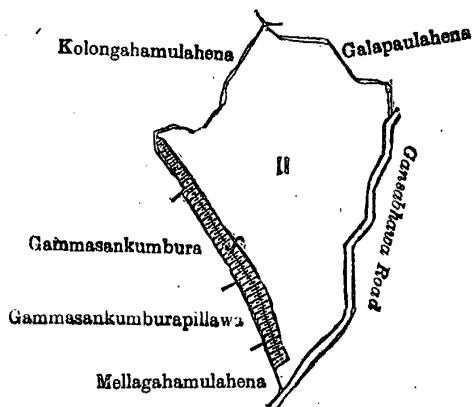
[For Diagram see page 1194.]

IV.—Preliminary plan 971.

Situation : Bohingamuwa village in Yatikaha Korale South of Kurunegala District.

Lot.	Name of Land.	Extent, A. R. P.
11	Gammasanwewa	9 1 11

and bounded as follows : on the north by Galapaulahena claimed by H. M. Heratham, Vidane ; on the east a Gansabhawara road ; on the south by Mellagahamulahena claimed by Senanayaka Mudiyansele Sittappu, Vidane, and another, Gammasankumburapillawa claimed by D. M. Hethu Etana, Gammasankumbura claimed by ditto ; on the west by Kolongahamulahena claimed by Dissanayaka Mudiyansele Hethu Etana.



Surveyor-General's Office,
Colombo, November 12, 1912.

Scale of 8 Chains to an Inch.

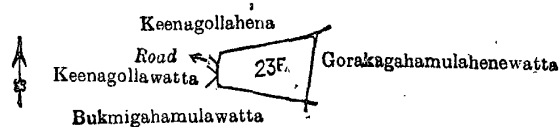
A. H. G. DAWSON,
for Surveyor-General.

V.—Preliminary plan 971.

Situation : Bohingamuwa village in Yatikaha Korale South of Kurunegala District.

Lot.	Name of Land.	Extent, A. R. P.
23f	Minipittaniya (cemetery)	0 3 31

and bounded as follows : on the north by Keenagollahena claimed by J. Mudalihamy and another ; on the east by Gorakagahamulahenewatta claimed by T. M. Appuhamy and another ; on the south by Bakmigahamulawatta claimed by T. M. Ranhamy and others ; on the west by Bakmigahamulawatta claimed by T. M. Rahamy and others, Keenagollawatta claimed by J. Mudalihamy and another, a road, Keenagollahena claimed by J. Mudalihamy and another.



Surveyor-General's Office,
Colombo, November 12, 1912.

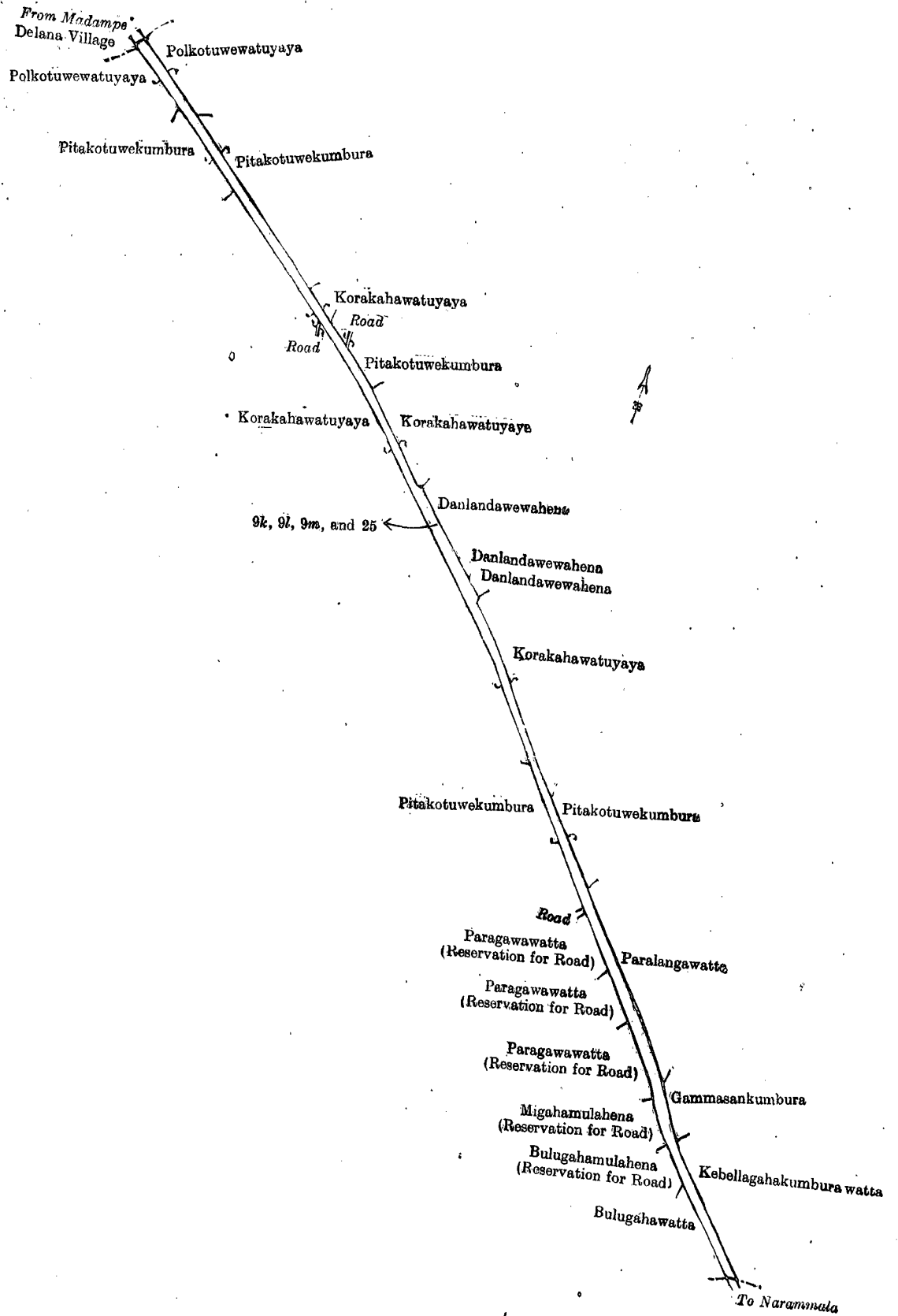
Scale of 8 Chains to an Inch.

A. H. G. DAWSON,
for Surveyor-General.

VI.—Preliminary plan 971.

Situation : Bohingamuwa village in Yatikaha Korale South of Kurunegala District.

Lot.	Name of Land.	Extent, A. R. P.
24	Road	2 3 5

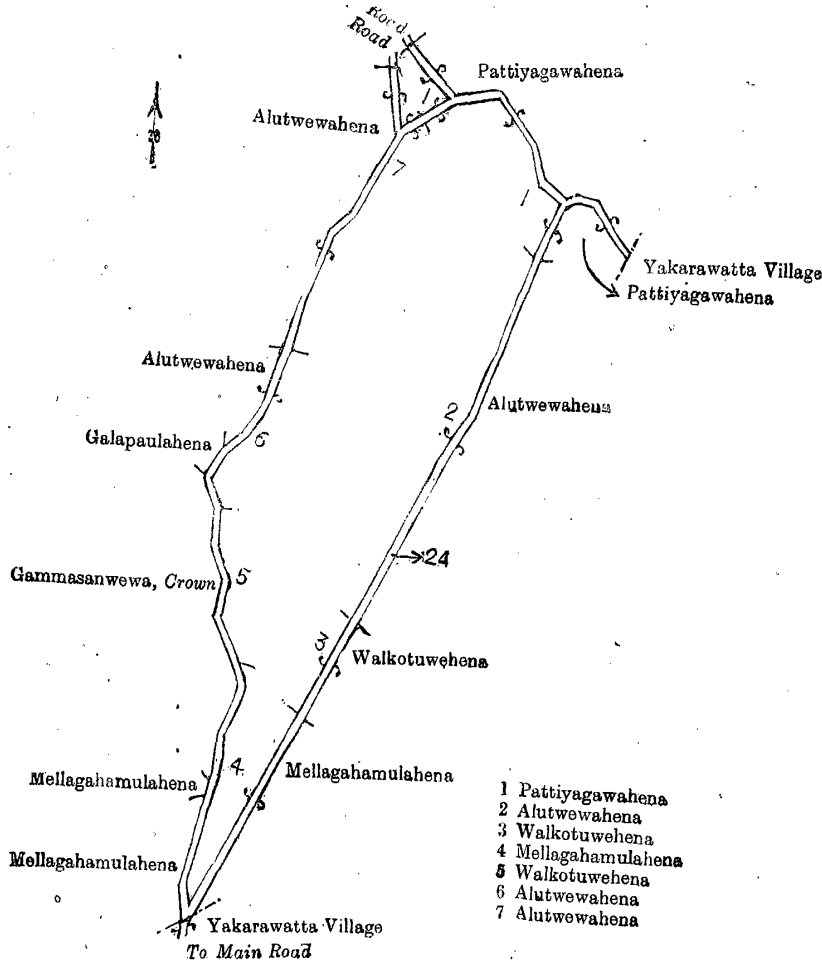


Surveyor-General's Office,
Colombo, November 12, 1912.

Scale of 8 Chains to an Inch.

A. H. G. DAWSON,
for Surveyor-General.

and bounded as follows : on the north by Alutwewahena claimed by Senanayaka Mudiyansele Sittappu, Vidane, Pattiyagawahena claimed by P. M. Ukkurala and others ; on the east by the village limit of Yakarawatta, Pattiyagawahena claimed by P. M. Ukkurala and others, Alutwewahena claimed by Meera Lebbe Marikar Zaina Deen and another, Walkotuwehena claimed by S. M. Ungu Appu and others ; on the south by Mellagahamulahena claimed by S. Sitappu, Vidane, and another, the village limit of Yakarawatta ; on the west by Mellagahamulahena claimed by S. Sitappu, Vidane, and another, Mellagahamulahena claimed by Senanayaka Mudiyansele Sittappu, Vidane, and another, Gammasanwewa belonging to Crown, Walkotuwehena claimed by S. M. Ungu Appu and others, Galapaulahena claimed by H. M. Herathamy, Vidane, Alutwewahena claimed by Meera Lebbe Marikar Zaina Deen and another, Alutwewahena claimed by Senanayaka Mudiyansele Sittappu, Vidane.



Surveyor-General's Office,
Colombo, November 12, 1912.

Scale of 8 Chains to an Inch.

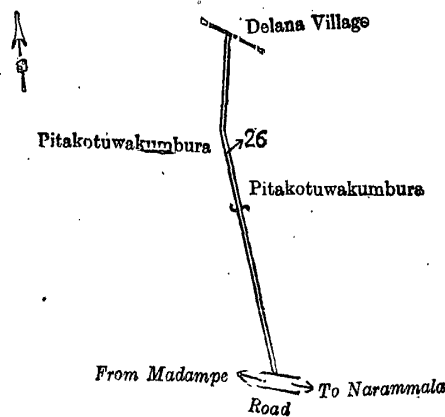
A. H. G. DAWSON,
for Surveyor-General

VII.—Preliminary plan 971.

Situation : Bohingamuwa village in Yatikaha Korale South of Kurunegala District.

Lot.	Name of Land.	Extent, A. R. P.
26	Road	0 0 23

and bounded as follows : on the north by the village limit of Delana ; on the east by Pitakotuwakumbura (private) ; on the south by the road from Narammala to Madampe ; on the west by Pitakotuwakumbura (private).



Surveyor-General's Office,
Colombo, November 12, 1912.

Scale of 8 Chains to an Inch.

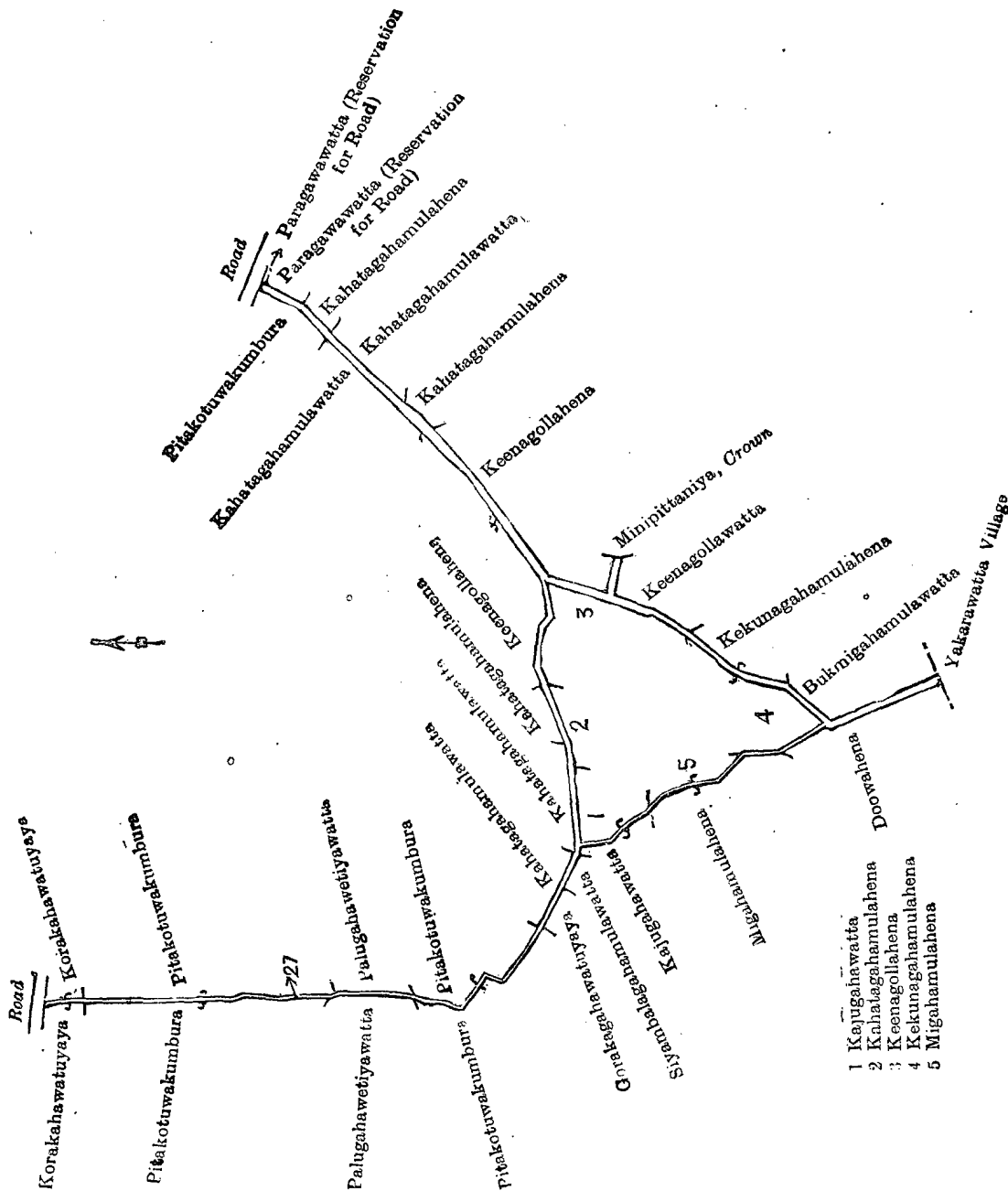
A. H. G. DAWSON,
for Surveyor-General.

VIII.—Preliminary plan 971.

Situation : Bohingamuwa village in Yatikaha Korale South of Kurunegala District.

Lot.	Name of Land.	Extent, A. R. P.
27	Road	2 1 2

and bounded as follows : on the north by a road, Korakahawatuwaya claimed by Punchi Menika Kuda Etana and others, Pitakotuwakumbura (private), Palugahawetiwayatta claimed by T. M. Appuhamy and another, Pitakotuwakumbura (private), Kahatagahamulawatta claimed by T. M. Dingiri Banda, Kahatagahamulawatta claimed by H. M. Mudalihamy, Kahatagahamulahena claimed by T. M. Dingiri Banda and another, Keenagollahena claimed by J. Mudalihamy and another, Kahatagahamulawatta claimed by Senanayaka Mudiyansele Sittappu, Vidane, Pitakotuwakumbura (private), a road ; on the east by Paragawawatta (reservation for road) claimed by J. Mudalihamy, Kahatagahamulahena claimed by T. M. Ranhamy and another, Kahatagahamulawatta claimed by ditto, Kahatagahamulahena claimed by T. M. Ranhamy and another, Keenagollahena claimed by J. Mudalihamy and another, Minipittaniya (Crown), Keenagollawatta claimed by J. Mudalihamy and another, Kekunagahamulahena claimed by T. M. Ukku Banda and another, Bakmigahamulawatta claimed by T. M. Ranhamy and others ; on the south by the village limit of Yakarawatta, Doowahena claimed by Heratmudiyansele Mudalihamy ; on the west by Migahamulahena claimed by T. M. Punchi Menika and another, Kajugahawatta claimed by H. M. Puchihamy, Siyambalagahamulawatta claimed by T. M. Hamina Etana and others, Gorakahawatuwaya claimed by Mudalihamy and others, Pitakotuwakumbura (private), Palugahawetiwayatta claimed by T. M. Hitihamy and others, Pitakotuwakumbura (private), Korakahawatuwaya claimed by Punchi Menika Kuda Etana and others.



Surveyor-General's Office,
Colombo, November 12, 1912.

Scale of 8 Chains to an Inch.

A. H. G. DAWSON,
for Surveyor-General.

IX.—Preliminary plan 971.

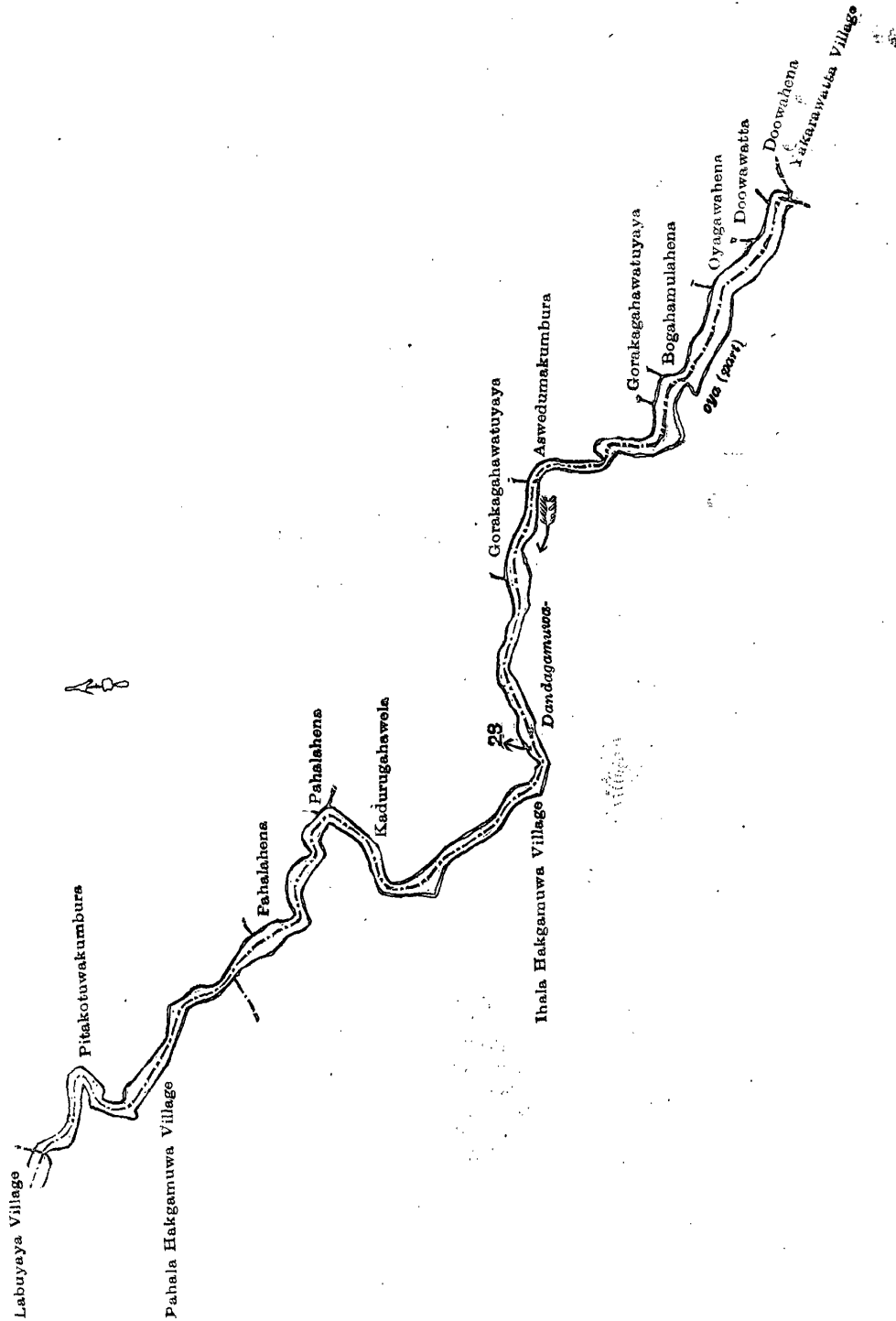
Situation : Bohingamuwa village in Yatikaha Korale South of Kurunegala District.

Lot.	Name of Land.	Extent, A. R. P.
28	Dandagamuwa-oya (part)	3 0 29

and bounded as follows : on the north by Pitakotuwakumbura (private), Pahalahena claimed by Dissanayaka Mudiyanse-lage Hethu Etana and others, Pahalahena claimed by T. M. Ranhamy and others, Kadurugahawela claimed by Dingirihamy and others, Gorakagahawatu-yaya claimed by Mudalihamy and others ; on the east by Asweddamakumbura claimed by T. M. Appuhamy and others, Gorakagahawatu-yaya claimed by Mudalihamy and others, Bogahamulahena claimed by T. M. Hamina Etana and others, Oyagawahena claimed by T. M. Appuhamy and others, Doowawatta claimed by H. M. Mudali-hamy, Doowahena claimed by Heratmudiyanse-lage Mudalihamy ; on the south by the village limit of Yakarawatta, the village limit of Ihala Hakgamuwa (part of Dandagamuwa-oya) ; on the west by the village limit of Ihala Hakgamuwa (part of Dandagamuwa-oya), the village limit of Pahala Hakgamuwa (part of Dandagamuwa-oya), the village limit of Labuyaya.

June 11, 1913,

J. M. DAVIES,
Special Officer.



Surveyor-General's Office,
Colombo, November 12, 1912.

Scale of 8 Chains to an Inch.

A. H. G. DAWSON,
for Surveyor-General.

Uva S. O. No. 1,500.

Order under Section 4, Sub-section (1), of "The Waste Lands Ordinances of 1897, 1899, 1900, and 1903."

In the matter of the land commonly called or known as Kovillandehena, situate in the village of Puranwela, in the Medagam pattu korale of the Wellassa division, in the Province of Uva, and of "The Waste Lands Ordinances of 1897, 1899, 1900, and 1903."

WHEREAS in pursuance of section 1 of the said Ordinances it was duly declared and notified on October 16, 1908, that if no claim to the land commonly called or known as Kovillandehena, situate in the village of Puranwela, in the Medagam pattu korale of the Wellassa division, in the Province of Uva, containing in extent 1 acre and 2 perches, and shown as lot 1a in preliminary plan 147 and in the annexed diagram, was made to John George Fraser, Special Officer appointed under section 28 of the said Ordinances, within the period of three months from the date specified in the said notice, such land would be declared the property of the Crown, and dealt with on account of the Crown (*vide* Notice No. 3,227):

And whereas Konara Mudiyansele Banda made claim thereto, and John George Fraser, Special Officer appointed under section 28 of the said Ordinances, made due inquiry into such claim, and whereas the said claimant and John George Fraser, Special Officer appointed under section 28 of the said Ordinances, with the consent of His Excellency the Governor, came to an agreement in writing dated June 16, 1909, concerning the said land, under section 4, sub-section (1), of the said Ordinances, whereby it was agreed that the said claimant should be declared the purchaser of the said land, upon payment on or before September 16, 1909, to the Government Agent at Badulla, of a sum of Seven Rupees and Fifty Cents (Rs. 7.50), as the purchase amount of the said land, and whereas the said amount has been duly paid by the said claimant, he is hereby, in pursuance of the agreement afore-mentioned, declared to be the purchaser of the said land, as more fully described herein below.

Description of the Land referred to.

The following lot situated in the village of Puranwela, in the Medagam pattu korale of the Wellassa division, in the Province of Uva, as described in the annexed diagram:—

Preliminary plan 147.

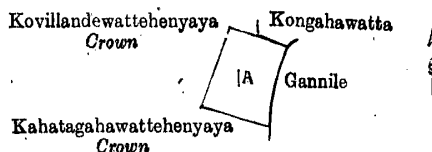
Situation: Puranwela village in Medagam pattu korale of Wellassa division, Province of Uva.

Lot.	Name of Land.	Extent, A. R. cP.
1a	Kovillandehena	1 0 2

and bounded as follows: on the north by Kovillandewattehenyaya to be declared the property of the Crown under the Waste Lands Ordinances; Kongahawatta claimed by Kongahawattegedara Ratuhenaya; on the east by Gannile claimed by D. N. Edirisinghe; on the south and west by Kahatagahawattehenyaya to be declared the property of the Crown under the Waste Lands Ordinances.

April 12, 1913.

H. C. TOLLER,
Special Officer.



Scale of 8 Chains to an Inch.

Surveyor-General's Office,
Colombo, March 7, 1913.

A. H. G. DAWSON,
for Surveyor-General.

**Order under Section 2 of "The Waste Lands Ordinances of 1897, 1899, 1900, and 1903,"
declaring Lands to be Crown Property.**

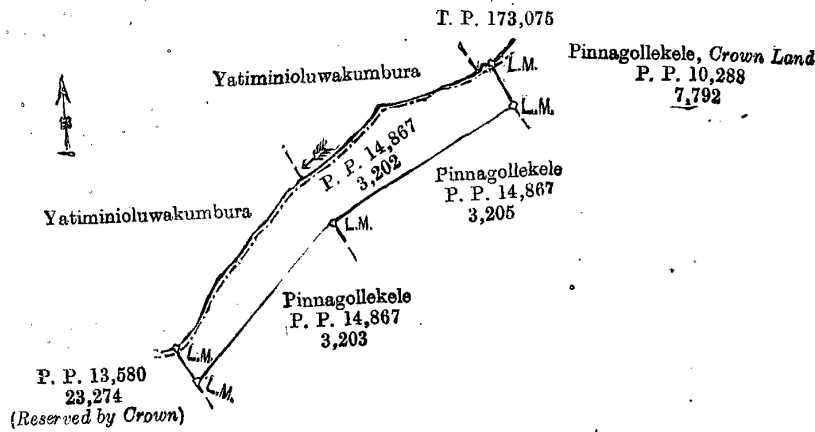
In the matter of the lands commonly known as Pinnagollekele (reservation for paddy field) and Pinnagollekele (Crown reservation), situate in the village of Kandalama, in the Udugaha pattu of Hapitigam korale of the Negombo District, in the Western Province, and of the "Waste Lands Ordinances of 1897, 1899, 1900, and 1903."

THE notice required by section 1 of "The Waste Lands Ordinances of 1897, 1899, 1900, and 1903," having been duly published in manner prescribed by that section in respect of the above-named lands (*vide* Notice No. 4,793), and no claim having been made to the said lands or to any interest therein within the period of three months from the date specified in the said notice, I, Charles Valentine Brayne, Assistant Government Agent, Colombo and Negombo Districts, under and by virtue of the powers vested in me in that behalf by section 2 of the said Ordinances, do hereby on June 17, 1913, order and declare that the said lands, as more fully described herein below, situate in the village of Kandalama, in the Udugaha pattu of Hapitigam korale of the Negombo District, in the Western Province, and shown as lots 3,202 and 3,204 in preliminary plan 14,867, and in the annexed diagrams, and containing in extent about 1 acre 1 rood and 18 perches, are the property of the Crown.

Description of the Lands referred to.

PART I.

Lot 3,202 in preliminary plan 14,867, called and known as Pinnagollekele (reservation for paddy field), containing in extent 1 acre and 16 perches, situated in the village Kandalama, in the Udugaha pattu of the Hapitigam korale, in the Negombo District of the Western Province, as shown in the annexed diagram; and bounded on the north-west by Yatiminioluwakumbura claimed by R. Hettiarachchige Sanchi Appu and Yatiminioluwakumbura claimed by R. Hettiarachchige Juwanis Appu; on the north by title plan 173,075; on the north-east by Pinnagollekele Crown land; on the south-east by Pinnagollekele sold by Crown to S. Don John Perera and others and Pinnagollekele sold by the Crown to S. Don John Perera and others; and on the south-west by Crown reservation.



Surveyor-General's Office,
Colombo, August 23, 1912.

Scale of 4 Chains to an Inch.

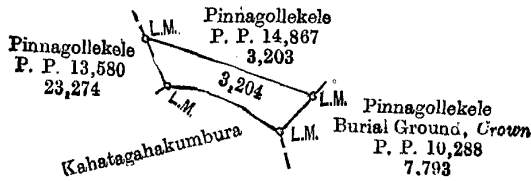
A. J. WICKWAR,
for Surveyor-General.

PART II.

Lot. 3,204 in preliminary plan 14,867, called and known as Pinnagollekele (Crown reservation), containing in extent 1 rood and 2 perches, situated in the village of Kandalama, in the Udugaha pattu of the Hapitigam korale, in the Negombo District of the Western Province, as shown in the annexed diagram; and bounded on the north by Pinnagollekele sold by Crown to S. Don John Perera and others; on the east by Pinnagollekele burial ground (Crown land); on the south by Kahatagahakumbura claimed by G. Punchiappu and others; and on the west by Pinnagollekele sold by Crown to S. Don John Perera and others.

June 17, 1913.

C. V. BRAYNE,
Assistant Government Agent.



Surveyor-General's Office,
Colombo, August 23, 1912.

Scale of 4 Chains to an Inch.

A. J. WICKWAR,
for Surveyor-General.