



Ceylon Government Gazette

Published by Authority.

No. 6,577 — FRIDAY, AUGUST 22, 1913.

PART I.—General: Minutes, Proclamations, Appointments, and General Government Notifications.

PART II.—Legal and Judicial.

PART III.—Provincial Administration.

PART IV.—Land Settlement.

PART V.—Mercantile, Marine, Municipal, Local, &c..

Separate paging is given to each Part in order that it may be filed separately.

Part IV.—Land Settlement.

	PAGE		PAGE
Preliminary Notices	1225	Final Orders	1231

PRELIMINARY NOTICES.

Kurunegala Notice No. 4,982.

Notice under "The Waste Lands Ordinances of 1897, 1899, 1900, and 1903."

TAKE notice that unless within three months from August 22, 1913, the persons, if any, who claim any interest in the lands hereinafter mentioned or in any one or more of such lands make claim in person or in writing to the said lands or any of them or to some interest therein to N. A. Hampton, Esq., Special Officer appointed under section 28 of "The Waste Lands Ordinances of 1897, 1899, 1900, and 1903," at his office at Fort, Colombo:

Such Special Officer, in pursuance of the powers vested in him by the said Ordinances, will declare by writing under his hand that the said lands, or such of them as to which no claim has been made, are the property of the Crown.

N. A. HAMPTON,
Special Officer.

Description of the Lands referred to.

The following lots situated in the village of Kawudumunna, in the Meda Pattu East korale of the Katugampola hatpattu of the Kurunegala District, in the North-Western Province, as described in the annexed diagrams:—

I.—Preliminary plan 398. Field sheet I 17/23-24, 31-32.

Situation: Kawudumunna village in Meda Pattu East korale of Kurunegala District.

Lot.	Name of Land.	Extent, A. B. P.
51q ..	Paragahapitiyahena	0 0 32

and bounded as follows: on the north and east by the village limit of Kelegedara; on the south and west by Paragahapitiyahaya sold by the Crown.



Surveyor-General's Office,
Colombo, July 5, 1913.

Scale of 8 Chains to an Inch.

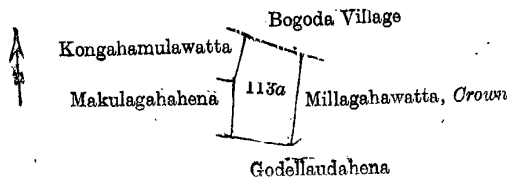
A. J. WICKWAR,
for Surveyor-General.

II.—Preliminary plan 398.

Situation : Kawudumunna village in Meda Pattu East korale of Kurunegala District.

Lot.	Name of Land.	Extent, A. R. P.
113a	Millagahahena	1 0 32

and bounded as follows : on the north by the village limit of Bogoda ; on the east by Millagahawatta claimed by the Crown ; on the south by Godellaudahena sold by the Crown ; on the west by Makulagahahena sold by the Crown, Kongahamulawatta sold by the Crown.

Surveyor-General's Office,
Colombo, July 5, 1913.

Scale of 8 Chains to an Inch.

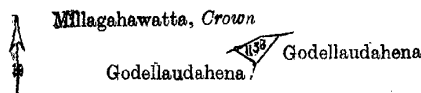
A. J. WICKWAR,
for Surveyor-General.

III.—Preliminary plan 398.

Situation : Kawudumunna village in Meda Pattu East korale of Kurunegala District.

Lot.	Name of Land.	Extent, A. R. P.
113b	Millagahahena	0 0 15

and bounded as follows : on the north by Millagahawatta claimed by the Crown ; on the east, south, and west by Godellaudahena sold by the Crown.

Surveyor-General's Office,
Colombo, July 5, 1913.

Scale of 8 Chains to an Inch.

A. J. WICKWAR,
for Surveyor-General.

Kurunegala S. O. 216, 1912—1913.

Kurunegala Notice No. 4,983.

Notice under "The Waste Lands Ordinances of 1897, 1899, 1900, and 1903."

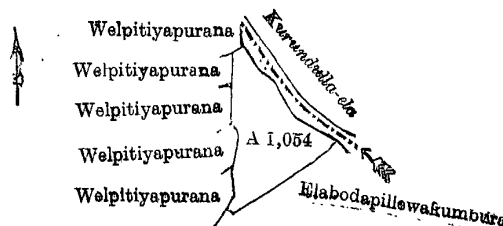
TAKE notice that unless within three months from August 22, 1913, the persons, if any, who claim any interest in the land hereinafter mentioned make claim in person or in writing to the said land or to some interest therein to J. M. Davies, Esq., Special Officer appointed under section 28 of "The Waste Lands Ordinances of 1897, 1899, 1900, and 1903," at his office at Fort, Colombo :

Such Special Officer, in pursuance of the powers vested in him by the said Ordinances, will declare by writing under his hand that the land, to which no claim has been made, is the property of the Crown.

J. M. DAVIES,
Special Officer.

Description of the Land referred to.

The land commonly called or known as Elabodapillewakumbura (abandoned field), situated in the village of Murutalagama, in the Mahagalboda Egoda korale of the Hiriyala hatpattu of the Kurunegala District, in the North-Western Province, containing in extent 1 rood and 36 perches, and shown as lot A 1054 in preliminary plan 2,036, and in the annexed diagram, and bounded as follows : on the north by Welpitiyapurana claimed by S. Y. M. Bandi Menika ; on the east by the Kurundulla-ela ; on the south by Elabodapillewakumbura sold by the Crown ; on the west by Welpitiyapurana claimed by Kapuruhamy of Nelawa, Welpitiyapurana claimed by Kirihamy of Nelawa, Welpitiyapurana claimed by Tikiri Appu of Nelawa.

Surveyor-General's Office,
Colombo, July 7, 1913.

Scale of 4 Chains to an Inch.

A. J. WICKWAR,
for Surveyor-General.

Kurunegala S. O. 217, 1912—1913.

Kurunegala Notice No. 4,984.**Notice under "The Waste Lands Ordinances of 1897, 1899, 1900, and 1903."**

TAKE notice that unless within three months from August 22, 1913, the persons, if any, who claim any interest in the lands hereinafter mentioned or in any one or more of such lands or to some interest therein make claim in person or in writing to the said lands or any of them or to some interest therein to N. A. Hampton, Esq., Special Officer appointed under section 28 of "The Waste Lands Ordinances of 1897, 1899, 1900, and 1903," at his office at Fort, Colombo :

Such Special Officer, in pursuance of the powers vested in him by the said Ordinances, will declare by writing under his hand that the said lands or such of them, as to which no claim has been made, are the property of the Crown.

N. A. HAMPTON,
Special Officer.

Description of the Lands referred to.

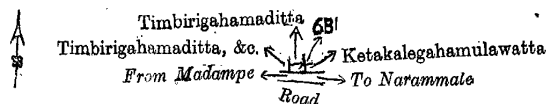
The following lots situated in the village of Barigoda, in the Yatikaha korale of the Katugampola hatpattu of the Kurunegala District, in the North-Western Province, as described in the annexed diagrams :—

I.—Preliminary plan 964.

Situation : Barigoda village in Yatikaha korale of Kurunegala District.

Lot.	Name of Land.	Extent, A. R. P.
661	Timbirigahamaditta (reservation for road)	0 0 2

and bounded as follows : on the north by Timbirigahamaditta sold by the Crown ; on the east by Ketakalegahamulawatta claimed by Chandrasinghe Mudiyansele Dingiri Banda ; on the south by the road from Narammala to Madampe ; on the west by Timbirigahamaditta claimed by M. K. M. Assana Lebbe.



Surveyor-General's Office,
Colombo, July 8, 1913.

Scale of 8 Chains to an Inch.

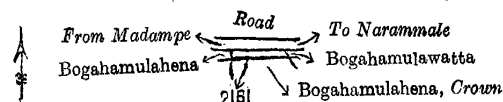
A. J. WICKWAR,
for Surveyor-General.

II.—Preliminary plan 964.

Situation : Barigoda village in Yatikaha korale of Kurunegala District.

Lot.	Name of Land.	Extent, A. R. P.
2161	Bogahamulahena	0 0 12

and bounded as follows : on the north by the road from Madampe to Narammala ; on the east by Bogahamulawatta claimed by Areapperuma-arachchillage Don Peiris Appuhamy ; on the south by Bogahamulahena belonging to the Crown ; on the west by Bogahamulahena claimed by Areapperuma-arachchillage Don Peiris Appuhamy.



Surveyor-General's Office,
Colombo, July 8, 1913.

Scale of 8 Chains to an Inch.

A. J. WICKWAR,
for Surveyor-General.

Kurunegala S. O. 218, 1912—1913.

Kurunegala Notice No. 4,985.**Notice under "The Waste Lands Ordinances of 1897, 1899, 1900, and 1903."**

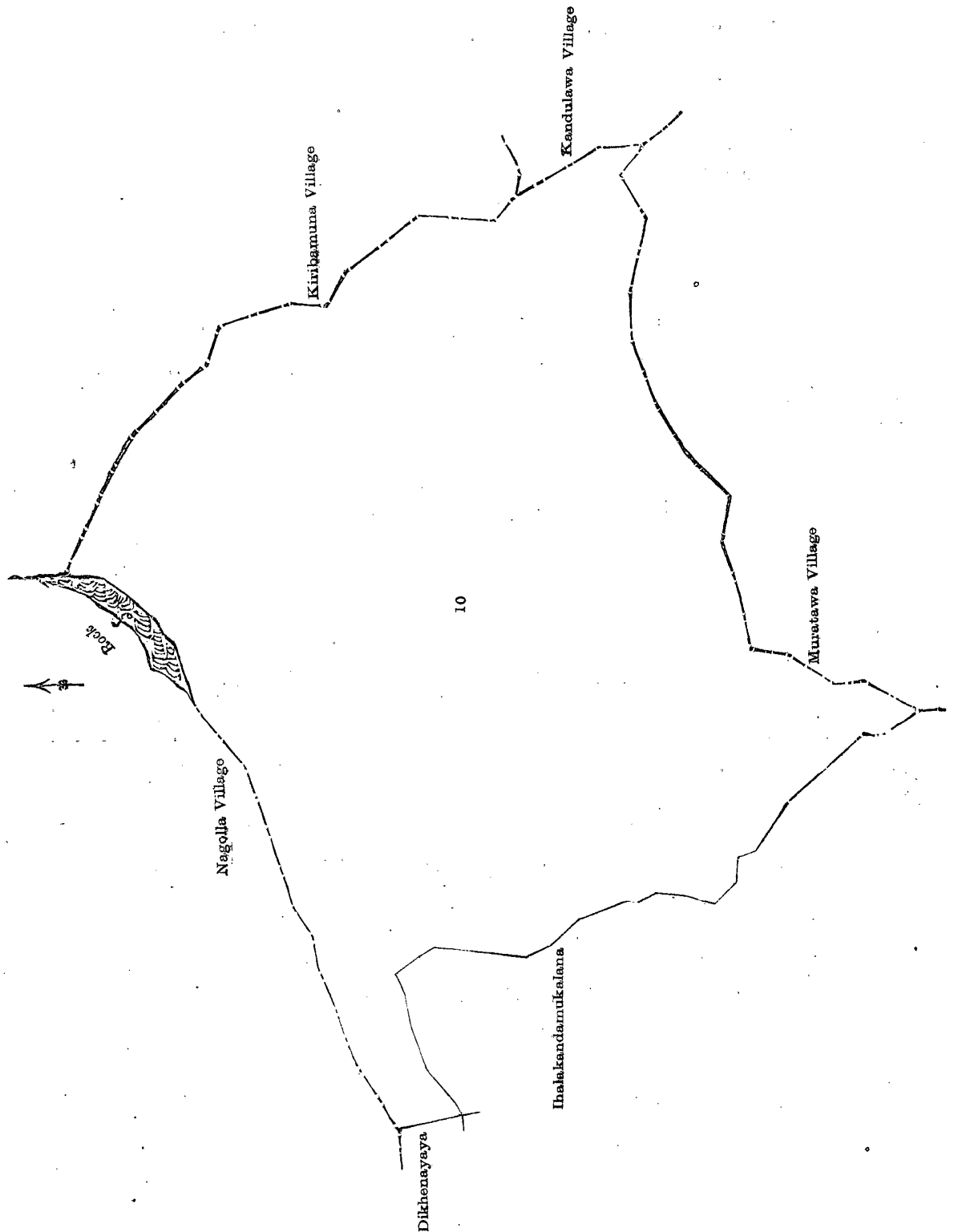
TAKE notice that unless within three months from August 22, 1913, the persons, if any, who claim any interest in the land hereinafter mentioned make claim in person or in writing to the said land or to some interest therein to J. M. Davies, Esq., Special Officer appointed under section 28 of "The Waste Lands Ordinances of 1897, 1899, 1900, and 1903," at his office at Fort, Colombo :

Such Special Officer, in pursuance of the powers vested in him by the said Ordinances, will declare by writing under his hand that the land, to which no claim has been made, is the property of the Crown.

J. M. DAVIES,
Special Officer.

Description of the Land referred to.

The land commonly called or known as Ihalakandamukalana, situated in the village of Annukana (eastern portion), in the Ihalawisideke korale of the Hiriyala hatpattu of the Kurunegala District, in the North-Western Province, containing in extent 31 acres 1 rood and 20 perches, and shown as lot 10 in preliminary plan 1,206, and in the annexed diagram, and bounded as follows : on the north by the village limit of Nagolla, a rock, the village limit of Kiribamuna ; on the east by the village limit of Kiribamuna, the village limit of Kandulawa ; on the south by the village limit of Muratawa ; on the west by Ihalakandamukalana claimed by the owners of Periacadue Vihare, temple (claim No. 72), Dikhenayaya claimed by A. Kiribanda and others.



Surveyor-General's Office,
Colombo, July 16, 1913.

Scale of 4 Chains to an Inch.
Kurunegala S. O. 219, 1912-1913.

A. J. WICKWAR,
for Surveyor-General.

Kurunegala Notice No. 4,986.

Notice under "The Waste Lands Ordinances of 1897, 1899, 1900, and 1903."

TAKE notice that unless within three months from August 22, 1913, the persons, if any, who claim any interest in the lands hereinafter mentioned or in any one or more of such lands or to some interest therein make claim in person or in writing to the said lands or any of them or to some interest therein to N. A. Hampton, Esq., Special Officer appointed under section 28 of "The Waste Lands Ordinances of 1897, 1899, 1900, and 1903," at his office at Fort, Colombo:

Such Special Officer, in pursuance of the powers vested in him by the said Ordinances, will declare by writing under his hand that the said lands or such of them, as to which no claim has been made, are the property of the Crown.

N. A. HAMPTON,
Special Officer.

Description of the Lands referred to.

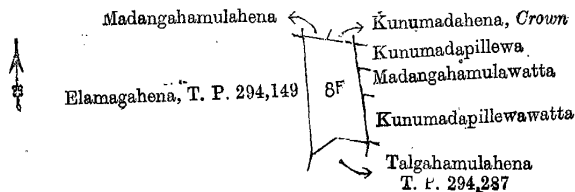
The following lots situated in the village of Wettewa, in the Meda Pattu Korale East of the Katugampola hatpattu of the Kurunegala District, in the North-Western Province, as described in the annexed diagrams:—

I.—Preliminary plan 400.

Situation: Wettewa village in Meda Pattu Korale East of Kurunegala District.

Lot.	Name of Land.	Extent, A. R. P.
8f	Dawatagahamulahena	1 0 36

and bounded as follows: on the north by Madangahamulahena sold by the Crown, Kunumadahena declared to be the property of the Crown under the Waste Lands Ordinances; on the east by Kunumadapillewa sold by the Crown, Madangahamulawatta sold by the Crown, Kunumadapillewawatta sold by the Crown; on the south by Talgahamulahena sold by the Crown (T. P. 294,287); on the west by Elamagahena sold by the Crown (T. P. 294,149).



Surveyor-General's Office,
Colombo, July 11, 1913.

Scale of 8 Chains to an Inch.

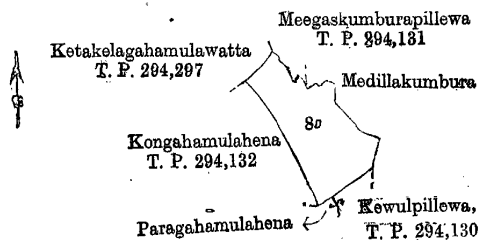
A. J. WICKWAR,
for Surveyor-General.

II.—Preliminary plan 400. Supplementary sheet I 17/23-24, 31-42, &c.

Situation: Wettewa village in Meda Pattu Korale East of Kurunegala District.

Lot.	Name of Land.	Extent, A. R. P.
8s	Manellapillewa	2 0 12

and bounded as follows: on the north by Meegaskumbura, Pillewa sold by the Crown (T. P. 294,131), Medillakumbura claimed by Duggana Ralalage Mutu Menika and others; on the east by Medillakumbura claimed by Duggana Ralalage Mutu Menika and others; on the south by Kewulpillewa sold by the Crown (T. P. 294,130), Paragahamulahena sold by the Crown; on the west by Kongahamulahena sold by the Crown (T. P. 294,132), Ketakelagahamulawatta sold by the Crown (T. P. 294,297).



Surveyor-General's Office,
Colombo, July 12, 1913.

Scale of 8 Chains to an Inch.

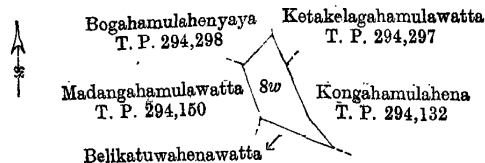
A. J. WICKWAR,
for Surveyor-General.

III.—Preliminary plan 400.

Situation: Wettewa village in Meda Pattu Korale East of Kurunegala District.

Lot.	Name of Land.	Extent, A. R. P.
8w	Bogahamulahena	0 3 24

and bounded as follows: on the north by Bogahamulahenyaya sold by the Crown (T. P. 294,298); on the east by Ketakelagahamulawatta sold by the Crown (T. P. 294,297), Kongahamulahena sold by the Crown (T. P. 294,132); on the south by Belikatuwahanawatta sold by the Crown; on the west by Madangahamulawatta sold by the Crown (T. P. 294,150).



Surveyor-General's Office,
Colombo, July 12, 1913.


A. J. WICKWAR,
for Surveyor-General.

IV.—Preliminary plan 400. Supplementary sheet I 17/23-24, 31-32, &c.

Situation: Wettewa village in Meda Pattu Korale East of Kurunegala District.

Lot.	Name of Land.	Extent, A. R. P.
9n	Menikagewatta	0 1 20

and bounded as follows: on the north and east by Menikagewatta belonging to the Crown; on the south by Meegaskumbura, &c., claimed by Duggana Korallalage Appuhamy and others; on the west by Meegaskumbura, &c., claimed by Duggana Korallalage Appuhamy and others, Dummalapitiyepillewa sold by the Crown (T. P. 294,152).



Surveyor-General's Office,
Colombo, July 11, 1913.

Scale of 8 Chains to an Inch.

A. J. WICKWAR,
for Surveyor-General.

V.—Preliminary plan 400. Supplementary sheet I 17/23-24, 31-32, &c.
Situation : Wettewa village in Meda Pattu Korale East of Kurunegala District.

Lot.	Name of Land.	Extent, A. R. P.
9p	Kongashena	0 1 16
17m	Kosgahahena	0 0 10
		0 1 26

and bounded as follows : on the north and east by Kongashena belonging to the Crown ; on the south by Siyambalagahamulawatta claimed by Iniyahamilage Punchi Menika and others, Meegaskumbura, &c., claimed by Duganna Korallalage Appuhamy and others ; on the west by Menikagewatta claimed by Etugalpodiduriyalage Menika and others, Menikagewatta belonging to the Crown.



Surveyor-General's Office,
Colombo, July 11, 1913.

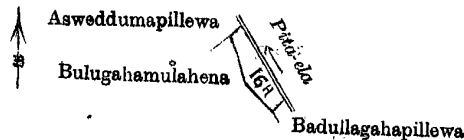
Scale of 8 Chains to an Inch.

A. J. WICKWAR,
for Surveyor-General.

VI.—Preliminary plan 400.
Situation : Wettewa village in Meda Pattu Korale East of Kurunegala District.

Lot.	Name of Land.	Extent, A. R. P.
16h	Bulugahamulahena	0 1 19

and bounded as follows : on the north by Asweddumapillewa sold by the Crown ; on the east by Pita-ela ; on the south by Badullagahapillewa sold by the Crown ; on the west by Bulugahamulahena sold by the Crown.



Surveyor-General's Office,
Colombo, July 12, 1913.

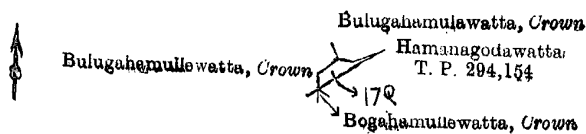
Scale of 8 Chains to an Inch.

A. J. WICKWAR,
for Surveyor-General.

VII.—Preliminary plan 400.
Situation : Wettewa village in Meda Pattu Korale East of Kurunegala District.

Lot.	Name of Land.	Extent, A. R. P.
17q	Bulugahamullehena	0 0 17

and bounded as follows : on the north by Bulugahamulawatta belonging to the Crown ; on the east by Hamanagodawatta sold by the Crown (T. P. 294, 154) ; on the south by Hamanagodawatta sold by the Crown (T. P. 294, 154), Bogahamullewatta belonging to the Crown ; on the west by Bulugahamullewatta belonging to the Crown.



Surveyor-General's Office,
Colombo, July 11, 1913.

Scale of 8 Chains to an Inch.

A. J. WICKWAR,
for Surveyor-General.

Kurunegala Notice No. 4,987.**Notice under "The Waste Lands Ordinances of 1897, 1899, 1900, and 1903."**

TAKE notice that unless within three months from August 22, 1913, the persons, if any, who claim any interest in the lands hereinafter mentioned or in any one or more of such lands or to some interest therein make claim in person or in writing to the said lands, or any of them or to some interest therein to J. M. Davies, Esq., Special Officer appointed under section 28 of "The Waste Lands Ordinances of 1897, 1899, 1900, and 1903," at his office at Fort, Colombo:

Such Special Officer, in pursuance of the powers vested in him by the said Ordinances, will declare by writing under his hand that the said lands or such of them, as to which no claim has been made, are the property of the Crown.

J. M. DAVIES,
Special Officer.

Description of the Lands referred to.

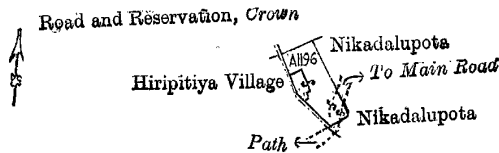
The following lots situated in the village of Nikadalupota, in the Mahagalboda Egoda korale of the Hiriyala hatpattu of the Kurunegala District, in the North-Western Province, as described in the annexed diagrams:—

I.—Acquisition plan 2,585.

Situation: Nikadalupota village in Mahagalboda Egoda korale of Kurunegala District.

Lot.	Name of Land.	Extent, A. R. P.
A 1196	Nikadalupota	0 0 23

and bounded as follows: on the north by road and reservation belonging to the Crown; on the east by Nikadalupota claimed by Tennakoon Ratemahatmaya; on the south by Nikadalupota claimed by A. Pinhamy and others, a path; on the west by the village limit of Hiripitiya.



Surveyor-General's Office,
Colombo, June 5, 1913.

Scale of 4 Chains to an Inch.

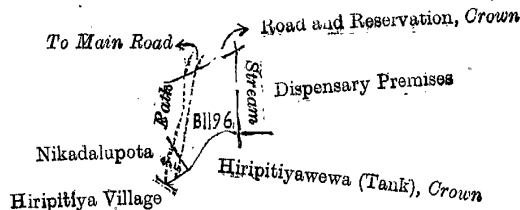
A. J. WICKWAR,
for Surveyor-General.

II.—Acquisition plan 2,585.

Situation: Nikadalupota village in Mahagalboda Egoda korale of Kurunegala District.

Lot.	Name of Land.	Extent, A. R. P.
B 1196	Nikadalupota	0 0 38

and bounded as follows: on the north by road and reservation belonging to the Crown; on the east by a stream (dispensary premises) claimed by A. Pinhamy and others; on the south by Hiripitiyawewa (tank) belonging to the Crown, the village limit of Hiripitiya; on the west by Nikadalupota claimed by Tennakoon Ratemahatmaya, a path.



Surveyor-General's Office,
Colombo, July 8, 1913.

Scale of 4 Chains to an Inch.

A. J. WICKWAR,
for Surveyor-General.

Kurunegala S. O. 221, 1912—1913.

FINAL ORDERS.**Matara S. O. No. 1,634.****Order under Section 2 of "The Waste Lands Ordinances of 1897, 1899, 1900, and 1903," declaring Lands to be Crown Property.**

In the matter of the lands commonly called or known as Gansabhawa path reservation, Mahahena (road reservation), &c., situate in the village of Kongala, in the Kandaboda pattu of the Matara District, in the Southern Province, and of "The Waste Lands Ordinances of 1897, 1899, 1900, and 1903."

THE notice required by section 1 of "The Waste Lands Ordinances of 1897, 1899, 1900, and 1903," having been duly published in manner prescribed by that section in respect of the above-named lands (*vide* Notice No. 4,797), and no claim having been made to the said lands or to any interest therein within the period of three months from the date specified in the said notice, I, Frederick Lewis, Special Officer appointed under section 28 of the said Ordinances, under and by virtue of the powers vested in me in that behalf by section 2 of the said Ordinances, do hereby on June 28, 1913, order and declare that the said lands, as more fully described herein below, situate in the village of Kongala, in the Kandaboda pattu of the Matara District, in the Southern Province, and shown as lots 17a, 62b, 66e, 74c, 90c in preliminary plan 187, and in the annexed diagrams, and containing in extent 1 acre and 2 roods, are the property of the Crown.

Description of the Lands referred to.

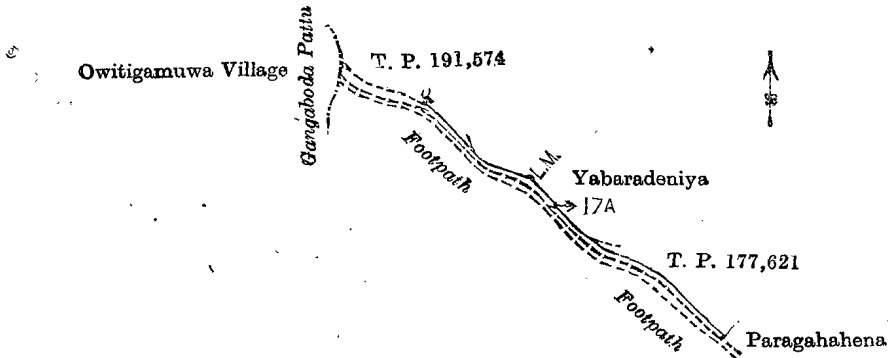
The following lots situated in the village of Kongala, in the Kandaboda pattu, of the Matara District, in the Southern rovince, as described in the annexed diagrams :—

I.—Preliminary plan 187. Field sheet O/20/52–60.

Situation : Kongala village in Kandaboda pattu of Matara District.

Lot.	Name of Land.	Extent, A. R. P.
17a	Gansabhawa path reservation	0 1 36

and bounded as follows : on the north by T. P. 191,574, Yabaradeniya claimed by Jahentu Kankanange Baban Appu and others ; on the east by T. P. 177,621, Paragahahena claimed by Abeyawickrema Liyana Arachchige Don Mathes and others ; on the south by a footpath ; on the west by a footpath, the boundary of the Gangaboda pattu (the village limit of Owitagamuwa).



Surveyor-General's Office,
Colombo, December 18, 1912.

Scale of 8 Chains to an Inch.

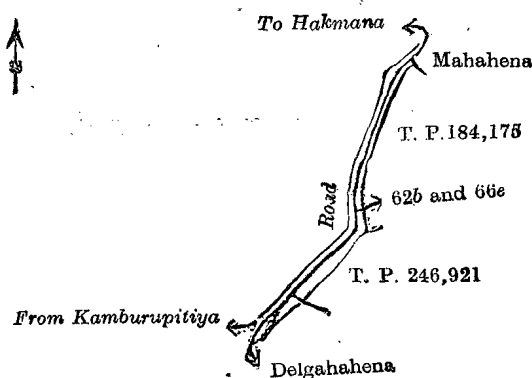
A. H. G. DAWSON,
for Surveyor-General.

II.—Preliminary plan 187. Field sheet O/20/53–61.

Situation : Kongala village in Kandaboda pattu of Matara District.

Lot.	Name of Land.	Extent, A. R. P.
62b	Mahahena (road reservation)	0 0 34
66e	Delgahahena (road reservation)	0 0 32
		0 1 26

and bounded as follows : on the north by the road from Kamburupitiya to Hakmana, Mahahena (private) ; on the east by T. P. 184,175, T. P. 246,921 ; on the south by Delgahahena claimed by Don Bastian Ratnayaka and others ; on the west by the road from Kamburupitiya to Hakmana.



Surveyor-General's Office,
Colombo, December 18, 1912.

Scale of 8 Chains to an Inch.

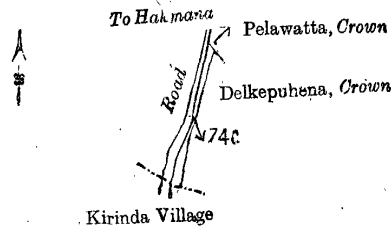
A. H. G. DAWSON,
for Surveyor-General.

III.—Preliminary plan 187. Field sheet O/20/53–61.

Situation : Kongala village in Kandaboda pattu of Matara District.

Lot.	Name of Land.	Extent, A. R. P.
74c	Delkepuhena (road reservation)	0 0 33

and bounded as follows : on the north by the road to Hakmana, Pelwatta claimed by the Crown and Don Bastian Ratnayaka and others ; on the east by Pelwatta claimed by the Crown and Don Bastian Ratnayaka and others, Delkepuhena claimed by the Crown, applied for by Hindekumburage Dingiri ; on the south by the village limit of Kirinda ; on the west by the road to Hakmana.



Surveyor-General's Office,
Colombo, December 18, 1912.

Scale of 8 Chains to an Inch.

A. H. G. DAWSON,
for Surveyor-General.

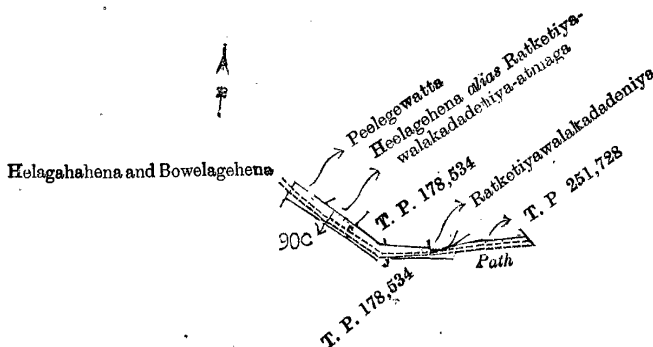
IV.—Preliminary plan 187. Field sheet O/20/53-61.
Situation: Kongala village in Kandaboda pattu of Matara District.

Lot.	Name of Land.	Extent, A. R. P.
90c	Helagehena (path reservation)	0 1 25

and bounded as follows: on the north by Peelegewatta claimed by Boralage Don Davith and others, Heelagehena alias Ratketiyawalakadadeniya-atmaga claimed by Wickra-arachchige Allis, T. P. 178,534, Ratketiyawalakadadeniya claimed by Kongala Silawanta Unnanse and others, T. P. 251,728; on the east by T. P. 251,728; on the south by a path, T. P. 178,534; on the west by Helagahahena and Bowelagehena sold by the Crown under the Waste Lands Ordinances.

June 28, 1913.

FREDERICK LEWIS,
Special Officer.



Surveyor-General's Office,
Colombo, December 18, 1912.

Scale of 8 Chains to an Inch.

A. H. G. DAWSON,
for Surveyor-General.

Hambantota S. O. No. 962.

Order under Section 4, Sub-section (1), of "The Waste Lands Ordinances of 1897, 1899, 1900, and 1903," admitting Lands to be Private Property.

In the matter of the land commonly called or known as Julgahahena, situate in the village of Tuppahigama, in the West Giruwa pattu of the Hambantota District, in the Southern Province, and of "The Waste Lands Ordinances of 1897, 1899, 1900, and 1903."

WHEREAS in pursuance of section 1 of the said Ordinances it was duly notified on January 21, 1910, that if no claim to the land commonly called or known as Julgahahena, situate in the village of Tuppahigama, in the West Giruwa pattu of the Hambantota District, in the Southern Province, containing in extent 402 acres 3 roods and 23 perches, and shown as lot 3d in preliminary plan 342, and in the annexed diagram, was made to Frederick Lewis, Special Officer appointed under section 28 of the said Ordinances, within the period of three months from the date specified in such notice, such land would be declared the property of Crown, and dealt with on account of the Crown (*vide* Notice No. 3,679):

And whereas (1) Idroos Lebbe Marikkar Mohamradu Ibrahim, (2) ditto Usuph, (3) ditto Packir Mohamradu, (4) ditto Rahim Nona, (5) ditto Asa Nona, (6) Edwin Lubert Ratnayaka, (7) Alice Clara Ratnayaka, (8) Owis Ediriwira Wijesuriya made claim thereto, and whereas the said (6) Edwin Lubert Ratnayaka died during the course of the inquiry, leaving as heirs (a) Sophia Matilda Disanayaka, (b) Julius Benedict Ratnayaka, (c) William Abraham Ratnayaka, and (d) the said (7) Alice Clara Ratnayaka who were substituted as claimants in the place of the deceased Edwin Lubert Ratnayaka, Howard Orme Fox and John George Fraser, Special Officers appointed under section 28 of the said Ordinances made due inquiry into such claim, I, Frederick Lewis, Special Officer appointed under section 28 of the said Ordinances, with the consent of His Excellency the Governor, do hereby admit the claim of the said claimants to the said land as more fully described herein below, under section 4, sub-section (1), of the said Ordinances.

Description of the Land referred to.

The following lot situate in the village of Tuppahigama, in the West Giruwa pattu of the Hambantota District, in the Southern Province, as described in the annexed diagram:—

Preliminary plan 342.

Situation: Tuppahigama village in West Giruwa pattu of Hambantota District.

Lot.	Name of Land.	Extent, A. R. P.
3d	Wattuhenawewehena	402 3 23

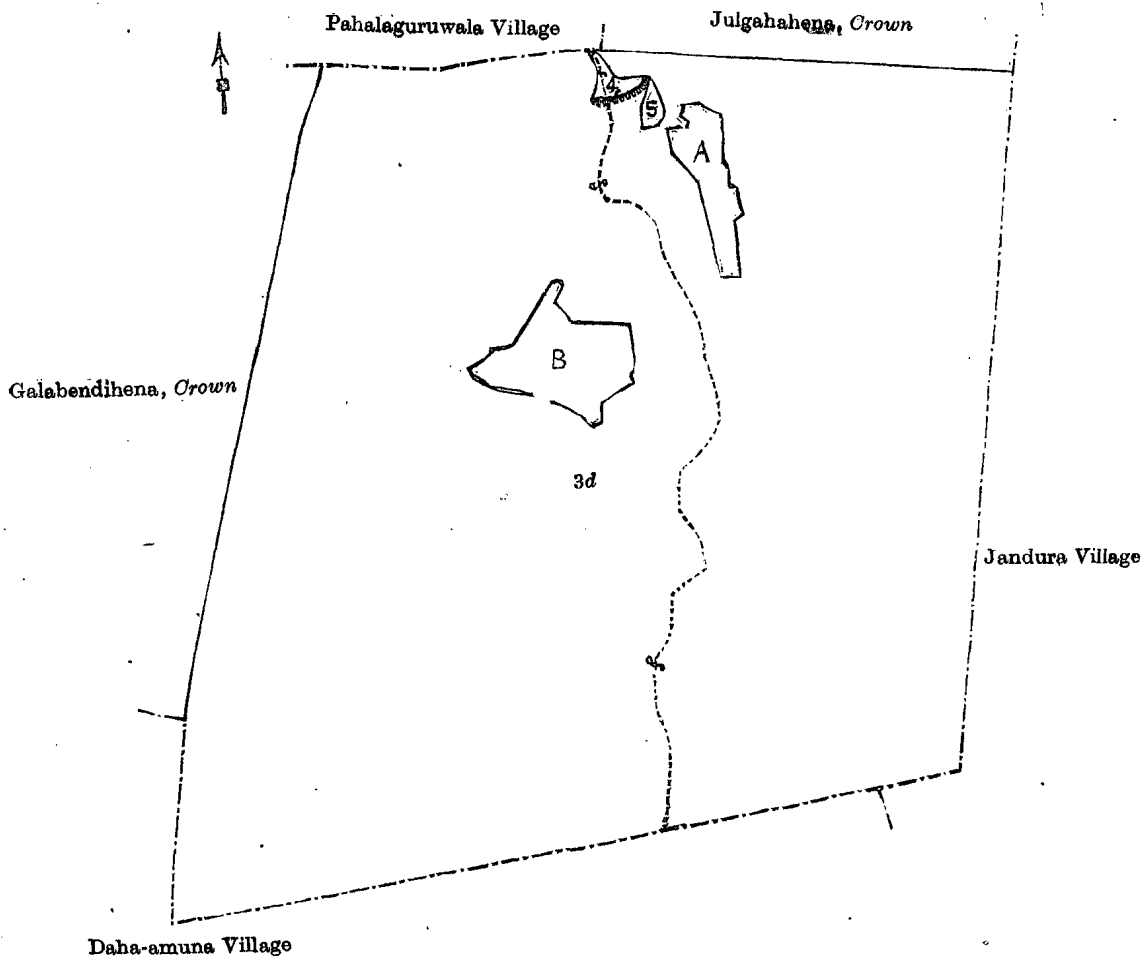
and bounded as follows: on the north by village limit of Pahalaguruwela, Julgahahena to be declared the property of the Crown under the Waste Lands Ordinances; on the east by the village limit of Jandura; on the south by the village limits of Jandura and Daha-amuna; and on the west by the village limit of Daha-amuna, Galabendihena to be declared the property of the Crown under the Waste Lands Ordinances.

NOTE.—The following lots lying within the above boundaries are excluded from this order and their aggregate acreage of 14 acres 1 rood and 18 perches is not included in the acreage of 402 acres 3 roods and 23 perches given above:—

Preliminary plan 342.			Extent, A. R. P.
Lot.	Name of Land.		
4	Kudawewa (tank)	1 0 20
5	Attikkagahawatta	0 2 12
A 3a	Julgahawatta <i>alias</i> Higgahahenewattealutkella	0 1 36
A 3b	Alutwatta	1 0 8
A 6	Kosgahawatta, Kosgahawattekebella, Eramudugahawatta	2 0 16
A 7	Higgahawatta	0 3 2
B 3c	Tuppahigamawela	1 0 36
B 8	Do.	1 0 38
B 9	Tuppahigamawewa (tank)	5 3 10
			14 1 18

FREDERICK LEWIS,
Special Officer.

June 21, 1913.



Surveyor-General's Office,
Colombo, May 30, 1913.

Scale of 16 Chains to an Inch.

A. J. WICKWAR,
for Surveyor-General.

Hambantota S. O. No. 963.

Order under Section 2 of "The Waste Lands Ordinances of 1897, 1899, 1900, and 1903," declaring Lands to be Crown Property.

In the matter of the lands commonly called or known as Siyambalagahawatta *alias* Manamperigewatta, Wadugekoratuwa, &c., situate in the village of Yatigala, in the West Giruwa pattu of the Hambantota District, in the Southern Province, and of "The Waste Lands Ordinances of 1897, 1899, 1900, and 1903."

THE notice required by section 1 of "The Waste Lands Ordinances of 1897, 1899, 1900, and 1903," having been duly published in manner prescribed by that section in respect of the above-named lands (*vide* Notice No. 4,377), and no claim having been made to the said lands or to any interest therein within the period of three months from the date specified in the said notice, I, Ralph Marcus Meaburn Worsley, Special Officer appointed under section 28 of the said Ordinances, under and by virtue of the powers vested in me in that behalf by section 2 of the said Ordinances, do hereby on June 27, 1913, order and declare that the said lands, as more fully described herein below, situate in the village of Yatigala in the West Giruwa pattu of the Hambantota District, in the Southern Province, and shown as lots 1p, 1r, 1s, 39bv, 50, 50a, 34, 34b, 34c, 34d, 39ay, 39az, 39bc, 39br, 39at, 39av, 39aw, 39a, 39x, 39z, 39al, 39am, 39ap, 39aq, 39bb, 39be, 39bf, 39bk, 39bl, 46a, 39ac, 39ab, 28k, 28l, 28m, 28n, 28o, 28p, 39c, 28h, 28i, 28ag, 39aj, 39ak in preliminary plan 268, and in the annexed diagrams, and containing in extent 84 acres 2 roods and 35 perches, are the property of the Crown.

Description of the Lands referred to.

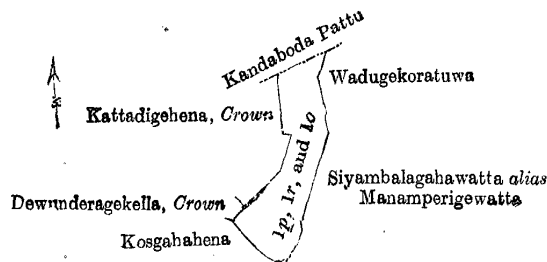
The following lots situated in the village of Yatigala, in the West Giruwa pattu of the Hambantota District, in the Southern Province, as described in the annexed diagrams :—

I.—Preliminary plan 268.

Situation : Yatigala village in West Giruwa pattu of Hambantota District.

Lot.	Name of Land.	Extent, A. R. P.
1p ..	Siyambalagahawatta <i>alias</i> Manamperigewatta	0 3 30
1r ..	Do.	0 1 18
1s ..	Wadugekoratuwa	0 2 26
		1 3 34

and bounded as follows : on the north by the limit of the Kandaboda pattu ; on the east by Wadugekoratuwa claimed by Ranawaka Patiranaage Babunhami, Siyambalagahawatta *alias* Manamperigewatta claimed by Manamperige Babunhami and others ; on the south by Kosgahahena claimed by Veda Arachchige Dingi Appu and others ; on the west by Dewundaragekella claimed by the Crown, Kattadigehena claimed by the Crown.



Surveyor-General's Office,
Colombo, January 25, 1912.

Scale of 8 Chains to an Inch.

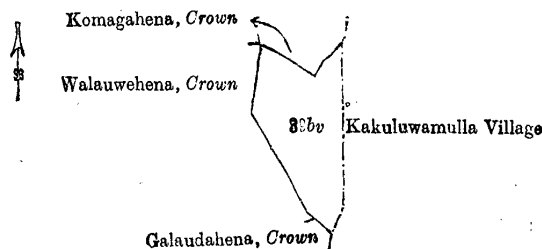
A. H. G. DAWSON,
for Surveyor-General

II.—Preliminary plan 268.

Situation : Yatigala village in West Giruwa pattu of Hambantota District.

Lot.	Name of Land.	Extent, A. R. P.
39bv ..	Komagahena <i>alias</i> Godellahena	2 2 8

and bounded as follows : on the north by Komagahena granted by the Crown on certificate of quiet possession ; on the east by the village limit of Kakuluwamulla ; on the south by Galaudahena claimed by the Crown and Liyana-achchi Kankanange Sawunhami and another ; on the west by Walauwehena claimed by the Crown and Liyanapatiranaage Don Elias.



Surveyor-General's Office,
Colombo, January 25, 1912.

Scale of 8 Chains to an Inch.

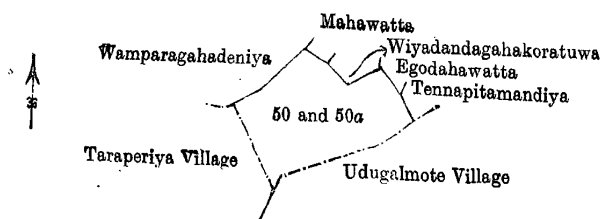
A. H. G. DAWSON,
for Surveyor-General.

III.—Preliminary plan 268.

Situation : Yatigala village in West Giruwa pattu of Hambantota District.

Lot.	Name of Land.	Extent, A. R. P.
50 ..	Kapukoratuwehena	1 0 29
50a ..	Wiyadandugahahena	1 3 9
		2 3 38

and bounded as follows : on the north by Wamparagahadeniya claimed by Liyana-achchi Kankanange Don Carolis, Mahawatta claimed by Liyana-achchi Kankanange Jayanhami, Wiyadandugahakoratuwa claimed by the Crown and Liyana-achchi Kankanange Dingihami ; on the east by Egodahawatta claimed by the Crown and Liyanapatiranaage Don Elias, Tennapitamandiya claimed by the Crown and Liyana-achchi Kankanange Don Samel ; on the south by the village limit of Udugalmotte ; on the west by the village limit of Taraperiya.



Surveyor-General's Office,
Colombo, January 25, 1912.

Scale of 8 Chains to an Inch.

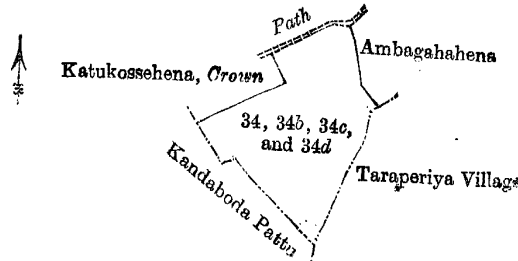
A. H. G. DAWSON,
for Surveyor-General.

IV.—Preliminary plan 268.

Situation : Yatigala village in West Giruwa pattu of Hambantota District.

Lot.	Name of Land.	Extent, A. R. P.	Lot.	Name of Land.	Extent, A. R. P.
34	Katukossehena	1 1 30	34d	Katukossehena	0 3 14
34b	Ambagahahena	0 2 16			
34c	Do.	1 0 10			3 3 30

and bounded as follows : on the north by a path ; on the east by Ambagahahena claimed by Senanayakage Davith ; the village limit of Taraperiya ; on the south by the limit of Kandaboda pattu ; on the west by Katukossehena claimed by the Crown.



Surveyor-General's Office,
Colombo, January 25, 1912.

Scale of 8 Chains to an Inch.

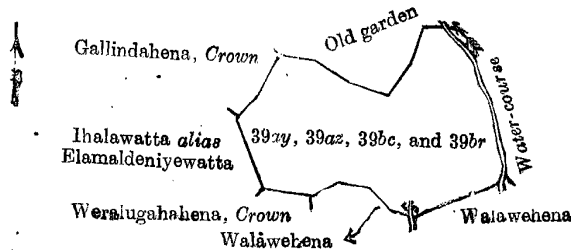
A. H. G. DAWSON,
for Surveyor-General.

V.—Preliminary plan 268.

Situation : Yatigala village in West Giruwa pattu of Hambantota District.

Lot.	Name of Land.	Extent, A. R. P.	Lot.	Name of Land.	Extent, A. R. P.
39ay	Dombagahahena	0 2 22	39br	Gedarawatta	0 2 22
39az	Do.	2 2 34			
39bc	Gedarawatta	2 0 31			6 0 29

and bounded as follows : on the north by an old garden claimed by Giruwage Don Peneris ; on the east by a water-course ; on the south by Walawehena claimed by the Crown and Liyanapatirana Don Elias, Weralugahahena claimed by the Crown ; on the west by Ihalawatta alias Elamaldeniyawatta claimed by the Crown and Kankanange Nikulas, Gallindahena claimed by the Crown and Jalat Manamperige Mudalhami.



Surveyor-General's Office,
Colombo, January 25, 1912.

Scale of 8 Chains to an Inch.

A. H. G. DAWSON,
for Surveyor-General.

VI.—Preliminary plan 268.

Situation : Yatigala village in West Giruwa pattu of Hambantota District.

Lot.	Name of Land.	Extent, A. R. P.	Lot.	Name of Land	Extent, A. R. P.
39at	Ittegalahena	3 1 10	39ax	Ihalahawatta alias Elamaldeniyawatta	1 0 14
39au	Tennapitahena alias Kapuhena	0 3 22			
39aw	Gallindahena	2 2 27			7 3 33

and bounded as follows : on the north by Bogahawatta claimed by the Yatigala pansala, Maragahakoratuwa claimed by Wirasekarage Davithhami ; on the east by a garden with old cultivation, Dombagahahena claimed by the Crown and Giruwage Don Peneris, Ankendaketiyehehena claimed by the Crown ; on the south by Elamaldeniyawatta alias Ihalahawatta claimed by Samarakon Arachchige Peneris, Unapanduragawakoratuwa claimed by Ratnayaka Kankanange Babunhami ; on the west by an ara and Elamaldeniyawatta alias Ihalawatta claimed by Samarakon Arachchige Peneris, Unapanduragawakoratuwa claimed by Ratnayaka Kankanange Babunhami.



Surveyor-General's Office,
Colombo, January 25, 1912.

Scale of 8 Chains to an Inch.

A. H. G. DAWSON,
for Surveyor-General.

VII.—Preliminary plan 268.

Situation : Yatigala village in West Giruwa pattu of Hambantota District.

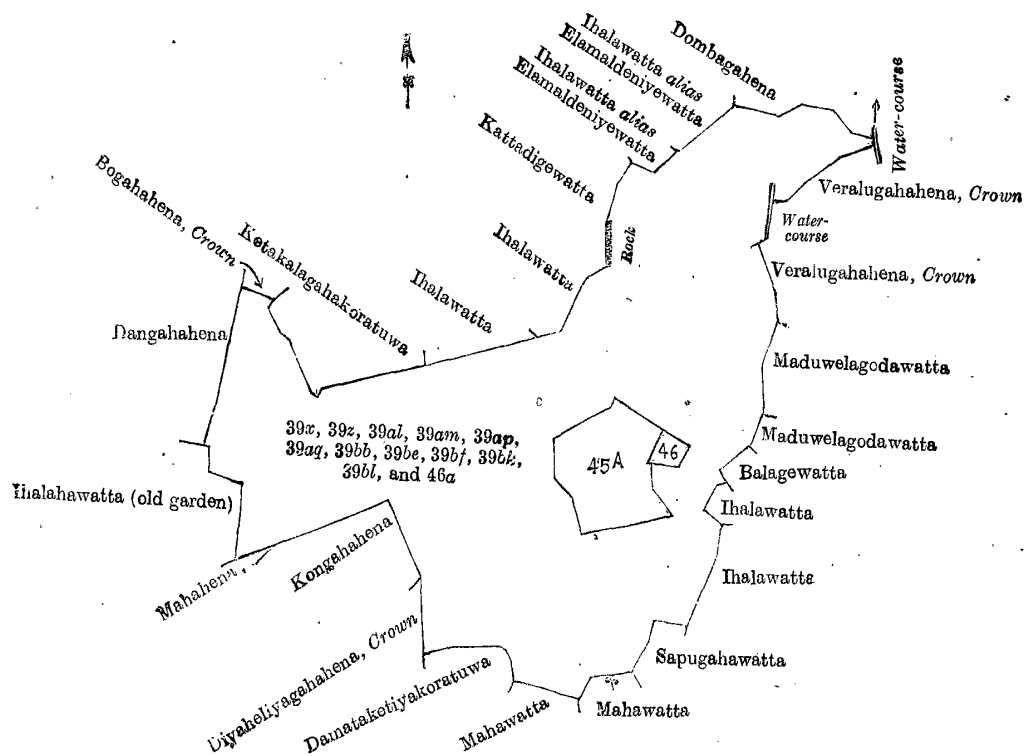
Lot.	Name of Land.	Extent, A. R. P.	Lot.	Name of Land.	Extent, A. R. P.
39x	.. Kebellahena, Dangahahena	.. 2 0 29	39be	.. Peragahahena	.. 2 1 8
39z	.. Landegahahena	.. 2 1 32	39bf	.. Penikolahena	.. 1 1 7
39al	.. Ankandaketiyeheha, Penikolahena	14 0 31	39bk	.. Penikolahena, Ihalawatta	.. 1 1 9
39am	.. Demataketiyeheha	.. 3 2 20	39bl	.. Ginikulugahahena	.. 0 3 35
39ap	.. Do.	.. 3 1 28	46a	.. Penikolahena	.. 0 2 35
39aq	.. Do.	.. 0 2 26			
39bb	.. Veralugahahena	.. 0 3 39			34 0 19

and bounded as follows : on the north by Bogahahena claimed by the Crown, Ketakelagahakoratuwa claimed by the Crown and Kankanange Suwaris Appu, Ihalawatta claimed by Ranasin Liyanage Dineshami, Kattadigewatta claimed by Kattadige Peneris, Ihalawatta *alias* Elamaldeniyawatta claimed by Samarakon Arachchige Peneris, Ihalawatta *alias* Elamaldeniyewatta claimed by Kankanange Nikulas, Dombagahahena claimed by Giruwage Don Peneris ; on the east by a water-course, Veralugahahena claimed by the Crown, a water-course, Veralugahahena claimed by the Crown, Maduwelagodawatta claimed by Liyana Patiranage Don Elias, Maduwelagodawatta claimed by Wilwara-arachchige Suwanhamy, Balagewatta claimed by Liyanapatiranage Don Elias, Ihalawatta claimed by Liyana-achchi Kankanange Don Elias, Sapugahawatta claimed by Liyanapatiranage Don Elias ; on the south by Mahawatta claimed by Liyana-achchi Kankanange Jayanhami, Damataketiyakoratuwa claimed by Liyana-achchi Kankanange Heen Mahatmaya, Diyaheliyagahahena claimed by the Crown, Kongahahena sold by the Crown, Mahahena claimed by Alutge Heen Appu ; on the west by Ihalawatta (old garden), Dangahahena sold by the Crown.

NOTE.—The following lots lying within the above boundaries are excluded from this order, and their aggregate acreage of 2 acres 1 rood and 37 perches is not included in the extent of 34 acres and 19 perches given above :—

Preliminary plan 268.

Lot.	Name of Land.	Extent, A. R. P.
45a	.. Penikolahena (T. P. 241,457)	.. 2 1 2
46	.. Do. (T. P. 216,521)	.. 0 0 35
		2 1 37



Surveyor-General's Office,
Colombo, January 25, 1912.

Scale of 8 Chains to an Inch.

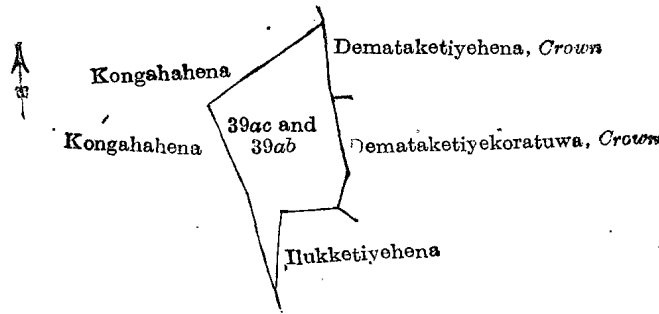
A. H. G. DAWSON,
for Surveyor-General.

VIII.—Preliminary plan 268.

Situation : Yatigala village in West Giruwa pattu of Hambantota District.

Lot.	Name of Land.	Extent, A. R. P.
39ac	.. Diyaketiyagahahena	.. 2 3 27
39ab	.. Do.	.. 0 0 28
		3 0 15

and bounded as follows : on the north by Kongahahena sold by the Crown ; on the east by Demataketiyeheha claimed by the Crown, Demataketiyakoratuwa claimed by the Crown and Liyana-achchi Kankanange Heen Mahatmaya ; on the south by Ilukketiyeheha claimed by the Crown and Liyana-achchi Kankanange Sawunhami ; on the west by Kongahahena sold by the Crown.



Surveyor-General's Office,
Colombo, January 25, 1912.

Scale of 8 Chains to an Inch.

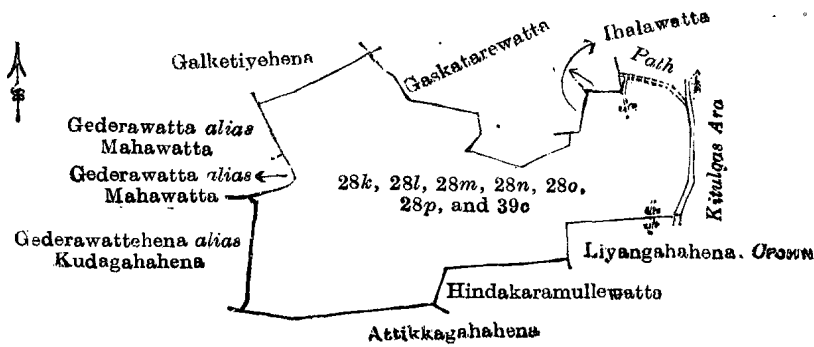
A. H. G. DAWSON,
for Surveyor-General.

IX.—Preliminary plan 268.

Situation : Yatigala village in West Giruwa pattu of Hambantota District.

Lot.	Name of Land.	Extent, A. R. P.	Lot.	Name of Land.	Extent, A. R. P.
28k	Galketiyehena	1 2 17	28o	Kunudiyagahahena	2 1 1
28l	Kunudiyagahahena	1 1 15	28p	Beulehena	1 1 37
28m	Galpotehena <i>alias</i> Beulehena and Kudagahahena	2 0 10	39c	Do.	1 0 15
28n	Beulehena <i>alias</i> Galpotehena	2 1 30			12 1 5

and bounded as follows : on the north by Galketiyehena claimed by the Crown and William Abeyasiri Samaranyaka and others, Gaskatarewatta claimed by Amarasinge Salaman and others, Ihalawatta claimed by Narayanage Balahami and others, a path ; on the east by the Kitulgasa-ara ; on the south by Liyanagahahena claimed by the Crown, Hindakaramullewatta sold by the Crown, Attikkagahahena sold by the Crown ; on the west by Gedarawattehena *alias* Kudagahahena claimed by the Crown and Wickremaratna Jayasin Arachchige Don Andris and others, Gedarawatta *alias* Mahawatta claimed by ditto.



Surveyor-General's Office,
Colombo, January 25, 1912.

Scale of 8 Chains to an Inch.

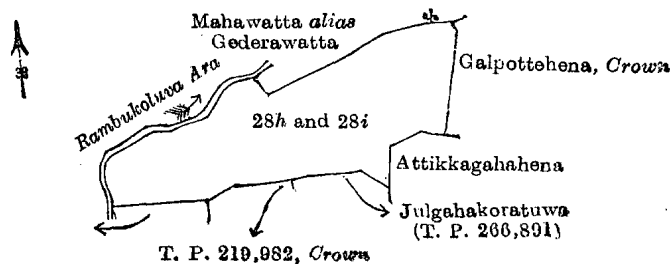
A. H. G. DAWSON,
for Surveyor-General.

X.—Preliminary plan 268.

Situation : Yatigala village in West Giruwa pattu of Hambantota District.

Lot.	Name of Land.	Extent, A. R. P.
28h	Attikkagahahena	3 0 13
28i	Gedarawattehena or Kudagahahena	3 0 0
		6 0 13

and bounded as follows : on the north by the Rambukoluwa-ara, Mahawatta *alias* Gedarawatta claimed by Wickremaratna Jayasin Arachchige Don Andris and others ; on the east by Galpotehena claimed by the Crown, Attikkagahahena sold by the Crown ; on the south by Julgahakoratuwa (T. P. 266,891), T. P. 219,982, Attikkagahahena (T. P. 219,981) ; on the west by the Rambukoluwa-ara.



Surveyor-General's Office,
Colombo, January 25, 1912.

Scale of 8 Chains to an Inch.

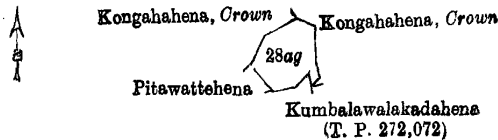
A. H. G. DAWSON,
for Surveyor-General.

XI.—Preliminary plan 268.

Situation : Yatigala village in West Giruwa pattu of Hambantota District.

Lot.	Name of Land.	Extent, A. R. P.
28ag	Kongahahena	0 2 37

and bounded as follows : on the north by Kongahahena claimed by the Crown and occupied by Talahasinge Adan, Kongahahena claimed by the Crown ; on the east by Kongahahena claimed by the Crown ; on the south by Kumbalawalakadahena (T. P. 272,072) ; on the west by Pitawattehena claimed by Siribaddana Arachchige Desin Appu, Kongahahena claimed by the Crown and occupied by Talahasinge Adan.



Surveyor-General's Office,
Colombo, January 25, 1912.

Scale of 8 Chains to an Inch.

A. H. G. DAWSON,
for Surveyor-General.

XII.—Preliminary plan 268.

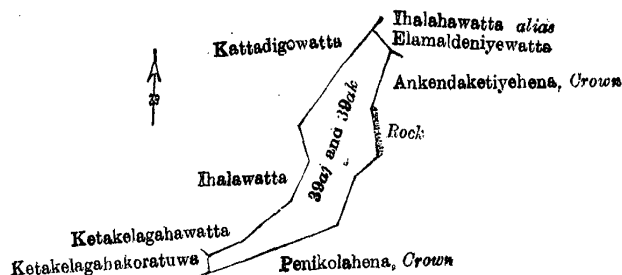
Situation : Yatigala village in West Giruwa pattu of Hambantota District.

Lot.	Name of Land.	Extent, A. R. P.
39aj	Ihalawatta	0 2 12
39ak	Ihalawatta, Kattadigewatta	2 1 2
		2 3 14

and bounded as follows : on the north by Ihalawatta *alias* Elamaldeniyawatta claimed by Samarasin Arachchige Peneris ; on the east by Ankendeketiyehehena claimed by the Crown ; on the south by Penikolahena claimed by the Crown ; on the west by Ketakelagahakoratuwa claimed by Kankanange Suwaris Appu, Ketakelagahawatta claimed by Kankanange Suwaris Appu and others, Ihalawatta claimed by Ranasin Liyanage Dineshami and others, Kattadigewatta claimed by Kattadige Peneris and others.

June 27, 1913.

R. M. WORSLEY,
Special Officer.



Surveyor-General's Office,
Colombo, January 25, 1912.

Scale of 8 Chains to an Inch.

A. H. G. DAWSON,
for Surveyor-General.

Hambantota S. O. No. 964.

Order under Section 2 of "The Waste Lands Ordinances of 1897, 1899, 1900, and 1903,"
declaring Lands to be Crown Property.

In the matter of the lands commonly called or known as Hettiyapokunayaya (abandoned road), Maluwatawanalabima &c., situate in the village of Rekawa, in the West Giruwa pattu of the Hambantota District, in the Southern Province, and of "The Waste Lands Ordinances of 1897, 1899, 1900, and 1903."

THE notice required by section 1 of "The Waste Lands Ordinances of 1897, 1899, 1900, and 1903," having been duly published in manner prescribed by that section in respect of the above-named lands (*vide* Notice No. 4,746), and no claim having been made to the said lands or to any interest therein within the period of three months from the date specified in the said notice, I, Walter Ernest Wait, Special Officer appointed under section 28 of the said Ordinances, under and by virtue of the powers vested in me in that behalf by section 2 of the said Ordinances, do hereby on June 28, 1913, order and declare that the said lands, as more fully described herein below, situate in the village of Rekawa, in the West Giruwa pattu of the Hambantota District, in the Southern Province, and shown as lots 9, 49a6, 58h, 72c, 72c1, 86, 86a, 86b, 86c, 129a, 129e, 138, 139, 140 in preliminary plan 321, and in the annexed diagrams, and containing in extent 34 acres and 23 perches, are the property of the Crown.

Description of the Lands referred to.

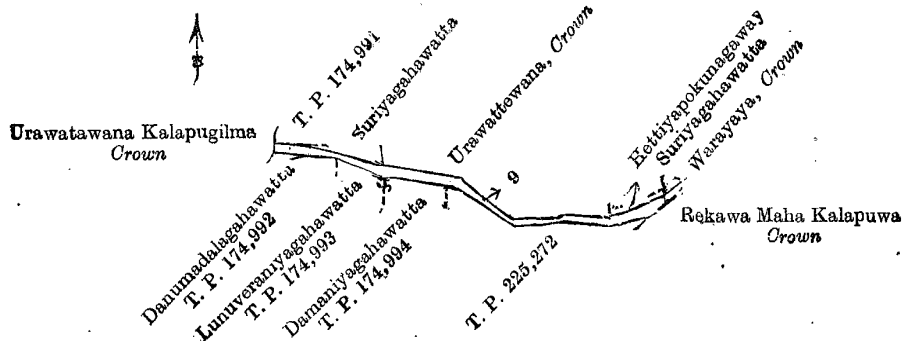
The following lots situated in the village of Rekawa, in the Giruwa Pattu West of the Hambantota District, in the Southern Province, as described in the annexed diagrams :—

I.—Preliminary plan 321.

Situation : Rekawa village in Giruwa Pattu West of Hambantota District.

Lot.	Name of Land.	Extent, A. R. P.
9	Hettiyapokunayaya (abandoned road)	0 2 32

and bounded as follows: on the north by T. P. 174,991, Suriyagahawatta claimed by Moratuwahewage Davith, Urawattewana declared to be the property of the Crown under the Waste Lands Ordinances, Hettiyapokunagawaysuriyagahawatta claimed by K. B. Singappu Mudalali; on the east by Warayaya declared to be the property of the Crown under the Waste Lands Ordinances, Rekawamahakalapuwa declared to be the property of the Crown under the Waste Lands Ordinances; on the south by T. P. 225,272, Damaniyagahawatta claimed by Kaluhanadage Garohami (T. P. 174,994), Lunuweraniyagahawatta claimed by Malangeweera-achage Simanhamy (T. P. 174,993), Danumadalagahawatta claimed by Kaluhanadage Dineshami (T. P. 174,992); on the west by Urawatawanakalapugilma declared to be the property of the Crown under the Waste Lands Ordinances.



Surveyor-General's Office,
Colombo, June 6, 1912.

Scale of 8 Chains to an Inch.

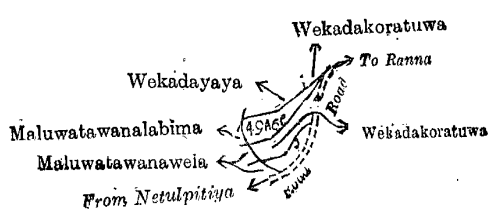
A. H. G. DAWSON,
for Surveyor-General.

II.—Preliminary plan 321.

Situation: Rekawa village in Giruwa Pattu West of Hambantota District.

Lot.	Name of Land.	Extent, A. R. P.
49a6	Maluwatawanalabima	0 1 21

and bounded as follows: on the north by Wekadaya claimed by Kaluhennedige Abahami and others, Wekadakoratuwa claimed by Wijeweera Edirisuriya Arachchipatabendige Don Charlis; on the east by a road, Wekadakoratuwa claimed by Wijeweera Edirisuriya Arachchipatabendige Don Charlis, a road; on the south by a road, Maluwatawanawela claimed by Don Bastian Saranasuriya Jayawickrema and others; on the west by Maluwatawanawela claimed by Don Bastian Saranasuriya Jayawickrema and others, Maluwatawanalabima claimed by ditto.



Surveyor-General's Office,
Colombo, June 6, 1912.

Scale of 8 Chains to an Inch.

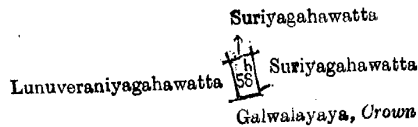
A. H. G. DAWSON,
for Surveyor-General.

III.—Preliminary plan 321.

Situation: Rekawa village in Giruwa Pattu West of Hambantota District.

Lot.	Name of Land.	Extent, A. R. P.
58h	Suriyagahawatta	0 0 29

and bounded as follows: on the north by Suriyagahawatta claimed by Maha Madakalapuwaage Carolis; on the east by Suriyagahawatta claimed by Maha Medakalapuwaage Carolis, Galwalayaya claimed by the Crown; on the south by Galwalayaya claimed by the Crown; on the west by Lunuweraniyagahawatta claimed by Jayawarana Achchige Konahami.



Surveyor-General's Office,
Colombo, June 6, 1912.

Scale of 8 Chains to an Inch.

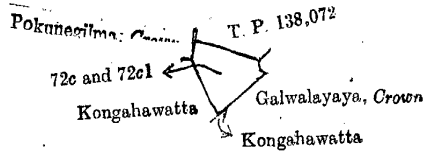
A. H. G. DAWSON,
for Surveyor-General.

IV.—Preliminary plan 321.

Situation: Rekawa village in Giruwa Pattu West of Hambantota District.

Lot.	Name of Land.	Extent, A. R. P.
72c	Neralugahawatta	0 0 27
72c1	Lunuweraniyagahawatta	0 2 4

and bounded as follows: on the north by T. P. 138,072; on the east by Galwalayaya claimed by the Crown; on the south by Kongahawatta claimed by Wijewarna Achchige Salohami; on the west by Kongahawatta claimed by Wijewarna Achchige Salohami, Pokunegilma declared to be the property of the Crown under the Waste Lands Ordinances.



Surveyor-General's Office,
Colombo, June 6, 1912.

Scale of 8 Chains to an Inch.

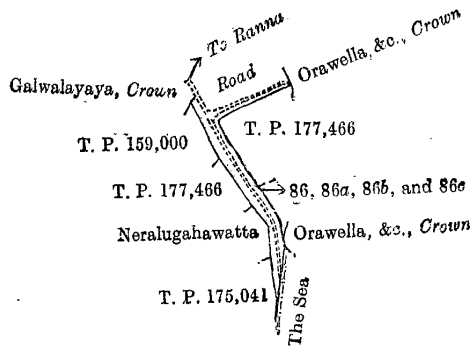
A. H. G. DAWSON,
for Surveyor-General.

V.—Preliminary plan 321.

Situation : Rekawa village in Giruwa Pattu West of Hambantota District.

Lot.	Name of Land.	Extent, A. R. P.
86	Wellawatta (encroachment on reservation)	0 0 26
86a	Orawellawatta	0 0 11
86b	Do.	0 0 17
86c	Do.	0 0 8
		0 1 22

and bounded as follows : on the north by Galwalayaya claimed by the Crown, a road ; on the east by Orawella claimed by the Crown, T. Ps. 177,466, 175,014, Orawella claimed by the Crown ; on the south by the sea ; on the west by T. P. 175,041, Neralugahawatta claimed by M. Loku Appu, T. Ps. 177,466, 159,000.



Surveyor-General's Office,
Colombo, June 6, 1912.

Scale of 8 Chains to an Inch.


A. H. G. DAWSON,
for Surveyor-General.

VI.—Preliminary plan 321.

Situation : Rekawa village in Giruwa Pattu West of Hambantota District.

Lot.	Name of Land.	Extent, A. R. P.
129a	Godageddabeda	0 1 0

and bounded as follows : on the north by T. P. 138,064 ; on the east and south by Diabanagalayaya claimed by the Crown ; on the west by Suriyagahawatta claimed by Jayawarna Achchige Ensohami.



Surveyor-General's Office,
Colombo, June 6, 1912.

Scale of 8 Chains to an Inch.

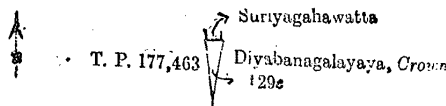
A. H. G. DAWSON,
for Surveyor-General.

VII.—Preliminary plan 321.

Situation : Rekawa village in Giruwa Pattu West of Hambantota District.

Lot.	Name of Land.	Extent, A. R. P.
129c	Godageddebada	0 0 15

and bounded as follows : on the north by Suriyagahawatta claimed by Jayawarna Achchige Ensohami ; on the east by Diyanagalayaya claimed by the Crown ; on the south and west by T. P. 177,463.



Surveyor-General's Office,
Colombo, June 6, 1912.

Scale of 8 Chains to an Inch.

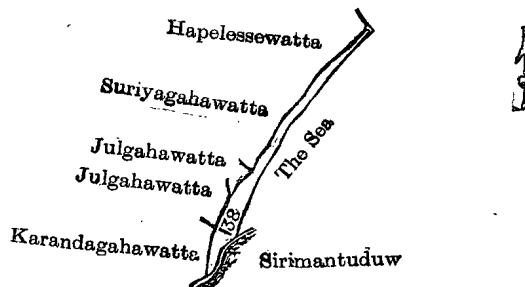
A. H. G. DAWSON,
for Surveyor-General.

VIII.—Preliminary plan 321.

Situation : Rekawa village in Giruwa Pattu West of Hambantota District.

Lot.	Name of Land.	Extent, A. R. P.
138	Orawella (seashore)	0 2 0

and bounded as follows : on the north by Hapelessewatta claimed by Don Bastian Jayawickrama Sarana Suriya ; on the east by the sea ; on the south by the sea Sirimankuduwegala declared to be the property of the Crown under the Waste Lands Ordinances ; on the west by Karandagahawatta claimed by Juhanamedige Sadiris Appu, Julgahawatta claimed by Juhanamedige Sadiris Appu, Suriyagahawatta claimed by Kabakachchi Patabendige Karanchi Appu.



Surveyor-General's Office,
Colombo, June 6, 1912.

Scale of 8 Chains to an Inch.

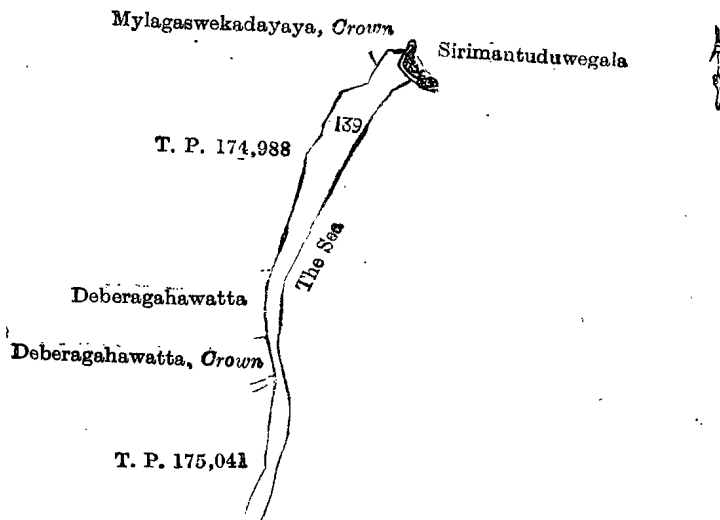
A. H. G. DAWSON,
for Surveyor-General.

IX.—Preliminary plan 321.

Situation : Rekawa village in Giruwa Pattu West of Hambantota District.

Lot.	Name of Land.	Extent, A. R. P.
139	Orawella	1 3 10

and bounded as follows : on the north by T. P. 174,988, Mylagaswekadayaya claimed by the Crown, Sirimanthuduwegala declared to be the property of the Crown under the Waste Lands Ordinances ; on the east and south by the sea ; on the west by T. P. 175,041, Deberagahawatta claimed by the Crown, Deberagahawatta claimed by Don Bastian Jayawickrema Saranasuriya, T. P. 174,988.



Surveyor-General's Office,
Colombo, June 6, 1912.

Scale of 8 Chains to an Inch.

A. H. G. DAWSON,
for Surveyor-General.

X.—Preliminary plan 321.

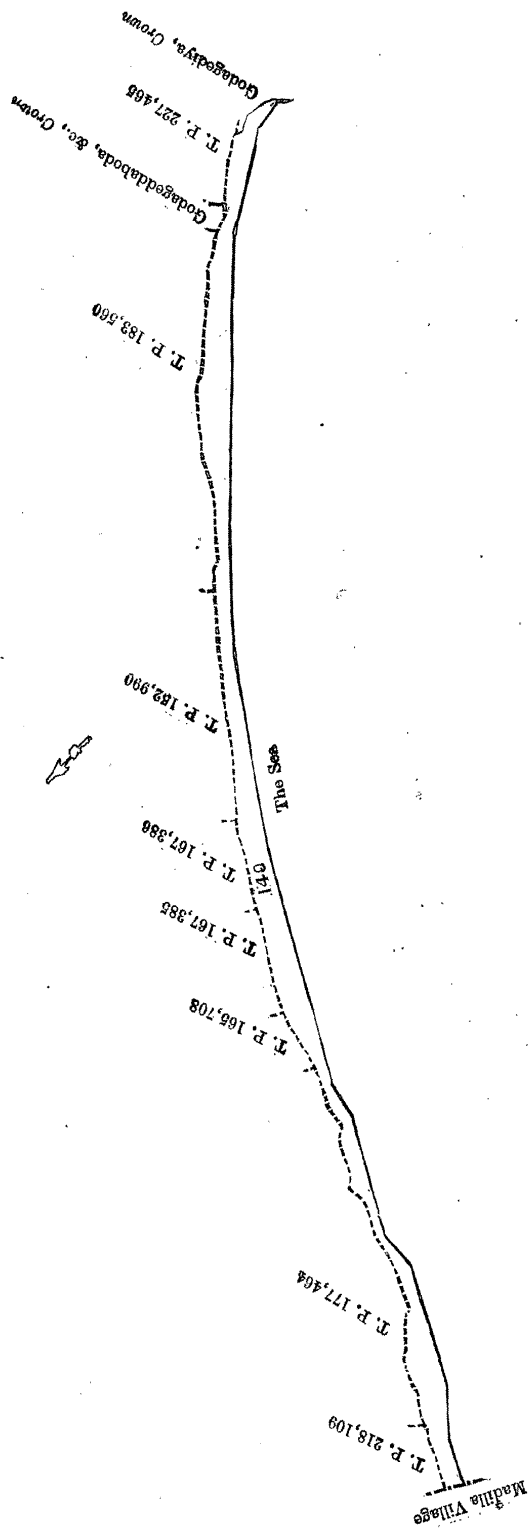
Situation : Rekawa village in Giruwa Pattu West of Hambantota District.

Lot.	Name of Land.	Extent, A. R. P.
140	Orawella (seashore)	29 0 22

and bounded as follows : on the north by T. Ps. 218,109, 177,464, 165,708, 167,385, 167,386, 152,990, 183,560, Godageddaboda declared to be the property of the Crown under the Waste Lands Ordinances, T. P. 227,465 ; on the east by Godagediya declared to be the property of the Crown under the Waste Lands Ordinances ; on the south by the sea ; on the west by the village limit of Madilla.

June 28, 1913.

W. E. WAIT,
Special Officer.



Scale of 8 Chains to an Inch.

Surveyor-General's Office,
Colombo, June 6, 1912.

A. H. G. DAWSON,
for Surveyor-General.

Kurunegala S. O. No. 625.

Order under Section 2 of "The Waste Lands Ordinances of 1897, 1899, 1900, and 1903,"
declaring Lands to be Crown Property.

In the matter of the lands commonly called or known as Wana-ela (channel and bund), road, situate in the village of Ganewatta, in the Mahagalboda Egoda korale of the Hiriyala hatpattu of the Kurunegala District, in the North-Western Province, and of "The Waste Lands Ordinances of 1897, 1899, 1900, and 1903."

THE notice required by section 1 of "The Waste Lands Ordinances of 1897, 1899, 1900, and 1903," having been duly published in manner prescribed by that section in respect of the above-named lands (*vide* Notice No. 4,301), and no claim having been made to the said lands or to any interest therein within the period of three months from the date specified in the said Notice, I, John Murray Davies, Special Officer appointed under section 28 of the said Ordinances under and by virtue of the powers vested in me in that behalf by section 2 of the said Ordinances, do hereby on June 27, 1913, order and declare that the said lands, as more fully described herein below, situate in the village of Ganewatta, in the Mahagalboda Egoda korale of the Hiriyala hatpattu of the Kurunegala District, in the North-Western Province, and shown as lots S 1049a, T 1049b, V 1049a, W 1049c and W 1049e in preliminary plan 2,034, and in the annexed diagrams, and containing in extent 1 acre 1 rood and 14 perches, are the property of the Crown.

Description of the Lands referred to.

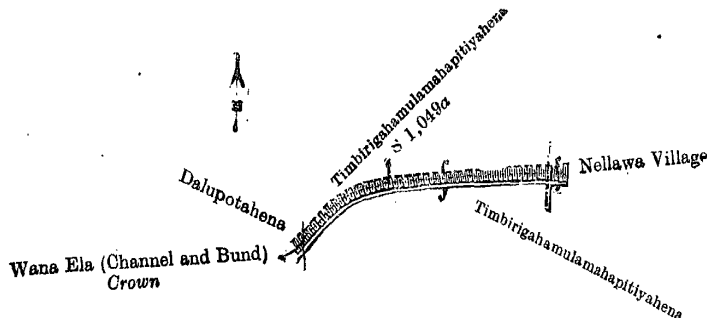
The following lots situated in the village of Ganewatta, in the Mahagalboda Egoda korale of the Hiriyala hatpattu of the Kurunegala District, in the North-Western Province, as described in the annexed diagrams:—

I.—Preliminary plan supplementary to preliminary plan 2,034.

Situation: Ganewatta village in Mahagalboda Egoda korale of Hiriyala hatpattu of Kurunegala District.

Lot.	Name of Land.	Extent, A. R. P.
S 1049a	Wana-ela (channel and bund). 0 0 36

and bounded as follows: on the north by Timbirigahamulamahapitiyahena claimed by Ukku Banda, Vidane, and others; on the east by the village limit of Nelawa; on the south by Timbirigahamulamahapitiyahena claimed by Ukku Banda, Vidane, and others; on the west by the Wana-ela (channel and bund) claimed by the Crown, Dalupotahena claimed by Yapathamy and another.



Surveyor-General's Office,
Colombo, December 19, 1912.

Scale of 4 Chains to an Inch.

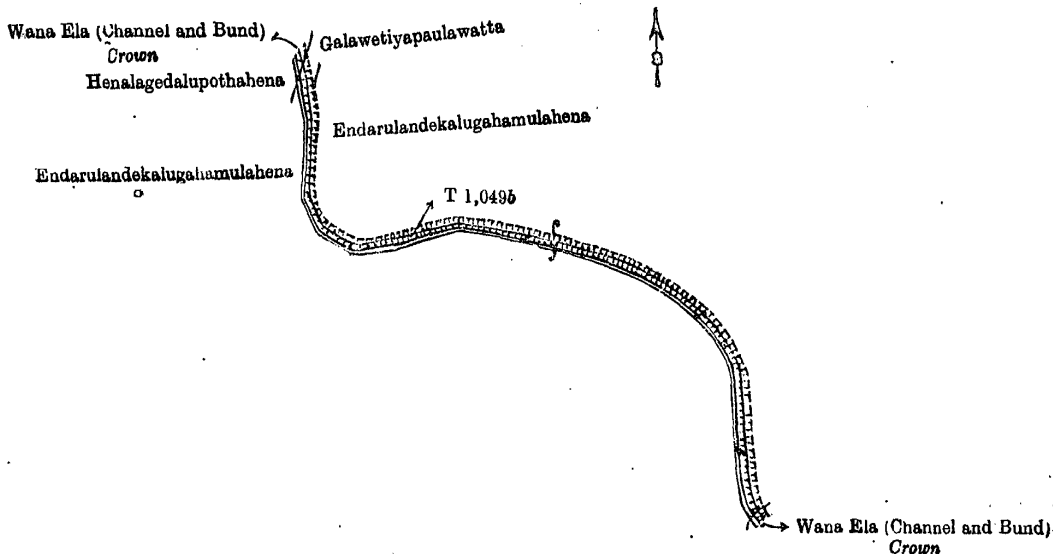
A. H. G. DAWSON,
for Surveyor-General.

II.—Preliminary plan supplementary to preliminary plan 2,034.

Situation: Ganewatta village in Mahagalboda Egoda korale of Hiriyala hatpattu of Kurunegala District.

Lot.	Name of Land.	Extent, A. R. P.
T 1049b	Wana-ela (channel and bund) 0 2 20

and bounded as follows: on the north by the Wana-ela (channel and bund) claimed by the Crown, Galawetiypaulawatta claimed by D. M. Banda, Korale Arachchi, Endarulandekalugahamulahena claimed by Yapathamy and others; on the east by Endarulandekalugahamulahena claimed by Yapathamy and others; on the south by the Wana-ela (channel and bund) claimed by the Crown, Endarulandekalugahamulahena claimed by Yapathamy and others; on the west by Endarulandekalugahamulahena claimed by Yapathamy and others, Henalagedalupotahena claimed by Kaluhenaya and Kiriya.



Surveyor-General's Office,
Colombo, December 19, 1912.

Scale of 4 Chains to an Inch.

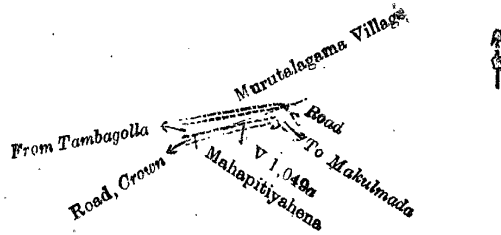
A. H. G. DAWSON,
for Surveyor-General.

III.—Preliminary plan supplementary to preliminary plan 2,034.

Situation : Ganewatta village in Mahagalboda Egoda korale of Hiriyala hatpattu of Kurunegala District.

Lot.	Name of Land.	Extent, A. R. P.
V 1049a	Road	0 0 2

and bounded as follows : on the north by a road (the village limit of Murutalagama); on the east by a road; on the south by Mahapitiyehena claimed by Mudiyanse; on the west by a road.



Surveyor-General's Office,
Colombo, December 19, 1912.

Scale of 4 Chains to an Inch.

A. H. G. DAWSON,
for Surveyor-General.

IV.—Preliminary plan supplementary to preliminary plan 2,034.

Situation : Ganewatta village in Mahagalboda Egoda korale of Hiriyala hatpattu of Kurunegala District.

Lot.	Name of Land.	Extent, A. R. P.
W 1049c	Road	0 0 4

and bounded as follows : on the north by the village limit of Murutalagama; on the east by the village limit of Murutalagama, Diyagilmapurawatta claimed by Ranasingha Mudiyanse, the village limit of Mutalagama, Diyagilmapurawatta claimed by Ranasinghe Mudiyanse; on the south by a road belonging to Crown; on the west by Wirandaghamulawatta claimed by Ranasingha Mudiyanse.



Surveyor-General's Office,
Colombo, December 19, 1912.

Scale of 4 Chains to an Inch.

A. H. G. DAWSON,
for Surveyor-General.

V.—Preliminary plan supplementary to preliminary plan 2,034.

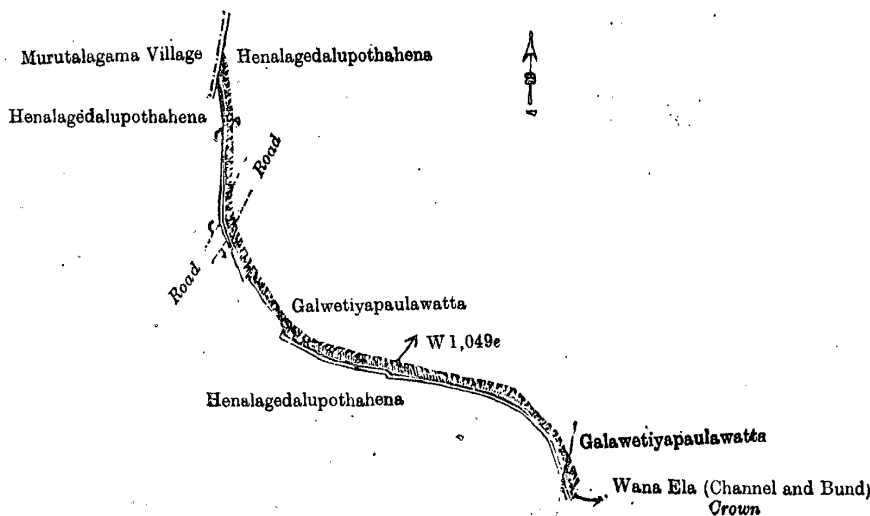
Situation : Ganewatta village in Mahagalboda Egoda korale of Hiriyala hatpattu of Kurunegala District.

Lot.	Name of Land.	Extent, A. R. P.
W 1049e	Wana-ela (channel and bund)	0 1 32

and bounded as follows : on the north by Henalagedalupothahena claimed by Kaluhenaya and another, a road, Galwetiypaulawatta claimed by D. M. Banda, Korale Arachchi; on the east by Galwetiypaulawatta claimed by D. M. Banda, Korale Arachchi, the Wana-ela (channel and bund) claimed by the Crown; on the south by Henalagedalupothahena claimed by Kaluhenaya and another, a road; on the west by Henalagedalupothahena claimed by Kaluhamy and another, the village limit of Murutalagama.

June 27, 1913.

J. M. DAVIES,
Special Officer.



Surveyor-General's Office,
Colombo, December 19, 1912.

Scale of 4 Chains to an Inch.

A. H. G. DAWSON,
for Surveyor-General.

Kurunegala S. O. No. 626.

**Order under Section 2 of "The Waste Lands Ordinances of 1897, 1899, 1900, and 1903,"
declaring Lands to be Crown Property.**

In the matter of the lands commonly called or known as Galkotuwahena, Batalawatta, Alugallenahena, situate in the village of Udamarakada, in the Weuda korale of the Weudawili hatpattu of the Kurunegala District, in the North-Western Province, and of "The Waste Lands Ordinances of 1897, 1899, 1900, and 1903."

THE notice required by section 1 of "The Waste lands Ordinances of 1897, 1899, 1900, and 1903," having been duly published in manner prescribed by that section in respect of the above-named lands (*vide* Notice No. 4,763), and no claim having been made to the said lands or to any interest therein within the period of three months from the date specified in the said notice, I, John Murray Davies, Special Officer appointed under section 28 of the said Ordinances under and by virtue of the powers vested in me in that behalf by section 2 of the said Ordinances, do hereby on June 27, 1913, order and declare that the said lands, as more fully described herein below, situate in the village of Udamarakada, in the Weuda korale of the Weudawili hatpattu of the Kurunegala District, in the North-Western Province, and shown as lots 10g, 10i, 10j, and 10m in preliminary plan 1,088 and in the annexed diagrams, and containing in extent 3 acres 2 roods and 32 perches, are the property of the Crown.

Description of the Lands referred to.

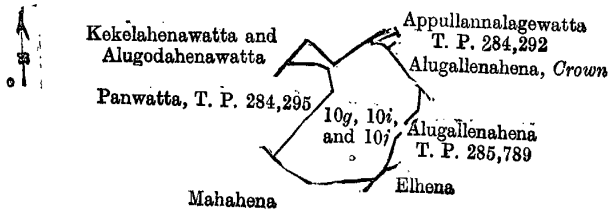
The following lots situate in the village of Udamarakada, in the Weuda korale of the Weudawili hatpattu of the Kurunegala District, in the North-Western Province, as described in the annexed diagrams :—

I.—Preliminary plan 1,088.

Situation : Udamarakada village in Weuda korale of Weudawili hatpattu of Kurunegala District.

Lot.	Name of Land.	Extent, A. R. P.
10g	Galkotuwahena	2 1 15
10i	Batalawatta	0 0 15
10j	Do.	0 0 24
		2 2 14

and bounded as follows : on the north by Kehelhenawatta and Alugodahenawatta claimed by Jenudeen and Bahar, Appullannalagewatta sold by the Crown, T. P. 284,292 ; on the east by Alugallenahena claimed by the Crown, Alugallenahena sold by the Crown (T. P. 285,789), Elhena sold by the Crown ; on the south by Mahahena sold by the Crown ; on the west by Panwatta sold by the Crown (T. P. 284,295).



Surveyor-General's Office,
Colombo, December 21, 1912.

Scale of 8 Chains to an Inch.

A. H. G. DAWSON,
for Surveyor-General

II.—Preliminary plan 1,088.

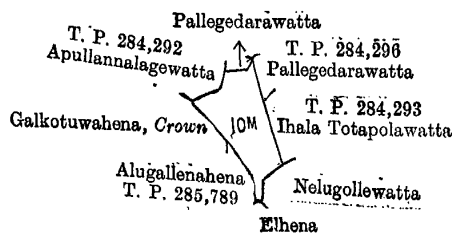
Situation : Udamarakada village in Weuda korale of Weudawila hatpattu of Kurunegala District.

Lot.	Name of Land.	Extent, A. R. P.
10m	Alugallenahena	1 0 18

and bounded as follows : on the north by Appullannalagewatta sold by the Crown (T. P. 284,292), Pallegederawatta claimed by Rajapaksadurayalage Wattuwa ; on the east by Pallegederawatta sold by the Crown (T. P. 284,296), Ihalatopolawatta sold by the Crown (T. P. 284,293) ; on the south by Nelugollewatta claimed by Rajapaksadurayalage Aruma, Elhena sold by the Crown ; on the west by Alugallenahena sold by the Crown (T. P. 285,789), Galkotuwahena sold by the Crown.

June 27, 1913.

J. M. DAVIES,
Special Officer.



Surveyor-General's Office,
Colombo, December 21, 1912.

Scale of 8 Chains to an Inch.

A. H. G. DAWSON,
for Surveyor-General.

Puttalam S. O. No. 14.**Order under Section 4, Sub-section (1), of "The Waste Lands Ordinances of 1897, 1899, 1900, and 1903,"
declaring Lands to be Crown Property.**

In the matter of the lands commonly called or known as Methdaluwa, Methdaluwa (reservation for path), &c., situate in the village of Methdaluwa, in the Kumarawanni pattu of the Demala hatpattu of the Puttalam District, in the North-Western Province, and of "The Waste Lands Ordinances of 1897, 1899, 1900, and 1903."

WHEREAS in pursuance of section 1 of the said Ordinances it was duly notified on August 30, 1912, that if no claim to the lands commonly called or known as Methdaluwa, Methdaluwa (reservation for path), &c., situate in the village of Methdaluwa, in the Kumarawanni pattu of the Demala hatpattu of the Puttalam District, in the North-Western Province, containing in extent 451 acres and 22 perches, and shown as lots 481, 482, 483, 484, 485, 486, 488, 489, and 500 in preliminary plan 3,968, and in the annexed diagram was made to John Murray Davies, Special Officer appointed under section 28 of the said Ordinances, within the period of three months from the date specified in such notice, such lands would be declared the property of the Crown, and dealt with on account of the Crown (*vide* Notice No. 4,503):

And whereas A. E. Rajapaksa, Mudaliyar, made claim thereto, and whereas the said claimant has withdrawn his claim to the said lands, I, John Murray Davies, Special Officer appointed under section 28 of the said Ordinances, under and by virtue of the powers vested in me in that behalf by section 4 of the said Ordinance, do hereby on April 30, 1913, order and declare under section 4, sub-section (1), of the said Ordinances, that the said lands, as more fully described herein below, are the property of the Crown.

Description of the Lands referred to.

The following lots situated in the village of Methdaluwa, in the Kumarawanni pattu of the Demala hatpattu of the Puttalam District, in the North-Western Province, as described in the annexed diagram:—

Preliminary plan 3,968.

Situation: Methdaluwa village in Kumarawanni pattu of Demala hatpattu of Puttalam District.

Lot.	Name of Land.	Extent, A. R. P.
481	Methdaluwa	444 2 0
482	Methdaluwa (reservation for path)	1 0 16
483	Do. (do.)	0 1 24
484	Do. (do.)	0 1 26
485	Do. (do.)	0 1 37
486	Do. (do.)	0 2 18
488	Methdaluwawela	3 0 1
489	Methdaluwawela (reservation for path)	0 1 33
500	Puliamkulamewewa (reservation for path)	0 0 27
		451 0 22

and bounded as follows: on the north by the village limit of Sangattikulama, village limit of Palugaswewa, village limit of Rambawa; on the east by the village limit of Wadiyagama, the district boundary of the Kurunegala District; on the south by the village limit of Karakkulama; on the west by the village limit of Mudalakkuliya.

NOTE.—The following lots lying within the above boundaries are excluded from this order, and their aggregate acreage of 21 acres and 27 perches is not included in the acreage of 451 acres and 22 perches given above:—

Preliminary plan 3,968.

Lot.	Name of Land.	Extent, A. R. P.
490	Dikwewa	1 0 9
491	Dikwewa (reservation for path)	0 0 16
492	Milagahawewa	1 0 30
493	Milagahawewa (reservation for path)	0 0 15
494	Methdaluwawewa	9 3 28
495	Methdaluwawewa (reservation for path)	0 1 3
496	Pitiya	3 0 36
497	Pitiya (reservation for path)	0 1 30
498	Palugaswewa	0 2 24
499	Puliamkulamewewa	4 0 36
		21 0 27

J. M. DAVIES,
Special Officer.

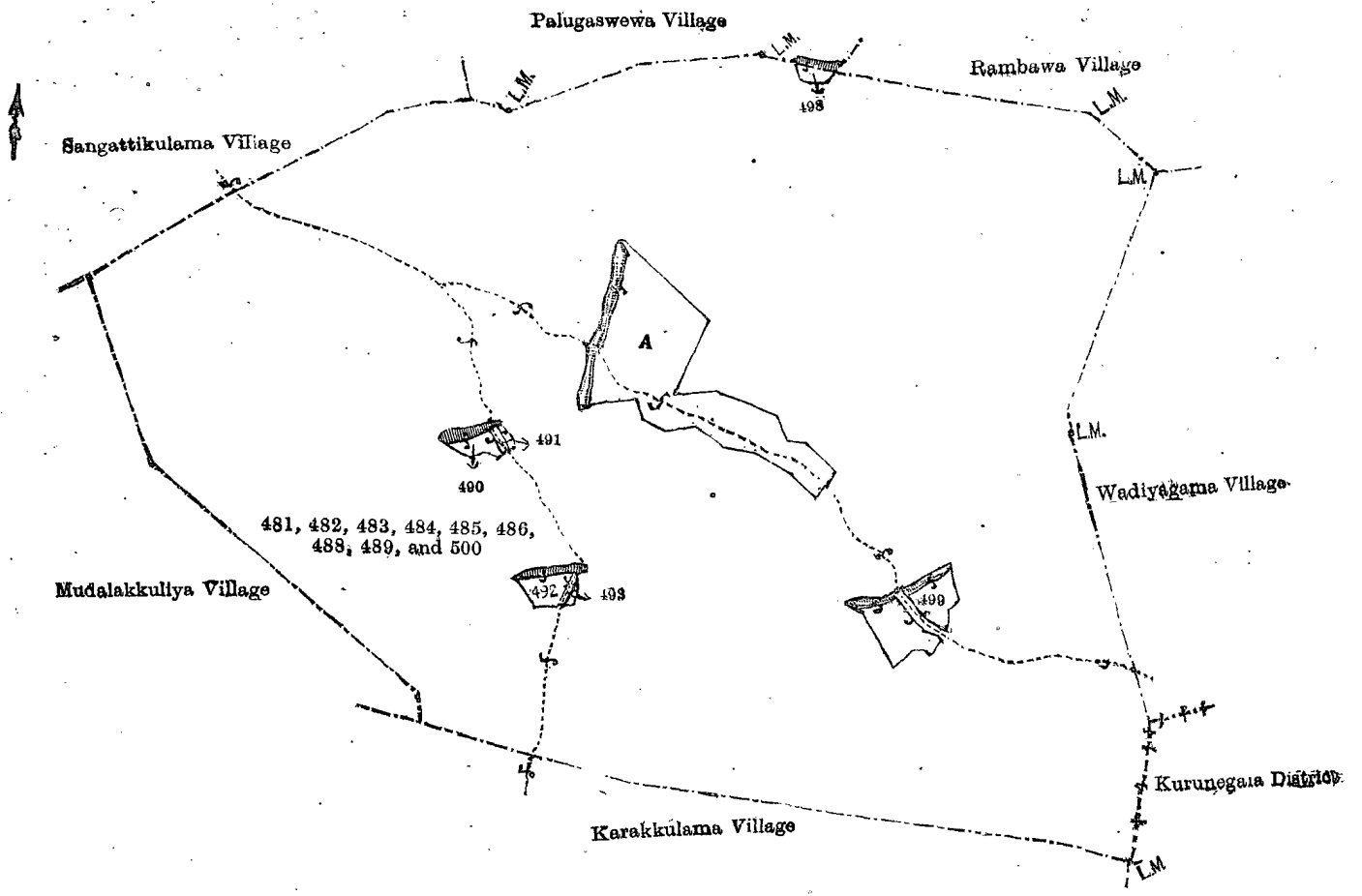
April 30, 1913.

[For Diagram see page 1248.]

Ratnapura S. O. No. 101.**Order under Section 2 of "The Waste Lands Ordinances of 1897, 1899, 1900, and 1903,"
declaring Land to be Crown Property.**

In the matter of the land commonly called or known as abandoned road, situate in the village of Welimaluwa, in the Meda pattu of the Nawadun korale of the Ratnapura District, in the Province of Sabaragamuwa, and of "The Waste Lands Ordinances of 1897, 1899, 1900, and 1903."

THE notice required by section 1 of "The Waste Lands Ordinances of 1897, 1899, 1900, and 1903," having been duly published in manner prescribed by that section in respect of the above-named land (*vide* Notice No. 4,792), and no claim having been made to the said land or to any interest therein within the period of three months from the date specified in the said notice, I, Harry Chambers Toller, Special Officer appointed under section 28 of the said Ordinances, under and by virtue of the powers vested in me in that behalf by section 2 of the said Ordinances, do hereby on June 19, 1913, order and declare that the said land, as more fully described herein below, situate in the village of Welimaluwa, in the Meda pattu of the Nawadun korale of the Ratnapura District, in the Province of Sabaragamuwa, and shown as lot 1½a in preliminary plan 14, and in the annexed diagram, and containing in extent 15 perches, is the property of the Crown.



Surveyor-General's Office,
Colombo, April 1, 1913.

Scale of 16 Chains to an Inch.

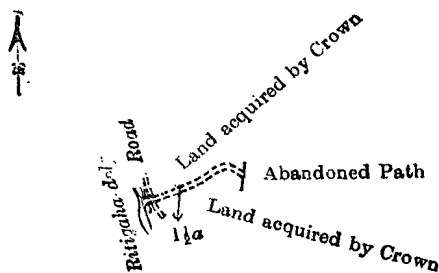
A. J. WICKWAR,
for Surveyor-General.

Description of the Land referred to.

The land commonly called or known as abandoned road, situated in the village of Welimaluwa, in the Meda pattu of the Nawadun korale of the Ratnapura District, in the Province of Sabaragamuwa, containing in extent 15 perches, shown as lot 1½a in preliminary plan 14, and in the annexed diagram, and bounded as follows: on the north by a road, the land acquired by the Crown for the Public Works Department quarry; on the east by the abandoned path; on the south by the land acquired by the Crown for the Public Works Department quarry, a road; on the west by the Ritigahadola.

June 19, 1913.

H. C. TOLLER,
Special Officer.



Surveyor-General's Office,
Colombo, January 8, 1913.

Scale of 8 Chains to an Inch.

A. H. G. DAWSON,
for Surveyor-General.

**Order under Section 2 of "The Waste Lands Ordinances of 1897, 1899, 1900, and 1903,"
declaring Lands to be Crown Property.**

In the matter of the lands known as Mahakanda *alias* Kurundugahahena (reservation for stream) and Mahakanda *alias* Deiyannapnaelamukalana (reservation for stream), situate in the village of Ataudakanda, in the Udugaha pattu of Siyane Korale East of the Colombo District, in the Western Province, and of "The Waste Lands Ordinances of 1897, 1899, 1900, and 1903."

THE notice required by section 1 of "The Waste Lands Ordinances, 1897, 1899, 1900, and 1903," having been duly published in manner prescribed by that section in respect of the above-named lands (*vide* Notice No. 4,819), and no claim having been made to the said lands or to any interest therein within the period of three months from the date specified in the said notice, I, Charles Valentine Brayne, Assistant Government Agent, Colombo and Negombo Districts, under and by virtue of the powers vested in me in that behalf by section 2 of the said Ordinances, do hereby on July 10, 1913, order and declare that the said lands, as more fully described herein below, situate in the village of Ataudakanda, in the Udugaha pattu of Siyane Korale East of the Colombo District, in the Western Province, and shown as lots 2,573, 2,574, 2,575, and 2,576, in preliminary plan 14,726 and in the annexed diagram, and containing in extent, 10 acres 3 roods and 4 perches, are the property of the Crown.

Description of the Lands referred to.

The following lots situated in the village of Ataudakanda, in the Udugaha pattu of the Siyane Korale East, in the Colombo District of the Western Province, as described in the annexed diagram:—

Preliminary plan 14,726.

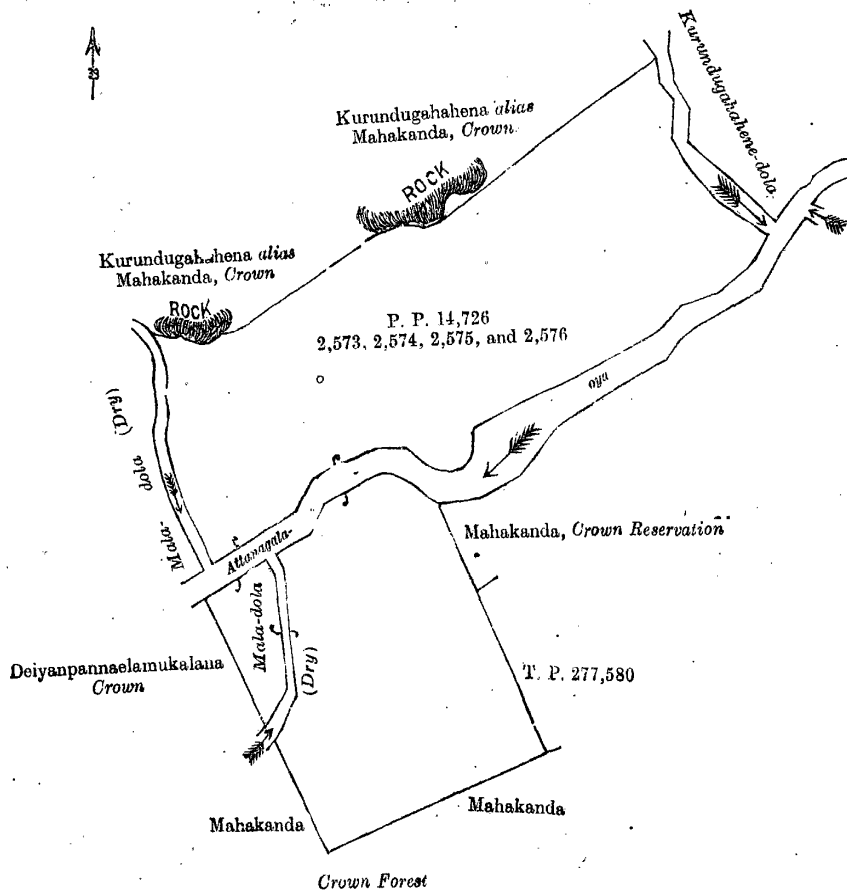
Situation: Ataudakanda village in Udugaha pattu of Siyane Korale East, of the Colombo District.

Lot.	Name of Land.	Extent, A. R. P.
2573	Mahakanda <i>alias</i> Kurundugahahena (reservation for stream)	3 0 7
2574	Do. (do.)	3 3 15
2575	Mahakanda <i>alias</i> Deiyannapnaelamukalana (reservation for stream)	2 2 9
2576	Do. (do.)	1 1 13
		10 3 4

and bounded as follows: on the north by Kurundugahahena *alias* Mahakanda claimed by Crown; on the east by Kurundugahahena-dola, Attanagala-oya, Mahakanda (Crown reservation), and title plan 277,580; on the south by Mahakanda Crown forest; on the west by Mahakanda Crown forest, Deiyannapnaelamukalana claimed by the Crown and Mala-dola.

July 10, 1913.

C. V. BRAYNE,
Assistant Government Agent.



Surveyor-General's Office,
Colombo, January 22, 1913.

Scale of 4 Chains to an Inch.

W. C. S. INGLES,
for Surveyor-General.

**Order under Section 2 of "The Waste Lands Ordinances of 1897, 1899, 1900, and 1903,"
declaring Lands to be Crown Property.**

In the matter of the lands commonly called or known as Maha-arambamukalana, Ambagahakoratuwa, situate in the village of Edandukita, in the Morawak korale of the Matara District, in the Southern Province, and of "The Waste Lands Ordinances of 1897, 1899, 1900, and 1903."

THE notice required by section 1 of "The Waste Lands Ordinances of 1897, 1899, 1900, and 1903," having been duly published in manner prescribed by that section in respect of the above-named lands (*vide* Notice No. 4,745), and no claim having been made to the said lands or to any interest therein within the period of three months from the date specified in the said notice, I, George Frederick Reginald Browning, Assistant Government Agent of the Matara District of the Southern Province, under and by virtue of the powers vested in me in that behalf by section 2 of the said Ordinances, do hereby, on June 5, 1913, order and declare that the said lands, as more-fully described herein below, situate in the village of Edandukita, in the Morawak korale of the Matara District, in the Southern Province, and shown as lots 7, 7a, and 113 in block survey preliminary plan 25 and in the annexed diagrams, and containing in extent 2 acres 2 roods and 10 perches, are the property of the Crown.

Description of the Lands referred to.

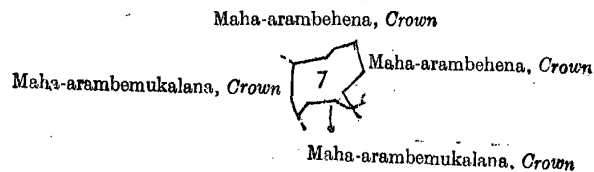
The following lots situated in the village of Edandukita, in the Morawak korale of the Matara District, in the Southern Province, as described in the annexed diagrams:—

I.—Block survey preliminary plan 25. Field sheet O/14/5-13.

Situation: Edandukita village in Morawak korale of Matara District.

Lot.	Name of Land.	Extent, A. R. P.
7	Maha-arambamukalana	0 2 0

and bounded as follows: on the north by Maha-arambehena declared to be Crown property under the Waste Lands Ordinances; on the east by Maha-arambehena declared to be Crown property under the Waste Lands Ordinances; on the south by Maha-arambamukalana belonging to the Crown; on the west by Maha-arambamukalana belonging to the Crown.



Surveyor-General's Office,
Colombo, September 4, 1912.

Scale of 8 Chains to an Inch.

A. H. G. DAWSON,
for Surveyor-General.

II.—Block survey preliminary plan 25. Field sheet O/14/5-13.

Situation: Edandukita village in Morawak korale of Matara District.

Lot.	Name of Land.	Extent, A. R. P.
7a	Maha-arambamukalana	0 1 10

and bounded as follows: on the north by Maha-arambamukalana belonging to the Crown; on the east by Maha-arambehena, reservation for the dola; on the south by Kalukituluwerewe-dola; on the west by Maha-arambamukalana, reservation for the dola.



Surveyor-General's Office,
Colombo, September 4, 1912.

Scale of 8 Chains to an Inch.

A. H. G. DAWSON,
for Surveyor-General.

III.—Block survey preliminary plan 25. Field sheet O/14/5-13.

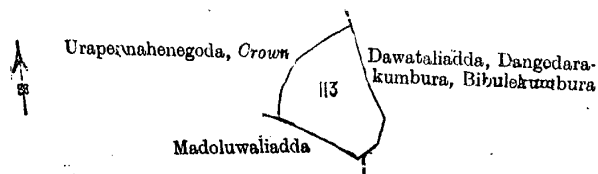
Situation: Edandukita village in Morawak korale of Matara District.

Lot.	Name of Land.	Extent, A. R. P.
113	Ambagahakoratuwa	1 3 0

and bounded as follows: on the north by Urapennahenegoda belonging to the Crown, and Dawataliadda, Dangedarakumbura, Bibulakumbura claimed by R. J. D. Johanis; on the east by Dawataliadda, Dangedarakumbura, Bibulekumbura claimed by R. J. D. Johanis; on the south by Madoluwaliadda claimed by R. G. Nikulas; and on the west by Urapennahenegoda belonging to the Crown.

Matara Kacheheri,
June 5, 1913.

G. F. R. BROWNING,
Assistant Government Agent.



Surveyor-General's Office,
Colombo, September 4, 1912.

Scale of 8 Chains to an Inch.

A. H. G. DAWSON,
for Surveyor-General.