



Ceylon Government Gazette

Published by Authority.

No. 6,578 — FRIDAY, AUGUST 29, 1913.

PART I.—General: Minutes, Proclamations, Appointments,
and General Government Notifications.

PART II.—Legal and Judicial.

PART III.—Provincial Administration.

PART IV.—Land Settlement.

PART V.—Mercantile, Marine, Municipal, Local, &c.

Separate paging is given to each Part in order that it may be filed separately.

Part IV.—Land Settlement.

	PAGE		PAGE
Preliminary Notices	1251	Final Orders	1263

PRELIMINARY NOTICES.

Matara Notice No. 4,988.

Notice under "The Waste Lands Ordinances of 1897, 1899, 1900, and 1903."

TAKE notice that unless within three months from August 29, 1913, the persons, if any, who claim any interest in the lands hereinafter mentioned or in any one or more of such lands or to some interest therein make claim in person or in writing to the said lands or any of them or to some interest therein to R. M. M. Worsley, Esq., Special Officer appointed under section 28 of "The Waste Lands Ordinances of 1897, 1899, 1900, and 1903," at his office at Fort, Colombo:

Such Special Officer, in pursuance of the powers vested in him by the said Ordinances, will declare by writing under his hand that the said lands or such of them, as to which no claim has been made, are the property of the Crown.

R. M. WORSLEY,
Special Officer.

Description of the Lands referred to.

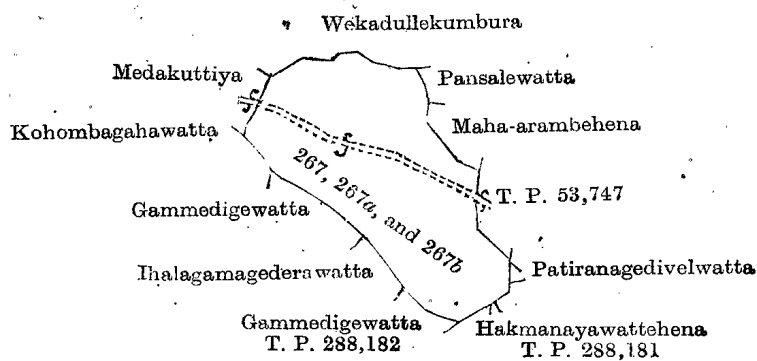
The following lots situated in the village of Owitigamuwa, in the Gangaboda pattu of the Matara District, in the Southern Province, as described in the annexed diagram:—

Preliminary plan 572.

Situation: Owitigamuwa village in Gangaboda pattu of Matara District.

Lot.	Name of Land.	Extent, A. R. P.
267 ..	Thekkewatta alias Maha-arambewatta	3 3 24
267a ..	Do.	2 0 25
267b ..	Do. (reservation for path)	0 0 18
		6 0 27

and bounded as follows: on the north by Wekadullekumbura claimed by R. L. Don Lewis; on the east by Pansalewatta, sold by the Crown, Maha-arambehena sold by the Crown, T. P. 53,747, Patiranagedivelwatta claimed by S. M. Puran Appu; on the south by Patiranagedivelwatta claimed by S. M. Puran Appu, Hakmanayawattehena sold by the Crown (T. P. 288,181); on the west by Gammedigewatta sold by the Crown (T. P. 288,182), Ihagalagamagederawatta claimed by P. L. Andris and heirs of P. L. Don Baboris, Gammedigewatta claimed by D. L. Suriyabandara and others, Kohombagahawatta claimed by R. L. Don Carolis and others, Medakuttiya claimed by R. L. Don Samel and others.



Surveyor-General's Office,
Colombo, July 16, 1913.

Scale of 8 Chains to an Inch.

A. J. WICKWAR,
for Surveyor-General.

Matara S. O. 28, 1912—1913.

Kurunegala Notice No. 4,989.

Notice under "The Waste Lands Ordinances of 1897, 1899, 1900, and 1903."

TAKE notice that unless within three months from August 29, 1913, the persons, if any, who claim any interest in the lands hereinafter mentioned or in any one or more of such lands make claim in person or in writing to the said lands or any of them or to some interest therein to J. M. Davies, Esq., Special Officer appointed under section 28 of "The Waste Lands Ordinances of 1897, 1899, 1900, and 1903," at his office at Fort, Colombo:

Such Special Officer, in pursuance of the powers vested in him by the said Ordinances, will declare by writing under his hand that the said lands or such of them, as to which no claim has been made, are the property of the Crown.

J. M. DAVIES,
Special Officer.

Description of the Lands referred to.

The following lots situated in the village of Madimulla (western portion) of the Thalawasideke korale of the Hiriyala hatpattu of the Kurunegala District, in the North-Western Province, as described in the annexed diagrams:—

I.—Preliminary plan 1,532.

Situation: Madimulla village (western portion) in Thalawasideke korale of Kurunegala District.

Lot.	Name of Land.	Extent, A. R. P.	Lot.	Name of Land.	Extent, A. R. P.
11½ ..	Irrigation channel	.. 0 0 4	39 ..	Owita	.. 0 0 15 75
36 ..	Channel reservation	.. 0 0 6	40 ..	Channel and bund	.. 2 2 22 25
37 ..	Do.	.. 0 0 20 25			
38 ..	Do.	.. 0 0 24			3 0 12 25

and bounded as follows: on the north by Gongalgodagala claimed by Dissanayake Mudiyansele Rammenika and another, the village limit of Annukana; on the east by the village limit of Annukana, the village limit of Madimulla (eastern portion); on the south by the village limit of Murutawa; on the west by Kalugahamulagala claimed by Dissanayaka Mudiyansele Mudiyanse and another, Yapamaragahamulagala claimed by ditto and others, Radawelagala claimed by K. Mudiyanse of Nelawa, Radawawela claimed by Dissanayake Mudiyansele Kiribanda and others, Atawalallepillewa claimed by Dissanayaka Mudiyansele Dingiri Banda and others, Atawalallekumbura claimed by K. Appuhamy and others, Atawalallepillewa claimed by Dissanayake Mudiyansele Kiri Banda and others, Atawerellehena claimed by ditto, Gonalgodagala claimed by ditto, Gongalgodagala (open land) belonging to the Crown.

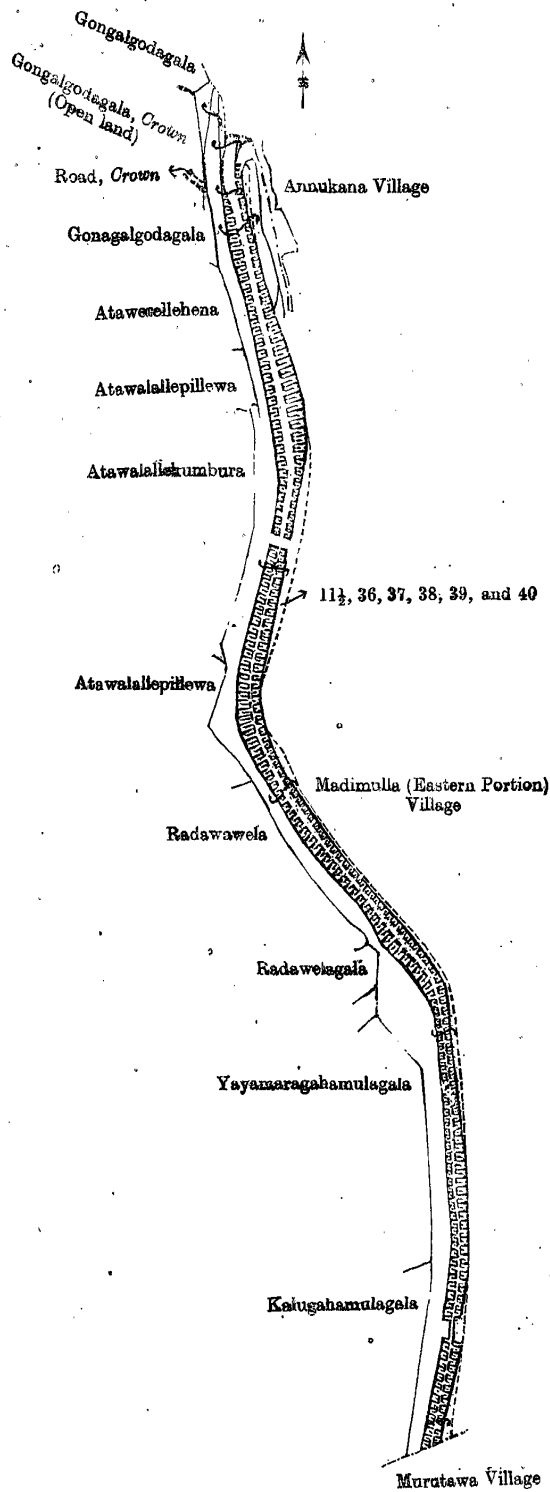
[For Diagram see page 1253.]

II.—Preliminary plan 1,532.

Situation: Madimulla village (western portion) in Thalawasideke korale of Kurunegala District.

Lot.	Name of Land.	Extent, A. R. P.	Lot.	Name of Land.	Extent, A. R. P.
17 ..	Makulgollahena	.. 44 1 20	32 ..	Ela (stream)	.. 0 0 2
28 ..	Dalupota-amuna (water-hole)	.. 0 1 20			
32 ..	Makulgollamukalana	.. 82 2 30			127 1 32

and bounded as follows: on the north by the village limit of Nelawa, Atawallekumburayaya claimed by H. Appuhamy and others, Summattigegala claimed by Dissanayake Mudiyansele Dingiri Banda, Talgahamulagala claimed by Dissanayaka Mudiyansele Mudiyanse, Mudiyansegeewatta claimed by ditto, Kawaiyagewatta claimed by Dissanayaka Mudiyansele Kiribanda and others, Paluwatta claimed by ditto, Dalupotakumbura claimed by Kiribanda, Pinkumbura claimed by the Nellawa Vihare, Asweddumakumbura claimed by Kiribanda, Aswedduma claimed by Siyathuhamy, Aswedduma claimed by K. Banda and others, Godabitherapelekumburapillewa claimed by Dissanayake Mudiyansele Mudiyanse, Beligollakumburapillewa claimed by Dissanayake Mudiyansele Mudiyanse and another; on the east by Radawawela claimed by Dissanayake Mudiyansele Kiribanda and others, Radawelagala claimed by K. Mudiyanse of Nelawa and others, Yapamaragahamulagala claimed by Dissanayaka Mudiyansele Mudiyanse and others, Kalugahamulagala claimed by Dissanayaka Mudiyansele Mudiyanse and another, the village limit of Murutalawa; on the south by the village limit of Murutalawa, the village limit of Mahamukalanyaya; on the west by the village limit of Mahamukalanyaya, the village limit of Paddawa, the village limit of Nelawa (a rock).



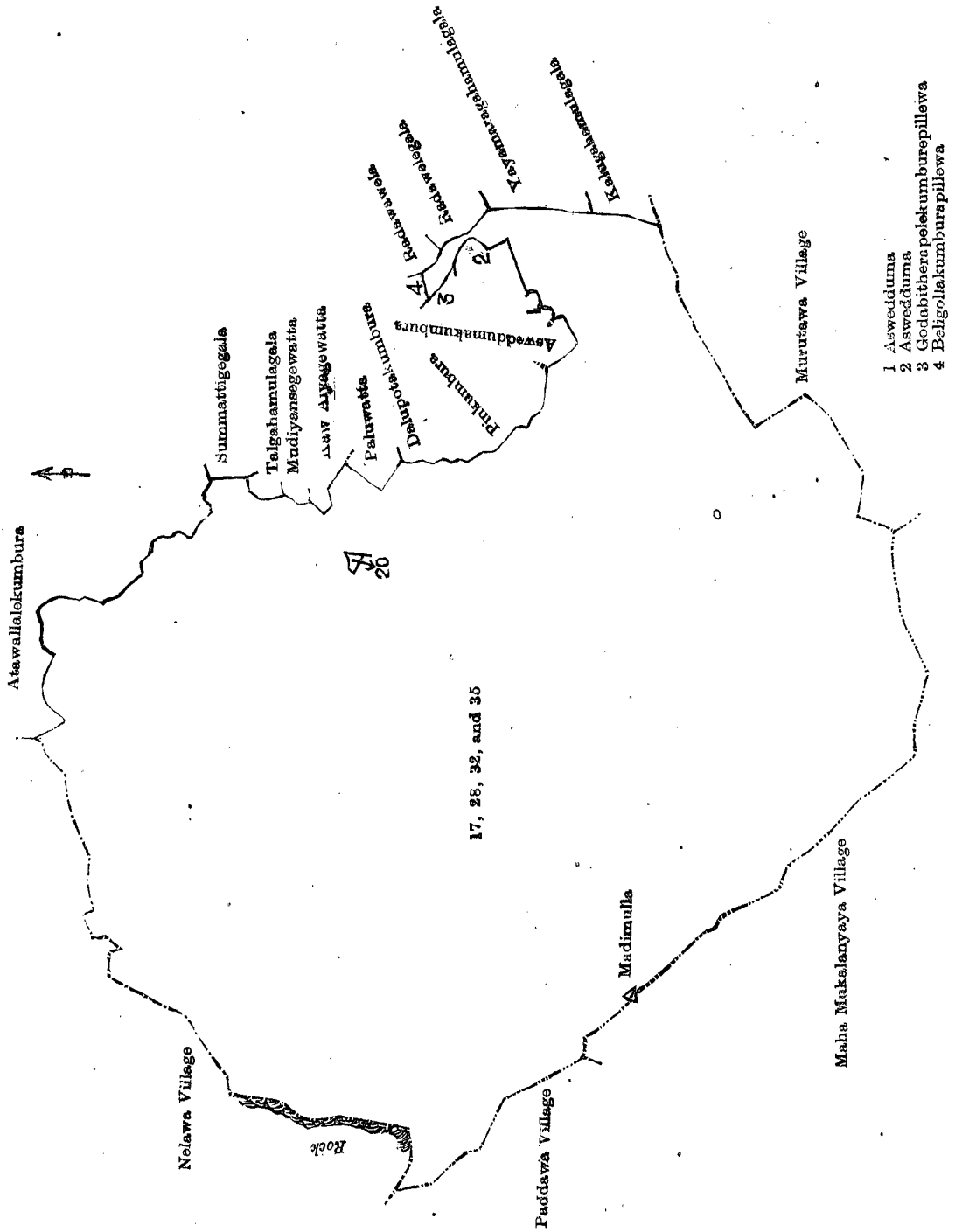
Surveyor-General's Office,
Colombo, July 17, 1913.

Scale of 4 Chains to an Inch.

A. J. WICKWAR,
for Surveyor-General.

NOTE.—The following lot lying within the above boundaries is excluded from this notice, and its area of 8 perches is not included in the acreage of 127 acres 1 rood and 32 perches given above:—

Lot.	Name of Land.	Preliminary plan 1,532.	Extent, A. R. P.
20	Dodangahamulagalawatta 0 0 8



Surveyor-General's Office,
Colombo, July 17, 1913.

Scale of 8 Chains to an Inch.

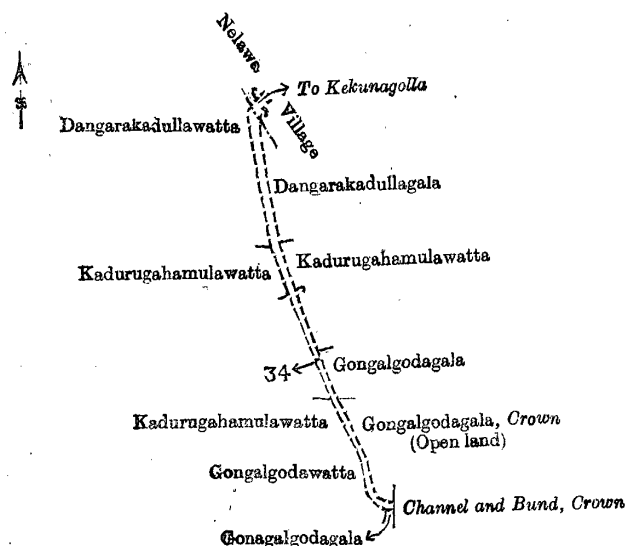
A. J. WICKWAR,
for Surveyor-General.

III.—Preliminary plan 1,532.

Situation : Madimulla village (western protion) in Ihawalasideke korale of Kurunegala District.

Lot.	Road	Name of Land.	Extent, A. B. P.
34	0 0 29

and bounded as follows : on the north by the village limit of Nelawa ; on the east by Dangarakadullagala claimed by Ratnayake Mudiyansele Bandirala, *ex-Arachchi*, Kadurugahamulawatta claimed by Dissanayake Mudiyansele Ram Menika and another, Gongalgodagala claimed by ditto, Gongalgodagala (open land) belonging to the Crown, channel and bund belonging to the Crown ; on the south by Gonalgodagala claimed by Dissanayake Mudiyansele Kiribanda and others ; on the west by Gongalgodawatta claimed by Dissanayake Mudiyansele Kiribanda and others, Kadurugahamulawatta claimed by Dissanayake Mudiyansele Ram Menika and another, Dangarakadullawatta claimed by Ratnayaka Mudiyansele Bandirala, *ex-Arachchi*.



Surveyor-General's Office,
Colombo, July 17, 1913.

Scale of 4 Chains to an Inch.

A. J. WICKWAR,
for Surveyor-General.

Kurunegala S. O. 222, 1912—1913.

Kurunegala Notice No. 4,990.

Notice under "The Waste Lands Ordinances of 1897, 1899, 1900, and 1903."

TAKE notice that unless within three months from August 29, 1913, the persons, if any, who claim any interest in the lands hereinafter mentioned or in any one or more of such lands make claim in person or in writing to the said lands or any of them or to some interest therein to J. M. Davies, Esq., Special Officer appointed under section 28 of "The Waste Lands Ordinances of 1897, 1899, 1900, and 1903," at his office at Fort, Colombo :

Such Special Officer, in pursuance of the powers vested in him by the said Ordinances, will declare by writing under his hand that the said lands or such of them, as to which no claim has been made, are the property of the Crown;

J. M. DAVIES,
Special Officer.

Description of the Lands referred to.

The following lots situated in the village of Waduressa, in the Baladora korale of the Dewameddi hatpattu of the Kurunegala District, in the North-Western Province, as described in the annexed diagram :—

Preliminary plan 3,939.

Situation : Waduressa village in Baladora korale of Kurunegala District.

Lot.	Name of Land.	Extent, ² A. R. P.
S 13	Waduressakele	475 1 15
S 13½	Waduressakele (reservation for oya)	15 3 18
T 13	Waduressa tank (tank and bund)	1 1 6
U 13	Do. (tank and bund, abandoned)	0 1 8
V 13	Waduressakele	12 0 1
V 13½	Do. (reservation for road)	2 2 17
X 13	Do. (new road)	1 1 12
		508 2 37

and bounded as follows : on the north by the Deduru-oya ; on the east by Egodahenapantiya claimed by Sittappu and others, Megodahenapantiya claimed by ditto, Welikukulumulakumbura claimed by ditto, Kohombagahamulahena claimed by ditto, the road from Willikuliya to Hettipola ; on the south by the village limit of Yakadapota, Yakadapotawatta (reservation for road) claimed by Mr. A. N. de Silva, Yakadapotakele claimed by ditto ; on the west by Kandatawa claimed by Tittawela Peace Officer, Waduressakele claimed by Mr. A. N. de Silva, Gurugoda claimed by Mr. H. P. Weerasuriya.

[For Diagram see page 1256.]

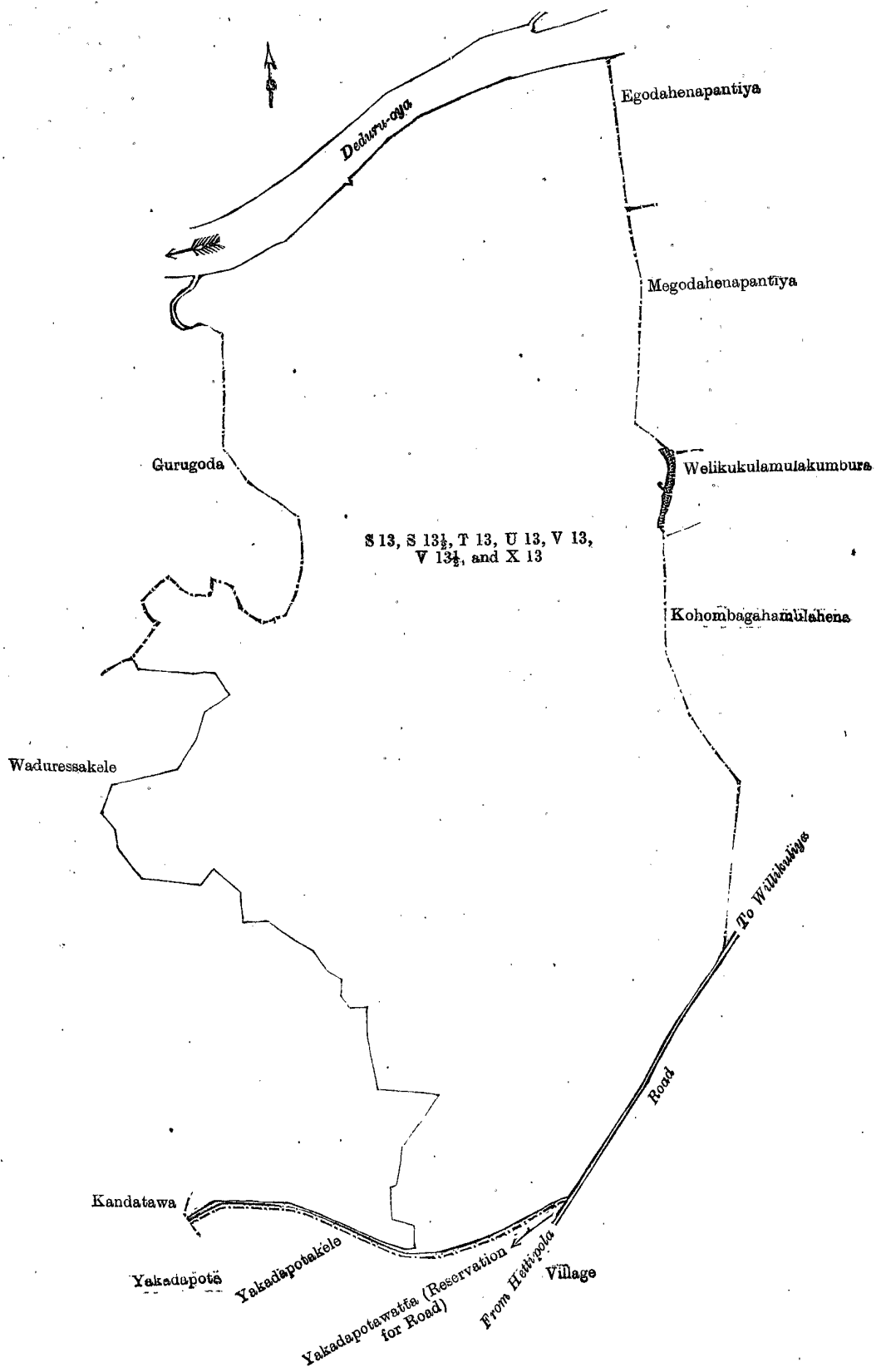
Kurunegala Notice No. 4,991.

Notice under "The Waste Lands Ordinances of 1897, 1899, 1900, and 1903."

TAKE notice that unless within three months from August 29, 1913, the persons, if any, who claim any interest in the lands hereinafter mentioned or in any one or more of such lands make claim in person or in writing to the said lands or any of them or to some interest therein to N. A. Hampton, Esq., Special Officer appointed under section 28 of "The Waste Lands Ordinances of 1897, 1899, 1900, and 1903," at his office at Fort, Colombo :

Such Special Officer, in pursuance of the powers vested in him by the said Ordinances, will declare by writing under his hand that the said lands or such of them, as to which no claim has been made, are the property of the Crown.

N. A. HAMPTON,
Special Officer.



Surveyor-General's Office,
Colombo, July 24, 1913.

Scale of 16 Chains to an Inch.
Kurunegala S. O. 223, 1912—1913.

A. J. WICKWAR,
for Surveyor-General.

Description of the Lands referred to.

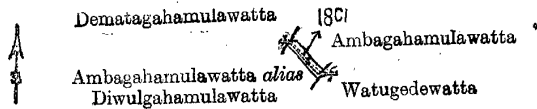
The following lots situated in the village of Palkada, in the Meda Pattu Korale East of the Katugampola hatpattu of the Kurunegala District, in the North-Western Province, as described in the annexed diagrams:—

I.—Preliminary plan 385.

Situation : Palkada village in Meda Pattu Korale East of Kurunegala District.

Lot.	Name of Land.	Extent, A. R. P.
18c1	Dewatapara (road)	0 0 11

and bounded as follows : on the north by Dematagahamulawatta claimed by G. M. Punchirala ; on the east by Ambagahamulawatta claimed by W. Menikrala ; on the south by Watugedewatta claimed by Ungurala Vidane ; on the west by Ambagahamulawatta *alias* Diwulgahamulawatta claimed by Kindarame Pathirannehelage Ungurala.



Surveyor-General's Office,
Colombo, July 5, 1913.

Scale of 8 Chains to an Inch.

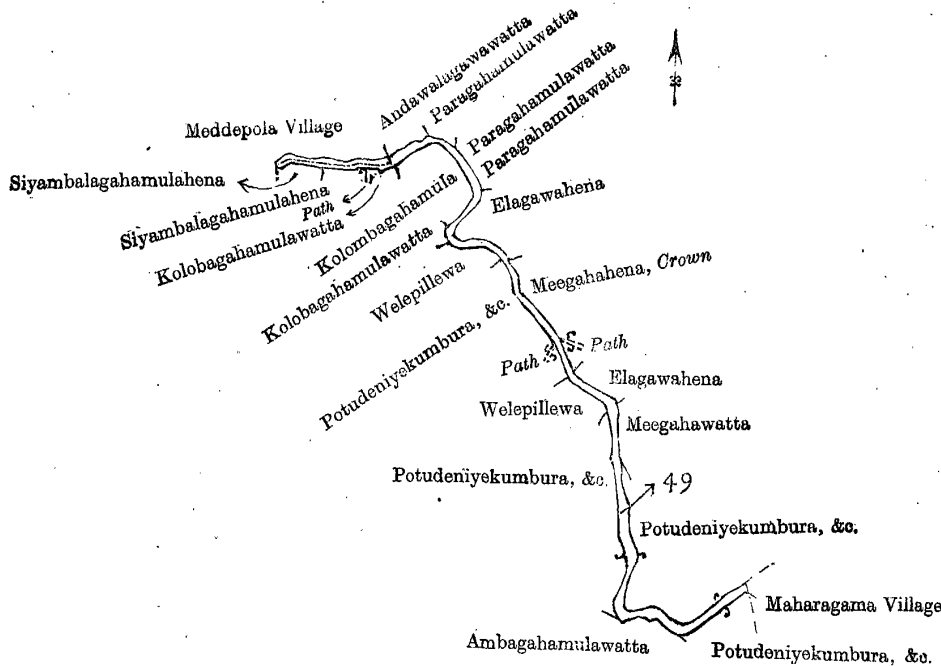
A. J. WICKWAR,
for Surveyor-General.

II.—Preliminary plan 385.

Situation : Palkada village in Meda Pattu Korale East of Kurunegala District.

Lot.	Name of Land.	Extent, A. R. P.
49	Ela	1 1 4

and bounded as follows : on the north by the village limit of Meddepola, Andawalagawawatta sold by the Crown ; on the east by Paragahamulawatta sold by the Crown, Elagawahena claimed by Dassanayaka Mudiyansele Ran Menika, Meegahahena belonging to the Crown, Elagawahena claimed by Uswatte Vidanalage Appuhamy, Meegahawatta claimed by Solanga Arachchillage Jorani Appu and others, Potudeniyeekumbura, &c., claimed by Ungurala and others, the village limit of Maharagama ; on the south by Potudeniyeekumbura, &c., claimed by Ungurala and others, Ambagahamulawatta claimed by W. Menikrala ; on the west by Potudeniyeekumbura, &c., claimed by Ungurala and others, Welepillewa claimed by Gurugalgoda Mudiyansele Kirihamy, Potudeniyeekumbura claimed by Ungurala and others, Welepillewa claimed by Hapuachchillage Appuhamy and another, Kolobagahamulawatta sold by the Crown, Kolobagahamula sold by the Crown, Kolobagahamulawatta sold by the Crown, Siyambalagahamulahena claimed by Hapuachchillage Appuhamy and others, Siyambalagahamulahena sold by the Crown, the village limit of Meddepola.



Surveyor-General's Office,
Colombo, July 5, 1913.

Scale of 8 Chains to an Inch.

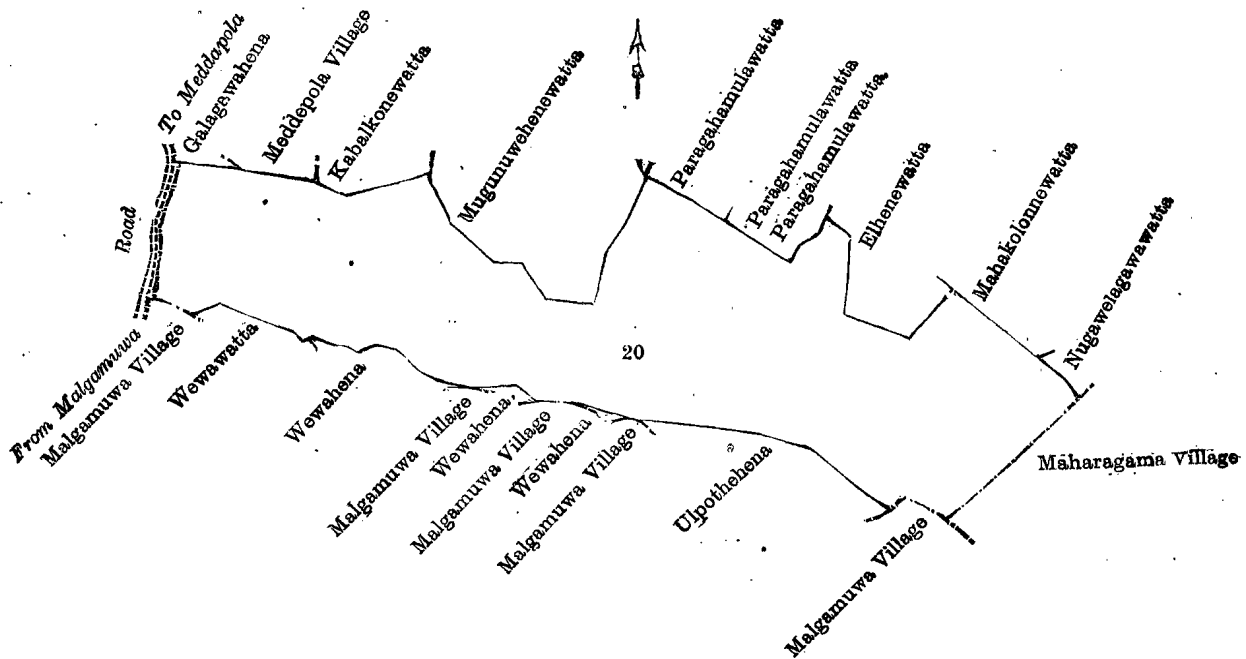
A. J. WICKWAR,
for Surveyor-General.

III.—Preliminary plan 385.

Situation : Palkada village in Meda Pattu Korale East of Kurunegala District.

Lot.	Name of Land.	Extent, A. R. P.
20	Buluagodella and Millagodella	25 0 31

and bounded as follows : on the north by Galagawahena claimed by Mahammadu Salihy, the village limit of Meddepola, Kabalkonewatta claimed by Kindarame Pathirannehelage Puchi Menika and others, Mugunuwehenewatta claimed by Kindarame Pathirannehelage Puchi Menika and another, Paragahamulawatta claimed by Yaparalalage Dingiri Banda, Elhenewatta claimed by Abeysekera Wannaka Achchillage Machohami and another, Mahakolonnewatta claimed by Hapuachchillage Appuhamy and another, Nugawelagawawatta claimed by Ismail Lebbe ; on the east by the village limit of Maharagama ; on the south by the village limit of Malgamuwa, Ulpothehena claimed by the Meddapola Vihare, the village limit of Malgamuwa, Wewahena claimed by the Meddapola Vihare, the village limit of Malgamuwa, Wewahena claimed by the Meddapola Vihare, the village limit of Malgamuwa, Wewahena claimed by the Meddapola Vihare, Wewawatta sold by the Crown, the village limit of Malgamuwa ; on the west by the road from Malgamuwa to Meddapola.



Surveyor-General's Office,
Colombo, July 5, 1913.

Scale of 8 Chains to an Inch.

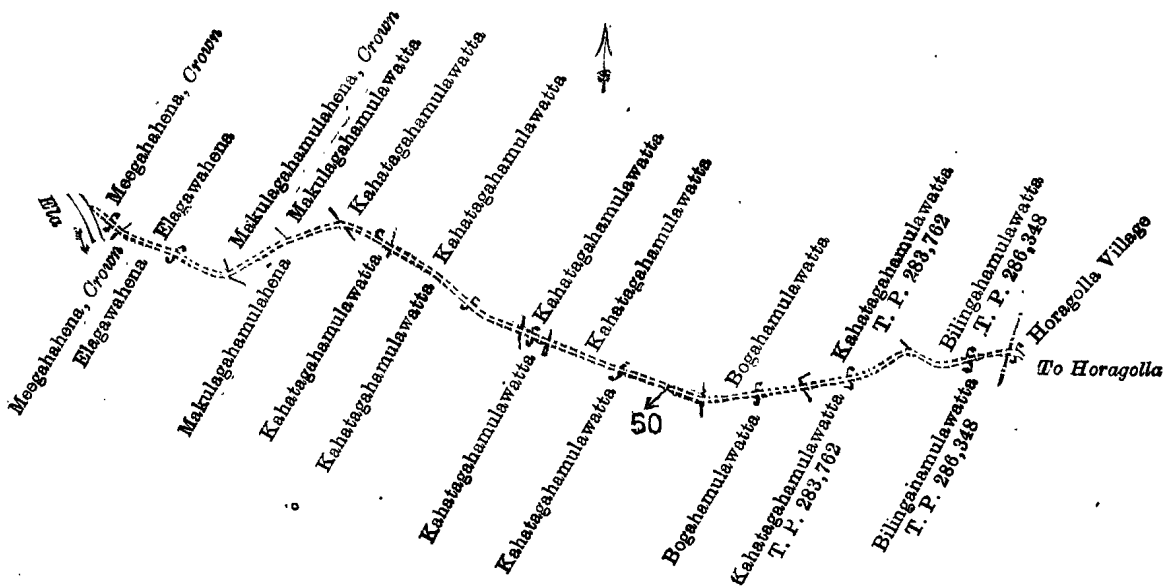
A. J. WICKWAR,
for Surveyor-General.

IV.—Preliminary plan 385.

Situation : Palkada village in Meda Pattu Korale East of Kurunegala District.

Lot.	Name of Land.	Extent, A. R. P.
50	Path	0 1 26

and bounded as follows : on the north by Meegahahena belonging to the Crown, Elagawahena claimed by Uswatte Vidane, lage Appuhamy, Makulagahamulahena declared to be the property of the Crown under the Waste Lands Ordinances-Makulagahamulawatta claimed by R. M. Abraham Singho, Kahatagahamulawatta claimed by Rajapaksa Mudiyansele Abaran, Kahatagahamulawatta claimed by Rajapaksa Mudiyansele Daniyal Sinno and others, Kahatagahamulawatta claimed by W. M. Podi Singho, Kahatagahamulawatta claimed by G. M. Kirihamy and others, Bogahamulawatta claimed by Ausadahamy and others, Kahatagahamulawatta sold by the Crown (T. P. 283,762), Bilingahamulawatta sold by the Crown (T. P. 286,348) ; on the east by the village limit of Horagolla ; on the south by Bilingahamulawatta sold by the Crown (T. P. 286,348), Kahatagahamulawatta sold by the Crown, T. P. 283,762, Bogahamulawatta claimed by Ausadahamy and others, Kahatagahamulawatta claimed by G. M. Kirihamy and others, Kahatagahamulawatta claimed by W. M. Podisingho, Kahatagahamulawatta claimed by Rajapaksa Mudiyansele Daniel Sinno and others, Kahatagahamulawatta claimed by Rajapaksa Mudiyansele Abaran, Makulagahamulahena claimed by R. M. Abraham Sinno, Elagawahena claimed by Uswatte Vidanelage Appuhamy, Meegahahena belonging to the Crown ; on the west by an ela.



Surveyor-General's Office,
Colombo, July 5, 1913.

Scale of 8 Chains to an Inch.

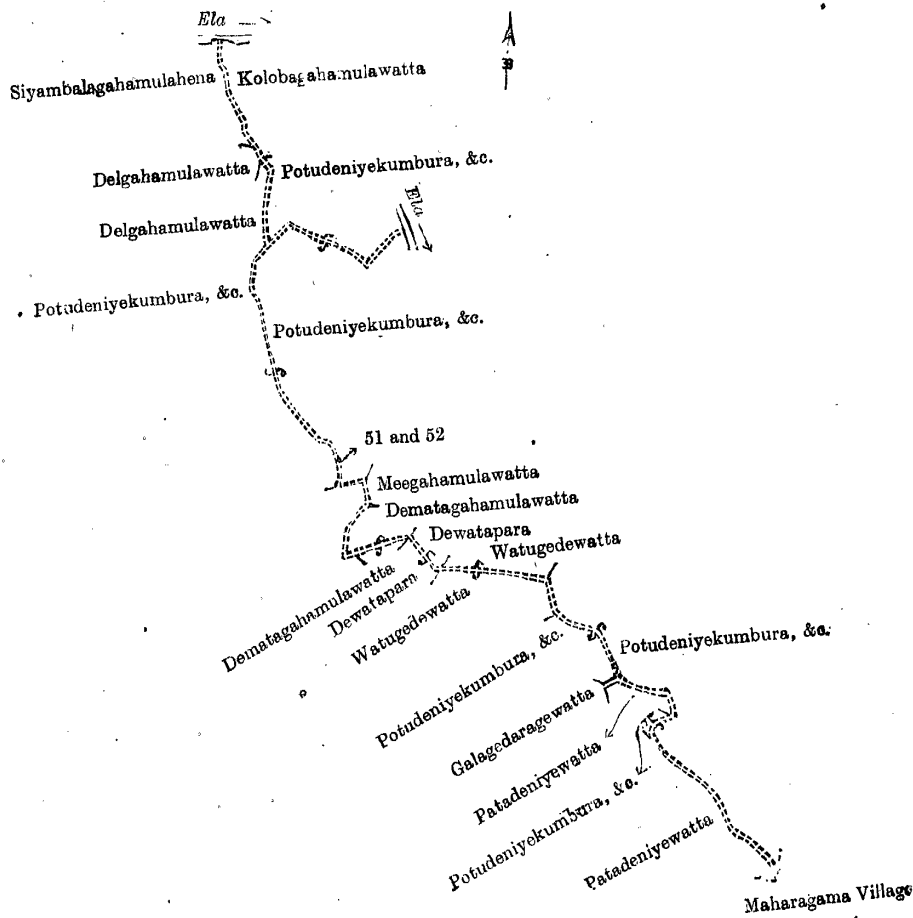
A. J. WICKWAR,
for Surveyor-General.

V.—Preliminary plan 385.

Situation : Palkada village in Meda Pattu Korale East of Kurunegala District.

Lot.	Name of Land.	Extent, A. R. P.
51	Path	0 1 23
52	Do:	0 1 0
		0 2 23

and bounded as follows : on the north by an ela ; on the east by Kolobaghamulawatta sold by the Crown, Potudeniye-kumbura, &c., claimed by Ungurala and others, Meegahamulawatta claimed by H. A. Appuhamy, Demataghamulawatta claimed by G. M. Punchirala, Dewatapara claimed by Undiyaralalage Menikrala, Watugedewatta claimed by Ungurala Vidane, Potudeniye-kumbura claimed by Ungurala and others ; on the south by the village limit of Maharagama ; on the west by Patadeniyewatta claimed by Kindarama Pathirannehilai Ausadahamy and others, Potudeniye-kumbura, &c., claimed by Ungurala and others, Patadeniyewatta claimed by Kindarama Pathirannehilai Ausadahamy and others, Galagedaragewatta claimed by Wickrama Kankanamali Manchohamy and others, Potudeniye-kumbura, &c., claimed by Ungurala and others, Watugedewatta claimed by Ungurala Vidane, Dewatapara claimed by Undiyaralalage Menikrala, Demataghamulawatta claimed by G. M. Punchirala, Potudeniye-kumbura, &c., claimed by Ungurala and others, Delgahamulawatta claimed by Hapuachchillage Appuhamy and others, Siyambalaghamulahena claimed by ditto.



Surveyor-General's Office,
Colombo, July 5, 1913.

Scale of 8 Chains to an Inch.

A. J. WICKWAR,
for Surveyor-General.

VI.—Preliminary plan 385.

Situation : Palkada village in Meda Pattu Korale East of Kurunegala District.

Lot.	Name of Land.	Extent, A. R. P.
53	Ela	0 0 37

and bounded as follows : on the north by Kahataghamulawatta claimed by G. M. Kirihami and others, Boghamulawatta claimed by Ausadahami and others, Kahataghamulawatta sold by the Crown (T. P. 286,489) ; on the east by the village limit of Horagolla ; on the south and west by the village limit of Maharagama.



Surveyor-General's Office,
Colombo, July 5, 1913.

Scale of 8 Chains to an Inch.

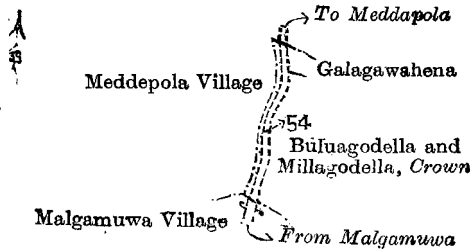
A. J. WICKWAR,
for Surveyor-General.

VII.—Preliminary plan 385.

Situation : Palkada village in Meda Pattu Korale East of Kurunegala District.

Lot.	Name of Land.	Extent, A. R. P.
54	Road	0 0 26

and bounded as follows : on the north by the village limit of Meddepola ; on the east by Galagawahena claimed by Mohammadu Salihm, Buluagodella and Millagodella belonging to the Crown ; on the south by the village limit of Malgamuwa ; on the west by the village limit of Meddepola.



Surveyor-General's Office,
Colombo, July 5, 1913.

Scale of 8 Chains to an Inch.

A. J. WICKWAR,
for Surveyor-General.

Kurunegala S. O. 224, 1912—1913.

Kurunegala Notice No. 4,992.

Notice under "The Waste Lands Ordinances of 1897, 1899, 1900, and 1903."

TAKE notice that unless within three months from August 29, 1913, the persons, if any, who claim any interest in the lands hereinafter mentioned or in any one or more of such lands or to some interest therein make claim in person or in writing to the said lands or any of them or to some interest therein to J. M. Davies, Esq., Special Officer appointed under section 28 of "The Waste Lands Ordinances of 1897, 1899, 1900, and 1903," at his office at Fort, Colombo :

Such Special Officer, in pursuance of the powers vested in him by the said Ordinances, will declare by writing under his hand that the said lands or such of them, as to which no claim has been made, are the property of the Crown.

J. M. DAVIES,
Special Officer.

Description of the Lands referred to.

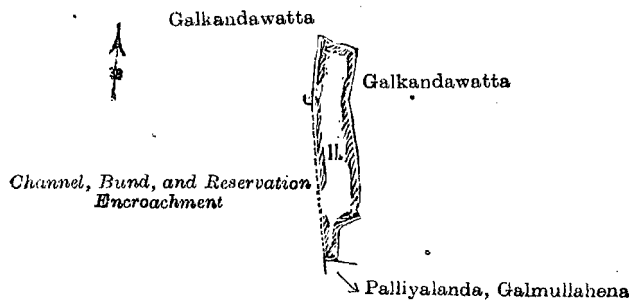
The following lots situated in the village of Pannala (eastern portion) in the Ithalawasideke korale of the Hiriyala hatpattu of the Kurunegala District, in the North-Western Province, as described in the annexed diagrams :—

I.—Preliminary plan 1,194.

Situation : Pannala village (eastern portion) in Ithalawasideke korale of Kurunegala District.

Lot.	Name of Land.	Extent, A. R. P.
11	Rock	0 1 19

and bounded as follows : on the north and east by Galkandawatta claimed by Hamidu ; on the south by Palliyalanda, Galmullahena claimed by Hamidu ; on the west by channel, bund, and reservation, encroachment by Hamidu, Galkandawatta claimed by Hamidu.



Surveyor-General's Office,
Colombo, July 21, 1913.

Scale of 4 Chains to an Inch.

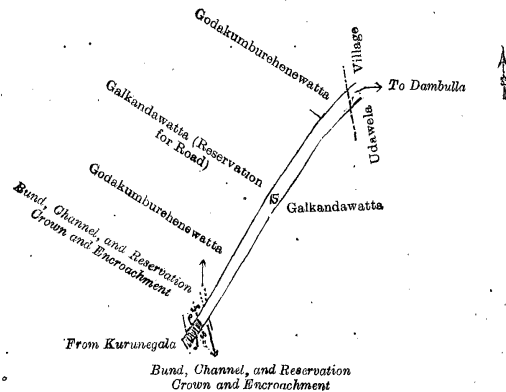
A. J. WICKWAR,
for Surveyor-General.

II.—Preliminary plan 1,194.

Situation : Pannaia village (eastern portion) in Ihawalasideke korale of Kurunegala District.

Lot.	Name of Land.	Extent, A. R. P.
15	Kurunegala-Dambulla road	0 1 8

and bounded as follows : on the north by Galkandawatta (reservation for road) claimed by Peduru Pulle, Godakumburehenawatta claimed by Philippupulleage Peduru Pulle ; on the east by the village limit of Udawela ; on the south by Galkandawatta claimed by Hamidu, bund, channel, and reservation belonging to the Crown, encroachment by Mr. Madahapola and others ; on the west by a road, bund, channel, and reservation belonging to the Crown, encroached by Mr. Madahapola and others, Godakumburehenawatta claimed by Philippu Pulleage Peduru Pulle.



Surveyor-General's Office,
Colombo, July 21, 1913.

Scale of 4 Chains to an Inch.

A. J. WICKWAR,
for Surveyor-General.

Kurunegala Notice No. 4,993.

Notice under "The Waste Lands Ordinances of 1897, 1899, 1900, and 1903."

TAKE notice that unless within three months from August 29, 1913, the persons, if any, who claim any interest in the lands hereinafter mentioned or in any one or more of such lands or to some interest therein make claim in person or in writing to the said lands or any of them or to some interest therein to J. M. Davies, Esq., Special Officer appointed under section 28 of "The Waste Lands Ordinances of 1897, 1899, 1900, and 1903," at his office at Fort, Colombo :

Such Special Officer, in pursuance of the powers vested in him by the said Ordinances, will declare by writing under his hand that the said lands or such of them, as to which no claim has been made, are the property of the Crown.

J. M. DAVIES,
Special Officer.

Description of the Lands referred to.

The following lots situated in the village of Moragalla (eastern portion), in the Mahagalboda Egoda korale of the Hiriyala hatpatatu of the Kurunegala District, in the North-Western Province, as described in the annexed diagram :—

I.—Preliminary plan 1,315.

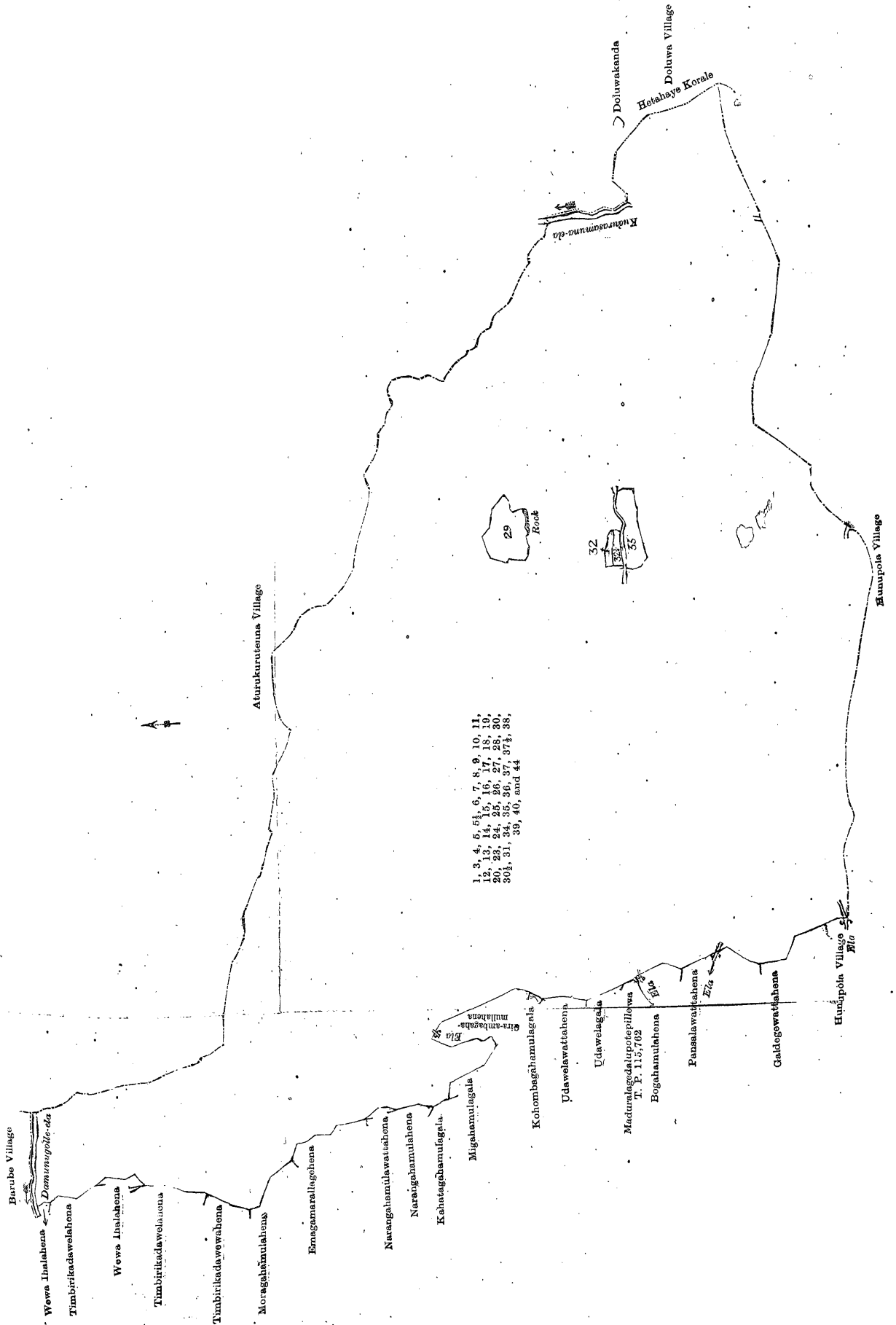
Situation : Moragalla village (eastern portion) in Mahagalboda Egoda korale of Kurunegala District.

Lot.	Name of Land.	Extent, A. R. P.	Lot.	Name of Land.	Extent, A. R. P.
1	Timbirikadawalahanamukalana	30 3 31	24	Beligollehena	11 3 7
3	Talagahamulawattahena	1 2 38	25	Polkandewattahena	1 1 4
4	Batgotudanagalagawahena	2 0 8	26	Kukulgeygawahena	2 3 11
5	Gallindagawahena	2 3 8	27	Gorakagahamulahena	7 3 25
5½	Kosgaha-ela (stream)	0 0 35	28	Polgahamulahena	3 2 12
6	Gallindahena	4 0 20	30	Lulepolamukalana	45 0 33
7	Palagalamulahena	15 0 18	30½	Kudurasamuna-ela (stream)	0 1 20
8	Kolongahamulahena	6 3 37	31	Lulepolamukalana	31 2 26
9	Paragahamulahena	4 2 0	34	Ulpotagawahena	4 3 14
10	Tennahena	4 2 34	35	Hurigollahena	7 3 23
11	Rukattannahena	2 0 33	36	Mahahena	15 3 38
12	Kandewattahena alias Rukattannahena	7 3 27	37	Mahahenapsulamukalana	32 2 24
13	Kalatuwahena	2 2 21	37½	Mahahenapsulamukalane-ela (stream)	0 3 18
14	Ratamiriskotuwahena	2 2 21	38	Galdeckawattahena	0 1 16
15	Ambagahahena	4 2 27	39	Dehigahawattahena	0 0 17
16	Tibbotuwe-ellumehena	9 0 5	40	Polkanda-ela, Ambagahahena-ela, Kukulgeygawahena-ela, and Ulpottawatta-ela (streams)	2 3 3
17	Tibbotuwahena	7 2 4	44	Damunugolla-ela (stream)	0 1 5
18	Gira-ambagahamulahena	0 3 20			
19	Bogahamulahena	2 3 20			
20	Verallollahena	6 0 22			
22	Mahahenapsulamulahena	3 2 27			
					293 2 32

and bounded as follows : on the north by the Damunugolle-ela (the village limit of Barube), the village limit of Aturukurutenna ; on the east by the village limit of Aturukurutenna, the Kudurasamuna-ela, the boundary of the Hetahaye korale (the village limit of Doluwa) ; on the south by the village limit of Hunupola ; on the west by the village limit of Hunupola, Galdegewattahena claimed by Janekerala Vedaralage Dingiri Banda, Pansalawattahena claimed by ditto, Bogahamulahena claimed by Dingiri Menikalage Herathami and another, Maduralagedalupotepillewa claimed by V. Kirihamy and others, (T. P. 115,762), Udawelalaga claimed by Siri Narayana Bamunu Mudiyanse, Udawelawattahena claimed by Dewayalage Tickira and Kira of Moragalla, Kohombagahamulagala sold by the Crown, Gira-ambagahamulahena claimed by Menikrallage Dingiri Menika and another, Migahamulagala claimed by P. V. Menikralla and another, Kahatagahamulagala claimed by Appuhamillage Ukku Arma and others, Narangahamulahena claimed by Bandirallage Narangahamulawattahena claimed by Panchirala Vedaralage Dingiri Banda, Emagamarallagahena claimed by Bandirallage Panchirala and another, Moragahamulahena claimed by Panchirala Vidanelage Menikralla and others, Timbirikadawalahanena sold by the Crown, Wewaihalahena claimed by Panchirala Vidanelage Menikralla and others, Timbirikadawalahanena sold by the Crown, Wewaihalahena claimed by Panchirala Vidanelage Menikralla and others.

NOTE.—The following lots lying within the above boundaries are excluded from this notice, and their aggregate acreage of 2 acres 3 roods and 6 perches is not included in the acreage of 293 acres 2 roods and 32 perches given above :—

Lot.	Name of Land.	Extent, A. R. P.
29	Kandewatta	1 1 36
32	Mukalanegawawattahena	0 0 23
32½	Mukalanegawawatta	0 0 37
33	Ulpotawatta	0 3 30
		2 3 6



Surveyor-General's Office,
Colombo, July 18, 1913.

Scale of 8 Chains to an Inch.
Kurunegala S. O. 226, 1912-1913.

FINAL ORDERS.

Matara S. O. No. 1,635.

Order under Section 4, Sub-section (1), of "The Waste Lands Ordinances of 1897, 1899, 1900, and 1903,"
admitting Lands to be Private Property.

In the matter of the land commonly called or known as Kodikaragehena, situate in the village of Pananwela, in the Kandaboda pattu of the Matara District, in the Southern Province, and of "The Waste Lands Ordinances of 1897, 1899, 1900, and 1903."

WHEREAS in pursuance of section 1 of the said Ordinances it was duly notified on August 18, 1911, that if no claim to the land commonly called or known as Kodikaragehena, situate in the village of Pananwela, in the Kandaboda pattu of the Matara District, in the Southern Province, containing in extent 3 acres 2 roods 35 perches, and shown as lots 171 and 171b in preliminary plan 177 and in the annexed diagram, was made to Walter Ernest Wait, Special Officer appointed under section 28 of the said Ordinances, within the period of three months from the date specified in such notice, such land would be declared the property of Crown, and dealt with on account of the Crown (*vide* Notice No. 4,172):

And whereas Kalappu Achchigamage Don Andris made claim thereto, and I, Walter Ernest Wait, Special Officer appointed under section 28 of the said Ordinances, made due inquiry into such claim; I, with the consent of His Excellency the Governor, do hereby admit the claim of the said claimant to the said land, as more fully described herein below, under section 4, sub-section (1), of the said Ordinances.

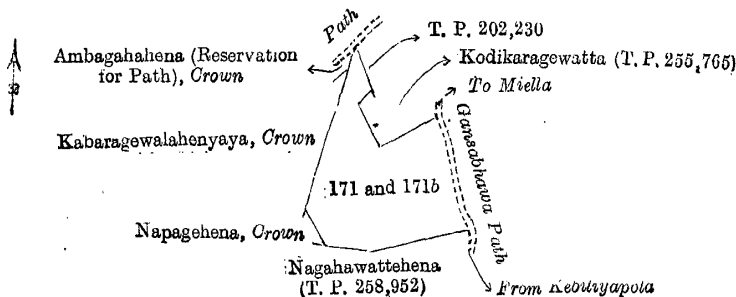
Description of the Land referred to.

The following lots situated in the village of Pananwela, in the Kandaboda pattu of the Matara District, in the Southern Province, as described in the annexed diagrams:—

Preliminary plan 177.			
Situation: Pananwela village in Kandaboda pattu of Matara District.			
Lot.	Name of Land.	Extent, A. R. P.	
171	Kodikaragehena	3	0 23
171b	Do.	0	2 12
		3	2 35

and bounded as follows: on the north by a path, T. P. 202,230, Kodikaragewatta (T. P. 255,765); on the east by a Gansabhawa path from Miella to Kebiliyapola; on the south by Migahawattehena (T. P. 258,952), Napagehena to be declared the property of the Crown under the Waste Lands Ordinances; on the west by Kabaragewalahenyaya to be declared the property of the Crown under the Waste Lands Ordinances, Ambagahahena (reservation for path) to be declared the property of the Crown under the Waste Lands Ordinances.

June 19, 1913.

W. E. WAIT,
Special Officer.Surveyor-General's Office,
Colombo, March 20, 1913.

Scale of 8 Chains to an Inch.

A. H. G. DAWSON,
for Surveyor-General.

Matara S. O. No. 1,636.

Order under Section 4, Sub-section (1), of "The Waste Lands Ordinances of 1897, 1899, 1900, and 1903,"
declaring Land to be Crown Property.

In the matter of the land commonly called or known as Ambagahahena (reservation for path), situate in the village of Pananwela, in the Kandaboda pattu of the Matara District, in the Southern Province, and of "The Waste Lands Ordinances of 1897, 1899, 1900, and 1903."

WHEREAS in pursuance of section 1 of the said Ordinances it was duly notified on August 18, 1911, that if no claim to the land commonly called or known as Ambagahahena (reservation for path), situate in the village of Pananwela, in the Kandaboda pattu of the Matara District, in the Southern Province, containing in extent 1 rood and 31 perches, and shown as lots 115m in preliminary plan 177 and in the annexed diagram, was made to Walter Ernest Wait, Special Officer appointed under section 28 of the said Ordinances, within the period of three months from the date specified in such notice, such land would be declared the property of the Crown, and dealt with on account of the Crown (*vide* Notice No. 4,172):

And whereas Kalappu Achchigamage Don Andris made claim thereto, and whereas the said claimant, in consideration of being declared the owner of lots 171 and 171b in extent 3 acres and 23 perches and 2 roods and 12 perches, respectively withdrew claim to the above lot 115m, I, Walter Ernest Wait, Special Officer appointed under section 28 of the said Ordinances, under and by virtue of the powers vested in me in that behalf by section 4 of the said Ordinances, do hereby on June 19, 1913, order and declare under section 4, sub-section (1), of the said Ordinances, that the said lot 115m, as more fully described herein below, is the property of the Crown.

Description of the Land referred to.

The following lot situated in the village of Pananwela, in the Kandaboda pattu of the Matara District, in the Southern Province:—

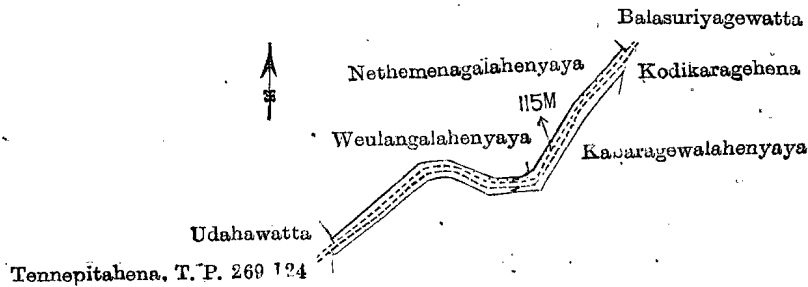
Preliminary plan 177.			
Situation: Pananwela village in Kandaboda pattu of Matara District.			
Lot.	Name of Land.	Extent, A. R. P.	
115m	Ambagahahena (reservation for path)	0	1 31

and bounded as follows: on the north by Weulangalahenyaya sold by the Crown, Nethemenagalalahenyaya sold by the Crown, Balasuriyagewatta claimed by Kulappuachchigamage Babunhamy; on the east by Kodikaragehena to be declared the

property of Kulappuachchigamage Don Andris under the Waste Lands Ordinances, Kabaragewalahenyaya sold by the Crown ; on the south by Kabaragewalahenyaya sold by the Crown ; on the west by Tennepitahena, T. P. 269,124, Udahawatta granted at half-improved value.

June 19, 1913.

W. E. WAIT,
Special Officer.



Surveyor-General's Office,
Colombo, June 6, 1913.

Scale of 8 Chains to an Inch.

A. J. WICKWAR,
for Surveyor-General.

Matara S. O. No. 1,637.

Order under Section 4, Sub-section (1), of "The Waste Lands Ordinances of 1897, 1899, 1900, and 1903," admitting Lands to be Private Property.

In the matter of the lands commonly called or known as Pansalahena *alias* Bogahahena and Diyaheliyagahahena, situate in the village of Pananwela, in the Kandaboda pattu of the Matara District, in the Southern Province, and of "The Waste Lands Ordinances of 1897, 1899, 1900, and 1903."

WHEREAS in pursuance of section 1 of the said Ordinances it was duly notified on August 18, 1911, that if no claim to the lands commonly called or known as Pansalahena *alias* Bogahahena and Diyaheliyagahahena, situate in the village of Pananwela, in the Kandaboda pattu of the Matara District, in the Southern Province, containing in extent 3 acres 2 roods and 18 perches, and shown as lots 114*k* and 211*d* in preliminary plan 177 and in the annexed diagrams, was made to Walter Ernest Wait, Special Officer appointed under section 28 of the said Ordinances, within the period of three months from the date specified in such notice, such lands would be declared the property of Crown, and dealt with on account of the Crown (*vide* Notice No. 4,172) :

And whereas Maddugoda Gunaratana Terunnanse, on behalf of Obadakande Vihare, made claim thereto, and I, Walter Ernest Wait, Special Officer appointed under section 28 of the said Ordinances, made due inquiry into such claim, I, with the consent of His Excellency the Governor, do hereby admit the claim of the Obadakanda Vihare to the said lands, as more fully described herein below, under section 4, sub-section (1), of the said Ordinances.

Description of the Lands referred to.

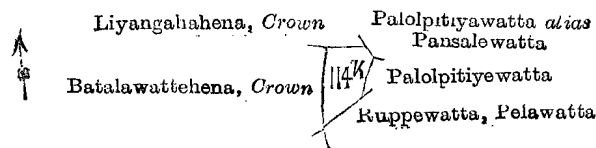
The following lots situated in the village of Pananwela, in the Kandaboda pattu of the Matara District, in the Southern Province, as described in the annexed diagrams :—

I.—Preliminary plan 177.

Situation : Pananwela village in Kandaboda pattu of Matara District.

Lot.	Name of Land.	Extent, A. R. P.
114 <i>k</i>	Pansalahena <i>alias</i> Bogahahena	0 2 1

and bounded as follows : on the north by Liyanagahahena to be declared the property of the Crown under the Waste Lands Ordinances ; on the east by Palolpitiyawatta *alias* Pansalawatta claimed by Obadakanda Vihare, Palolpitiyawatta claimed by Obada Arachchige Pedris, &c. ; on the south by Ruppewatta, Pelawatta claimed by O. Janis and others ; on the west by Batalawattehena to be declared the property of the Crown under the Waste Lands Ordinances.



Surveyor-General's Office,
Colombo, March 20, 1913.

Scale of 8 Chains to an Inch.

A. H. G. DAWSON,
for Surveyor-General.

II.—Preliminary plan 177.

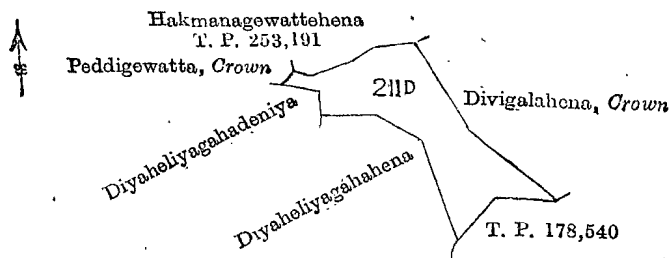
Situation : Pananwela village in Kandaboda pattu of Matara District.

Lot.	Name of Land.	Extent, A. R. P.
211 <i>d</i>	Diyaheliyagahahena	3 0 17

and bounded as follows : on the north by Peddigewatta to be declared the property of the Crown under the Waste Lands Ordinances, Hakmanagewattehena sold by Crown (T. P. 253,191) ; on the east by Divigalahena to be declared the property of the Crown under the Waste Lands Ordinances ; on the south by T. P. 178,540 ; on the west by Diyaheliyagahahena claimed by Obadakanda Vihare, Diyaheliyagahadeniya claimed by Gunaratana Terunnanse.

June 19, 1913.

W. E. WAIT,
Special Officer.



Surveyor-General's Office,
Colombo, April 19, 1913.

Scale of 8 Chains to an Inch.

A. H. G. DAWSON,
for Surveyor-General.

Matara S. O. No. 1,638.

**Order under Section 2 of "The Waste Lands Ordinances of 1897, 1899, 1900, and 1903,"
declaring Lands to be Crown Property.**

In the matter of the lands commonly called or known as Liyangahahena, Batalawattchena, &c., situate in the village of Pananwela, in the Kandaboda pattu of the Matara District, in the Southern Province, and of "The Waste Lands Ordinances of 1897, 1899, 1900, and 1903."

The notice required by section 1 of "The Waste Lands Ordinances of 1897, 1899, 1900, and 1903," having been duly published in manner prescribed by that section in respect of the above-named lands (*vide* Notice No. 4,172), and no claim having been made to the said lands or to any interest therein within the period of three months from the date specified in the said notice, I, Walter Ernest Wait, Special Officer appointed under section 28 of the said Ordinances, under and by virtue of the powers-vested in me in that behalf by section 2 of the said Ordinances, do hereby on June 19, 1913, order and declare that the said lands, as more fully described herein below, situate in the village of Pananwela, in the Kandaboda pattu of the Matara District, in the Southern Province, and shown as lots 114*g*, 114*j*, 143, 115, 115*a*, 115*j*, 115*o* in preliminary plan No. 177 and in the annexed diagrams, and containing in extent 23 acres and 7 perches, are the property of the Crown

Description of the Lands referred to.

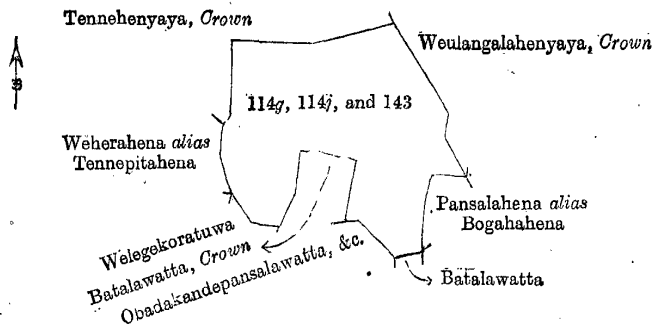
The following lots situated in the village of Pananwela, in the Kandaboda pattu of the Matara District, in the Southern Province, as described in the annexed diagrams:—

I.—Preliminary plan 177.

Situation: Pananwela village in Kandaboda pattu of Matara District.

Lot.	Name of Land.	Extent, A. R. P.
114 <i>g</i>	Liyangahahena	1 1 0
114 <i>j</i>	Batalawattchena	1 1 6
143	Liyangahahena	5 0 39
		7 3 5

and bounded as follows: on the north by Tennehenyaya to be declared the property of the Crown under the Waste Lands Ordinances; on the east by Weulangalahenyaya, to be declared the property of the Crown under the Waste Lands Ordinances, Pansalahena *alias* Bogahahena to be declared the property of Obadakanda Vihare under the Waste Lands Ordinances; on the south by Batalawatta claimed by O. Jandris and others, Obadakandepansalawatta, &c., claimed by Gunaratna Terunnanse, Batalawatta belonging to the Crown, Welegekoratuwa claimed by Obadakanda Vihare; on the west by Welegekoratuwa claimed by Obadakanda Vihare, Weherahena *alias* Tennepitahena sold by Crown, Tennehenyaya to be declared the property of the Crown under the Waste Lands Ordinances.



Surveyor-General's Office,
Colombo, March 20, 1913.

Scale of 8 Chains to an Inch.

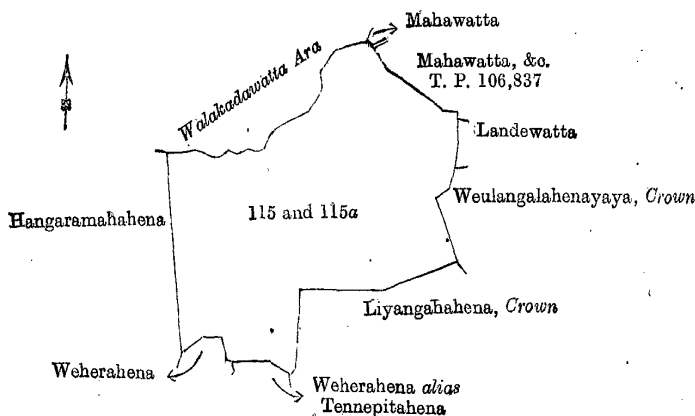
A. H. G. DAWSON,
for Surveyor-General.

II.—Preliminary plan 177.

Situation: Pananwela village in Kandaboda pattu of Matara District.

Lot.	Name of Land.	Extent, A. R. P.
115	Tennehena and Kabaragavalahena	6 2 29
115 <i>a</i>	Tiriwanaketiya	5 3 34
		12 2 23

and bounded as follows: on the north by Walakadawatta-ara, Mahawatta (private), Mahawatta, &c., T. P. 106,837; on the east by Landewatta-claimed by Iippilikankanange Baba and others, Weulangalahenyaya to be declared the property of the Crown under the Waste Lands Ordinances; on the south by Liyangahahena to be declared the property of the Crown under the Waste Lands Ordinances, Weherahena *alias* Tennepitahena sold by the Crown, Weherahena granted at half-improved value; on the west by Hangaramahahena sold by the Crown.



Surveyor-General's Office,
Colombo, March 20, 1913.

Scale of 8 Chains to an Inch.

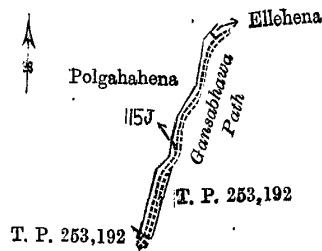
A. H. G. DAWSON,
for Surveyor-General.

III.—Preliminary plan 177.

Situation : Pananwela village in Kandaboda pattu of Matara District.

Lot.	Name of Land.	Extent, A. R. P.
115j	Polgahahena (reservation for road) ..	0 0 18

and bounded as follows : on the north by Ellehena, private ; on the east by Gansabhawa path, T. P. 253,192 ; on the south by T. P. 253,192 ; on the west by Polgahahena sold by the Crown.



Surveyor-General's Office,
Colombo, June 6, 1913.

Scale of 8 Chains to an Inch.

A. J. WICKWAR,
for Surveyor-General.

IV.—Preliminary plan 177.

Situation : Pananwela village in Kandaboda pattu of Matara District.

Lot.	Name of Land.	Extent, A. R. P.
115o	Nagahahena (reservation for dola) ..	2 2 1

and bounded as follows : on the north by Kabaragewalahenyaya sold by the Crown T. P. 258,952 ; on the east by Kongahahenedeniya (private) ; on the south by Kongahahena private, Divigalahena sold by the Crown ; on the west by T. P. 167,450.

June 19, 1913.

W. E. WAIT,
Special Officer.



Surveyor-General's Office,
Colombo, June 6, 1913.

Scale of 8 Chains to an Inch.

A. J. WICKWAR,
for Surveyor-General.

Hambantota S. O. No. 965.

**Order under Section 4, Sub-section (1), of "The Waste Lands Ordinances of 1897, 1899, 1900, and 1903,"
declaring Lands to be Crown Property.**

In the matter of the lands commonly called or known as Julgahahena and Galahendihena, situate in the village of Tuppahigama, in the West Giruwa pattu of the Hambantota District, in the Southern Province, and of "The Waste Lands Ordinances of 1897, 1899, 1900, and 1903."

WHEREAS in pursuance of section 1 of the said Ordinances it was duly notified on January 21, 1910, that if no claim to the lands commonly called or known as Julgahahena and Galahendihena, situate in the village of Tuppahigama, in the West Giruwa pattu of the Hambantota District, in the Southern Province, containing in extent 302 acres 2 roods and 11 perches, and shown as lots 3 and 3e in preliminary plan 342, and in the annexed diagrams, was made to Frederick Lewis, Special Officer appointed under section 28 of the said Ordinances, within the period of three months from the date specified in such notice, such lands would be declared the property of the Crown, and dealt with on account of the Crown (*vide* Notice No. 3,679) :

And whereas (1) Idroos Lebbe Marikkar Mohammodu Ibrahim, (2) ditto Usuph, (3) ditto Paekir Mohammodu, (4) ditto Rahim Nona, (5) ditto Asa Nona, (6) Edwin Lubert Ratnayaka, (7) Alice Clara Ratnayaka, (8) Owis Ediriwira Wijesuriya made claim thereto, and whereas the said (1) Idroos Lebbe Marikkar Mohammodu Ibrahim, (2) ditto Usuph, (3) ditto Paekir Mohammodu, and (4) ditto Rahim Nona entered into an agreement dated October 20, 1911, with John George Fraser, Special Officer appointed under section 28 of the said Ordinances, and whereas the said (5) Idroos Lebbe Marikkar Asa Nona entered into an agreement of the same tenor with the same Special Officer on November 5, 1911, and whereas the said (6) Edwin Lubert Ratnayaka died during the course of the inquiry leaving as heirs (a) Sophia Matilda Disanayaka, (b) Julius Benedict Ratnayaka, (c) William Abraham Ratnayaka, and (d) the said (7) Alice Clara Ratnayaka, and whereas the said (a) Sophia Matilda Disanayaka, (b) Julius Benedict Ratnayaka, (c) William Abraham Ratnayaka as heirs of the said deceased (6) Edwin Lubert Ratnayaka, and (d) Alice Clara Ratnayaka for herself as 7th claimant and as heir of the said deceased (6) Edwin Lubert Ratnayaka entered into an agreement of the same tenor with the same Special Officer on November 16, 1911 ; and whereas the said (8) Owis Ediriwira Wijesuriya entered into an agreement of the same tenor with the same Special Officer on December 14, 1911, whereby in consideration of (a) the Settlement Officer settling as private property otherwise than under the Waste Lands Ordinance lots 3a, 3b, 3c, 5, 6, 7, and 8 in the same block survey preliminary plan and (b) being declared the owners of (1) lots 4 and 9 in the same block survey preliminary plan in extent 6 acres 3 roods and 30 perches appearing in the Waste Lands Ordinances Notice No. 3,171 and (2) of 400 acres more or less of lot 3 in the same block survey preliminary plan now shown as lot 3d, they the said (1), (2), (3), (4), (5), (7), (8), and the said heirs of the 6th deceased claimant, viz., (a) Sophia Matilda Disanayaka, (b) Julius Benedict Ratnayaka, (c) William Abraham Ratnayaka, and (d) the said 7th claimant withdrew claim to lots 3 and 3e, I, Frederick Lewis, Special Officer appointed under section 28 of the said Ordinances, under and by virtue of the powers vested in me in that behalf by section 4 of the said Ordinances, do hereby on June 21, 1913, order and declare under section 4, sub-section (1), of the said Ordinances, that the said lands as more fully described herein below, are the property of the Crown.

Description of the Lands referred to.

The following lots situated in the village of Tuppahigama, in the West Giruwa pattu of the Hambantota District, in the Southern Province, as described in the annexed diagram :—

I.—Preliminary plan 342.

Situation : Tuppahigama village in West Giruwa pattu of Hambantota District.

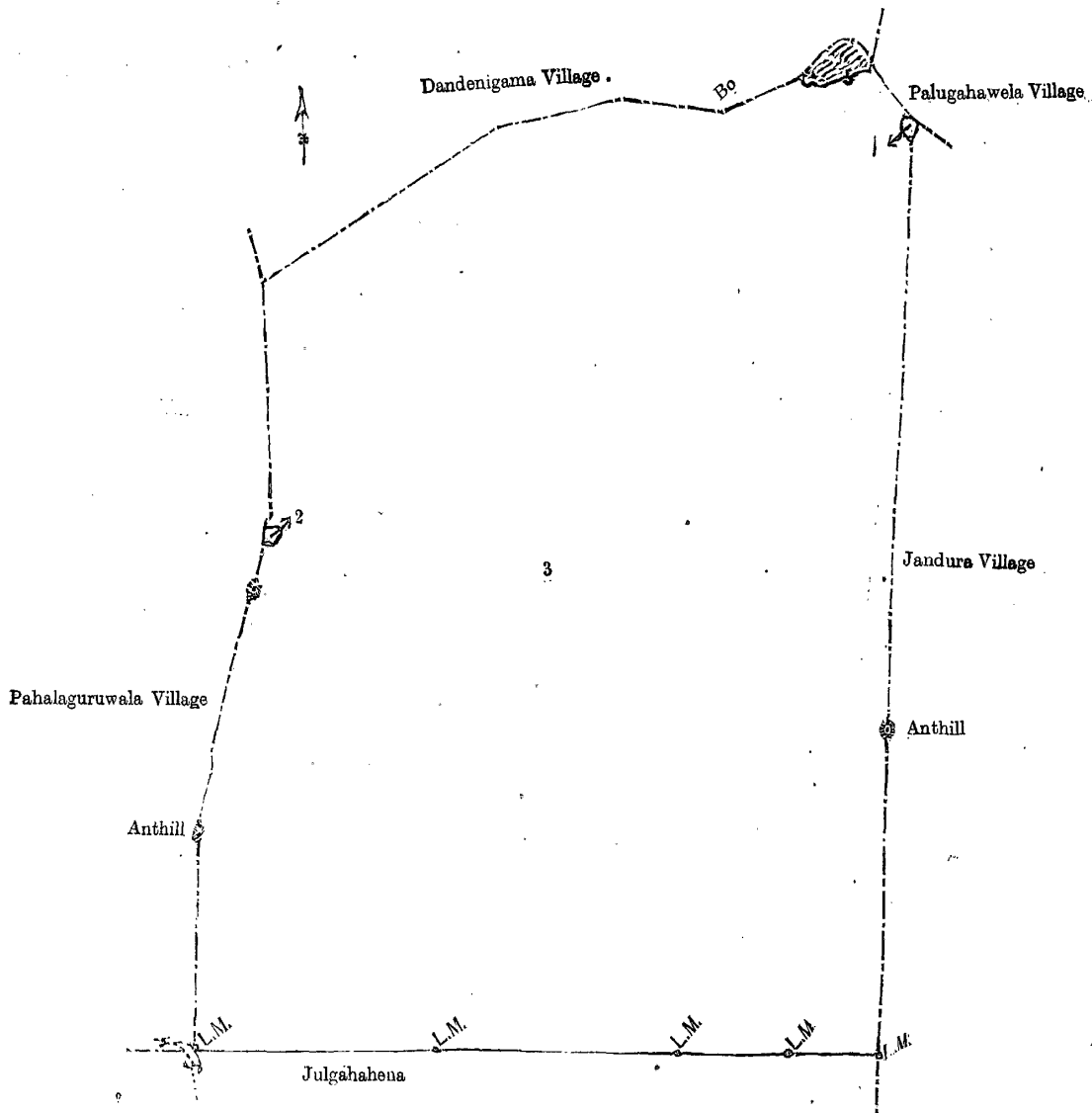
Lot.	Name of Land.	Extent, A. R. P.
3	Julgahahena	130 1 11

and bounded as follows : on the north by the village limits of Dandenigama and Palugahawela ; on the east by the village limit of Jandura ; on the south by Julgahahena to be declared the property of Owis Ediriwira Wijesuriya and others under the Waste Lands Ordinances ; and on the west by the village limit of Pahalaguruwela.

NOTE.—The following lots lying within the above boundaries are excluded from this order and their aggregate area of 8 perches is not included in the acreage of 130 acres 1 rood and 11 perches given above :—

Preliminary plan 342.

Lot.	Name of Land.	Extent, A. R. P.
1	Saloniagalawala	0 0 4
2	Julgahawela	0 0 4
		0 0 8



Surveyor-General's Office,
Colombo, May 30, 1913.

Scale of 8 Chains to an Inch.

A. J. WICKWAR,
for Surveyor-General.

II.—Preliminary plan 342.

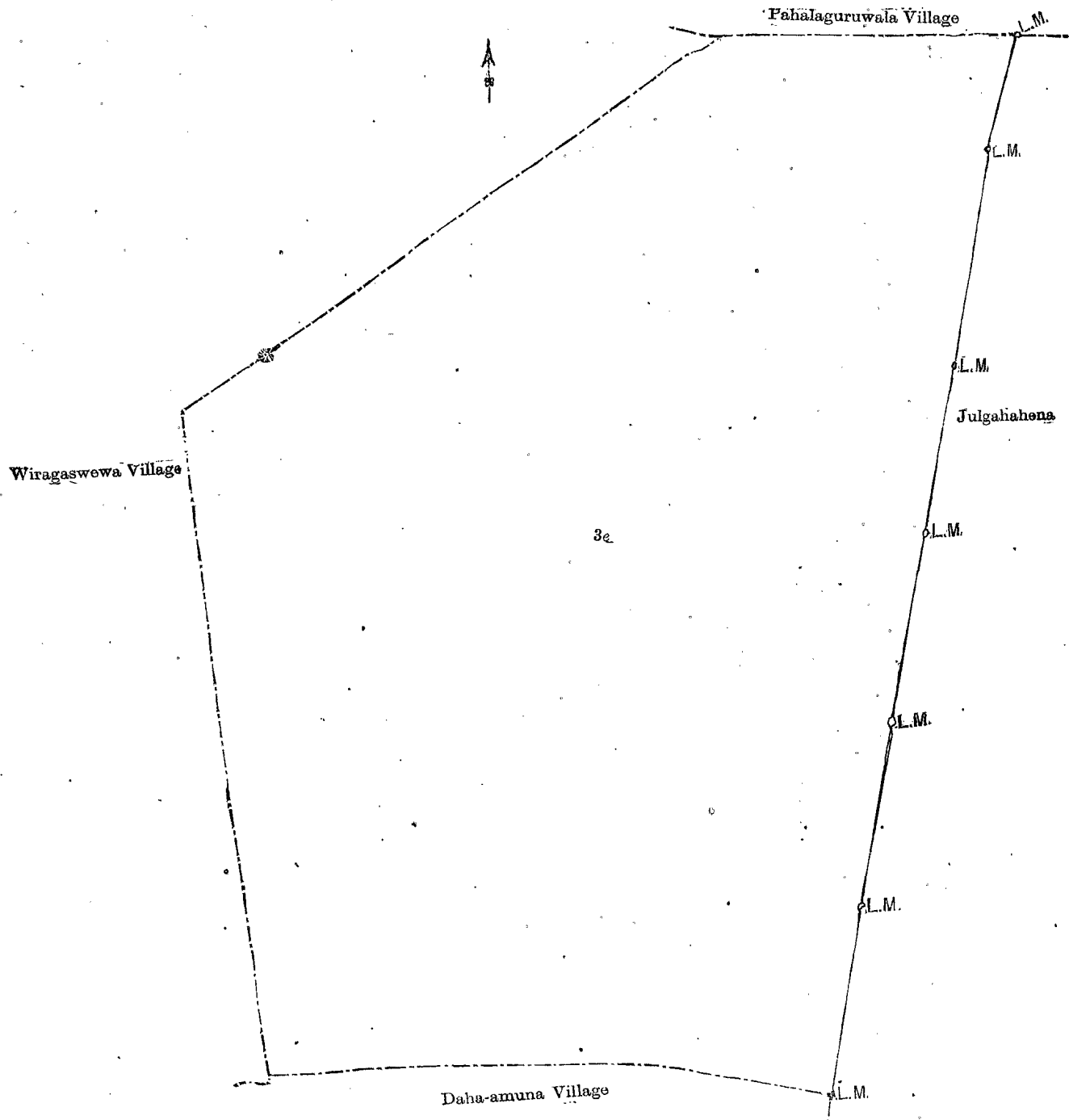
Situation : Tuppahigama village in West Giruwa pattu of Hambantota District.

Lot.	Name of Land.	Extent, A. R. P.
3e	Galahendihena	172 1 0

and bounded as follows : on the north by the village limits of Wiragaswewa and Pahalaguruwela ; on the east by Julgahahena to be declared the property of Idroos Lebbe Marikkar, Asa Nona, and others under the Waste Lands Ordinances ; on the south by the village limit of Daha-amuna ; and on the west by the village limit of Wiragaswewa.

June 21, 1913.

FREDERICK LEWIS,
Special Officer.



Surveyor-General's Office,
Colombo, May 30, 1913.

Scale of 8 Chains to an Inch.

A. J. WICKWAR,
for Surveyor-General.

Hambantota S. O. No. 966.

Order under Section 4, Sub-section (1), of "The Waste Lands Ordinances of 1897, 1899, 1900, and 1903,"
declaring Lands to be Crown Property.

In the matter of the lands commonly called or known as Karuwelagoda, Mahagodamukalana, &c., situate in the village of Ihalaobada, in the West Giruwa pattu of the Hambantota District, in the Southern Province, and of "The Waste Lands Ordinances of 1897, 1899, 1900, and 1903."

WHEREAS in pursuance of section 1 of the said Ordinances it was duly notified on November 16, 1906, that if no claim to the land commonly called or known as Karuwelagoda, Mahagodamukalana, &c., situate in the village of Ihalaobada, in the West Giruwa pattu of the Hambantota District, in the Southern Province, containing in extent 877 acres 1 rood and 26 perches, and shown as lots 1, 2, 3, 4, 5, 7, 8, 9, 10, 19, 21, 22, 23, 24, 25, 26, 27, 28, 31, 34, 35, 40, 44, 45, 46, 47, 48, 48a, 49, 50, 51, 57, 73, 75, 75a, 78, 80, 82, 84, 84c, 84d, 84e, 86, 87, 88, 89, 90, 90b, 91, and 38 in preliminary plan 212, and in the annexed diagrams, was made to Walter Ernest Wait, Special Officer appointed under section 28 of the said Ordinances, within the period of three months from the date specified in such notice, such lands would be declared the property of the Crown, and dealt with on account of the Crown (*vide* Notice No. 2,601):

And whereas (1) Abraham Roland Perera Wijesinha Gunatilleka, (2) William Gilbert Perera Wijesinha Gunatilleka, (3) Arukkuttu Patabendige Mentis de Silva *alias* Henry Abeyasuriya, (4) Sella Hewage Wattuhamy, (5) Dona Engelina Gunaratna Lama Etani, (6) Kendala Sunanda Terunnanse, made claim thereto, and (7) Arukkutti Patabendige Don Arnolis, (8) Lokusatu Hewage Baba, (9) Rikillapana Liyanage Jayanhmy, (10) ditto Appu, (11) ditto Pedris, (12) ditto Girigoris Samarasingha Gunawardana, made claim to lot 1, and (13) Garusinge Dingiriya made claim to lot 90; (14) Ranasin Liyanage Don Janis made claim to lots 21, 40, 50, and 51, (15) Hewaradage Aridirisa made claim to lots 48, 48a, (16) Don Andris Galat Weda Appuhamy made claim to lots 57, 73, 75a, (17) Attadassi Terunnanse made claim to lots 1, 5, 7, 8, 21, (18) Ahamado Lebbe Marikar Alli Lebbe made claim to lots 5, 9, 10, 14, 26, 27, 57, 82, (19) Omaru Lebbe Marikar Alli Lebbe made claim to lots 82, 84, (20) Hewa Giganage Abanchiya made claim to lots 78, 90, (21) Loku Ketiyapage Dingi Appu made claim to lot 78; and whereas the said (1) Abraham Roland Perera Wijesinha Gunatilleka, (2) William Gilbert Perera Wijesinha Gunatilleka, (4) Sella Hewage Wattuhamy, withdrew claim thereto, and (13) Garusinge Dingiriya withdrew his claim to lot 90, (15) Hewa Radage Andirisa withdrew his claim to lots 48, 48a, (16) Don Andris Galat Weda Appuhamy withdrew his claim to lots 57, 73, 75a, (7) Arukkutti Patabendige Don Arnolis, (8) Loku Satuhewage Baba, (9) Rikillapana Liyanage Jayanhmy, (10) ditto Appu, (11) ditto Pedris, (12) ditto Girigoris Samarasingha Gunawardana, withdrew their claims to lot 1, (20) Hewa Giganage Abanchiya withdrew his claim to lots 78, 90, (21) Loku Ketiyapage Dingi Appu withdrew his claim to lot 78; and whereas (18) Ahamado Lebbe Marikar Alli Lebbe, and (19) Omaru Lebbe Marikar Alli Lebbe, having been duly called by me by a notice in writing under section 4, sub-section (1) of the said Ordinances, duly served upon them to produce before me the evidence and documents upon which they might rely in proof of their claims did not so appear or produce such evidence and documents; and whereas the (3) Arukkutti Patabendige Mentis de Silva *alias* Henry Abeyasuriya entered into an agreement dated July 7, 1908, whereby it was agreed that, in consideration of his being declared the purchaser of 50 acres more or less of lot 55 in block survey preliminary plan 211, Pahala Bukandeyaya he agreed to pay to the Assistant Government Agent, Matara, on or before August 31, 1908, a sum of Rs. 500, as purchase amount, and withdrew his claim to these lots, and in default of such payment agreed that the said 50 acres more or less of lot 55 in block survey preliminary plan, Pahala Bukandeyaya be declared the property of the Crown; and whereas he, the said 3rd failed to make the said payment; and whereas the said (5) Dona Engelina Gunaratna Lama Etani entered into an agreement dated July 7, 1908, whereby it was agreed that, in consideration of being declared the purchaser of 100 acres more or less of lot 55 in block survey preliminary plan 211, Pahala Bukandeyaya, she agreed to pay to the Assistant Government Agent, Matara, on or before August 31, 1908, a sum of Rs. 1,000 as purchase amount and withdrew her claim to the lots, and agreed that in default of such payment the said 100 acres more or less of lot 55 in block survey preliminary plan 211, Pahala Bukandeyaya be declared the property of the Crown; and whereas she has failed to make the said payment; and whereas the said (6) Kendala Sunanda Terunnanse died during the pendency of the inquiry, leaving as heirs (6a) Liyanage Allis Appu, (6b) ditto Menikhamy, (6c) ditto Dilisanahamy, (6d) ditto Punchedhamy (minor), (6e) ditto Babun, (6f) ditto Kalinguhamy, (6g) Jayasekara Gamage Heenhmy, (6h) Kodikara Kankanange Deonis, (6i) ditto Karanelis (minor), (6j) ditto Maddumahamy (minor), (6k) Jayasekara Gamage Dinakahamy, (6l) ditto Sinno Appu, (6m) Wann Arachchige Leisihamy; and whereas the said (6l) died without issue and his claim is merged in those of the other heirs of the deceased 6th claimant, and whereas the said (6a) Liyanage Allis Appu, the said (6b) Liyanage Menikhamy, (6c) Liyanage Babun, and (6g) Jayasekara Gamage Heenhmy by an agreement dated January 25, 1912, and the said (6c) Liyanage Dilisanahamy, (6m) Wann Arachchige Leisihamy, by an agreement dated January 30, 1912, and the said (6f) Liyanage Kalinguhamy by an agreement dated May 29, 1912, and (6h) Kodikara Kankanange Deonis, for himself, and as duly appointed representative of the minors (6i) Kodikara Kankanange Karaneri and (6j) ditto Maddumahamy by an agreement dated January 29, 1912, and the said (6k) Jayasekara Gamage Dinakahamy, by an agreement dated January 30, 1912, and Liyanage Allis Appu as duly appointed representative of the said minors (6d) Leyanage Punchedhamy by an agreement dated May 29, 1912, in consideration of the Settlement Officer abandoning from Waste Lands Ordinance Notice No. 2,611, and settling as private outside the Waste Lands Ordinance 15 acres more or less of lot 59 in block survey preliminary plan 211, Pahala Bukandeyaya withdrew their claims to the lands appearing in the above notice; and whereas the said (14) Ranasin Liyanage Don Janis entered into an agreement dated March 21, 1907, whereby in consideration of being declared the owner of $\frac{1}{4}$ acre more or less of lot 36 in block survey preliminary plan 212, Ihala Oboda, he withdrew his claim to lots 21, 40, 50, and 51 of the same block survey preliminary plan appearing in the above notice; and whereas the said (17) Attadassi Terunnanse entered into an agreement dated September 12, 1909, whereby in consideration of his being declared for and on behalf of Minuwangomuwe Vihare, in Ihala Oboda the owner of 20 acres more or less of lots 6, 14, 15 in block survey preliminary plan 212, Ihala Oboda, he withdrew claim to lots 1, 5, 7, 8, and 21 of the same block survey preliminary plan; I, Walter Ernest Wait, Special Officer appointed under section 28 of the said Ordinances, under and by virtue of the powers vested in me in that behalf by section 4 of the said Ordinances do hereby on June 18, 1913, order and declare under section 4, sub-section (1), of the said Ordinances, that the said lands as more fully described herein below, are the property of the Crown.

Description of the Lands referred to.

The following lots situated in the village Ihala Oboda, in the West Giruwa pattu of the Hambantota District, in the Southern Province, as described in the annexed diagrams:—

I.—Preliminary plan 212.

Situation: Ihala Oboda village in West Giruwa pattu of Hambantota District.

Lot.	Name of Land.	Extent, A. R. P.	Lot.	Name of Land.	Extent, A. R. P.
1	Karuwelagoda, Mahagodemukalana, Boraluketiya, &c.	328 1 0	27	Wewahena and Pandeniyahena	15 3 0
2	Demataketiya	0 2 0	28	Pandeniyehena, &c.	0 1 36
3	Demataketiya, Puhulhena, &c.	17 1 2	31	Pandeniyehena	3 0 28
4	Do.	6 2 28	34	Pelawattahena, Wewehena, Amberuppa	7 0 34
5	Mudunkomehena	0 2 4	35	Pelawatta	2 0 33
7	Mudunkomehena, Katuwehena, &c.	3 2 26	40	Wewehena and Pelawattahena	3 0 12
8	Do.	0 2 16	44	Elahelliyekoratuwa	1 1 13
9	Bimbirigahahena	0 1 25	45	Banakiyanamaditte, Ambagahawala	3 0 30
10	Part of Bimbirigahahena	5 2 10	46	Amunugilenahena	1 0 14
19	Talagahawattahena, Uswattakella, Ihalahakhoratuwa	4 3 26	47	Amunukarahena	0 1 6
21	Hettigerupe	7 0 17	48	Amunugilenahena, Millakowullehena, Madawalchena, Rukattanagahahena, Marawehena, Koswattahena, Komahena	90 1 36
22	Galwadimukalana, Liyanagewattahena, Bandarawattahena, &c.	23 2 0	48a	Koswatta	1 1 4
23	Nemikumbukhena	12 3 28	49	Rukattanagahakoratuwa	1 0 15
24	Madawalchena	3 1 28	50	Wewehena	0 0 28
25	Do.	15 3 24	51	Do.	6 0 9
26	Pandeniyahena	1 2 8			

Lot.	Name of Land.	Extent, A. R. P.	Lot.	Name of Land.	Extent, A. R. P.
57	Kahatagahahena ..	1 3 27	87	Nemikumbukehena, Katuwehena,	
73	Kahatahena ..	1 2 39		Boraluketiyeyaya ..	26 2 28
75	Koswattahena ..	1 0 15	88	Banakiyanamaditta ..	0 0 38
75a	Kahatagahakoratuwa ..	1 2 5	89	Gurugodellayaya, Eranduketiyehena.	9 1 12
78	Medabedda, Nugehena, Nagahahena, Katuwehena ..	58 1 27	90	Kendaketiyehenyaya, Mulapeliyehena, Galwalehena, Welikadehena, Nugehena, Weragodahena, Katuwehena, Banakiyanamaditta, Eranduketiyehena, Gurugodelleyaya ..	178 1 2
80	Kapuhenewalawewa (tank and bund)	1 1 28	90b	Kalugahahena ..	2 1 3
82	Bogahahena ..	0 2 36	91	Keppitiyalandehera ..	0 2 8
84	Do. ..	5 3 15			
84c	Katuwahena ..	2 1 22			
84d	Do. ..	1 2 15			
84e	Do. ..	0 3 37			
86	Boraluketiya ..	12 2 32			877 1 9

and bounded as follows : on the north by the village limit of Pahala Bukandeyaya ; on the east by the village limits of Galwadiya and Pahala Obada ; on the south by the village limit of Bowala, the village limit of Kabaragomaditta, Hinguruwella claimed by Hewaganage Salaman and others, the Gonkatu-ara, Kalugederawatta claimed by Ratnayakage Don Samuel, Keppitiyalandewatta claimed by Hitige Samel and others, Sidarangahawatta claimed by Madarasinghe Babahamy and others, a footpath, Ambagahawatta claimed by Madarasing Davith and others, Julgahakumbura claimed by Ranasin Liyanage Don Janis, Ulahitiyagewattahena claimed by H. Hunis and others, the Urubokke-oya, Ulahitiyagewattahena claimed by H. Hunis and others, Migahakumbura claimed by Hettikankanange Tinohamy, Wewehenawatta claimed by Hettikankanange Don Juanis, Wewehenawatta to be declared the property of the Crown under the Waste Lands Ordinances, Ehalagahawatta claimed by Sundarapatirana Don Davith, Paranakoswatta claimed by Hewaradage Andriisa and others, Alutkoswatta sold by the Crown (T. P. 280,066), Paranakoswatta claimed by Hewaradage Andriisa and others, Hinguruwella claimed by Hewaganage Salaman and others, Koswatta claimed by Wijemuni Arachchige Kalu, Rukattanahena to be declared the property of the Crown under the Waste Lands Ordinances, the village limit of Kabaragomaditta ; on the west by the village limits of Widikanda and Pahala Bukandeyaya.

NOTE.—The following lots lying within the above boundaries are excluded from this part of the order and their acreage of 119 acres 2 roods and 33 perches is not included in the acreage of 877 acres 1 rood and 9 perches given above :—

Preliminary plan 212.

Lot.	Name of Land.	Extent, A. R. P.	Lot.	Name of Land.	Extent, A. R. P.
A 6	Mudunkomehena, Katuwehena, &c.	50 0 20	C 78b	Dangahapotawedeniya (part of T. P. 256,783)	0 0 27
A 11	Baduwattahena, Bimbirigahahena (T. P. 220,406)	32 3 0	C 81	Dangahadeniya	1 0 38
A 12	Panichcheyawewa	0 1 0	C 90a	Dangahapotawedeniya (part of T. P. 256,783)	0 3 4
A 13	Panichcheyadeniya	1 0 28	D 84a	Bogahahena (T. P. 267,083)	0 3 35
A 14	Pansalagawahena <i>alias</i> Uswattahena	1 3 30	D 84b	Bogahahena (T. P. 258,856)	1 1 39
A 15	Pansalahena <i>alias</i> Viharehena	7 0 0	33	Pandeniyawatta	0 1 19
A 16	Pansalawatta	2 3 5	56	Kahatagahawatta	1 1 6
A 17	Pansalagawawatta	2 2 4	77	Nugehenawatta	0 1 16
A 18	Pansalagawadeniya (T. P. 262,141)	0 3 26	79	Kapuhenewalakumbura	2 2 34
A 20	Pelawatta (T. P. 220,407)	4 2 11	83	Bogahahenewatta	0 2 38
B 29	Pandeniya	0 1 15	85	Katuwedeniya (T. P. 243,734)	0 2 16
B 30	Paluwatta	2 0 0			
B 32	Katadigewatta, Pandeniyewatta	2 1 29			
C 78a	Dangahadeniya (Part of T. P. 256,783)	0 0 33			119 2 33

[For Diagram see page 1271.]

II.—Preliminary plan 212.


Situation : Ihala Oboda village in West Giruwa pattu of Hambantota District.

Lot.	Name of Land.	Extent, A. R. P.
38	Bibule (water spring)	0 0 17

and bounded as follows : on the north by Ulahitiyagewattahena claimed by H. Hunis and others ; on the east and south by Godellekumbura granted on certificate of quiet possession ; on the west by Migahakumbura claimed by Hettikankanange Tinohamy.

June 18, 1913.

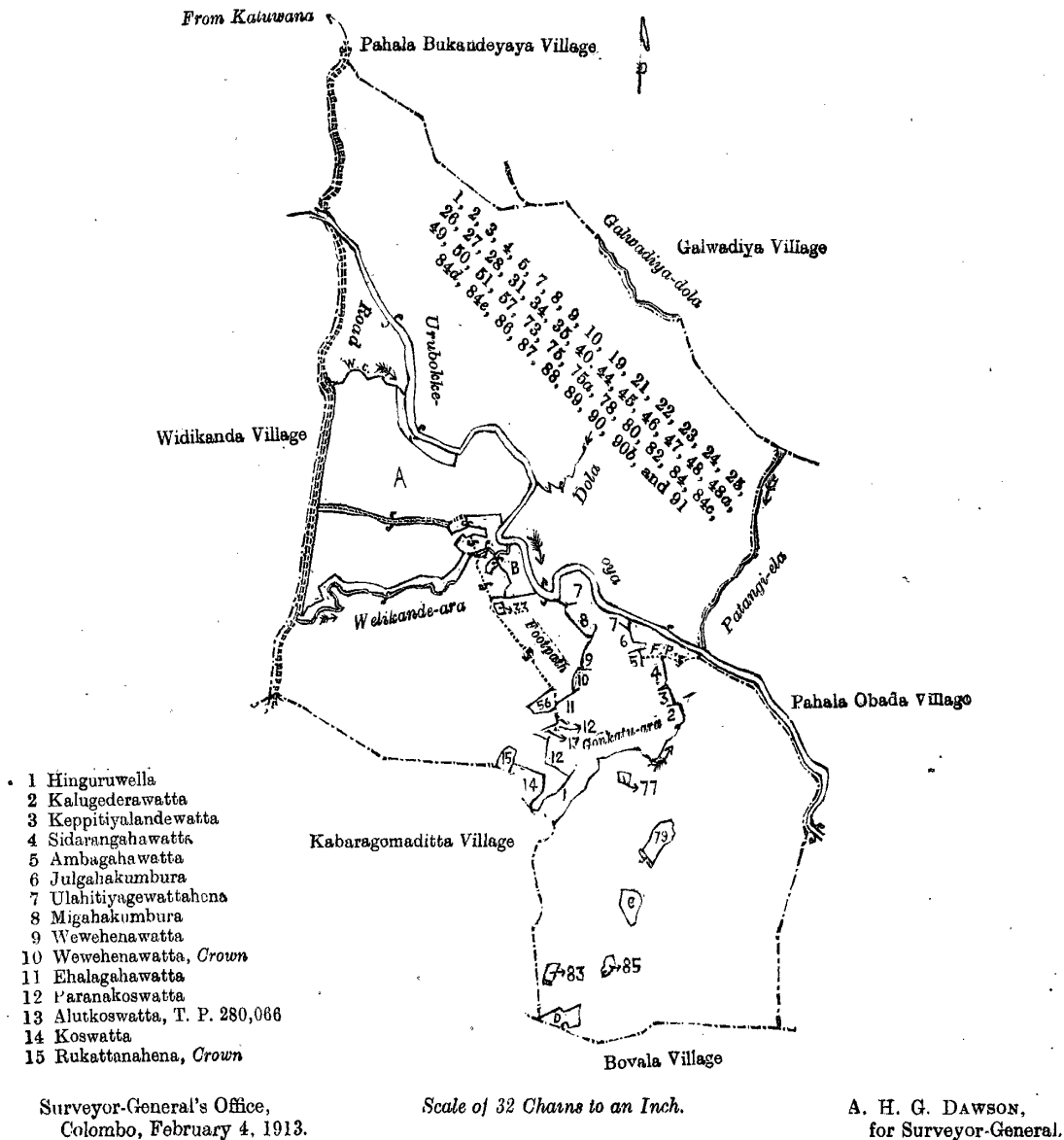
W. E. WAIT,
Special Officer.



Scale of 8 Chains to an Inch.

Surveyor-General's Office,
Colombo, February 4, 1913.

A. H. G. DAWSON,
for Surveyor-General.



- 1 Hinguruwella
- 2 Kalugederawatta
- 3 Keppitiyalandewatta
- 4 Sidarangahawatta
- 5 Ambagahawatta
- 6 Julgahakumbura
- 7 Ulahitiyagewattahena
- 8 Migahakumbura
- 9 Wewehenawatta
- 10 Wewehenawatta, Crown
- 11 Ehalagahawatta
- 12 Paranakoswatta
- 13 Alutkoswatta, T. P. 280,066
- 14 Koswatta
- 15 Rukattanahena, Crown

Surveyor-General's Office,
Colombo, February 4, 1913.

Scale of 32 Chains to an Inch.

A. H. G. DAWSON,
for Surveyor-General.

Kurunegala S. O. No. 627.

**Order under Section 2 of "The Waste Lands Ordinances of 1897, 1899, 1900, and 1903,"
declaring Lands to be Crown Property.**

In the matter of the lands commonly called or known as Pinnagollekele, Narangahamulahena, situate in the village of Batapotaela, in the Meda Pattu East korale of the Katugampola hatpattu of the Kurunegala District, in the North-Western Province, and of "The Waste Lands Ordinances of 1897, 1899, 1900, and 1903."

THE notice required by section 1 of "The Waste Lands Ordinances of 1897, 1899, 1900, and 1903," having been duly published in manner prescribed by that section in respect of the above-named lands (*vide* Notice No. 4,798), and no claim having been made to the said lands or to any interest therein within the period of three months from the date specified in the said notice, I, Norman Albert Hampton, Special Officer appointed under section 28 of the said Ordinances, under and by virtue of the powers vested in me in that behalf by section 2 of the said Ordinances, do hereby on June 30, 1913, order and declare that the said lands, as more fully described herein below, situate in the village of Batapotaela, in the Meda Pattu East korale of the Katugampola hatpattu of the Kurunegala District, in the North-Western Province, and shown as lots 35, 35a in preliminary plan 390 and in the annexed diagram, and containing in extent 8 acres 2 roods and 25 perches, are the property of the Crown.

Description of the Lands referred to.

The following lots situated in the village of Batapotaela, in the Meda Pattu East korale of the Katugampola hatpattu of the Kurunegala District, in the North-Western Province, as described in the annexed diagram:—

Preliminary plan 390.

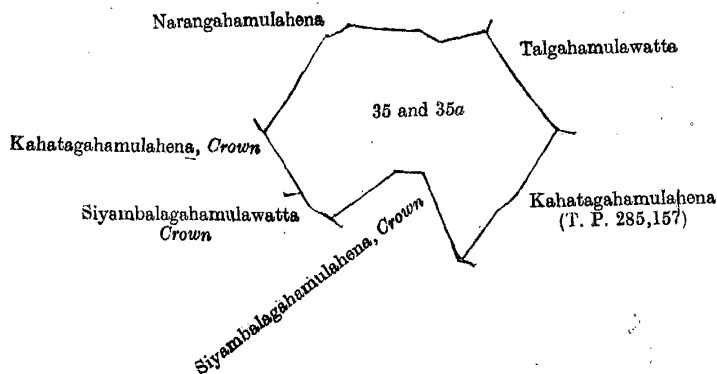
Situation: Batapotaela village in Meda Pattu East korale of Kurunegala District.

Lot.	Name of Land.	Extent, A. R. P.
35	.. Pinnagollekele ..	8 0 25
35a	.. Narangahamulahena ..	0 2 0
		8 2 25

and bounded as follows : on the north by Narangahamulahena sold by the Crown ; on the east by Talgahamulawatta sold by the Crown, Kahatagahamulahena (T. P. 285,157) sold by the Crown ; on the south by Siyambalagahamulahena claimed by the Crown ; on the west by Siyambalagahamulawatta claimed by the Crown, Kahatagahamulahena claimed by the Crown, Narangahamulahena sold by the Crown.

June 30, 1913.

N. A. HAMPTON,
Special Officer.



Surveyor-General's Office,
Colombo, January 21, 1913.

Scale of 8 Chains to an Inch.

A. H. G. DAWSON,
for Surveyor-General

Kurunegala S. O. No. 628.

Order under Section 4, Sub-section (1), of "The Waste Lands Ordinances of 1897, 1899, 1900, and 1903."

In the matter of the lands commonly called or known as Bulugahayaya, Bulugalawewa, and Bulugalawelapillewa, situate in the village of Makulwewa, in the Mahagalboda Egoda korale of the Hiriyala hat pttu of the Kurunegala District, in the North-Western Province, and of "The Waste Lands Ordinances of 1897, 1899, 1900, and 1903."

WHEREAS in pursuance of section 1 of the said Ordinances it was duly declared and notified on August 23, 1912, that if no claim to the lands commonly called or known as Bulugahayaya, Bulugalawewa, and Bulugalawelapillewa, situate in the village of Makulwewa, in the Mahagalboda Egoda korale of the Hiriyala hatpattu of the Kurunegala District, in the North-Western Province, containing in extent 52 acres 2 roods and 24 perches, and shown as lots C 847, D 847, and O 847 in preliminary plan 1,922, and in the annexed diagram, was made to John Murray Davies, Special Officer appointed under section 28 of the said Ordinances, within the period of three months from the date specified in the said notice, such land would be declared the property of the Crown, and dealt with on account of the Crown (*vide* Notice No. 4,494) :

And whereas Edmund Clarke de Fonseka made claim thereto, and John Murray Davies, Special Officer appointed under section 28 of the said Ordinances, made due inquiry into such claim, and whereas the said claimant and I, with the consent of His Excellency the Governor, came to an agreement in writing dated January 11, 1913, concerning the said land, under section 4, sub-section (1), of the said Ordinances, whereby it was agreed that the said claimant should be declared the purchaser of the said land upon payment to the Settlement Officer at Colombo of a sum of One thousand Three hundred and Sixty-nine Rupees and Fifty Cents (Rs. 1,369.50) only, as the purchase amount of the said lands, and whereas the said amount has been duly paid by the said claimant, he is hereby, in pursuance of the agreement aforementioned, declared to be the purchaser of the said lands, as more fully described herein below.

Description of the Lands referred to.

The following lots situated in the village of Makulwewa, in the Mahagalboda Egoda korale of the Hiriyala hatpattu of the Kurunegala District, in the North-Western Province, as described in the annexed diagram :—

Preliminary plan 1,922.

Situation : Makulwewa village in Mahagalboda Egoda korale of Hiriyala hatpattu of Kurunegala District.

Lot.	Name of Land.	Extent, A. R. P.
C 847	Bulugahayaya	50 2 20
D 847	Bulugalawewa	0 2 20
O 847	Bulugalawelapillewa	1 1 24
		52 2 24

and bounded as follows : on the north by the village limit of Nagola, the village limit of Pihimbiya ; on the east by the village limit of Pihimbiya ; on the south by Makulwewayaya sold by the Crown, Makulwewawela and Nitulgahawela granted on certificate of quiet possession, Bulugollewela claimed by Dewedde Vedanaidelage Tikiri Appu Vedanaide and others, Makulwewayaya sold by the Crown, a mala-ela ; on the west by the village limit of Wekanda.

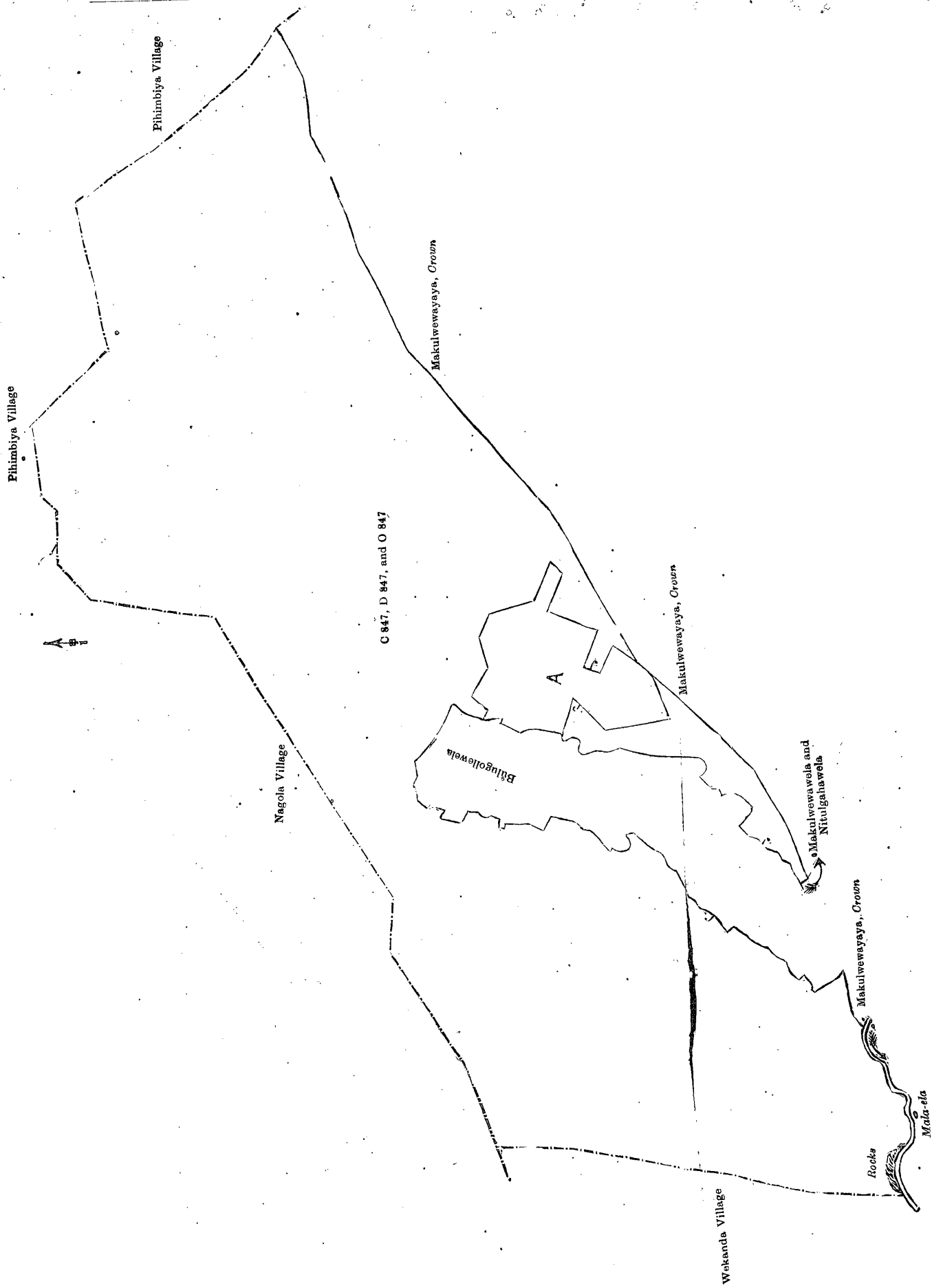
NOTE.—The following lots lying within the above boundaries are excluded from this order, and their aggregate acreage of 2 acres 1 rood and 27 perches is not included in the acreage of 52 acres 2 roods and 24 perches given above :—

Preliminary plan 1,922.

Lot.	Name of Land.	Extent, A. R. P.	Lot.	Name of Land.	Extent, A. R. P.
A E847	Bulugalawatta	0 1 27	A K847	Bulugalawatta	0 1 8
A F847	Do.	0 1 27	A L847	Do.	0 0 11
A G847	Do.	0 0 35	A N847	Do.	0 2 16
A H847	Bulugala	0 0 13			
A I847	Bulugalawatta	0 0 30			
A J847	Bulugahagala	0 0 20			2 1 27

June 12, 1913.

J. M. DAVIES,
Special Officer.



Surveyor-General's Office,
Colombo, July 12, 1912.

Scale of 4 Chains to an Inch.

A. J. WICKWAR,
for Surveyor-General.

Kurunegala S. O. No. 629.**Order under Section 2 of "The Waste Lands Ordinances of 1897, 1899, 1900, and 1903,"
declaring Lands to be Crown Property.**

In the matter of the lands commonly called or known as Ambagahahena, Ambagahawatta, situate in the village of Pahalakotuwela, in the Meda Pattu Korale East of the Katugampola hatpattu of the Kurunegala District, in the North-Western Province, and of "The Waste Lands Ordinances of 1897, 1899, 1900, and 1903."

THE notice required by section 1 of "The Waste Lands Ordinances of 1897, 1899, 1900, and 1903," having been duly published in manner prescribed by that section in respect of the above-named lands (*vide* Notice No. 4,806), and no claim having been made to the said lands or to any interest therein within the period of three months from the date specified in the said notice, I, Norman Albert Hampton, Special Officer appointed under section 28 of the said Ordinances, under and by virtue of the powers vested in me in that behalf by section 2 of the said Ordinances, do hereby on July 2, 1913, order and declare that the said lands, as more fully directed herein below, situate in the village of Pahalakotuwela, in the Meda Pattu Korale East of the Katugampola hatpattu of the Kurunegala District, in the North-Western Province, and shown as lots 58a, 58b, and 59a in preliminary plan 354, and in the annexed diagram, and containing in extent 1 rood and 32 perches, are the property of the Crown.

Description of the Lands referred to.

The following lots situated in the village of Pahalakotuwela, in the Meda Pattu Korale East of the Katugampola hatpattu of the Kurunegala District, in the North-Western Province, as described in the annexed diagram:—

Preliminary plan 354.

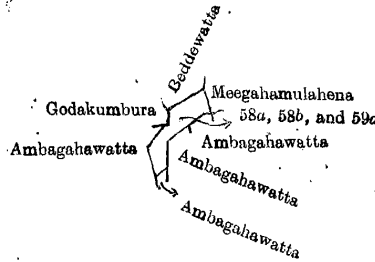
Situation: Pahalakotuwela village in Meda Pattu Korale East of Kurunegala District.

Lot.	Name of Land.	Extent, A. R. P.
58a	Ambagahahena	0 0 35
58b	Ambagahawatta	0 0 11
59a	Do.	0 0 26
		0 1 32

and bounded as follows: on the north by Beddewatta claimed by I. M. Kapuruhami, Vidane, and others; on the east by Meegahamulahena sold by the Crown, Ambagahawatta sold by the Crown; on the south by Ambagahawatta sold by the Crown, Ambagahawatta claimed by C. A. Moonemale; on the west by Ambagahawatta claimed by C. A. Moonemale, Godakumbura claimed by I. M. Kiri Mudiyanse.

July 2, 1913.

N. A. HAMPTON,
Special Officer.



Surveyor-General's Office,
Colombo, January 20, 1913.

Scale of 8 Chains to an Inch.

A. H. G. DAWSON,
for Surveyor-General.

Kurunegala S. O. No. 630.**Order under Section 2 of "The Waste Lands Ordinances of 1897, 1899, 1900, and 1903,"
declaring Lands to be Crown Property.**

In the matter of the lands commonly called or known as Halpanmadittamukalana, Ihalagamañakumburawewa, road, &c., situate in the village of Pugalla, in the Yatikaha Korale South of the Katugampola hatpattu of the Kurunegala District, in the North-Western Province, and of "The Waste Lands Ordinances of 1897, 1899, 1900, and 1903."

THE notice required by section 1 of "The Waste Lands Ordinances of 1897, 1899, 1900, and 1903," having been duly published in manner prescribed by that section in respect of the above-named lands (*vide* Notice No. 4,760), and no claim having been made to the said lands or to any interest therein within the period of three months from the date specified in the said notice, I, Norman Albert Hampton, Special Officer appointed under section 28 of the said Ordinances, under and by virtue of the powers vested in me in that behalf by section 2 of the said Ordinances, do hereby on July 2, 1913, order and declare that the said lands, as more fully described herein below, situate in the village of Pugalla, in the Yatikaha Korale South of the Katugampola hatpattu of the Kurunegala District, in the North-Western Province, and shown as lots 1, 6, 21, 40, 29, 37, 38, 39, 271, 86, 13a, 14d1, 14e1, 15b, 17b, 18a1, 18b, 31a, 32a, 35c, 36, 41 in preliminary plan 966 and in the annexed diagrams, and containing in extent 65 acres 2 roods and 16 perches, are the property of the Crown.

Description of the Lands referred to.

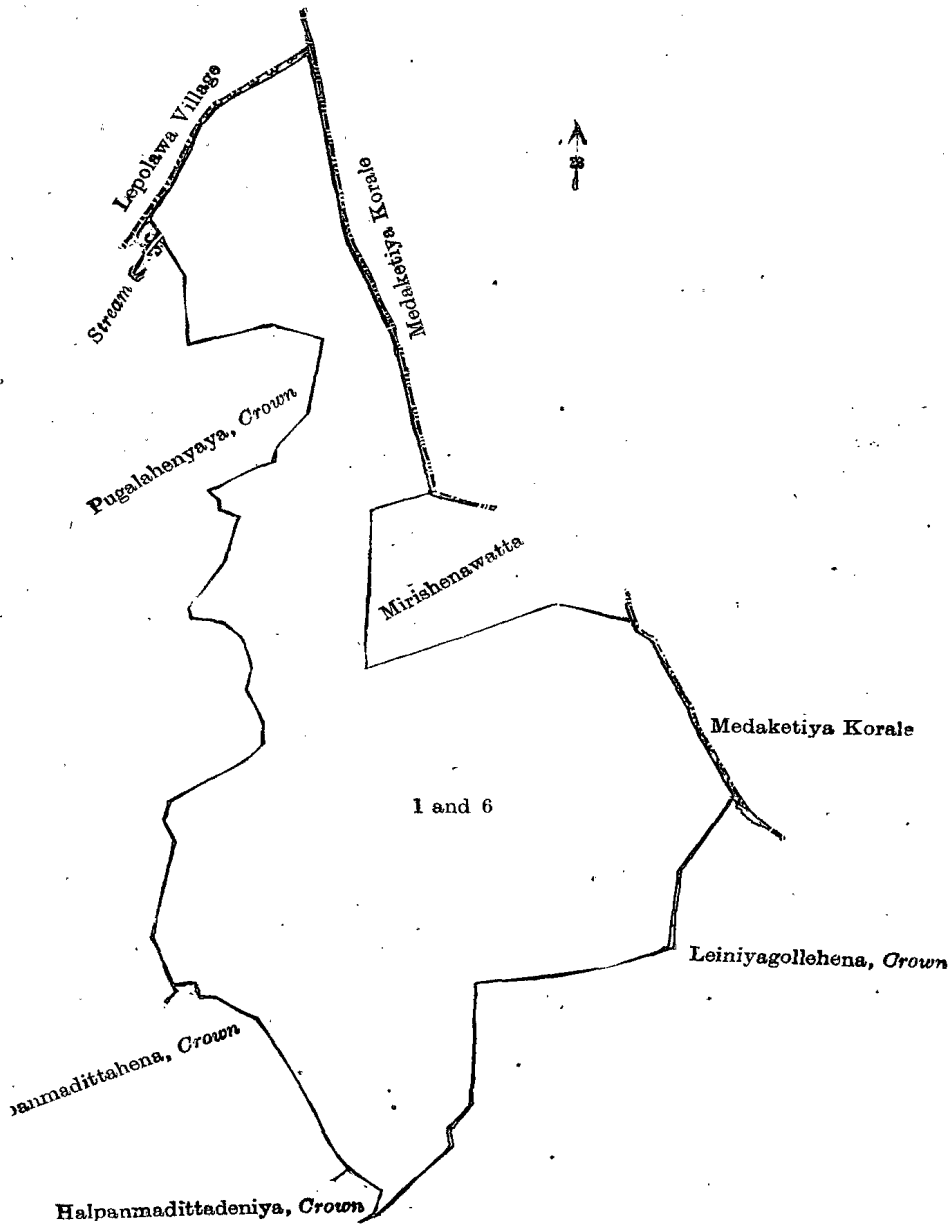
The following lots situated in the village of Pugalla, in the Yatikaha Korale South of the Katugampola hatpattu of the Kurunegala District, in the North-Western Province, as described in the annexed diagrams:—

I.—Preliminary plan 966.

Situation: Pugalla village in Yatikaha Korale South of Katugampola hatpattu of Kurunegala District.

Lot.	Name of Land.	Extent, A. R. P.
1	Halpanmadittamukalana	42 1 30
6	Do.	4 1 15
		46 3 5

and bounded as follows : on the north by the village limit of Lepolawa, the boundary of the Medaketiya korale, Mirishenawatta sold by the Crown ; on the east by the boundary of the Medaketiya korale, Leiniyagollehena claimed by the Crown ; on the south by Leiniyagollehena claimed by the Crown, Halpanmadittadeniya claimed by the Crown, Halpanmadittahena claimed by the Crown ; on the west by Pugalahenyaya sold by the Crown.



Surveyor-General's Office,
Colombo, November 15, 1912.

Scale of 8 Chains to an Inch.

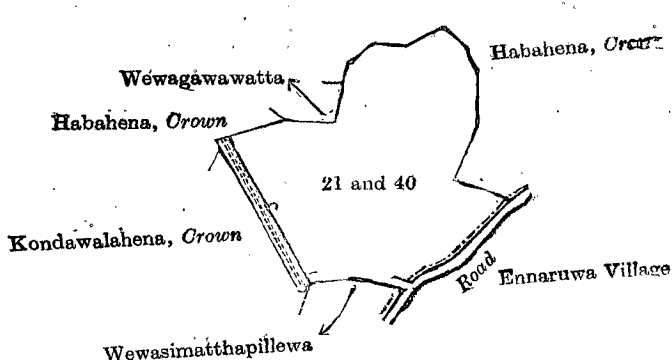
A. H. G. DAWSON,
for Surveyor-General.

II.—Preliminary plan 966.

Situation : Pugalla village in Yatikaha Korale South of Katugampola hatpattu of Kurunegala District.

Lot.	Name of Land.	Extent, A. R. P.
21	Ihalagamanakumburawewa	8 0 6
40	Road	0 0 17
		8 0 23

and bounded as follows : on the north by Habahena claimed by the Crown, Wewagawawatta claimed by Marasinghe Mudiyansele Tikiri Appu Naide, Habahena claimed by the Crown ; on the east by Habahena claimed by the Crown ; on the south by the village limit of Ennaruwa (a road), Wewasimathapillewa sold by the Crown ; on the west by Kandawalahena claimed by the Crown.



Surveyor-General's Office,
Colombo, November 15, 1912.

Scale of 8 Chains to an Inch.

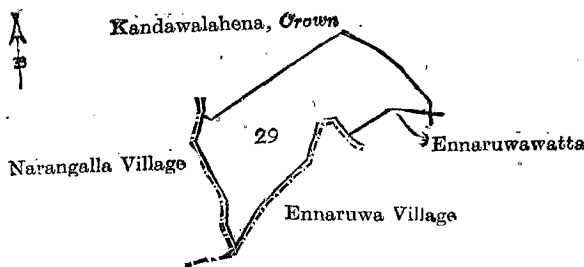
A. H. G. DAWSON,
for Surveyor-General.

III.—Preliminary plan 966.

Situation : Pugalla village in Yatikaha Korale South of Katugampola hatpattu of Kurunegala District.

Lot.	Name of Land.	Extent, A. R. P.
29	.. Kahatagahamulamukalana	3 2 8

and bounded as follows : on the north by Kandawalahena claimed by the Crown ; on the east by Kandawalahena claimed by the Crown, Ennaruwawatta sold by the Crown ; on the south by the village limit of Ennarua ; on the west by the village limit of Narangalla.



Surveyor-General's Office,
Colombo, November 15, 1912.

Scale of 8 Chains to an Inch.

A. H. G. DAWSON,
for Surveyor-General.

IV.—Preliminary plan 966.

Situation : Pugalla village in Yatikaha Korale South of Katugampola hatpattu of Kurunegala District.

Lot.	Name of Land.	Extent, A. R. P.
37	.. Stream	1 3 20

and bounded as follows : on the north by Halpanmadittamukalana claimed by the Crown ; on the east by Pugalahenyaya claimed by the Crown, Illukwawedeniya sold by the Crown, Pugalahenyaya claimed by the Crown, Illukwawedeniya sold by the Crown, Pugalahenyaya claimed by the Crown, Ambarangagahamulawatta claimed by the Crown, Ambulbukme-gollehena claimed by the Crown, Asweddumakumbura claimed by Marasinghe Mudiyansele Dingiri Manamali, Moragaha-liyaddapillewa sold by the Crown, Halpanmadittadeniya claimed by the Crown, Bogahamulahena claimed by the Crown, Halpanmadittadeniyahena claimed by P. A. Eschamy, Bogahakumbura claimed by M. M. Tikiri Appu Naide and others ; on the south by Kandawalahena claimed by the Crown, the village limit of Narangolla ; on the west by the village limit of Narangolla, Kanuketiyakumbura claimed by Wedamuni Nilamege Jusey Appuhamy and another, Kanuketiyewelapillewa claimed by the Crown, Kahatagahapillewa claimed by W. N. Jusey Appu, Eriyagahamulawatta claimed by Wedamuni Nilamege Jusey Appu, Moragahaliyaddapillewa sold by the Crown, Gorakaladahenyaya claimed by the Crown, Dorakoda-welakumbura claimed by Marasinghe Mudiyansele Tikiri Appu Naide and others, Illukwawedeniya sold by the Crown, Pugalahenyaya claimed by the Crown, Illukwawedeniya sold by the Crown, Pugalahenyaya claimed by the Crown, Illukwawedeniya sold by the Crown, Pugalahenyaya claimed by the Crown, Illukwawedeniya sold by the Crown, Pugalahenyaya claimed by the Crown, Illukwawedeniya sold by the Crown, Pugalahenyaya claimed by the Crown.

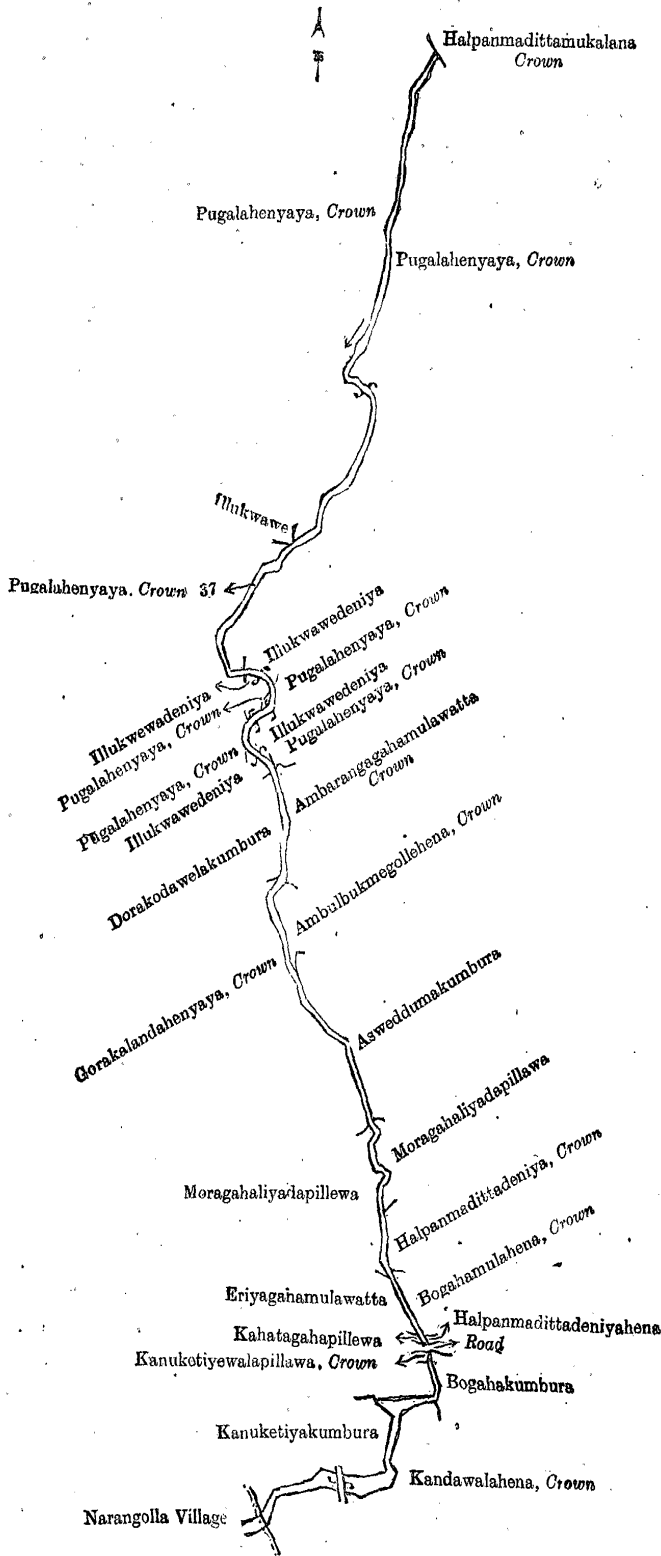
[For Diagram see page 1277.]

V.—Preliminary plan 966.

Situation : Pugalla village in Yatikaha Korale South of Katugampola hatpattu of Kurunegala District.

Lot.	Name of Land.	Extent, A. R. P.
38	.. Road	0 1 12

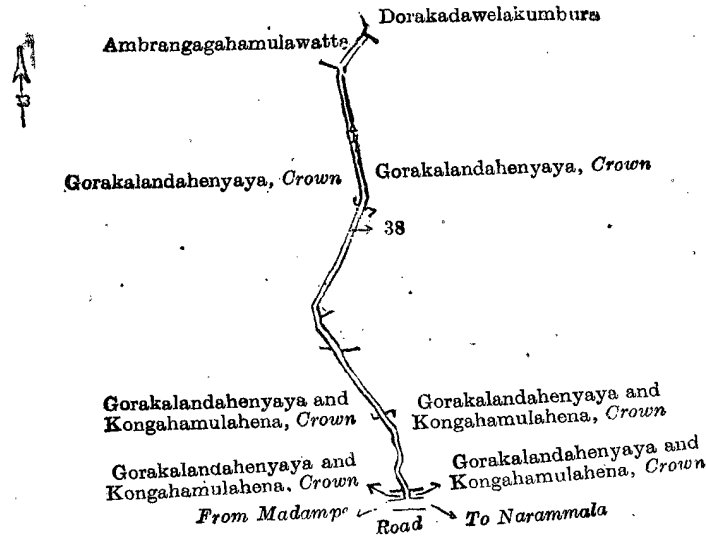
and bounded as follows : on the north by Ambarangagahamulawatta claimed by K. M. de Silva (Native Doctor, Katana) and others, Dorakadawelakumbura claimed by Hettimudiyansele Punchirala and others ; on the east by Gorakaladahenyaya claimed by the Crown, Gorakaladahenyaya and Kongahamulahena claimed by the Crown ; on the south by the road from Naranmalla to Madampe ; on the west by Gorakaladahenyaya and Kongahamulahena claimed by the Crown, Gorakaladahenyaya claimed by the Crown.



Surveyor-General's Office,
Colombo, November 15, 1912.

Scale of 8 Chains to an Inch.

A. H. G. DAWSON,
for Surveyor-General.



Surveyor-General's Office,
Colombo, November 15, 1912.

Scale of 8 Chains to an Inch.

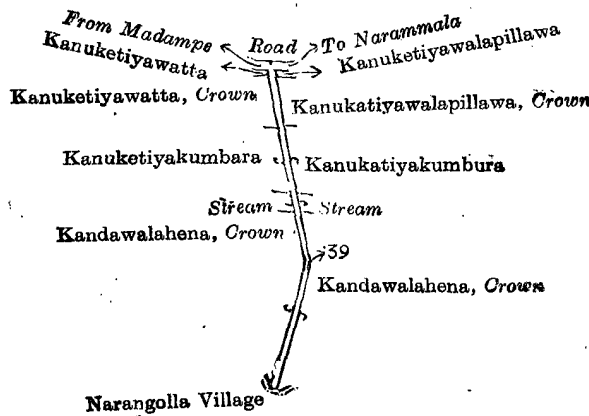
A. H. G. DAWSON,
for Surveyor-General.

VI.—Preliminary plan 966.

Situation : Pugalla village in Yatikaha Korale South of Katugampola hatpattu of Kurunegala District.

Lot.	Name of Land.	Extent, A. R. P.
39	Road	0 1 5

and bounded as follows : on the north by the road from Madampe to Narammala ; on the east by Kanuketiyawalapillewa claimed by P. A. Simon Appuhamy, Kanuketiyawalapillewa claimed by the Crown, Kanuketiyakumbura claimed by Wedamuni Nilamege Jusey Appuhamy and another, a stream, Kandawalahena claimed by the Crown ; on the south by the village limit of Narangolla ; on the west by Kandawalahena claimed by the Crown, a stream, Kanuketiyakumbura claimed by Wedamuni Nilamege Jusey Appuhamy and another, Kanuketiyawatta claimed by the Crown, Kanuketiyawatta claimed by P. A. Simon Appuhamy and another.



Surveyor-General's Office,
Colombo, November 15, 1912.

Scale of 8 Chains to an Inch.

A. H. G. DAWSON,
for Surveyor-General.

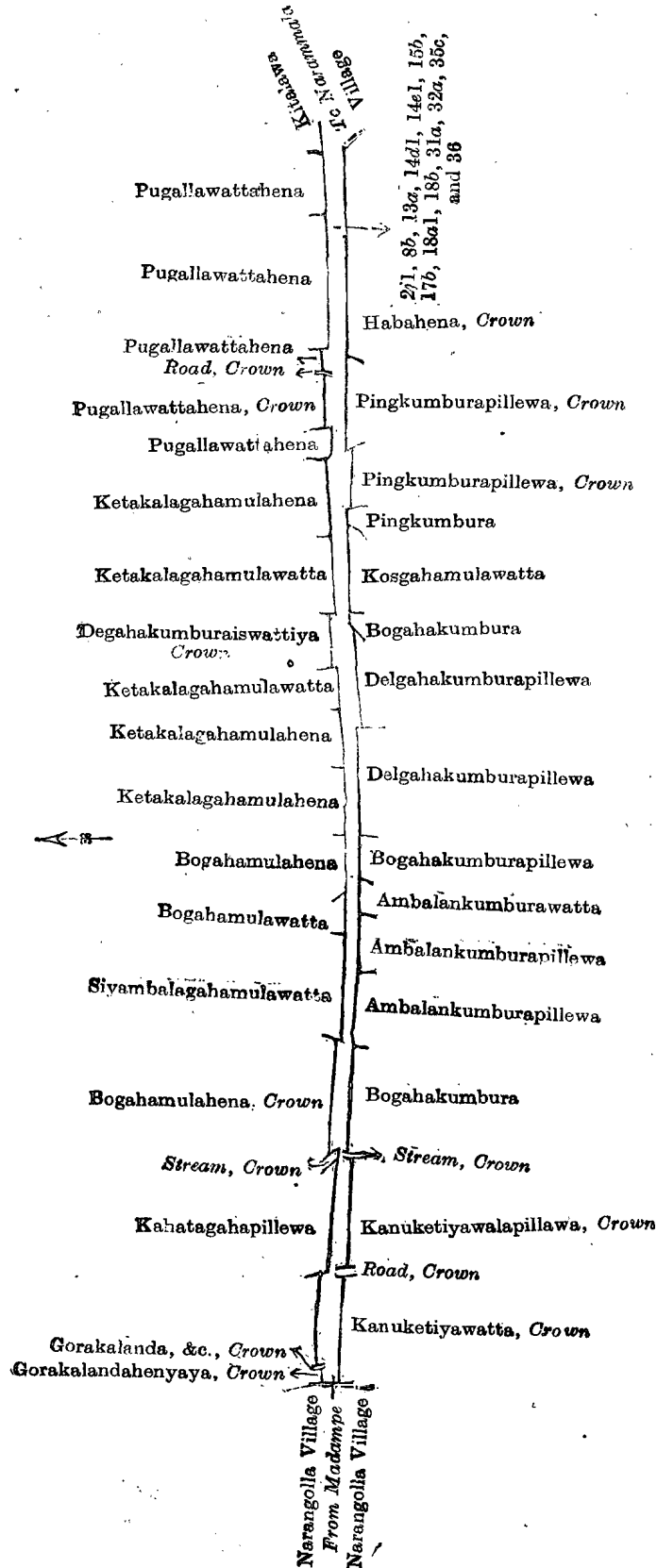
VII.—Preliminary plan 966.

Situation : Pugalla village in Yatikaha Korale South of Katugampola hatpattu of Kurunegala District.

Lot.	Name of Land.	Extent, A. R. P.	Lot.	Name of Land.	Extent, A. R. P.
2j1	Gorakalandahenyaya	0 0 18	18b	Habahena	0 0 34
8b	Halpanmadittadeniyahena	0 0 16	31a	Kanuketiyawatta	0 0 16
13a	Delgahakumburaiswatiya	0 0 9	32a	Kanuketiyawalapillewa	0 0 20
14z1	Ketakalagahamulahena	0 0 11	35c	Delgahakumburapillewa	0 0 19
14e1	Pugallawattahena	0 0 9	36	Road	2 3 38
15b	Do.	0 0 3			
17b	Pingkumburapillewa	0 0 13			4 0 24
18a1	Do.	0 0 18			

and bounded as follows : on the north by Gorakalandahenyaya claimed by the Crown, a road claimed by the Crown, Gorakalanda, &c., claimed by the Crown, Kahatagahapillewa claimed by Wedamuni Nilamege Jusey Appu, a stream claimed by the Crown, Bogahamulahena claimed by the Crown, Siyambalagahamulawatta claimed by Ekanayake Mudi-yanselage Andi Naide, Bogahamulawatta claimed by Marasinghe Mudiyan-selage Amaris Appu, Bogahamulahena claimed by Marasinghe Mudiyan-selage Amaris Naide, Ketakalagahamulahena claimed by Marasinghe Mudiyan-selage Appu Naide, Ketakalagahamulahena claimed by Meragalpedi Durayalage Maru Duraya and others, Ketakalagahamulawatta claimed by Marasinghe Mudiyan-selage Podiya Naide and others, Degahakumburaiswatiya claimed by the Crown, Ketakalagaha-mulawatta claimed by Malnaidelage Jokin Fernando and others, Ketakalagahamulahena sold by the Crown, Pugalla-wattahena claimed by Ana Sena Suna Sego Abdul Cader of Kuliypitiya, Pugallawattahena claimed by the Crown, a road claimed by the Crown, Pugallawattahena sold by the Crown, Pugallawattahena claimed by Kona Sheik Abdul Cader Alim

Sahib, the village limit of Kitalawa ; on the east by the village limit of Kitalawa ; on the south by Habahena claimed by the Crown, Pingkumburapillewa claimed by the Crown, Pingkumburapillewa claimed by the trustees of Pugalla Vihare, Pingkumbura claimed by ditto, Kosgahamulawatta claimed by Marasinghe Mudiyansele Dingira Manamali, Bogahakumbura claimed by Marasinghe Mudiyansele Tikiri Appu Naide and others, Delgahakumburapillewa claimed by Marasinghe Mudiyansele Dingira Manamali, Bogahakumburapillewa claimed by Paliyawadana Arachchilage Simon Appuhamy, Ambalankumburawatta claimed by Paliyawadana Arachchilage Simon Appuhamy, Ambalankumburapillewa claimed by Paliyawadana Arachchilage Simon Appuhamy, Bogahakumbura claimed by Marasinghe Mudiyansele Tikiri Appu Naide and others, a stream claimed by the Crown, Kanuketiyawalapillewa claimed by the Crown, Kanuketiyawatta claimed by the Crown ; on the west by the village limit of Narangolla.



VIII.—Preliminary plan 966.

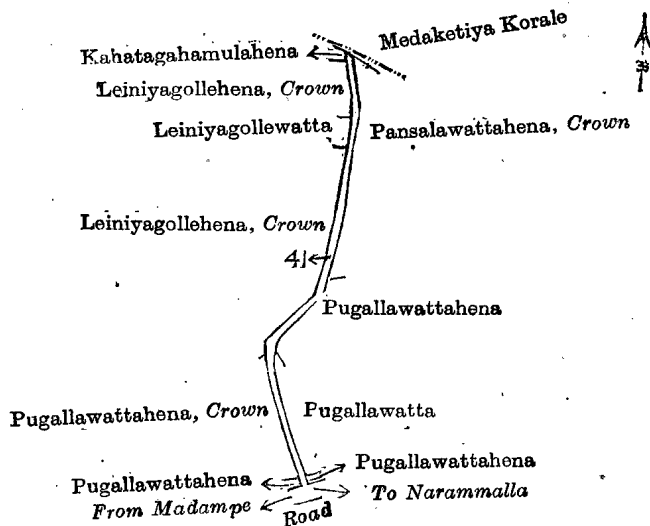
Situation : Pugalla village in Yatikaha Korale South of Katugampola hatpattu of Kurunegala District.

Lot.	Name of Land.	Extent, A. R. P.
41 .. Road		0 1 39

and bounded as follows : on the north by the boundary of Medaketiya korale ; on the east by Panasalawattahena claimed by the Crown, Pugallawattehena sold by the Crown, Pugallawatta sold by the Crown, Pugallawattahena claimed by K. M. Abdul Cader Alim Sahib ; on the south by the road from Narammalla to Madampe ; on the west by Pugallawattahena claimed by A. S. S. Sejo Abdul Cader, Pugallawattahena claimed by the Crown, Leiniyagollehena claimed by the Crown, Leiniyagollewatta sold by the Crown, Leiniyagollehena claimed by the Crown, Kahatagahamulahena sold by the Crown.

N. A. HAMPTON,
Special Officer.

July 2, 1913.



Surveyor-General's Office,
Colombo, November 15, 1912.

Scale of 8 Chains to an Inch.

A. H. G. DAWSON,
for Surveyor-General.

Order under Section 2 of "The Waste Lands Ordinances of 1897, 1899, 1900, and 1903,"
declaring Land to be Crown Property.

In the matter of the land commonly known as Malkapanalanda (reservation for stream), situate in the village of Pannagula, in the Udugaha pattu of Hewagam korale of the Colombo District, in the Western Province, and of "The Waste Lands Ordinances of 1897, 1899, 1900, and 1903."

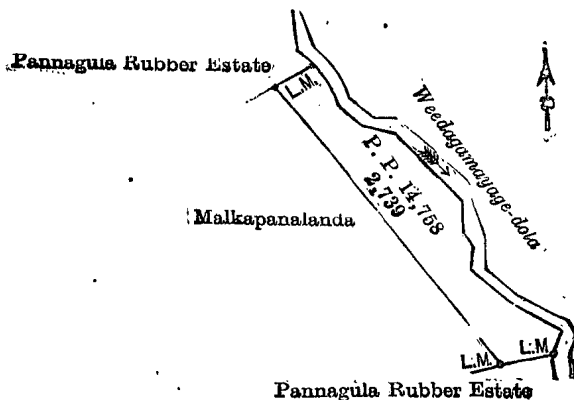
THE notice required by section 1 of "The Waste Lands Ordinances of 1897, 1899, 1900, and 1903," having been duly published in manner prescribed by that section in respect of the above-named land (*vide* Notice No. 4,809), and no claim having been made to the said land or to any interest therein within the period of three months from the date specified in the said notice, I, Charles Valentine Brayne, Assistant Government Agent of the Colombo and Negombo Districts, under and by virtue of the powers vested in me in that behalf by section 2 of the said Ordinances, do hereby, on July 4, 1913, order and declare that the said land, as more fully described herein below, situate in the village of Pannagula, in the Udugaha pattu, Hewagam korale of the Colombo District, in the Western Province, and shown as lot 2,739, in preliminary plan 14,758 and in the annexed diagram, and containing in extent 3 roods and 23 perches, is the property of the Crown.

Description of the Land referred to.

Lot 2,739 in preliminary plan 14,758, called and known as Malkapanalanda (reservation for stream), containing in extent 3 roods and 23 perches, situated in the village Pannagula, in the Udugaha pattu of the Hewagam korale, in the Colombo District of the Western Province, as shown in the annexed diagram : and bounded on the north by Pannagula rubber estate ; on the east by Weedagamayage-dola ; and on the south by Pannagula rubber estate ; and on the west by Malkapanalanda sold by Crown to the Pannagula Rubber Company, Limited.

July 4, 1913.

C. V. BRAYNE,
Assistant Government Agent.



Surveyor-General's Office,
Colombo, September 10, 1912.

Scale of 4 Chains to an Inch.

A. J. WICKWAR,
for Surveyor-General.

**Order under Section 2 of "The Waste Lands Ordinances of 1897, 1899, 1900, and 1903,"
declaring Land to be Crown Property.**

In the matter of the lands commonly known as Dawatagahalanda, Dawatagahalanda (reservation for path), Digapathekele, and Rambukmandiyalanda (Crown reservations), situate in the village of Eswatta, in the Udugaha pattu of Hewagam korale of the Colombo District, in the Western Province, and of "The Waste Lands Ordinances of 1897, 1899, 1900, and 1903."

THE notice required by section 1 of "The Waste Lands Ordinances of 1897, 1899, 1900, and 1903," having been duly published in manner prescribed by that section in respect of the above-named lands (*vide* Notice No. 4,795), and no claim having been made to the said lands or to any interest therein within the period of three months from the date specified in the said notice, I, Charles Valentine Brayne, Assistant Government Agent, Colombo and Negombo Districts, under and by virtue of the powers vested in me in that behalf by section 2 of the said Ordinances, do hereby, on June 17, 1913, order and declare that the said lands, as more fully described herein below, situate in the village of Eswatta, in the Udugaha pattu of Hewagam korale of the Colombo District, in the Western Province, and shown as lots 2352, 2353, 2358, and 2364 in preliminary plan 14,686 and in the annexed diagrams, and containing in extent 4 acres 1 rood and 34 perches, are the property of the Crown.

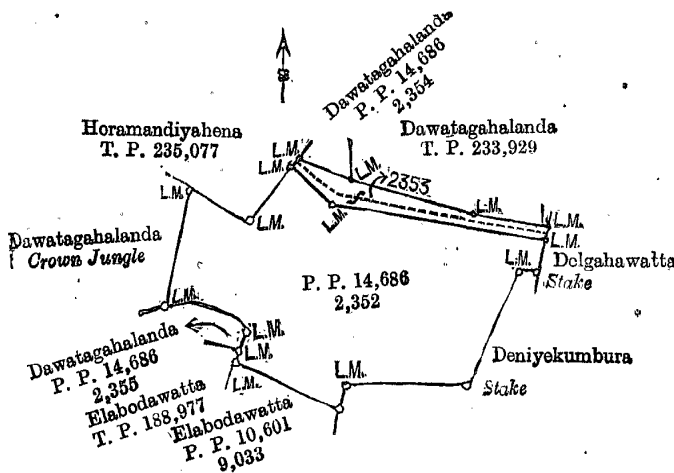
Description of the Lands referred to.

PART I.

Lot.	Name of Land.	Extent, A. R. P.
2352 ..	Dawatagahalanda ..	2 2 34
2353 ..	Dawatagahalanda (reservation for path) ..	0 0 32
		2 3 26

Situation : In preliminary plan 14,686, in the village Eswatta, in the Udugaha pattu of the Hewagam korale, in the Colombo District of the Western Province, as shown in the annexed diagram.

Boundaries : On the north by Horamandiyahena claimed by Don Thelenis Senanayaka, Vidane Arachchi, and another (T. P. 235,077), Dawatagahalanda sold by Crown to Don Jacolis Wetasinghe, and Dawatagahalanda sold by Crown to Jayamana Mohottige Don Lewis and others (T. P. 233,929); on the east by Delgahawatta claimed by Alawattige Samel Appu and others and Deniyekumbura claimed by W. Don Nicholas; on the south by Elabodawatta claimed by Lekamappuhamillage Don Davith, Elabodawatta claimed by K. Amaris Wansa (T. P. 188,977), and Dawatagahalanda sold by Crown to Don Jacolis Wetasinghe; and on the west by Dawatagahalanda Crown jungle.



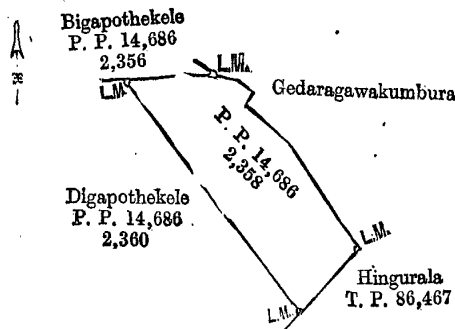
Surveyor-General's Office,
Colombo, November 11, 1912.

Scale of 4 Chains to an Inch.

A. J. WICKWAR,
for Surveyor-General.

PART II.

Lot 2,358 in preliminary plan 14,686, called and known as Digapathekele (reservation for paddy field), containing in extent 1 acre and 17 perches, situated in the village Eswatta, in the Udugaha pattu of the Hewagam korale, in the Colombo District of the Western Province, as shown in the annexed diagram; and bounded on the north by Digapathekele sold by Crown to Jayamana Mohottige Don Lewis Appuhamy; on the east by Gedaragawakumbura claimed by W. Don Emis Appuhamy; on the south by Hingurala claimed by S. D. A. Dissanayaka, Police Vidane (T. P. 86,467); on the west by Digapathekele sold by Crown to Don Charles Dias Jayasuriya Appuhamy.



Surveyor-General's Office,
Colombo, November 11, 1912.

Scale of 4 Chains to an Inch.

A. J. WICKWAR,
for Surveyor-General.

PART III.

Lot 2,364 in preliminary plan 14,686, called and known as Rambukmandiyalanda (reservation for paddy field), containing in extent 1 rood and 31 perches, situated in the village Eswatta, in the Udugaha pattu of the Hewagam korale, in the Colombo District of the Western Province, as shown in the annexed diagram; and bounded on the north by Digahapothelanda claimed by W. D. Jaonis (T. P. 65,986); on the east by Gallebeddekumbura Crown land; on the south by Rabukkandelanda claimed by U. Don Thegis and others (T. P. 101,680); and on the west by Rambukmandiyalanda sold by Crown to R. A. D. A. Wejawardena.

June 17, 1913.

C. V. BRAYNE,
Assistant Government Agent.Surveyor-General's Office,
Colombo, November 11, 1912.

Scale of 4 Chains to an Inch.

A. J. WICKWAR,
for Surveyor-General.

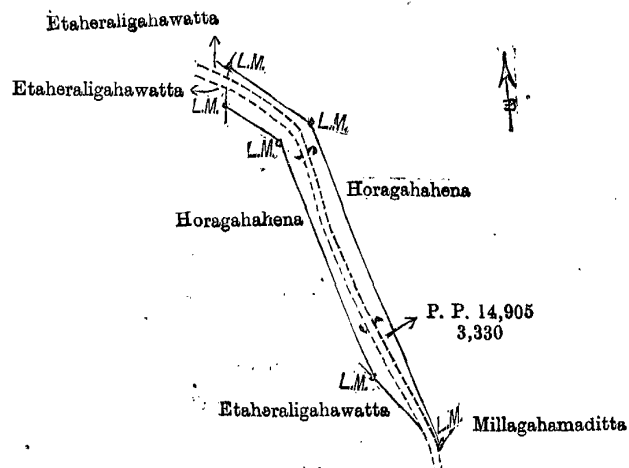
Order under Section 2 of "The Waste Lands Ordinances of 1897, 1899, 1900, and 1903,"
declaring Land to be Crown Property.

In the matter of the lands commonly called or known as Wewewatta (reservation for cart track), and Horagahahena (reservation for Gansabhawa road), situate in the village of Banduragoda, in the Yatigaha pattu of Hapitigam korale of the Negombo District, in the Western Province, and of "The Waste Lands Ordinances of 1897, 1899, 1900, and 1903."

THE notice required by section 1 of "The Waste Lands Ordinances of 1897, 1899, 1900, and 1903," having been duly published in manner prescribed by that section in respect of the above-named lands (*vide* Notice No. 4,816), and no claim having been made to the said lands or to any interest therein within the period of three months from the date specified in the said notice, I, Charles Valentine Brayne, Assistant Government Agent of the Colombo and Negombo Districts, under and by virtue of the powers vested in me in that behalf by section 2 of the said Ordinances, do hereby, on July 10, 1913, order and declare that the said lands, as more fully described herein below, situate in the village of Banduragoda, in the Yatigaha pattu of Hapitigam korale of the Negombo District, in the Western Province, and shown as lots 3,330 and 3,334 in preliminary plan 14,905 and in the annexed diagrams, and containing in extent 2 roods and 31 perches, are the property of the Crown.

Description of the Lands referred to.

Lot 3,330 in preliminary plan 14,905, called and known as Wewewatta (reservation for cart track), containing in extent 1 rood and 34 perches, situated in the village Banduragoda, in the Yatigaha pattu of Hapitigam korale, in the Negombo District of the Western Province, as shown in the annexed diagram; and bounded on the north by Etaheraligahawatta claimed by Alahakoon Appuhamillage Saradiel Appuhamy; on the east by Horagahahena sold by Crown to Abraham Peter Gunaratne and another and Millagahamaditta sold by the Crown to W. Alugolleappuhamillage Charlis and others; on the south by Etaheraligahawatta claimed by Simon Peter Gunaratne; and on the west by Horagahahena sold by Crown to Abraham Peter Gunaratne and another and Etaheraligahawatta claimed by Saradiel Appuhamy.

Surveyor-General's Office,
Colombo, November 2, 1912.

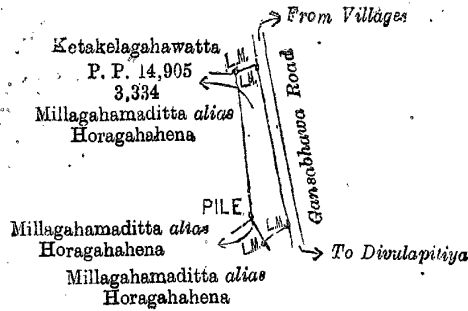
Scale of 4 Chains to an Inch.

A. J. WICKWAR,
for Surveyor-General.

Lot 3,334 in preliminary plan 14,905, called and known as Horagahahena (reservation for Gansabhawa road), Negombo District of the Western Province, as shown in the annexed diagram, and bounded on the north by Ketakelagahawatta claimed by M. Appuhamillage Karathelis; on the east by road from villages to Divulapitiya (Gansabhawa road); on the south by Millagahamaditta *alias* Horagahahena claimed by W. Alugolleappuhamillage Charlis and others; on the south-west by Millagahamaditta *alias* Horagahahena sold by Crown to W. Alugolle Appuhamillage Charlis and others; on the west by Millagahamaditta *alias* Horagahahena sold by Crown to W. Alugolleappuhamillage Charlis and others.

July 10, 1913.

C. V. BRAYNE,
Assistant Government Agent.



Surveyor-General's Office,
Colombo, November 2, 1912.

Scale of 4 Chains to an Inch.

A. J. WICKWAR,
for Surveyor-General.

**Order under Section 4, Sub-section (1), of "The Waste Lands Ordinances of 1897, 1899, 1900, and 1903,"
declaring Lands to be Crown Property.**

In the matter of the lands commonly called or known as Imbulakanda and Imbulakanda (reservation for footpath), situate in the village of Elapiliyawa, in the Udugaha pattu of the Hapitigam korale of the Negombo District, in the Western Province, and of "The Waste Lands Ordinances of 1897, 1899, 1900, and 1903."

WHEREAS in pursuance of section 1 of the said Ordinances it was duly notified on April 4, 1913, that if no claim to the lands commonly called or known as Imbulakanda and Imbulakanda (reservation for footpath), situate in the village of Elapiliyawa, in the Udugaha pattu of Hapitigam korale, in the Negombo District, in the Western Province, containing in extent 2 acres and 26 perches, and shown as lots 2365, 2366, and 2367 in preliminary plan 14,688 and in the annexed diagram, was made to Charles Valentine Brayne, Assistant Government Agent of the Colombo and Negombo Districts, within the period of three months from the date specified in such notice, such lands would be declared the property of the Crown, and dealt with on account of the Crown (*vide* Notice No. 4,817):

And whereas Kariapperumage Kirihamy of Elapiliyawa made claim thereto, and whereas the said claimant has withdrawn his claim to the said lands, I, Charles Valentine Brayne, Assistant Government Agent of the Colombo and Negombo Districts, under and by virtue of the powers vested in me in that behalf by section 4 of the said Ordinances, do hereby, on July 19, 1913, order and declare, under section 4, sub-section (1), of the said Ordinances, that the said lands, as more fully described herein below, are the property of the Crown.

Description of the Lands referred to.

The following lots situated in the village Elapiliyawa, in the Udugaha pattu of the Hapitigam korale, in the Negombo District of the Western Province, as described in the annexed diagram:—

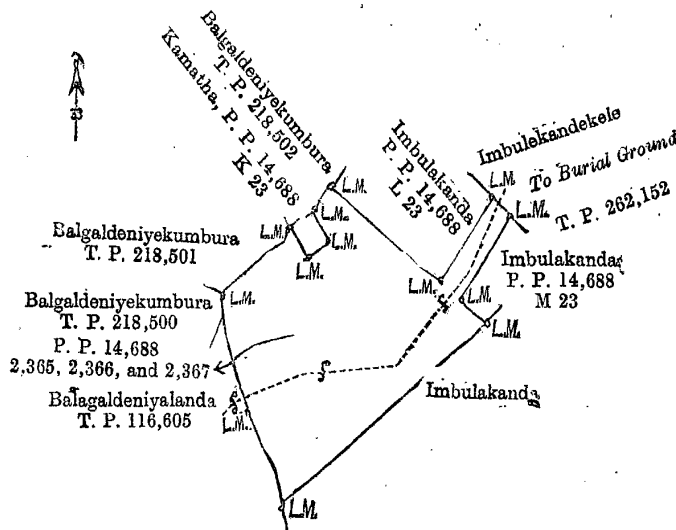
Preliminary plan 14,688.

Lot.	Name of Land.	Extent, A. R. P.
2365 ...	Imbulakanda	1 0 28
2366 ...	Do.	0 2 12
2367 ...	Do. (reservation for footpath)	0 1 26
		2 0 26

and bounded as follows: on the north-west by Balagaladeniyekumbura claimed by D. Undirala, T. P. 218,501, Kamatha claimed by D. Peter Singho and others and Bolgaldeniyekumbura claimed by R. Welohamy and others (T. P. 218,502), on the north by Imbulakanda claimed by K. Kirihamy; on the north-east by Imbulakandekele claimed by D. J. Amerasekera and others (T. P. 262,162) and Imbulakanda claimed by K. Kirihamy; on the south-east by Imbulakanda claimed by D. Janis Appu; on the west by Bolgaldeniyalanda claimed by D. Underale and another (T. P. 116,605), Bolgaldeniyakumbura claimed by R. Ungappu and others (T. P. 218,500) and Bolgaldeniyakumbura claimed by D. Undiyarala (T. P. 218,501).

July 19, 1913.

C. V. BRAYNE,
Assistant Government Agent.



Surveyor-General's Office,
Colombo, September 23, 1912.

Scale of 4 Chains to an Inch.

A. J. WICKWAR,
for Surveyor-General.