

Ceylon Government Gazette

Published by Authority.

No. 6,579 — FRIDAY, SEPTEMBER 5, 1913.

PART I.—General: Minutes, Proclamations, Appointments,
and General Government Notifications.
PART II.—Legal and Judicial.

PART III.—Provincial Administration.
PART IV.—Land Settlement.
PART V.—Mercantile, Marine, Municipal, Local, &c.

Separate paging is given to each Part in order that it may be filed separately.

Part IV.—Land Settlement.

	PAGE		PAGE
Preliminary Notices	1285	Final Orders	2188

PRELIMINARY NOTICES.

Kurunegala Notice No. 4,994.

Notice under "The Waste Lands Ordinances of 1897, 1899, 1900, and 1903."

TAKE notice that unless within three months from September 5, 1913, the persons, if any, who claim any interest in the lands hereinafter mentioned or in any one or more of such lands make claim in person or in writing to the said lands or any of them or to some interest therein to J. M. Davies, Esq., Special Officer appointed under section 23 of "The Waste Lands Ordinances of 1897, 1899, 1900, and 1903," at his office at Fort, Colombo :

Such Special Officer, in pursuance of the powers vested in him by the said Ordinances, will declare by writing under his hand that the said lands, or such of them as to which no claim has been made, are the property of the Crown.

J. M. DAVIES,
Special Officer.

Description of the Lands referred to.

The following lots situated in the village of Nikadalupota, in the Mahagalboda Egoda korale of the Hiriyala hatpattu of the Kurunegala District, in the North-Western Province, as described in the annexed diagram :—

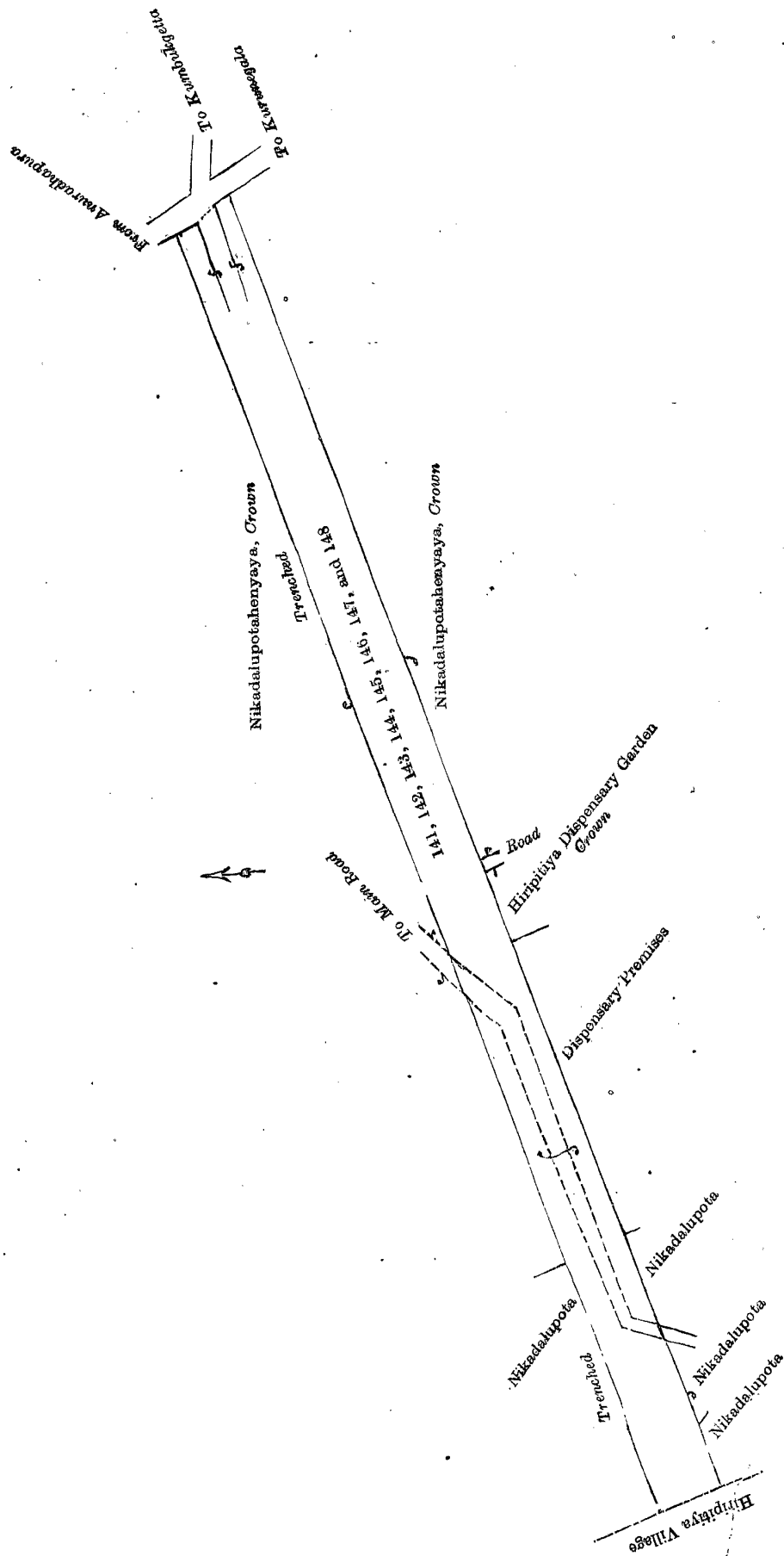
Preliminary plan 3,781.

Situation : Nikadalupota village in Mahagalboda Egoda korale of Hiriyala hatpattu of Kurunegala District.

Lot.	Name of Land.	Extent, A. R. P.
141	Road reservation	0 0 3
142	Do.	0 0 36
143	Do.	0 0 6
144	Do.	0 0 21
145	Do.	0 0 3
146	Do.	0 2 5
147	Do.	0 0 32
148	Do.	0 3 15

2 0 1

and bounded as follows: on the north by Nikadalupota claimed by Tennekoon Ratamahatmaya ; on the east by Nikadalupotahenyaya claimed by the Crown ; on the south by Nikadalupotahenyaya claimed by the Crown, Hiripitiya Dispensary garden belonging to the Crown ; on the west by the dispensary premises claimed by Arachchiralagedera Pinhamy and others, Nikadalupota claimed by Arachchiralagedera Pinhamy and others, Nikadalupota claimed by Tennekoon Ratamahatmaya.



Surveyor-General's Office,
Colombo, July 17, 1913.

Scale of 2 Chains to an Inch.
Kurunegala S. O. 227, 1912—1913.

A. J. WICKWAR,
for Surveyor-General.

Kurunegala Notice No. 4,995.

Notice under "The Waste Lands Ordinances of 1897, 1899, 1900, and 1903."

TAKE notice that unless within three months from September 5, 1913, the persons, if any, who claim any interest in the lands hereinafter mentioned or in any one or more of such lands or to some interest therein make claim in person or in writing to the said lands or any of them or to some interest therein to J. M. Davies, Esq., Special Officer appointed under section 28 of "The Waste Lands Ordinances of 1897, 1899, 1900, and 1903," at his office at Fort, Colombo;

Such Special Officer, in pursuance of the powers vested in him by the said Ordinances, will declare by writing under his hand that the said lands, or such of them as to which no claim has been made, are the property of the Crown.

J. M. DAVIES,
Special Officer.

Description of the Lands referred to.

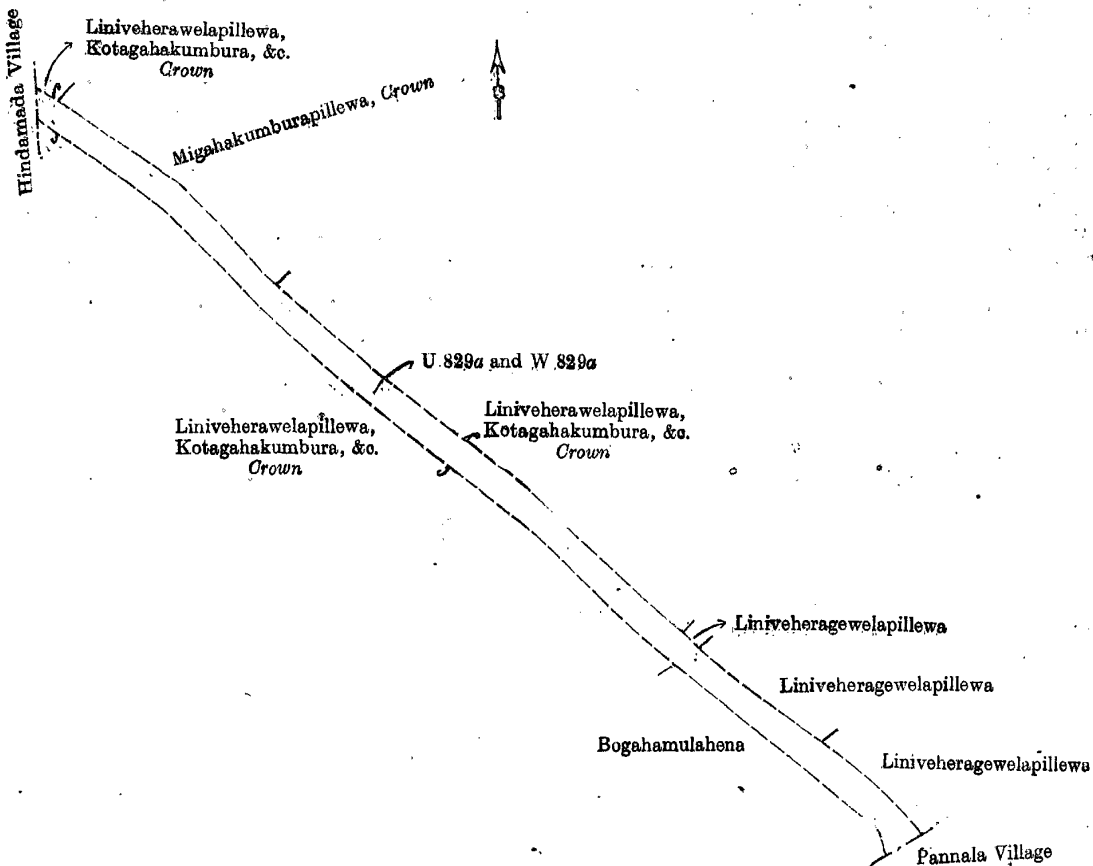
The following lots situated in the village of Galketigama, in the Ihalawisideke korale of the Hiriyala hatpattu of the Kurunegala District, in the North-Western Province, as described in the annexed diagram:—

Preliminary plan 1,880. -

Situation: Galketigama village in Ihalawisideke korale of Hiriyala hatpattu of Kurunegala District.

Lot.	Name of Land.	Extent.	A.	R.	P.
U 829a	Para (road)	..	0	0	18
W 829a	Do.	..	0	1	12
			0	1	30

and bounded as follows: on the north by Liniveherawelapillewa, Kotagahakumbura, &c., belonging to Crown; Migahakumburapillewa belonging to Crown; Liniveherawelapillewa, Kotagahakumbura, &c., belonging to Crown; on the east by Liniveheragewelapillewa sold by the Crown; on the south by the village limit of Pannala, Bogahamulahena sold by the Crown; Liniveherawelapillewa, Kotagahakumbura, &c., belonging to Crown; on the west by Liniveherawelapillewa, Kotagahakumbura, &c., belonging to Crown; the village limit of Hindamada.



Surveyor-General's Office,
Colombo, August 7, 1913.

Scale of 2 Chains to an Inch.

Kurunegala S. O. 228, 1912-1913

A. J. WICKWAR,
for Surveyor-General.

Kurunegala Notice No. 4,996.

Notice under "The Waste Lands Ordinances of 1897, 1899, 1900, and 1903."

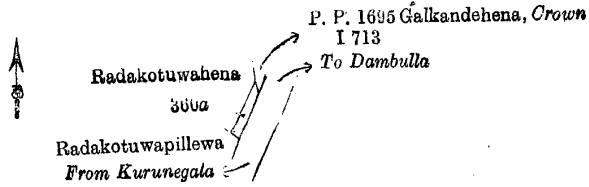
TAKE notice that unless within three months from September 5, 1913, the persons, if any, who claim any interest in the land hereinafter mentioned make claim in person or in writing to the said land or to some interest therein to J. M. Davies, Esq., Special Officer appointed under section 28 of "The Waste Lands Ordinances of 1897, 1899, 1900, and 1903," at his office at Fort, Colombo:

Such Special Officer, in pursuance of the powers vested in him by the said Ordinances, will declare by writing under his hand that the land, to which no claim has been made, is the property of the Crown.

J. M. DAVIES,
Special Officer.

Description of the Land referred to.

The land commonly called or known as Para (reservation for main road), situated in the village of Pannala, in the Ihawalawasideke korale of the Hiriyala hatpattu of the Kurunegala District, in the North-Western Province, containing in extent 4 perches, shown as lot 360a in preliminary plan 69, and in the annexed diagram; and bounded as follows: on the north by Galkandehena belonging to Crown (P. P. 1,695/I 713); on the east by the main road from Dambulla to Kurunegala; on the south by Radakotuwapillewa sold by the Crown; on the west by Radakotuwahena sold by the Crown.



Surveyor-General's Office,
Colombo, August 7, 1913.

Scale of 4 Chains to an Inch.

A. J. WICKWAR,
for Surveyor-General.

Kurunegala S. O. 229, 1912—1913.

FINAL ORDERS.

Hambantota S. O. No. 967.

**Order under Section 2 of "The Waste Lands Ordinances of 1897, 1899, 1900, and 1903,"
declaring Lands to be Crown Property.**

In the matter of the lands commonly called or known as Galandagawahena, Sapugasarahena, Ritigahamandiya, &c. situate in the village of Natuwela, in the West Giruwa pattu of the Hambantota District, in the Southern Province and of "The Waste Lands Ordinances of 1897, 1899, 1900, and 1903."

THE notice required by section 1 of "The Waste Lands Ordinances of 1897, 1899, 1900, and 1903," having been duly published in manner prescribed by that section in respect of the above-named lands (*vide* Notice No. 4,810), and no claim having been made to the said lands or to any interest therein within the period of three months from the date specified in the said notice, I, Walter Ernest Wait, Special Officer appointed under section 28 of the said Ordinances, under and by virtue of the powers vested in me in that behalf by section 2 of the said Ordinances, do hereby on July 14, 1913, order and declare that the said lands, as more fully described herein below, situate in the village of Natuwela, in the West Giruwa pattu of the Hambantota District, in the Southern Province, and shown as lots 36f, 36g, 36h, 36j, 12, 12j, 12l, 12m, 26, 29a, 31d1, 27½, 30a in preliminary plan 237 and in the annexed diagrams, and containing in extent 20 acres and 9 perches, are the property of the Crown.

Description of the Lands referred to.

The following lots situated in the village of Natuwela, in the West Giruwa pattu of the Hambantota District, in the Southern Province, as described in the annexed diagrams:—

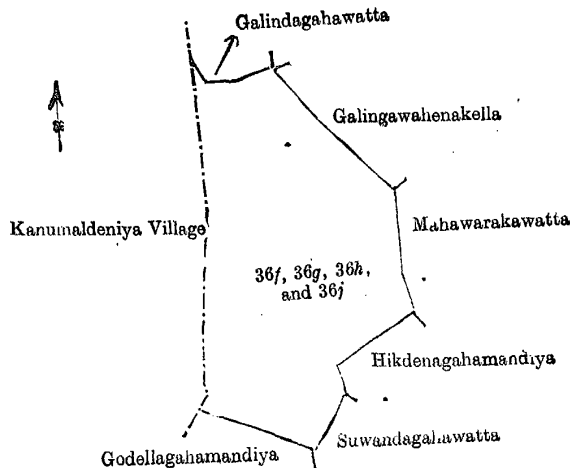
I.—Preliminary plan 237.

Situation: Natuwela village in West Giruwa pattu of Hambantota District.

Lot.	Name of Land.	Extent, A. R. P.
36f	Galandagawahena	0 3 10
36g	Sapugasarahena	0 0 15
36h	Ritigahamandiya	1 2 16
36j	Kongahakoratuwa	0 2 4

3 0 5

and bounded as follows: on the north by Galindagahawatta claimed by Liyanahewage Buriya, Galingawahenakella sold by the Crown; on the east by Mahawarakawatta claimed by Manadurage Tikira, Hikdenagahamandiya claimed by the Crown and Alutdurage Kaluwa, Suwandagahawatta sold by the Crown; on the south by Godellagahamandiya sold by the Crown; on the west by the village limit of Kanumaldeniya.



Surveyor-General's Office,
Colombo, June 27, 1912.

Scale of 4 Chains to an Inch.

A. H. G. DAWSON,
for Surveyor-General.

II.—Preliminary plan 237.

Situation : Natuwela village in West Giruwa pattu of Hambantota District.

Lot.	Name of Land.	Extent, A. R. P.
12	Alutduragehena, Kapuhena, Galpottahena; Karawalagahahena, Nugehena <i>alias</i> Tennepitahena	13 2 34
12j	Nugahenkele	0 0 19
12l	Tennepitahena	0 2 10
12m	Nugahena	0 0 17
		14 2 0

and bounded as follows : on the north by Galgodahena sold by the Crown (T.P. 268,781), the village limit of Daluwakgoda ; on the east by the village limit of Daluwakgoda ; on the south by Bogahahena sold by the Crown (T. P. 271,206), T. Ps. 197,312 and 218,355 ; on the west by Mahanugehena sold by the Crown (T.P. 266,712), Kajugahahenaihalahena sold by the Crown, Moraketiya sold by the Crown, the Malan-ela, Medamandiyahena sold by the Crown (T. P. 273,964), Paragahahena sold by the Crown (T.P. 266,888), Galgodahena claimed by Alutdurage Babanisa.

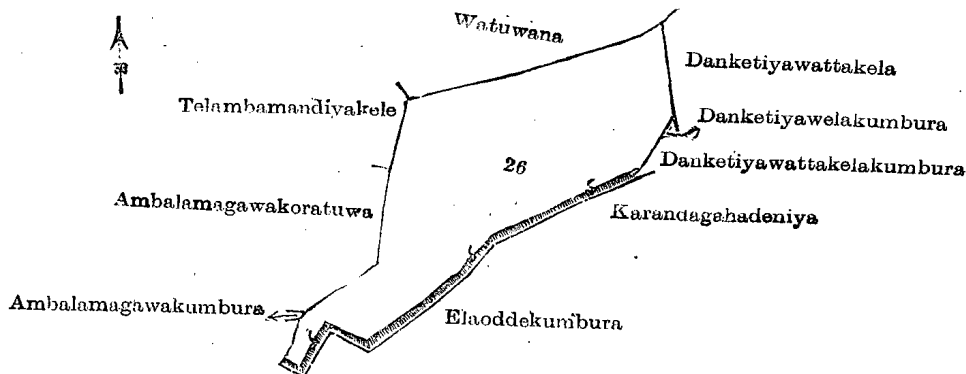
[For Diagram see page 1290.]

III.—Preliminary plan 237.

Situation : Natuwela village in West Giruwa pattu of Hambantota District.

Lot.	Name of Land.	Extent, A. R. P.
26	Natuwelawewa	2 1 6

and bounded as follows : on the north by Watuwana claimed by Alutdurage Sendirissa ; on the east by Danketiyawattakella claimed by Alutdurage Heena, Danketiyawelakumbura claimed by ditto, Danketiyawattakelekumbura claimed by Alutdurage Dingi and others, Karandagahadeniya claimed by Alutdurage Sendirissa ; on the south by Elaoddekumbura claimed by Alutdurage Sendirissa ; on the west by Ambalamagawakumbura claimed by Singapulige Simandirissa, Ambalamagawakoratuwa sold by the Crown, Telambamandiyakele sold by the Crown.

Surveyor-General's Office,
Colombo, June 27, 1912.

Scale of 4 Chains to an Inch.

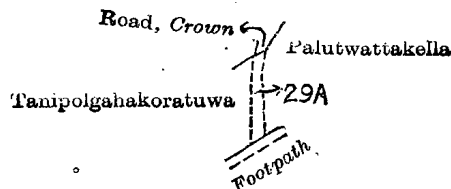
A. H. G. DAWSON,
for Surveyor-General.

IV.—Preliminary plan 237.

Situation : Natuwela village in West Giruwa pattu of Hambantota District.

Lot.	Name of Land.	Extent, A. R. P.
29a	Paluwattakella (new road)	0 0 6

and bounded as follows : on the north by a road belonging to Crown ; on the east by Paluwattakella sold by the Crown ; on the south by a footpath ; on the west by Tanipolgahakoratuwa sold by the Crown.

Surveyor-General's Office,
Colombo, June 27, 1912.

Scale of 4 Chains to an Inch.

A. H. G. DAWSON,
for Surveyor-General.

V.—Preliminary plan 237.

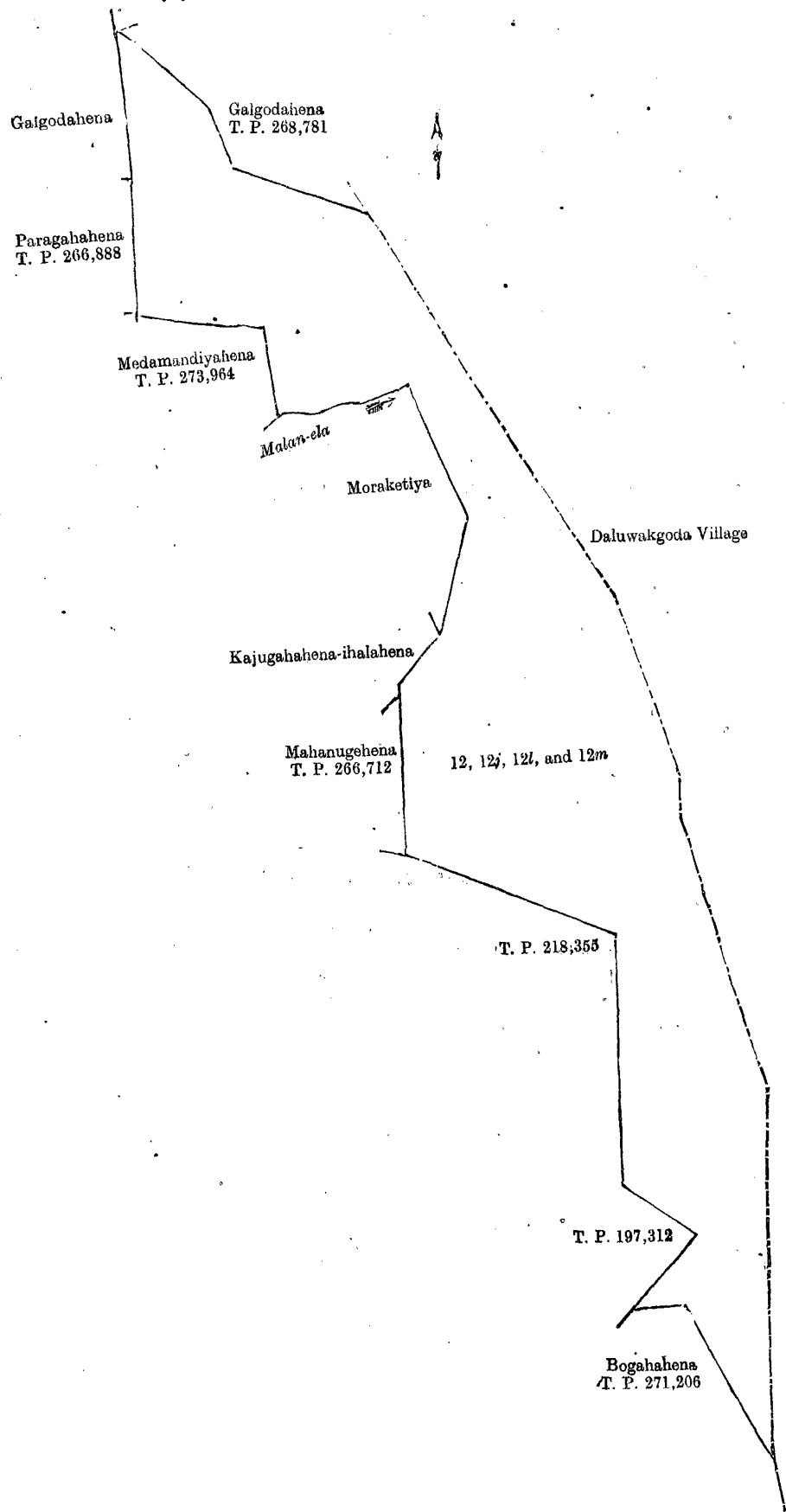
Situation : Natuwela village in West Giruwa pattu of Hambantota District.

Lot.	Name of Land.	Extent, A. R. P.
31d1	Dangahakoratuwa	0 0 20
27½	Road	0 0 7
30a	Megahakoratuwa	0 0 5
		0 0 32

and bounded as follows : on the north by Vidanagaykoratuwa claimed by A. Sendrissa ; on the east by Dangahakoratuwa claimed by Alutduragey Sendrissa and others, Watawanakumbura claimed by A. Sendrissa and others, Paluwattakella claimed by K. Baba Appu and others ; on the south by Paluwattakella claimed by K. Baba Appu and others ; on the west by Meegahakoratuwa claimed by M. Davith and others, Watawanakumbura claimed by A. Sendrissa and others, Puakgahadeniya claimed by Alutdurage Kalua and others, Dangahakoratuwa claimed by Alutdurage Sendrissa and others, Karagahakoratuwa claimed by Liyanahewage Buriya.

July 14, 1913.

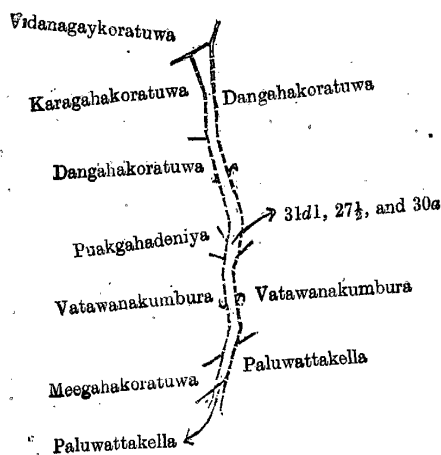
W. E. WAIT,
Special Officer.



Surveyor-General's Office,
Colombo, June 27, 1912.

Scale of 4 Chains to an Inch.

A. H. G. DAWSON,
for Surveyor-General.



Surveyor-General's Office,
Colombo, January 24, 1913.

Scale of 4 Chains to an Inch.

A. H. G. DAWSON,
for Surveyor-General.

Hambantota S. O. No. 968.

Order under Section 4, Sub-section (1), of "The Waste Lands Ordinances of 1897, 1899, 1900, and 1903," admitting Land to be Private Property.

In the matter of the land commonly called or known as Mahahena, situate in the village of Pallatara, in the West Giruwa pattu of the Hambantota District, in the Southern Province, and of "The Waste Lands Ordinances of 1897, 1899, 1900, and 1903."

WHEREAS in pursuance of section 1 of the said Ordinances it was duly notified on November 20, 1908, that if no claim to the land commonly called or known as Mahahena, situate in the village of Pallatara, in the West Giruwa pattu of the Hambantota District, in the Southern Province, containing in extent 3 roods and 16 perches and shown as lot 162, in preliminary plan 263, and in the annexed diagram, was made to John George Fraser, Special Officer appointed under section 28 of the said Ordinances, within the period of three months from the date specified in such notice, such land would be declared the property of Crown, and dealt with on account of the Crown (*vide* Notice No. 3,253):

And whereas Don Adirian de Silva made claim thereto, and I, Walter Ernest Wait, Special Officer appointed under section 28 of the said Ordinances, made due inquiry into such claim, do hereby admit the claim of the said claimant to the said land, as more fully described herein below, under section 4, sub-section (1), of the said Ordinances.

Description of the Land referred to.

The following lot situated in the village of Pallatara, in the West Giruwa pattu of the Hambantota District, in the Southern Province, as described in the annexed diagram:—

Preliminary plan 263.

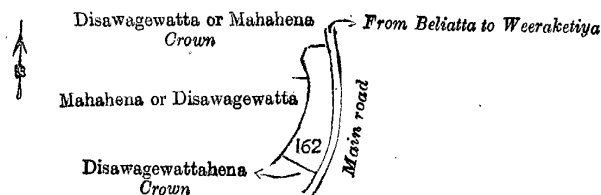
Situation: Pallatara village in West Giruwa pattu of Hambantota District.

Lot.	Name of Land.	Extent, A. R. P.
162	Mahahena	0 3 16

and bounded as follows: on the north by Disawagewatta or Mahahena claimed by the Crown and Maradana Vidane Arachchi; on the east by the minor road from Wiraketiya to Beliatta; on the south by Disawagewattahena claimed by Maradana Vidane Arachchi and the Crown; on the west by Mahahena or Disawagewatta claimed by Maradana Vidane Arachchi.

July 4, 1913.

W. E. WAIT,
Special Officer.



Surveyor-General's Office,
Colombo, May 12, 1908.

Scale of 8 Chains to an Inch.

P. D. WARREN,
Surveyor-General.

Hambantota S. O. No. 969.

Order under Section 4, Sub-section (1), of "The Waste Lands Ordinances of 1897, 1899, 1900, and 1903," declaring Lands to be Crown Property.

In the matter of the lands commonly called or known as Nugagahakoratuwa (road reservation), Ambagahawatta (road reservation), &c., situate in the village of Polmote, in the West Giruwa pattu of the Hambantota District, in the Southern Province, and of "The Waste Lands Ordinances of 1897, 1899, 1900, and 1903."

WHEREAS in pursuance of section 1 of the said Ordinances it was duly notified on December 10, 1909, that if no claim to the lands commonly called or known as Nugagahakoratuwa (road reservation), Ambagahawatta (road reservation), &c., situate in the village of Polmote, in the West Giruwa pattu of the Hambantota District, in the Southern Province, containing in extent 2 roods and 27 perches, and shown as lots 4a1, 11c, 11d, 11e in preliminary plan 320 and in the annexed diagram, was made to Walter Ernest Wait, Special Officer appointed under section 28 of the said Ordinances, within the period of three months from the date specified in such notice, such lands would be declared the property of the Crown, and dealt with on account of the Crown (*vide* Notice No. 3,645):

And whereas Thomas Jayasuriya Goonewardena made claim thereto, and whereas the said claimant entered into an agreement with the aforesaid Special Officer on June 21, 1913, whereby, in consideration of being declared, along with Dona Carlina Wickramasinghe, Justina Samaraweera Wickramasingha, Laura Wickramasingha, Maria ditto, Alice ditto, Joslyn ditto, Harriet ditto, Roslyn ditto, Edith ditto, Irene ditto, Don Andris de Silva Abeyedeera, Engeltina Abeyedeera, Dona Gimara Abeyedeera, Lucy Abeyedeera, William Charles Obeyesingha, Charlotte Obeyesingha Abeyedeera, Don Carolis Obeyesingha Abeyewarna Jayawickrama, Obeyesingha Abeyewarna Jayawickrama Babahamy, ditto Leisihamy, ditto Nangohamy, ditto Rangohamy, ditto Baba Nona, Don Dias de Silva Weerawarna, the owners of 120 acres more or less of lot 1 in block survey preliminary plan 320, Polmote (W. L. O. Notice 3,082), he withdrew claim to the above lots 4a1, 11c, 11d, and 11e of the same B. S. P. Plan, I, Walter Ernest Wait, Special Officer appointed under section 28 of the said Ordinances, under and by virtue of the powers vested in me in that behalf by section 4 of the said Ordinances, do hereby, on July 15, 1913, order and declare, under section 4, sub-section (1), of the said Ordinances, that the said lands, as more fully described herein below, are the property of the Crown.

Description of the Lands referred to.

The following lots situated in the village of Polmote, in the West Giruwa pattu of the Hambantota District, in the Southern Province, as described in the annexed diagram:—

Preliminary plan 320.

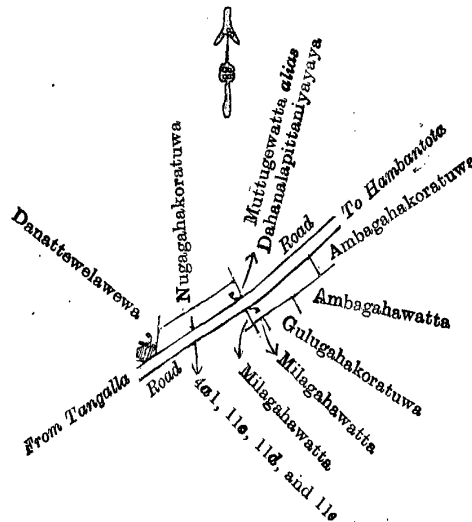
Situation: Polmote village in West Giruwa pattu of Hambantota District.

Lot.	Name of Land.	Extent, A. R. P.
4a1	Nugagahakoratuwa (road reservation)	0 1 16
11c	Ambagahawatta (road reservation)	0 0 23
11d	Gulugahawatta (road reservation)	0 0 20
11e	Millagahawatta (road reservation)	0 0 8
		0 2 27

and bounded as follows: on the north by Nugagahakoratuwa claimed by Don Nicholas Wickremasinghe, Muttugewatta *alias* Dahanalapittaniyaya claimed by Albert Nikulas Wickramasingha, the road from Tangalla to Hambantota; on the east by Ambagahakoratuwa claimed by Wikramaratna Jayasin Arachchige Don Samel, Ambagahawatta claimed by Liyanage Louishamy, Gulugahakoratuwa claimed by Jayaweera Patabendige Don Bastian, Millagahawatta claimed by D. Liyasahamy and others; on the south by Millagahawatta claimed by D. Liyasahamy and others, the road from Hambantota to Tangalla; on the west by Danattewelawewa claimed by Wikramaratna Jayasin Arachchige Don Samel.

July 15, 1913.

W. E. WAIT,
Special Officer.



Surveyor-General's Office,
Colombo, October 11, 1909.

Scale of 8 Chains to an Inch.

J. B. M. RIDOUT,
for Surveyor-General.

Kurunegala S. O. No. 631.

Order under Section 2 of "The Waste Lands Ordinances of 1897, 1899, 1900, and 1903," declaring Lands to be Crown Property.

In the matter of the lands commonly called or known as Punchititpolahenyaya (reservation for Gansabhawa road), Kambilyahena (reservation for road), &c., situate in the village of Narangoda, in the Meda Pattu Korale East of the Katugampola hatpattu of the Kurunegala District, in the North-Western Province, and of "The Waste Lands Ordinances of 1897, 1899, 1900, and 1903."

THE notice required by section 1 of "The Waste Lands Ordinances of 1897, 1899, 1900, and 1903," having been duly published in manner prescribed by that section in respect of the above-named lands (*vide* Notice No. 4,814), and no claim having been made to the said lands or to any interest therein within the period of three months from the date specified in the said notice, I, Norman Albert Hampton, Special Officer appointed under section 28 of the said Ordinances, under and by virtue of the powers vested in me in that behalf by section 2 of the said Ordinances, do hereby, on July 17, 1913, order and declare that the said lands, as more fully described herein below, situate in the village of Narangoda, in the Meda Pattu Korale East of the Katugampola hatpattu of the Kurunegala District, in the North-Western Province, and shown as lots 62m, 78b, 78h, 79e in preliminary plan 370 and in the annexed diagrams, and containing in extent 1 rood and 10 perches, are the property of the Crown.

Description of the Lands referred to.

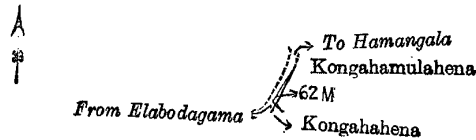
The following lots situated in the village of Narangoda, in the Meda Pattu Korale East of the Katugampola hatpattu of the Kurunegala District, in the North-Western Province, as described in the annexed diagrams:—

I.—Preliminary plan 370.

Situation : Narangoda village in Meda Pattu Korale East of Kurunegala District.

Lot.	Name of Land.	Extent, A. R. P.
62m	Punchititpolahenyaya (reservation for Gansabhawa road)	0 0 2

and bounded as follows : on the north and east by Kongahamulahena sold by the Crown ; on the south by Kongahahena claimed by R. Karanisa ; on the west by the road from Elabodagama to Hamangala.



Surveyor-General's Office,
Colombo, January 30, 1913.

Scale of 8 Chains to an Inch.

A. H. G. DAWSON,
for Surveyor-General.

II.—Preliminary plan 370.

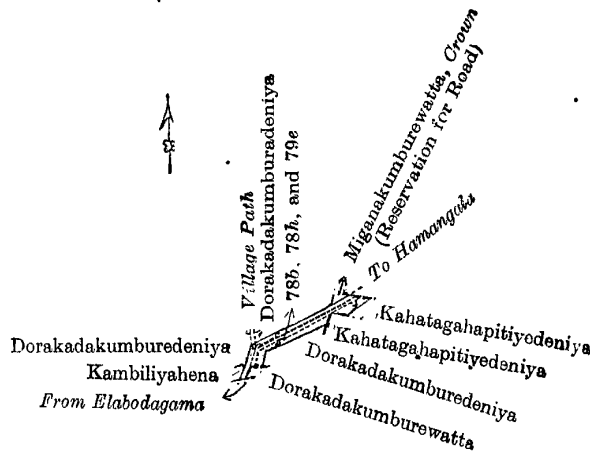
Situation : Narangoda village in Meda Pattu Korale East of Kurunegala District.

Lot.	Name of Land.	Extent, A. R. P.
78b	Kambilyahena (reservation for road)	0 0 2
78h	Dorakadakumburedeniya (reservation for road)	0 0 35
79e	Kahatagahapitiyadeniya (do.)	0 0 11
		0 1 8

and bounded as follows : on the north by Dorakadakumburadeniya sold by the Crown, Miganakumburewatta claimed by the Crown (reservation for road) ; on the east by Kahatagahapitiyedeniya sold by the Crown, Kahatagahapitiyedeniya claimed by Adikarimudiyanselage Manelhamy, Vidane, and another ; on the south by Dorakadakumburadeniya sold by the Crown, Dorakadakumburewatta sold by the Crown ; on the west by Kambilyahena sold by the Crown, Dorakadakumburedeniya sold by the Crown.

July 17, 1913.

N. A. HAMPTON,
Special Officer.



Surveyor-General's Office,
Colombo, January 30, 1913.

Scale of 8 Chains to an Inch.

A. H. G. DAWSON,
for Surveyor-General.

Uva S. O. No. 1,503.

Order under Section 4, Sub-section (1), of "The Waste Lands Ordinances of 1897, 1899, 1900, and 1903,"
declaring Lands to be Crown Property.

In the matter of the lands commonly called or known as Haputale Forest Reserve (Postal Department premises), Haputale Forest Reserve (Railway Bungalow premises), Haputale Forest Reserve (Railway reservoir), Haputale Forest Reserve, Haputale Forest Reserve (Public Works Department quarry), &c., situate in the village of Haputale, in the Mahapalata korale of the Udukinda division, in the Province of Uva, and of "The Waste Lands Ordinances of 1897, 1899, 1900, and 1903."

WHEREAS in pursuance of section 1 of the said Ordinances it was duly notified on February 2, 1912, that if no claim to the lands commonly called or known as Haputale Forest Reserve (Postal Department premises), Haputale Forest Reserve (Railway Bungalow premises), Haputale Forest Reserve (Railway reservoir), Haputale Forest Reserve, Haputale Forest Reserve (Public Works Department quarry), &c., situate in the village of Haputale, in the Mahapalata korale in the Udukinda division, in the Province of Uva, containing in extent 231 acres and 3 roods and shown as lots 305, 306, 307, 309, 310, 311, 312, 313, and 309½ in preliminary plan 1,583 and in the annexed diagrams, was made to Norman Albert Hampton, Special Officer appointed under section 28 of the said Ordinances, within the period of three months from the date specified in such notice, such lands would be declared the property of the Crown, and dealt with on account of the Crown (*vide* Notice No. 4,346) :

And whereas J. Hyde, on account of the Haputale Company, Limited, made claim to an interest in the land, I' Norman Albert Hampton, Special Officer appointed under section 28 of the said Ordinances, under and by virtue of the powers vested in me in that behalf by section 4 of the said Ordinances, do hereby on July 18, 1913, order and declare, under section 4, sub-section (1), of the said Ordinances, that the said lands, as more fully described herein below, are the property of the Crown, subject to the right on the part of the Haputale Company, Limited, for their servants to pass by bridle path over lot 309½, subject also to a right on the part of the said Company to maintain and use a wire shoot over lots 309, 309½, situated as shown in the annexed diagram, and nowhere else.

Description of the Lands referred to.

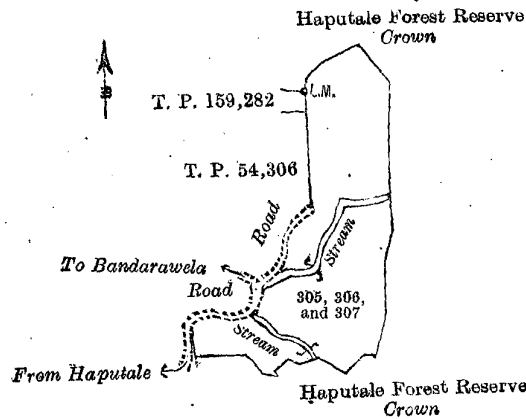
The following lots situated in the village of Haputale, in the Mahapalata korale of the Udukinda division, in the Province of Uva, as described in the annexed diagrams :—

I.—Preliminary plan 1,583.

Situation : Haputale village in Mahapalata korale of Udukinda division.

Lot.	Name of Land.	Extent, A. R. P.
305	Haputale Forest Reserve (Postal Department premises)	0 3 2
306	Haputale Forest Reserve (Railway Bungalow premises)	5 0 9
307	Haputale Forest Reserve (Railway reservoir)	0 1 4
		6 0 15

and bounded as follows : on the north, east, and south by Haputale Forest Reserve to be declared the property of the Crown under the Waste Lands Ordinances ; on the west by the road from Haputale to Bandarawela, T. P. 54,306, T. P. 159,282.



Surveyor-General's Office,
Colombo, October 21, 1912.

Scale of 8 Chains to an Inch.

A. J. WICKWAR,
for Surveyor-General.

II.—Preliminary plan 1,583.

Situation : Haputale village in Mahapalata korale of Udukinda division.

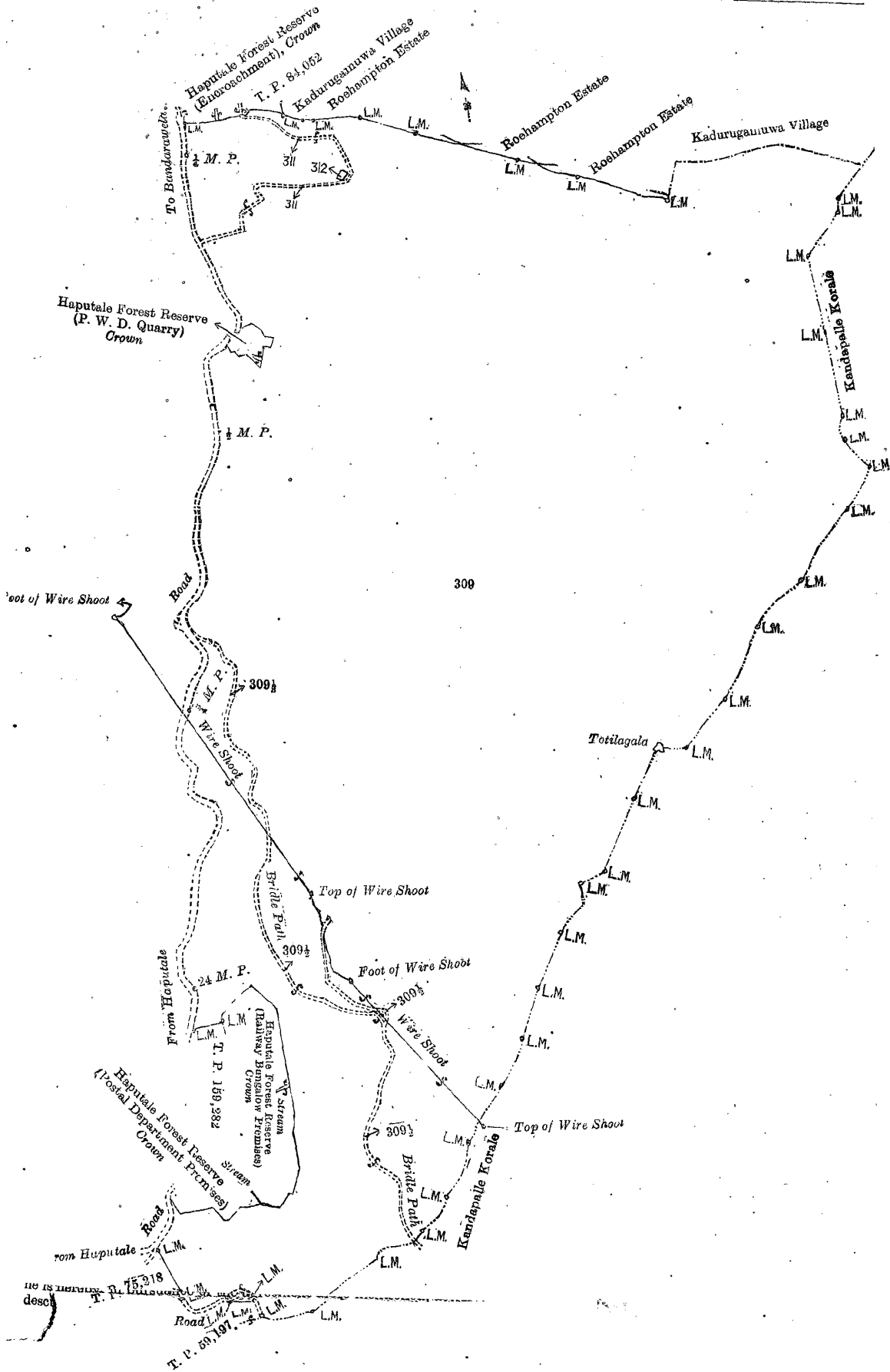
Lot.	Name of Land.	Extent, A. R. P.
309	Haputale Forest Reserve	224 2 38

and bounded as follows : on the north by Haputale Forest Reserve (encroachment) to be declared the property of the Crown under the Waste Lands Ordinances, T. P. 84,052, the village limit of Kadurugamuwa, Roehampton estate (private), the village limit of Kadurugamuwa ; on the east by the boundary of Kandapalle korale ; on the south by the boundary of Kandapalle korale, T. P. 59,197, T. P. 75,218 ; on the west by the road from Haputale, Haputale Forest Reserve (Postal Department premises) to be declared the property of the Crown under the Waste Lands Ordinances, a stream, Haputale Forest Reserve (Railway Bungalow premises) to be declared the property of the Crown under the Waste Lands Ordinances, T. P. 159,282, the road from Haputale to Bandarawela, Haputale Forest Reserve (Public Works Department Quarry) to be declared the property of the Crown under the Waste Lands Ordinances, the road from Haputale to Bandarawela.

NOTE.—The following lots lying within the above boundaries are excluded from this order, and their aggregate acreage of 1 rood and 26 perches is not included in the acreage of 224 acres 2 roods and 38 perches given above :—

Preliminary plan 1,583.

Lot.	Name of Land.	Extent, A. R. P.
311	Haputale Forest Reserve (path)	0 1 6
Meda Pattu	Do. (hospital)	0 0 6
shown as lots 62 and 10 perches, are	Do. (bridle path)	0 0 14
		0 1 26



Surveyor-General's Office,
Colombo, October 21, 1912.

Scale of 8 Chains to an Inch.

A. J. WICKWAR,
for Surveyor-General.
D 3

III.—Preliminary plan 1,583.

Situation : Haputale village in Mahapalata korale of Udukinda division.

Lot.	Name of Land.	Extent, A. R. P.
310	Haputale Forest Reserve (Public Works Department Quarry)	0 1 21

and bounded as follows : on the north, east, and south by Haputale Forest Reserve to be declared the property of the Crown under the Waste Lands Ordinances ; on the west by the road from Haputale to Bandarawela.



Surveyor-General's Office,
Colombo, October 21, 1912.

Scale of 8 Chains to an Inch.

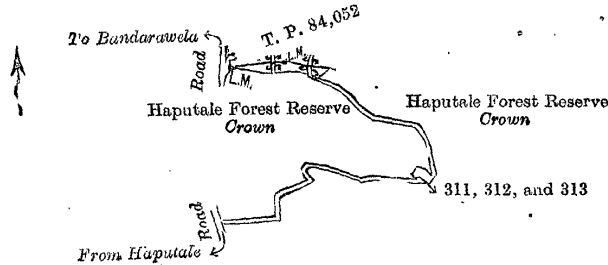
A. J. WICKWAR,
for Surveyor-General.

IV.—Preliminary plan 1,583.

Situation : Haputale village in Mahapalata korale of Udukinda division.

Lot.	Name of Land.	Extent, A. R. P.
311	Haputale Forest Reserve (path)	0 1 6
312	Do. (hospital)	0 0 6
313	Do. (do.)	0 0 20
		0 1 32

and bounded as follows : on the north by T. P. 84,052, Haputale Forest Reserve to be declared the property of the Crown under the Waste Lands Ordinances ; on the east and south by Haputale Forest Reserve to be declared the property of the Crown under the Waste Lands Ordinances ; on the west by a road, Haputale Forest Reserve to be declared the property of the Crown under the Waste Lands Ordinances, the road from Haputale to Bandarawela.



Surveyor-General's Office,
Colombo, October 21, 1912.

Scale of 8 Chains to an Inch.

A. J. WICKWAR,
for Surveyor-General.

V.—Preliminary plan 1,583.

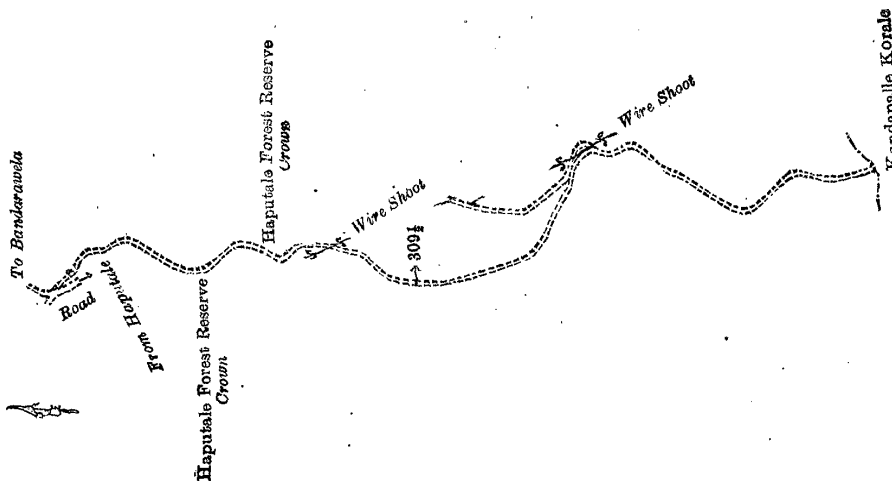
Situation : Haputale village in Mahapalata korale of Udukinda division.

Lot.	Name of Land.	Extent, A. R. P.
309½	Haputale Forest Reserve (bridle path)	0 0 14

and bounded as follows : on the north by the road from Haputale to Bandarawela ; on the east by the Haputale Forest Reserve to be declared Crown property under the Waste Lands Ordinances ; on the south by the boundary of the Kandapalle korale ; on the west by the Haputale Forest Reserve to be declared Crown property under the Waste Lands Ordinances.

July 18, 1913.

N. A. HAMPTON,
Special Officer.



Surveyor-General's Office,
Colombo, July 9, 1913.

Scale of 8 Chains to an Inch.

W. C. S. JENSEN,
for Surveyor-General.

Uva S. O. No. 1,504.

Order under Section 4, Sub-section (1), of "The Waste Lands Ordinances of 1897, 1899, 1900, and 1903."

In the matter of the lands commonly called or known as Dunumadalagahamulawatta and Dunumadalagahayatawatta, situate in the village of Ketdambuwwa, in the Medagam pattu korale of the Wellassa division, in the Province of Uva, and of "The Waste Lands Ordinances of 1897, 1899, 1900, and 1903."

WHEREAS in pursuance of section 1 of the said Ordinances it was duly declared and notified on January 8, 1909, that if no claim to the lands commonly called or known as Dunumadalagahamulawatta and Dunumadalagahayatawatta, situate in the village of Ketdambuwwa, in the Medagam pattu korale of the Wellassa division, in the Province of Uva, containing in extent 3 roods and 32 perches, and shown as lots 1b, 1g, 12a in preliminary plan 157 and in the annexed diagram, was made to John Murray Davies, Special Officer appointed under section 28 of the said Ordinances, within the period of three months from the date specified in the said notice, such lands would be declared the property of the Crown, and dealt with on account of the Crown (*vide* Notice No. 3,303):

And whereas Munissiriya Gankaraya made claim thereto, and Walter Ernest Wait and John Still, Special Officers appointed under section 28 of the said Ordinances, made due inquiry into such claim, and whereas the said claimant and Walter Ernest Wait, Special Officer appointed under section 28 of the said Ordinances, with the consent of His Excellency the Governor, came to an agreement in writing dated September 1, 1909, concerning the said lands, under section 4, sub-section (1), of the said Ordinances, whereby it was agreed that the said claimant should be declared the purchaser of the said lands, upon payment on or before December 1, 1909, to the Government Agent at Badulla, of a sum of Five Rupees (Rs. 5) only, as the purchase amount of the said lands, and whereas the said amount has been duly paid by the said claimant, he is hereby, in pursuance of the agreement afore-mentioned, declared to be the purchaser of the said lands, as more fully described herein below.

Description of the Lands referred to.

The following lots situated in the village of Ketdambuwwa, in the Medagam pattu korale of the Wellassa division, in the Province of Uva, as described in the annexed diagram:—

Preliminary plan 157.

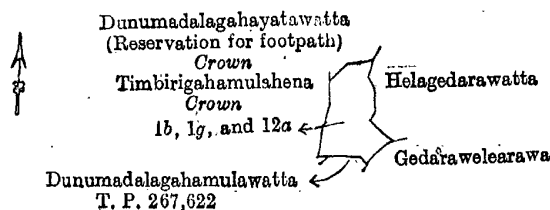
Situation: Ketdambuwwa village in Medagam pattu korale of Wellassa division, Province of Uva.

Lot.	Name of Land.	Extent, A. R. P.
1b	Dunumadalagahamulawatta	0 2 25
1g	Dunumadalagahayatawatta	0 0 21
12a	Dunumadalagahamulawatta	0 0 26
		0 3 32

and bounded as follows: on the north by Dunumadalagahayatawatta (reservation for footpath) to be declared the property of the Crown under the Waste Lands Ordinances; on the east by Helagedarawatta claimed by Ketdambuwwagedara Somiya; on the south by Gedarawearawa claimed by Ketdambuwwagedara Rankiriya, Dunumadalagahamulawatta sold by the Crown (T. P. 267,622); on the west by Timbirigahamulshena to be declared the property of the Crown under the Waste Lands Ordinances.

July 4, 1913.

J. M. DAVIES,
Special Officer.



Surveyor-General's Office,
Colombo, June 19, 1913.

Scale of 8 Chains to an Inch.

A. J. WICKWAR,
for Surveyor-General.

Uva S. O. No. 1,505.

Order under Section 4, Sub-section (1), of "The Waste Lands Ordinances of 1897, 1899, 1900, and 1903."

In the matter of the land commonly called or known as Meegahalandehenyaya, situate in the village of Ketdambuwwa, in the Medagam pattu korale of the Wellassa division, in the Province of Uva, and of "The Waste Lands Ordinances of 1897, 1899, 1900, and 1903."

WHEREAS in pursuance of section 1 of the said Ordinances it was duly declared and notified on January 8, 1909, that if no claim to the land commonly called or known as Meegahalandehenyaya, situate in the village of Ketdambuwwa, in the Medagam pattu korale of the Wellassa division, in the Province of Uva, containing in extent 3 acres and 10 perches, and shown as lot 1d in preliminary plan 157 and in the annexed diagram, was made to John Murray Davies, Special Officer appointed under section 28 of the said Ordinances, within the period of three months from the date specified in the said notice, such land would be declared the property of the Crown, and dealt with on account of the Crown (*vide* Notice No. 3,303):

And whereas Punchikira Gankaraya made claim thereto, and Walter Ernest Wait and John Still, Special Officers appointed under section 28 of the said Ordinances, made due inquiry into such claim, and whereas the said claimant and Walter Ernest Wait, Special Officer appointed under section 28 of the said Ordinances, with the consent of His Excellency the Governor, came to an agreement in writing dated September 1, 1909, concerning the said land, under section 4, sub-section (1), of the said Ordinances, whereby it was agreed that the said claimant should be declared the purchaser of the said land, upon payment on or before December 1, 1909, to the Government Agent at Badulla, of a sum of Fifteen Rupees (Rs. 15) only, as the purchase amount of the said land, and whereas the said amount has been duly paid by the said claimant, he is hereby, in pursuance of the agreement afore-mentioned, declared to be the purchaser of the said land, as more fully described herein below.

Description of the Land referred to.

The following lot situated in the village of Ketdambuwwa, in the Medagam pattu korale of the Wellassa division, in the Province of Uva, as described in the annexed diagram :—

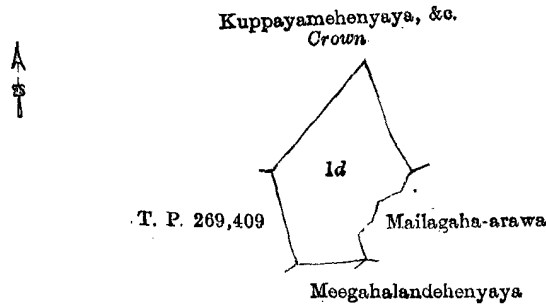
Preliminary plan 157.

Situation : Ketdambuwwa village in Medagam pattu korale of Wellassa division, Province of Uva.		
Lot.	Name of Land.	Extent, A. R. P.
1d	Meegahalandehenyaya	3 0 10

and bounded as follows : on the north by Kuppayamehenyaya, &c., to be declared the property of the Crown under the Waste Lands Ordinances ; on the east by Kuppayamehenyaya, &c., to be declared the property of the Crown under the Waste Lands Ordinances, Mailagaha-arawa claimed by Ketadambuwwagedara Punchikira ; on the south by Meegahalandehenyaya sold to Somiya Gankaraya under the Waste Lands Ordinances ; on the west by T. P. 269,409, Kuppayamehenyaya, &c., to be declared the property of the Crown under the Waste Lands Ordinances.

J. M. DAVIES,
Special Officer.

July 4, 1913.



Surveyor-General's Office,
Colombo, June 19, 1913.

Scale of 8 Chains to an Inch.

A. J. WICKWAR,
for Surveyor-General.

Uva S. O. No. 1,506.

Order under Section 4, Sub-section (1), of "The Waste Lands Ordinances of 1897, 1899, 1900, and 1903."

In the matter of the lands commonly called or known as Meegahalandehenyaya and Meegahalandehena, situate in the village of Ketadambuwwa, in the Medagam pattu korale of the Wellassa division, in the Province of Uva, and of "The Waste Lands Ordinances of 1897, 1899, 1900, and 1903."

WHEREAS in pursuance of section 1 of the said Ordinances it was duly declared and notified on January 8, 1909, that if no claim to the lands commonly called or known as Meegahalandehenyaya and Meegahalandehena, situate in the village of Ketadambuwwa, in the Medagam pattu korale of the Wellassa division, in the Province of Uva, containing in extent 3 roods and 37 perches, and shown as lots 1e and 1i in preliminary plan 157 and in the annexed diagram, was made to John Murray Davies, Special Officer appointed under section 28 of the said Ordinances, within the period of three months from the date specified in the said notice, such lands would be declared the property of the Crown, and dealt with on account of the Crown (*vide* Notice No. 3,303) :

And whereas Somiya Gankaraya made claim thereto, and Walter Ernest Wait and John Still, Special Officers appointed under section 28 of the said Ordinances, made due inquiry into such claim, and whereas the said claimant and Walter Ernest Wait, Special Officer appointed under section 28 of the said Ordinances, with the consent of His Excellency the Governor, came to an agreement in writing dated September 1, 1909, concerning the said lands, under section 4, sub-section (1), of the said Ordinances, whereby it was agreed that the said claimant should be declared the purchaser of the said lands, upon payment to the Settlement Officer, a sum of Five Rupees (Rs. 5) only, as the purchase amount of the said lands, and whereas the said amount has been duly paid by the said claimant, he is hereby, in pursuance of the agreement aforementioned, declared to be the purchaser of the said lands, as more fully described herein below.

Description of the Lands referred to.

The following lots situated in the village of Ketdambuwwa, in the Medagam pattu korale of the Wellassa division, in the Province of Uva, as described in the annexed diagram :—


Preliminary plan 157.

Situation : Ketdambuwwa village in Medagam pattu korale of Wellassa division, Province of Uva.		
Lot.	Name of Land.	Extent, A. R. P.
1e	Meegahalandehenyaya	0 3 26
1i	Meegahalandehena	0 0 11
		0 3 37

and bounded as follows : on the north by T. P. 269,409, Meegahalandehenyaya sold by the Crown to Punchikira Gankaraya under the Waste Lands Ordinances ; on the east by Wattegedarawatta claimed by Ketdambuwwagedara Rankiriya ; on the south by Meegahalandehenyaya (reservation for footpath) to be declared the property of the Crown under the Waste Lands Ordinances ; on the west by the village limit of Bogahawela.

J. M. DAVIES,
Special Officer.

July 4, 1913.



Surveyor-General's Office,
Colombo, June 19, 1913.

Scale of 8 Chains to an Inch.

A. J. WICKWAR,
for Surveyor-General.

Kegalla S. O. No. 23.

Order under Section 2 of "The Waste Lands Ordinances of 1897, 1899, 1900, and 1903,"
declaring Lands to be Crown Property.

In the matter of the lands commonly called or known as Wayagollewatta, Kongahamulahena, and Railway Station premises, situate in the village of Diyasunnata, in the Kinigoda korale of the Kegalla District, in the Province of Sabaragamuwa, and of "The Waste Lands Ordinances of 1897, 1899, 1900, and 1903."

THE notice required by section 1 of "The Waste Lands Ordinances of 1897, 1899, 1900, and 1903," having been duly published in manner prescribed by that section in respect of the above-named lands (*vide* Notice No. 4,698), and no claim having been made to the said lands or to any interest therein within the period of three months from the date specified in the said notice, I, Ralph Marcus Meaburn Worsley, Special Officer appointed under section 28 of the said Ordinances, under and by virtue of the powers vested in me in that behalf by section 2 of the said Ordinances, do hereby on April 16, 1913, order and declare that the said lands, as more fully described herein below, situate in the village of Diyasunnata, in the Kinigoda korale of the Kegalla District, in the Province of Sabaragamuwa, and shown as lots 29a, 11b, 11c, and 29b in preliminary plan 108 and in the annexed diagrams, and containing in extent 2 roods and 37 perches, are the property of the Crown.

Description of the Lands referred to.

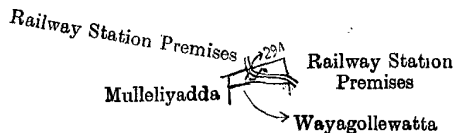
The following lots situated in the village of Diyasunnata, in the Kinigoda korale of the Kegalla District, in the Province of Sabaragamuwa, as described in the annexed diagrams:—

I.—Preliminary plan 108.

Situation: Diyasunnata village in Kinigoda korale of Kegalla District.

Lot.	Name of Land.	Extent, A. R. P.
29a	Wayagollewatta	0 0 29

and bounded as follows: on the north and east by the railway station premises; on the south by Wayagollewatta claimed by Mana Sana Abdul Rahiman Marikar; on the west by Mulleliyadda claimed by the heirs of Madawalagamage Gabriel Appu.



Surveyor-General's Office,
Colombo, November 4, 1912.

Scale of 8 Chains to an Inch.

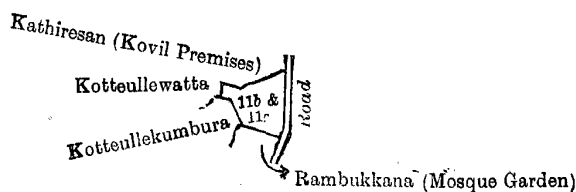
A. H. G. DAWSON,
for Surveyor-General.

II.—Preliminary plan 108.

Situation: Diyasunnata village in Kinigoda korale of Kegalla District.

Lot.	Name of Land.	Extent, A. R. P.
11b	Kongahamulahena	0 1 8
11c	Do.	0 0 33
		0 2 1

and bounded as follows: on the north by the Kathiresan Kovil premises; on the east by a road; on the south by Rambukkana Mosque garden; on the west by Kotteullekumbura claimed by Tamby Lebbe Mohammed Abbu Bakkar and others, Kotteullewatta claimed by Anna Kutti Mosa.



Surveyor-General's Office,
Colombo, November 4, 1912.

Scale of 8 Chains to an Inch.

A. H. G. DAWSON,
for Surveyor-General.

III.—Preliminary plan 108.

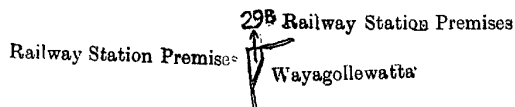
Situation: Diyasunnata village in Kinigoda korale of Kegalla District.

Lot.	Name of Land.	Extent, A. R. P.
29b	Railway station premises	0 0 7

and bounded as follows: on the north by the railway station premises; on the east and south by Wayagollewatta claimed by Mana Sana Abdul Rahaman Marikar; on the west by the Railway station premises.

April 16, 1913.

R. M. WORSLEY,
Special Officer.



Surveyor-General's Office,
Colombo, November 4, 1912.

Scale of 8 Chains to an Inch.

A. H. G. DAWSON,
for Surveyor-General.