

Ceylon Government Gazette

Published by Authority.

No. 6,580 — FRIDAY, SEPTEMBER 12, 1913.

PART I.—General: Minutes, Proclamations, Appointments,
and General Government Notifications.

PART II.—Legal and Judicial.

PART III.—Provincial Administration.

PART IV.—Land Settlement.

PART V.—Mercantile, Marine, Municipal, Local, &c.

Separate paging is given to each Part in order that it may be filed separately.

Part IV.—Land Settlement.

	PAGE		PAGE
Preliminary Notices	1301	Final Orders	1315

PRELIMINARY NOTICES.

Matara Notice No. 4,997.

Notice under "The Waste Lands Ordinances of 1897, 1899, 1900, and 1903."

TAKE notice that unless within three months from September 12, 1913, the persons, if any, who claim any interest in the lands hereinafter mentioned or in any one or more of such lands or to some interest therein make claim in person or in writing to the said lands or any of them or to some interest therein to R. M. M. Worsley, Esq., Special Officer appointed under section 28 of "The Waste Lands Ordinances of 1897, 1899, 1900, and 1903," at his office at Fort, Colombo:

Such Special Officer, in pursuance of the powers vested in him by the said Ordinances, will declare by writing under his hand that the said lands, or such of them as to which no claim has been made, are the property of the Crown.

R. M. WORSLEY,
Special Officer.

Description of the Lands referred to.

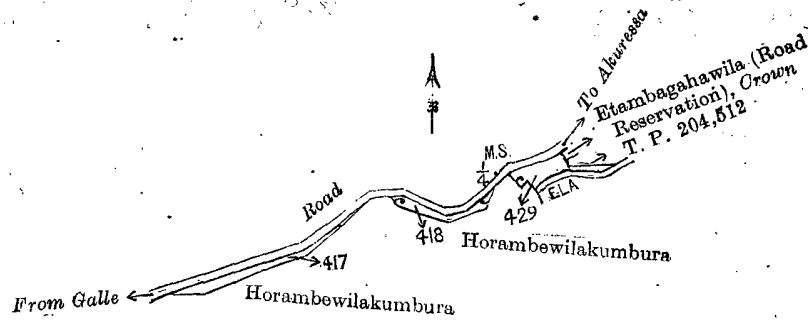
The following lots situated in the village of Porambakananka, in the Weligam korale of the Matara District, in the Southern Province, as described in the annexed diagrams:—

I.—Preliminary plan 559.

Situation: Porambakananka village in Weligam korale of Matara District.

Lot.	Name of Land.	Extent, A. R. P.
417	Herambewela-atnaga	0 1 10
418	Wilakumburawatta	0 0 24
429	Etambagahawila	0 0 27
		0 2 21

and bounded as follows: on the north by the road from Galle to Akuressa; on the east by Etambagahawila (road reservation) belonging to the Crown, T. F. 204,512; on the south by an ela, Horambewilakumbura claimed by Lahandapurage Lewis and others; on the west by the road from Galle to Akuressa.



Surveyor-General's Office,
Colombo, July 22, 1913.

Scale of 8 Chains to an Inch.

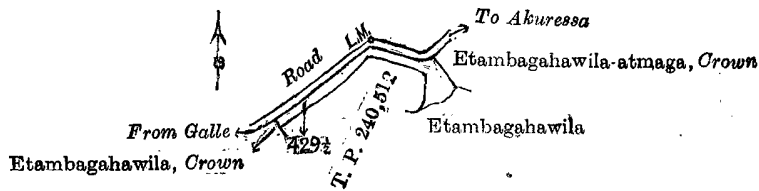
A. J. WICKWAR,
for Surveyor-General.

II.—Preliminary plan 559.

Situation : Porambakananka village in Weligam korale of Matara District.

Lot.	Name of Land.	Extent, A. R. P.
429½	Etambagahawila (road reservation)	0 2 4

and bounded as follows : on the north by the road from Galle to Akuressa ; on the east by Etambagahawila-atmaga belonging to the Crown ; on the south by Etambagahawila claimed by Gode Vitane Hinni Appu, T. P. 204,512 ; on the west by Etambagahawila belonging to the Crown.



Surveyor-General's Office,
Colombo, July 22, 1913.

Scale of 8 Chains to an Inch.

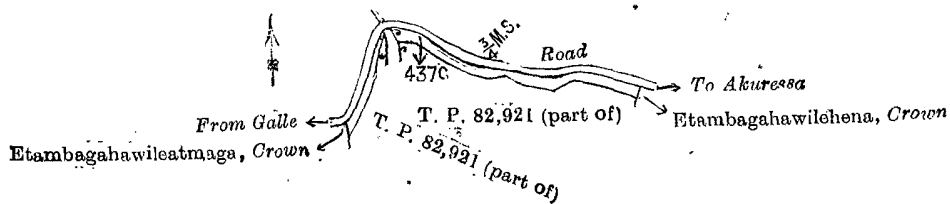
A. J. WICKWAR,
for Surveyor-General.

III.—Preliminary plan 559.

Situation : Porambakananka village in Weligam korale of Matara District.

Lot.	Name of Land.	Extent, A. R. P.
437c	Etambagahawilahena (road reservation)	0 2 10

and bounded as follows : on the north by the road from Galle to Akuressa ; on the east by Etambagahawilehena belonging to the Crown ; on the south by part of T. P. 82,921, Etambagahawileatmaga belonging to the Crown ; on the west by the road from Galle to Akuressa.



Surveyor-General's Office,
Colombo, July 22, 1913.

Scale of 8 Chains to an Inch.

A. J. WICKWAR,
for Surveyor-General.

IV.—Preliminary plan 559.

Situation : Porambakananka village in Weligam korale of Matara District.

Lot.	Name of Land.	Extent, A. R. P.
446i	Batalahenekele (road reservation)	0 0 8

and bounded as follows : on the north by T. P. 274,527, Batalahenekella, &c., declared to be the property of the Crown under the Waste Lands Ordinances ; on the east by Kalugalkandewatta claimed by Don Dionis Dias Dahanayaka Yapa ; on the south and west by the road from Weligama to Galle.



Surveyor-General's Office,
Colombo, July 22, 1913.

Scale of 8 Chains to an Inch.

A. J. WICKWAR,
for Surveyor-General.

V.—Preliminary plan 559.

Situation : Porambakananka village in Weligam korale of Matara District.

Lot.	Name of Land.	Extent, A. R. P.
531	Niladeniyawatta (road reservation)	0 0 7

and bounded as follows : on the north by Niladeniyahena claimed by L. Thenis and others, T. P. 151,711 ; on the east by Acharigewatta claimed by Lahandapurage Udenis and others ; on the south by the road from Weligama to Galle ; on the west by Niladeniyawatta claimed by Lahandapurage Dowe and others.



Surveyor-General's Office,
Colombo, July 22, 1913.

Scale of 8 Chains to an Inch.

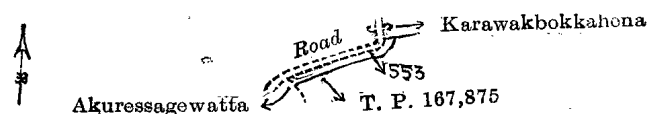
A. J. WICKWAR,
for Surveyor-General.

VI.—Preliminary plan 559.

Situation : Porambakananka village in Weligam korale of Matara District.

Lot.	Name of Land.	Extent, A. R. P.
553	Diveladdarawatttehena (road reservation)	0 0 19

and bounded as follows : on the north by a road, Karawakbokkahena claimed by Lahandapurage Juwanis and others ; on the east and south by T. P. 167,875 ; on the west by Akuressegewatta claimed by Lahandapurage Lewis.



Surveyor-General's Office,
Colombo, July 22, 1913.

Scale of 8 Chains to an Inch.

A. J. WICKWAR,
for Surveyor-General.

VII.—Preliminary plan 559.

Situation : Porambakananka village in Weligam korale of Matara District.

Lot.	Name of Land.	Extent, A. R. P.
600	Nantharahena (road reservation)	0 0 7

and bounded as follows : on the north by Nantharahena sold by the Crown (T. P. 274,523) ; on the east by T. P. 166,048 ; on the south and west by the road from Weligama to Galle.



Surveyor-General's Office,
Colombo, July 22, 1913.

Scale of 8 Chains to an Inch.


A. J. WICKWAR,
for Surveyor-General.

VIII.—Preliminary plan 559.

Situation : Porambakananka village in Weligam korale of Matara District.

Lot.	Name of Land.	Extent, A. R. P.
251	Potuwilagodahena	0 1 30

and bounded as follows : on the north by Potuliyaddegodahena claimed by S. D. Wickramaratna, Potuliyaddegodahena sold by the Crown ; on the east by Potuliyaddegodahena sold by the Crown ; on the south by T. P. 145,767 ; on the west by Potuliyaddegodahena claimed by S. D. Wickramaratna.



Surveyor-General's Office,
Colombo, July 22, 1913.

Scale of 8 Chains to an Inch.

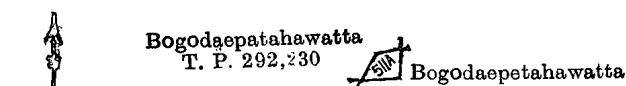
A. J. WICKWAR,
for Surveyor-General.

IX.—Preliminary plan 559.

Situation : Porambakananka village in Weligam korale of Matara District.

Lot.	Name of Land.	Extent, A. R. P.
511a	Bogodaepitahawatta	0 0 17

and bounded as follows : on the north by Bogodaepitahawatta sold by the Crown (T. P. 292,230) ; on the east and south by Bogodaepitahawatta claimed by Dolamullege Lewis and others ; on the west by Bogodaepitahawatta sold by the Crown (T. P. 292,230).



Surveyor-General's Office,
Colombo, July 22, 1913.

Scale of 8 Chains to an Inch.

A. J. WICKWAR,
for Surveyor-General.

Matara S. O. 29, 1912—1913.

Kurunegala Notice No. 4,998.

Notice under "The Waste Lands Ordinances of 1897, 1899, 1900, and 1903."

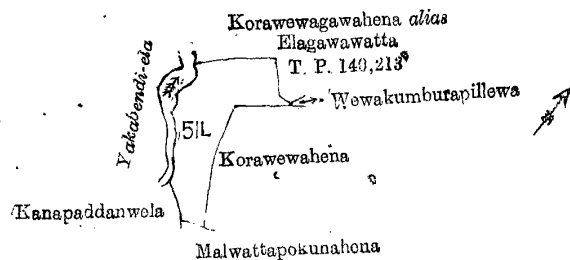
TAKE notice that unless within three months from September 12, 1913, the person, if any, who claim any interest in the land hereinafter mentioned make claim in person or in writing to the said land or to some interest therein to N. A. Hampton, Esq., Special Officer appointed under section 28 of "The Waste Lands Ordinances of 1897, 1899, 1900, and 1903," at his office at Fort, Colombo :

Such Special Officer, in pursuance of the powers vested in him by the said Ordinances, will declare by writing under his hand that the land, to which no claim has been made, is the property of the Crown.

N. A. HAMPTON,
Special Officer.

Description of the Land referred to.

The land commonly called or known as Kandapadamwillapillewa, situated in the village of Kawudumunna, in the Meda Pattu Korale East of the Katugampola hatpattu of the Kurunegala District, in the North-Western Province, containing in extent 1 acre 3 roods and 32 perches, shown as lot 511 in preliminary plan 398, and in the annexed diagram, and bounded as follows : on the north by Korawewagawahena *alias* Elagawawatta sold by the Crown ; on the east by T. P. 140,213, Wewakumburapillewa sold by the Crown, Korawewahena sold by the Crown ; on the south by Malwattapokunahena sold by the Crown ; on the west by Kanapadanwela claimed by Tennakoon Mudiyansele Velun Appu, the Yakabendi-ela.



Surveyor-General's Office,
Colombo, August 18, 1913.

Scale of 8 Chains to an Inch.
Kurunegala S. O. 230, 1912—1913.

A. J. WICKWAR,
for Surveyor-General.

Kurunegala Notice No. 4,999.

Notice under "The Waste Lands Ordinances of 1897, 1899, 1900, and 1903."

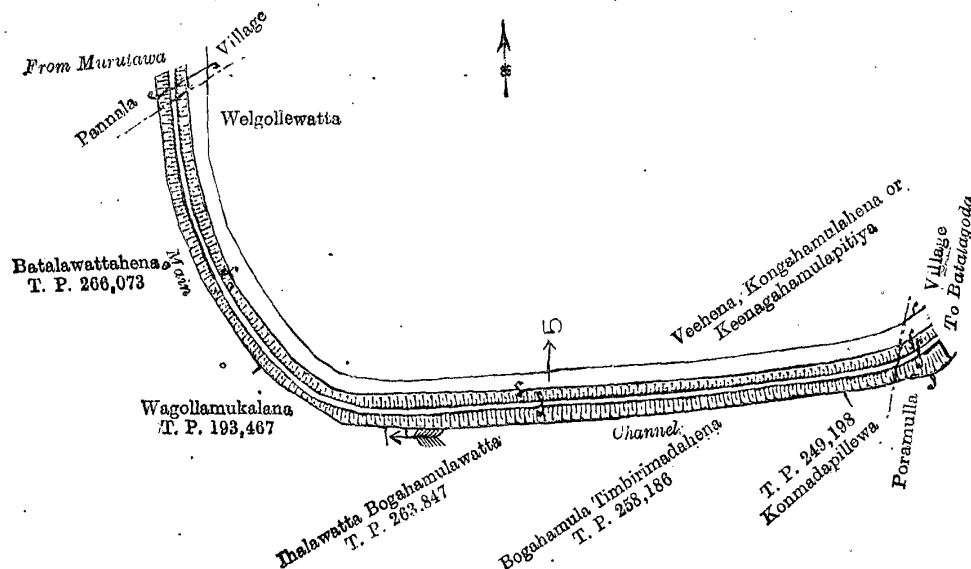
TAKE notice that unless within three months from September 12, 1913, the persons, if any, who claim any interest in the land hereinafter mentioned make claim in person or in writing to the said land or to some interest therein to J. M. Davies, Esq., Special Officer appointed under section 28 of "The Waste Lands Ordinances of 1897, 1899, 1900, and 1903," at his office at Fort, Colombo :

Such Special Officer, in pursuance of the powers vested in him by the said Ordinances, will declare by writing under his hand that the land, to which no claim has been made, is the property of the Crown.

J. M. DAVIES,
Special Officer.

Description of the Land referred to.

The land commonly called or known as Elakanda (bund and channel), situated in the village of Pabuluwa, in the Ihalawisideko korale of the Hiriya hatpattu of the Kurunegala District, in the North-Western Province, containing in extent 2 acres 1 rood and 27 perches, shown as lot 5 in preliminary plan 1,195, and in the annexed diagram, and bounded as follows : on the north by the village limit of Pannala, Welgollewatta claimed by Hamidu Arachchi and another, Veehena, Kongahamulahena, or Keenagahamulapitiya claimed by Tana Chena Mudalali of Kurunegala and others ; on the east by the village limit of Poranulla ; on the south by T. P. 249,198, Konmadapillewa sold by the Crown, Bogahamula Timbirimahena sold by the Crown (T. P. 258,186), Ihalawatta, Bogahamulawatta sold by the Crown (T. P. 263,847), Wagollamukalana (T. P. 193,467) ; on the west by Wagollamukalana (T. P. 193,467), Batalawattahena (T. P. 266,073) sold by the Crown.



Surveyor-General's Office,
Colombo, August 16, 1913.

Scale of 4 Chains to an Inch.
Kurunegala S. O. 231, 1912—1913.

A. J. WICKWAR,
for Surveyor-General.

Uva Notice No. 5,000.

Notice under "The Waste Lands Ordinances of 1897, 1899, 1900, and 1903."

TAKE notice that unless within three months from September 12, 1913, the persons, if any, who claim any interest in the lands hereinafter mentioned or in any one or more of such lands or to some interest therein make claim in person or in writing to the said lands or any of them or to some interest therein to J. M. Davies, Esq., Special Officer appointed under section 28 of "The Waste Lands Ordinances of 1897, 1899, 1900, and 1903," at his office at Fort, Colombo :

Such Special Officer, in pursuance of the powers vested in him by the said Ordinances, will declare by writing under his hand that the said lands, or such of them as to which no claim has been made, are the property of the Crown.

J. M. DAVIES,
Special Officer.

Description of the Lands referred to.

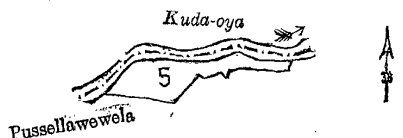
The following lots situated in the village of Pussellawa, in the Kandukara korale of the Buttala division, in the Province of Uva, as described in the annexed diagrams :—

I.—Preliminary plan 245.

Situation : Pussellawa village in Kandukara korale of Badulla District.

Lot.	Name of Land.	Extent, A. R. P.
5	Hewapānguweepawula <i>alias</i> Deiyannearawa	0 3 26

and bounded as follows : on the north by the Kuda-oya ; on the east, south, and west by Pussellawewela claimed by Abeykoon Mudiyansele Bandara Menika and others.



Surveyor-General's Office,
Colombo, August 21, 1913.

Scale of 8 Chains to an Inch.

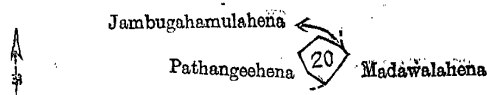
A. J. WICKWAR,
for Surveyor-General.

II.—Preliminary plan 245.

Situation : Pussellawa village in Kandukara korale of Badulla District.

Lot.	Name of Land.	Extent, A. R. P.
20	Pathangimandiawatta	0 1 7

and bounded as follows : on the north by Jambugahamulahena, claimed by Dissanayaka Mudiyansele Kiriwante, Madawalahena claimed by Dissanayaka Mudiyansele Ganeti ; on the east by Madawalahena, claimed by Dissanayaka Mudiyansele Ganeti ; on the south and west by Pathangeehena claimed by Abeykoon Mudiyansele Bandara Menika and others.



Surveyor-General's Office,
Colombo, August 21, 1913.

Scale of 8 Chains to an Inch.

A. J. WICKWAR,
for Surveyor-General.

Uva S. O. 85, 1912—1913.

Colombo Notice No. 5,001.

Notice under "The Waste Lands Ordinances of 1897, 1899, 1900, and 1903."

TAKE notice that unless within three months from September 12, 1913, the persons, if any, who claim any interest in the land hereinafter mentioned appear before the Assistant Government Agent of the Colombo and Negombo Districts of the Western Province, at his office in Colombo, and make claim in person or in writing to the said land or to some interest therein :

Such Assistant Government Agent, in pursuance of the powers in him vested by the said Ordinances, will declare by writing under his hand that the said land, to which no claim has been made, is the property of the Crown.

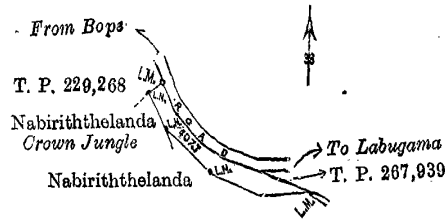
H. MILLIGAN,
Assistant Government Agent.

Description of the Land referred to.

The following lot situated in the village of Udagama, in Meda pattu of the Hewagama korale, in the Colombo District of the Western Province, as described in the annexed diagram :—

Lot.	Name of Land.	Extent, A. R. P.
4073	Nabiriththelanda (reservation for road)	0 0 25

and bounded as follows : on the north by the land depicted in the title plan No. 229,268 ; on the east by the road from Bope to Labugama and the land depicted in the title plan No. 267,939 ; on the south by Nabiriththelanda sold by the Crown to Dona Elisa Dias Jayasuriya of Udagama ; on the west by Nabiriththelanda, Crown jungle.



Scale of 4 Chains to an Inch.

Surveyor-General's Office,
Colombo, July 11, 1913.

C. R. LUNDIE,
for Surveyor-General.

Colombo Notice No. 5,002.

Notice under "The Waste Lands Ordinances of 1897, 1899, 1900, and 1903."

TAKE notice that unless within three months from September 12, 1913, the persons, if any, who claim any interest in the land hereinafter mentioned appear before the Assistant Government Agent of the Colombo and Negombo Districts of the Western Province, at his office in Colombo, and make claim in person or in writing to the said land or to some interest therein :

Such Assistant Government Agent, in pursuance of the powers in him vested by the said Ordinances, will declare by writing under his hand that the said land, to which no claim has been made, is the property of the Crown.

H. MILLIGAN,
Assistant Government Agent.

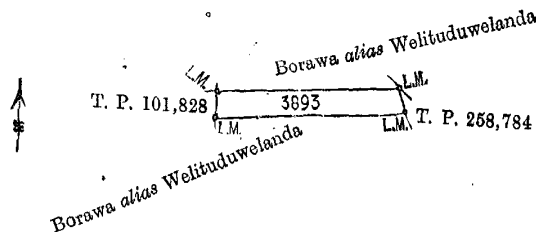
Description of the Land referred to.

The following lot situated in the village of Panaluwa, in the Meda pattu of the Hewagam korale, in the Colombo District of the Western Province, as described in the annexed diagram :—

Preliminary plan 15,068.

Lot.	Name of Land.	Extent, A. R. P.
3893	Barawa alias Welituduwelanda (Crown reservation)	0 1 1

and bounded as follows : on the north by Barawa alias Welituduwelanda sold by the Crown to Mabulage Annelis Appu of Panaluwa ; on the east by the land depicted in title plan No. 258,784 ; on the south by Barawa alias Welituduwelanda sold by the Crown to Merinnege Arnolis Fernando of Moratuwa ; on the west by the land depicted in title plan No. 101,828.



Scale of 4 Chains to an Inch.

Surveyor-General's Office,
Colombo, July 11, 1913.

C. R. LUNDIE,
for Surveyor-General.

Colombo Notice No. 5,003.

Notice under "The Waste Lands Ordinances of 1897, 1899, 1900, and 1903."

TAKE notice that unless within three months from September 12, 1913, the persons, if any, who claim any interest in the land hereinafter mentioned appear before the Assistant Government Agent of the Colombo and Negombo Districts of the Western Province, at his office in Colombo, and make claim in person or in writing to the said land or to some interest therein :

Such Assistant Government Agent, in pursuance of the powers in him vested by the said Ordinances, will declare by writing under his hand that the said land, to which no claim has been made, is the property of the Crown.

H. MILLIGAN,
Assistant Government Agent.

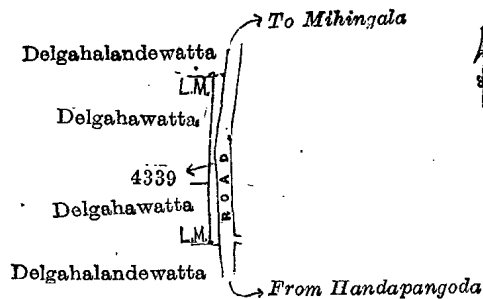
Description of the Land referred to.

The following lot situated in the village of Mahingala, in the Meda pattu of Hewagam korale, in the Colombo District of the Western Province, as described in the annexed diagram :—

Preliminary plan 15,155.

Lot.	Name of Land.	Extent, A. R. P.
4339	Delgahawatta (reservation for road)	0 0 5

and bounded as follows : on the north by Delgahalandewatta claimed by J. P. Appuhamy ; on the east by the road from Handapangoda to Mihingala ; on the south by Delgahalandewatta claimed by J. P. Appuhamy ; on the west by Delgahawatta sold by the Crown to Jasinge Elias Appuhamy and another, and Delgahawatta settled on certificate of quiet possession in favour of Jasinge Elias Appuhamy and another.



Scale of 4 Chains to an Inch.

Surveyor-General's Office,
Colombo, July 11, 1913.

C. R. LUNDIE,
for Surveyor-General.

Colombo Notice No. 5,004.

Notice under "The Waste Lands Ordinances of 1897, 1899, 1900, and 1903."

TAKE notice that unless within three months from September 12, 1913, the persons, if any, who claim any interest in the land hereinafter mentioned appear before the Assistant Government Agent of the Colombo and Negombo Districts of the Western Province, at his office in Colombo, and make claim in person or in writing to the said land or to some interest therein :

Such Assistant Government Agent, in pursuance of the powers in him vested by the said Ordinances, will declare by writing under his hand that the said land, to which no claim has been made, is the property of the Crown.

H. MILLIGAN,
Assistant Government Agent.

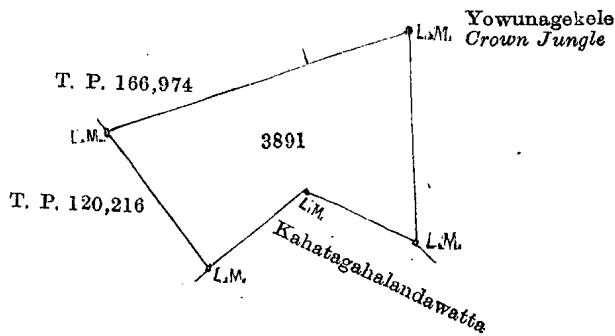
Description of the Land referred to.

The following lot situated in the village of Bope, in the Meda pattu of the Hewagam korale, in the Colombo District of the Western Province, as described in the annexed diagram :—

Preliminary plan 15,067.

Lot.	Name of Land.	Extent, A. R. P.
3891	Yowunagekele (Crown reservation) ..	1 3 5

and bounded as follows : on the north by the land depicted in the title plan No. 166,974 and Yowunagekele, Crown jungle; on the east by Yowunagekele, Crown jungle; on the south by Kahatagahalandawatta claimed by D. L. Disanayaka; on the west by the land depicted in the title plan No. 120,216.



Scale of 4 Chains to an Inch.

Surveyor-General's Office,
Colombo, July 11, 1913.

C. R. LUNDIE,
for Surveyor-General.

Matara Notice No. 5,005.

Notice under "The Waste Lands Ordinances of 1897, 1899, 1900, and 1903."

TAKE notice that unless within three months from September 12, 1913, the persons, if any, who claim any interest in the lands hereinafter mentioned or in any one or more of such lands appear before the Assistant Government Agent of the Matara District, at the Matara Kacheheri, and make claim to the said lands or any of them or to some interest therein :

Such Assistant Government Agent, in pursuance of the powers vested in him by "The Waste Lands Ordinances of 1897, 1899, 1900, and 1903," will declare by writing under his hand that the said lands, or such of them as to which no claim has been made, are the property of the Crown.

G. F. R. BROWNING,
Assistant Government Agent.

Description of the Lands referred to.

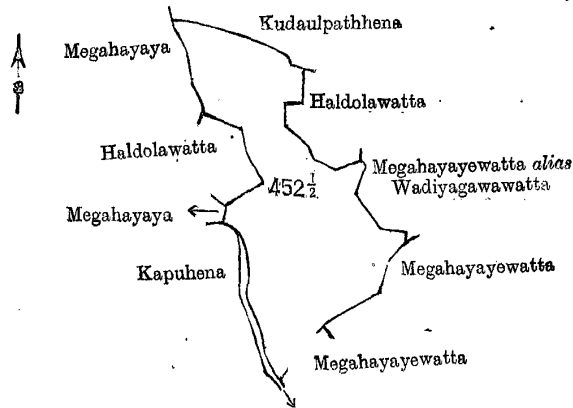
The following lots situated in the village of Beralapanatara, in the Morawak korale of the Matara District, in the Southern Province, as described in the annexed diagrams :—

I.—Block survey preliminary plan 33. Field sheet O/10/37-45.

Situation : Beralapanatara village in Morawak korale of Matara District.

Lot.	Name of Land.	Extent, A. R. P.
452½	Meegahayayawatta	6 3 14

and bounded as follows : on the north by Kudaulpathena claimed by M. Janishami and others ; on the east by Haldolawatta claimed by Madarasinge Janishami and others, Meegahayayewatta or Wadiyagawawatta claimed by Amarakonge Babehamy and others ; on the south by Meegahayayewatta claimed by Wijesinkankanange Maduma Appu and Meegahayayewatta claimed by Amarakonge Babehamy and others ; and on the west by Meegaliayaya claimed by M. Janishami and others, Haldolawatta claimed by Madarasinge Janishami and others, Meegahayaya claimed by M. Janishami and others and Kapuhena claimed by Atthadassi Unnanse.



Surveyor-General's Office,
Colombo, April 9, 1913.

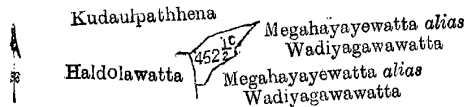
Scale of 8 Chains to an Inch.

A. H. G. DAWSON,
for Surveyor-General.

II.—Block survey preliminary plan 33. Field sheet O/10/37-45.
Situation : Beralapanatara village in Morawak korale of Matara District.

Lot.	Name of Land.	Extent, A. R. P.
452 1/2 c	Haldolawatta	0 1 13

and bounded as follows : on the north by Kudaulpathena claimed by M. Janishami and others ; on the east by Meegahayayewatta or Wadiyagawawatta claimed by Amarakonge Babehamy and others ; on the south by Meegahayayewatta or Wadiyagawawatta claimed by Amarakonge Babehamy and others ; and on the west by Haldolawatta claimed by Madarasinge Janis and others.



Surveyor-General's Office,
Colombo, April 9, 1913.

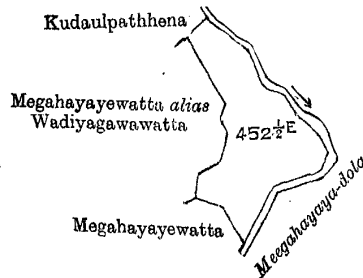
Scale of 8 Chains to an Inch.

A. H. G. DAWSON,
for Surveyor-General.

III.—Block survey preliminary plan 33. Field sheet O/10/37-45.
Situation : Beralapanatara village in Morawak korale of Matara District.

Lot.	Name of Land.	Extent, A. R. P.
452 1/2 e	Meegahayayawattahena	3 0 22

and bounded as follows : on the north by Kudaulpathena claimed by M. Janishami and others and Meegahayaya-dola ; on the east by Meegahayaye-dola ; on the south by Meegahayayewatta claimed by Amarakonge Babehamy and others and Meegahayaye-dola ; and on the west by Meegahayayewatta or Wadiyagawawatta claimed by Amarakonge Babehamy and others.



Surveyor-General's Office,
Colombo, April 9, 1913.

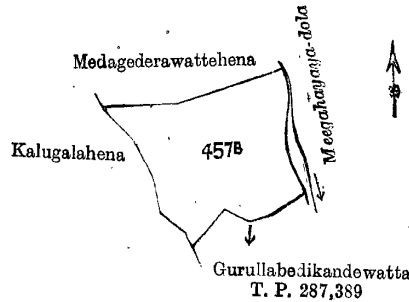
Scale of 8 Chains to an Inch.

A. H. G. DAWSON,
for Surveyor-General.

IV.—Block survey preliminary plan 33. Field sheet O/10/37-45.
Situation : Beralapanatara village in Morawak korale of Matara District.

Lot.	Name of Land.	Extent, A. R. P.
457 b	Medagedarawattahena	4 0 21

and bounded as follows : on the north by Medagedarawattahena claimed by the heirs of the estate of Wijesinkankanange Punchihamy ; on the east by Meegahayaya-dola ; on the south by Gurullabedikandewatta claimed by the heirs of the estate of Wijesinkankanange Punchihami, T. P. 287,389 ; on the west by Kalugalahena claimed by M. Janishami and others.



Surveyor-General's Office,
Colombo, April 9, 1913.

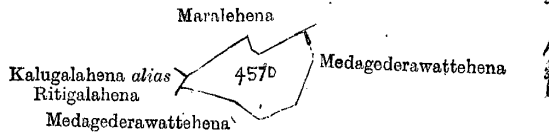
Scale of 8 Chains to an Inch.

A. H. G. DAWSON,
for Surveyor-General

V.—Block survey preliminary plan 33. Field sheet O/10/37-45.
Situation : Beralapanatara village in Morawak korale of Matara District.

Lot.	Name of Land.	Extent, A. R. P.
457d	Medagedarawattahena	1 1 25

and bounded as follows : on the north by Maralahena claimed by M. Janishami and others ; on the east by Medagedarawattahena claimed by the heirs of the estate of Wijesinkankanange Punchihamy ; on the south by Medagedarawattahena claimed by the heirs of the estate of Wijesinkankanange Punchihamy ; on the west by Kalugalahena *alias* Ritigalahena claimed by M. Janishami and others.



Surveyor-General's Office,
Colombo, April 9, 1913.

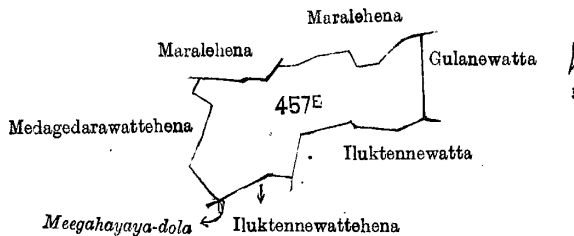
Scale of 8 Chains to an Inch.

A. H. G. DAWSON,
for Surveyor-General.

VI.—Block survey preliminary plan 33. Field sheet O/10/37-45.
Situation : Beralapanatara village in Morawak korale of Matara District.

Lot.	Name of Land.	Extent, A. R. P.
457e	Illuktennewattahena	4 1 17

and bounded as follows : on the north by Maralahena claimed by M. Janishami and others and Maralahena claimed by M. Janishami and others ; on the east by Gulanawatta claimed by the heirs of the estate of Wijesinkankanange Punchihami ; on the south by Illuktennewattahena and Illuktennewatta claimed by the heirs of the estate of Wijesinkankanange Punchihami ; and on the west by Medagedarawattahena claimed by the heirs of the estate of Wijesinkankanange Punchihami.



Surveyor-General's Office,
Colombo, April 9, 1913.

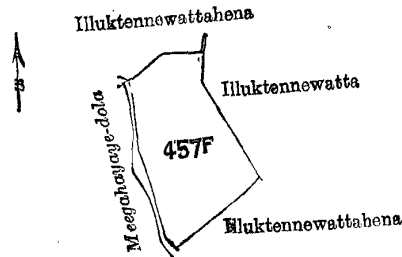
Scale of 8 Chains to an Inch.

A. H. G. DAWSON,
for Surveyor-General.

VII.—Block survey preliminary plan 33. Field sheet O/10/37-45.
Situation : Beralapanatara village in Morawak korale of Matara District.

Lot.	Name of Land.	Extent, A. R. P.
457f	Illuktennewattahena	3 0 25

and bounded as follows : on the north by Illuktennewattahena claimed by the heirs of the estate of Wijesinkankanange Punchihami ; on the east by Illuktennewatta claimed by the heirs of the estate of Wijesinkankanange Punchihami ; on the south by Illuktennewattahena claimed by the heirs of the estate of Wijesinkankanange Punchihami ; and on the west by Meegahayaya-dola.



Surveyor-General's Office,
Colombo, February 5, 1912.

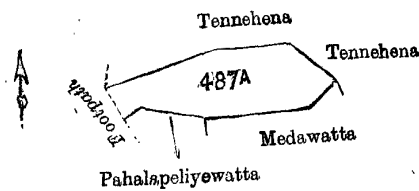
Scale of 8 Chains to an Inch.

A. H. G. DAWSON,
for Surveyor-General.

VIII.—Block survey preliminary plan 33. Field sheet O/10/37-45.
Situation : Beralapanatara village in Morawak korale of Matara District.

Lot.	Name of Land.	Extent, A. R. P.
487a	Pahalapeliyewattahena	2 0 36

and bounded as follows : on the north by Tennahena claimed by M. Huratalhami and others ; on the east by Tennahena claimed by M. Huratalhami and others ; on the south by Pahalapeliyawatta claimed by D. C. W. Hanty and Medawatta claimed by Madurapperumage Davithhami and others ; on the west by footpath.



Surveyor-General's Office,
Colombo, April 9, 1913.

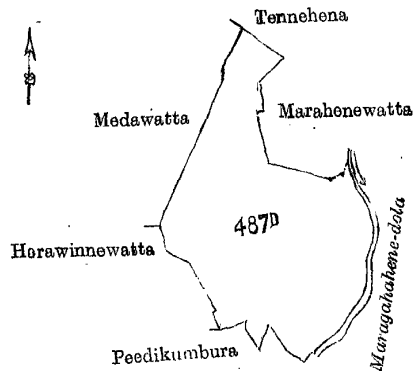
Scale of 8 Chains to an Inch.

A. H. G. DAWSON,
for Surveyor-General.

IX.—Block survey preliminary plan 33. Field sheet O/10/37-45.
Situation : Beralapanatara village in Morawak korale of the Matara District.

Lot.	Name of Land.	Extent, A. R. P.
487d	Marahena	7 1 3

and bounded as follows : on the north by Tennehena claimed by M. Huratalhami and others, and Marahenawatta claimed by Madurapperumage Luwishami ; on the east by Maragahahena-dola ; on the south by Peedikumbura claimed by M. Huratalhami and Horawinnawatta claimed by M. P. Luwishami ; on the west by Medawatta claimed by Madurapperumage Davithhami and others and Horawinnawatta claimed by Madurapperumage Luwishami and others.



Surveyor-General's Office,
Colombo, April 9, 1913.

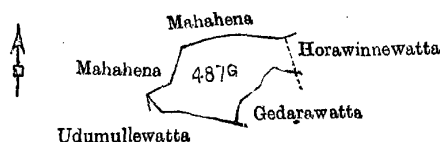
Scale of 8 Chains to an Inch.

A. H. G. DAWSON,
for Surveyor-General.

X.—Block survey preliminary plan 33. Field sheet O/10/37-45.
Situation : Beralapanatara village in Morawak korale of Matara District.

Lot.	Name of Land.	Extent, A. R. P.
487g	Udumullewattahena	1 2 11

and bounded as follows : on the north by Mahahena claimed by M. Huratalhami and others ; on the east by Horawinnawatta claimed by Madurapperumage Luwis ; on the south by Udumullewatta claimed by Madurapperumage Luwishami and others and Gedarawatta claimed by the trustees of Beralapanatara Buddhist Vihare ; on the west by Mahahena claimed by Madurapperumage Huratalhami and others.



Surveyor-General's Office,
Colombo, April 9, 1913.

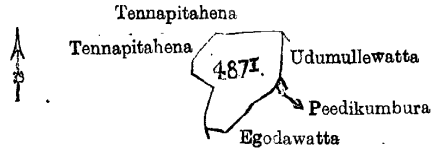
Scale of 8 Chains to an Inch.

A. H. G. DAWSON,
for Surveyor-General.

XI.—Block survey preliminary plan 33. Field sheet O/10/37-45.
 Situation : Beralapanatara village in Morawak korale of Matara District.

Lot.	Name of Land.	Extent, A. R. P.
487k	Udumullawattahena	1 1 20

and bounded as follows : on the north by Tennapitahena claimed by M. Huratalhami and others ; on the east by Udumullewatta claimed by M. P. Lewishami and others and Peedikumbura claimed by M. Huratalhami and others ; on the south by Egodawatta claimed by M. P. Andrishami and others ; on the west by Tennapitahena claimed by M. P. Lewishami and others.



Scale of 8 Chains to an Inch.

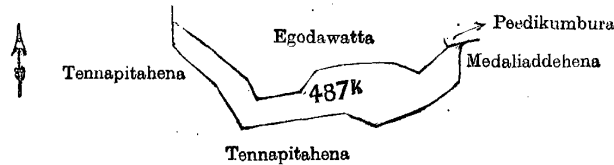
Surveyor-General's Office,
 Colombo, April 9, 1913.

A. H. G. DAWSON,
 for Surveyor-General.

XII.—Block survey preliminary plan 33. Field sheet O/10/37-45.
 Situation : Beralapanatara village in Morawak korale of Matara District.

Lot.	Name of Land.	Extent, A. R. P.
487k	Egodawattahena	2 3 14

and bounded as follows : on the north by Egodawatta claimed by Madurapperumage Andrishami and others and Peedikumbura claimed by M. Huratalhami and others ; on the east by Medaliyaddehena claimed by M. Huratalhami and others ; on the south by Tennapitahena claimed by M. Huratalhami and others ; on the west by Tennapitahena claimed by M. Huratalhami and others.



Scale of 8 Chains to an Inch.

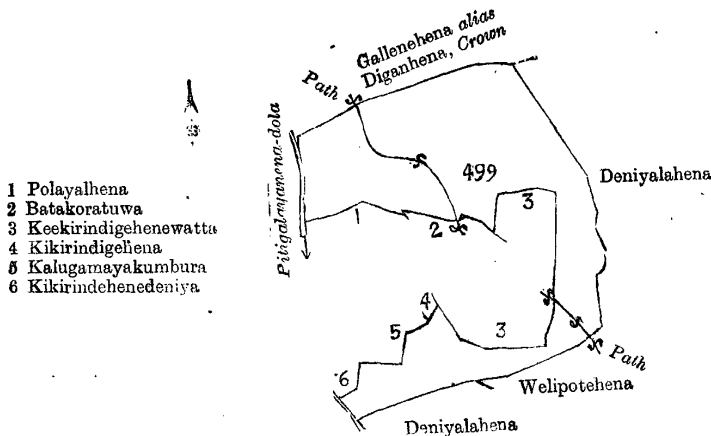
Surveyor-General's Office,
 Colombo, April 9, 1913.

A. H. G. DAWSON,
 for Surveyor-General.

XIII.—Block survey preliminary plan 33. Field sheet O/10/38-46.
 Situation : Beralapanatara village in Morawak korale of Matara District.

Lot.	Name of Land.	Extent, A. R. P.
499	Keekirindegehena <i>alias</i> Kalugamayakandehena	10 1 30

and bounded as follows : on the north by Diganhena *alias* Gallenahena belonging to the Crown and path ; on the east by Deniyalahena claimed by W. Mudalihami and others ; on the south by Deniyalahena, Welipotehena claimed by W. Mudalihami and others and path ; on the west by Pitagalayanena-dola, (1) Polayalhena claimed by Madurapperumage Loku Appu, (2) Batakoratuwa claimed by M. Dingi Appu and path, (3) Keekirindigehenewatta claimed by M. Loku Appu and others, (4) Keekirindegehena, T. P. 286,879, (5) Kalugamayakumbura, T. P. 286,879, (6) Kikirindehenadeniya claimed by M. Dingiappu.



Scale of 8 Chains to an Inch.

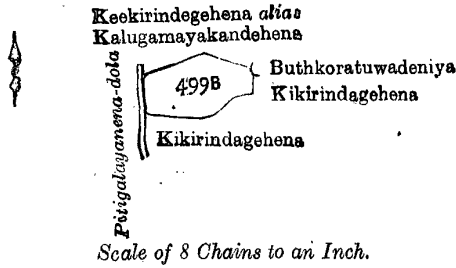
Surveyor-General's Office,
 Colombo, April 9, 1913.

A. H. G. DAWSON,
 for Surveyor-General.

XIV.—Block survey preliminary plan 33. Field sheet O/10/38-46.
 Situation : Beralapanatara village in Morawak korale of Matara District.

Lot.	Name of Land.	Extent, A. R. P.
499b	Polayalhena	0 3 37

and bounded as follows : on the north by Keekirindegehena *alias* Kalugamayakandehena claimed by Madurapperumage Loku Appu and others ; on the east by Buthkoratuwadeniya claimed by M. Dingi Appu and Kikirindegehena claimed by M. Loku Appu ; on the south by Kikirindegehena claimed by M. Loku Appu ; and on the west by Pitigalayanena-dola.



Surveyor-General's Office,
 Colombo, February 5, 1912.

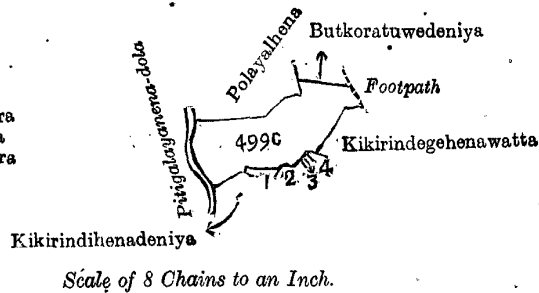
A. H. G. DAWSON,
 for Surveyor-General.

XV.—Block survey preliminary plan 33. Field sheet O/10/38-46.
 Situation : Beralapanatara village in Morawak korale of Matara District.

Lot.	Name of Land.	Extent, A. R. P.
499c	Keekirindegehena	1 3 3

and bounded as follows : on the north by Polayalhena claimed by M. Loku Appu and Buthkoratuwedeniya claimed by M. Loku Appu ; on the east by footpath ; on the south by Kirindehenadeniya claimed by M. Dingi Appu and Kalugamayakumbura claimed by M. Madduma Appu, Kirindihadeniya claimed by M. Dingi Appu, Kalugamayakumbura claimed by M. Madduma Appu, Kikirindagehena claimed by M. Madduma Appu ; and on the west by Pitigalayanena-dola.

- 1 Kalugamayakumbura
- 2 Kikirindihadeniya
- 3 Kalugamayakumbura
- 4 Kikirindagehena



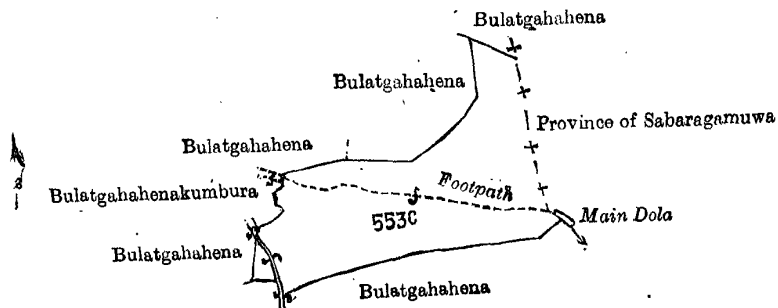
Surveyor-General's Office,
 Colombo, February 5, 1912.

A. H. G. DAWSON,
 for Surveyor-General.

XVI.—Block survey preliminary plan 33. Field sheet O/10/38-46.
 Situation : Beralapanatara village in Morawak korale of Matara District.

Lot.	Name of Land.	Extent, A. R. P.
553c	Bulatgahahena	6 3 30

and bounded as follows : on the north by Bulatgahahena claimed by Tallawattage Luwishami and Bulatgahahena claimed by Mr. Talbot, late Government Agent, Southern Province ; on the east by Province of Sabaragamuwa and Main dola ; on the south by Bulatgahahena claimed by Mr. Talbot, late Government Agent, Southern Province ; and on the west by Bulatgahahenakumbura claimed by Tallawattage Luwishami and Bulatgahahena claimed by Tallawattage Luwishami.



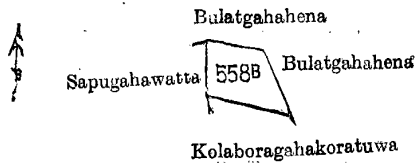
Surveyor-General's Office,
 Colombo, February 5, 1912.

A. H. G. DAWSON,
 for Surveyor-General.

XVII.—Block survey preliminary plan 33. Field sheet O/10/38-46.
 Situation : Beralapanatara village in Morawak korale of Matara District.

Lot.	Name of Land.	Extent, A. R. P.
558b	Sapugahawattakele	0 2 37

and bounded as follows : on the north by Bulatgahahena claimed by Mr. Talbot, late Government Agent, Southern Province ; on the east by Bulatgahahena claimed by late Mr. Talbot, Government Agent, Southern Province ; on the south by Kolaboragahakoratuwa claimed by Tallawattage Wasanahami ; on the west by Sapugahawatta claimed by Radasinge Bandulahami and others.



Surveyor-General's Office,
Colombo, February 5, 1912.

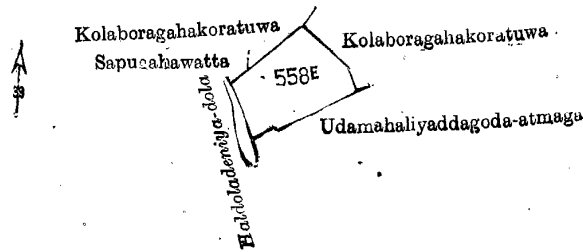
Scale of 8 Chains to an Inch.

A. H. G. Dawson,
for Surveyor-General.

XVIII.—Block survey preliminary plan 33. Field sheet O/10/38-46.
Situation : Beralapanatara village in Morawak korale of Matara District.

Lot.	Name of Land.	Extent, A. R. P.
558e	Kolaboragahakoratuwa	1 2 27

and bounded as follows : on the north by Sapugahawatta claimed by Radasinge Bandulahami and others and Kolaboragahakoratuwa claimed by Wasanahamy ; on the east by Kolaboragahakoratuwa claimed by Talawattage Wasanahamy ; on the south by Udamahaliyaddagoda-atmaga claimed by T. Jayan and others ; on the west by Haldoladeniya-dola.



Surveyor-General's Office,
Colombo, February 5, 1912.

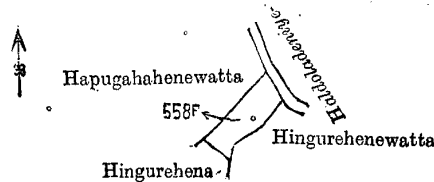
Scale of 8 Chains to an Inch.

A. H. G. Dawson,
for Surveyor-General.

XIX.—Block survey preliminary plan 33. Field sheet O/10/38-46.
Situation : Beralapanatara village in Morawak korale of Matara District.

Lot.	Name of Land.	Extent, A. R. P.
558f	Hinguruhena	0 1 38

and bounded as follows : on the north by Hapugahahenewatta claimed by T. Jayan and others and Haldoladeniya-dola ; on the east by Haldoladeniya-dola and Hingurehenewatta claimed by Wallakadage Andirishami and others ; on the south by Hingurehena claimed by Tallawattage Pediris and others and Hingurehenewatta claimed by Wallakadage Andirishami and others ; on the west by Hapugahahenewatta claimed by T. Jayan and others.



Surveyor-General's Office,
Colombo, February 5, 1912.

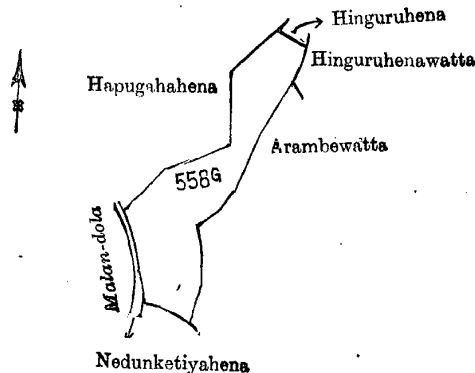
Scale of 8 Chains to an Inch.

A. H. G. Dawson,
for Surveyor-General.

XX.—Block survey preliminary plan 33. Field sheet O/10/38-46.
Situation : Beralapanatara village in Morawak korale of Matara District.

Lot.	Name of Land.	Extent, A. R. P.
558g	Hinguruhena	3 1 7

and bounded as follows : on the north by Hapugahahena claimed by T. Jayan and others and Hinguruhena claimed by W. Andirishami ; on the east by Hinguruhenawatta claimed by W. Andirishami and others, Arambawatta claimed by Tallawattege Babehami and others ; on the south by Nedunketiyahena claimed by T. Jayanhami and others ; on the west by Hapugahahena claimed by T. Jayan and others and Malan-dola.



Surveyor-General's Office,
Colombo, February 5, 1912.

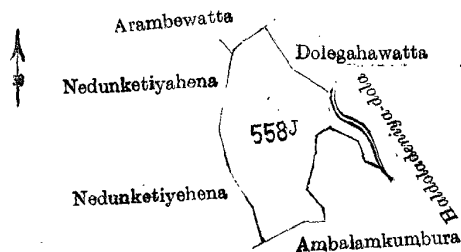
Scale of 8 Chains to an Inch.

A. H. G. Dawson,
for Surveyor-General.

XXI.—Block survey preliminary plan 33. Field sheet O/10/38-46.
 Situation : Beralapanatara village in Morawak korale of Matara District.

Lot.	Name of Land.	Extent, A. R. P.
558j	Dolegahawattahena	3 2 8

and bounded as follows : on the north by Arambewatta claimed by Tallawattege Babehami and others ; on the east by Dolegahawatta claimed by Gamage Silinduhami and others and Haldoladeniya-dola ; on the south by Ambalamkumbura claimed by Atthadassi Unnanse ; on the west by Nedunketiyahena claimed by Talawattege Jayanhami and others and Nedunkuttiyehena claimed by T. Jayanhami.



Scale of 8 Chains to an Inch.

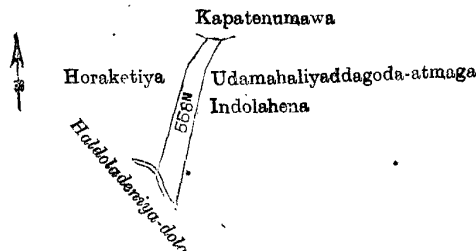
Surveyor-General's Office,
 Colombo, February 5, 1912.

A. H. G. DAWSON,
 for Surveyor-General.

XXII.—Block survey preliminary plan 33. Field sheet O/10/38-46.
 Situation : Beralapanatara village in Morawak korale of Matara District.

Lot.	Name of Land.	Extent, A. R. P.
558n	Horaketiya	0 2 17

and bounded as follows : on the north by Kapatenuma claimed by T. Kaluhami and others ; on the east by Udamahaliyaddagoda-atmaga, Indolahena claimed by T. Jayan and others ; on the south by Maldoladeniya-dola ; on the west by Horaketiya claimed by trustees of Beralapanatara Vihare.



Scale of 8 Chains to an Inch.

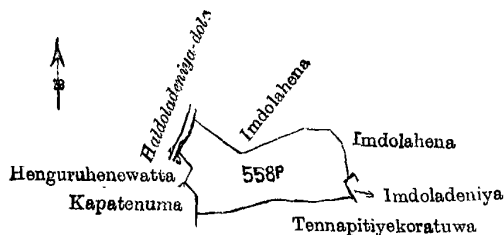
Surveyor-General's Office,
 Colombo, February 5, 1912.

A. H. G. DAWSON,
 for Surveyor-General.

XXIII.—Block survey preliminary plan 33. Field sheet O/10/38-46.
 Situation : Beralapanatara village in Morawak korale of Matara District.

Lot.	Name of Land.	Extent, A. R. P.
558p	Tennapitakoratuwa	2 0 36

and bounded as follows : on the north by Indolahena claimed by T. Jayan and others ; on the east by Indolahena claimed by T. Jayan and others and Indoladeniya claimed by Atthadassi Unnanse ; on the south by Tennapitakoratuwa claimed by T. Gunehami ; on the west by Haldoladeniya-dola, Hinguruhenawatta claimed by W. Andrishami, and Kapatenuma claimed by T. Gunehami.



Scale of 8 Chains to an Inch.

Surveyor-General's Office,
 Colombo, April 9, 1913.

A. H. G. DAWSON,
 for Surveyor-General.

FINAL ORDERS.

Matara S. O. No. 1,639.

Order under Section 2 of "The Waste Lands Ordinances of 1897, 1899, 1900, and 1903,"
declaring Lands to be Crown Property.

In the matter of the lands commonly called or known as Udumullekelle, Wewabatakanatta (stream reservation), Hingurupathalahena (stream reservation), &c., situate in the village of Porambakananka, in the Weligam korale of the Matara District, in the Southern Province, and of "The Waste Lands Ordinances of 1897, 1899, 1900, and 1903."

THE notice required by section 1 of "The Waste Lands Ordinances of 1897, 1899, 1900, and 1903," having been duly published in manner prescribed by that section in respect of the above-named lands (*vide* Notice No. 4,663), and no claim having been made to the said lands or to any interest therein within the period of three months from the date specified in the said notice, I, Frederick Lewis, Special Officer appointed under section 28 of the said Ordinances, under and by virtue of the powers vested in me in that behalf by section 2 of the said Ordinances, do hereby on July 5, 1913, order and declare that the said lands, as more fully described herein below, situate in the village of Porambakananka, in the Weligam korale of the Matara District, in the Southern Province, and shown as lots 77, 77½, 77b, 98, 98a, 98f, 98l, 110, 113, 121, 438 in preliminary plan 559 and in the annexed diagrams, and containing in extent 414 acres 1 rood and 30 perches, are the property of the Crown.

Description of the Lands referred to.

The following lots situated in the village of Porambakananka, in the Weligam korale of the Matara District, in the Southern Province, as described in the annexed diagrams:—

I.—Preliminary plan 559.

Situation: Porambakananka village in Weligam korale of Matara District.

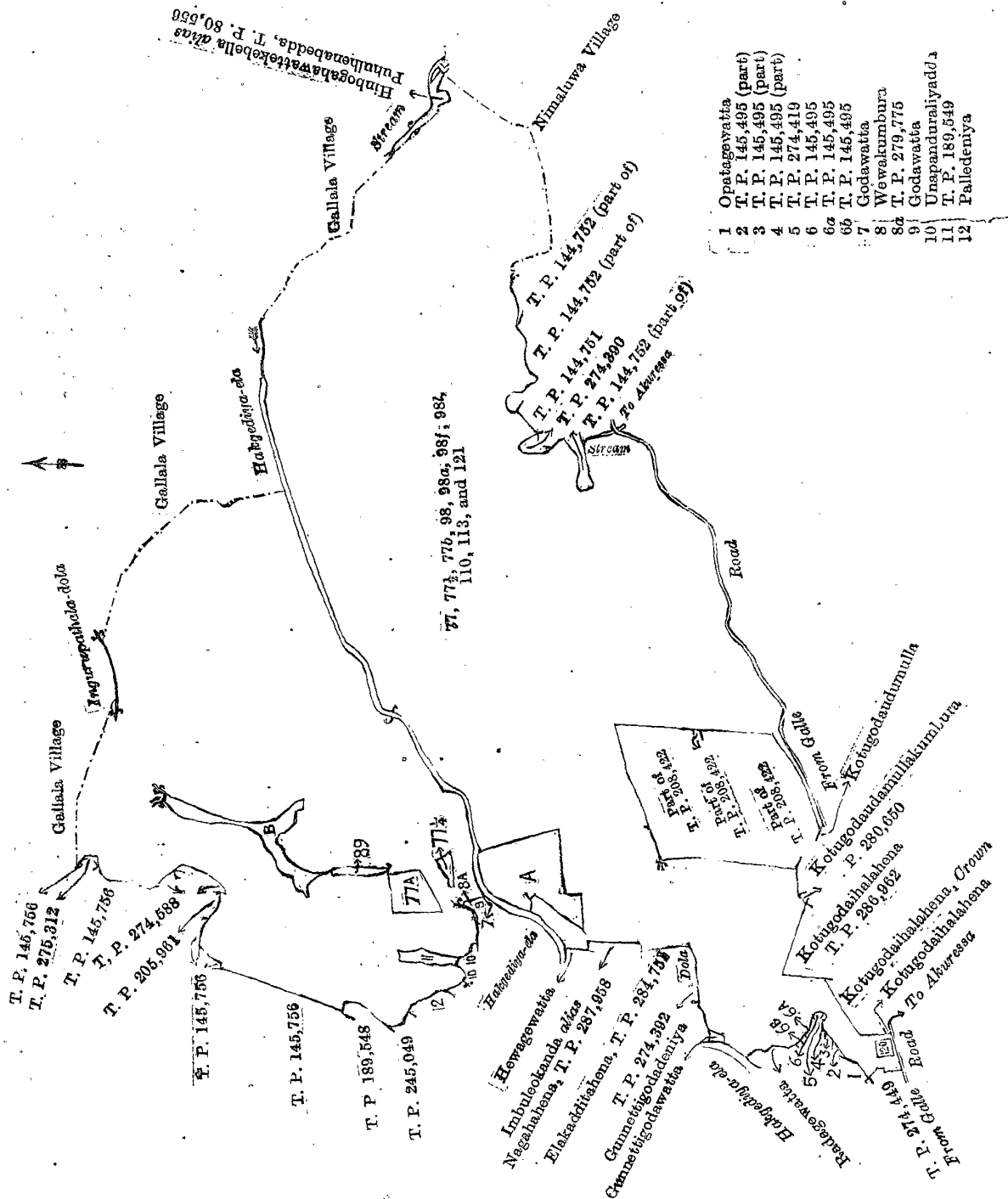
Lot.	Name of Land.	Extent, A. R. P.
77	Udumullekelle, &c.	141 2 5
77½	Wewabatakanatta (stream reservation)	1 3 1
77b	Hingurupathalahena (do.)	1 0 12
98	Hakgedeyallekele, &c.	266 1 25
98a	Kunneragodawatta (overseer's quarters)	0 1 0
98f	Kotugodaihalahena (P. W. D. lines and compound)	0 1 20
98l	Imbuleokanda (stream reservation)	1 1 12
110	Nagahahenedeniya	1 0 24
113	Dodangahahena (road reservation)	0 1 25
121	Nagahahena (road reservation, overseer's quarters)	0 0 6
		414 1 10

and bounded as follows: on the north by the village limit of Gallala, the Ingurupathala-dola, the village limit of Gallala, the Hakgediye-ela; on the east by the village limit of Gallala, a stream, Hinbogahawattekebella *alias* Puhulhenabedda (T. P. 80,556), the village limit of Nimaluwa; on the south by the village limit of Nimaluwa, parts of T. P. 144,752, T. P. 144,751, T. P. 274,390, part of T. P. 144,752, stream, road from Galle to Akuressa, Kotugodaudumulla claimed by Lahandapurage Mathes and others, part of T. P. 208,422, Kotugodaudamullakumbura claimed by Lahandapurage Mathes, T. P. 280,650, Kotugodaihalahena sold by Crown (T. P. 286,962), Kotugodaihalahena belonging to the Crown, Kotugodaihalahena (private), road from Galle to Akuressa; on the west by T. P. 274,449, Opatagewatta claimed by Philippuhaluge Punci Baba, part of T. P. 145,495, T. P. 274,419, T. P. 145,495, Radagewatta claimed by Hapuachchihewaradage Jakoris and others, Hakgediya-ela, Gunnettigodawatta claimed by Jayawardena Hewakomangodage Wattuhamy and others, Gunnettigodadeniya claimed by ditto, T. P. 274,392, a dola, Elakadditahena sold by Crown (T. P. 284,751), Imbuleokanda *alias* Nagahahena sold by Crown (T. P. 287,958), Hewagewatta claimed by Hewa Dias Gunaratna Appuhamy and others, the Hakgediya-ela, Godawatta sold by the Crown, Wewakumbura claimed by Don Yadias Goonaratna, T. P. 279,775, Godawatta sold by the Crown, Unapanduraliyadda claimed by Don Yadias Goonaratna, T. P. 189,549, Unapanduraliyadda claimed by Don Yadias Goonaratna, Palledeniya claimed by Don Yadias Goonaratna and others, T. P. 245,049, T. P. 189,548, T. P. 145,756, T. P. 205,961, T. P. 274,588, T. P. 145,756, T. P. 275,312, T. P. 145,756.

NOTE.—The following lots lying within the above boundaries are excluded from this part of the order, and their aggregate acreage of 12 acres 1 rood and 5 perches is not included in the acreage of 414 acres 1 rood and 10 perches given above:—

Preliminary plan 559.

Lot.	Name of Land.	Extent, A. R. P.
77a	Hingurupathalahena (T. P. 287,962)	2 0 37
77½	T. P. 262,956	0 1 15
89	Ingurupathaladeniya (T. P. 217,595)	0 1 32
120	Nagahahena (acquired by the Crown)	0 1 16
94	Imbulaokandawatta (part of T. P. 145,491)	1 2 23
95	Imbulaokandawatta	0 0 6
96	Imbulaokandawatta (T. P. 274,389)	0 0 4
97	Hakgediellawela (part of T. P. 145,491)	1 0 16
98g	Imbuleokanda (T. P. 287,963)	1 1 32
98h	Do. (do.)	1 0 10
98i	Do. (T. P. 287,966)	0 0 9
98j	Do. (do.)	0 0 2
98k	Do. (T. P. 287,957)	1 0 6
85	Hingurupathaladeniya (T. P. 240,975)	0 1 0
86	Ingurupathaladeniya (T. P. 189,547)	2 0 20
87	Do. (T. P. 240,977)	0 0 7
88	Do. (T. P. 240,976)	0 0 10
		12 1 5



- 1 Opatagawatta
- 2 T. P. 145,495 (part)
- 3 T. P. 145,495 (part)
- 4 T. P. 145,495 (part)
- 5 T. P. 274,419
- 6 T. P. 145,495
- 6a T. P. 145,495
- 6b T. P. 145,495
- 7 Godawatta
- 8 Wewakumbura
- 8a T. P. 279,775
- 9 Godawatta
- 10 Unspanurahiya
- 11 T. P. 189,549
- 12 Palledeniya

Surveyor-General's Office,
Colombo, July 4, 1913.

Scale of 16 Chains to an Inch.

A. J. WICKWAR,
for Surveyor-General.

II.—Preliminary plan 559.

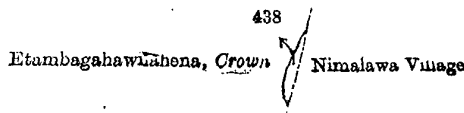
Situation: Porambakananka village in Weligam korale of Matara District.

Lot. 438
Name of Land. Etambagahawilahena *alias* Weralugashena
and bounded as follows: on the north by Etambagahawilahena belonging to the Crown; on the east by the village limit of Nimalawa; on the south and west by Etambagahawilahena belonging to the Crown.

Extent, A. R. P.
0 0 20

July 5, 1913.

FREDERICK LEWIS,
Special Officer.



Surveyor-General's Office,
Colombo, July 4, 1913.

Scale of 8 Chains to an Inch.

A. J. WICKWAR,
for Surveyor-General.

Anuradhapura S. O. No. 722.

Order under Section 2 of "The Waste Lands Ordinances of 1897, 1899, 1900, and 1903,"
declaring Lands to be Crown Property.

In the matter of the lands commonly called or known as Public Works Department yard, Ratemahatmaya's circuit bungalow, &c., situate in the village of Mihintale, in the Kandu tulana of the Kanadara korale of the Nuwaragam palata, in the North-Central Province, and of "The Waste Lands Ordinances of 1897, 1899, 1900, and 1903."

THE notice required by section 1 of "The Waste Lands Ordinances of 1897, 1899, 1900, and 1903," having been duly published in manner prescribed by that section in respect of the above-named lands (*vide* Notice No. 4,779), and no claim having been made to the said lands or to any interest therein within the period of three months from the date specified in the said notice, I, Walter Ernest Wait, Special Officer appointed under section 28 of the said Ordinances, under and by virtue of the powers vested in me in that behalf by section 2 of the said Ordinances, do hereby on June 12, 1913, order and declare that the said lands, as more fully described herein below, situate in the village of Mihintale, in the Kandu tulana of the Kanadara korale of the Nuwaragam palata, in the North-Central Province, and shown as lots 24, 25, 27, 28, 29, 29a, 30, 31, 31a, 31b, 32, 32a, 32b, 32c, 33, 34, 34a, 35, 35a, 35b, 36, 41, 42, 53, 53a, 53b, 54, 55, 56, 57, 49, 50, 51, 52, 58, 59, 60, 61, 62, 63, 64, 65, 66, 66a, 66b, 67, 68, 68a, 69, 69a, 70, 71, 72, 73, 74, 75, 76, 77, 78 in preliminary plan 564 and in the annexed diagrams, and containing in extent 8 acres 3 roods and 28 perches, are the property of the Crown.

Description of the Lands referred to.

The following lots situated in the village of Mihintale, in the Kandu tulana of the Kanadara korale of the Nuwaragam palata, in the North-Central Province, as described in the annexed diagrams:—

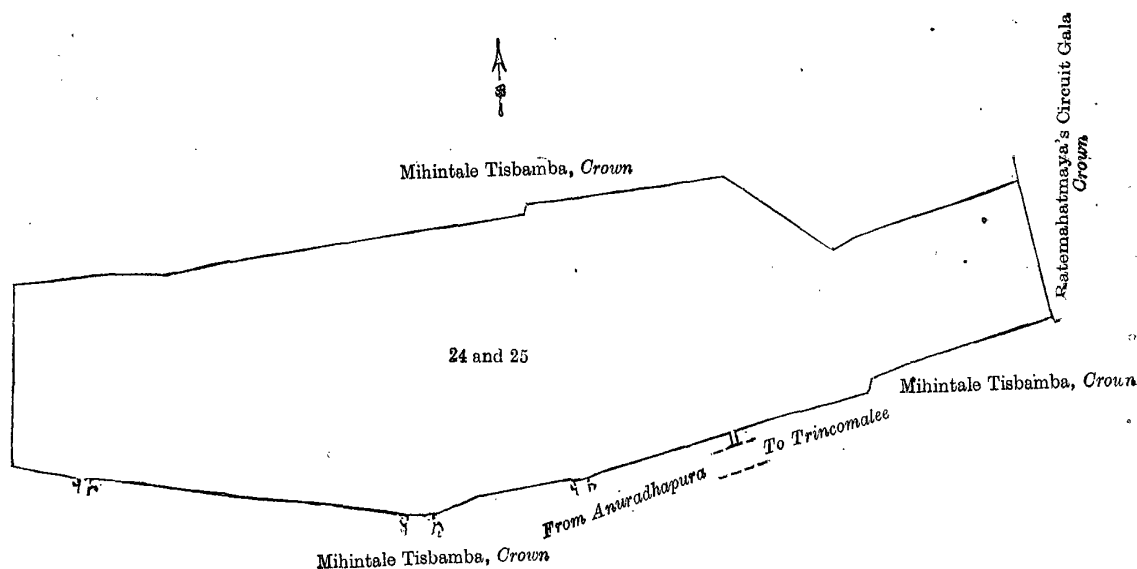
I.—Preliminary plan 564. Field sheet F/4/64.

Situation: Mihintale village in Kanadara korale of Anuradhapura District.

Lot.	Name of Land.	Extent, A. R. P.
24	Public Works Department yard	2 2 37
25	Ratemahatmaya's circuit bungalow	0 1 16

3 0 13

and bounded as follows: on the north by Mihintaletisbamba (open land) declared to be the property of the Crown under the Waste Lands Ordinances; on the east by the Ratemahatmaya's circuit gala declared to be the property of the Crown under the Waste Lands Ordinances; on the south by the Mihintaletisbamba (open land) declared to be the property of the Crown under the Waste Lands Ordinances, the road from Trincomalee to Anuradhapura, Mihintaletisbamba (open land) declared to be the property of the Crown under the Waste Lands Ordinances, a road, Mihintaletisbamba (open land) declared to be Crown property under the Waste Lands Ordinances, a road, Mihintaletisbamba (open land) declared to be Crown property under the Waste Lands Ordinances, a road, Mihintaletisbamba (open land) declared to be Crown property under the Waste Lands Ordinances; on the west by the Mihintaletisbamba (open land) declared to be the property of the Crown under the Waste Lands Ordinances.



Surveyor-General's Office,
Colombo, January 6, 1913.

Scale of 2 Chains to an Inch.


A. H. G. DAWSON,
for Surveyor-General.

II.—Preliminary plan 564. Field sheet F/4/64.

Situation: Mihintale village in Kanadara korale of Anuradhapura District.

Lot.	Name of Land.	Extent, A. R. P.
27	Wewinginerubungalawa (irrigation bungalow and premises)	0 0 36

and bounded as follows: on the north, east, south, and west by the Mihintaletisbamba (open land) declared to be the property of the Crown under the Waste Lands Ordinances.



Surveyor-General's Office,
Colombo, January 6, 1913.


Scale of 2 Chains to an Inch.

A. H. G. DAWSON,
for Surveyor-General.

III.—Preliminary plan 564. Field sheet F/4/64.
Situation : Mihintale village in Kanadara korale of Anuradhapura District.

Lot.	Name of Land.	Extent, A. R. P.	Lot.	Name of Land.	Extent, A. R. P.
28 ..	Mosque and premises	.. 0 0 14	31a ..	Kade (boutique and premises)	.. 0 0 1.
29 ..	Kade (boutique and premises)	.. 0 0 3½	31b ..	Do. (do.)	.. 0 0 3½
29a ..	Do. (do.)	.. 0 0 4½			
30 ..	Do. (do.)	.. 0 0 4			0 0 32
31 ..	Do. (do.)	.. 0 0 1½			

and bounded as follows : on the north, east, south, and west by the Mihintaletisbamba (open land) declared to be the property of the Crown under the Waste Lands Ordinances.



Surveyor-General's Office,
Colombo, January 6, 1913.

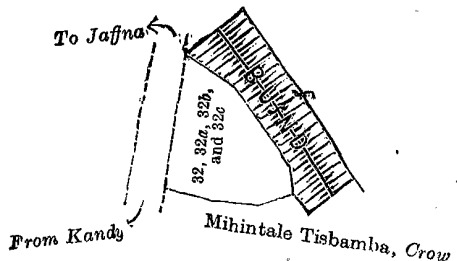
Scale of 2 Chains to an Inch.

A. H. G. DAWSON,
for Surveyor-General.

IV.—Preliminary plan 564. Field sheet F/4/64.
Situation : Mihintale village in Kanadara korale of Anuradhapura District.

Lot.	Name of Land.	Extent, A. R. P.
32 ..	Teberumewatta (tavern and premises)	.. 0 0 18½
32a ..	Kade (boutique and premises)	.. 0 0 1
32b ..	Do. (do.)	.. 0 0 1½
32c ..	Do. (do.)	.. 0 0 1½
		0 0 22

and bounded as follows : on the north and east by a bund ; on the south by the Mihintaletisbamba (open land) declared to be the property of the Crown under the Waste Lands Ordinances ; on the west by the road from Kandy to Jaffna.



Surveyor-General's Office,
Colombo, January 6, 1913.

Scale of 2 Chains to an Inch.

A. H. G. DAWSON,
for Surveyor-General.

V.—Preliminary plan 564. Field sheet F/4/64.
Situation : Mihintale village in Kanadara korale of Anuradhapura District.

Lot.	Name of Land.	Extent, A. R. P.
33 ..	Kade (boutique and premises)	.. 0 0 7
34 ..	Do. (do.)	.. 0 0 2
34a ..	Do. (do.)	.. 0 0 5
		0 0 14

and bounded as follows : on the north, east, south, and west by the Mihintaletisbamba (open land) declared to be the property of the Crown under the Waste Lands Ordinances.

Mihintale Tisbamba



Crown

Surveyor-General's Office,
Colombo, January 6, 1913.

Scale of 2 Chains to an Inch.

A. H. G. DAWSON,
for Surveyor-General.

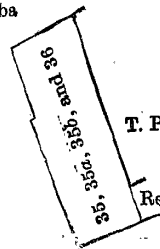
VI.—Preliminary plan 564. Field sheet F/4/64.

Situation : Mihintale village in Kanadara korale of Anuradhapura District.

Lot.	Name of Land.	Extent, A. R. P.
35 ..	Sangili-innawatta ..	0 0 12 $\frac{1}{2}$
35a ..	Sangiligewatta ..	0 0 5 $\frac{1}{2}$
35b ..	Do. ..	0 0 9 $\frac{1}{2}$
36 ..	Do. ..	0 0 6
		0 0 34

and bounded as follows : on the north by Mihintaletisbamba (open land) declared to be the property of the Crown under the Waste Lands Ordinances ; on the east by T. P. 198,008, reservation for road declared to be the property of the Crown under the Waste Lands Ordinances ; on the south and west by the Mihintaletisbamba (open land) declared to be the property of the Crown under the Waste Lands Ordinances.

Mihintale Tisbamba



Crown

T. P. 198,008

Reservation for road, Crown

Surveyor-General's Office,
Colombo, January 6, 1913.

Scale of 2 Chains to an Inch.

A. H. G. DAWSON,
for Surveyor-General.

VII.—Preliminary plan 564. Field sheet F/4/64.

Situation : Mihintale village in Kanadara korale of Anuradhapura District.

Lot.	Name of Land.	Extent, A. R. P.
41 ..	Mihintalekele ..	0 0 7

and bounded as follows : on the north, east, south, and west by the Mihintaletisbamba (open land) declared to be the property of the Crown under the Waste Lands Ordinances.

Mihintale Tisbamba



Crown

Surveyor-General's Office,
Colombo, January 6, 1913.

Scale of 2 Chains to an Inch.

A. H. G. DAWSON,
for Surveyor-General.

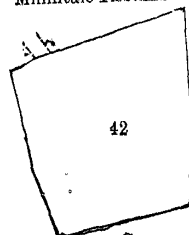
VIII.—Preliminary plan 564. Field sheet F/4/64.

Situation : Mihintale village in Kanadara korale of Anuradhapura District.

Lot.	Name of Land.	Extent, A. R. P.
42 ..	Public Works Department overseer's quarters ..	0 1 21

and bounded as follows : on the north, east, south, and west by the Mihintaletisbamba (open land) declared to be the property of the Crown under the Waste Lands Ordinances.

Mihintale Tisbamba



Crown

Surveyor-General's Office,
Colombo, January 6, 1913.

Scale of 2 Chains to an Inch.

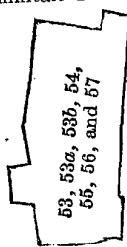
A. H. G. DAWSON,
for Surveyor-General.

IX.—Preliminary plan 564. Field sheet F/4/64.
 Situation : Mihintale village in Kanadara korale of Anuradhapura District.

Lot.	Name of Land.	Extent, A. R. P.	Lot.	Name of Land.	Extent, A. R. P.
53	Kade (boutique and premises)	.. 0 0 1	56	Kade (boutique and premises)	.. 0 0 8
53a	Do. (do.)	.. 0 0 3 $\frac{1}{4}$	57	Do. (do.)	.. 0 0 8
53b	Do. (do.)	.. 0 0 5 $\frac{1}{4}$			
54	Do. (do.)	.. 0 0 9			0 1 2
55	Do. (do.)	.. 0 0 7			

and bounded as follows : on the north, east, south, and west by the Mihintaletisbamba (open land) declared to be the property of the Crown under the Waste Lands Ordinances.

Mihintale Tisbamba



Crown

Surveyor-General's Office,
 Colombo, January 6, 1913.

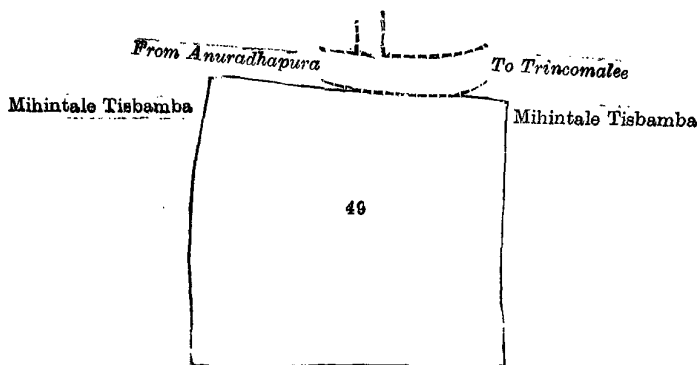
Scale of 2 Chains to an Inch.

A. H. G. DAWSON,
 for Surveyor-General.

X.—Preliminary plan 564. Field sheet F/4/64.
 Situation : Mihintale village in Kanadara korale of Anuradhapura District.

Lot.	Name of Land.	Extent, A. R. P.
49	Resthouse and premises	.. 1 0 12

and bounded as follows : on the north by the Mihintaletisbamba (open land) declared to be the property of the Crown under the Waste Lands Ordinances, the road from Anuradhapura to Trincomalee, the Mihintaletisbamba (open land) declared to be the property of the Crown under the Waste Lands Ordinances; on the east, south, and west by the Mihintaletisbamba (open land) declared to be the property of the Crown under the Waste Lands Ordinances.



Crown

Surveyor-General's Office,
 Colombo, January 6, 1913.

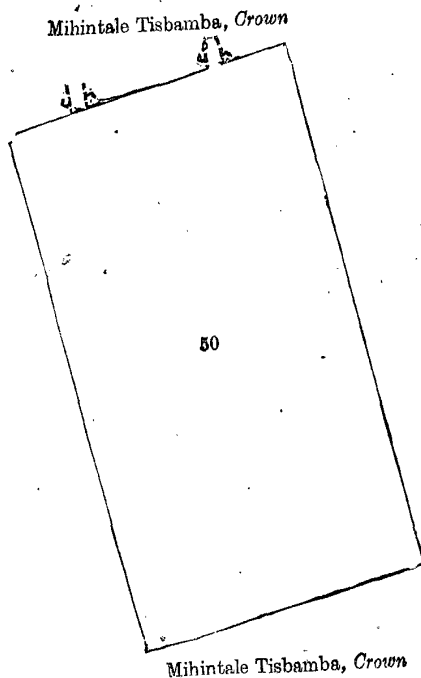
Scale of 2 Chains to an Inch.

A. H. G. DAWSON,
 for Surveyor-General.

XI.—Preliminary plan 564. Field sheet F/4/64.
 Situation : Mihintale village in Kanadara korale of Anuradhapura District.

Lot.	Name of Land.	Extent, A. R. P.
50	District Engineer's bungalow and premises	.. 1 3 31

and bounded as follows : on the north, east, south, and west by the Mihintaletisbamba declared to be the property of the Crown under the Waste Lands Ordinances.



Surveyor-General's Office,
Colombo, January 6, 1913.

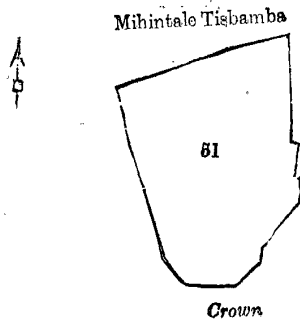
Scale of 2 Chains to an Inch.

A. H. G. DAWSON,
for Surveyor-General.

XII.—Preliminary plan 564. Field sheet F/4/64.
Situation: Mihintale village in Kanadara korale of Anuradhapura District.

Lot.	Name of Land.	Extent, A. R. P.
51	Public Works Department storekeeper's quarter	0 1 25

and bounded as follows: on the north, east, south, and west by the Mihintaletisbamba (open land) declared to be the property of the Crown under the Waste Lands Ordinances.



Surveyor-General's Office,
Colombo, January 6, 1913.

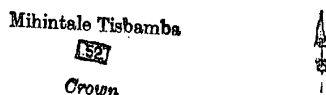
Scale of 2 Chains to an Inch.

A. H. G. DAWSON,
for Surveyor-General.

XIII.—Preliminary plan 564. Field sheet F/4/64.
Situation: Mihintale village in Kanadara korale of Anuradhapura District.

Lot.	Name of Land.	Extent, A. R. P.
52	Blacksmith's shop	0 0 1

and bounded as follows: on the north, east, south, and west by the Mihintaletisbamba (open land) declared to be the property of the Crown under the Waste Lands Ordinances.



Surveyor-General's Office,
Colombo, January 6, 1913.

Scale of 2 Chains to an Inch.

A. H. G. DAWSON,
for Surveyor-General.

XIV.—Preliminary plan 564. Field sheet F/4/64.
Situation: Mihintale village in Kanadara korale of Anuradhapura District.

Lot.	Name of Land.	Extent, A. R. P.
58	Town Arachchi's office	0 0 4

and bounded as follows: on the north, east, south, and west by the Mihintaletisbamba (open land) declared to be the property of the Crown under the Waste Lands Ordinances.

Mihintale Tisbamba



Crown

Surveyor-General's Office,
Colombo, January 6, 1913.

Scale of 2 Chains to an Inch.

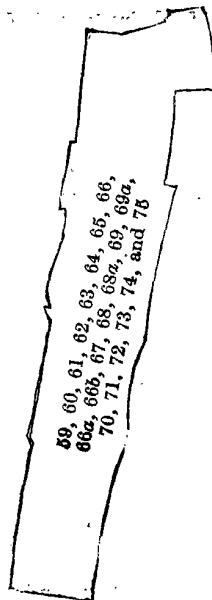
A. H. G. DAWSON,
for Surveyor-General.

XV.—Preliminary plan 564. Field sheet F/4/64.
Situation : Mihintale village in Kanadara korale of Anuradhapura District.

Lot.	Name of Land.	Extent, A. R. P.	Lot.	Name of Land.	Extent, A. R. P.
59 ..	Kade (boutique and premises)	.. 0 0 6	68a ..	Kade (boutique and premises)	.. 0 0 3½
60 ..	Do. (do.)	.. 0 0 5	69 ..	Do. (do.)	.. 0 0 3½
61 ..	Do. (do.)	.. 0 0 5	69a ..	Do. (do.)	.. 0 0 3½
62 ..	Do. (do.)	.. 0 0 3	70 ..	Do. (do.)	.. 0 0 9
63 ..	Do. (do.)	.. 0 0 5	71 ..	Do. (do.)	.. 0 0 5
64 ..	Do. (do.)	.. 0 0 6	72 ..	Do. (do.)	.. 0 0 5
65 ..	Do. (do.)	.. 0 0 8	73 ..	Do. (do.)	.. 0 0 7
66 ..	Do. (do.)	.. 0 0 6	74 ..	Do. (do.)	.. 0 0 6
66a ..	Do. (do.)	.. 0 0 1	75 ..	Do. (do.)	.. 0 0 6
66b ..	Do. (do.)	.. 0 0 1			
67 ..	Do. (do.)	.. 0 0 8			0 2 26
68 ..	Do. (do.)	.. 0 0 3½			

and bounded as follows: on the north, east, south, and west by the Mihintale Tisbamba (open land) declared to be the property of the Crown under the Waste Lands Ordinances.

Mihintale Tisbamba



Crown

Surveyor-General's Office,
Colombo, January 6, 1913.

Scale of 2 Chains to an Inch.


A. H. G. DAWSON,
for Surveyor-General.

XVI.—Preliminary plan 564. Field sheet F/4/64.
Situation : Mihintale village in Kanadara korale of Anuradhapura District.

Lot.	Name of Land.	Extent, A. R. P.
76 ..	Kade (boutique and premises)	.. 0 0 12
77 ..	Do. (do.)	.. 0 0 5
		0 0 17

and bounded as follows: on the north, east, south, and west by the Mihintale Tisbamba (open land) declared to be the property of the Crown under the Waste Lands Ordinances.

Mihintale Tisbamba



Crown

Surveyor-General's Office,
Colombo, January 6, 1913.

Scale of 2 Chains to an Inch.

A. H. G. DAWSON,
for Surveyor-General.

XVII.—Preliminary plan 564. Field sheet F/4/64.

Situation: Mihintale village in Kanadara korale of Anuradhapura District.

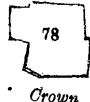
Lot.	Name of Land.	Extent, A. R. P.
78	Kade (boutique and premises)	0 0 11

and bounded as follows: on the north, east, south, and west by the Mihintaletisbanba (open land) declared to be the property of the Crown under the Waste Lands Ordinances.

June 12, 1913.

W. E. WAIT,
Special Officer.

Mihintale Tisbamba

Surveyor-General's Office,
Colombo, January 6, 1913.

Scale of 2 Chains to an Inch.

A. H. G. DAWSON,
for Surveyor-General.

Uva S. O. No. 1,507.

Order under Section 4, Sub-section (1), of "The Waste Lands Ordinances of 1897, 1899, 1900, and 1903,"
declaring Lands to be Crown Property.

In the matter of the lands commonly called or known as Kuppayamehenyaya, &c., situate in the village of Ketdambu-wawa, in the Medagam pattu korale of the Wellassa division, in the Province of Uva, and of "The Waste Lands Ordinances of 1897, 1899, 1900, and 1903."

WHEREAS in pursuance of section 1 of the said Ordinances it was duly notified on January 8, 1909, that if no claim to the lands commonly called or known as Kuppayamehenyaya, &c., situate in the village of Ketdambu-wawa, in the Medagam pattu korale of the Wellassa division, in the Province of Uva, containing in extent 225 acres 2 roods and 37 perches, and shown as lots 1, 1f, 1h, 4, and 6 in preliminary plan 157 and in the annexed diagram, was made to John Murray Davies, Special Officer appointed under section 28 of the said Ordinances, within the period of three months from the date specified in such notice, such lands would be declared the property of the Crown, and dealt with on account of the Crown (*vide* Notice No. 3,303):

And whereas (1) Somiya Gankaraya, (2) Munissiriya Gankaraya, and (3) Puchi Kira Gankaraya made claim thereto, and whereas the said (1) Somiya Gankaraya entered into an agreement dated September 1, 1909, with Walter Ernest Wait, Special Officer, whereby in consideration of being declared the purchaser of 1 acre more or less of lot 1, now shown as lots 1e and 1f, in block survey preliminary plan 157, he withdrew claim to the aforesaid lots 1, 1f, 1h, 4, 6, and whereas the said (2) Munissiriya Gankaraya entered into an agreement dated September 1, 1909, with Walter Ernest Wait, Special Officer, whereby in consideration of being declared the purchaser of lots 1b, 12a, and 1 rood more or less of lot 1, now shown as lot 1g, in the same block survey preliminary plan, he withdrew claim to the aforesaid lots 1, 1f, 1h, 4, 6, and whereas the said (3) Puchikira Gankaraya entered into an agreement dated September 1, 1909, with Walter Ernest Wait, Special Officer, whereby, in consideration of being declared the purchaser of 3 acres more or less of lot 1 now shown as lot 1d in the same block survey preliminary plan, he withdrew claim to the aforesaid lots 1, 1f, 1h, 4, 6, I, John Murray Davies, Special Officer appointed under section 28 of the said Ordinances, under and by virtue of the powers vested in me in that behalf by section 4 of the said Ordinances, do hereby, on July 4, 1913, order and declare under section 4, sub-section (1), of the said Ordinances, that the said lands, as more fully described herein below, are the property of the Crown.

Description of the Lands referred to.

The following lots situated in the village of Ketdambu-wawa, in the Medagam pattu korale of the Wellassa division, in the Province of Uva, as described in the annexed diagram:—

Preliminary plan 157.

Situation: Ketdambu-wawa village in Medagam pattu korale of Wellassa division, Province of Uva.

Lot.	Name of Land.	Extent, A. R. P.
1	Kuppayamehenyaya, Rambukattchenyaya, &c.	221 0 6
1f	Meegahalandehenyaya (reservation for footpath)	0 0 8
1h	Dunumadalagahayatawatta (reservation for footpath)	0 0 2
4	Godagedarawatthena	4 0 5
6	Kotakumburehapitiya	0 2 16
		225 2 37

and bounded as follows: on the north by the Diyapolakandura, the village limit of Puranwela; on the east by the village limit of Miyanakandura; on the south by the village limit of Dahagoniya, the village limit of Kalagahawaka; on the west by the village limit of Bogahawela.

NOTE.—The following lots lying within the above boundaries are excluded from this order, and their aggregate acreage of 44 acres and 13 perches is not included in the acreage of 225 acres 2 roods and 37 perches given above:—

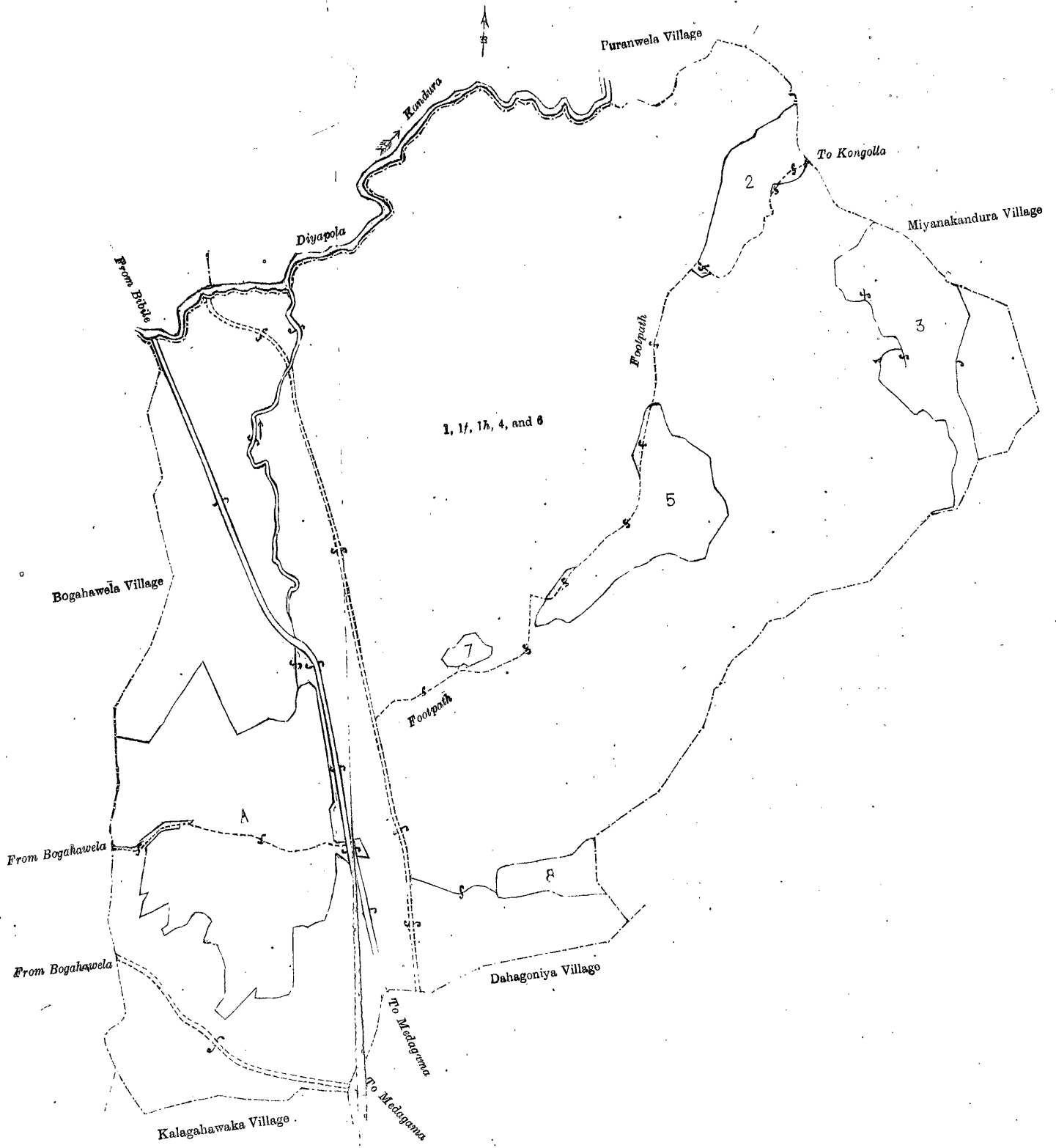
Preliminary plan 157.

Lot.	Name of Land.	Extent, A. R. P.	Lot.	Name of Land.	Extent, A. R. P.
A 1a	T. P. 269,409	1 3 0	A 12	Wattegedarawatta and Helagedara-watta	3 0 36
A 1b	Dunumadalagalamulawatta	0 2 25	A 12a	Dunumadalagahanulawatta	0 0 26
A 1c	Kosirigahawatta	0 1 36	A 12b	Do. T. P. 267,622	0 0 33
A 1d	Meegahalandehenyaya	3 0 10	A 13	Dambeyatawatta	0 0 33
A 1e	D8.	0 3 26	2	Pankumburepahatukumbura, &c.	4 0 12
A 1g	Dunumadalagahayatawatta	0 0 21	3	Daiukgahaira, &c.	7 3 18
A 1h	Meegahalandehena	0 0 11	5	Kotakumburemedekumbura, &c.	6 3 16
A 9	Wewakumburedarandewatta	0 0 23	7	Denipallearawa	0 2 1
A 10	Gedarawelatennekumbura, &c.	11 1 10	8	Kunduwewakumbura	1 3 7
A 11	Kosirigahawatta	0 2 29			44 0 13

July 7, 1913.

J. M. DAVIES,
Special Officer.

D 5



Surveyor-General's Office,
Colombo, June 19, 1913.

Scale of 8 Chains to an Inch.

A. J. WICKWAR,
for Surveyor-General.

Uva S. O. No. 1,508.

Order under Section 4, Sub-section (1), of "The Waste Lands Ordinances of 1897, 1899, 1900, and 1903."

In the matter of the land commonly called or known as Watakulugalahena *alias* Kolongahalahena, situate in the village of Nagolla, in the Soranotota korale of the Wiyaluwa division, in the Province of Uva, and of "The Waste Lands Ordinances of 1897, 1899, 1900, and 1903."

WHEREAS in pursuance of section 1 of the said Ordinances it was duly declared and notified on March 5, 1909, that if no claim to the land commonly called or known as Watakulugalahena *alias* Kolongahalahena, situate in the village of Nagolla, in the Soranotota korale of the Wiyaluwa division, in the Province of Uva, containing in extent 3 roods and 37 perches and shown as lot 163n, in preliminary plan 178 and in the annexed diagram, was made to John George Fraser, Special Officer appointed under section 28 of the said Ordinances, within the period of three months from the date specified in the said notice, such land would be declared the property of the Crown, and dealt with on account of the Crown (*vide* Notice No. 3,363):

And whereas (1) Tennakoon Mudiyansele Kiriwante, (2) Frederick Taldena, (3) Charles Taldena made claim thereto, and John George Fraser, Special Officer appointed under section 28 of the said Ordinances, made due inquiry into such claim, and whereas the said 2nd and 3rd claimants have withdrawn their claims to the said land, and whereas the said 1st claimant and the said John George Fraser, Special Officer, with the consent of His Excellency the Governor, came to an agreement in writing dated October 7, 1909, concerning the said land, under section 4, sub-section (1), of the said Ordinances, whereby it was agreed that the said 1st claimant should be declared the purchaser of the said land upon payment, on or before November 15, 1909, to the Government Agent at Badulla, of a sum of Five Rupees (Rs. 5) only, as the purchase amount of the said land, and whereas the said amount has been duly paid by the said 1st claimant, he is hereby, in pursuance of the agreement afore-mentioned, declared to be the purchaser of the said land, as more fully described herein below.

Description of the Land referred to.

The following lot situated in the village of Nagolla, in the Soranotota korale of the Wiyaluwa division, in the Province of Uva, as described in the annexed diagram:—

Preliminary plan 178.

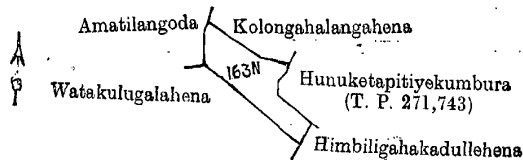
Situation: Nagolla village in Soranotota korale of Wiyaluwa division, Province of Uva.

Lot.	Name of Land.	Extent, A. R. P.
163n	Watakulugalahena <i>alias</i> Kolongahalahena	0 3 37

and bounded as follows: on the north by Kolongahalahena to be declared to be the property of Burundagaswatte Tennakoon Mudiyansele Tisahamy and another under the Waste Lands Ordinances; on the east by Hunuketapitiyekumbura (T. P. 271,743), Himbiligahakadullehena sold by the Crown under the Waste Lands Ordinances to Sitiwanni Mudiyansele Ambagahawattegedara Tisahamy and another; on the south by Watakulugalahena to be declared the property of Charles Taldena under the Waste Lands Ordinances; on the west by Amatilangoda sold by the Crown under the Waste Lands Ordinances to Burundagaswatte Tennakoon Mudiyansele Tisahamy and another:

H. O. Fox,
Special Officer.

April 7, 1913.



Surveyor-General's Office,
Colombo, January 24, 1912.

Scale of 8 Chains to an Inch.

A. H. G. DAWSON,
for Surveyor-General.

Uva S. O. No. 1,509.

Order under Section 4, Sub-section (1), of "The Waste Lands Ordinances of 1897, 1899, 1900, and 1903."

In the matter of the land commonly called or known as Ittegalamahaparahena, situate in the village of Nagolla, in the Soranotota korale of the Wiyaluwa division, in the Province of Uva, and of "The Waste Lands Ordinances of 1897, 1899, 1900, and 1903."

WHEREAS in pursuance of section 1 of the said Ordinances it was duly declared and notified on March 5, 1909, that if no claim to the land commonly called or known as Ittegalamahaparahena, situate in the village of Nagolla, in the Soranotota korale of the Wiyaluwa division, in the Province of Uva, containing in extent 1 acre and 3 perches, and shown as lot 99g, in preliminary plan 178 and in the annexed diagram, was made to John George Fraser, Special Officer appointed under section 28 of the said Ordinances, within the period of three months from the date specified in the said notice, such land would be declared the property of the Crown, and dealt with on account of the Crown (*vide* Notice No. 3,363):

And whereas (1) Batalawatte Pahalagedara Kiriwante, (2) Frederick Taldena, (3) Charles Taldena made claim thereto, and John George Fraser, Special Officer appointed under section 28 of the said Ordinances, made due inquiry into such claim, and whereas the said 2nd and 3rd claimants have withdrawn their claims to the said lands, and whereas the said 1st claimant and the aforesaid John George Fraser, Special Officer, with the consent of His Excellency the Governor, came to an agreement in writing dated October 5, 1909, concerning the said land, under section 4, sub-section (1), of the said Ordinances, whereby it was agreed that the said 1st claimant should be declared the purchaser of the said land upon payment on or before November 15, 1909, to the Government Agent at Badulla, of a sum of Five Rupees (Rs. 5) only, as the purchase amount of the said land, and whereas the said amount has been duly paid by the said 1st claimant, he is hereby, in pursuance of the agreement afore-mentioned, declared to be the purchaser of the said land, as more fully described herein below.

Description of the Land referred to.

The following lot situated in the village of Nagolla, in the Soranotota korale of the Wiyaluwa division, in the Province of Uva, as described in the annexed diagram:—

Preliminary plan 178.

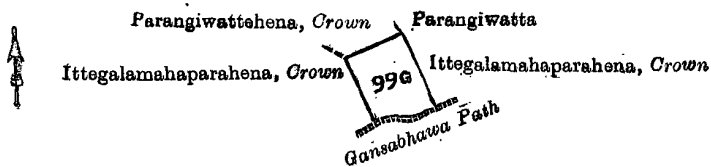
Situation: Nagolla village in Soranotota korale of Wiyaluwa division, Province of Uva.

Lot.	Name of Land.	Extent, A. R. P.
99g	Ittegalamahaparahena	1 0 3

D 6

and bounded as follows: on the north by Parangiwattehena to be declared the property of the Crown under the Waste Lands Ordinances, Parangiwatta claimed by Batalawatte Helagedara Siyatu; on the east by Ittegalamahaparahena to be declared the property of the Crown under the Waste Lands Ordinances; on the south by a Gansabhawa path; on the west by Ittegalamahaparahena to be declared the property of the Crown under the Waste Lands Ordinances.

April 7, 1913.

H. O. Fox,
Special Officer.Surveyor-General's Office,
Colombo, January 24, 1912.

Scale of 8 Chains to an Inch.

A. H. G. DAWSON,
for Surveyor-General.

Uva S. O. No. 1,510.

Order under Section 4, Sub-section (1), of "The Waste Lands Ordinances of 1897, 1899, 1900, and 1903."

In the matter of the land commonly called or known as Alakola-arawagawahena, situate in the village of Nagolla, in the Soranatota korale of the Wiyaluwa division, in the Province of Uva, and of "The Waste Lands Ordinances of 1897, 1899, 1900, and 1903."

WHEREAS in pursuance of section 1 of the said Ordinances it was duly declared and notified on March 5, 1909, that if no claim to the land commonly called or known as Alakola-arawagawahena, situate in the village of Nagolla, in the Soranatota korale of the Wiyaluwa division, in the Province of Uva, containing in extent 1 acre 1 rood and 3 perches, and shown as lot 97v in preliminary plan 178 and in the annexed diagram, was made to John George Fraser, Special Officer appointed under section 28 of the said Ordinances, within the period of three months from the date specified in the said notice, such land would be declared the property of the Crown, and dealt with on account of the Crown (*vide* Notice No. 3,363):

And whereas (1) Frederick Taldena, (2) Makullagawagedara Punchirala, (3) Charles Taldena made claim thereto and John George Fraser, Special Officer appointed under section 28 of the said Ordinances, made due inquiry into such claim, and whereas the said 1st and 3rd claimants have withdrawn their claims to the said land, and whereas the said 2nd claimant and the said Special Officer, with the consent of His Excellency the Governor, came to an agreement in writing dated October 8, 1909, concerning the said land, under section 4, sub-section (1), of the said Ordinances, whereby it was agreed that the said 2nd claimant should be declared the purchaser of the said land upon payment on or before November 15, 1909, to the Government Agent of Badulla, of a sum of Five Rupees (Rs. 5) only, as the purchase amount of the said land, and whereas the said amount has been duly paid by the said 2nd claimant, he is hereby, in pursuance of the agreement afore-mentioned, declared to be the purchaser of the said land, as more fully described herein below.

Description of the Land referred to.

The following lot situated in the village of Nagolla, in the Soranatota korale of the Wiyaluwa division, in the Province of Uva, as described in the annexed diagram:—

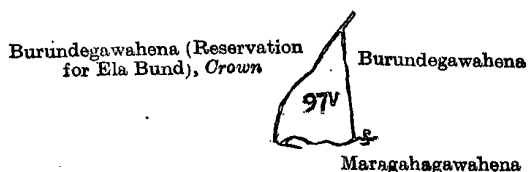
Preliminary plan 178.

Situation: Nagolla village in Soranatota korale of Wiyaluwa division, Province of Uva.

Lot.	Name of Land.	Extent, A. R. P.
97v	Alakolagolla-arawagawahena	1 1 3

and bounded as follows: on the north by Burundegawahena (reservation for ela bund) to be declared the property of the Crown under the Waste Lands Ordinances; on the east by Burundegawahena sold by the Crown under the Waste Lands Ordinances to Ratnayaka Menikhitihari Mudiyanseleage Kitulwatte Appuhamy; on the south by Maragahagawahena sold by the Crown under the Waste Lands Ordinances to Ratnayaka Menikhitihari Mudiyanseleage Kitulwatte Appuhamy; on the west by Burundegawahena (reservation for ela bund) to be declared the property of the Crown under the Waste Lands Ordinances.

April 8, 1913.

H. O. Fox,
Special Officer.Surveyor-General's Office,
Colombo, January 24, 1912.

Scale of 8 Chains to an Inch.

A. H. G. DAWSON,
for Surveyor-General.

Uva S. O. No. 1,511.

Order under Section 4, Sub-section (1), of "The Waste Lands Ordinances of 1897, 1899, 1900, and 1903."

In the matter of the land commonly called or known as Yahalatennehena, situate in the village of Nagolla, in the Soranatotakorale of the Wiyaluwa division, in the Province of Uva, and of "The Waste Lands Ordinances of 1897, 1899, 1900, and 1903."

WHEREAS in pursuance of section 1 of the said Ordinances it was duly declared and notified on March 5, 1909, that if no claim to the land commonly called or known as Yahalatennehena, situate in the village of Nagolla, in the Soranatotakorale of the Wiyaluwa division, in the Province of Uva, containing in extent 1 acre and 16 perches, and shown as lot 97r in preliminary plan 178 and in the annexed diagram, was made to John George Fraser, Special Officer appointed under section 28 of the said Ordinances, within the period of three months from the date specified in the said notice, such land would be declared the property of the Crown, and dealt with on account of the Crown (*vide* Notice No. 3,363):

And whereas (1) Frederick Taldena, (2) Wijeratna Muhandiramalage Podihami, (3) Charles Taldena made claim thereto, and John George Fraser, Special Officer appointed under section 28 of the said Ordinances, made due inquiry into such claim, and whereas the said 1st and 3rd claimants have withdrawn their claims to the said land, and whereas the said 2nd claimant and the said John George Fraser, Special Officer, with the consent of His Excellency the Governor, came to an agreement in writing dated October 5, 1909, concerning the said land, under section 4, sub-section (1), of the said Ordinances, whereby it was agreed that the said 2nd claimant should be declared the purchaser of the said land upon payment to the Special Officer, of a sum of Five Rupees (Rs. 5) only, as the purchase amount of the said land, and whereas the said amount has been duly paid by the said 2nd claimant, he is hereby, in pursuance of the agreement afore-mentioned, declared to be the purchaser of the said land, as more fully described herein below.

Description of the Land referred to.

The following lot situated in the village of Nagolla, in the Soranatotakorale of the Wiyaluwa division, in the Province of Uva, as described in the annexed diagram:—

Preliminary plan 178.

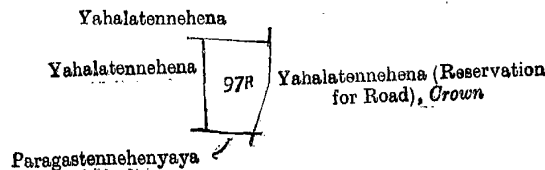
Situation: Nagolla village in Soranatotakorale of Wiyaluwa division, Province of Uva.

Lot.	Name of Land.	Extent, A. R. P.
97r	Yahalatennehena	1 0 16

and bounded as follows: on the north by Yahalatennehena sold by the Crown under the Waste Lands Ordinances to Gurulinde Appuhamy; on the east by Yahalatennehena (reservation for road) to be declared the property of the Crown under the Waste Lands Ordinances; on the south by Paragastennehenyaya to be declared the property of Charles Taldena under the Waste Lands Ordinances; on the west by Yahalatennehena sold by the Crown under the Waste Lands Ordinances to Ukdanduwattehelagedara Appuhamy.

H. O. Fox.
Special Officer.

April 8, 1913.



Surveyor-General's Office,
Colombo, January 24, 1912.

Scale of 8 Chains to an Inch.

A. H. G. DAWSON,
for Surveyor-General.

Uva S. O. No. 1,512.

Order under Section 4, Sub-section (1), of "The Waste Lands Ordinances of 1897, 1899, 1900, and 1903."

In the matter of the lands commonly called or known as Yahalattenna, situate in the village of Nagolla, in the Soranatotakorale of the Wiyaluwa division, in the Province of Uva, and of "The Waste Lands Ordinances of 1897, 1899, 1900, and 1903."

WHEREAS in pursuance of section 1 of the said Ordinances it was duly declared and notified on March 5, 1909, that if no claim to the lands commonly called or known as Yahalattenna, situate in the village of Nagolla, in the Soranatotakorale of the Wiyaluwa division, in the Province of Uva, containing in extent 1 acre and 33 perches, and shown as lots 94 and 94a in preliminary plan 178 and in the annexed diagram, was made to John George Fraser, Special Officer appointed under section 28 of the said Ordinances, within the period of three months from the date specified in the said notice, such lands would be declared the property of the Crown, and dealt with on account of the Crown (*vide* Notice No. 3,363):

And whereas (1) Frederick Taldena, (2) Charles Taldena, and (3) Yahalattenne Appuhamy made claim thereto, and John George Fraser, Special Officer appointed under section 28 of the said Ordinances, made due inquiry into such claims, and whereas the said 1st and 2nd claimants have withdrawn their claims to the said lands, and whereas the said 3rd claimant and the aforesaid John George Fraser, Special Officer, with the consent of His Excellency the Governor, came to an agreement in writing dated October 5, 1909, concerning the said lands, under section 4, sub-section (1), of the said Ordinances, whereby it was agreed that the said 3rd claimant should be declared the purchaser of the said lands, upon payment on or before November 15, 1909, to the Government Agent at Badulla, of a sum of Six Rupees and Twenty-five Cents (Rs. 6.25) only, as the purchase amount of the said lands, and whereas the said amount has been duly paid by the said 3rd claimant, he is hereby, in pursuance of the agreement afore-mentioned, declared to be the purchaser of the said lands, as more fully described herein below.

Description of the Lands referred to.

The following lots situated in the village of Nagolla, in the Soranatotakorale of the Wiyaluwa division, in the Province of Uva, as described in the annexed diagram:—

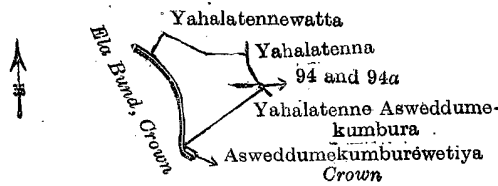
Preliminary plan 178.

Situation: Nagolla village in Soranatotakorale of Wiyaluwa division, Province of Uva.

Lot.	Name of Land.	Extent, A. R. P.
94	Yahalattenna	1 0 18
94a	Do.	0 0 15
		1 0 33

and bounded as follows : on the north by Yahalatennewatta claimed by Yahalatenne Appuhamy ; on the east by Yahalattenna claimed by the Wesleyan Mission ; on the south by Yahalatenneasweddumekumbura claimed by Rendapola Podihami, Asweddumekumburewetiya claimed by the Crown ; and on the west by an ela bund claimed by the Crown.

April 11, 1913.

H. O. Fox,
Special Officer.Surveyor-General's Office,
Colombo, April 1, 1913.

Scale of 8 Chains to an Inch.

A. H. G. DAWSON,
for Surveyor-General.

Uva S. O. No. 1,513.

Order under Section 4, Sub-section (1), of "The Waste Lands Ordinances of 1897, 1899, 1900, and 1903."

In the matter of the land commonly called or known as Burundegawahena and Maragahagawahena, situate in the village of Nagolla, in the Soranatota korale of the Wiyaluwa division, in the Province of Uva, and of "The Waste Lands Ordinances of 1897, 1899, 1900, and 1903."

WHEREAS in pursuance of section 1 of the said Ordinances it was duly declared and notified on March 5, 1909, that if no claim to the land commonly called or known as Burundegawahena and Maragahagawahena, situate in the village of Nagolla, in the Soranatota korale of the Wiyaluwa division, in the Province of Uva, containing in extent 4 acres and 24 perches, and shown as lot 97y in preliminary plan 178 and in the annexed diagram, was made to John George Fraser, Special Officer appointed under section 28 of the said Ordinances, within the period of three months from the date specified in the said notice, such land would be declared the property of the Crown, and dealt with on account of the Crown (*vide* Notice No. 3,363)

And whereas (1) Frederick Taldena, (2) Ratnayake Menikhitihami Mudiyansele Kitalwatte Appuhamy, (3) Charles Taldena made claim thereto, and John George Fraser, Special Officer appointed under section 28 of the said Ordinances, made due inquiry into such claim, and whereas the said 1st and 3rd claimants have withdrawn their claims to the said land, and whereas the said 2nd claimant and the aforesaid John George Fraser, Special Officer, with the consent of His Excellency the Governor, came to an agreement in writing dated October 9, 1909, concerning the said land, under section 4, sub-section (1), of the said Ordinances, whereby it was agreed that the said 2nd claimant should be declared the purchaser of the said land upon payment on or before November 15, 1909, to the Government Agent at Badulla, of a sum of Twenty Rupees (Rs. 20) only, as the purchase amount of the said land, and whereas the said amount has been duly paid by the said 2nd claimant, he is hereby, in pursuance of the agreement afore-mentioned, declared to be the purchaser of the said land, as more fully described herein below.

Description of the Land referred to.

The following lot situated in the village of Nagolla, in the Soranatota korale of the Wiyaluwa division, in the Province of Uva, as described in the annexed diagram :—

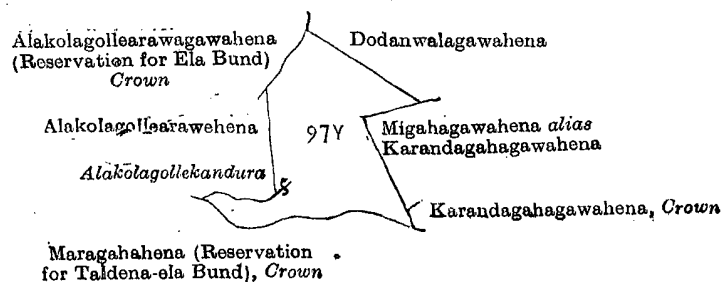
Preliminary plan 178.

Situation : Nagolla village in Soranatota korale of Wiyaluwa division, Province of Uva.

Lot.	Name of Land.	Extent, A. R. P.
97y	Burundegawahena and Maragahagawahena	4 0 24

and bounded as follows : on the north by Dodanwalagawahena sold by the Crown under the Waste Lands Ordinances to Dunumadalawattegedara Appuhamy ; on the east by Migahagawahena *alias* Karandagahagawahena sold by the Crown under the Waste Lands Ordinances to Gurumada Udakotuwegedara Appuhamy and another, Karandagahagawahena to be declared the property of the Crown under the Waste Lands Ordinances ; on the south by Maragahahena (reservation for Taldena-ela bund) to be declared the property of the Crown under the Waste Lands Ordinances ; on the west by the Alakolagollekandura, Alakolagollearawehena sold by the Crown under the Waste Lands Ordinances to Makulagawagedara Punchirala, Alakolagollearawagawahena (reservation for ela bund) to be declared the property of the Crown under the Waste Lands Ordinances.

April 8, 1913.

H. O. Fox,
Special Officer.Surveyor-General's Office,
Colombo, January 24, 1912.

Scale of 8 Chains to an Inch.

A. H. G. DAWSON,
for Surveyor-General.

Uva S. O. No. 1,514.

Order under Section 4, Sub-section (1), of "The Waste Lands Ordinances of 1897, 1899, 1900, and 1903."

In the matter of the land commonly called or known as Meegahalandehena, situate in the village of Nagolla, in the Soranatotā korale of the Wiyaluwa division, in the Province of Uva, and of "The Waste Lands Ordinances of 1897, 1899, 1900, and 1903."

WHEREAS in pursuance of section 1 of the said Ordinances it was duly declared and notified on March 5, 1909, that if no claim to the land commonly called or known as Meegahalandehena, situate in the village of Nagolla, in the Soranatotā korale of the Wiyaluwa division, in the Province of Uva, containing in extent 1 acre and 10 perches, and shown as lot 97g in preliminary plan 178 and in the annexed diagram, was made to John George Fraser, Special Officer appointed under section 28 of the said Ordinances, within the period of three months from the date specified in the said notice, such land would be declared the property of the Crown, and dealt with on account of the Crown (*vide* Notice No. 3,363):

And whereas (1) Frederick Taldena, (2) Batalawatte Medagedara Vidane, (3) Charles Taldena made claim thereto, and John George Fraser, Special Officer appointed under section 28 of the said Ordinances, made due inquiry into such claim, and whereas the said 1st and 3rd claimants have withdrawn their claims to the said land, and whereas the said 2nd claimant and the aforesaid John George Fraser, Special Officer, with the consent of His Excellency the Governor, came to an agreement in writing, dated October 5, 1909, concerning the said land, under section 4, sub-section (1), of the said Ordinances, whereby it was agreed that the said 2nd claimant should be declared the purchaser of the said land upon payment, on or before November 15, 1909, to the Government Agent at Badulla, of a sum of Five Rupees (Rs. 5) only, as the purchase amount of the said land, and whereas the said amount has been duly paid by the said 2nd claimant, he is hereby, in pursuance of the agreement afore-mentioned, declared to be the purchaser of the said land, as more fully described herein below.

Description of the Land referred to.

The following lot situated in the village of Nagolla, in the Soranatotā korale of the Wiyaluwa division, in the Province of Uva, as described in the annexed diagram:—

Preliminary plan 178.

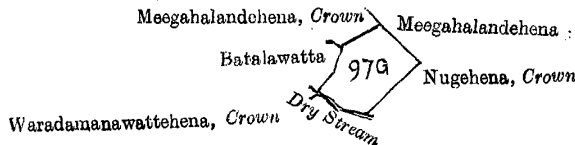
Situation: Nagolla village in Soranatotā korale of Wiyaluwa division, Province of Uva.

Lot.	Name of Land.	Extent, A. R. P.
97g	Meegahalandehena	1 0 10

and bounded as follows: on the north by Meegahalandehena to be declared the property of the Crown under the Waste Lands Ordinances; on the east by Nugehena to be declared the property of the Crown under the Waste Lands Ordinances; on the south by a dry stream (Waradamanawattēhena) to be declared the property of the Crown under the Waste Lands Ordinances; on the west by Batalawatta claimed by Batalawatte Pallegedara Tissahamy.

April 8, 1913.

H. O. Fox,
Special Officer.



Surveyor-General's Office,
Colombo, January 24, 1912.

Scale of 8 Chains to an Inch.

A. H. G. DAWSON,
for Surveyor-General.

Uva S. O. No. 1,515.

Order under Section 4, Sub-section (1), of "The Waste Lands Ordinances of 1897, 1899, 1900, and 1903."

In the matter of the land commonly called or known as Hapugahawattēhena, situate in the village of Nagolla, in the Soranatotā korale of the Wiyaluwa division, in the Province of Uva, and of "The Waste Lands Ordinances of 1897, 1899, 1900, and 1903."

WHEREAS in pursuance of section 1 of the said Ordinances it was duly declared and notified on March 5, 1909, that if no claim to the land commonly called or known as Hapugahawattēhena, situate in the village of Nagolla, in the Soranatotā korale of the Wiyaluwa division, in the Province of Uva, containing in extent 2 roods and 9 perches, and shown as lot 126e in preliminary plan 178 and in the annexed diagram, was made to John George Fraser, Special Officer appointed under section 28 of the said Ordinances, within the period of three months from the date specified in the said notice, such land would be declared the property of the Crown, and dealt with on account of the Crown (*vide* Notice No. 3,363):

And whereas (1) Bubulegedera Tissahamy of Nagolla, (2) ditto Ukkumenika, (3) Frederick Taldena, (4) Charles Taldena made claim thereto, and John George Fraser, Special Officer appointed under section 28 of the said Ordinances, made due inquiry into such claim; and whereas the said 2nd, 3rd, and 4th claimants have withdrawn their claims to the said land, and whereas the said 1st claimant and the aforesaid John George Fraser, Special Officer, with the consent of His Excellency the Governor, came to an agreement in writing dated October 6, 1909, concerning the said land, under section 4, sub-section (1), of the said Ordinances, whereby it was agreed that the said 1st claimant should be declared the purchaser of the said land upon payment on or before November 15, 1909, to the Government Agent at Badulla, a sum of Two Rupees and Fifty Cents (Rs. 2.50) only, as the purchase amount of the said land, and whereas the said amount has been duly paid by the said 1st claimant, he is hereby, in pursuance of the agreement afore-mentioned, declared to be the purchaser of the said land, as more fully described herein below.

Description of the Land referred to.

The following lot situated in the village of Nagolla, in the Soranatotā korale of the Wiyaluwa division, in the Province of Uva, as described in the annexed diagram:—

Preliminary plan 178.

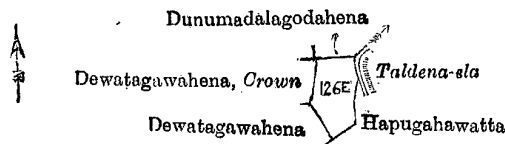
Situation: Nagolla village in Soranatotā korale of Wiyaluwa division, Province of Uva.

Lot.	Name of Land.	Extent, A. R. P.
126e	Hapugahawattēhena	0 2 9

and bounded as follows: on the north by Dunumadalagodahena sold by the Crown under the Waste Lands Ordinances to Dunumadalawattegedara Appuhamy of Nagolla; on the east by the Taldena-ela, Hapugahawatta claimed by Bubulegedara Tissahamy; on the south by Hapugahawatta claimed by Bubulegedara Tissahamy, Dewatagawahena sold by the Crown under the Waste Lands Ordinances to Palugedara Heen Siyatu; on the west by Dewatagawahena sold by the Crown under the Waste Lands Ordinances to Palugedara Heen Siyatu, Dewatagawahena to be declared the property of the Crown under the Waste Lands Ordinances.

April 7, 1913.

H. O. Fox,
Special Officer.



Surveyor-General's Office,
Colombo, January 24, 1912.

Scale of 8 Chains to an Inch.

A. H. G. DAWSON,
for Surveyor-General.

Uva S. O. No. 1,516.

Order under Section 4, Sub-section (1), of "The Waste Lands Ordinances of 1897, 1899, 1900, and 1903."

In the matter of the land commonly called or known as Thoragollagawawatta, situate in the village of Nagolla, in the Soranatotokorale of the Wiyaluwa division, in the Province of Uva, and of "The Waste Lands Ordinances of 1897, 1899, 1900, and 1903."

WHEREAS in pursuance of section 1 of the said Ordinances it was duly declared and notified on March 5, 1909, that if no claim to the land commonly called or known as Thoragollagawawatta, situate in the village of Nagolla, in the Soranatotokorale of the Wiyaluwa division, in the Province of Uva, containing in extent 3 roods and 36 perches, and shown as lot 99b in preliminary plan 178 and in the annexed diagram, was made to John George Fraser, Special Officer appointed under section 28 of the said Ordinances, within the period of three months from the date specified in the said notice, such land would be declared the property of the Crown, and dealt with on account of the Crown (*vide* Notice No. 3,363):

And whereas (1) Kammale Punchedam, (2) Frederick Taldena, (3) Charles Taldena made claim thereto, and John George Fraser, Special Officer appointed under section 28 of the said Ordinances, made due inquiry into such claim, and whereas the 2nd and 3rd claimants have withdrawn their claims to the said land, and whereas the said 1st claimant and the aforesaid John George Fraser, Special Officer, with the consent of His Excellency the Governor, came to an agreement in writing dated October 5, 1909, concerning the said land, under section 4, sub-section (1), of the said Ordinances, whereby it was agreed that the said 1st claimant should be declared the purchaser of the said land upon payment on or before November 15, 1909, to the Government Agent at Badulla, of a sum of Five Rupees (Rs. 5) only, as the purchase amount of the said land, and whereas the said amount has been duly paid by the said 1st claimant he is hereby, in pursuance of the agreement afore-mentioned, declared to be the purchaser of the said land, as more fully described herein below.

Description of the Land referred to.

The following lot situated in the village of Nagolla, in the Soranatotokorale of the Wiyaluwa division, in the Province of Uva, as described in the annexed diagram:—

Preliminary plan 178.

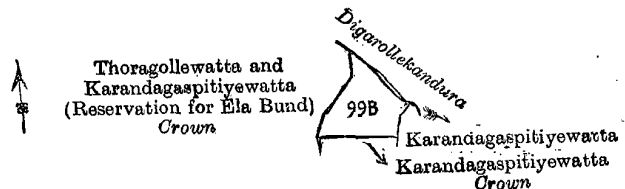
Situation: Nagolla village in Soranatotokorale of Wiyaluwa division, Province of Uva.

Lot.	Name of Land.	Extent, A. R. P.
99b	Thoragollagawawatta	0 3 36

and bounded as follows: on the north by the Digarollekandura; on the east by Karandagaspiyewatta claimed by Karandagaspiyaya Appuhamy; on the south by Karandagaspiyewatta to be declared the property of the Crown under the Waste Lands Ordinances; on the west by Thoragollewatta and Karandagaspiyewatta (reservation for ela bund) to be declared the property of the Crown under the Waste Lands Ordinances.

April 7, 1913.

H. O. Fox,
Special Officer.



Surveyor-General's Office,
Colombo, January 24, 1912.

Scale of 8 Chains to an Inch.

A. H. G. DAWSON,
for Surveyor-General.

Uva S. O. No. 1,517.

Order under Section 4, Sub-section (1), of "The Waste Lands Ordinances of 1897, 1899, 1900, and 1903."

In the matter of the land commonly called or known as Kolongasgawahena, situate in the village of Nagolla, in the Soranatotokorale of the Wiyaluwa division, in the Province of Uva, and of "The Waste Lands Ordinances of 1897, 1899, 1900, and 1903."

WHEREAS in pursuance of section 1 of the said Ordinances it was duly declared and notified on March 5, 1909, that if no claim to the land commonly called or known as Kolongasgawahena, situate in the village of Nagolla, in the Soranatotokorale of the Wiyaluwa division, in the Province of Uva, containing in extent 1 rood and 39 perches, and shown as lot 126c in preliminary plan 178 and in the annexed diagram, was made to John George Fraser, Special Officer appointed under section 28 of the said Ordinances, within the period of three months from the date specified in the said notice, such land would be declared the property of the Crown, and dealt with on account of the Crown (*vide* Notice No. 3,363):

And whereas (1) Ketawalagawagedara Kiriwante, (2) Frederick Taldena, (3) Charles Taldena made claim thereto, and John George Fraser, Special Officer appointed under section 28 of the said Ordinances, made due inquiry into such claim, and whereas the said 2nd and 3rd claimants have withdrawn their claims to the said land, and whereas the said 1st claimant and the aforesaid John George Fraser, Special Officer, with the consent of His Excellency the Governor, came to an agreement in writing dated October 6, 1909, concerning the said land, under section 4, sub-section (1), of the said Ordinances, whereby it was agreed that the said 1st claimant should be declared the purchaser of the said land upon payment on or before November 15, 1909, to the Government Agent at Badulla, of a sum of Two Rupees and Fifty Cents (Rs. 2.50) only, as the purchase amount of the said land, and whereas the said amount has been duly paid by the said 1st claimant, he is hereby, in pursuance of the agreement afore-mentioned, declared to be the purchaser of the said land, as more fully described herein below.

Description of the Land referred to.

The following lot situated in the village of Nagolla, in the Soranatota korale of the Wiyaluwa division, in the Province of Uva, as described in the annexed diagram :—

Preliminary plan 178.

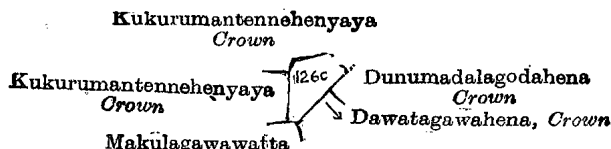
Situation : Nagolla village in Soranatota korale of Wiyaluwa division, Province of Uva.

Lot.	Name of Land.	Extent, A. R. P.
126c	Kolongasawahena	0 1 39

and bounded as follows : on the north by Kukurumantennehenyaya to be declared the property of the Crown under the Waste Lands Ordinances ; on the east by Dunumadalagodahena to be declared the property of the Crown under the Waste Lands Ordinances, Dawatagawahena to be declared the property of the Crown under the Waste Lands Ordinances ; on the south by Makulagawawatta claimed by Ketawalagawagedara Kiriwante and others ; on the west by Kukurumantennehenyaya to be declared the property of the Crown under the Waste Lands Ordinances.

H. O. Fox,
Special Officer.

April 7, 1913.



Surveyor-General's Office,
Colombo, January 24, 1912.

Scale of 8 Chains to an Inch.

A. H. G. DAWSON,
for Surveyor-General.

Uva S. O. No. 1,518.

Order under Section 4, Sub-section (1), of "The Waste Lands Ordinances of 1897, 1899, 1900, and 1903."

In the matter of the land commonly called or known as Kukurumantennehena, situate in the village of Nagolla, in the Soranatota korale of the Wiyaluwa division, in the Province of Uva, and of "The Waste Lands Ordinances of 1897, 1899, 1900, and 1903."

WHEREAS in pursuance of section 1 of the said Ordinances it was duly declared and notified on March 5, 1909, that if no claim to the land commonly called or known as Kukurumantennehena, situate in the village of Nagolla, in the Soranatota korale of the Wiyaluwa division, in the Province of Uva, containing in extent 3 acres and 32 perches, and shown as lot 126a in preliminary plan 178 and in the annexed diagram, was made to John George Fraser, Special Officer appointed under section 28 of the said Ordinances, within the period of three months from the date specified in the said notice, such land would be declared the property of the Crown, and dealt with on account of the Crown (*vide* Notice No. 3,363) :

And whereas (1) Ratnayake Mudiyansele Dambagahapitiye Huduhamy, (2) Frederick Taldena, (3) Charles Taldena made claim thereto, and John George Fraser, Special Officer appointed under section 28 of the said Ordinances, made due inquiry into such claim and whereas the said 2nd and 3rd claimants have withdrawn their claims to the said land, and whereas the said 1st claimant and the aforesaid John George Fraser, Special Officer, with the consent of His Excellency the Governor, came to an agreement in writing dated October 6, 1909, concerning the said land, under section 4, sub-section (1), of the said Ordinances, whereby it was agreed that the said 1st claimant should be declared the purchaser of the said land, upon payment on or before November 15, 1909, to the Government Agent at Badulla, of a sum of Sixteen Rupees and Twenty-five Cents (Rs. 16.25) only, as the purchase amount of the said land, and whereas the said amount has been duly paid by the said 1st claimant, he is hereby, in pursuance of the agreement afore-mentioned, declared to be the purchaser of the said land, as more fully described herein below.

Description of the Land referred to.

The following lot situated in the village of Nagolla, in the Soranatota korale, of the Wiyaluwa division in the Province of Uva, as described in the annexed diagram :—

Preliminary plan 178.

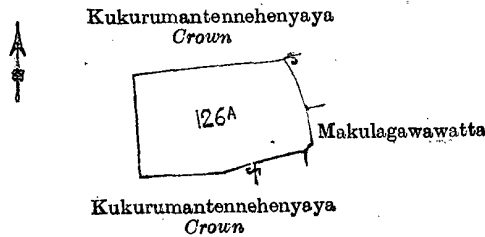
Situation : Nagolla village in Soranatota korale of Wiyaluwa division, Province of Uva.

Lot.	Name of Land.	Extent, A. R. P.
126a	Kukurumantennehena	3 0 32

and bounded as follows : on the north by Kukurumantennehenyaya to be declared the property of the Crown under the Waste Lands Ordinances ; on the east by Kukurumantennehenyaya to be declared the property of the Crown under the Waste Lands Ordinances, Makulagawawatta claimed by Makulagawagedara Kiriwante and others ; on the south by Kukurumantennehenyaya to be declared the property of the Crown under the Waste Lands Ordinances ; on the west by Kukurumantennehenyaya to be declared the property of the Crown under the Waste Lands Ordinances.

April 7, 1913.

H. O. Fox,
Special Officer.



Surveyor-General's Office,
Colombo, January 24, 1912.

Scale of 8 Chains to an Inch.

A. H. G. DAWSON,
for Surveyor-General.

Uva S. O. No. 1,519.

Order under Section 4, Sub-section (1), of "The Waste Lands Ordinances of 1897, 1899, 1900, and 1908."

In the matter of the land commonly called or known as Kosgaha-arawehena and Gannilehena, situate in the village of Nagolla, in the Soranatota korale of the Wiyaluwa division, in the Province of Uva, and of "The Waste Lands Ordinances of 1897, 1899, 1900, and 1908."

WHEREAS in pursuance of section 1 of the said Ordinances it was duly declared and notified on March 5, 1909, that if no claim to the land commonly called or known as Kosgaha-arawehena and Gannilehena, situate in the village of Nagolla, in the Soranatota korale of the Wiyaluwa division, in the Province of Uva, containing in extent 6 acres 1 rood and 8 perches, and shown as lot 163b in preliminary plan 178 and in the annexed diagram, was made to John George Fraser, Special Officer appointed under section 28 of the said Ordinances, within the period of three months from the date specified in the said notice, such land would be declared the property of the Crown, and dealt with on account of the Crown (*vide* Notice No. 3,363):

And whereas (1) Samarakoon Jayasundra Mudiyansele Punchi Banda, Arachchi, (2) ditto Madduma Banda, (3) ditto Tikiri Banda, (4) ditto Heen Kumarihami, (5) Frederick Taldena, (6) Charles Taldena made claim thereto, and John George Fraser, Special Officer appointed under section 28 of the said Ordinances, made due inquiry into such claim, and whereas the said 5th and 6th claimants have withdrawn their claims to the said land, and whereas the said 1st, 2nd, 3rd, and 4th claimants and the aforesaid John George Fraser, Special Officer, with the consent of His Excellency the Governor, came to agreements in writing dated October 9, 1909, and October 13, 1909, concerning the said lands, under section 4, sub-section (1), of the said Ordinances, whereby it was agreed that the said 1st, 2nd, 3rd, and 4th claimants should be declared the purchasers of the said lands upon payment on or before November 15, 1909, to the Government Agent at Badulla, of a sum of Thirty Rupees (Rs. 30) only, as the purchase amount of the said lands, and whereas the said amount has been paid by the said 1st, 2nd, 3rd, and 4th claimants, they are hereby, in pursuance of the agreements afore-mentioned, declared to be the purchasers of the said lands, as more fully described herein below.

Description of the Land referred to.

The following lot situated in the village of Nagolla, in the Soranatota korale of the Wiyaluwa division, in the Province of Uva, as described in the annexed diagrams:—

Preliminary plan 178.

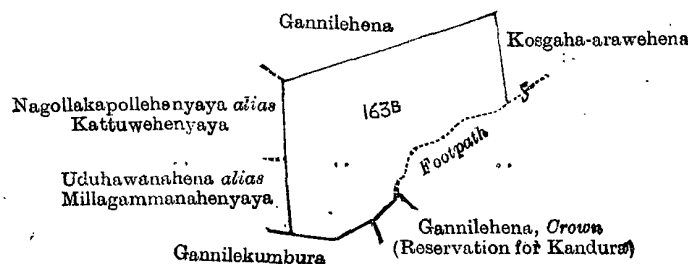
Situation: Nagolla village in Soranatota korale of Wiyaluwa division, Province of Uva.

Lot.	Name of Land.	Extent, A. R. P.
163b	Kosgaha-arawehena and Gannilehena	6 1 8

and bounded as follows: on the north by Gannilehena to be declared the property of Charles Taldena under the Waste Lands Ordinances; on the east by Kosgaha-arawehena to be declared the property of Charles Taldena under the Waste Lands Ordinances; on the south by a footpath, Gannilehena (reservation for the kandura) to be declared the property of the Crown under the Waste Lands Ordinances, Gannilekumbura claimed by Medagedara Herat Appu and others; on the west by Uduhawanahena *alias* Millagammanahenyaya to be declared the property of Charles Taldena under the Waste Lands Ordinances, Nagollakapollehenyaya *alias* Katuwehenyaya to be declared the property of Charles Taldena under the Waste Lands Ordinances.

April 7, 1913.

H. O. Fox,
Special Officer.



Surveyor-General's Office,
Colombo, January 24, 1912.

Scale of 8 Chains to an Inch.

A. H. G. DAWSON,
for Surveyor-General.

Uva S. O. No. 1,520.

Order under Section 4, Sub-section (1), of "The Waste Lands Ordinances of 1897, 1899, 1900, and 1903."

In the matter of the land commonly called or known as Yahalatennehena, situate in the village of Nagolla, in the Soranatotota korale of the Wiyaluwa division, in the Province of Uva, and of "The Waste Lands Ordinances of 1897, 1899, 1900, and 1903."

WHEREAS in pursuance of section 1 of the said Ordinances it was duly declared and notified on March 5, 1909, that if no claim to the land commonly called or known as Yahalatennehena, situate in the village of Nagolla, in the Soranatotota korale of the Wiyaluwa division, in the Province of Uva, containing in extent 2 acres and 22 perches, and shown as lot 97q in preliminary plan 178 and in the annexed diagram, was made to John George Fraser, Special Officer appointed under section 28 of the said Ordinances, within the period of three months from the date specified in the said notice, such land would be declared the property of the Crown, and dealt with on account of the Crown (*vide* Notice No. 3,363):

And whereas (1) Frederick Taldena, (2) Ukdanduwatte Helagedara Appuhami, (3) Charles Taldena made claim thereto, and John George Fraser, Special Officer appointed under section 28 of the said Ordinances, made due inquiry into such claim, and whereas the said 1st and 3rd claimants have withdrawn their claims to the said land, and whereas the said 2nd claimant and the aforesaid John George Fraser, Special Officer, with the consent of His Excellency the Governor, came to an agreement in writing dated October 5, 1909, concerning the said land, under section 4, sub-section (1), of the said Ordinances, whereby it was agreed that the said 2nd claimant should be declared the purchaser of the said land upon payment, on or before November 15, 1909, to the Government Agent at Badulla, of a sum of Ten Rupees (Rs. 10) only, as the purchase amount of the said land, and whereas the said amount has been duly paid by the said 2nd claimant, he is hereby, in pursuance of the agreement afore-mentioned, declared to be the purchaser of the said land, as more fully described herein below.

Description of the Land referred to.

The following lot situated in the village of Nagolla, in the Soranatotota korale of the Wiyaluwa division, in the Province of Uva, as described in the annexed diagram:—

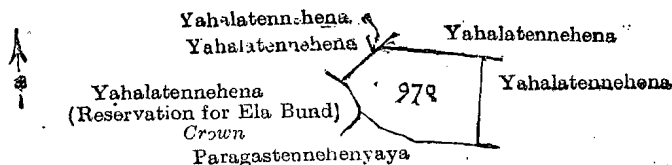
Preliminary plan 178.

Situation: Nagolla village in Soranatotota korale of Wiyaluwa division, Province of Uva.

Lot.	Name of Land.	Extent, A. R. P.
97q	Yahalatennehena	2 0 22

and bounded as follows: on the north by Yahalatennehena sold under the Waste Lands Ordinances to Gurulinde Appuhamy; on the east by Yahalatennehena sold under the Waste Lands Ordinances to Wijeratna Muhandiramalage Podihamy; on the south by Paragastennehenyaya to be declared the property of Charles Taldena under the Waste Lands Ordinances; on the west by Yahalatennehena (reservation for ela bund) to be declared the property of the Crown under the Waste Lands Ordinances, Yahalatennehena sold under the Waste Lands Ordinances to Liyadipitiye Ratnayaka Mudiyansele Appuhamy Gamarala, Yahalatennehena sold under the Waste Lands Ordinances to Karunatileke Ratnayaka Mudiyansele Batalawatta Alutgedara Siyatu.

April 8, 1913.

H. O. Fox,
Special Officer.Surveyor-General's Office,
Colombo, January 24, 1912.

Scale of 8 Chains to an Inch.

A. H. G. DAWSON,
for Surveyor-General.

Uva S. O. No. 1,521.

Order under Section 4, Sub-section (1), of "The Waste Lands Ordinances of 1897, 1899, 1900, and 1903."

In the matter of the land commonly called or known as Hamagahagawahena *alias* Pudamehena, situate in the village of Nagolla, in the Soranatotota korale of the Wiyaluwa division, in the Province of Uva, and of "The Waste Lands Ordinances of 1897, 1899, 1900, and 1903."

WHEREAS in pursuance of section 1 of the said Ordinances it was duly declared and notified on March 5, 1909, that if no claim to the land commonly called or known as Hamagahagawahena *alias* Pudamehena, situate in the village of Nagolla, in the Soranatotota korale of the Wiyaluwa division, in the Province of Uva, containing in extent 2 acres and 2 perches, and shown as lot 163j in preliminary plan 178 and in the annexed diagram, was made to John George Fraser, Special Officer appointed under section 28 of the said Ordinances, within the period of three months from the date specified in the said notice, such land would be declared the property of the Crown, and dealt with on account of the Crown (*vide* Notice No. 3,363):

And whereas (1) Migaspitiye Pallegedara Tennekoon Mudiyansele Ganeti, (2) Frederick Taldena, (3) Charles Taldena made claim thereto, and John George Fraser, Special Officer appointed under section 28 of the said Ordinances, made due inquiry into such claim, and whereas the said 2nd and 3rd claimants have withdrawn their claims to the said land, and whereas the said 1st claimant and the aforesaid John George Fraser, Special Officer, with the consent of His Excellency the Governor, came to an agreement in writing dated October 7, 1909, concerning the said land, under section 4, sub-section (1), of the said Ordinances, whereby it was agreed that the said 1st claimant should be declared the purchaser of the said land upon payment to the Special Officer, of a sum of Ten Rupees (Rs. 10 only), as the purchase amount of the said land, and whereas the said amount has been duly paid by the said 1st claimant, he is hereby, in pursuance of the agreement afore-mentioned, declared to be the purchaser of the said land, as more fully described herein below.

Description of the Land referred to.

The following lot situated in the village of Nagolla, in the Soranatotota korale of the Wiyaluwa division, in the Province of Uva, as described in the annexed diagram:—

Preliminary plan 178.

Situation: Nagolla village in Soranatotota korale of Wiyaluwa division, Province of Uva.

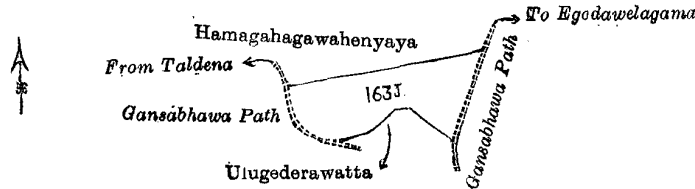
Lot.	Name of Land.	Extent, A. R. P.
163j	Hamagahagawahena <i>alias</i> Pudamehena	2 0 2

D 7

and bounded as follows : on the north by Hamagahagawahenyaya to be declared the property of Charles Taldena under the Waste Lands Ordinances ; on the east by the Gansabhawa path from Egodawelagama to Taldena ; on the south by Ulugedarawatta claimed by Pattipola Ganeti ; on the west by the Gansabhawa path from Egodawelagama to Taldena.

H. O. Fox,
Special Officer.

April 7, 1913.



Surveyor-General's Office,
Colombo, January 24, 1912.

Scale of 8 Chains to an Inch.

A. H. G. DAWSON,
for Surveyor-General.

Uva S. O. No. 1,522.

Order under Section 4, Sub-section (1), of "The Waste Lands Ordinances of 1897, 1899, 1900, and 1903."

In the matter of the land commonly called or known as Panikgalpotttehena, situate in the village of Nagolla, in the Soranatota korale of the Wiyaluwa division, in the Province of Uva, and of "The Waste Lands Ordinances of 1897, 1899, 1900, and 1903."

WHEREAS in pursuance of section 1 of the said Ordinances it was duly declared and notified on March 5, 1909, that if no claim to the land commonly called or known as Panikgalpotttehena, situate in the village of Nagolla, in the Soranatota korale of the Wiyaluwa division, in the Province of Uva, containing in extent 1 acre and 4 perches, and shown as lot 163m in preliminary plan 178 and in the annexed diagram, was made to John George Fraser, Special Officer appointed under section 28 of the said Ordinances, within the period of three months from the date specified in the said notice, such land would be declared the property of the Crown, and dealt with on account of the Crown (*vide* Notice No. 3,363) :

And whereas (1) Migaspitiye Tennakoon Mudiyansele Mituruhami, (2) Frederick Taldena, (3) Charles Taldena made claim thereto, and John George Fraser, Special Officer appointed under section 28 of the said Ordinances, made due inquiry into such claim, and whereas the said 2nd and 3rd claimants have withdrawn their claims to the said land, and whereas the said 1st claimant and the said John George Fraser, Special Officer, with the consent of His Excellency the Governor, came to an agreement in writing dated October 7, 1909, concerning the said land, under section 4, sub-section (1), of the said Ordinances, whereby it was agreed that the said 1st claimant should be declared the purchaser of the said land upon payment, on or before November 15, 1909, to the Government Agent at Badulla, of a sum of Five Rupees (Rs. 5) only, as the purchase amount of the said land, and whereas the said amount has been duly paid by the said 1st claimant, he is hereby, in pursuance of the agreement afore-mentioned, declared to be the purchaser of the said land, as more fully described herein below.

Description of the Land referred to.

The following lot situated in the village of Nagolla, in the Soranatota korale of the Wiyaluwa division, in the Province of Uva, as described in the annexed diagram :—

Preliminary plan 178.

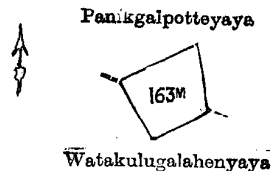
Situation : Nagolla village in Saranatota korale of Wiyaluwa division, Province of Uva.

Lot.	Name of Land.	Extent, A. R. P.
163m	Panikgalpotttehena	1 0 4

and bounded as follows : on the north and east by Panikgalpottteyaya to be declared the property of Charles Taldena under the Waste Lands Ordinances ; on the south and west by Watakulugalahenyaya to be declared the property of Charles Taldena under the Waste Lands Ordinances.

April 7, 1913.

H. O. Fox,
Special Officer.



Scale of 8 Chains to an Inch.

Surveyor-General's Office,
Colombo, January 24, 1912.

A. H. G. DAWSON,
for Surveyor-General.

Uva S. O. No. 1,523.

Order under Section 4, Sub-section (1), of "The Waste Lands Ordinances of 1897, 1899, 1900, and 1903."

In the matter of the land commonly called or known as Amunewatttehena, situate in the village of Nagolla, in the Soranatota korale of the Wiyaluwa division, in the Province of Uva, and of "The Waste Lands Ordinances of 1897, 1899, 1900, and 1903."

WHEREAS in pursuance of section 1 of the said Ordinances it was duly declared and notified on March 5, 1909, that if no claim to the land commonly called or known as Amunewatttehena, situate in the village of Nagolla, in the Soranatota korale of the Wiyaluwa division, in the Province of Uva, containing in extent 1 acre, and shown as lot 97h in preliminary plan 178 and in the annexed diagram, was made to John George Fraser, Special Officer appointed under section 28 of the said Ordinances, within the period of three months from the date specified in the said notice, such land would be declared the property of the Crown, and dealt with on account of the Crown (*vide* Notice No. 3,363) :

And whereas (1) Frederick Taldena, (2) Kumburegedara Herat Appu, (3) Charles Taldena made claim thereto, and John George Fraser, Special Officer appointed under section 28 of the said Ordinances, made due inquiry into such claim, and whereas the said 1st and 3rd claimants have withdrawn their claims to the said land, and whereas the said 2nd claimant and the aforesaid John George Fraser, Special Officer, with the consent of His Excellency the Governor, came to an agreement in writing dated October 5, 1909, concerning the said land, under section 4, sub-section (1), of the said Ordinances, whereby it was agreed that the said 2nd claimant should be declared the purchaser of the said land upon payment on or before November 15, 1909, to the Government Agent at Badulla, of a sum of Five Rupees (Rs. 5 only), as the purchase amount of the said land, and whereas the said amount has been duly paid by the said 2nd claimant, he is hereby, in pursuance of the agreement afore-mentioned, declared to be the purchaser of the said land, as more fully described herein below.

Description of the Land referred to.

The following lot situated in the village of Nagolla, in the Soranatota korale of the Wiyaluwa division, in the Province of Uva, as described in the annexed diagram :—

Preliminary plan 178.

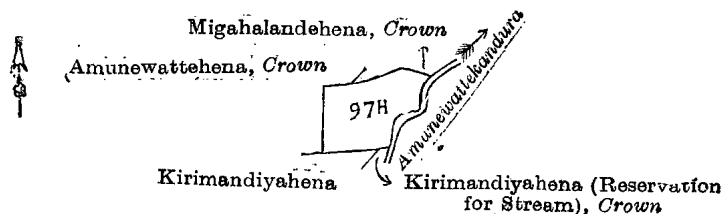
Situation : Nagolla village in Soranatota korale of Wiyaluwa division, Province of Uva.

Lot.	Name of Land.	Extent. A. R. P.
97h	Amunewattehena	1 0 0

and bounded as follows : on the north by Amunewattehena to be declared the property of the Crown under the Waste Lands Ordinances, Migahalandehena to be declared the property of the Crown under the Waste Lands Ordinances ; on the east by the Amunewattekandura ; on the south by Kirimandiyahena (reservation for stream) to be declared the property of the Crown under the Waste Lands Ordinances, Kirimandiyahena sold under the Waste Lands Ordinances to Karunatileka Ratnayakamudiyanselage Batalawatte Alutgedara Siyatu ; on the west by Amunewattehena to be declared the property of the Crown under the Waste Lands Ordinances.

April 8, 1913.

H. O. Fox,
Special Officer.



Surveyor-General's Office,
Colombo, January 24, 1912.

Scale of 8 Chains to an Inch.

A. H. G. DAWSON,
for Surveyor-General.

Uva S. O. No. 1,524.

Order under Section 4, Sub-section (1), of "The Waste Lands Ordinances of 1897, 1899, 1900, and 1903."

In the matter of the lands commonly called or known as Galgodehena *alias* Karandagaspitiyewattehena, &c., situate in the village of Nagolla, in the Soranatota korale of the Wiyaluwa division, in the Province of Uva, and of "The Waste Lands Ordinances of 1897, 1899, 1900, and 1903."

WHEREAS in pursuance of section 1 of the said Ordinances it was duly declared and notified on March 5, 1909, that if no claim to the lands commonly called or known as Galgodehena *alias* Karandagaspitiyewattehena, &c., situate in the village of Nagolla, in the Soranatota korale of the Wiyaluwa division, in the Province of Uva, containing in extent 5 acres 1 rood and 19 perches, and shown as lots 72, 73, and 97l in preliminary plan 178 and in the annexed diagrams, was made to John George Fraser, Special Officer appointed under section 28 of the said Ordinances, within the period of three months from the date specified in the said notice, such lands would be declared the property of the Crown, and dealt with on account of the Crown (*vide* Notice No. 3,363) :

And whereas (1) Frederick Taldena, (2) Charles Taldena, (3) Gurulinde Appuhamy made claim thereto, and John George Fraser, Special Officer appointed under section 28 of the said Ordinances, made due inquiry into such claim, and whereas the said 1st and 2nd claimants have withdrawn their claims to the said lands, and whereas the said claimant and the aforesaid John George Fraser, Special Officer, with the consent of His Excellency the Governor, came to an agreement in writing dated October 5, 1909, concerning the said lands, under section 4, sub-section (1), of the said Ordinances, whereby it was agreed that the said 3rd claimant should be declared the purchaser of the said lands, upon payment on or before November 15, 1909, to the Government Agent at Badulla, of sums of Seven Rupees and Fifty Cents (Rs. 7.50) and Fifteen Rupees (Rs. 15), as the purchase amounts of the said lands, and whereas the said amounts have been duly paid by the said 3rd claimant, he is hereby, in pursuance of the agreement afore-mentioned, declared to be the purchaser of the said lands, as more fully described herein below.

Description of the Lands referred to.

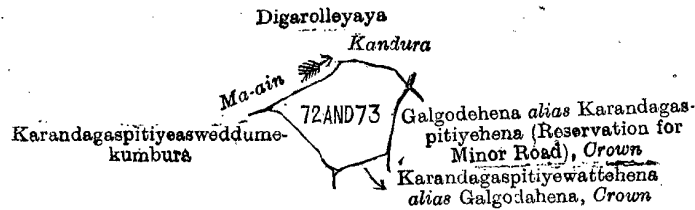
The following lots situated in the village of Nagolla, in the Soranatota korale of the Wiyaluwa division, in the Province of Uva, as described in the annexed diagrams :—

I.—Preliminary plan 178.

Situation : Nagolla village in Soranatota korale of Wiyaluwa division, Province of Uva.

Lot.	Name of Land.	Extent, A. R. P.
72	Galgodehena <i>alias</i> Karandagaspitiyewattehena	1 1 36
73	Galgodawatta	0 1 13
		1 3 9

and bounded as follows : on the north by Digarolleyaya to be declared the property of Frederick Taldena under the Waste Lands Ordinances (the ma-ain kandura) ; on the east by Galgodehena *alias* Karandagaspitiyehena (reservation for minor road) to be declared the property of the Crown under the Waste Lands Ordinances ; on the south by Karandagaspitiyewattehena *alias* Galgodahena to be declared the property of the Crown under the Waste Lands Ordinances ; on the west by Karandagaspitiyeasweddumakumbura claimed by Gurulinde Appuhamy.



Surveyor-General's Office,
Colombo, January 24, 1912.

Scale of 8 Chains to an Inch.

A. H. G. DAWSON,
for Surveyor-General.

II.—Preliminary plan 178.

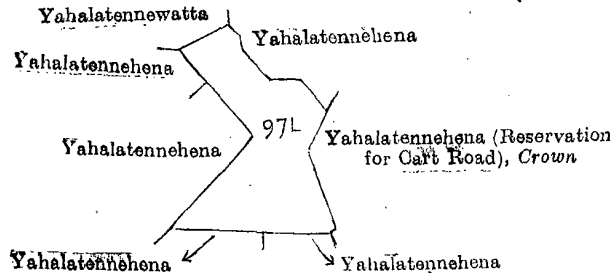
Situation: Nagolla village in Soranatota korale of Wiyaluwa division, Province of Uva.

Lot.	Name of Land.	Extent, A. R. P.
971	Yahalatennehena	3 2 10

and bounded as follows: on the north by Yahalatennewatta claimed by Bulatge Babasinno Baas and others, Yahalatenne-hena to be declared the property of Charles Taldena under the Waste Lands Ordinances; on the east by Yahalatenne-hena (reservation for cart road) to be declared the property of the Crown under the Waste Lands Ordinances; on the south by Yahalatenne-hena sold by the Crown under the Waste Lands Ordinances to Wijeratnemudiyanselage Podihamy, Yahala-tenne-hena sold by the Crown under the Waste Lands Ordinances to Ukdanduwattehelagedara Appuhami; on the west by Yahalatenne-hena sold by the Crown under the Waste Lands Ordinances to Karunatileka Ratnayakamudiyanselage Batalawatte Alutgedara Siyatu, Yahalatenne-hena sold by the Crown under the Waste Lands Ordinances to Karunatileka Ratnayakamudiyanselage Batalawatte Ganeti, Vidane.

H. O. Fox,
Special Officer.

April 7, 1913.



Surveyor-General's Office,
Colombo, January 24, 1912.

Scale of 8 Chains to an Inch.

A. H. G. DAWSON,
for Surveyor-General.

Uva S. O. No. 1,525.

Order under Section 4, Sub-section (1), of "The Waste Lands Ordinances of 1897, 1899, 1900, and 1903."

In the matter of the land commonly called or known as Siyambalagaswatta *alias* Galayatawattchena, situate in the village of Nagolla, in the Soranatota korale of the Wiyaluwa division, in the Province of Uva, and of "The Waste Lands Ordinances of 1897, 1899, 1900, and 1903."

WHEREAS in pursuance of section 1 of the said Ordinances it was duly declared and notified on March 5, 1909, that if no claim to the land commonly called or known as Siyambalagaswatta *alias* Galayatawattchena, situate in the village of Nagolla, in the Soranatota korale of the Wiyaluwa division, in the Province of Uva, containing in extent 2 roods and 3 perches, and shown as lot 163f in preliminary plan 178, and in the annexed diagram, was made to John George Fraser, Special Officer appointed under section 28 of the said Ordinances, within the period of three months from the date specified in the said notice, such land would be declared the property of the Crown, and dealt with on account of the Crown (*vide* Notice No. 3,363):

And whereas (1) Polwattedgedara Kiriwante, (2) Frederick Taldena, (3) Charles Taldena made claim thereto, and John George Fraser, Special Officer appointed under section 28 of the said Ordinances, made due inquiry into such claim, and whereas the said 2nd and 3rd claimants have withdrawn their claims to the said land, and whereas the said 1st claimant and the aforesaid John George Fraser, Special Officer, with the consent of His Excellency the Governor, came to an agreement in writing dated October 8, 1909, concerning the said land, under section 4, sub-section (1), of the said Ordinances, whereby it was agreed that the said 1st claimant should be declared the purchaser of the said land upon payment on or before November 15, 1909, to the Government Agent at Badulla, of a sum of Two Rupees and Fifty Cents (Rs. 2 50 only), as the purchase amount of the said land, and whereas the said amount has been duly paid by the said 1st claimant, he is hereby, in pursuance of the agreement afore-mentioned, declared to be the purchaser of the said land, as more fully described herein below.

Description of the Land referred to.

The following lot situated in the village of Nagolla, in the Soranatota korale of the Wiyaluwa division, in the Province of Uva, as described in the annexed diagram:—

Preliminary plan 178.

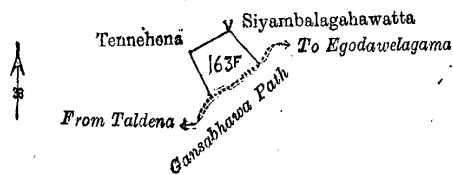
Situation: Nagolla village in Soranatota korale of Wiyaluwa division, Province of Uva.

Lot.	Name of Land.	Extent, A. R. P.
163f	Siyambalagaswatta <i>alias</i> Galayatawattchena	0 2 3

and bounded as follows: on the north by Tennehena to be declared the property of Charles Taldena under the Waste Lands Ordinances; on the east by Siyambalagahawatta claimed by Kiriwante, Vidane; on the south by the Gansabhawa path from Egodawelagama to Taldena; on the west by Tennehena to be declared the property of Charles Taldena under the Waste Lands Ordinances.

April 7, 1913.

H. O. Fox,
Special Officer.



Surveyor-General's Office,
Colombo, January 24, 1912.

Scale of 8 Chains to an Inch.

A. H. G. DAWSON,
for Surveyor-General.

Uva S. O. No. 1,526.

Order under Section 4, Sub-section (1), of "The Waste Lands Ordinances of 1897, 1899, 1900, and 1903."

In the matter of the lands commonly called or known as Dewalegedarahena and Ketawelagawawattehena, situate in the village of Nagolla, in the Soranatota korale of the Wiyaluwa division, in the Province of Uva, and of "The Waste Lands Ordinances of 1897, 1899, 1900, and 1903."

WHEREAS in pursuance of section 1 of the said Ordinances it was duly declared and notified on March 5, 1909, that if no claim to the lands commonly called or known as Dewalegedarahena and Ketawelagawawattehena, situate in the village of Nagolla, in the Soranatota korale of the Wiyaluwa division, in the Province of Uva, containing in extent 2 acres 3 roods and 32 perches, and shown as lots 141 and 126l in preliminary plan 178 and in the annexed diagrams, was made to John George Fraser, Special Officer appointed under section 28 of the said Ordinances, within the period of three months from the date specified in the said notice, such lands would be declared the property of the Crown, and dealt with on account of the Crown (*vide* Notice No. 3,363):

And whereas (1) Dewalegedara Appuhami of Nagolla, (2) Frederick Taldena, (3) Charles Taldena made claim thereto, and I, John George Fraser, Special Officer appointed under section 28 of the said Ordinances, made due inquiry into such claim, and whereas the said 2nd and 3rd claimants have withdrawn their claims to the said lands, and whereas the said 1st claimant and the aforesaid John George Fraser, Special Officer, with the consent of His Excellency the Governor, came to an agreement in writing dated October 6, 1909, concerning the said lands, under section 4, sub-section (1), of the said Ordinances, whereby it was agreed that the said 1st claimant should be declared the purchaser of the said lands upon payment on or before November 15, 1909, to the Government Agent at Badulla, of a sum of Fourteen Rupees and Eighty-five Cents (Rs. 14·85) only, as the purchase amount of the said lands, and whereas the said amount has been duly paid by the said 1st claimant, he is hereby, in pursuance of the agreement afore-mentioned, declared to be the purchaser of the said lands, as more fully described herein below.

Description of the Lands referred to.

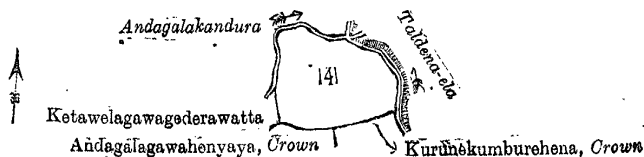
The following lots situated in the village of Nagolla, in the Soranatota korale of the Wiyaluwa division, in the Province of Uva, as described in the annexed diagrams:—

I.—Preliminary plan 178.

Situation: Nagolla village in Soranatota korale of Wiyaluwa division, Province of Uva.

Lot.	Name of Land.	Extent, A. R. P.
141	Dewalegedarahena	2 0 35

and bounded as follows: on the north by the Andagalakandura, the Taldena-ela; on the east by the Taldena-ela; on the south by Kurunekumburehena to be declared the property of the Crown under the Waste Lands Ordinances, Andagalagawahenyaya to be declared the property of the Crown under the Waste Lands Ordinances; on the west by Ketawelagawagedarawatta claimed by K. Tisahamy and others, the Andagalakandura.



Surveyor-General's Office,
Colombo, January 24, 1912.

Scale of 8 Chains to an Inch.

A. H. G. DAWSON,
for Surveyor-General.

II.—Preliminary plan 178.

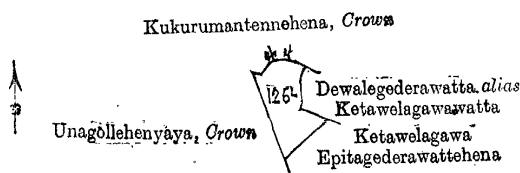
Situation: Nagolla village in Soranatota korale of Wiyaluwa division, Province of Uva.

Lot.	Name of Land.	Extent, A. R. P.
126l	Ketawelagawawattehena	0 2 37

and bounded as follows: on the north by Kukurumantennehena to be declared the property of the Crown under the Waste Lands Ordinances; on the east by Dewalegedarawatta *alias* Ketawelagawawatta claimed by Dewalegedara Ran Menika and others; on the south by Ketawelagawaepitagedarawattehena sold by the Crown under the Waste Lands Ordinances to Ketawelagawagedara Appuhami; on the west by Unagollehenyaya to be declared the property of the Crown under the Waste Lands Ordinances.

April 7, 1913.

H. O. Fox,
Special Officer.



Surveyor-General's Office,
Colombo, January 24, 1912.

Scale of 8 Chains to an Inch.

A. H. G. DAWSON,
for Surveyor-General.

Uva S. O. No. 1,527.

Order under Section 4, Sub-section (1), of "The Waste Lands Ordinances of 1897, 1899, 1900, and 1903."

In the matter of the land commonly called or known as Kudupahehena, situate in the village of Nagolla, in the Soranatotota korale of the Wiyaluwa division, in the Province of Uva, and of "The Waste Lands Ordinances of 1897, 1899, 1900, and 1903."

WHEREAS in pursuance of section 1 of the said Ordinances it was duly declared and notified on March 5, 1909, that if no claim to the land commonly called or known as Kudupahehena, situate in the village of Nagolla, in the Soranatotota korale of the Wiyaluwa division, in the Province of Uva, containing in extent 1 acre and 21 perches and shown as lot 99f, in preliminary plan 178 and in the annexed diagram, was made to John George Fraser, Special Officer appointed under section 28 of the said Ordinances, within the period of three months from the date specified in the said notice, such land would be declared the property of the Crown, and dealt with on account of the Crown (*vide* Notice No. 3,363):

And whereas (1) Batalawatte Pahalagedara Huduhamy, (2) Frederick Taldena, (3) Charles Taldena, made claim thereto, and John George Fraser, Special Officer appointed under section 28 of the said Ordinances, made due inquiry into such claim, and whereas the said 2nd and 3rd claimants have withdrawn their claims to the said land, and whereas the said 1st claimant and the aforesaid John George Fraser, Special Officer, with the consent of His Excellency the Governor came to an agreement in writing dated October 5, 1909, concerning the said land, under section 4, sub-section (1), of the said Ordinances, whereby it was agreed that the said 1st claimant should be declared the purchaser of the said land upon payment on or before November 15, 1909, to the Government Agent at Badulla, of a sum of Five Rupees (Rs. 5) only, as the purchase amount of the said land, and whereas the said amount has been duly paid by the said 1st claimant, he is hereby, in pursuance of the agreement afore-mentioned, declared to be the purchaser of the said land, as more fully described herein below.

Description of the Land referred to.

The following lot situated in the village of Nagolla, in the Soranatotota korale of the Wiyaluwa division, in the Province of Uva, as described in the annexed diagram:—

Preliminary plan 178.

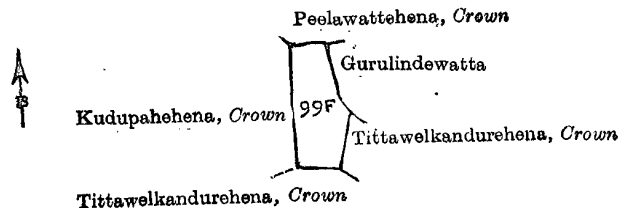
Situation: Nagolla village in Soranatotota korale of Wiyaluwa division, Province of Uva.

Lot.	Name of Land.	Extent, A. R. P.
99f	Kudupahehena	1 0 21

and bounded as follows: on the north by Peelawattchena to be declared the property of the Crown under the Waste Lands Ordinances; on the east by Gurulindewatta claimed by the Taldena family, Tittawekandurehena to be declared the property of the Crown under the Waste Lands Ordinances; on the south by Tittawekandurehena to be declared the property of the Crown under the Waste Lands Ordinances; on the west by Kudupahehena to be declared the property of the Crown under the Waste Lands Ordinances.

April 7, 1913.

H. O. Fox,
Special Officer.



Surveyor-General's Office,
Colombo, January 24, 1912.

Scale of 8 Chains to an Inch.

A. H. G. DAWSON,
for Surveyor-General.

Uva S. O. No. 1,528.

Order under Section 4, Sub-section (1), of "The Waste Lands Ordinances of 1897, 1899, 1900, and 1903."

In the matter of the land commonly called or known as Galayatawatta, situate in the village of Nagolla, in the Soranatotota korale of the Wiyaluwa division, in the Province of Uva, and of "The Waste Lands Ordinances of 1897, 1899, 1900, and 1903."

WHEREAS in pursuance of section 1 of the said Ordinances it was duly declared and notified on March 5, 1909, that if no claim to the land commonly called or known as Galayatawatta, situate in the village of Nagolla, in the Soranatotota korale of the Wiyaluwa division, in the Province of Uva, containing in extent 3 roods and 37 perches, and shown as lot 163e in preliminary plan 178 and in the annexed diagram, was made to John George Fraser, Special Officer appointed under section 28 of the said Ordinances, within the period of three months from the date specified in the said notice, such land would be declared the property of the Crown, and dealt with on account of the Crown (*vide* Notice No. 3,363):

And whereas (1) Godapita-arawegedara Punchirala, (2) Frederick Taldena, (3) Charles Taldena, (4) Tennekoon Mudiyansele Kiriwante made claim thereto, and John George Fraser, Special Officer appointed under section 28 of the said Ordinances made due inquiry into such claim, and whereas the said 2nd, 3rd, and 4th claimants have withdrawn their claims to the said land, and whereas the said 1st claimant and the aforesaid John George Fraser, Special Officer, with the consent of His Excellency the Governor, came to an agreement in writing dated October 7, 1909, concerning the said land, under section 4, sub-section (1), of the said Ordinances, whereby it was agreed that the said 1st claimant should be declared the purchaser of the said land upon payment to the Special Officer, of a sum of Five Rupees (Rs. 5) only, as the purchase amount of the said land, and whereas the said amount has been duly paid by the said 1st claimant, he is hereby, in pursuance of the agreement afore-mentioned, declared to be the purchaser of the said land, as more fully described herein below.

Description of the Land referred to.

The following lot situated in the village of Nagolla, in the Soranatotota korale of the Wiyaluwa division, in the Province of Uva, as described in the annexed diagram:—

Preliminary plan 178.

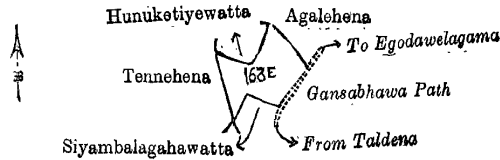
Situation: Nagolla village in Soranatotota korale of Wiyaluwa division, Province of Uva.

Lot.	Name of Land.	Extent, A. R. P.
163e	Galayatawatta	0 3 37

and bounded as follows: on the north by Hunuketiyewatta claimed by Meegaspitiye Siyatu Gamarala; on the east by Agalehena to be declared the property of Charles Taldena under the Waste Lands Ordinances; on the south by the Gansabhawa path from Taldena to Egodawelagama, Siyambalahawatta claimed by Polwattegedara Kiriwante; on the west by Tennehena to be declared the property of Charles Taldena under the Waste Lands Ordinances.

April 7, 1913.

H. O. Fox,
Special Officer.



Surveyor-General's Office,
Colombo, January 24, 1912.

Scale of 8 Chains to an Inch.

A. H. G. DAWSON,
for Surveyor-General.

Uva S. O. No. 1,529.

Order under Section 4, Sub-section (1), of "The Waste Lands Ordinances of 1897, 1899, 1900, and 1903."

In the matter of the land commonly called or known as Dunumadalagodahena, situate in the village of Nagolla, in the Soranatotokorale of the Wiyaluwa division, in the Province of Uva, and of "The Waste Lands Ordinances of 1897, 1899, 1900, and 1903."

WHEREAS in pursuance of section 1 of the said Ordinances it was duly declared and notified on March 5, 1909, that if no claim to the land commonly called or known as Dunumadalagodahena, situate in the village of Nagolla, in the Soranatotokorale of the Wiyaluwa division, in the Province of Uva, containing in extent 1 acre 2 roods and 14 perches, and shown as lot 126d in preliminary plan 178 and in the annexed diagram, was made to John George Fraser, Special Officer appointed under section 28 of the said Ordinances, within the period of three months from the date specified in the said notice, such land would be declared the property of the Crown, and dealt with on account of the Crown (*vide* Notice No. 3,363):

And whereas (1) Dunumadalawattegedara Appuhamy, (2) Frederick Taldena, (3) Charles Taldena made claim thereto, and John George Fraser, Special Officer appointed under section 28 of the said Ordinances, made due inquiry into such claim, and whereas the said 2nd and 3rd claimants have withdrawn their claims to the said lands, and whereas the said 1st claimant and the aforesaid John George Fraser, Special Officer with the consent of His Excellency the Governor, came to an agreement in writing dated October 6, 1909, concerning the said land, under section 4, sub-section (1), of the said Ordinances, whereby it was agreed that the said 1st claimant should be declared the purchaser of the said land upon payment on or before November 15, 1909, to the Government Agent at Badulla, or to the Settlement Officer, of a sum of Seven Rupees and Fifty Cents (Rs. 7.50 only), as the purchase amount of the said land, and whereas the said amount has been duly paid by the said 1st claimant, he is hereby, in pursuance of the agreement afore-mentioned, declared to be the purchaser of the said land, as more fully described herein below.

Description of the Land referred to.

The following lot situated in the village of Nagolla, in the Soranatotokorale of the Wiyaluwa division, in the Province of Uva, as described in the annexed diagram:—

Preliminary plan 178.

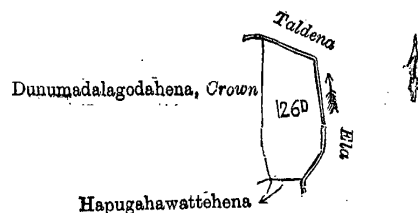
Situation: Nagolla village in Soranatotokorale of Wiyaluwa division, Province of Uva.

Lot.	Name of Land.	Extent, A. R. P.
126d	Dunumadalagodahena	1 2 14

and bounded as follows: on the north and east by the Taldena-ela; on the south by Hapugahawattēhena sold under the Waste Lands Ordinances to Bubulegedara Tisahamy; on the west by Dunumadalagodahena to be declared the property of the Crown under the Waste Lands Ordinances.

April 7, 1913.

H. O. Fox,
Special Officer.



Surveyor-General's Office,
Colombo, January 24, 1912.

Scale of 8 Chains to an Inch.

A. H. G. DAWSON,
for Surveyor-General.

Uva S. O. No. 1,530.

Order under Section 4, Sub-section (1), of "The Waste Lands Ordinances of 1897, 1899, 1900, and 1903."

In the matter of the land commonly called or known as Ketawelagawaepitagedarawattēhena, situate in the village of Nagolla, in the Soranatotokorale of the Wiyaluwa division, in the Province of Uva, and of "The Waste Lands Ordinances of 1897, 1899, 1900, and 1903."

WHEREAS in pursuance of section 1 of the said Ordinances it was duly declared and notified on March 5, 1909, that if no claim to the land commonly called or known as Ketawelagawaepitagedarawattēhena, situate in the village of Nagolla, in the Soranatotokorale of the Wiyaluwa division, in the Province of Uva, containing in extent 3 roods and 31 perches, and shown as lot 126m in preliminary plan 178 and in the annexed diagram, was made to John George Fraser, Special Officer appointed under section 28 of the said Ordinances, within the period of three months from the date specified in the said notice, such land would be declared the property of the Crown, and dealt with on account of the Crown (*vide* Notice No. 3,363):

And whereas (1) Ketawalagawagedara Appuhamy, (2) ditto Heen Menika, (3) ditto Rammenika, (4) Frederick Taldena, (5) Charles Taldena made claim thereto, and John George Fraser, Special Officer appointed under section 28 of the said Ordinances, made due inquiry into such claim, and whereas the said 2nd, 3rd, 4th, and 5th claimants have withdrawn their claims to the said land, and whereas the said 1st claimant and the aforesaid John George Fraser, Special Officer, with the consent of His Excellency the Governor, came to an agreement in writing dated October 6, 1909, concerning the said land, under section 4, sub-section (1), of the said Ordinances, whereby it was agreed that the said 1st claimant should be declared the purchaser of the said land upon payment on or before November 15, 1909, to the Government Agent at Badulla, of a sum of Five Rupees (Rs. 5), only as the purchase amount of the said land, and whereas the said amount has been duly paid by the said 1st claimant, he is hereby, in pursuance of the agreement afore-mentioned, declared to be the purchaser of the said land, as more fully described herein below.

Description of the Land referred to.

The following lot situated in the village of Nagolla, in the Soranatota korale of the Wiyaluwa division, in the Province of Uva, as described in the annexed diagram :—

Preliminary plan 178.

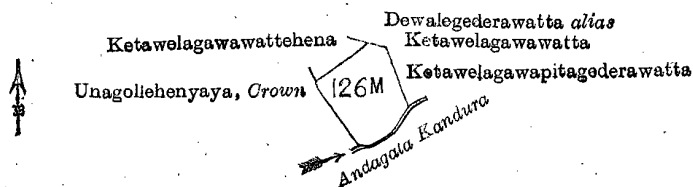
Situation : Nagolla village in Soranatota korale of Wiyaluwa division, Province of Uva.

Lot.	Name of Land.	Extent, A. R. P.
126m	Ketawalagawaepitagedarawattehena	0 3 31

and bounded as follows : on the north by Ketawalagawawattehena sold by the Crown under the Waste Lands Ordinances to Dewalegedara Appuhamy, Dewalegedarawatta *alias* Ketawalagawawatta claimed by Dewalegedara Rammenika and others ; on the east by Ketawalagawapitagedarawatta claimed by Ketawalagedara Appuhamy ; on the south by the Andagalakandura ; on the west by Unagollehenyaya to be declared the property of the Crown under the Waste Lands Ordinances.

April 7, 1913.

H. O. Fox,
Special Officer.



Surveyor-General's Office,
Colombo, January 24, 1912.

Scale of 8 Chains to an Inch.

A. H. G. DAWSON,
for Surveyor-General.

Uva S. O. No. 1,531.

Order under Section 4, Sub-section (1), of "The Waste Lands Ordinances of 1897, 1899, 1900, and 1903."

In the matter of the land commonly called or known as Amatilangoda, situate in the village of Nagolla, in the Soranatota korale of the Wiyaluwa division, in the Province of Uva, and of "The Waste Lands Ordinances of 1897, 1899, 1900, and 1903."

WHEREAS in pursuance of section 1 of the said Ordinances it was duly declared and notified on March 5, 1909, that if no claim to the land commonly called or known as Amatilangoda, situate in the village of Nagolla, in the Soranatota korale of the Wiyaluwa division, in the Province of Uva, containing in extent 2 acres and 6 perches, and shown as lot 163l in preliminary plan 178 and in the annexed diagram, was made to John George Fraser, Special Officer appointed under section 28 of the said Ordinances, within the period of three months from the date specified in the said notice, such land would be declared the property of the Crown, and dealt with on account of the Crown (*vide* Notice No. 3,363) :

And whereas (1) Frederick Taldena, (2) Charles Taldena, (3) Burundagaswatte Tennakoon Mudiyansele Tisahamy made claim thereto, and John George Fraser, Special Officer appointed under section 28 of the said Ordinances, made due inquiry into such claim, and whereas the said 1st and 2nd claimants have withdrawn their claims to the said land, and whereas the said 3rd claimant and the aforesaid John George Fraser, Special Officer, with the consent of His Excellency the Governor, came to an agreement in writing dated October 7, 1909, concerning the said land, under section 4, sub-section (1), of the said Ordinances, whereby it was agreed that the said 3rd claimant along with Burundagaswattegedara Tennakoon Mudiyansele Appuhamy, should be declared the purchasers of the said land upon payment to the Special Officer, of a sum of Ten Rupees (Rs. 10 only), as the purchase amount of the said land, and whereas the said amount has been duly paid by the said 3rd claimant, he and the said Burundagaswattegedara Tennakoon Mudiyansele Appuhamy are hereby, in pursuance of the agreement afore-mentioned, declared to be the purchasers of the said land, as more fully described herein below.

Description of the Land referred to.

The following lot situated in the village of Nagolla, in the Soranatota korale of the Wiyaluwa division, in the Province of Uva, as described in the annexed diagram :—

Preliminary plan 178.

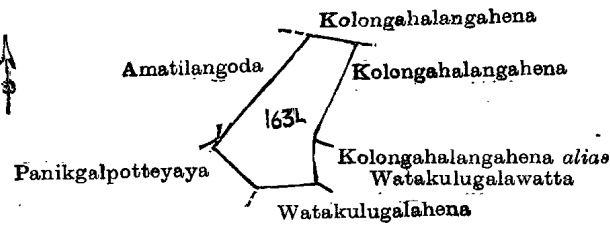
Situation : Nagolla village in Soranatota korale of Wiyaluwa division, Province of Uva.

Lot.	Name of Land.	Extent, A. R. P.
163l	Amatilangoda	2 0 6

and bounded as follows : on the north by Kolongahalangahena to be declared the property of Charles Taldena under the Waste Lands Ordinances ; on the east by Kolongahalangahena to be declared the property of Burundagaswatte Tennakoon Mudiyansele Tisahamy and another under the Waste Lands Ordinances, Kolongahalangahena *alias* Watakuluwatakulugalahena to be declared the property of Charles Taldena under the Waste Lands Ordinances, Panikgalpottetyaya to be declared the property of Charles Taldena under the Waste Lands Ordinances ; on the west by Amatilangoda to be declared the property of Charles Taldena under the Waste Lands Ordinances.

April 7, 1913.

H. O. Fox,
Special Officer.



Surveyor-General's Office,
Colombo, January 24, 1912.

Scale of 8 Chains to an Inch.

A. H. G. DAWSON,
for Surveyor-General.

Uva S. O. No. 1,532.

Order under Section 4, Sub-section (1), of "The Waste Lands Ordinances of 1897, 1899, 1900, and 1903."

In the matter of the lands commonly called or known as Dewatagawahena, &c., situate in the village of Nagolla, in the Soranatota korale of the Wiyaluwa division, in the Province of Uva, and of "The Waste Lands Ordinances of 1897, 1899, 1900, and 1903."

WHEREAS in pursuance of section 1 of the said Ordinances it was duly declared and notified on March 5, 1909, that if no claim to the lands commonly called or known as Dewatagawahena, &c., situate in the village of Nagolla, in the Soranatota korale of the Wiyaluwa division, in the Province of Uva, containing in extent 1 acre and 15 perches, and shown as lots 126g, 126h, and 126i in preliminary plan 178 and in the annexed diagram, was made to John George Fraser, Special Officer appointed under section 28 of the said Ordinances, within the period of three months from the date specified in the said notice, such lands would be declared the property of the Crown, and dealt with on account of the Crown (*vide* Notice No. 3,363):

And whereas (1) Palugedara Heen Siyatu, (2) Frederick Taldena, (3) Charles Taldena made claim thereto, and John George Fraser, Special Officer appointed under section 28 of the said Ordinances, made due inquiry into such claim, and whereas the said 2nd and 3rd claimants have withdrawn their claims to the said lands, and whereas the said 1st claimant and the aforesaid John George Fraser, Special Officer, with the consent of His Excellency the Governor, came to an agreement in writing dated October 8, 1909, concerning the said lands, under section 4, sub-section (1), of the said Ordinances, whereby it was agreed that the said 1st claimant should be declared the purchaser of the said lands upon payment on October 8, 1909, to the Special Officer, of a sum of Five Rupees (Rs. 5) only, as purchase amount of the said lands, and whereas the said amount has been duly paid by the said 1st claimant, he is hereby, in pursuance of the agreement aforementioned, declared to be the purchaser of the said lands, as more fully described herein below.

Description of the Lands referred to.

The following lots situated in the village of Nagolla, in the Soranatota korale of the Wiyaluwa division, in the Province of Uva, as described in the annexed diagram:—

Preliminary plan 178.

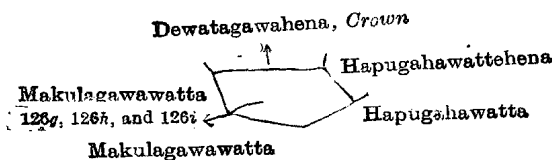
Situation: Nagolla village in Soranatota korale of Wiyaluwa division, Province of Uva.

Lot.	Name of Land.	Extent, A. R. P.
126g ..	Dewatagawahena ..	0 3 30
126h ..	Kolongahagawawatta ..	0 0 22
126i ..	Makulagawawatta ..	0 0 3
		1 0 15

and bounded as follows: on the north by Dewatagawahena to be declared the property of the Crown under the Waste Lands Ordinances; on the east by Hapugahawattehena sold by the Crown under the Waste Lands Ordinances to Bubulegedara Tissahamy; on the south by Hapugahawatta claimed by Makulagedara Thepanis, Makulagawawatta claimed by Egodawattegedara Tissahamy and others; on the west by Makulagawawatta claimed by Makulwattegedara Kiriwante and others.

April 7, 1913.

H. O. Fox,
Special Officer.



Surveyor-General's Office,
Colombo, January 24, 1912.

Scale of 8 Chains to an Inch.

A. H. G. DAWSON,
for Surveyor-General.

Uva S. O. No. 1,533.

Order under Section 4, Sub-section (1), of "The Waste Lands Ordinances of 1897, 1899, 1900, and 1903."

In the matter of the land commonly called or known as Maragahagawahena *alias* Karandagahagawahena, situate in the village of Nagolla, in the Soranatota korale of the Wiyaluwa division, in the Province of Uva, and of "The Waste Lands Ordinances of 1897, 1899, 1900, and 1903."

WHEREAS in pursuance of section 1 of the said Ordinances it was duly declared and notified on March 5, 1909, that if no claim to the land commonly called or known as Maragahagawahena *alias* Karandagahagawahena, situate in the village of Nagolla, in the Soranatota korale of the Wiyaluwa division, in the Province of Uva, containing in extent 2 acres and 34 perches, and shown as lot 97aa in preliminary plan 178 and in the annexed diagram, was made to John George Fraser, Special Officer appointed under section 28 of the said Ordinances, within the period of three months from the date specified in the said notice, such land would be declared the property of the Crown, and dealt with on account of the Crown (*vide* Notice No. 3,363):

And whereas (1) Frederick Taldena, (2) Gurumade Udakotuwegedara Appuhamy, and (3) ditto Ranhami, (4) Charles Taldena made claim thereto, and John George Fraser, Special Officer appointed under section 28 of the said Ordinances, made due inquiry into such claim, and whereas the said 1st and 4th claimants have withdrawn their claims to the said land, and whereas the said 2nd and 3rd claimants and the aforesaid John George Fraser, Special Officer, with the consent of His Excellency the Governor, came to an agreement in writing dated October 5, 1909, concerning the said land, under section 4, sub-section (1), of the said Ordinances, whereby it was agreed that the said 2nd and 3rd claimants should be declared the purchasers of the said land upon payment, on or before November 15, 1909, to the Government Agent at Badulla, of a sum of Ten Rupees (Rs. 10) only, as the purchase amount of the said land, and whereas the said amount has been duly paid by the said 2nd and 3rd claimants, they are hereby, in pursuance of the agreement afore-mentioned, declared to be the purchasers of the said land, as more fully described herein below.

Description of the Land referred to.

The following lot situated in the village of Nagolla, in the Soranatota korale of the Wiyaluwa division, in the Province of Uva, as described in the annexed diagram :—

Preliminary plan 178.

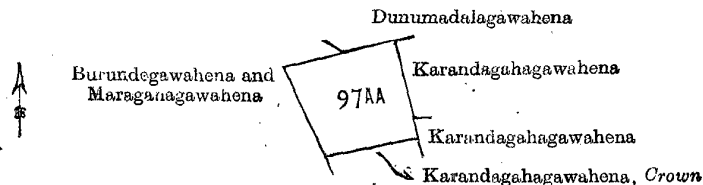
Situation : Nagolla village in Soranatota korale of Wiyaluwa division, Province of Uva.

Lot.	Name of Land.	Extent, A. R. P.
97aa	Maragahagawahena <i>alias</i> Karandagahagawahena	2 0 34

and bounded as follows : on the north by Burundegawahena and Maragahagawahena sold under the Waste Lands Ordinances to Ratnayaka Mudiyansele Kitulwatte Appuhamy, Dunumadalagawahena sold under the Waste Lands Ordinances to Dunumadalawattegedara Appuhamy ; on the east by Karandagahagawahena sold under the Waste Lands Ordinances to Karandagasmandiye Kuma, Karandagahagawahena sold under the Waste Lands Ordinances to Karandagaspiyiye Appuhamy ; on the south by Karandagahagawahena to be declared the property of the Crown under the Waste Lands Ordinances ; on the west by Burundegawahena and Maragahagawahena sold under the Waste Lands Ordinances to Ratnayaka Mudiyansele Kitulwatte Appuhamy.

H. O. Fox,
Special Officer.

April 8, 1913.



Surveyor-General's Office,
Colombo, January 24, 1912.

Scale of 8 Chains to an Inch.

A. H. G. DAWSON,
for Surveyor-General.

Uva S. O. No. 1,534.

Order under Section 4, Sub-section (1), of "The Waste Lands Ordinances of 1897, 1899, 1900, and 1903."

In the matter of the land commonly called or known as Dodanwalagawahena, situate in the village of Nagolla, in the Soranatota korale of the Wiyaluwa division, in the Province of Uva, and of "The Waste Lands Ordinances of 1897, 1899, 1900, and 1903."

WHEREAS in pursuance of section 1 of the said Ordinances it was duly declared and notified on March 5, 1909, that if no claim to the land commonly called or known as Dodanwalagawahena, situate in the village of Nagolla, in the Soranatota korale of the Wiyaluwa division, in the Province of Uva, containing in extent 3 acres and 32 perches, and shown as lot 97z in preliminary plan 178 and in the annexed diagram, was made to John George Fraser, Special Officer appointed under section 28 of the said Ordinances, within the period of three months from the date specified in the said notice, such land would be declared the property of the Crown, and dealt with on account of the Crown (*vide* Notice No. 3,363) :

And whereas (1) Frederick Taldena, (2) Ratnayaka Menikhitihamy Mudiyansele Kitulwatte Appuhamy, ex-Korala, (3) Dunumadalawattegedara Appuhamy, (4) Charles Taldena made claim thereto, and John George Fraser, Special Officer appointed under section 28 of the said Ordinances, made due inquiry into such claim, and whereas the said 1st, 2nd, and 4th claimants have withdrawn their claims to the said land, and whereas the said 3rd claimant and the aforesaid John George Fraser, Special Officer, with the consent of His Excellency the Governor, came to an agreement in writing, dated October 8, 1909, concerning the said land, under section 4, sub-section (1), of the said Ordinances, whereby it was agreed that the said 3rd claimant should be declared the purchaser of the said land upon payment on or before November 15, 1909, to the Government Agent at Badulla, of a sum of Fifteen Rupees (Rs. 15) only, as the purchase amount of the said land, and whereas the said amount has been duly paid by the said 3rd claimant, he is hereby, in pursuance of the agreement afore-mentioned, declared to be the purchaser of the said land, as more fully described herein below.

Description of the Land referred to.

The following lot situated in the village of Nagolla, in the Soranatota korale of the Wiyaluwa division, in the Province of Uva, as described in the annexed diagram :—

Preliminary plan 178.

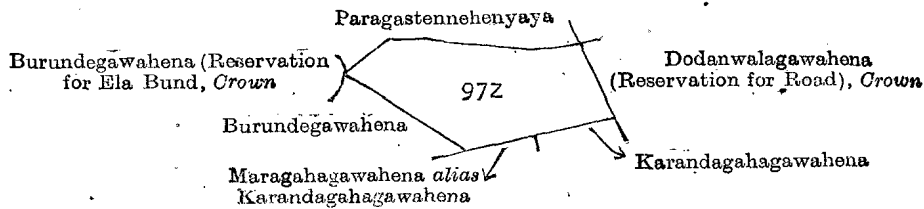
Situation : Nagolla village in Soranatota korale of Wiyaluwa division, Province of Uva.

Lot.	Name of Land.	Extent, A. R. P.
97z	Dodanwalagawahena	3 0 32

and bounded as follows : on the north by Paragastennehenyaya to be declared the property of Charles Taldena under the Waste Lands Ordinances ; on the east by Dodanwalagawahena (reservation for road) to be declared the property of the Crown under the Waste Lands Ordinances ; on the south by Karandagahagawahena sold by the Crown under the Waste Lands Ordinances to Karandagasmandiye Kuma, Maragahagawahena *alias* Karandagahagawahena sold by the Crown under the Waste Lands Ordinances to Gurumade Udakoluwegedara Appuhamy and another ; on the west by Burundegawahena sold by the Crown under the Waste Lands Ordinances to Ratnayake Menikhitihamy Mudiyansele Kitulwatte Appuhamy, Burundegawahena (reservation for eta bund) to be declared the property of the Crown under the Waste Lands Ordinances.

April 8, 1913.

H. O. Fox,
Special Officer.



Surveyor-General's Office,
Colombo, January 24, 1912.

Scale of 8 Chains to an Inch.

A. H. G. DAWSON,
for Surveyor-General

Uva S. O. No. 1,535.

Order under Section 4, Sub-section (1), of "The Waste Lands Ordinances of 1897, 1899, 1900, and 1903."

In the matter of the lands commonly called or known as Narangahagawahena *alias* Yahalatennehena, Welikadawatta situate in the village of Nagolla, in the Soranatotota korale of the Wiyaluwa division, in the Province of Uva, and of "The Waste Lands Ordinances of 1897, 1899, 1900, and 1903."

WHEREAS in pursuance of section 1 of the said Ordinances it was duly declared and notified on March 5, 1909, that if no claim to the lands commonly called or known as Narangahagawahena *alias* Yahalatennehena, Welikadawatta, situate in the village of Nagolla, in the Soranatotota korale of the Wiyaluwa division, in the Province of Uva, containing in extent 2 acres 1 rood and 38 perches, and shown as lots 97m and 97b in preliminary plan 178 and in the annexed diagrams, was made to John George Fraser, Special Officer appointed under section 28 of the said Ordinances, within the period of three months from the date specified in the said notice, such lands would be declared the property of the Crown, and dealt with on account of the Crown (*vide* Notice No. 3,363):

And whereas (1) Karunatilaka Ratnayake Mudiyansele Ganeti Vidane, (2) ditto Batalawatte Alutgedara Siyatu, (3) Frederick Taldena, (4) Charles Taldena made claim thereto, and John George Fraser, Special Officer appointed under section 28 of the said Ordinances, made due inquiry into such claim, and whereas the said 2nd, 3rd, and 4th claimants have withdrawn their claims to the said lands, and whereas the said 1st claimant and the aforesaid John George Fraser, Special Officer, with the consent of His Excellency the Governor, came to an agreement in writing dated October 7, 1909, concerning the said lands, under section 4, sub-section (1), of the said Ordinances, whereby it was agreed that the said 1st claimant should be declared the purchaser of the said lands upon payment, on October 7, 1909, to the Special Officer of a sum of Ten Rupoos (Rs. 10) only, as the purchase amount of the said lands, and whereas the said amount has been duly paid by the said 1st claimant, he is hereby, in pursuance of the agreement afore-mentioned, declared to be the purchaser of the said lands, as more fully described herein below.

Description of the Lands referred to.

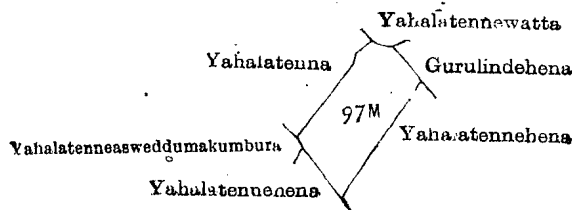
The following lots situated in the village of Nagolla, in the Soranatotota korale of the Wiyaluwa division, in the Province of Uva, as described in the annexed diagrams:—

I.—Preliminary plan 178.

Situation: Nagolla village in Soranatotota korale of Wiyaluwa division, Province of Uva.

Lot.	Name of Land.	Extent, A. R. P.
97m	Narangahagawahena <i>alias</i> Yahalatennehena	1 2 28

and bounded as follows: on the north by Yahalatennewatta claimed by Yahalatenne Alutgedara Appuhamy, Gurulindehena sold under the Waste Lands Ordinances to Gurulinde Appuhamy; on the east by Yahalatennehena sold under the Waste Lands Ordinances to Karunatilaka Ratnayaka Mudiyansele Batalawatte Alutgedara Siyatu; on the south by Yahalatennehena sold under the Waste Lands Ordinances to Leyadipitiye Ratnayaka Mudiyansele Appuhamy Gamarala; on the west by Yahalatenneaweddumakumbura claimed by Rendapole Podihamy, Yahalatenne claimed by the Wesleyan Mission.



Surveyor-General's Office,
Colombo, January 24, 1912.

Scale of 8 Chains to an Inch.

A. H. G. DAWSON,
for Surveyor-General.

II.—Preliminary plan 178.

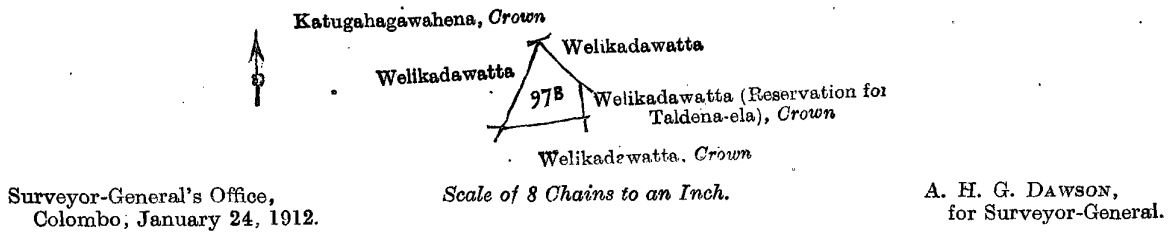
Situation: Nagolla village in Soranatotota korale of Wiyaluwa division, Province of Uva.

Lot.	Name of Land.	Extent, A. R. P.
97b	Welikadawatta	0 3 10

and bounded as follows: on the north by Katugahagawahena to be declared the property of the Crown under the Waste Lands Ordinances, Welikadawatta claimed by Bogahapatana Kiriwante; on the east by Welikadawatta (reservation for Taldena-ela) to be declared the property of the Crown under the Waste Lands Ordinances; on the south by Welikadawatta to be declared the property of the Crown under the Waste Lands Ordinances; on the west by Welikadawatta sold by the Crown under the Waste Lands Ordinances to Kumburegedara Kiri Menika.

April 8, 1913.

H. O. Fox,
Special Officer



Uva S. O. No. 1,536.

Order under Section 4, Sub-section (1), of "The Waste Lands Ordinances of 1897, 1899, 1900, and 1903."

In the matter of the land commonly called or known as Kolongahakumburehena *alias* Medapolehena, situate in the village of Nagolla, in the Soranatotakorale of the Wiyaluwa division, in the Province of Uva, and of "The Waste Lands Ordinances of 1897, 1899, 1900, and 1903."

WHEREAS in pursuance of section 1 of the said Ordinances, it was duly declared and notified on March 5, 1909, that if no claim to the land commonly called or known as Kolongahakumburehena *alias* Medapolehena, situate in the village of Nagolla, in the Soranatotakorale of the Wiyaluwa division, in the Province of Uva, containing in extent 3 acres, and shown as lot 150b in the preliminary plan 178 and in the annexed diagram, was made to John George Fraser, Special Officer appointed under section 28 of the said Ordinances, within the period of three months from the date specified in the said notice, such land would be declared the property of the Crown, and dealt with on account of the Crown (*vide* Notice No. 3,363):

And whereas (1) Frederick Taldena, (2) Charles Taldena, (3) Boliyadde Pahalagedara Menchi Nona, made claim thereto, and John George Fraser, Special Officer appointed under section 28 of the said Ordinances, made due inquiry into such claim, and whereas the said 1st and 2nd claimants have withdrawn their claims to the said land, and whereas the said 3rd claimant and the said John George Fraser, Special Officer, with the consent of His Excellency the Governor, came to an agreement in writing, dated October 6, 1909, concerning the said land, under section 4, sub-section (1), of the said Ordinances, whereby it was agreed that the said 3rd claimant, along with (a) Boliyadde Pahalagedara Tennakoon Mudiyansele Podi Nona and (b) Dambagahapitiya Ratnayake Mudiyansele Heen Menika should be declared the purchasers of the said land upon payment to the Special Officer, of a sum of Fifteen Rupees (Rs. 15) only, as the purchase amount of the said land, and whereas the said amount has been duly paid by the said 3rd claimant, she and the said (a) Boliyadde Pahalagedara Tennakoon Mudiyansele Podi Nona and (b) Dambagahapitiya Ratnayake Mudiyansele Heen Menika are hereby, in pursuance of the agreement afore-mentioned, declared to be the purchasers of the said land, as more fully described herein below.

Description of the Land referred to.

The following lot situated in the village of Nagolla, in the Soranatotakorale of the Wiyaluwa division, in the Province of Uva, as described in the annexed diagram:—

Preliminary plan 178.

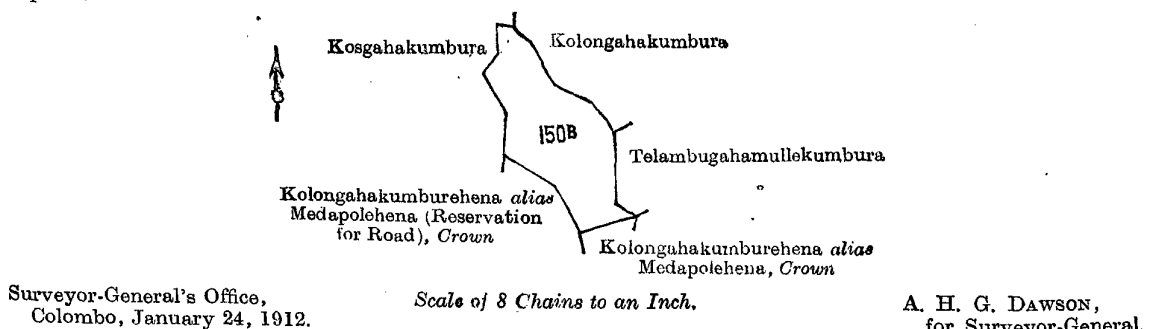
Situation: Nagolla village in Soranatotakorale of Wiyaluwa division, Province of Uva.

Lot.	Name of Land.	Extent, A. R. P.
150b	Kolongahakumburehena <i>alias</i> Medapolehena	3 0 0

and bounded as follows: on the north by Kosgahakumbura to be declared the property of Charles Taldena under the Waste Lands Ordinances; on the east by Kolongahakumbura claimed by Boliyadde Pahalagedara Tennakoon Mudiyansele Menchi Nona and others, Telambughamullekumbura claimed by Ketawalagedara Appuhami and others; on the south by Kolongahakumburehena *alias* Medagodehena to be declared the property of the Crown under the Waste Lands Ordinances; on the west by Kolongahakumbura *alias* Medapolehena (reservation for road) to be declared the property of the Crown under the Waste Lands Ordinances, Kosgahakumbura to be declared the property of Charles Taldena under the Waste Lands Ordinances.

April 7, 1913.

H. O. Fox,
Special Officer.



Uva S. O. No. 1,537.

Order under Section 4, Sub-section (1), of "The Waste Lands Ordinances of 1897, 1899, 1900, and 1903."

In the matter of the land commonly called or known as Welikadawatta, situate in the village of Nagolla, in the Soranatotakorale of the Wiyaluwa division, in the Province of Uva, and of "The Waste Lands Ordinances of 1897, 1899, 1900, and 1903."

WHEREAS in pursuance of section 1 of the said Ordinances it was duly declared and notified on March 5, 1909, that if no claim to the land commonly called or known as Welikadawatta, situate in the village of Nagolla, in the Soranatotakorale of the Wiyaluwa division, in the Province of Uva, containing in extent 1 acre and 21 perches, and shown as lot 97a in preliminary plan 178 and in the annexed diagram, was made to John George Fraser, Special Officer appointed under section 28 of the said Ordinances, within the period of three months from the date specified in the said notice, such land would be declared the property of the Crown, and dealt with on account of the Crown (*vide* Notice No. 3,363):

And whereas (1) Frederick Taldena, (2) Kumburegedara Kiri Menika, (3) Charles Taldena made claim thereto, and John George Fraser, Special Officer appointed under section 28 of the said Ordinances, made due inquiry into such claim, and whereas the said 1st and 3rd claimants have withdrawn their claims to the said land, and whereas the said 2nd claimant and the aforesaid John George Fraser, Special Officer, with the consent of His Excellency the Governor, came to an agreement in writing dated October 5, 1909, concerning the said land, under section 4, sub-section (1), of the said Ordinances, whereby it was agreed that the said 2nd claimant should be declared the purchaser of the said land upon payment, on or before November 15, 1909, to the Government Agent at Badulla, of a sum of Five Rupees (Rs. 5) only, as the purchase amount of the said land, and whereas the said amount has been duly paid by the said 2nd claimant, he is hereby, in pursuance of the agreement afore-mentioned, declared to be the purchaser of the said land, as more fully described herein below.

Description of the Land referred to.

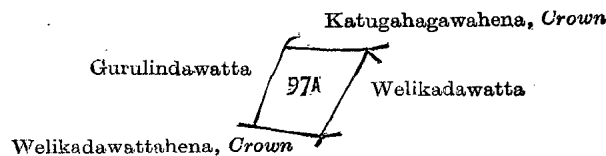
The following lot situated in the village of Nagolla, in the Soranatota korale of the Wiyaluwa division, in the Province of Uva, as described in the annexed diagram :—

Lot.	Situation : Name of Land.	Extent, A. R. P.
97a	.. Welikadawatta 1 0 21

and bounded as follows : on the north by Katugahagawahena to be declared the property of the Crown under the Waste Lands Ordinances ; on the east by Welikadawatta sold under the Waste Lands Ordinances to Karunatileka Ratnayaka Mudiyansele Ganeti Vidane ; on the south by Welikadawattahena to be declared the property of the Crown under the Waste Lands Ordinances ; on the west by Gurulindawatta claimed by the Taldena family.

H. O. Fox,
Special Officer.

April 8, 1913.



Surveyor-General's Office,
Colombo, January 24, 1912.

Scale of 8 Chains to an Inch.

A. H. G. DAWSON,
for Surveyor-General.

Uva S. O. No. 1,538.

Order under Section 4, Sub-section (1), of "The Waste Lands Ordinances of 1897, 1899, 1900, and 1903."

In the matter of the land commonly called or known as Karandagahagawahena, situate in the village of Nagolla, in the Soranatota korale of the Wiyaluwa division, in the Province of Uva, and of "The Waste Lands Ordinances of 1897, 1899, 1900, and 1903."

WHEREAS in pursuance of section 1 of the said Ordinances it was duly declared and notified on March 5, 1909, that if no claim to the land commonly called or known as Karandagahagawahena, situate in the village of Nagolla, in the Soranatota korale of the Wiyaluwa division, in the Province of Uva, containing in extent 1 acre and 31 perches, and shown as lot 97ab in preliminary plan 178 and in the annexed diagram, was made to John George Fraser, Special Officer appointed under section 28 of the said Ordinances, within the period of three months from the date specified in the said notice, such land would be declared the property of the Crown, and dealt with on account of the Crown (*vide* Notice No. 3,363) :

And whereas (1) Frederick Taldena, (2) Karandagaspitiye Appuhamy, (3) Karandagasmadiye Kuma, (4) Charles Taldena made claim thereto, and John George Fraser, Special Officer appointed under section 28 of the said Ordinances, made due inquiry into such claim, and whereas the said 1st, 2nd, and 4th claimants have withdrawn their claims to the said land, and whereas the said 3rd claimant and the aforesaid John George Fraser, Special Officer, with the consent of His Excellency the Governor, came to an agreement in writing, dated October 5, 1909, concerning the said land, under section 4, sub-section (1), of the said Ordinances, whereby it was agreed that the said 3rd claimant should be declared the purchaser of the said land upon payment to the Special Officer, of a sum of Five Rupees (Rs. 5) only, as the purchase amount of the said land, and whereas the said amount has been duly paid by the said 3rd claimant, she is hereby, in pursuance of the agreement afore-mentioned, declared to be the purchaser of the said land, as more fully described herein below.

Description of the Land referred to.

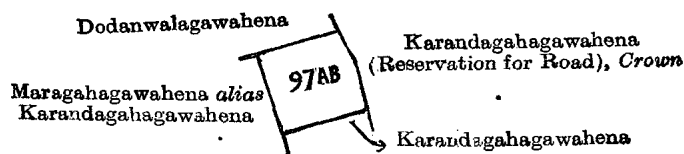
The following lot situated in the village of Nagolla, in the Soranatota korale of the Wiyaluwa division, in the Province of Uva, as described in the annexed diagram :—

Lot.	Situation : Name of Land.	Extent, A. R. P.
97ab	.. Karandagahagawahena 1 0 31

and bounded as follows : on the north by Dodanwalagawahena sold by the Crown under the Waste Lands Ordinances to Dunumadalawattegedara Appuhami ; on the east by Karandagahagawahena (reservation for road) to be declared the property of the Crown under the Waste Lands Ordinances ; on the south by Karandagahagawahena sold by the Crown under the Waste Lands Ordinances to Karandagaspitiye Appuhamy ; on the west by Maragahagawahena *alias* Karandagahagawahena sold by the Crown under the Waste Lands Ordinances to Gurumade Udakotuwegedara Appuhami and another.

H. O. Fox,
Special Officer.

April 8, 1913.



Surveyor-General's Office,
Colombo, January 24, 1912.

Scale of 8 Chains to an Inch.

A. H. G. DAWSON,
for Surveyor-General.

Uva S. O. No. 1,539.

Order under Section 4, Sub-section (1), of "The Waste Lands Ordinances of 1897, 1899, 1900, and 1903."

In the matter of the land commonly called or known as Himbiligahakadullehena, situate in the village of Nagolla, in the Soranatotota korale of the Wiyaluwa division, in the Province of Uva, and of "The Waste Lands Ordinances of 1897, 1899, 1900, and 1903."

WHEREAS in pursuance of section 1 of the said Ordinances it was duly declared and notified on March 5, 1909, that if no claim to the land commonly called or known as Himbiligahakadullehena, situate in the village of Nagolla, in the Soranatotota korale of the Wiyaluwa division, in the Province of Uva, containing in extent 3 roods and 34 perches, and shown as lot 163p in preliminary plan 178 and in the annexed diagram, was made to John George Fraser, Special Officer appointed under section 28 of the said Ordinances, within the period of three months from the date specified in the said notice, such land would be declared the property of the Crown, and dealt with on account of the Crown (*vide* Notice No. 3,363):

And whereas (1) Frederick Taldena, (2) Charles Taldena, (3) Ambagahawattegedara Kiriwante made claim thereto, and John George Fraser, Special Officer appointed under section 28 of the said Ordinances, made due inquiry into such claim, and whereas the said 1st and 2nd claimants have withdrawn their claim to the said land, and whereas the said 3rd claimant and the aforesaid John George Fraser, Special Officer, with the consent of His Excellency the Governor, came to an agreement in writing dated October 7, 1909, concerning the said land, under section 4, sub-section (1), of the said Ordinances, whereby it was agreed that the said 3rd claimant should be declared the purchaser of the said land upon payment to the Special Officer, of a sum of Five Rupees (Rs. 5) only, as the purchase amount of the said land, and whereas the said amount has been duly paid by the said 3rd claimant, he is hereby, in pursuance of the agreement afore-mentioned, declared to be the purchaser of the said land, as more fully described herein below.

Description of the Land referred to.

The following lot situated in the village of Nagolla, in the Soranatotota korale of the Wiyaluwa division, in the Province of Uva, as described in the annexed diagram:—

Preliminary plan 178.

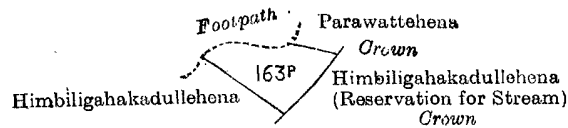
Situation: Nagolla, village in Soranatotota korale of Wiyaluwa division, Province of Uva.

Lot.	Name of Land.	Extent, A. R. P.
163p	Himbiligahakadullehena	0 3 34

and bounded as follows: on the north by a footpath, Parawattehena to be declared the property of the Crown under the Waste Lands Ordinances; on the east by Himbiligahakadullehena (reservation for stream) to be declared the property of the Crown under the Waste Lands Ordinances; on the south by Himbiligahakadullehena (reservation for stream) to be declared the property of the Crown under the Waste Lands Ordinances, Himbiligahakadullehena to be declared the property of Charles Taldena under the Waste Lands Ordinances; on the west by Himbiligahakadullehena to be declared the property of Charles Taldena under the Waste Lands Ordinances.

H. O. Fox,
Special Officer.

April 7, 1913.



Surveyor-General's Office,
Colombo, January 24, 1912.

Scale of 8 Chains to an Inch.

A. H. G. DAWSON,
for Surveyor-General.

Uva S. O. No. 1,540.

Order under Section 4, Sub-section (1), of "The Waste Lands Ordinances of 1897, 1899, 1900, and 1903."

In the matter of the land commonly called or known as Yahalatennehena, situate in the village of Nagolla, in the Soranatotota korale of the Wiyaluwa division, in the Province of Uva, and of "The Waste Lands Ordinances of 1897, 1899, 1900, and 1903."

WHEREAS in pursuance of section 1 of the said Ordinances it was duly declared and notified on March 5, 1909, that if no claim to the land commonly called or known as Yahalatennehena, situate in the village of Nagolla, in the Soranatotota korale of the Wiyaluwa division, in the Province of Uva, containing in extent 1 acre and 24 perches, and shown as lot 970 in preliminary plan 178 and in the annexed diagram, was made to John George Fraser, Special Officer appointed under section 28 of the said Ordinances, within the period of three months from the date specified in the said notice, such land would be declared the property of the Crown, and dealt with on account of the Crown (*vide* Notice No. 3,363):

And whereas (1) Frederick Taldena, (2) Liyadipitiye Ratnayake Mudiyansele Appuhamy Gamarala, (3) Batalawattegedara Mutu Menika, (4) Charles Taldena made claim thereto, and John George Fraser, Special Officer appointed under section 28 of the said Ordinances, made due inquiry into such claim, and whereas the said 1st, 3rd, and 4th claimants have withdrawn their claims to the said land, and whereas the said 2nd claimant and the aforesaid John George Fraser, Special Officer, with the consent of His Excellency the Governor, came to an agreement in writing dated October 6, 1909, concerning the said land, under section 4, sub-section (1), of the said Ordinances, whereby it was agreed that the said 2nd claimant should be declared the purchaser of the said land upon payment to the Special Officer, of a sum of Five Rupees (Rs. 5) only, as the purchase amount of the said land, and whereas the said amount has been duly paid by the said 2nd claimant, he is hereby, in pursuance of the agreement afore-mentioned, declared to be the purchaser of the said land, as more fully described herein below.

Description of the Land referred to.

The following lot situated in the village of Nagolla, in the Soranatotota korale of the Wiyaluwa division, in the Province of Uva, as described in the annexed diagram:—

Preliminary plan 178.

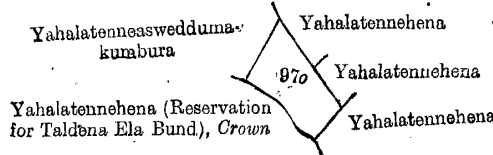
Situation: Nagolla village in Soranatotota korale of Wiyaluwa division, Province of Uva.

Lot.	Name of Land.	Extent, A. R. P.
970	Yahalatennehena	1 0 24

and bounded as follows : on the north by Yahalatenneasweddumakumbura claimed by Rendapole Podihamy, Yahalatennehehena sold by the Crown under the Waste Lands Ordinances to K. R. M. Ganeti, Vidane ; on the east by Yahalatennehehena sold by the Crown under the Waste Lands Ordinances to Karunatileka Ratnayaka Mudiyansele Batalawatte Alutgedara Siyatu ; on the south by Yahalatennehehena sold by the Crown under the Waste Lands Ordinances to Ukdandewatte Helagedara Appuhamy, Yahalatennehehena (reservation for Taldena-ela bund) to be declared the property of the Crown under the Waste Lands Ordinances ; on the west by Yahalatennehehena (reservation for Taldena-ela bund) to be declared the property of the Crown under the Waste Lands Ordinances.

April 8, 1913.

H. O. Fox,
Special Officer.



Surveyor-General's Office,
Colombo, January 24, 1912.

Scale of 8 Chains to an Inch.

A. H. G. DAWSON,
for Surveyor-General.

Uva S. O. No. 1,541.

Order under Section 4, Sub-section (1), of "The Waste Lands Ordinances of 1897, 1899, 1900, and 1903."

In the matter of the lands commonly called or known as Paragaswatta *alias* Karandagaspiyewatta, &c., situate in the village of Nagolla, in the Soranatotota korale of the Wiyaluwa division, in the Province of Uva, and of "The Waste Lands Ordinances of 1897, 1899, 1900, and 1903."

WHEREAS in pursuance of section 1 of the said Ordinances it was duly declared and notified on March 5, 1909, that if no claim to the lands commonly called or known as Paragaswatta *alias* Karandagaspiyewatta, &c., situate in the village of Nagolla, in the Soranatotota korale of the Wiyaluwa division, in the Province of Uva, containing in extent 3 roods and 34 perches, and shown as lots 77, 99d, 99e in preliminary plan 178 and in the annexed diagram, was made to John George Fraser, Special Officer appointed under section 28 of the said Ordinances, within the period of three months from the date specified in the said notice, such lands would be declared the property of the Crown, and dealt with on account of the Crown (*vide* Notice No. 3,363) :

And whereas (1) Liyadipitiye Ratnayake Mudiyansele Appuhamy, (2) Batalawattegedara Ratnayaka Mudiyansele Appuhamy, (3) Frederick Taldena, (4) Charles Taldena made claim thereto, and John George Fraser, Special Officer appointed under section 28 of the said Ordinances, made due inquiry into such claim, and whereas the said 1st, 3rd, and 4th claimants have withdrawn their claims to the said land, and whereas the said 2nd claimant and the aforesaid John George Fraser, Special Officer, with the consent of His Excellency the Governor, came to an agreement in writing dated October 5, 1909, concerning the said lands, under section 4, sub-section (1), of the said Ordinances, whereby it was agreed that the said 2nd claimant should be declared the purchaser of the said lands upon payment, on or before November 15, 1909, to the Government Agent at Badulla, of a sum of Five Rupees (Rs. 5) only, as the purchase amount of the said lands, and whereas the said amount has been duly paid by the said 2nd claimant, he is hereby, in pursuance of the agreement afore-mentioned, declared to be the purchaser of the said lands, as more fully described herein below.

Description of the Lands referred to.

The following lots situated in the village of Nagolla, in the Soranatotota korale of the Wiyaluwa division, in the Province of Uva, as described in the annexed diagram :—

Preliminary plan 178.

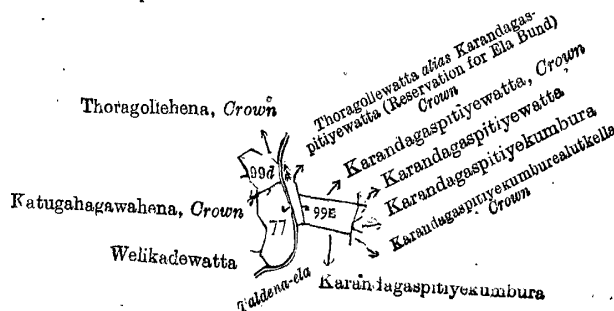
Situation : Nagolla village in Saranatotota korale of Wiyaluwa division, Province of Uva.

Lot.	Name of Land.	Extent, A. R. P.
77	Paragaswatta <i>alias</i> Karandagaspiyewatta	0 1 35
99d	Thoragollehena	0 0 28
99e	Karandagaspiyewatta	0 1 11
		0 3 34

and bounded as follows : on the north by Thoragollehena to be declared the property of the Crown under the Waste Lands Ordinances, the Taldena-ela, Thoragollewatta *alias* Karandagaspiyewatta (reservation for ela bund) to be declared the property of the Crown under the Waste Lands Ordinances, Karandagaspiyewatta to be declared the property of the Crown under the Waste Lands Ordinances ; on the east by Karandagaspiyewatta claimed by K. Appuhamy, Karandagaspiyekumbura claimed by ditto, Karandagaspiyekumburealutkella to be declared the property of the Crown under the Waste Lands Ordinances ; on the south by Karandagaspiyekumbura claimed by Kahatagaspiye Kuma, the Taldena-ela ; on the west by Welikadewatta claimed by Bogahapatane Kiriwante, Katugahagawahena to be declared the property of the Crown under the Waste Lands Ordinances, Thoragollehena to be declared the property of the Crown under the Waste Lands Ordinances.

April 7, 1913.

H. O. Fox,
Special Officer.



Surveyor-General's Office,
Colombo, January 24, 1912.

Scale of 8 Chains to an Inch.

A. H. G. DAWSON,
for Surveyor-General.

Uva S. O. No. 1,542.

Order under Section 4, Sub-section (1), of "The Waste Lands Ordinances of 1897, 1899, 1900, and 1903."

In the matter of the land commonly called or known as Karandagahagawahena, situate in the village of Nagolla, in the Soranatotota korale of the Wiyaluwa division, in the Province of Uva, and of "The Waste Lands Ordinances of 1897, 1899, 1900, and 1903."

WHEREAS in pursuance of section 1 of the said Ordinances it was duly declared and notified on March 5, 1909, that if no claim to the land commonly called or known as Karandagahagawahena, situate in the village of Nagolla, in the Soranatotota korale of the Wiyaluwa division, in the Province of Uva, containing in extent 1 acre and 1 perch, and shown as lot 97ad in preliminary plan 178 and in the annexed diagram, was made to John George Fraser, Special Officer appointed under section 28 of the said Ordinances, within the period of three months from the date specified in the said notice, such land would be declared the property of the Crown, and dealt with on account of the Crown (*vide* Notice No. 3,363):

And whereas (1) Frederick Taldena, (2) Karandagaspiitiye Appuhamy, (3) Karandagasmandiye Kuma, (4) Charles Taldena made claim thereto, and John George Fraser, Special Officer appointed under section 28 of the said Ordinances, made due inquiry into such claim, and whereas the said 1st, 3rd, and 4th claimants have withdrawn their claims to the said land, and whereas the said 2nd claimant and the aforesaid John George Fraser, Special Officer, with the consent of His Excellency the Governor, came to an agreement in writing, dated October 5, 1909, concerning the said land, under section 4, sub-section (1), of the said Ordinances, whereby it was agreed that the said 2nd claimant should be declared the purchaser of the said land upon payment on or before November 15, 1909, to the Government Agent at Badulla, of a sum of Five Rupees (Rs. 5) only, as the purchase amount of the said land, and whereas the said amount has been duly paid by the said 2nd claimant, he is hereby, in pursuance of the agreement afore-mentioned, declared to be the purchaser of the said land, as more fully described herein below.

Description of the Land referred to

The following lot situated in the village of Nagolla, in the Soranatotota korale of the Wiyaluwa division, in the Province of Uva, as described in the annexed diagram:—

Preliminary plan 178

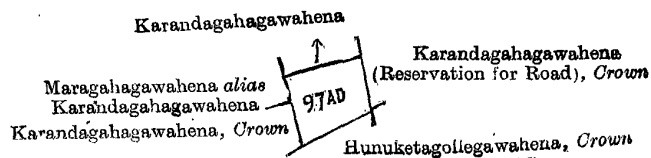
Situation: Nagolla village in Soranatotota korale of Wiyaluwa division, Province of Uva.

Lot.	Name of Land.	Extent, A. R. P.
97ad	Karandagahagawahena	1 0 1

and bounded as follows: on the north by Karandagahagawahena sold by the Crown under the Waste Lands Ordinances to Karandagasmandiye Kuma; on the east by Karandagahagawahena (reservation for road) to be declared the property of the Crown under the Waste Lands Ordinances; on the south by Hunuketagollegawahena to be declared the property of the Crown under the Waste Lands Ordinances; on the west by Karandagahagawahena to be declared the property of the Crown under the Waste Lands Ordinances, Maragahagawahena *alias* Karandagahagawahena sold by the Crown under the Waste Lands Ordinances to Garumade Udukotuwegedara Appuhamy and another.

H. O. Fox,
Special Officer.

April 8, 1913.



Surveyor-General's Office,
Colombo, January 24, 1912.

Scale of 8 Chains to an Inch.

A. H. G. DAWSON,
for Surveyor-General.

Uva S. O. No. 1,543.

Order under Section 4, Sub-section (1), of "The Waste Lands Ordinances of 1897, 1899, 1900, and 1903."

In the matter of the land commonly called or known as Batapandurewattehena, situate in the village of Nagolla, in the Soranatotota korale of the Wiyaluwa division, in the Province of Uva, and of "The Waste Lands Ordinances of 1897, 1899, 1900, and 1903."

WHEREAS in pursuance of section 1 of the said Ordinances it was duly declared and notified on March 5, 1909, that if no claim to the land commonly called or known as Batapandurewattehena, situate in the village of Nagolla, in the Soranatotota korale of the Wiyaluwa division, in the Province of Uva, containing in extent 1 acre 2 roods and 8 perches, and shown as lot 97i in preliminary plan 178 and in the annexed diagram, was made to John George Fraser, Special Officer appointed under section 28 of the said Ordinances, within the period of three months from the date specified in the said notice, such land would be declared the property of the Crown, and dealt with on account of the Crown (*vide* Notice No. 3,363):

And whereas (1) Frederick Taldena, (2) Charles Taldena, (3) Samarakoon Mudiyansele Banda (Egodawela Korala), made claim thereto, and John George Fraser, Special Officer appointed under section 28 of the said Ordinances, made due inquiry into such claim, and whereas the said 1st and 2nd claimants have withdrawn their claims to the said land, and whereas the said 3rd claimant and the said John George Fraser, Special Officer, with the consent of His Excellency the Governor, came to an agreement in writing dated October 6, 1909, concerning the said land, under section 4, sub-section (1), of the said Ordinances, whereby it was agreed that the said 3rd claimant should be declared the purchaser of the said land upon payment on or before November 15, 1909, to the Government Agent at Badulla, of a sum of Seven Rupees and Fifty Cents (Rs. 7.50) only, as the purchase amount of the said land, and whereas the said amount has been duly paid by the said 3rd claimant, he is hereby, in pursuance of the agreement afore-mentioned, declared to be the purchaser of the said land, as more fully described herein below.

Description of the Land referred to.

The following lot situated in the village of Nagolla, in the Soranatotota korale of the Wiyaluwa division, in the Province of Uva, as described in the annexed diagram :—

Preliminary plan 178.

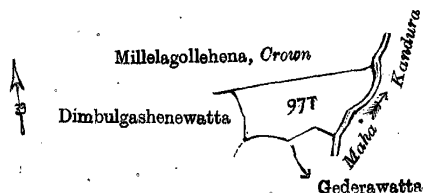
Situation : Nagolla village in Soranatotota korale of Wiyaluwa division, Province of Uva.

Lot.	Name of Land.	Extent, A. R. P.
97t	Batapandurewattehena	1 2 8

and bounded as follows : on the north by Millelagollehena declared to be Crown property under the Waste Lands Ordinances ; on the east by the Mahakandura ; on the south by Gedarawatta claimed by Polwatte Appuhamy and others ; on the west by Dimbulgashenewatta claimed by Polwatte Alutgedera Siyatu.

H. O. Fox,
Special Officer.

April 8, 1913.



Surveyor-General's Office,
Colombo, January 24, 1912.

Scale of 8 Chains to an Inch.

A. H. G. DAWSON,
for Surveyor-General.