



# Ceylon Government Gazette

Published by Authority.

No. 6,581 — FRIDAY, SEPTEMBER 19, 1913.

PART I.—General: Minutes, Proclamations, Appointments,  
and General Government Notifications.

PART II.—Legal and Judicial.

PART III.—Provincial Administration.

PART IV.—Land Settlement.

PART V.—Mercantile, Marine, Municipal, Local, &c.

*Separate paging is given to each Part in order that it may be filed separately.*

## Part IV.—Land Settlement.

	PAGE		PAGE
Preliminary Notices	1351	Final Orders	1354

### PRELIMINARY NOTICES.

#### Colombo Notice No. 5,006.

#### Notice under "The Waste Lands Ordinances of 1897, 1899, 1900, and 1903."

TAKE notice that unless within three months from September 19, 1913, the persons, if any, who claim any interest in the land hereinafter mentioned appear before the Assistant Government Agent of the Colombo and Negombo Districts of the Western Province, at his office in Colombo, and make claim in person or in writing to the said land or to some interest therein:

Such Assistant Government Agent, in pursuance of the powers in him vested by the said Ordinances, will declare by writing under his hand that the said land, to which no claim has been made, is the property of the Crown.

H. MILLIGAN,  
Assistant Government Agent.


#### *Description of the Land referred to.*

The following lot situated in the village of Botale, in the Udugaha pattu of the Hapitigam korale, in the Negombo District of the Western Province, as described in the annexed diagram:—

#### Preliminary plan 15,312.

Lot.	Name of Land.	Extent, A. R. P.
4824	Detugalkanda (reservation for footpath)	0 0 20

and bounded as follows: on the north by the land depicted in the title plan No. 243,546; on the east by Detugalkanda sold by the Crown to Heneratpathiranhelage Peris Appuhamy of Panawala; on the south by Detugalkanda, Crown jungle; on the west by road from Panawala to Botale.



Scale of 4 Chains to an Inch.

Surveyor-General's Office,  
Colombo, July 11, 1913.

1351

C. R. LUNDIE,  
for Surveyor-General.

D 1

## Colombo Notice No. 5,007.

## Notice under "The Waste Lands Ordinances of 1897, 1899, 1900, and 1903."

TAKE notice that unless within three months from September 19, 1913, the persons, if any, who claim any interest in the land hereinafter mentioned appear before the Assistant Government Agent of Colombo and Negombo Districts of the Western Province, at his office in Colombo, and make claim in person or in writing to the said land or to some interest therein :

Such Assistant Government Agent, in pursuance of the powers in him vested by the said Ordinances, will declare by writing under his hand that the said land, as to which no claim has been made, is the property of the Crown.

H. MILLIGAN,  
Assistant Government Agent.

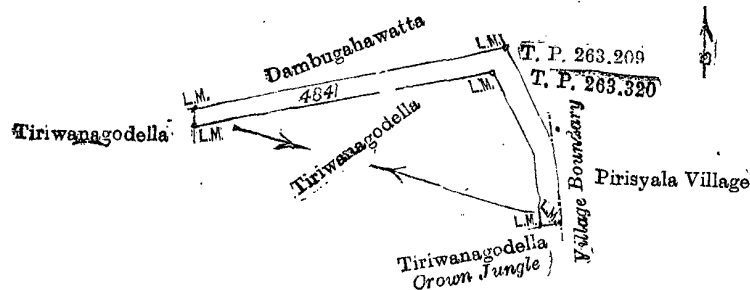
*Description of the Land referred to.*

The following lot situated in the village of Botale, in the Udugaha pattu of the Hapitigam korale, in the Negombo District of the Western Province, as described in the annexed diagram :—

Preliminary plan 15,316.

Lot.	Name of Land.	Extent, A. R. P.
4841	Tiriwanagodella (Crown reservation)	0 1 32

and bounded as follows : on the north by Dambughawatta claimed by Don Hendrick Goonewardena ; on the east by the lands depicted in title plans Nos. 263,209, and 263,320, and the Prisyala village boundary ; on the south by Tiriwanagodella, Crown jungle, and Tiriwanagodella sold by the Crown to Karunaratne Wickramasinghe Mudiyañselage Don Marthelis Perera of Botale ; on the west by Tiriwanagodella, Crown jungle.



Scale of 4 Chains to an Inch.

Surveyor-General's Office,  
Colombo, July 19, 1913.

C. R. LUNDIE,  
for Surveyor-General.

## Colombo Notice No. 5,008.

## Notice under "The Waste Lands Ordinances of 1897, 1899, 1900, and 1903."

TAKE notice that unless within three months from September 19, 1913, the persons, if any, who claim any interest in the lands hereinafter mentioned or in any one or more of such lands appear before the Assistant Government Agent of the Colombo and Negombo Districts of the Western Province, at his office in Colombo, and make claim in person or in writing to the said lands or any of them or to some interest therein :

Such Assistant Government Agent, in pursuance of the powers in him vested by the said Ordinances, will declare by writing under his hand that the said lands, or such of them as to which no claim has been made, are the property of the Crown.

H. MILLIGAN,  
Assistant Government Agent.

*Description of the Lands referred to.*

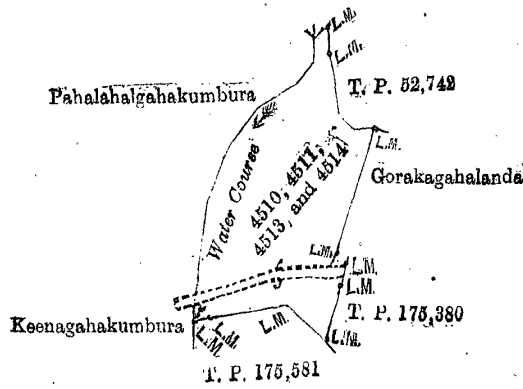
The following lots situated in the village of Bokolagama, in the Yatigaha pattu of the Hapitigam korale, in the Negombo District of the Western Province, as described in the annexed diagram :—

Preliminary plan 15,216.

Lot.	Name of Land.	Extent, A. R. P.
4510	Gorakagahalanda (Crown reservation)	0 1 9
4511	Do. ( do. )	0 3 30
4513	Do. ( do. )	0 0 15
4514	Do. ( do. )	0 0 24

1 1 38

and bounded as follows : on the north by the land depicted in the title plan No. 52,742 ; on the east by the land depicted in the title plan No. 52,742, Gorakagahalanda settled by the Crown in favour of Amarasinpedige Kiriya and the land depicted in the title plan No. 175,380 ; on the south by title plan No. 175,581 ; on the west by Keenagahakumbura claimed by Wijalappedige Hapuwa and others and Pahalagahakumbura claimed by Amarasinpedige Bandiya, Police Duraya, and others.



Scale of 4 Chains to an Inch.

Surveyor-General's Office,  
Colombo, July 19, 1913.

C. R. LUNDIE,  
for Surveyor-General.

**Colombo Notice No. 5,009.**

**Notice under "The Waste Lands Ordinances of 1897, 1899, 1900, and 1903."**

TAKE notice that unless within three months from September 19, 1913, the persons, if any, who claim any interest in the lands hereinafter mentioned or in any one or more of such lands appear before the Assistant Government Agent of the Colombo and Negombo Districts of the Western Province, at his office in Colombo, and make claim in person or in writing to the said lands or any of them or to some interest therein :

Such Assistant Government Agent, in pursuance of the powers in him vested by the said Ordinances, will declare by writing under his hand that the said lands, or such of them as to which no claim has been made, are the property of the Crown.

H. MILLIGAN,  
Assistant Government Agent.

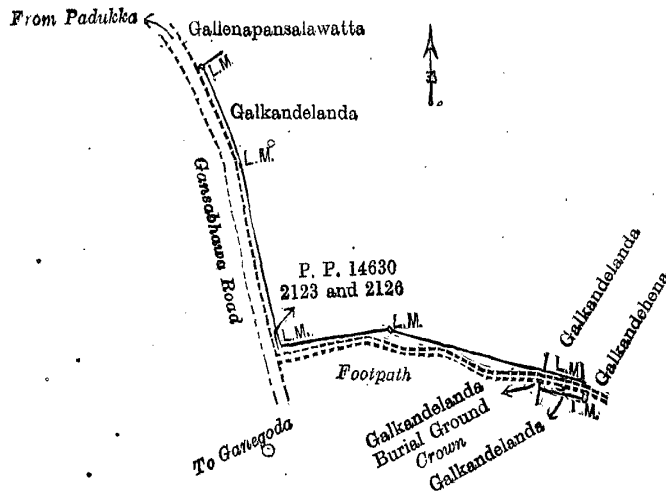
*Description of the Lands referred to.*

Preliminary plan 14,630.

Situation : Padukka, Meda pattu, of the Hewagam korale, in the Colombo District of the Western Province.

Lot.	Name of Land.	Extent, A. R. P.
2123	Galkandelanda (reservation for road)	0 0 27
2126	Do. ( do. )	0 0 1
		0 0 28

boundaries : on the north by Gallenapansalawatta claimed by Gallenapansala ; on the east by Galkandelanda claimed by the Crown and Mabalage Don Agris Jayawardena, Vidane Arachchi, Galkandelanda claimed by the Crown and Don Agris Jayawardena, Vidane Arachchi, and Galkandehena claimed by D. H. Jayawardena ; on the south by Galkandelanda claimed by the Crown and M. Don Simon Jayawardena, and Galkandelanda, burial ground, claimed by the Crown ; on the west by the Gansabhawa road.



Scale of 4 Chains to an Inch.

Surveyor-General's Office,  
Colombo, October 23, 1912.

A. J. WICKWAR,  
for Surveyor-General.

**FINAL ORDERS.**

**Order under Section 2 of "The Waste Lands Ordinances of 1897, 1899, 1900, and 1903,"  
declaring Lands to be Crown Property.**

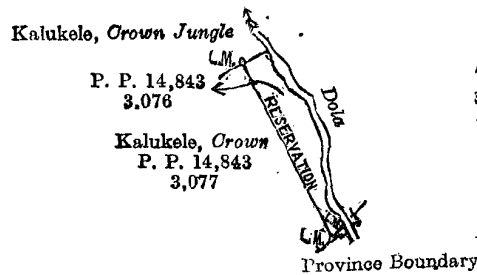
In the matter of the lands commonly called or known as Kalukele (reservation for dola), Kalukele, situate in the village of Madabawita, in the Udugaha pattu of Hapitigam korale of the Negombo District, in the Western Province, and of "The Waste Lands Ordinances of 1897, 1899, 1900, and 1903."

THE notice required by section 1 of "The Waste Lands Ordinances of 1897, 1899, 1900, and 1903," having been duly published in manner prescribed by that section in respect of the above-named lands (*vide* Notice No. 4,828), and no claim having been made to the said lands or to any interest therein within the period of three months from the date specified in the said notice, I, Charles Valentine Brayne, Assistant Government Agent, Colombo and Negombo Districts, under and by virtue of the powers vested in me in that behalf by section 2 of the said Ordinances, do hereby on July 19, 1913, order and declare that the said lands, as more fully described herein below, situate in the village of Madabawita, in the Udugaha pattu of Hapitigam korale of the Negombo District, in the Western Province, and shown as lots 3,076, 3,081, 3,085, and 3,087 in preliminary plan 14,843, and in the annexed diagrams, and containing in extent 4 acres and 35 perches, are the property of the Crown.

*Description of the Lands referred to.*

Part I.

The following lot 3,076 in preliminary plan 14,843, known as Kalukele (reservation for dola), containing in extent 1 rood, situated in the village Madabawita, in the Udugaha pattu of the Hapitigam korale of the Negombo District, in the Western Province, as shown in the annexed diagram; and bounded on the north by Kalukele Crown jungle; on the east by dola; on the south by the Province boundary; on the west by Kalukele Crown land.



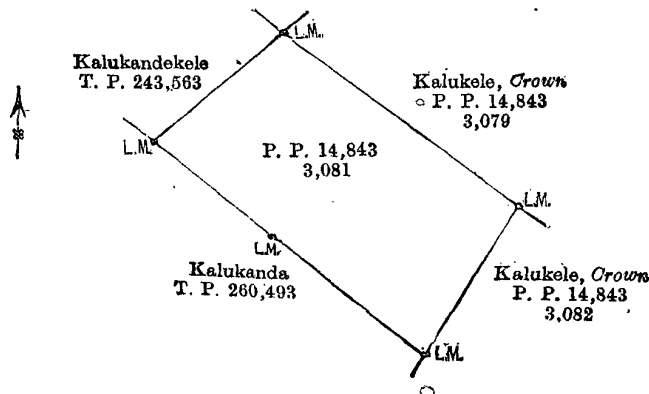
Surveyor-General's Office,  
Colombo, September 23, 1912.

Scale of 4 Chains to an Inch.

A. J. WICKWAR,  
for Surveyor-General.

Part II.

The following lot 3,081 in preliminary plan 14,843, known as Kalukele, containing in extent 2 acres 3 roods and 5 perches, situated in the village Madabawita, in the Udugaha pattu of Hapitigam korale of the Negombo District, in the Western Province, as shown in the annexed diagram; and bounded on the north-east by Kalukele Crown land; on the south-east by Kalukele Crown land; on the south-west by Kalukanda claimed by B. D. Silva, Muhandiram (T. P. 260,493); on the north-west by Kalukandakele claimed by B. D. Silva, Muhandiram, and another (T. P. 243,563).



Surveyor-General's Office,  
Colombo, September 23, 1912.

Scale of 4 Chains to an Inch.

A. J. WICKWAR,  
for Surveyor-General.

Part III.

The following lots situated in the village of Madabawita, in the Udugaha pattu of Hapitigam korale of the Negombo District, in the Western Province, as shown in the annexed diagram :—

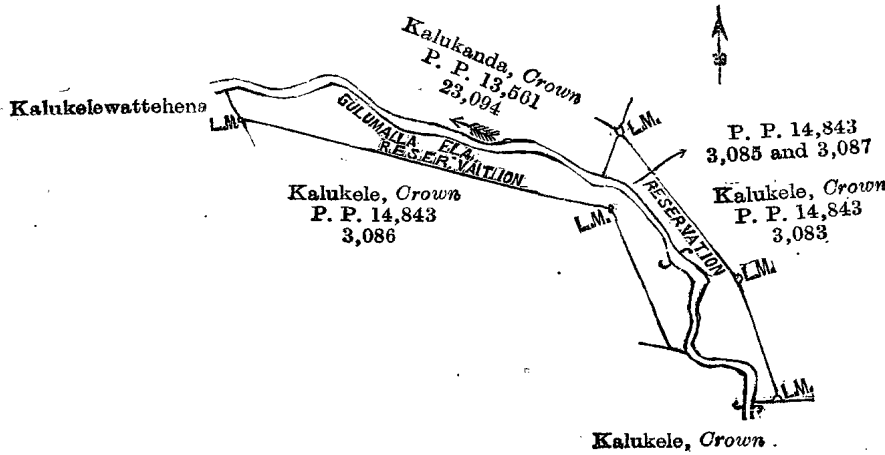
Preliminary plan 14,843.

Lot.	Name of Land.	Extent, A. R. P.
3085 ..	Kalukele (reservation for dola) ..	0 3 6
3087 ..	Do. ( do. ) ..	0 1 24
		1 0 30

and bounded as follows : on the north by Gulumalla-ela and Kalukanda Crown land ; on the east by Kalukele Crown land ; on the south by Kalukele Crown land ; and on the west by Kalukelewattahena claimed by John Singho.

July 19, 1913.

C. V. BRAYNE,  
Assistant Government Agent.



Surveyor-General's Office,  
Colombo, September 23, 1912.

Scale of 4 Chains to an Inch.

A. J. WICKWAR,  
for Surveyor-General.

**Order under Section 2 of "The Waste Lands Ordinances of 1897, 1899, 1900, and 1903,"  
declaring Land to be Crown Property.**

In the matter of the lands commonly called or known as reservations for the Village Committee roads and Village Committee road, situate in the village of Hapugahagedara, in the Udugaha pattu of Hapitigam korale of the Negombo District, in the Western Province, and of "The Waste Lands Ordinances of 1897, 1899, 1900, and 1903."

THE notice required by section 1 of "The Waste Lands Ordinances of 1897, 1899, 1900, and 1903," having been duly published in manner prescribed by that section in respect of the above-named lands (*vide* Notice No. 4,835), and no claim having been made to the said lands or to any interest therein within the period of three months from the date specified in the said notice, I, Charles Valentine Brayne, Assistant Government Agent of the Colombo and Negombo Districts, under and by virtue of the powers vested in me in that behalf by section 2 of the said Ordinances, do hereby on July 24, 1913, order and declare that the said lands, as more fully described herein below, situate in the village of Hapugahagedara, in the Udugaha pattu of Hapitigam korale of the Negombo District, in the Western Province, and shown as lots 1171, 1173, 1175, 1176, 1177, 1177½, E5, G5, 1177½, in preliminary plan 14,420 and in the annexed diagram, and containing in extent 2 acres 2 roods and 13 perches, are the property of the Crown.

*Description of the Lands referred to.*

The following lots situated in the village of Hapugahagedara, in the Udugaha pattu of Hapitigam korale of the Negombo District, in the Western Province, as described in the annexed diagram :—

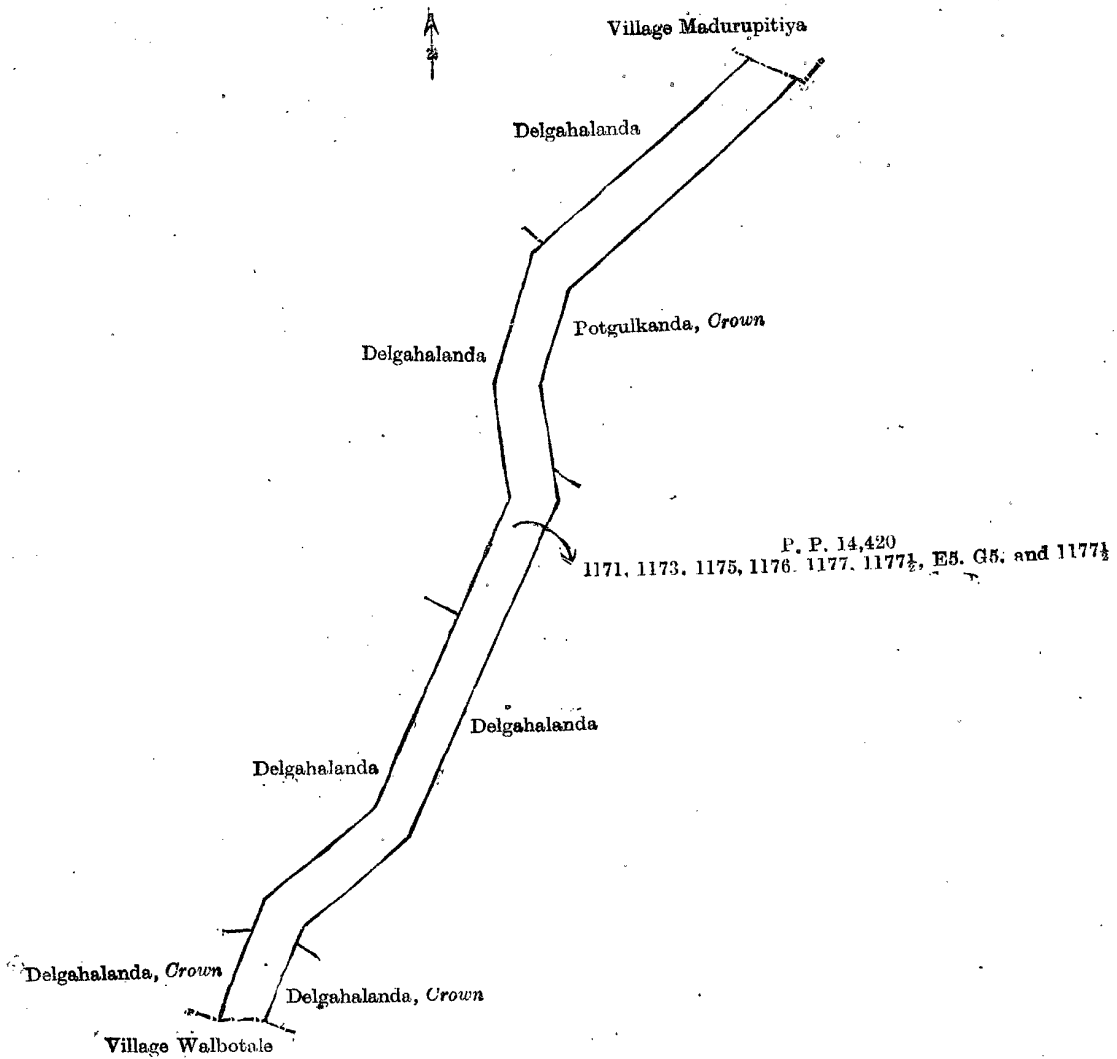
Preliminary plan 14,420.  
Situation : Hapugahagedara village in Hapitigam korale of Negombo District.

Lot.	Name of Land.	Extent, A. R. P.	Lot.	Name of Land.	Extent, A. R. P.
1171 ..	Reservation for the Village Committee roads	0 0 30	E 5 ..	Reservation for the Village Committee roads	0 1 0
1173 ..	Do.	0 0 37	G 5 ..	Do.	0 0 39
1175 ..	Do.	0 1 6	1177½ ..	Village Committee road	0 2 18
1176 ..	Do.	0 0 6			
1177 ..	Do.	0 0 9			2 2 13
1177½ ..	Do.	0 2 28			

and bounded as follows : on the north by the village of Madurupitiya ; on the east by Potgulkanda claimed by the Crown, Delgahalanda claimed by the Crown and by Don Bastian Perera, Vidane Arachchi, and Delgahalanda claimed by the Crown ; on the south by the village of Walbotala ; on the west by Delgahalanda claimed by the Crown, Delgahalanda claimed by the Crown and by S. Ratnasamy, Delgahalanda claimed by the Crown and by Don Bastian Perera, Vidane Arachchi, and Delgahalanda claimed by the Crown and by Weerakkodiralalage Punchiappuhamy.

July 24, 1913.

C. V. BRAYNE,  
Assistant Government Agent.



Surveyor-General's Office,  
Colombo, February 8, 1913.

Scale of 4 Chains to an Inch.

A. J. WICKWAR,  
for Surveyor-General.