

Ceylon Government Gazette

Published by Authority.

No. 6,582 — FRIDAY, SEPTEMBER 26, 1913.

PART I.—General: Minutes, Proclamations, Appointments,
and General Government Notifications.

PART II.—Legal and Judicial.

PART III.—Provincial Administration.

PART IV.—Land Settlement.

PART V.—Mercantile, Marine, Municipal, Local, &c.

Separate paging is given to each Part in order that it may be filed separately.

Part IV.—Land Settlement.

	PAGE		PAGE
Preliminary Notices	1357	Final Orders	1377

PRELIMINARY NOTICES.

Hambantota Notice No. 5,010.

Notice under "The Waste Lands Ordinances of 1897, 1899, 1900, and 1903."

TAKE notice that unless within three months from September 26, 1913, the persons, if any, who claim any interest in the lands hereinafter mentioned or in any one or more of such lands or to some interest therein make claim in person or in writing to the said lands or any of them or to some interest therein to W. E. Wait, Esq., Special Officer appointed under section 28 of "The Waste Lands Ordinances of 1897, 1899, 1900, and 1903," at his office at Fort, Colombo:

Such Special Officer, in pursuance of the powers vested in him by the said Ordinances, will declare by writing under his hand that the said lands, or such of them as to which no claim has been made, are the property of the Crown.

W. E. WAIT,
Special Officer.

Description of the Lands referred to.

The following lots situated in the village of Pallattara, in the Giruwa Pattu West of the Hambantota District, in the Southern Province, as described in the annexed diagrams:—

I.—Preliminary plan 263.

Situation: Pallattara village in Giruwa Pattu West of Hambantota District.

Lot.	Name of Land.	Extent, A. R. P.
9a	Talkola-arawekanda (tank and bund)	0 0 9

and bounded as follows: on the north by Ketangahabena declared to be the property of the Crown under the Waste Lands Ordinances; on the east by Talkola-arawela claimed by Wewagedera Ratnayakage Babahami; on the south by T. P. 193,162; on the west by Talkola-arawewa declared to be the property of the Crown under the Waste Lands Ordinances.



Scale of 8 Chains to an Inch.

Surveyor-General's Office,
Colombo, July 21, 1913.

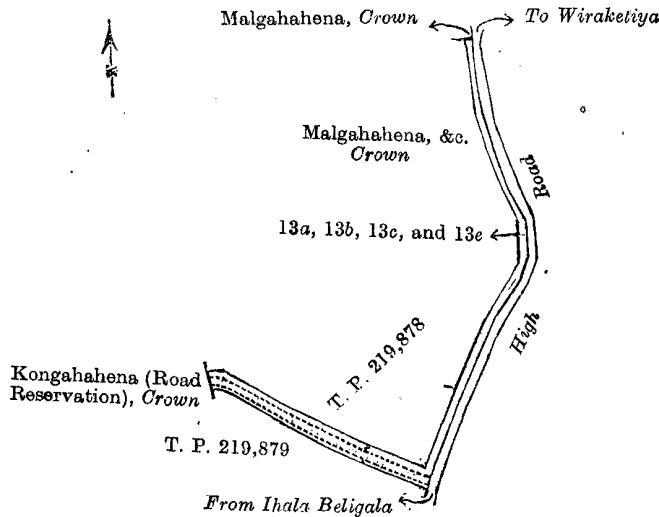
A. J. WICKWAR,
for Surveyor-General.

II.—Preliminary plan 263.

Situation : Pallattara village in Giruwa Pattu West of Hambantota District.

Lot	Name of Land.	Extent, A. R. P.
13a	Magahahena (road reservation) ..	0 0 31
13b	Moragahahena (do.) ..	0 0 13
13c	Do. (do.) ..	0 0 32
13e	Pathamagehena (do.) ..	0 2 2
		0 3 38

and bounded as follows : on the north by Malgahahena belonging to the Crown ; on the east by the road from Wiraketiya to Ihala Beligala ; on the south by T. P. 219,879 ; on the west by Kongahahena (road reservation) declared to be the property of the Crown under the Waste Lands Ordinances, T. P. 219,878, Malgahahena, &c., belonging to the Crown.



Surveyor-General's Office,
Colombo, July 21, 1913.

Scale of 8 Chains to an Inch.

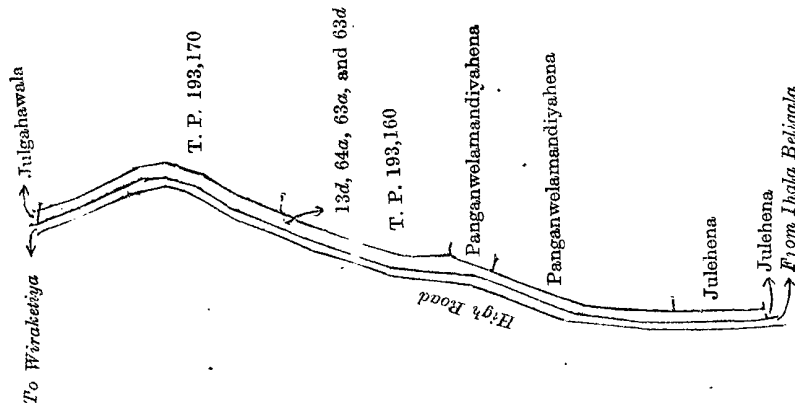
A. J. WICKWAR,
for Surveyor-General.

III.—Preliminary plan 263.

Situation : Pallattara village in Giruwa Pattu West of Hambantota District.

Lot.	Name of Land.	Extent, A. R. P.
13d	Magahahena, Talkola-arehena (road reservation) ..	1 0 32
64a	Panganwelmandiyahena (road reservation) ..	0 0 16
63a	Do. (do.) ..	0 1 7
63d	Do. (do.) ..	0 0 20
		1 2 35

and bounded as follows : on the north by Julgahawala claimed by Mulkirigala Nambige Don Andris ; on the east by T. Ps. 193,170, 193,160, Panganwelamandiyahena claimed by Diyagubadaturage Salchamy, Julehena claimed by Haputantirige Adirian Appu ; on the south by Julehena claimed by Haputantirige Adirian Appu ; on the west by the high road from Ihala Beligala to Wiraketiya.



Surveyor-General's Office,
Colombo, July 21, 1913.

Scale of 8 Chains to an Inch.

A. J. WICKWAR,
for Surveyor-General.

IV.—Preliminary plan 263.

Situation : Pallattara village in Giruwa Pattu West of Hambantota District.

Lot.	Name of Land.	Extent, A. R. P.
29b	Korandamandiyahena	0 0 13

and bounded as follows : on the north by Illukketiyahena belonging to the Crown ; on the east by Koradamandiyahena declared the property of the Crown under the Waste Lands Ordinances ; on the south and west by Koradamandiyahena declared to be the property of the Crown under the Waste Lands Ordinances.



Surveyor-General's Office,
Colombo, July 21, 1913.

Scale of 8 Chains to an Inch.


A. J. WICKWAR,
for Surveyor-General.

V.—Preliminary plan 263.

Situation : Pallattara village in Giruwa Pattu West of Hambantota District.

Lot.	Name of Land.	Extent, A. R. P.
31a	Punchideniyawekanda (bund)	0 0 1
31b	Punchideniyawewa (tank)	0 1 16
		0 1 17

and bounded as follows : on the north by Pallapattiyahena claimed by Gonabadage Babanisa ; on the east and south by Pansalawatta claimed by the Pallattara Meda Pansala ; on the west by Punchideniya claimed by Mirinchige Bai Appu and others.



Surveyor-General's Office,
Colombo, July 21, 1913.

Scale of 8 Chains to an Inch.

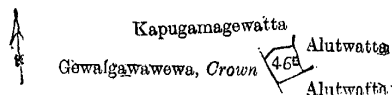
A. J. WICKWAR,
for Surveyor-General.

VI.—Preliminary plan 263.

Situation : Pallattara village in Giruwa Pattu West of Hambantota District.

Lot.	Name of Land.	Extent, A. R. P.
46e	Gewalgawawewa	0 0 32

and bounded as follows : on the north by Kapugamagewatta claimed by Udugalmotage Nikulashamy ; on the east and south by Alutwatta claimed by Jayawickrama Achchige Don Bastian ; on the west by Gewalgawawewa declared to be the property of the Crown under the Waste Lands Ordinances.



Surveyor-General's Office,
Colombo, July 21, 1913.

Scale of 8 Chains to an Inch.

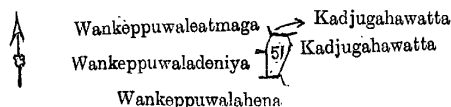
A. J. WICKWAR,
for Surveyor-General.

VII.—Preliminary plan 263.

Situation : Pallattara village in Giruwa Pattu West of Hambantota District.

Lot.	Name of Land.	Extent, A. R. P.
51	Wankeppuwawala	0 0 23

and bounded as follows : on the north by Kadjugahawatta claimed by the Pallattara Meda Pansala ; on the east by Kadjugahawatta claimed by Wanigapurage Andris and others ; on the south by Wankeppuwalahena claimed by Punchihewage Babaissa ; on the west by Wankeppuvaladeniya claimed by Jayawickrama Achchige Don Bastian, Wankeppuwaleatmaga claimed by Wanigapurage Andris.



Surveyor-General's Office,
Colombo, July 21, 1913.

Scale of 8 Chains to an Inch.

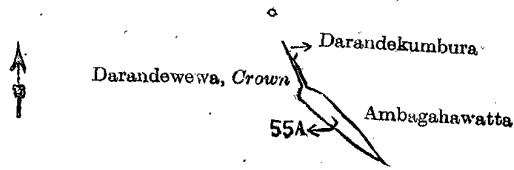
A. J. WICKWAR,
for Surveyor-General.

VIII.—Preliminary plan 263.

Situation : Pallattara village in Giruwa Pattu West of Hambantota District.

Lot.	Name of Land.	Extent, A. R. P.
55a	Darandewewa	0 1 1

and bounded as follows : on the north by Darandekumbura claimed by Gombeddege Babanissa, Ambagahawatta claimed by Hapu Tantirige Adirian ; on the east by Ambagahawatta claimed by Hapu Tantirige Adirian ; on the south and west by Darandewewa declared to be the property of the Crown under the Waste Lands Ordinances.



Scale of 8 Chains to an Inch.

Surveyor-General's Office,
Colombo, July 21, 1913.

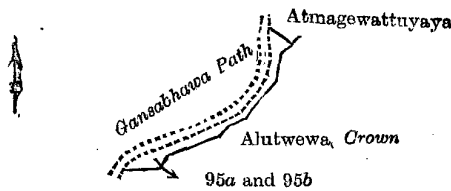
A. J. WICKWAR,
for Surveyor-General.

IX.—Preliminary plan 263.

Situation : Pallattara village in Giruwa Pattu West of Hambantota District.

Lot.	Name of Land.	Extent, A. R. P.
95a	Alutwewakella	0 0 19
95b	Do.	0 1 7
		0 1 26

and bounded as follows : on the north by Atmagewattuyaya (private); on the east and south by Alutwewa declared to be the property of the Crown under the Waste Lands Ordinances ; on the west by the Gansabhawa path.



Scale of 8 Chains to an Inch.

Surveyor-General's Office,
Colombo, July 21, 1913.

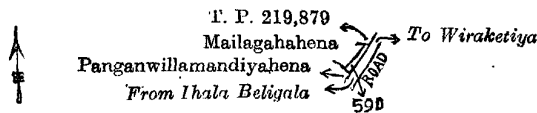
A. J. WICKWAR,
for Surveyor-General.

X.—Preliminary plan 263.

Situation : Pallattara village in Giruwa Pattu West of Hambantota District.

Lot.	Name of Land.	Extent, A. R. P.
59d	Mailagahahena (road reservation)	0 0 5

and bounded as follows : on the north by T. P. 219,879 ; on the east by the road from Wiraketiya to Ihala Beligala ; on the south by Panganwillamandiyahena claimed by Jayawickrema Achchige Sawunhamy ; on the west by Mailagahahena claimed by Vitana Patirinage Lewishamy.



Scale of 8 Chains to an Inch.

Surveyor-General's Office,
Colombo, July 21, 1913.

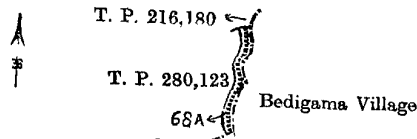
A. J. WICKWAR,
for Surveyor-General.

XI.—Preliminary plan 263.

Situation : Pallattara village in Giruwa Pattu West of Hambantota District.

Lot.	Name of Land.	Extent, A. R. P.
68a	Talakola-arehena (road reservation)	0 0 10

and bounded as follows : on the north by T. P. 216,180 ; on the east and south by the village limit of Bedigama ; on the west by T. P. 280,123.



Scale of 8 Chains to an Inch.

Surveyor-General's Office,
Colombo, July 21, 1913.


A. J. WICKWAR,
for Surveyor-General.

XII.—Preliminary plan 263.

Situation : Pallattara village in Giruwa Pattu West of Hambantota District.

Lot.	Name of Land.	Extent, A. R. P.
97c	Habaraladeniya-atmaga	0 0 9

and bounded as follows : on the north and east by Dangahakoratuwa *alias* Habaraladeniya-atmaga claimed by Mirinchige Madiris ; on the south by the Gansabhawa path ; on the west by Dangahawatta claimed by Punchihewage Kiribaiya.



Scale of 8 Chains to an Inch.

Surveyor-General's Office,
Colombo, July 21, 1913.

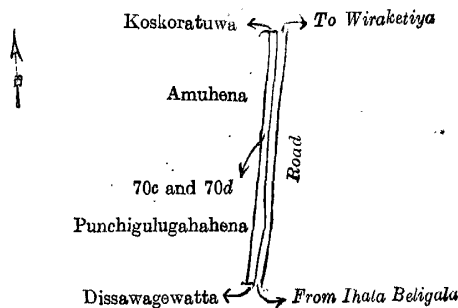
A. J. WICKWAR,
for Surveyor-General

XIII.—Preliminary plan 263.

Situation : Pallattara village in Giruwa Pattu West of Hambantota District.

Lot.	Name of Land.	Extent, A. R. P.
70c	Amuhena (road reservation)	0 0 28
70d	Punchigulugahahena (road reservation)	0 0 34
		0 1 20

and bounded as follows : on the north by Koskoratuwa claimed by Amarasinghe Nikulashamy ; on the east by the road from Wiraketiya to Ihala Beligala ; on the south by Dissawagewatta claimed by Jayawickrema Achchige Don Bastian ; on the west by Punchigulugahahena claimed by Kahagalagamage Jayasirihamy, Amuhena claimed by Don Adirian de Silva and others.



Scale of 8 Chains to an Inch.

Surveyor-General's Office,
Colombo, July 21, 1913.


A. J. WICKWAR,
for Surveyor-General

XIV.—Preliminary plan 263.

Situation : Pallattara village in Giruwa Pattu West of Hambantota District.

Lot.	Name of Land.	Extent, A. R. P.
88a	Pinwewa (tank)	0 0 8

and bounded as follows : on the north and east by Wiragahahena claimed by Vidana Patiranaage Dinoris ; on the south by Pinwewa declared to be the property of the Crown under the Waste Lands Ordinances ; on the west by Pindeniya claimed by the Mulkirigala Pansala.



Scale of 8 Chains to an Inch.

Surveyor-General's Office,
Colombo, July 21, 1913.

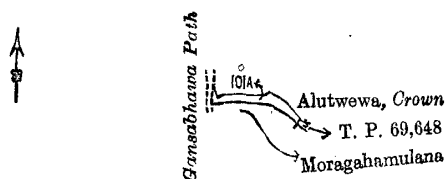
A. J. WICKWAR,
for Surveyor-General

XV.—Preliminary plan 263.

Situation : Pallattara village in Giruwa Pattu West of Hambantota District.

Lot.	Name of Land.	Extent, A. R. P.
101a	Alutwewawekanda (tank bund)	0 0 18

and bounded as follows : on the north by Alutwewa declared to be the property of the Crown under the Waste Lands Ordinances ; on the east by T. P. 69,648 ; on the south by Moragahamulana claimed by the Pallattara Pansala ; on the west by the Gansabhawa path.



Scale of 8 Chains to an Inch.

Surveyor-General's Office,
Colombo, July 21, 1913.

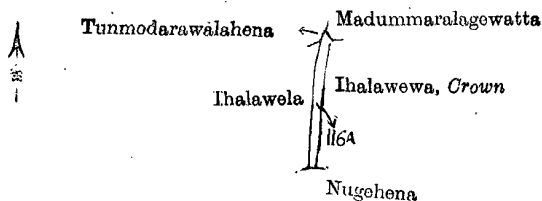
A. J. WICKWAR,
for Surveyor-General

XVI.—Preliminary plan 263.

Situation : Pallattara village in Giruwa Pattu West of Hambantota District.

Lot.	Name of Land.	Extent, A. R. P.
116a	Ihalawewewekandiya (tank and bund)	0 0 34

and bounded as follows : on the north by Maddamaralagewatta claimed by Baladurage Singho ; on the east by Ihalawewa declared to be the property of the Crown under the Waste Lands Ordinances ; on the south by Nugehena claimed by Vidana Patiranaage Suwaris and others ; on the west by Ihalawela claimed by Punched Hewage Punched Baba. Tummoderawalahena claimed by Punched Hewage Punched Baba.



Scale of 8 Chains to an Inch.

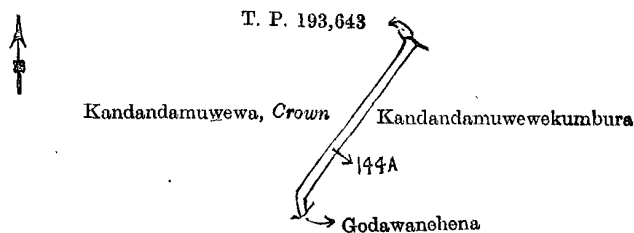
Surveyor-General's Office,
Colombo, July 21, 1913.A. J. WICKWAR,
for Surveyor-General.

XVII.—Preliminary plan 263.

Situation : Pallattara village in Giruwa Pattu West of Hambantota District.

Lot.	Name of Land.	Extent, A. R. P.
144a	Kandandamuwekanda (tank and bund)	0 1 4

and bounded as follows : on the north by T. P. 193,643 ; on the east by Kandandamuwekumbura claimed by Jayasekera Kulasin Arachehige Don Lewis ; on the south by Godawanehena claimed by Don Davith Kulasinga ; on the west by Kandandamuwekanda declared to be the property of the Crown under the Waste Lands Ordinances.



Scale of 8 Chains to an Inch.

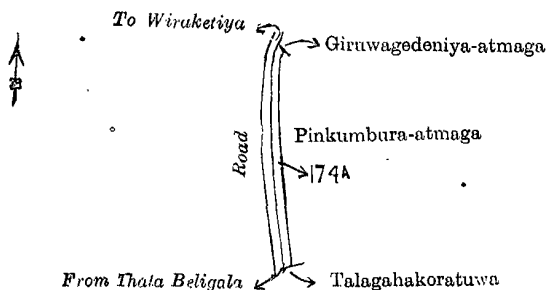
Surveyor-General's Office,
Colombo, July 21, 1913.A. J. WICKWAR,
for Surveyor-General.

XVIII.—Preliminary plan 263.

Situation : Pallattara village in Giruwa Pattu West of Hambantota District.

Lot.	Name of Land.	Extent, A. R. P.
174a	Pinkumbura-atmaga (road reservation)	0 1 6

and bounded as follows : on the north by Giruwagedeniya-atmaga claimed by Gammeda Liyanage Jantishamy ; on the east by Pinkumbura-atmaga claimed by Amarasin Vidana Patiranaage Don Davith ; on the south by Talgahakoratuwa claimed by D. A. S. Bandara ; on the west by the road from Ihala Beligala to Wiraketiya.



Scale of 8 Chains to an Inch.

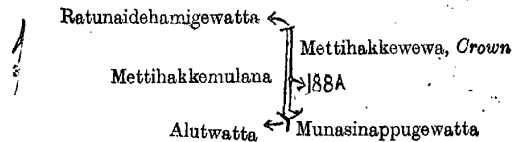
Surveyor-General's Office,
Colombo, July 21, 1913.A. J. WICKWAR,
for Surveyor-General.

XIX.—Preliminary plan 263.

Situation : Pallattara village in Giruwa Pattu West of Hambantota District.

Lot.	Name of Land.	Extent, A. R. P.
188a	Wekandiya (bund)	0 0 8

and bounded as follows : on the north by Ratunaidehamigewatta claimed by Willara Arachehige Don Siyadoris ; on the east by Mettihakkewewa declared to be the property of the Crown under the Waste Lands Ordinances ; on the south by Munasinappugewatta claimed by Kurugamage Sadiris, Alutwatta claimed by Wannu Achchi Kankanange Jayanhami and others ; on the west by Mettihakkemulana claimed by Mulkirigala Pansala.



Scale of 8 Chains to an Inch.

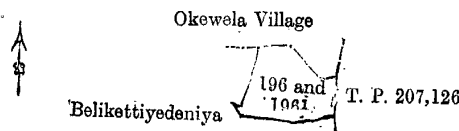
Surveyor-General's Office,
Colombo, July 21, 1913.A. J. WICKWAR,
for Surveyor-General.

XX.—Preliminary plan 263.

Situation : Pallattara village in Giruwa Pattu West of Hambantota District.

Lot.	Name of Land.	Extent, A. R. P.
196	Belikettiyedeniyewewa (tank)	0 3 24
196½	Belikattiyedeniyewekandiya (bund)	0 0 21
		1 0 5

and bounded as follows : on the north by the village limit of Okewela ; on the east by T. P. 207,126 ; on the south and west by Belikettiyedeniya claimed by Hewagamage Nikulas and others.



Scale of 8 Chains to an Inch.

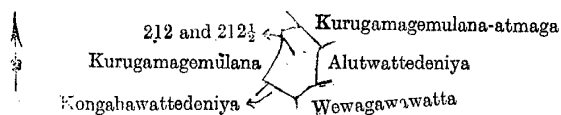
Surveyor-General's Office,
Colombo, July 21, 1913.A. J. WICKWAR,
for Surveyor-General.

XXI.—Preliminary plan 263.

Situation : Pallattara village in Giruwa Pattu West of Hambantota District.

Lot.	Name of Land.	Extent, A. R. P.
212	Kurugamagewewa (tank)	0 1 36
212½	Kurugamagewekandiya (bund)	0 0 11
		0 2 7

and bounded as follows : on the north by Kurugamagemulana claimed by Wann Achchi Kankanange Jayanhami and others, Kurugamagemulana-atmaga claimed by Kurugamage Nicholashami and others ; on the east by Alutwattedeniya claimed by Vidana Patiranaage Don Davith, Wewagawawatta claimed by Kurugamage Sadiris ; on the south by Kongahawattedeniya claimed by Wann Achchi Kankanange Don Samuel ; on the west by Kurugamagemulana claimed by Wann Achchi Kankanange Jayanhami and others.



Scale of 8 Chains to an Inch.

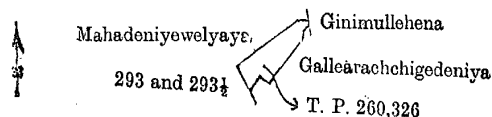
Surveyor-General's Office,
Colombo, July 21, 1913.A. J. WICKWAR,
for Surveyor-General.

XXII.—Preliminary plan 263.

Situation : Pallattara village in Giruwa Pattu West of Hambantota District.

Lot.	Name of Land.	Extent, A. R. P.
293	Mahadeniyawewa (tank)	0 1 7
293½	Mahadeniyawekandiya (bund)	0 0 7
		0 1 14

and bounded as follows : on the north by Mahadeniyewelyaya claimed by Vidana Patiranaage Don Davith ; on the east by Ginimullehena claimed by Wannigamage Don Dines, Gallearachchigedeniya claimed by Lokku Hetti Mudalige Kalu Appu ; on the south by Gallearachchigedeniya claimed by Lokku Hetti Mudalige Kalu Appu ; on the west by T. P. 260,326, Mahadeniyewelyaya claimed by Vidana Patiranaage Don Davith.



Scale of 8 Chains to an Inch.

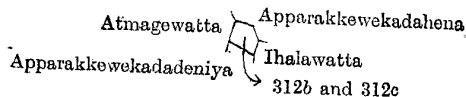
Surveyor-General's Office,
Colombo, July 21, 1913.A. J. WICKWAR,
for Surveyor-General.

XXIII.—Preliminary plan 263.

Situation : Pallattara village in Giruwa Pattu West of Hambantota District.

Lot.	Name of Land.	Extent, A. R. P.
312b	Apparakkewekada (tank)	0 0 16
312c	Apparakkewekadawekandiya (bund)	0 0 2
		0 0 18

and bounded as follows : on the north by Apparakkewekadahena claimed by Mahabaddanage Don Elias ; on the east by Apparakkewekadahena claimed by Mahabaddanage Don Elias, Ihalawatta claimed by ditto ; on the south by Apparakkewekadadeniya claimed by Mahabaddanage Don Elias ; on the west by Atmagewatta claimed by Mahabaddanage Don Elias.



Scale of 8 Chains to an Inch.


Surveyor-General's Office,
Colombo, July 21, 1913.A. J. WICKWAR,
for Surveyor-General.

XXIV.—Preliminary plan 263.

Situation : Pallattara village in Giruwa Pattu West of Hambantota District.

Lot.	Name of Land.	Extent, A. R. P.
366½	Wekandiya (bund)	0 0 4
367a	Do.	0 0 9
		0 0 13

and bounded as follows : on the north by the Gansabhawa path from Pattiwela to Ihala Beligala ; on the east by Telambugahahena-atmaga claimed by Nambukaragamage Heen Appuhamy ; on the south by Telambugahahena-atmaga claimed by Nambukaragamage Heen Appuhamy, Medapittaniya claimed by A. Don Mathes (part of T. P. 69,689) ; on the west by T. P. (part of) 69,689.



Scale of 8 Chains to an Inch.

Surveyor-General's Office,
Colombo, July 21, 1913.A. J. WICKWAR,
for Surveyor-General.

XXV.—Preliminary plan 263.

Situation : Pallattara village in Giruwa Pattu West of Hambantota District.

Lot.	Name of Land.	Extent, A. R. P.
369d	Amuhena (ambalama)	0 0 5

and bounded as follows : on the north by Amuhena claimed by Wannigamage Don Dines ; on the east by the road from Damulla to Okewela ; on the south by the Gansabhawa path from Ihala Beligala to Pattiwela ; on the west by Amuhena claimed by Wannigamage Don Dines.



Scale of 8 Chains to an Inch.

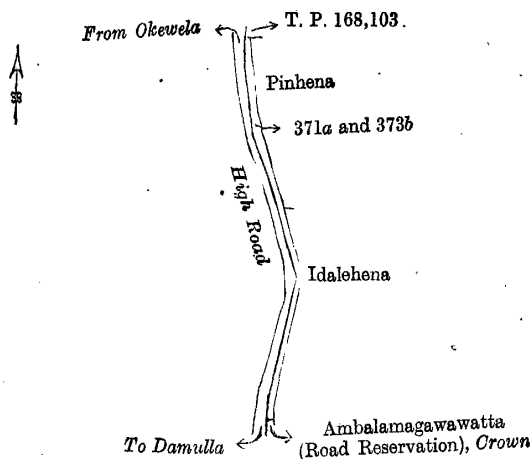
Surveyor-General's Office,
Colombo, July 21, 1913.A. J. WICKWAR,
for Surveyor-General.

XXVI.—Preliminary plan 263.

Situation : Pallattara village in Giruwa Pattu West of Hambantota District.

Lot.	Name of Land.	Extent, A. R. P.
371a	Pinhena (road reservation)	0 0 39
373b	Idalchena (do.)	0 0 36
		0 1 35

and bounded as follows : on the north by T. P. 168,103 ; on the east by Pinhena claimed by the Pallattara Maha Pansala, Idalchena claimed by Wannigamage Don Dines ; on the south by Ambalamagawawatta (road reservation) belonging to the Crown ; on the west by the high road from Damulla to Okewela.



Surveyor-General's Office,
Colombo, July 21, 1913.

Scale of 8 Chains to an Inch.

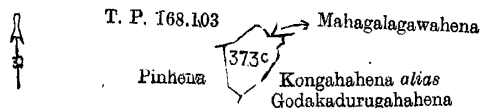
A. J. WICKWAR,
for Surveyor-General.

XXVII.—Preliminary plan 263.

Situation : Pallattara village in Giruwa Pattu West of Hambantota District.

Lot.	Name of Land.	Extent, A. R. P.
373c	Rilagala	0 2 3

and bounded as follows : on the north by T. P. 168,103, Mahagalagawahena claimed by Wannigamage Don Dines ; on the east by Kongahahena *alias* Godakadurugahahena claimed by Kankanan Patiranage Davith ; on the south by Kongahahena *alias* Godakadurugahahena claimed by Kankanan Patiranage Davith, Pinhena claimed by Pallattara Maha Pansala ; on the west by Pinhena claimed by Pallattara Maha Pansala.



Surveyor-General's Office,
Colombo, July 21, 1913.

Scale of 8 Chains to an Inch.

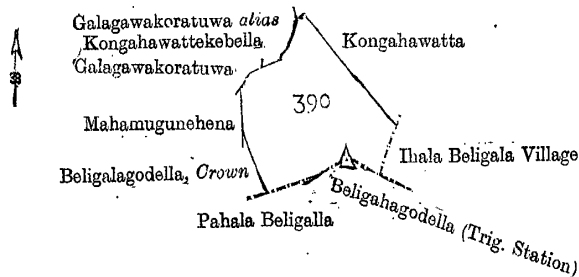
A. J. WICKWAR,
for Surveyor-General.

XXVIII.—Preliminary plan 263.

Situation : Pallattara village in Giruwa Pattu West of Hambantota District.

Lot.	Name of Land.	Extent, A. R. P.
390	Beligalagodella	3 1 7

and bounded as follows : on the north by Galagawakoratuwa claimed by Wijesin Patiranage Don Andris, Galagawakoratuwa *alias* Kongahawattekebella claimed by Dirragahage Dingi Baba, Kongahawatta claimed by ditto ; on the east by Kongahawatta claimed by Dirragahage Dingi Baba, the village limit of Ihala Beligala ; on the south by the village limit of Pahala Beligala (the Beligahagodella trigonometrical station) ; on the west by Beligalagodella belonging to the Crown, Mahamugunehena claimed by Beligalagamage Don Davith and others.



Surveyor-General's Office,
Colombo, July 21, 1913.

Scale of 8 Chains to an Inch.

A. J. WICKWAR,
for Surveyor-General.

XXIX.—Preliminary plan 263.

Situation : Pallattara village in Giruwa Pattu West of Hambantota District.

Lot.	Name of Land.	Extent, A. R. P.
405a	Hewayagedeniya-atmaga	0 0 21

and bounded as follows : on the north by the Gansabhawa path from Pattiwela to Ihala Beligala ; on the east and south by T. P. 133,822 ; on the west by Kekiriweldeniya claimed by Wanigasinghe Arachchige Dineshamy.



Surveyor-General's Office,
Colombo, July 21, 1913.

Scale of 8 Chains to an Inch.

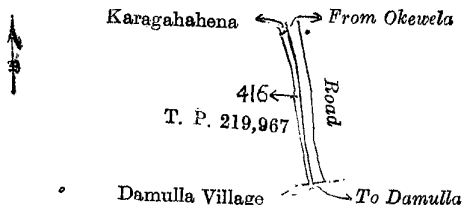
A. J. WICKWAR,
for Surveyor-General.

XXX.—Preliminary plan 263.

Situation : Pallattara village in Giruwa Pattu West of Hambantota District.

Lot.	Name of Land.	Extent, A. R. P.
416	Arehena	0 0 23

and bounded as follows : on the north by Karagahahena claimed by Wannigamage Don Dines ; on the east by the road from Okewella to Damulla ; on the south by the village limit of Damulla ; on the west by T. P. 219,967.



Scale of 8 Chains to an Inch.

Surveyor-General's Office,
Colombo, July 21, 1913.

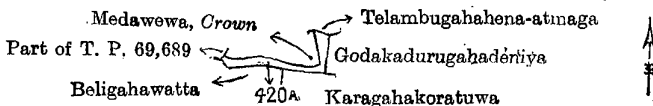
A. J. WICKWA,
for Surveyor-General.

XXXI.—Preliminary plan 263.

Situation : Pallattara village in Giruwa Pattu West of Hambantota District.

Lot.	Name of Land.	Extent, A. R. P.
420a	Medawewa (tank)	0 0 27

and bounded as follows : on the north by Medawewa declared to be the property of the Crown under the Waste Lands Ordinances, Telambugahahena-atnaga claimed by Nambukaragamage Achchi Appuhamy and others ; on the east by Godakadurugahadeniya claimed by Wannigamage Don Dines ; on the south by Karagahakoratuwa claimed by Wannigamage Don Dines and others, Beligahawatta claimed by ditto ; on the west by part of T. P. 69,689.



Scale of 8 Chains to an Inch.

Surveyor-General's Office,
Colombo, July 21, 1913.

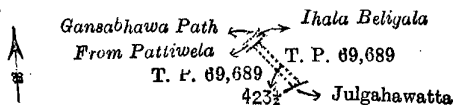
A. J. WICKWAR,
for Surveyor-General.

XXXII.—Preliminary plan 263.

Situation : Pallattara village in Giruwa Pattu West of Hambantota District.

Lot.	Name of Land.	Extent, A. R. P.
423½	Pahalaliyaddabadawetiya alias Paranapara	0 0 12

and bounded as follows : on the north by the Gansabhawa path from Pattiwela to Ihala Beligala ; on the east by T. P. 69,689 ; on the south by Julgahawatta claimed by Mahianamanan Geeganagamage Karamis Appu ; on the west by T. P. 69,689.



Scale of 8 Chains to an Inch.

Surveyor-General's Office,
Colombo, July 21, 1913.

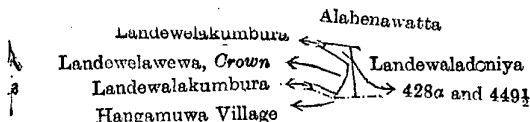
A. J. WICKWAR,
for Surveyor-General.

XXXIII.—Preliminary plan 263

Situation : Pallattara village in Giruwa Pattu West of Hambantota District.

Lot.	Name of Land.	Extent, A. R. P.
428a	Landewelawewa (tank)	0 0 20
449½	Do. (do.)	0 0 2
		0 0 22

and bounded as follows : on the north by Alahenawatta claimed by William Gunarathe and others ; on the east by Landewaladeniya claimed by Vidane Patiranage Don Siman Appuhamy ; on the south by the village limit of Hangamuwa ; on the west by Landewalakumbura claimed by Wannigamage Don Dines, Landewelawewa declared to be the property of the Crown under the Waste Lands Ordinances, Landewalakumbura claimed by Wannigamage Don Dines.



Scale of 8 Chains to an Inch.

Surveyor-General's Office,
Colombo, July 21, 1913.

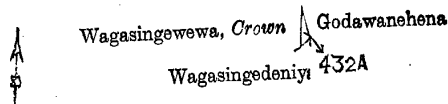
A. J. WICKWAR,
for Surveyor-General.

XXXIV.—Preliminary plan 263.

Situation : Pallattara village in Giruwa Pattu West of Hambantota District.

Lot.	Name of Land.	Extent, A. R. P.
432a	Wagasingewewa (tank)	0 0 5

and bounded as follows : on the north and east by Godawanehena claimed by Dissanayakage Downan ; on the south by Wagasingedeniya claimed by Wannigamage Don Dines ; on the west by Wagasingewewa declared to be the property of the Crown under the Waste Lands Ordinances.



Scale of 8 Chains to an Inch.


Surveyor-General's Office,
Colombo, July 21, 1913.A. J. WICKWAR,
for Surveyor-General.

XXXV.—Preliminary plan 263.

Situation : Pallattara village in Giruwa Pattu West of Hambantota District.

Lot.	Name of Land.	Extent, A. R. P.
435½	Wewakandiya (bund)	0 0 5

and bounded as follows : on the north by Wagasingewewa declared to be the property of the Crown under the Waste Lands Ordinances ; on the east, south, and west by Wagasingedeniya claimed by Wannigamage Don Dines.



Scale of 8 Chains to an Inch.

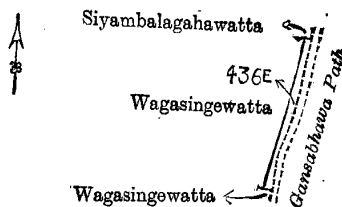
Surveyor-General's Office,
Colombo, July 21, 1913.A. J. WICKWAR,
for Surveyor-General.

XXXVI.—Preliminary plan 263.

Situation : Pallattara village in Giruwa Pattu West of Hambantota District.

Lot.	Name of Land.	Extent, A. R. P.
436e	Wagasingewatta	0 0 35

and bounded as follows : on the north by Siyambalagahawatta claimed by Wannigamage Don Jandris ; on the east by the Gansabhawa path ; on the south and west by Wagasingewatta claimed by Wagasin Arachchige Sanis.



Scale of 8 Chains to an Inch.

Surveyor-General's Office,
Colombo, July 21, 1913.A. J. WICKWAR,
for Surveyor-General.

XXXVII.—Preliminary plan 263.

Situation : Pallattara village in Giruwa Pattu West of Hambantota District.

Lot.	Name of Land.	Extent, A. R. P.
448a	Dewamedawillabadawettiya	0 0 8

and bounded as follows : on the north by the Gansabhawa path from Pattiwela to Ihala Beligala ; on the east and south by Dewamedawilla claimed by Wannigamage Don Dines ; on the west by the Gansabhawa path.



Scale of 8 Chains to an Inch.

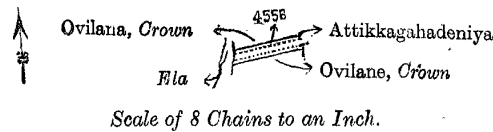
Surveyor-General's Office,
Colombo, July 21, 1913.A. J. WICKWAR,
for Surveyor-General.

XXXVIII.—Preliminary plan 263.

Situation : Pallattara village in Giruwa Pattu West of Hambantota District.

Lot.	Name of Land.	Extent, A. R. P.
455b	Ovilana (road reservation)	0 0 12

and bounded as follows : on the north by Ovilana belonging to the Crown ; on the east by Attikkagahadeniya claimed by Weerasinghe Arachchige Don Dines ; on the south by Ovilana belonging to the Crown ; on the west by an ela.



Surveyor-General's Office,
Colombo, July 21, 1913.

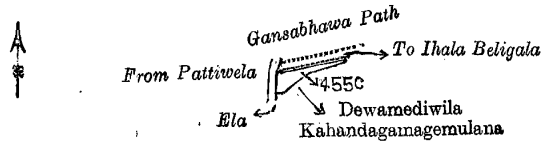
A. J. WICKWAR,
for Surveyor-General.

XXXIX.—Preliminary plan 263.

Situation : Pallattara village in Giruwa Pattu West of Hambantota District.

Lot.	Name of Land.	Extent, A. R. P.
455c	Ovilana (road reservation)	0 0 21

and bounded as follows : on the north by the Gansabhawa path from Pattiwela to Ihala Beligala ; on the east and south by Dewamediwila Kahandagamagemulana claimed by Makanamanan Gamage Karonis Appu and others ; on the west by an ela.



Surveyor-General's Office,
Colombo, July 21, 1913.

A. J. WICKWAR,
for Surveyor-General.

Hambantota S. O. 45, 1912—1913.

Hambantota Notice No. 5,011.

Notice under "The Waste Lands Ordinances of 1897, 1899, 1900, and 1903."

TAKE notice that unless within three months from September 26, 1913, the persons, if any, who claim any interest in the lands hereinafter mentioned or in any one or more of such lands or to some interest therein make claim in person or in writing to the said lands or any of them or to some interest therein to W. E. Wait, Esq., Special Officer appointed under section 28 of "The Waste Lands Ordinances of 1897, 1899, 1900, and 1903," at his office at Fort, Colombo :

Such Special Officer, in pursuance of the powers vested in him by the said Ordinances, will declare by writing under his hand that the said lands, or such of them as to which no claim has been made, are the property of the Crown.

W. E. WAIT,
Special Officer.

Description of the Lands referred to.

The following lots situated in the village of Mulkirigala, in the West Giruwa pattu of the Hambantota District, in the Southern Province, as described in the annexed diagrams :—

I.—Preliminary plan 241.

Situation : Mulkirigala village in West Giruwa pattu of Hambantota District.

Lot.	Name of Land.	Extent, A. R. P.
2	Waladeniyewewa	1 0 37
7a	Serugahahena	0 2 29
8	Masmorugahahena, Bogahahena, Serugahahena, Kongahahena, Malapalahena, Wewelketiyahena, Kaladuwahena, Welipittaniyahena, Mekiligodadeniyapotawa, Kalaotuwahena, Paniwalhena, Hataradenagehena, Walagawahena, Punchigondawalahena, Watakolawahena, Galpotahena, Lolpayagodella, Horadiyahena, Karuwalagahahena, Polonwewehena, Walasulahena, Manangewatthahena, Bogahahena, Ehalaketiyakella, Nilwaladeniyahena, Karadiyehena, Welipotahena, Welipitiyehenekella, Mylapandurehena, Hewagamagehena	316 3 25
8e1	Ilukketiyehena (stream reservation)	0 1 18
8i1	Kirinugehena (do.)	0 1 24
8k1	Do. (do.)	0 0 2
8m1	Do. (do.)	0 1 32
8o1	Ilukketiyehena (do.)	0 1 8
29	Kendaketiyepotawa	0 2 9
35c	Bogahahena alias Mananugehena	1 0 16
		322 0 0

and bounded as follows : on the north by the village limit of Kepitiyawa, the village limit of Hatamuna, the village limit of Medagama ; on the east by Madumagehena (reservation for road) belonging to the Crown, T. P. 269,585, the village limit of Medagama, a footpath ; on the south by T. P. 241,092, Peragahahena (road reservation) belonging to Crown, Hewagamagehena (road reservation) belonging to Crown, T. Ps. 272,458, 263,562, 218,312, 263,473, Mylapandurehena (road reservation) belonging to Crown, a road, T. P. 241,091, Palankadawewa belonging to Crown, Hikgahahena belonging to Crown, Hikgahahena (reservation for road) belonging to Crown, T. P. 219,665, a water-course, Wewelketiyehena belonging to Crown, Dangahahena belonging to Crown, Dangahahena claimed by Arumagamage Dineshamy, Welipotahena belonging to Crown, Bogahahena belonging to Crown, Walagawahena belonging to Crown, T. P. 219,853, Lapayagodella belonging to Crown, T. Ps. 219,853, 219,850, 219,851, Medahena claimed by the Crown and Punchigamage Dingi Appu, Indiketiyewatta claimed by Nakuluganuwegamage Andrishamy, Kendeketiyedeniya claimed by ditto, Kendeketiyeatmaga claimed by ditto, Wewagawadeniyeatmaga claimed by Giruwa Gamachhige Don Nikulas, Millakapuwala-atmaga claimed by Punchihewage Janissa, Baduwatthahena belonging to the Crown, Dangahakoratuwa claimed by the Crown and Ranasin Liyanage Don Nandias, Liyanagehena alias Kadurupokunagehena belonging to Crown, Kadurupokunagehena belonging to Crown, Ehalaketiyehena claimed by the Crown and Ranchagodage Dingihamy, Kadurupokunagehena

belonging to Crown, Ehelaketiyahena claimed by Crown and Ranchagodage Dingihamy, Masmorugahahena *alias* Serugahahena belonging to Crown, Serugahahena belonging to Crown, Masmorugahagodella belonging to Crown, Talgahakoratuwekella *alias* Wetagodawatta claimed by Ranchagodagamage Don Andris and others, Pattinigeheha claimed by Ranasin Liyanage Don Nandiya, Katupottehena claimed by Ranchagodagamage Don Andris; on the west by Nilmaladeniya claimed by Wijenaika Kankanange Don Davith, the Puwakgas-ara, the village limit of Tamaduwa, Ehatagahahena claimed by A. Lewishamy, the village limit of Tamaduwa.

NOTE.—The following lots lying within the above boundaries are excluded from this part of the notice, and their aggregate acreage of 53 acres and 17 perches is not included in the acreage of 322 acres given above:—

Preliminary plan 241.

Lot.	Name of Land.	Extent, A. R. P.
A 8c1 ..	Illukketiyehena (T. P. 251,739) ..	1 1 8
A 8d1 ..	Do. (T. P. 251,738) ..	1 1 29
A 8f1 ..	Kirinugehena (T. P. 251,737) ..	3 3 6
A 8j1 ..	Do. (T. P. 251,671) ..	2 0 14
A 8l1 ..	Do. (T. P. 252,212) ..	6 2 11
A 8n1 ..	Illukketiyehena (T. P. 252,213) ..	12 1 6
A 8q1 ..	Bogahahena ..	1 2 21
B 8h ..	Kongahahena ..	1 1 4
B 8i ..	Do. ..	1 2 9
B 8j ..	Makiliyapandurehena (T. P. 241,093) ..	4 2 10
B 8k ..	Julehenewala (do.) ..	0 0 8
C 11 ..	Malapalahena (T. P. 225,339) ..	0 3 35
C 8c2 ..	do. ..	1 2 9
D 3 ..	Nilmaladeniyahena ..	0 0 29
D 8r1 ..	Do. ..	1 0 6
8g1 ..	Kirinugehena (T. P. 251,736) ..	1 2 31
8h1 ..	Do. (T. P. 251,753) ..	1 1 0
8p1 ..	Indiketiyehena ..	1 0 3
8t ..	Laalpayagodella (T. P. 219,852) ..	3 1 14
8l1 ..	Pilahena ..	1 0 11
8u1 ..	Karuwalagahahodella ..	1 0 16
8v1 ..	Karadiyehena ..	1 0 16
8w1 ..	Nugekoratuwa ..	2 1 1
		53 0 17

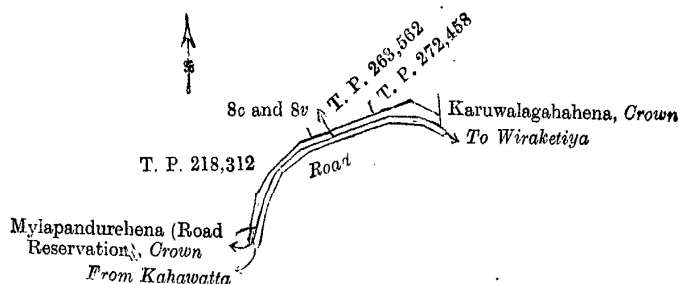
[For Diagram see page 1370.]

II.—Preliminary plan 241.

Situation: Mulkirigala village in West Giruwa pattu of Hambantota District.

Lot.	Name of Land.	Extent, A. R. P.
8c ..	Hewagamagehena (road reservation) ..	0 0 34
8v ..	Karuwalagahahena (do.) ..	0 0 20
		0 1 14

and bounded as follows: on the north by T. Ps. 218,312, 263,562, 272,458; on the east by Karuwalagahahena belonging to the Crown; on the south by the road from Wiraketiya to Kahawatta, Mylapandurehena (road reservation) belonging to Crown; on the west by T. P. 218,312.



Surveyor-General's Office
Colombo, August 15, 1913.

Scale of 8 Chains to an Inch.

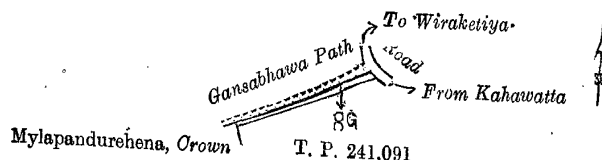
A. J. WICKWAR,
for Surveyor-General.

III.—Preliminary plan 241.

Situation: Mulkirigala village in West Giruwa pattu of Hambantota District.

Lot.	Name of Land.	Extent, A. R. P.
8g ..	Mylapandurahena (road reservation) ..	0 0 18

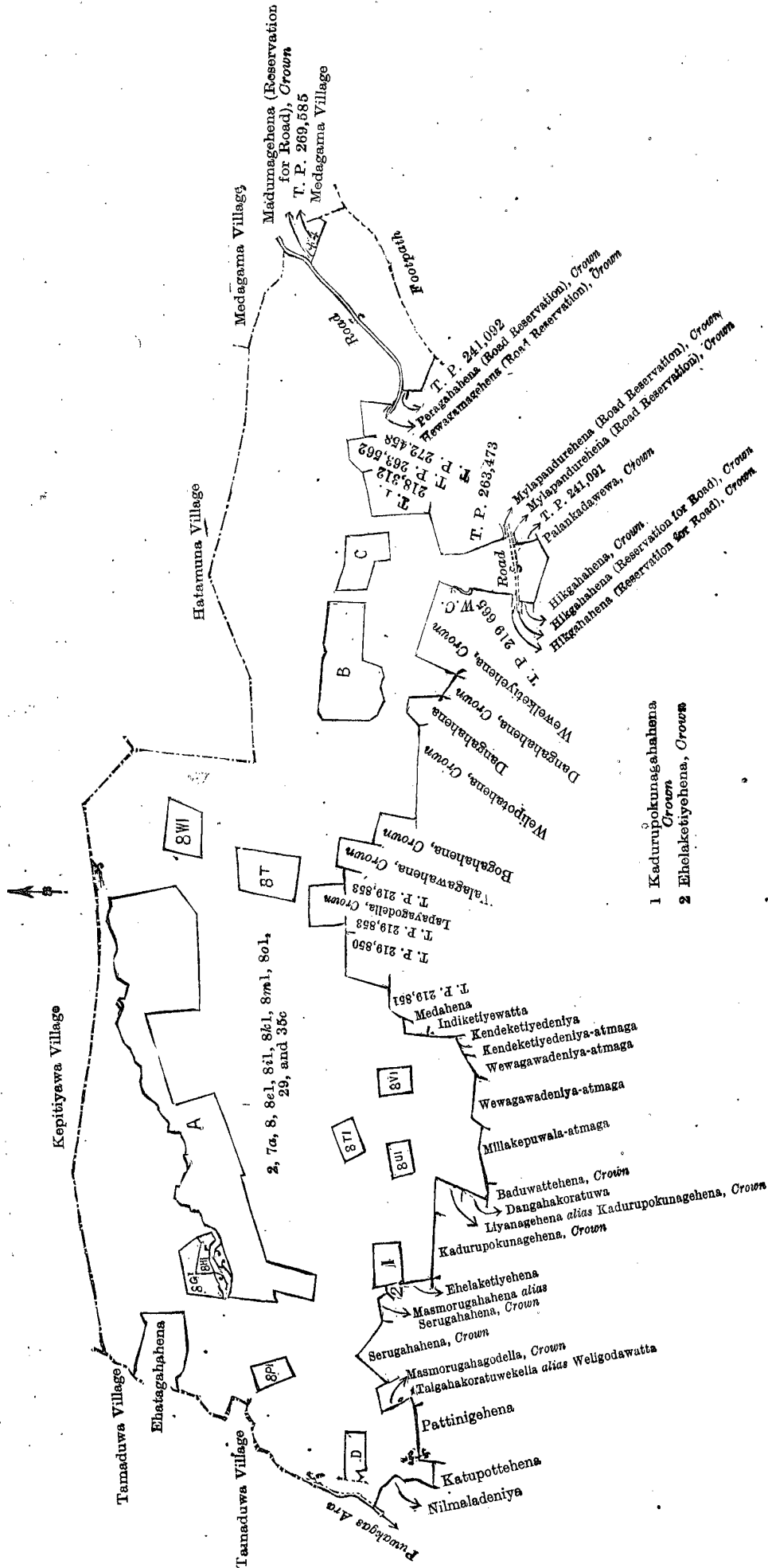
and bounded as follows: on the north by a Gansabhawa path; on the east by the road from Wiraketiya to Kahawatta; on the south by T. P. 241,091; on the west by Mylapandurehena belonging to Crown.



Surveyor-General's Office,
Colombo, August 15, 1913.

Scale of 8 Chains to an Inch.

A. J. WICKWAR,
for Surveyor-General.



- 1 Kadurupokunagehahena, Crown
- 2 Ehelaketiyehehena, Crown

Surveyor-General's Office,
Colombo, August 15, 1913.

Scale of 16 Chains to an Inch.

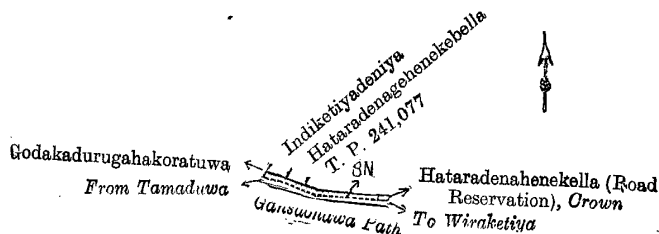
A. J. WICKWAR,
for Surveyor-General.

IV.—Preliminary plan 241.

Situation : Mulkirigala village in West Giruwa pattu of Hambantota District.

Lot.	Name of Land.	Extent, A. R. P.
8n	Karuwalagahahena <i>alias</i> Hataradenahena	0 0 14

and bounded as follows : on the north by Indiketiyadeniya claimed by Hangamuwagamage Don Andris and others, Hataradenahenekebella claimed by Gamage Dasin, T. P. 241,077 ; on the east by Hataradenahenekella (road reservation) belonging to the Crown ; on the south by the Gansabhawa path from Wiraketiya to Tamaduwa ; on the west by Godakadurugahakoratuwa claimed by Jalatge Babappu.

Surveyor-General's Office,
Colombo, August 15, 1913.

Scale of 8 Chains to an Inch.

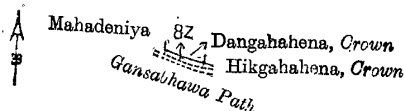
A. J. WICKWAR,
for Surveyor-General.

V.—Preliminary plan 241.

Situation : Mulkirigala village in West Giruwa pattu of Hambantota District.

Lot.	Name of Land.	Extent, A. R. P.
8z	Dangahahena (road reservation)	0 0 8

and bounded as follows : on the north by Dangahahena belonging to Crown ; on the east by Hikgahahena belonging to Crown ; on the south by a Gansabhawa path ; on the west by Mahadeniya claimed by Gamachchige Babuna.

Surveyor-General's Office,
Colombo, August 15, 1913.

Scale of 8 Chains to an Inch.

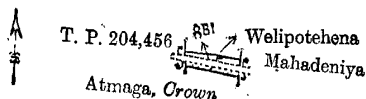
A. J. WICKWAR,
for Surveyor-General.

VI.—Preliminary plan 241.

Situation : Mulkirigala village in West Giruwa pattu of Hambantota District.

Lot.	Name of Land.	Extent, A. R. P.
8b1	Welipotehena (road reservation)	0 0 12

and bounded as follows : on the north by Welipotehena claimed by the Crown and Yakalle Arachchige Don James, Police Officer ; on the east by Mahadeniya claimed by Gama-achchige Babuna ; on the south by Atmaga belonging to Crown ; on the west by T. P. 204,456.

Surveyor-General's Office,
Colombo, August 15, 1913.

Scale of 8 Chains to an Inch.

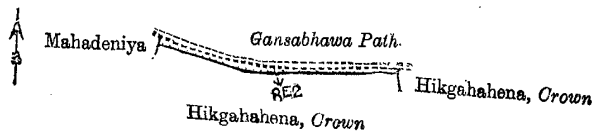
A. J. WICKWAR,
for Surveyor-General.

VII.—Preliminary plan 241.

Situation : Mulkirigala village in West Giruwa pattu of Hambantota District.

Lot.	Name of Land.	Extent, A. R. P.
8e2	Hikgahahena (road reservation)	0 0 38

and bounded as follows : on the north by a Gansabhawa path ; on the east and south by Hikgahahena belonging to Crown ; on the west by Mahadeniya claimed by Gamachchige Babuna.

Surveyor-General's Office,
Colombo, August 15, 1913.

Scale of 8 Chains to an Inch.

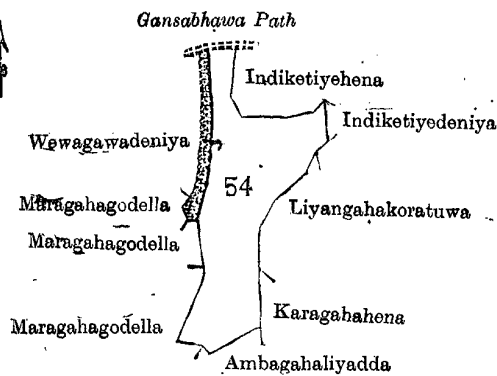
A. J. WICKWAR,
for Surveyor-General.

VIII.—Preliminary plan 241.

Situation : Mulkirigala village in West Giruwa pattu of Hambantota District.

Lot.	Name of Land.	Extent, A. R. P.
54	Dikpitiyewewa	4 0 8

and bounded as follows : on the north by a Gansabhawa path ; on the east by Indiketiyehena claimed by Nakulugamuwe Gamage Don Andris, Indiketiyedeniya claimed by Hangamuwe Gamage Don Andris, Liyangahakoratuwa claimed by Arumagamage Dulias, Karagahahena claimed by Kahawatta Liyanage Dingihamy ; on the south by Ambagahaliyadda claimed by Arumagamage Jayanhamy, Maragahagodella claimed by Giruwa Gama-achchige Don Juwanis Appuhamy ; on the west by Maragahagodella claimed by Giruwa Gama-achchige Don Juwanis Appuhamy, Wewagawadeniya claimed by Giruwa Gama-achchige Don Nikulas ;



Surveyor-General's Office,
Colombo, August 15, 1913.

Scale of 8 Chains to an Inch.

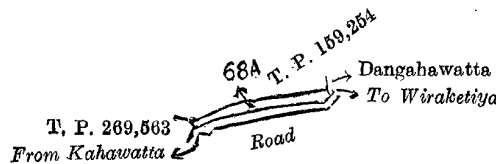
A. J. WICKWAR,
for Surveyor-General.

IX.—Preliminary plan 241.

Situation : Mulkirigala village in West Giruwa pattu of Hambantota District.

Lot.	Name of Land.	Extent, A. R. P.
68a	Etparahena (reservation for road)	0 1 2

and bounded as follows : on the north by T. P. 159,254 ; on the east by Dangahawatta (private) ; on the south by the road from Wiraketiya to Kahawatta ; on the west by T. P. 269,563.



Surveyor-General's Office,
Colombo, August 15, 1913.

Scale of 8 Chains to an Inch.

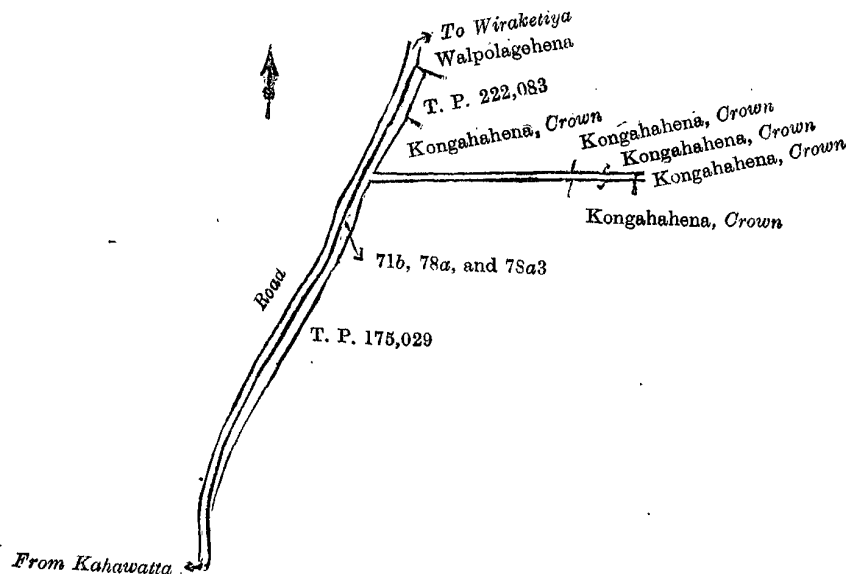
A. J. WICKWAR,
for Surveyor-General.

X.—Preliminary plan 241.

Situation : Mulkirigala village in West Giruwa pattu of Hambantota District.

Lot.	Name of Land.	Extent, A. R. P.
71b	Walpolagehena (road reservation)	0 0 14
78a	Kongahahena (do.)	0 3 5
78a3	Kongahahena (reservation for right of way)	0 1 10
		1 0 29

and bounded as follows : on the north by Walpolagehena claimed by the Mulkirigala Pansala ; on the east by T. P. 222,083 Kongahahena belonging to Crown, T. P. 175,029 ; on the south and west by the road from Kahawatta to Wiraketiya.



Surveyor-General's Office,
Colombo, August 15, 1913.

Scale of 8 Chains to an Inch.

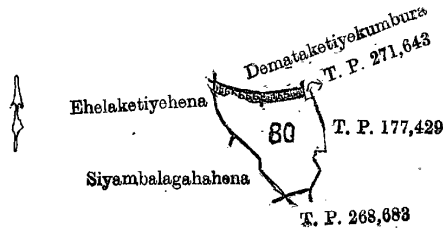
A. J. WICKWAR,
for Surveyor-General.

XI.—Preliminary plan 241.

Situation : Mulkirigala village in West Giruwa pattu of Hambantota District.

Lot.	Name of Land.	Extent, A. R. P.
80	Demataketiyewewa	1 2 30

and bounded as follows : on the north by Demataketiyekumbura claimed by Giruwa Gama-achchige Don Nikulas and others, T. P. 271,643 ; on the east by T. P. 177,429 ; on the south by T. P. 268,683 ; on the west by Siyambalagahahena claimed by the Crown and Malawige Matheshamy, Ehelaketiyahena claimed by Atuboda Gama-achchige Andrishamy.



Surveyor-General's Office,
Colombo, August 15, 1913.

Scale of 8 Chains to an Inch.

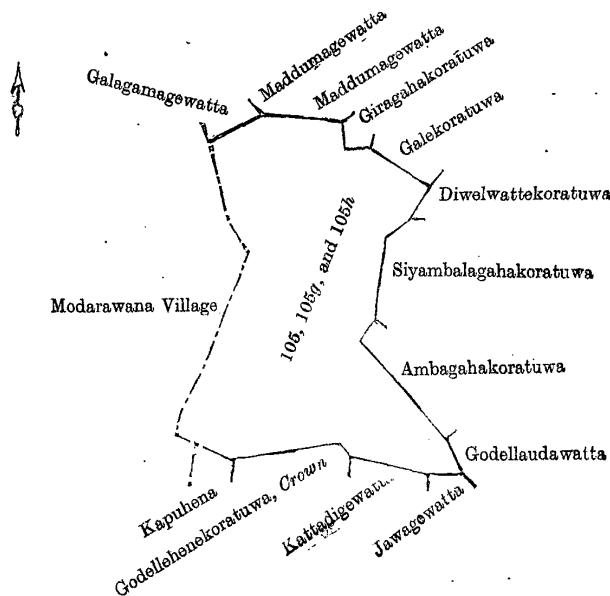
A. J. WICKWAR,
for Surveyor-General.

XII.—Preliminary plan 241.

Situation : Mulkirigala village in West Giruwa pattu of Hambantota District.

Lot.	Name of Land.	Extent, A. R. P.
105	Maramandiya	10 1 36
105g	Godellakoratuwa	2 1 5
105h	Godellewattehenena	1 0 2
		13 3 3

and bounded as follows : on the north by Galagamagewatta claimed by Samarawickrema Kankanange Dineshamy and others, Maddumagewatta claimed by Wijenayaka Kankanange Don Carolis, Maddumegewatta claimed by Walage Babun Appu, Giragahakoratuwa claimed by Ranchagodagamage Don Abaran and others, Galekoratuwa claimed by Hettihewage Babunchiya ; on the east by Diwelwatekoratuwa claimed by the Mulkirigala Temple, Siyambalagahakoratuwa claimed by Hettihewage Babunchiya and others, Ambagahakoratuwa claimed by Punchi Hewage Babuna and others, Godellaudawatta claimed by Punchi Hewage Kiri Naide ; on the south by Jawagewatta claimed by Punchi Hewage Babanissa, Kattadigewatta claimed by Punchi Hewage Menika, Godellehenekoratuwa belonging to Crown, Kapuhena claimed by Punchi Hewage Karo, the village limit of Modarawana ; on the west by the village limit of Modarawana.



Scale of 8 Chains to an Inch.

Surveyor-General's Office,
Colombo, August 15, 1913.

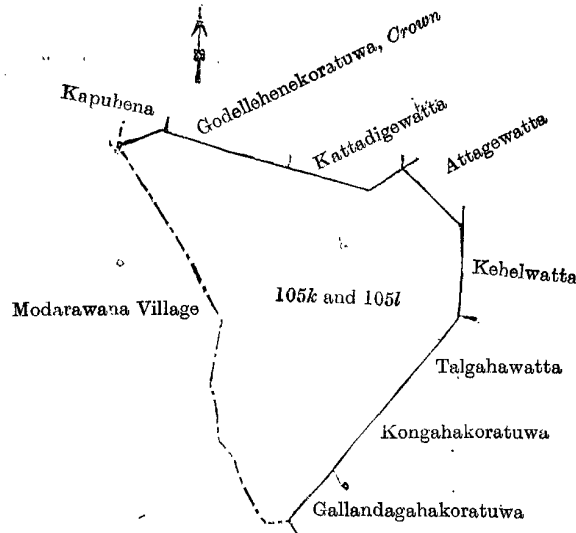
A. J. WICKWAR,
for Surveyor-General.

XIII.—Preliminary plan 241.

Situation : Mulkirigala village in West Giruwa pattu of Hambantota District.

Lot.	Name of Land.	Extent, A. R. P.
105k	Tennehena	3 0 27
105l	Digapotahena	10 2 33
		13 3 20

and bounded as follows : on the north by Kapuhena claimed by Punchihewage Karo, Godellahenekoratuwa belonging to Crown, Kattadigewatta claimed by Punchihewage Menika, Attagewatta claimed by Hettihewage Babanchiya ; on the east by Kehelwatta claimed by Punchihewage Babanissa, Talgahawatta claimed by Gonbaduge Allis, Kongahakoratuwa claimed by Wewagedara Ratnayaka Janakahamy, Gallandagahakoratuwa claimed by Ahangama Liyanage Don Andris ; on the south and west by the village limit of Modarawana.



Surveyor-General's Office,
Colombo, August 15, 1913.

Scale of 8 Chains to an Inch.

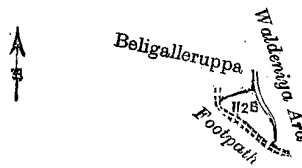
A. J. WICKWAR,
for Surveyor-General.

XIV.—Preliminary plan 241.

Situation : Mulkirigala village in West Giruwa pattu of Hambantota District.

Lot.	Name of Land.	Extent, A. R. P.
112b	Magawatta	0 1 8

and bounded as follows : on the north by Beligalleruppa claimed by the Mulkirigala Temple ; on the east by the Waldeniye-ara ; on the south and west by a footpath.



Surveyor-General's Office,
Colombo, August 15, 1913.

Scale of 8 Chains to an Inch.

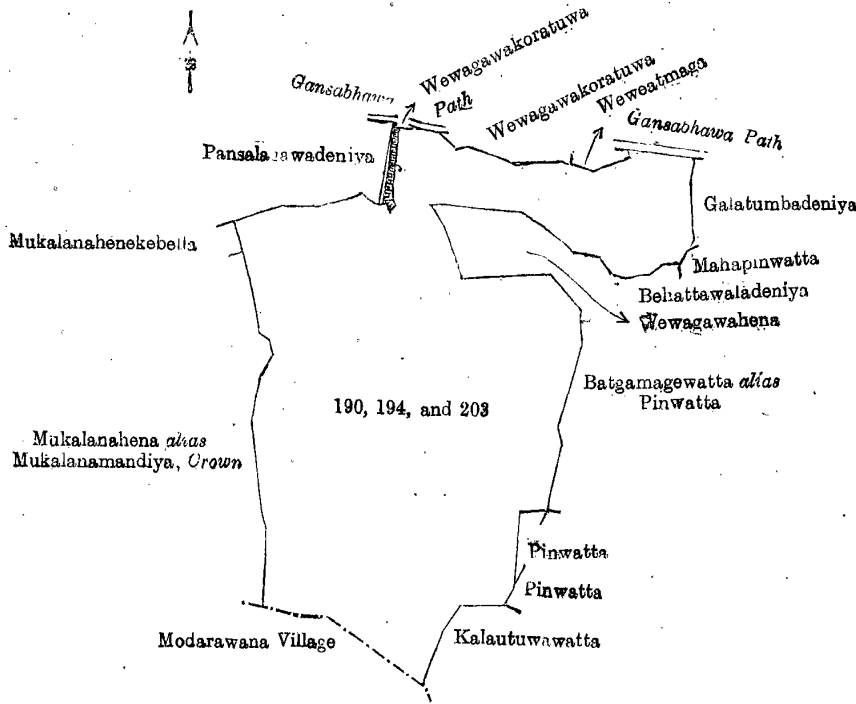
A. J. WICKWAR,
for Surveyor-General.

XV.—Preliminary plan 241.

Situation : Mulkirigala village in West Giruwa pattu of Hambantota District.

Lot.	Name of Land.	Extent, A. R. P.
190	Palossitiyawewa	4 3 13
194	Wewagawakoratuwa	7 1 20
203	Tennehena	15 2 33
		27 3 26

and bounded as follows : on the north by a Gansabhawa path, Wewagawakoratuwa claimed by the Mulkirigala Vihare, a Gansabhawa path, Wewagawakoratuwa claimed by the Mulkirigala Vihare, Weweatmaga claimed by ditto, a Gansabhawa path ; on the east by Galatumbadeniya claimed by the Mulkirigala Vihare, Mahapinwatta claimed by ditto, Belittawaladeniya claimed by ditto, Wewagawahena claimed by ditto, Batgamagewatta alias Pinwatta claimed by ditto, Pinwatta claimed by ditto, Kalautuwawatta claimed by Katuwanage Andris Appu ; on the south by the village limit of Modarawana ; on the west by Mukalanahena alias Mukalanamandiya belonging to Crown, Mukalanahenakebella claimed by Gonbaduge Elissa, Pansalagawadeniya claimed by the Mulkirigala Vihare.



Surveyor-General's Office,
Colombo, August 15, 1913.

Scale of 8 Chains to an Inch.

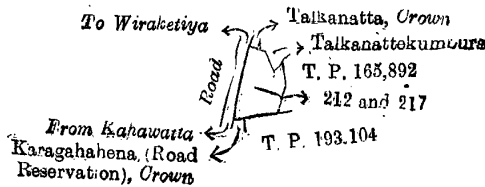
A. J. WICKWAR,
for Surveyor-General.

XVI.—Preliminary plan 241.

Situation : Mulkirigala village in West Giruwa pattu of Hambantota District.

Lot.	Name of Land.	Extent, A. R. P.
212	Talkanattewatta	0 0 19
217	Karagahakoratuwa alias Diulgahadeniya	0 1 17
		0 1 36

and bounded as follows : on the north by Talkanatta belonging to Crown, Talkanattekumbura claimed by Nambige Don Sadiris ; on the east by T. P. 165,892 ; on the south by T. P. 193,104, Karagahahena (road reservation) belonging to Crown ; on the west by the road from Kahawatta to Wiraketiya.



Surveyor-General's Office,
Colombo, August 15, 1913.

Scale of 8 Chains to an Inch.

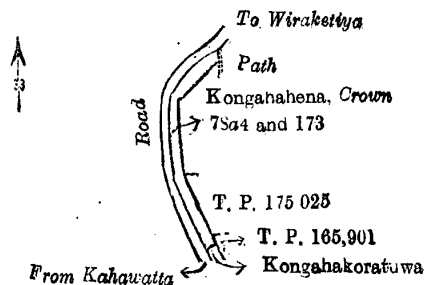
A. J. WICKWAR,
for Surveyor-General.

XVII.—Preliminary plan 241.

Situation : Mulkirigala village in West Giruwa pattu of Hambantota District.

Lot.	Name of Land.	Extent, A. R. P.
78a1	Kongahahena (reservation for road)	0 1 5
173	Kongahakoratuwa	0 0 28
		0 1 33

and bounded as follows : on the north by the road from Kahawatta to Wiraketiya, a path ; on the east by Kongahahena belonging to Crown, T. Ps. 175,025 and 165,901 ; on the south by Kongahakoratuwa claimed by the Crown and Gonbaduge Karo ; on the west by the road from Kahawatta to Wiraketiya.



Surveyor-General's Office,
Colombo, August 15, 1913.

Scale of 8 Chains to an Inch.

A. J. WICKWAR,
for Surveyor-General.

Colombo Notice No. 5,012.

Notice under "The Waste Lands Ordinances of 1897, 1899, 1900, and 1903."

TAKE notice that unless within three months from September 26, 1913, the persons, if any, who claim any interest in the land hereinafter mentioned appear before the Assistant Government Agent of the Colombo and Negombo Districts of the Western Province, at his office in Colombo, and make claim in person or in writing to the said land or to some interest therein :

Such Assistant Government Agent, in pursuance of the powers in him vested by the said Ordinances, will declare by writing under his hand that the said land, to which no claim has been made, is the property of the Crown.

H. MILLIGAN,
Assistant Government Agent.

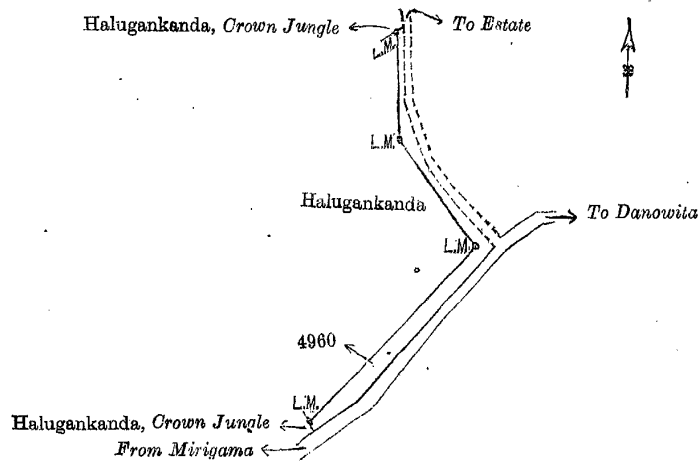
Description of the Land referred to.

The following lot situated in the village of Panawala, in the Udugaha pattu of Hapitigam korale, in the Negombo District of the Western Province, as described in the annexed diagram :—

Preliminary plan 15,341.

Lot.	Name of Land.	Extent, A. R. P.
4960	Halugankanda (reservation for road)	0 1 15

and bounded as follows : on the north by Halugankanda, Crown jungle ; on the east by the road from Danowita to estate and the road from Mirigama to Danowita ; on the south by Halugankanda Crown jungle ; on the west by Halugankanda sold by the Crown to Mr. Edmund Hewavitarana and another.



Surveyor-General's Office,
Colombo, July 29, 1913.

Scale of 4 Chains to an Inch.

C. R. LUNDIE,
for Surveyor-General.

Colombo Notice No. 5,013.

Notice under "The Waste Lands Ordinances of 1897, 1899, 1900, and 1903."

TAKE notice that unless within three months from September 26, 1913, the persons, if any, who claim any interest in the land hereinafter mentioned appear before the Assistant Government Agent of the Colombo and Negombo Districts of the Western Province, at his office in Colombo, and make claim in person or in writing to the said land or to some interest therein :

Such Assistant Government Agent, in pursuance of the powers in him vested by the said Ordinances, will declare by writing under his hand that the said land, to which no claim has been made, is the property of the Crown.

H. MILLIGAN,
Assistant Government Agent.

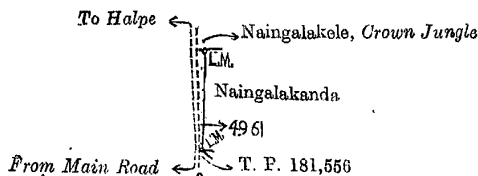
Description of the Land referred to.

The following lot situated in the village of Kitulwala, in the Yatigaha pattu of Hapitigam korale, in the Negombo District of the Western Province, as described in the annexed diagram :—

Preliminary plan 15,342.

Lot.	Name of Land.	Extent, A. R. P.
4961	Naingalakanda (reservation for cart track)	0 0 4

and bounded as follows : on the north by Naingalakele, Crown jungle ; on the east by Naingalakanda sold by the Crown to Dewatapedigge Utiya and another ; on the south by the land depicted in title plan No. 181,556 ; on the west by the road from main road to Halpe.



Surveyor-General's Office,
Colombo, July 29, 1913.

Scale of 4 Chains to an Inch.

C. R. LUNDIE,
for Surveyor-General.

FINAL ORDERS.

Matara S. O. No. 1,640.

Order under Section 4, Sub-section (1), of "The Waste Lands Ordinances of 1897, 1899, 1900, and 1903,"
admitting Land to be Private Property.

In the matter of the land commonly called or known as Digalagodella, situate in the village of Marambe, in the Weligam korale of the Matara District, in the Southern Province, and of "The Waste Lands Ordinances of 1897, 1899, 1900 and 1903."

WHEREAS in pursuance of section 1 of the said Ordinances it was duly notified on August 2, 1912, that if no claim to the land commonly called or known as Digalagodella, situate in the village of Marambe, in the Weligam korale of the Matara District, in the Southern Province, containing in extent 33 perches, and shown as lot 11a in preliminary plan 536, and in the annexed diagram, was made to Walter Ernest Wait, Special Officer appointed under section 28 of the said Ordinances, within the period of three months from the date specified in such notice, such land would be declared the property of Crown, and dealt with on account of the Crown (*vide* Notice No. 4,473):

And whereas Don Davith Gunapala Jayasinha Siriwardana made claim thereto, and I, Walter Ernest Wait, Special Officer appointed under section 28 of the said Ordinances, made due inquiry into such claim, I do hereby admit the claim of the said claimant to the said land, as more fully described herein below, under section 4, sub-section (1), of the said Ordinances.

Description of the Land referred to.

The following lot situated in the village of Marambe, in the Weligam korale of the Matara District, in the Southern Province, as described in the annexed diagram:—

Preliminary plan 536.

Situation: Marambe village in Weligam korale of Matara District.

Lot.	Name of Land.	Extent, A. R. P.
11a	Digalagodella	0 0 33

and bounded as follows: on the north, east, and south by Digalawila claimed by Don Davith Gunapala Jayasingha Siriwardana; on the west by the road from Akuressa to Deniyaya.

W. E. WAIT,
Special Officer.

July 14, 1913.



Surveyor-General's Office,
Colombo, June 6, 1912.

Scale of 8 Chains to an Inch.

A. H. G. DAWSON,
for Surveyor-General.

Matara S. O. No. 1,641.

Order under Section 2 of "The Waste Lands Ordinances of 1897, 1899, 1900, and 1903,"
declaring Lands to be Crown Property.

In the matter of the lands commonly called or known as Road reservation, Lulbokkahena (road reservation), &c., situate in the village of Marambe, in the Weligam korale of the Matara District, in the Southern Province, and of "The Waste Lands Ordinances of 1897, 1899, 1900, and 1903."

THE notice required by section 1 of "The Waste Lands Ordinances of 1897, 1899, 1900, and 1903," having been duly published in manner prescribed by that section in respect of the above-named lands (*vide* Notice No. 4,473), and no claim having been made to the said lands or to any interest therein within the period of three months from the date specified in the said notice, I, Walter Ernest Wait, Special Officer appointed under section 28 of the said Ordinances, under and by virtue of the powers vested in me in that behalf by section 2 of the said Ordinances, do hereby on July 14, 1913, order and declare that the said lands, as more fully described herein below, situate in the village of Marambe, in the Weligam korale of the Matara District, in the Southern Province, and shown as lots 7a, 90½, 91, 91½, 103a, 173a in preliminary plan 536 and in the annexed diagrams, and containing in extent 2 roods, are the property of the Crown.

Description of the Lands referred to.

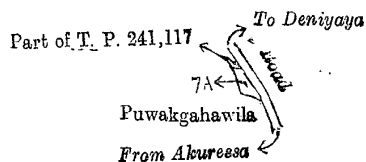
The following lots situated in the village of Marambe, in the Weligam korale of the Matara District, in the Southern Province, as described in the annexed diagrams:—

I.—Preliminary plan 536.

Situation: Marambe village in Weligam korale of Matara District.

Lot.	Name of Land.	Extent, A. R. P.
7a	Road reservation	0 0 4

and bounded as follows: on the north and east by the road from Deniyaya to Akuressa; on the south by Puwakgahawila claimed by Endoris Balasuriya; on the west by Puwakgahawila claimed by Endoris Balasuriya, part of T. P. 241,117.



Surveyor-General's Office,
Colombo, June 6, 1912.

Scale of 8 Chains to an Inch.

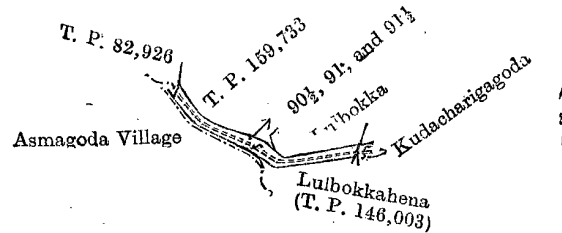
A. H. G. DAWSON,
for Surveyor-General.

II.—Preliminary plan 536.

Situation : Marambe village in Weligam korale of Matara District.

Lot.	Name of Land.	Extent, A. R. P.
90½	Lulbokkahena (road reservation)	0 0 16
91	Ranahingoda (do.)	0 0 12
91½	Do (do.)	0 0 12
		0 1 0

and bounded as follows: on the north by T. P. 159,733, Lulbokka claimed by K. Juwan; on the east by Kudacharigagoda claimed by W. Sidan; on the south by Lulbokkahena (T. P. 146,003), the village limit of Asmagoda; on the west by the village limit of Asmagoda, T. P. 82,926.



Surveyor-General's Office,
Colombo, June 6, 1912.

Scale of 8 Chains to an Inch.

A. H. G. DAWSON,
for Surveyor-General.

III.—Preliminary plan 536.

Situation : Marambe village in Weligam korale of Matara District.

Lot.	Name of Land.	Extent, A. R. P.
103a	Duwa	0 0 20

and bounded as follows : on the north, east, south, and west by the Hulandawa-ela.



Surveyor-General's Office,
Colombo, June 6, 1912.

Scale of 8 Chains to an Inch.

A. H. G. DAWSON,
for Surveyor-General.

IV.—Preliminary plan 536.

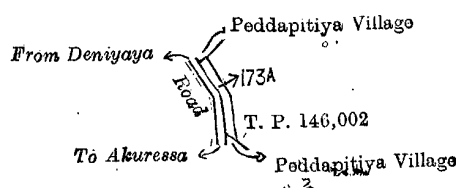
Situation : Marambe village in Weligam korale of Matara District.

Lot.	Name of Land.	Extent, A. R. P.
173a	Panagodalanda (road reservation)	0 0 16

and bounded as follows : on the north by the village limit of Peddapitiya; on the east by T. P. 146,002; on the south by the village limit of Peddapitiya; on the west by the road from Akuressa to Deniyaya.

July 14, 1913.

W. E. WAIT,
Special Officer.



Surveyor-General's Office,
Colombo, June 6, 1912.

Scale of 8 Chains to an Inch.

A. H. G. DAWSON,
for Surveyor-General.

Hambantota S. O. No. 970.

Order under Section 4, Sub-section (1), of "The Waste Lands Ordinances of 1897, 1899, 1900, and 1903,"
declaring Land to be Crown Property.

In the matter of the land commonly called or known as Julpitiyewewa (tank), situate in the village of Aggarahera, in the West Giruwa pattu of the Hambantota District, in the Southern Province, and of "The Waste Lands Ordinances of 1897, 1899, 1900, and 1903."

WHEREAS in pursuance of section 1 of the said Ordinances it was duly notified on July 21, 1911, that if no claim to the land commonly called or known as Julpitiyewewa (tank), situate in the village of Aggarahera, in the West Giruwa pattu of the Hambantota District, in the Southern Province, containing in extent 2 acres 1 rood and 8 perches, and shown as lot 12 in preliminary plan 244 and in the annexed diagram, was made to Charles Valentine Brayne, Special Officer appointed under section 28 of the said Ordinances, within the period of three months from the date specified in such notice, such land would be declared the property of the Crown, and dealt with on account of the Crown (*vide* Notice No. 4,139) :

And whereas (1) Don Andreas Abeyasinghe, as trustee of Naigala Vihare, and (2) Denagama Seelananda Terunnanse, on behalf of the same Vihare, made claim thereto, and whereas the said (1) Don Andreas Abeyasinghe, trustee of the Naigala Vihare, died during the pendency of the inquiry and whereas Don Juwanis Abeyawickrama, Vel-Vidane, was appointed to succeed him, and whereas the said Don Juwanis Abeyawickrama, as duly appointed trustee of Naigala Temple, entered

into an agreement with the aforesaid Special Officer, on January 31, 1912, and the said (2) Denagama Seelananda Terunnanse on behalf of Naigal Vihare, entered into an agreement of the same tenor with the aforesaid Special Officer, on November 22, 1911, whereby in consideration of (a) the Settlement Officer settling as private property otherwise than under the Waste Lands Ordinances lot 6 in the same block survey preliminary plan, and (b) being declared the owner of lot 9b in the same block survey preliminary plan, and of 13 acres more or less of lot 9 now shown as lot 9d in the same block survey preliminary plan, they withdrew claim to the aforesaid lot 12, I, Walter Ernest Wait, Special Officer appointed under section 28 of the said Ordinances, under and by virtue of the powers vested in me in that behalf by section 4 of the said Ordinances, do hereby on July 2, 1913, order and declare under section 4, sub-section (1), of the said Ordinances, that the said land, as more fully described herein below, is the property of the Crown.

Description of the Land referred to.

The following lot situated in the village of Aggarahera, in the West Giruwa pattu of the Hambantota District, in the Southern Province, as described in the annexed diagram:—

Preliminary plan 244.

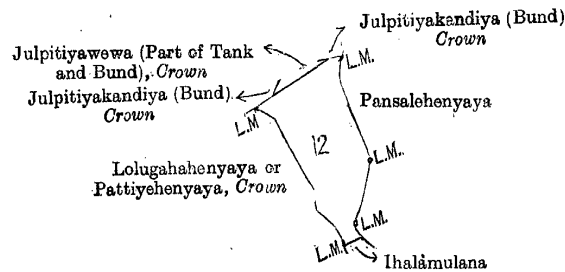
Situation: Aggarahera village in West Giruwa pattu of Hambantota District.

Lot.	Name of Land.	Extent, A. R. P.
12	Julpitiyewewa (tank)	2 1 8

and bounded as follows: on the north by Julpitiyakandiya (bund) claimed by the Crown, Julpitiyewewa (part of tank and bund) claimed by the Crown, Julpitiyakandiya (bund) claimed by the Crown; on the east by Pansalehenyaya to be declared the property of Naigala Vihare under the Waste Lands Ordinances; on the south by Ihalamulana claimed by Ratanapala Priest; on the west by Lolugahahenyaya or Pattiychenyaya to be declared the property of the Crown under the Waste Lands Ordinances.

W. E. WAIT,
Special Officer.

July 2, 1913.



Surveyor-General's Office,
Colombo, June 7, 1913.

Scale of 8 Chains to an Inch.

A. J. WICKWAR,
for Surveyor-General.

Hambantota S. O. No. 971.

Order under Section 4, Sub-section (1), of "The Waste Lands Ordinances of 1897, 1899, 1900, and 1903," admitting Land to be Private Property.

In the matter of the land commonly called or known as Dangahahena, situate in the village of Aggarahera, in the West Giruwa pattu of the Hambantota District, in the Southern Province, and of "The Waste Lands Ordinances of 1897, 1899, 1900, and 1903."

WHEREAS in pursuance of section 1 of the said Ordinances it was duly notified on July 21, 1911, that if no claim to the land commonly called or known as Dangahahena, situate in the village of Aggarahera, in the West Giruwa pattu of the Hambantota District, in the Southern Province, containing in extent 4 acres 3 roods and 30 perches, and shown as lot 15l in preliminary plan 244 and in the annexed diagram, was made to Charles Valentine Brayne, Special Officer appointed under section 28 of the said Ordinances, within the period of three months from the date specified in such notice, such land would be declared the property of the Crown, and dealt with on account of the Crown (*vide* Notice No. 4,139):

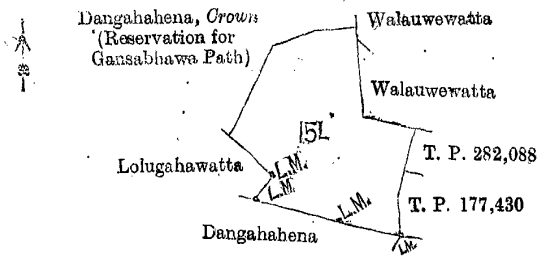
And whereas (1) Harry Alexander Dahanayaka, (2) Don Andreas Abeyasinghe, as trustees of the Naigala Vihare, and (3) Denagama Seelananda Terunnanse, on behalf of the same Vihare, made claim thereto, and Charles Valentine Brayne, Special Officer appointed under section 28 of the said Ordinances, made due inquiry into such claim, and whereas the said (2) Don Andreas Abeyasinghe, trustee of the Naigala Vihare, died during the pendency of the inquiry, and whereas Don Juwanis Abeyawickrama, Vel-Vidane, was appointed to succeed him, and whereas the said Don Juwanis Abeyawickrama, as duly appointed trustee of the Naigala Temple, entered to an agreement with the aforesaid Special Officer, on January 31, 1912, and the said (3) Denagama Seelananda Terunnanse, on behalf of Naigala Vihare, entered into an agreement of the same tenor with the aforesaid Special Officer, on November 22, 1911, whereby in consideration of (a) the Settlement Officer settling as private property otherwise than under the Waste Lands Ordinances lot 6 in the same block survey preliminary plan, and (b) being declared the owner of lot 9b in the same block survey preliminary plan, and of 13 acres more or less of lot 9, now shown as lot 9d in the same block survey preliminary plan, they withdrew claim to the aforesaid lot 15l, I, Walter Ernest Wait, Special Officer appointed under section 28 of the said Ordinances, with the consent of His Excellency the Governor, do hereby admit the claim of the said 1st claimant to the said land, as more fully described herein below, under section 4, sub-section (1), of the said Ordinances.

Description of the Land referred to.

The land commonly called or known as Dangahahena, situated in the village of Aggarahera, in the West Giruwa pattu of the Hambantota District, in the Southern Province, containing in extent 4 acres 3 roods and 30 perches, and shown as lot 15l in preliminary plan 244 and in the annexed diagram, and bounded as follows: on the north by Dangahahena (reservation for Gansabhawa path) to be declared the property of the Crown under the Waste Lands Ordinances; on the east by Walauwewatta claimed by Harry Dahanayaka and others, T. Ps. 282,088, 177,430; on the south by Dangahahena to be sold under the Waste Lands Ordinances to Harry Alexander Dahanayaka; and on the west by Lolugahawatta (private), Dangahahena (reservation for Gansabhawa path) to be declared the property of the Crown under the Waste Lands Ordinances.

July 2, 1913.

W. E. WAIT,
Special Officer.



Surveyor-General's Office,
Colombo, June 7, 1913.

Scale of 8 Chains to an Inch.

A. J. WICKWAR,
for Surveyor-General.

Hambantota S. O. No. 972.

Order under Section 4, Sub-section (1), of "The Waste Lands Ordinances of 1897, 1899, 1900, and 1903."

In the matter of the land commonly called or known as Dangahahena, situate in the village of Aggarahera, in the West Giruwa pattu of the Hambantota District, in the Southern Province, and of "The Waste Lands Ordinances of 1897, 1899, 1900, and 1903."

WHEREAS in pursuance of section 1 of the said Ordinances it was duly declared and notified on July 21, 1911, that if no claim to the land commonly called or known as Dangahahena, situate in the village of Aggarahera, in the West Giruwa pattu of the Hambantota District, in the Southern Province, containing in extent 12 acres 2 roods and 20 perches, and shown as lot 15m in preliminary plan 244 and in the annexed diagram, was made to Charles Valentine Brayne, Special Officer appointed under section 28 of the said Ordinances, within the period of three months from the date specified in the said notice, such land would be declared the property of the Crown, and dealt with on account of the Crown (*vide* Notice No. 4,139):

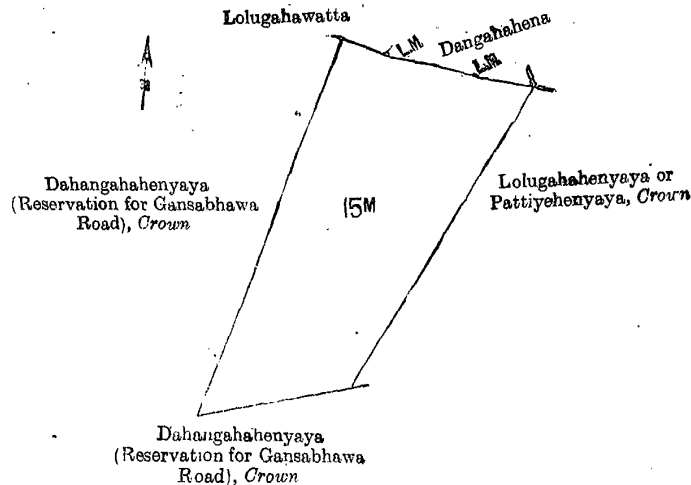
And whereas (1) Harry Alexander Dahanayaka, (2) Don Andreas Abeyasinghe, as trustees of Naigala Vihare, and (3) Denagama Seelananda Terunnanse, on behalf of the same Vihare, made claim thereto, and Charles Valentine Brayne, Special Officer appointed under section 28 of the said Ordinances, made due inquiry into such claim, and whereas the said (2) Don Andreas Abeyasinghe, trustee of Naigala Vihare, died during the pendency of the inquiry, and whereas Don Juwanis Abeyawickrama, Vel-Vidane, was appointed to succeed him as trustee of Naigala Vihare, and whereas the said Don Juwanis Abeyawickrama, as duly appointed trustee of Naigala Temple, entered into an agreement with the aforesaid Special Officer, on January 31, 1912; and the said (3) Denagama Seelananda Terunnanse, on behalf of Naigala Vihare, entered into an agreement of same tenor on November 22, 1911, whereby in consideration of (a) the Settlement Officer settling as private property otherwise than under the Waste Lands Ordinances lot 6 in the same block survey preliminary plan, and (b) being declared the owner of lot 9b in the same block survey preliminary plan and of 13 acres more or less of lot 9 now shown as lot 9d in the same block survey preliminary plan, they withdrew claim to the aforesaid lot 15m, and whereas the said 1st claimant and the aforesaid Special Officer, with the consent of His Excellency the Governor, came to an agreement in writing dated December 19, 1911, concerning the said land, under section 4, sub-section (1), of the said Ordinances, whereby it was agreed that the said 1st claimant should be declared the purchaser of the said land upon payment on or before February 29, 1912, to the Assistant Government Agent of Hambantota, of a sum of Two Hundred and Ten Rupees (Rs. 210) only, as the purchase amount of the said land, and whereas the said amount has been duly paid by the said 1st claimant, he is hereby, in pursuance of the agreement afore-mentioned, declared to be the purchaser of the said land, as more fully described herein below.

Description of the Land referred to.

The land commonly called or known as Dangahahena, situated in the village of Aggarahera, in the West Giruwa pattu of the Hambantota District, in the Southern Province, containing in extent 12 acres 2 roods and 20 perches, and shown as lot 15m in preliminary plan 244 and in the annexed diagram, and bounded as follows: on the north by Lolugahawatta (private), Dangahahena to be declared the property of Harry Alexander Dahanayaka under the Waste Lands Ordinances; on the east by Lolugahahenyaya or Pattiyehenyaya to be declared the property of the Crown under the Waste Lands Ordinances; on the south by Dahangahahenyaya (reservation for Gansabhawa road) to be declared the property of the Crown under the Waste Lands Ordinances; and on the west by Dahangahahenyaya (reservation for Gansabhawa road) to be declared the property of the Crown under the Waste Lands Ordinances.

July 2, 1913.

W. E. WAIT,
Special Officer.



Surveyor-General's Office,
Colombo, June 7, 1913.

Scale of 8 Chains to an Inch.

A. J. WICKWAR,
for Surveyor-General.

Hambantota S. O. No. 973.**Order under Section 2 of "The Waste Lands Ordinances of 1897, 1899, 1900, and 1903,"
declaring Lands to be Crown Property.**

In the matter of the lands commonly called or known as Godellamulla, Karuppuwekoratuwa (reservation for Gansabhawa road), situate in the village of Aggarahera, in the West Giruwa pattu of the Hambantota District, in the Southern Province, and of "The Waste Lands Ordinances of 1897, 1899, 1900, and 1903."

THE notice required by section 1 of "The Waste Lands Ordinances of 1897, 1899, 1900, and 1903," having been duly published in manner prescribed by that section in respect of the above-named lands (*vide* Notice No. 4,139), and no claim having been made to the said lands or to any interest therein within the period of three months from the date specified in the said notice, I, Walter Ernest Wait, Special Officer appointed under section 28 of the said Ordinances, under and by virtue of the powers vested in me in that behalf by section 2 of the said Ordinances, do hereby on July 2, 1913, order and declare that the said lands, as more fully described herein below, situate in the village of Aggarahera, in the West Giruwa pattu of the Hambantota District, in the Southern Province, and shown as lots 1a and 15b in preliminary plan 244 and in the annexed diagrams, and containing in extent 1 acre 2 roods and 36 perches, are the property of the Crown.

Description of the Lands referred to.

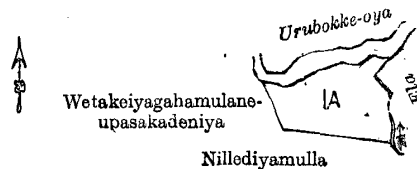
The following lots situated in the village of Aggarahera, in the West Giruwa pattu of the Hambantota District, in the Southern Province, as described in the annexed diagram:—

I.—Preliminary plan 244.

Situation: Aggarahera village in West Giruwa pattu of Hambantota District.

Lot.	Name of Land.	Extent, A. R. P.
1a	Godellamulla	1 2 16

and bounded as follows: on the north by Urubokke-oya; on the east by an ela; on the south by Nillediyamulla claimed by Kahagal Vihare; on the west by Wetakeiyagahamulaneupasakadeniya claimed by Naigala Vihare and others.



Surveyor-General's Office,
Colombo, June 7, 1913.

Scale of 8 Chains to an Inch.

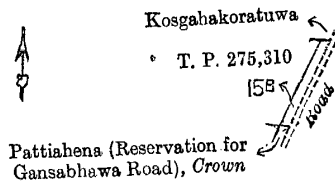
A. J. WICKWAR,
for Surveyor-General.

II.—Preliminary plan 244.

Situation: Aggarahera village in West Giruwa pattu of Hambantota District.

Lot.	Name of Land.	Extent, A. R. P.
15b	Karuppuwekoratuwa (reservation for Gansabhawa road)	0 0 20

and bounded as follows: on the north by Kosgahakoratuwa claimed by Weliambage Andiris; on the east by a road; on the south by Pattiahena (reservation for Gansabhawa road) to be declared the property of the Crown under the Waste Lands Ordinances; on the west by T. P. 275,310.



July 2, 1913.

W. E. WAIT,
Special Officer.

Surveyor-General's Office,
Colombo, June 7, 1913.

Scale of 8 Chains to an Inch.

A. J. WICKWAR,
for Surveyor-General.

Hambantota S. O. No. 974.**Order under Section 2 of "The Waste Lands Ordinances of 1897, 1899, 1900, and 1903,"
declaring Land to be Crown Property.**

In the matter of the land commonly called or known as Kanattegederawatta (abandoned garden), situate in the village of Wigamuwa, in the West Giruwa pattu of the Hambantota District, in the Southern Province, and of "The Waste Lands Ordinances of 1897, 1899, 1900, and 1903."

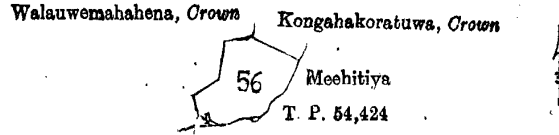
THE notice required by section 1 of "The Waste Lands Ordinances of 1897, 1899, 1900 and 1903," having been duly published in manner prescribed by that section in respect of the above-named land (*vide* Notice No. 4,322), and no claim having been made to the said land or to any interest therein within the period of three months from the date specified in the said notice, I, Walter Ernest Wait, Special Officer appointed under section 28 of the said Ordinances, under and by virtue of the powers vested in me in that behalf by section 2 of the said Ordinances, do hereby on July 24, 1913, order and declare that the said land, as more fully described herein below, situate in the village of Wigamuwa, in the West Giruwa pattu of the Hambantota District, in the Southern Province, and shown as lot 56 in preliminary plan 258, and in the annexed diagram, and containing in extent 1 acre and 20 perches, is the property of the Crown.

Description of the Land referred to.

The land commonly called or known as Kanattegederawatta (abandoned garden), situated in the village of Wigamuwa, in the West Giruwa pattu of the Hambantota District, in the Southern Province, containing in extent 1 acre and 20 perches, shown as lot 56 in preliminary plan 258, and in the annexed diagram, and bounded as follows: on the north by Walauwemahahena declared to be the property of the Crown under the Waste Lands Ordinances; on the east by Meehitiya declared to be the property of the Crown under the Waste Lands Ordinances; on the south by T. P. 54,424; on the west by Walauwemahahena declared to be the property of the Crown under the Waste Lands Ordinances.

July 24, 1913.

W. E. WART,
Special Officer.



Surveyor-General's Office,
Colombo, February 6, 1913.

Scale of 8 Chains to an Inch.

A. H. G. DAWSON,
for Surveyor-General.

Kurunegala S. O. No. 632.

Order under Section 4, Sub-section (1), of "The Waste Lands Ordinances of 1897, 1899, 1900, and 1903," declaring Lands to be Crown Property.

In the matter of the lands commonly called or known as Nabodewewawella (irrigation channel), situate in the village of Galkandegama, in the Mahagalboda Egoda korale of the Hiriyala hatpattu of the Kurunegala District, in the North-Western Province, and of "The Waste Lands Ordinances of 1897, 1899, 1900, and 1903."

WHEREAS in pursuance of section 1 of the said Ordinances it was duly notified on July 26, 1912, that if no claim to the land commonly called or known as Nabodewewawella (irrigation channel), situate in the village of Galkandegama, in the Mahagalboda Egoda korale of the Hiriyala hatpattu of the Kurunegala District, in the North-Western Province, containing in extent 1 rood and 17 perches, and shown as lots T 989a and T 989d in preliminary plan 1,993, as described in the annexed diagrams, was made to John Murray Davies, Special Officer appointed under section 28 of the said Ordinances, within the period of three months from the date specified in such notice, such lands would be declared the property of the Crown, and dealt with on account of the Crown (*vide* Notice No. 4,468):

And whereas Alexander Mendis Abeygunaratne made claim thereto, and whereas the said claimant entered into an agreement dated June 23, 1913, whereby in consideration of being declared the owner of 1 rood and 27 perches more or less in lot U 989 in preliminary plan 1,993, he withdrew his claim to the above lots, I, John Murray Davies, Special Officer appointed under section 28 of the said Ordinances, under and by virtue of the powers vested in me in that behalf by section 4 of the said Ordinances, do hereby on July 15, 1913, order and declare, under section 4, sub-section (1), of the said Ordinances, that the said lands as more fully described herein below, are the property of the Crown.

Description of the Lands referred to.

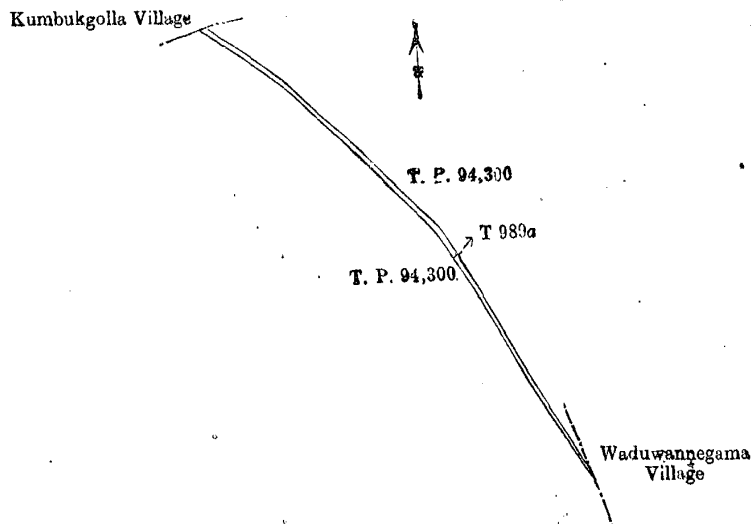
The following lots situated in the village of Galkandegama, in the Mahagalboda Egoda korale of the Hiriyala hatpattu of the Kurunegala District, in the North-Western Province, as described in the annexed diagrams:—

I.—Preliminary plan 1,993.

Situation: Galkandegama village in Mahagalboda Egoda korale of Kurunegala District.

Lot.	Name of Land.	Extent, A. R. P.
T 989a	Nabodewewawella (irrigation channel)	0 0 21

and bounded as follows: on the north by the village limit of Kumbukgolla, T. P. 94,300; on the east by T. P. 94,300, the village limit of Waduwannegama; on the south and west by T. P. 94,300.



Surveyor-General's Office,
Colombo, May 25, 1912.

Scale of 4 Chains to an Inch.

A. J. WICKWAR,
for Surveyor-General.

II.—Preliminary plan 1,993.

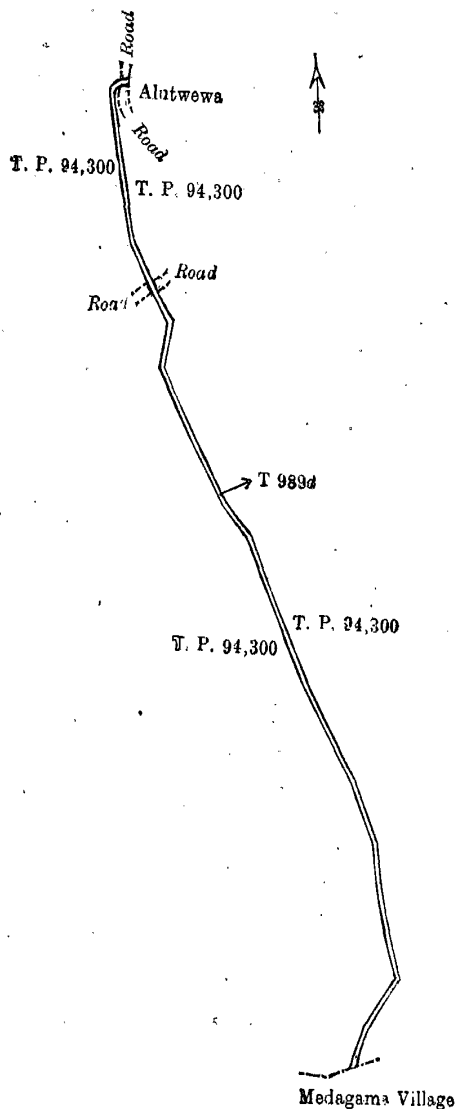
Situation : Galkandegama village in Mahagalboda Egoda korale of Kurunegala District.

Lot.	Name of Land.	Extent, A. R. P.
T 989d	Nabodewewawella (irrigation channel)	0 0 36

and bounded as follows : on the north by T. P. 94,300; on the east by Alutwewa claimed by Alexander Notary of Kurunegala, T. P. 94,300, a road, T. P. 94,300; on the south by the village limit of Medagama; on the west by T. P. 94,300, a road, T. P. 94,300.

J. M. DAVIES,
Special Officer.

July 15, 1913:



Surveyor-General's Office,
Colombo, May 25, 1912.

Scale of 4 Chains to an Inch.

A. J. WICKWAR,
for Surveyor-General.

Kurunegala S. O. No. 633.

**Order under Section 2 of "The Waste Lands Ordinances of 1897, 1899, 1900, and 1903,"
declaring Lands to be Crown Property.**

In the matter of the lands commonly called or known as Nabodawewewella, situate in the village of Galkandegama, in the Mahagalboda Egoda korale of the Hiriyala hatpattu of the Kurunegala District, in the North-Western Province, and of "The Waste Lands Ordinances of 1897, 1899, 1900, and 1903."

THE notice required by section 1 of "The Waste Lands Ordinances of 1897, 1899, 1900, and 1903," having been duly published in manner prescribed by that section in respect of the above-named lands (*vide* Notice No. 4,468), and no claim having been made to the said lands or to any interest therein within the period of three months from the date specified in the said notice, I, John Murray Davies, Special Officer appointed under section 28 of the said Ordinances, under and by virtue of the powers vested in me in that behalf by section 2 of the said Ordinances, do hereby on July 15, 1913, order and declare that the said lands, as more fully described herein below, situate in the village of Galkandegama, in the Mahagalboda Egoda korale of the Hiriyala hatpattu of the Kurunegala District, in the North-Western Province, and shown as lots T 989c, W 989b, Y 989a, T 989b, W 989a, X989a in preliminary plan 1,993 and in the annexed diagrams, and containing in extent 32 perches, are the property of the Crown:

Description of the Lands referred to.

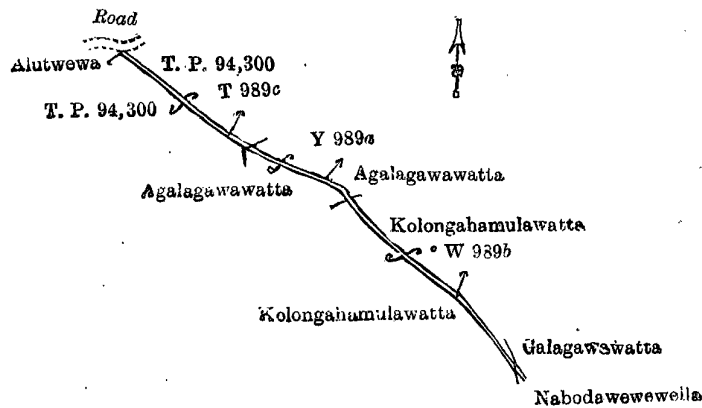
The following lots situated in the village of Galkandegama, in the Mahagalboda Egoda korale of the Hiriyala hatpattu of the Kurunegala District, in the North-Western Province, as described in the annexed diagrams:—

I.—Preliminary plan 1,993.

Situation : Galkandegama village in Mahagalboda Egoda korale of Kurunegala District.

Lot.	Name of Land.	Extent, A. B. P.
T 989c ..	Nabodawewewella ..	0 0 6
W 989b ..	Do. ..	0 0 8
Y 989a ..	Do. ..	0 0 4
		0 0 18

and bounded as follows : on the north by a road, T. P. 94,300, Agalagawawatta (private) ; on the east by Kolongahamulawatta (private), Galagawawatta (private) ; on the south by Nabodawewewella (private) ; on the west by Kolongahamulawatta (private), Agalagawawatta (private), T. P. 94,300, Alutwewa (private).



Surveyor-General's Office,
Colombo, May 25, 1912.

Scale of 4 Chains to an Inch.

A. J. WICKWAR,
for Surveyor-General.

II.—Preliminary plan 1,993.

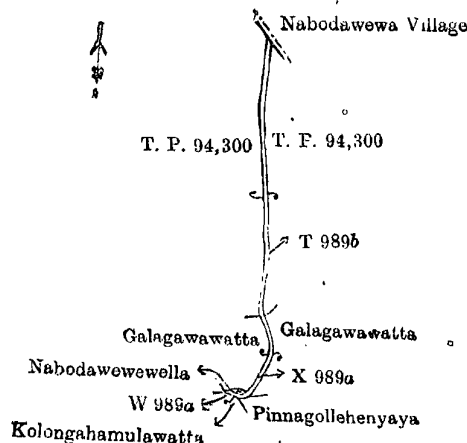
Situation : Galkandegama village in Mahagalboda Egoda korale of Kurunegala District.

Lot.	Name of Land.	Extent, A. B. P.
T 989b ..	Nabodawewewella ..	0 0 10
W 989a ..	Do. ..	0 0 1
X 989a ..	Do. ..	0 0 3
		0 0 14

and bounded as follows : on the north by the village limit of Nabodawewa ; on the east by T. P. 94,300, Galagawawatta (private) ; on the south by Pinnagollehenyaya (private), Kolongahamulawatta (private) ; on the west by Nabodawewewella (private), Galagawawatta (private), T. P. 94,300.

July 15, 1913.

J. M. DAVIES,
Special Officer.



Surveyor-General's Office,
Colombo, May 25, 1912.

Scale of 4 Chains to an Inch.

A. J. WICKWAR,
for Surveyor-General.

Uva S. O. No. 1,544.

Order under Section 4, Sub-section (1), of "The Waste Lands Ordinances of 1897, 1899, 1900, and 1903."

In the matter of the lands commonly called or known as Yahalatennehena and Kirimandiyehena, situate in the village of Nagolla, in the Soranatota korale of the Wiyaluwa division, in the Province of Uva, and of "The Waste Lands Ordinances of 1897, 1899, 1900, and 1903."

WHEREAS in pursuance of section 1 of the said Ordinances it was duly declared and notified on March 5, 1909, that if no claim to the lands commonly called or known as Yahalatennehena and Kirimandiyehena, situate in the village of Nagolla, in the Soranatota korale of the Wiyaluwa division, in the Province of Uva, containing in extent 2 acres 1 rood and 36 perches, and shown as lots 97n and 97j in preliminary plan 178 and in the annexed diagrams, was made to John George Fraser, Special Officer appointed under section 28 of the said Ordinances, within the period of three months from the date specified in the said notice, such lands would be declared the property of the Crown, and dealt with on account of the Crown (*vide* Notice No. 3,363):

And whereas (1) Frederick Taldena, (2) Charles Taldena, (3) Karunatileka Ratnayake Mudiyansele Batalawatte Alutgedara Siyatu, (4) Karunatileka Ratnayaka Mudiyansele Ganeti, Vidane, made claim thereto, and John George Fraser, Special Officer appointed under section 28 of the said Ordinances, made due inquiry into such claim, and whereas the said 1st, 2nd, and 4th claimants have withdrawn their claims to the said lands, and whereas the said 3rd claimant and the said John George Fraser, Special Officer, with the consent of His Excellency the Governor, came to an agreement in writing dated October 7, 1909, concerning the said lands, under section 4, sub-section (1), of the said Ordinances, whereby it was agreed that the said 3rd claimant should be declared the purchaser of the said lands upon payment on or before November 15, 1909, to the Government Agent at Badulla, of sums of Six Rupees and Twenty-five Cents (Rs. 6.25) and Five Rupees (Rs. 5) respectively, as the purchase amounts of the said lands, and whereas the said amounts have been duly paid by the said 3rd claimant, he is hereby, in pursuance of the agreement afore-mentioned, declared to be the purchaser of the said lands, as more fully described herein below.

Description of the Lands referred to.

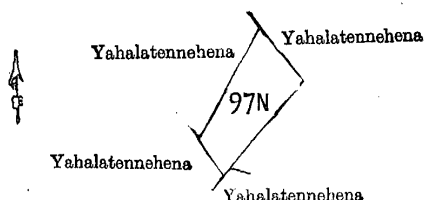
The following lots situated in the village of Nagolla, in the Soranatota korale of the Wiyaluwa division, in the Province of Uva, as described in the annexed diagrams:—

Preliminary plan 178.

Situation: Nagolla village in Soranatota korale of Wiyaluwa division, Province of Uva.

Lot.	Name of Land.	Extent, A. R. P.
97n	Yahalatennehena	1 1 33

and bounded as follows: on the north by Yahalatennehena sold by the Crown under the Waste Lands Ordinances to Karunatileke Ratnayaka Mudiyansele Ganeti, Vidane, Yahalatennehena sold by the Crown under the Waste Lands Ordinances to Gurulinde Appuhami; on the east by Yahalatennehena sold by the Crown under the Waste Lands Ordinances to Gurulinde Appuhami; on the south by Yahalatennehena sold by the Crown under the Waste Lands Ordinances to Ukdanduwatte Helagedara Appuhami, Yahalatennehena sold by the Crown under the Waste Lands Ordinances to Liyadapitiya Ratnayaka Mudiyansele Appuhami Gamarala; on the west by Yahalatennehena sold by the Crown under the Waste Lands Ordinances to Karunatileke Ratnayaka Mudiyansele Ganeti, Vidane.



Surveyor-General's Office,
Colombo, January 24, 1912.

Scale of 8 Chains to an Inch.

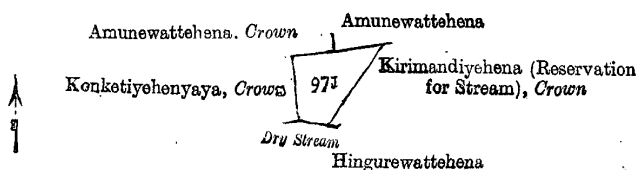
A. H. G. DAWSON,
for Surveyor-General.

II.—Preliminary plan 178.

Situation: Nagolla village in Soranatota korale of Wiyaluwa division, Province of Uva.

Lot.	Name of Land.	Extent, A. R. P.
97j	Kirimandiyehena	1 0 3

and bounded as follows: on the north by Amunewattihena to be declared the property of the Crown under the Waste Lands Ordinances, Amunewattihena sold by the Crown under the Waste Lands Ordinances to Kumburegedara Herat Appu; on the east by Kirimandiyehena (reservation for stream) to be declared the property of the Crown under the Waste Lands Ordinances; on the south by a dry stream (Hingurewattihena to be declared the property of Batalawattegedara Ranhami under the Waste Lands Ordinances); on the west by Konketyehenyaya to be declared the property of the Crown under the Waste Lands Ordinances.



April 8, 1913.

H. O. Fox,
Special Officer.

Surveyor-General's Office,
Colombo, January 24, 1912.

Scale of 8 Chains to an Inch.

A. H. G. DAWSON,
for Surveyor-General.

Uva S. O. No. 1,545.

Order under Section 4, Sub-section (1), of "The Waste Lands Ordinances of 1897, 1899, 1900, and 1903."

In the matter of the lands commonly called or known as Galpotttehena *alias* Himbiligahakadullehena, &c., situate in the village of Nagolla, in the Soranatota korale of the Wiyaluwa division, in the Province of Uva, and of "The Waste Lands Ordinances of 1897, 1899, 1900, and 1903."

WHEREAS in pursuance of section 1 of the said Ordinances it was duly declared and notified on March 5, 1909, that if no claim to the lands commonly called or known as Galpotttehena *alias* Himbiligahakadullehena, &c., situate in the village of Nagolla, in the Soranatota korale of the Wiyaluwa division, in the Province of Uva, containing in extent 2 acres and 5 perches, and shown as lots 163o and 163h in preliminary plan 178 and in the annexed diagrams, was made to John George Fraser, Special Officer appointed under section 28 of the said Ordinances, within the period of three months from date the specified in the said notice, such lands would be declared the property of the Crown, and dealt with on account of the Crown (*vide* Notice No. 3,363):

And whereas (1) Setiwanni Mudiyansele Ambagahawattegedara Tissahamy, (2) Ambagahawattegedara Dingiri Menika, (3) Frederick Taldena, (4) Charles Taldena made claim thereto, and John George Fraser, Special Officer appointed under section 28 of the said Ordinances, made due inquiry into such claim, and whereas the said 3rd and 4th claimants have withdrawn their claims to the said lands, and whereas the said 1st and 2nd claimants and the aforesaid John George Fraser, Special Officer, with the consent of His Excellency the Governor, came to agreements in writing dated October 7, 1909, and October 8, 1909, respectively, concerning the said lands, under section 4, sub-section (1), of the said Ordinances, whereby it was agreed that the said 1st and 2nd claimants should be declared the purchasers of the said lands upon payment on or before November 15, 1909, to the Government Agent at Badulla, of a sum of Ten Rupees (Rs. 10) only, as the purchase amount of the said lands, and whereas the said amount has been duly paid by the said 1st and 2nd claimants, they are hereby, in pursuance of the agreements afore-mentioned, declared to be the purchasers of the said lands, as more fully described herein below.

Description of the Lands referred to.

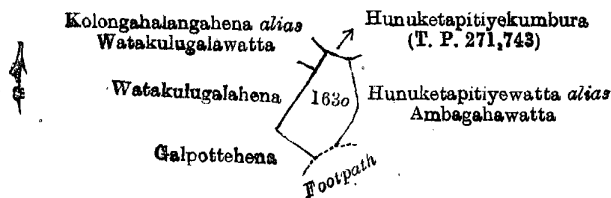
The following lots situated in the village of Nagolla, in the Soranatota korale of the Wiyaluwa division, in the Province of Uva, as described in the annexed diagrams:—

I.—Preliminary plan 178.

Situation: Nagolla village in Soranatota korale of Wiyaluwa division, Province of Uva.

Lot.	Name of Land.	Extent, A. R. P.
163o	Galpotttehena <i>alias</i> Himbiligahakadullehena	1 0 1

and bounded as follows: on the north by Hunuketapitiyekumbura (T. P. 271,743); on the east by Hunuketapitiywatta *alias* Ambagahawatta claimed by Ambagahawattegedara Dingiri Menika and others; on the south by a footpath, Galpotttehena to be declared the property of Charles Taldena under the Waste Lands Ordinances; on the west by Watakulugalahena to be declared the property of Charles Taldena under the Waste Lands Ordinances, Kolongahalangahena *alias* Watakulugalahawatta sold by the Crown under the Waste Lands Ordinances to Tennakoon Mudiyansele Kiriwante.



Surveyor-General's Office,
Colombo, January 24, 1912.

Scale of 8 Chains to an Inch.

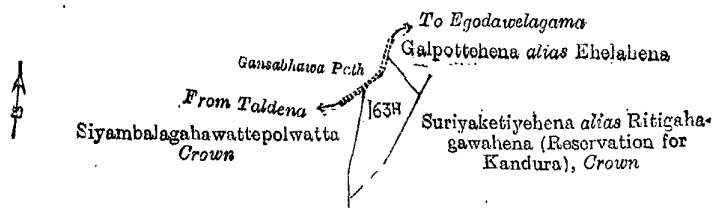
A. H. G. DAWSON,
for Surveyor-General.

II.—Preliminary plan 178.

Situation: Nagolla village in Soranatota korale of Wiyaluwa division, Province of Uva.

Lot.	Name of Land.	Extent, A. R. P.
163h	Suriyagahawatta <i>alias</i> Ritigahagawahena	1 0 4

and bounded as follows: on the north by Galpotttehena *alias* Ehelahena to be declared the property of Charles Taldena under the Waste Lands Ordinances; on the east by Suriyaketiyaehena *alias* Ritigahagawahena (reservation for the kandura) to be declared the property of the Crown under the Waste Lands Ordinances; on the south by Suriyaketiyaehena *alias* Ritigahagawahena (reservation for the kandura) to be declared the property of the Crown under the Waste Lands Ordinances, Siyambalagahawattepolwatta to be declared the property of the Crown under the Waste Lands Ordinances; on the west by Siyambalagahawattepolwatta to be declared the property of the Crown under the Waste Lands Ordinances, the Gansabhawa path from Taldena to Egodawelagama.



April 7, 1913.

H. O. Fox,
Special Officer.

Surveyor-General's Office,
Colombo, January 24, 1912.

Scale of 8 Chains to an Inch.

A. H. G. DAWSON,
for Surveyor-General.

Uva S. O. No. 1,546.

Order under Section 4, Sub-section (1), of "The Waste Lands Ordinances of 1897, 1899, 1900, and 1903,"
declaring Lands to be Crown Property.

In the matter of the lands commonly called as Karandagahagawahena, &c., situate in the village of Nagolla, in the Soranatotota korale of the Wiyaluwa division, in the Province of Uva, and of the Waste Lands Ordinances of 1897, 1899, 1900, and 1903."

WHEREAS in pursuance of section 1 of the said Ordinances it was duly notified on March 5, 1909, that if no claim to the lands commonly called or known as Karandagahagawahena, &c., situate in the village of Nagolla, in the Soranatotota korale of the Wiyaluwa division, in the Province of Uva, containing in extent 20 acres 1 rood and 13 perches, and shown as lots 97*ae*, 108*a*, 108*b*, 108*c*, 108*d*, 108*e*, 108*f*, 108*g*, 108*h*, 108*m*, 120, and 120*a* in preliminary plan 178 and in the annexed diagram, was made to John George Fraser, Special Officer appointed under section 28 of the said Ordinances, within the period of three months from the date specified in such notice, such lands would be declared the property of the Crown, and dealt with on account of the Crown (*vide* Notice No. 3,363) :

And whereas (1) Frederick Taldena, (2) Charles Taldena made claim thereto, and (3) Gurumade Udakotuwegedara Appuhamy, (4) ditto Ranhamy made claim to lot 97*ae*, and whereas the said 1st claimant Frederick Taldena entered into an agreement with the aforesaid Special Officer on October 11, 1909, whereby in consideration of (a) the Settlement Officer settling as private property otherwise than under the Waste Lands Ordinances, lots 133, 139, 138, 140, 124, 80, 159, 45, 46, 47, 192, 176, 38, 23, 40, 199, 16, 44, 190, 191, 200, 175, 177, 37, 39, 21, 22, 24, 17, and 54 in block survey preliminary plan 178 Uva, (b) his being declared the owner under the Waste Lands Ordinance Notice No. 3,363 of lots 137, 193, 156, 163*a*, 42*h*, 42*d*, 42*i*, 14*b*, 12*g*, 12*j*, 12*k*, 14*d*, 14*g*, 42*b*, and 50 of the same block survey preliminary plan, and (c) the Crown agreeing that no portion of (i.) lot 42*a*, (ii.) those parts of lots 14*f* adjacent to lots 14*g* and 14*d*, (iii.) those parts of lot 12*a* adjacent to lots 12*g* and 12*k* of the same block survey preliminary plan, which are road reservation lots, shall be leased to any other person or persons than the said 1st claimant Frederick Taldena and his successors in title to lots (i.) 42*b*, (ii.) 14*g*, 14*d*, and (iii.) 12*g* and 12*k* respectively, of the same block survey preliminary plan, he withdrew his claims to lots 97*ae*, 108*a*, 108*b*, 108*c*, 108*d*, 108*e*, 108*f*, 108*g*, 108*h*, 108*m*, 120, 120*a*, and whereas the said 2nd claimant Charles Taldena entered into an agreement with the aforesaid Special Officer, on October 11, 1909, whereby in consideration of (a) the Settlement Officer settling as private property otherwise than under the Waste Lands Ordinances lots 152, 119, 130, 132, 113, 87, 131, 148, 49, 51, 195, 178, 176, 33, 198, 194, 31, 32, 19, 35, 24, and 54 of Nagolla block survey preliminary plan 178, Uva, (b) his being declared the owner under the Waste Lands Ordinance Notice No. 3,363 of lots 29, 30, 31½, 196, 197, 117, 153, 129, 112, 42*e*, 181*a*, 42*f*, 42*c*, 42*g*, 14*e*, 110, 110*e*, 110*f*, 110*g*, 111, 123, 123*e*, 123*f*, 12*i*, 14*c*, 14*h*, 42*i*, 163, 163*a*, and 163*g* of the same block survey preliminary plan, and (c) the Crown agreeing that no portion of (i.) lots 123*e* and 123*d*, (ii.) lot 110*b*, (iii.) lots 12*h*, 12*l*, and 12*m*, (iv.) lot 14*a*, (v.) that part of lot 14*f* adjacent to lot 14*h*, and (vi.) lot 110*a* of the same block survey preliminary plan, which are road reservations, shall be leased to any other persons or persons than the said 2nd claimant Charles Taldena, and his successors in title to lots (i.) 123*e*, 123*f*, (ii.) lots 110*e*, 110*f*, and 110*g*, (iii.) lot 12*i*, (iv.) lots 14*c*, 14*h*, (v.) lot 14*h*, (vi.) lot 110*g* respectively, of the same block survey preliminary plan, and (d) the said 2nd claimant Charles Taldena, having free access through the aforesaid road reservation to lots 123*e*, 123*f*, 110*e*, 110*f*, 110*g*, 12*i*, 14*c*, 14*h* of the same block survey preliminary plan, and (e) the said 2nd claimant Charles Taldena having free access through the Taldena-ela reservation lots (a) 123*a* and 123*b*, (b) 111*a*, and (c) 110*e*, 110*d*, to lots (a) 123, 123*e*, (b) 111 and 110*e*, and (c) 110 and 110*e*, respectively of the same block survey preliminary plan, he withdrew his claim to the aforesaid lots 97*ae*, 108*a*, 108*b*, 108*c*, 108*d*, 108*e*, 108*f*, 108*g*, 108*h*, 108*m*, 120, and 120*a*; and whereas the said (3) Gurumade Udakotuwegedara Appuhamy and the said (4) ditto Ranhamy, entered into an agreement with the aforesaid Special Officer on October 5, 1909, whereby in consideration of being declared the purchasers of lot 97*ae* they withdrew their claims to lot 97*ae*, I, Howard Orme Fox, Special Officer appointed under section 28 of the said Ordinances, under and by virtue of the powers vested in me in that behalf by section 4 of the said Ordinances, do hereby on May 21, 1913, order and declare, under section 4, sub-section (1), of the said Ordinances, that the said lands, as more fully described herein below, are the property of the Crown.

Description of the Lands referred to.

The following lots situated in the village of Nagolla, in the Soranatotota korale of the Wiyaluwa division, in the Province of Uva, as described in the annexed diagram :—

Preliminary plan 178.

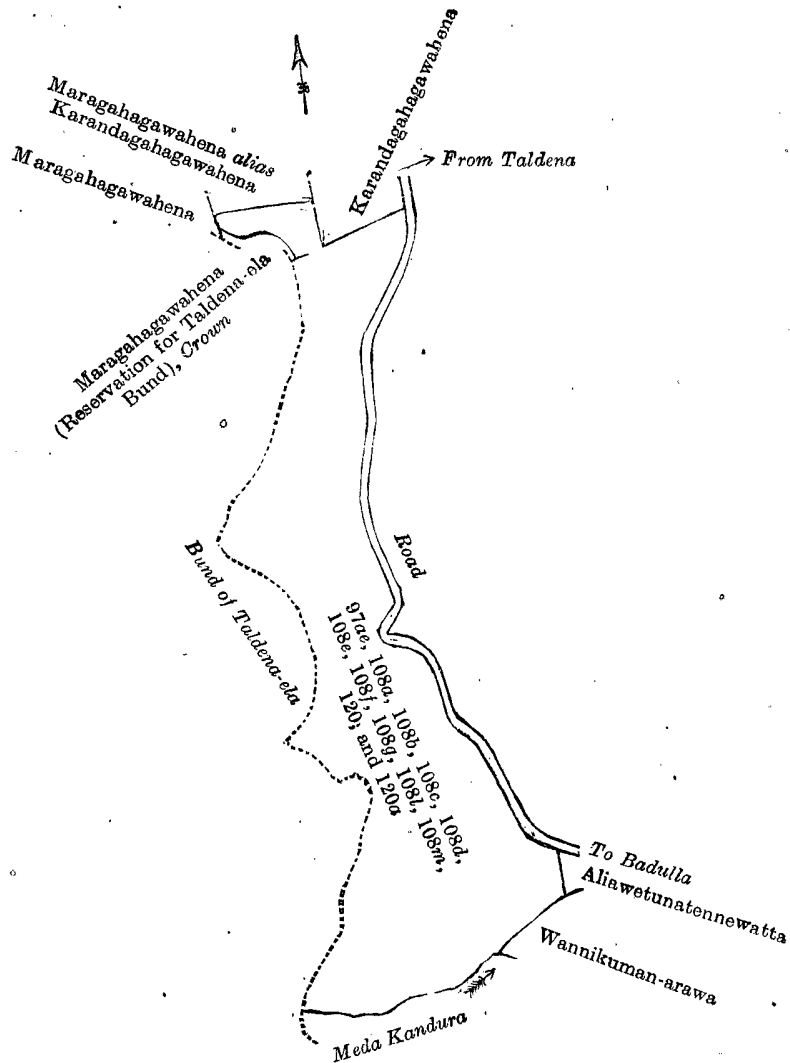
Situation: Nagolla village in Soranatotota korale of Wiyaluwa division, Province of Uva.

Lot.	Name of Land.	Extent, A. R. P.
97 <i>ae</i>	Karandagahagawahena	0 3 12
108 <i>a</i>	Hunuketagalagawahena	1 0 1
108 <i>b</i>	Do.	1 0 18
108 <i>c</i>	Bogahagawahena <i>alias</i> Hamagahagawahena	2 0 8
108 <i>d</i>	Hapugahagawahena	3 0 20
108 <i>e</i>	Do.	2 3 9
108 <i>f</i>	Hunuketagalagawahena, &c. (reservation for Taldena-ela bund)	1 0 20
108 <i>g</i>	Do. (reservation for cart road)	1 1 3
108 <i>h</i>	Hunuketagalagawahena	1 0 35
108 <i>m</i>	Do.	2 3 21
120	Medapolle <i>alias</i> Banakiyanagewatta	2 3 14
120 <i>a</i>	Do. (reservation for cart road)	0 0 12
		20 1 13

and bounded as follows: on the north by Maragahagawahena *alias* Karandagahagawahena sold under the Waste Lands Ordinances to Gurumade Udakotuwegedara Appuhamy and another, Karandagahagawahena sold under the Waste Lands Ordinances to Karandagaspiya Appuhamy; on the east by road from Taldena to Badulla, Aliwetunatennawatta claimed by Viharegoda Podihamy; on the south by Wannikumunarawa claimed by the Taldena family, the Medakadura; and on the west by the bund of the Taldena-ela, Maragahagawahena (reservation for Taldena-ela bund) to be declared the property of the Crown under the Waste Lands Ordinances, Maragahagawahena sold under the Waste Lands Ordinances to Ratnayaka Menikhitihami Mudiyansele Kitulwatte Appuhamy.

May 21, 1913.

H. O. Fox,
Special Officer.



Surveyor-General's Office,
Colombo, January 24, 1912.

Scale of 8 Chains to an Inch.

A. H. G. DAWSON,
for Surveyor-General.

Uva S. O. No. 1,547.

**Order under Section 4, Sub-section (1), of "The Waste Lands Ordinances of 1897, 1899, 1900, and 1903,"
declaring Lands to be Crown Property.**

In the matter of the lands commonly called or known as Yahalatennehena (reservation for road), &c., situate in the village of Nagolla, in the Soranatotokorale of the Wiyaluwa division, in the Province of Uva, and of "The Waste Lands Ordinances of 1897, 1899, 1900, and 1903."

WHEREAS in pursuance of section 1 of the said Ordinances it was duly notified on March 5, 1909, that if no claim to the lands commonly called or known as Yahalatennehena (reservation for road), &c., situate in the village of Nagolla, in the Soranatotokorale of the Wiyaluwa division, in the Province of Uva, containing in extent 3 acres 2 roods and 15 perches, and shown as lots 97s, 97ac, and 110b in preliminary plan 178 and in the annexed diagram, was made to John George Fraser, Special Officer appointed under section 28 of the said Ordinances, within the period of three months from the date specified in such notice, such lands would be declared the property of the Crown, and dealt with on account of the Crown (vide Notice No. 3,363):

And whereas (1) Frederick Taldena and (2) Charles Taldena made claim thereto, and (3) Wijeratne Muhandiramalage Podihamy, and (4) Gurulunde Appuhamy made claim to lot 97s, and (5) Ratnayaka Menikhitihamy Mudiyansele Kitulwatte Appuhamy, (6) Dunumadalawattegedara Appuhamy, (7) Karandagaspiya Appuhamy, and (8) Karandagasmandiya Kuma made claim to lot 97ac, and whereas the said (1) Frederick Taldena entered into an agreement with the aforesaid Special Officer on October 11, 1909, whereby, in consideration of (a) the Settlement Officer settling as private property otherwise than under the Waste Lands Ordinances, lots 133, 139, 138, 140, 124, 80, 159, 45, 46, 47, 192, 176, 38, 23, 40, 199, 16, 44, 190, 191, 200, 175, 177, 37, 39, 21, 22, 24, 17, and 54 in block survey preliminary plan 178, Uva; (b) his being declared the owner under the Waste Lands Ordinances Notice No. 3,363 of lots 137, 193, 156, 163a, 42h, 42d, 42i, 14b, 12g, 12j, 12k, 14d, 14g, 42b, and 50 of the same block survey preliminary plan; and (c) the Crown agreeing that no portion of (1) lot 42a; (2) those parts of lot 14f adjacent to lots 14g and 14d; (3) those parts of lot 12a adjacent to lots 12g and 12k of the same block survey preliminary plan, which are road reservation lots, shall be leased to any other person or persons than the said (1) Frederick Taldena and his successors in title to lots. (1) 42b; (2) 14g and 14d; (3) 12g and 12k respectively, of the same preliminary plan, he withdrew his claim to lots 97s, 97ac, and 110b, and whereas the said (2) Charles Taldena entered into an agreement with the aforesaid Special Officer on October 11, 1909, whereby, in consideration of (a) the Settlement Officer settling as private property otherwise than under the Waste Lands Ordinances, lots 152, 119, 130, 132, 113, 87, 131, 148, 49, 51, 195, 178, 176, 33, 198, 194, 31, 32, 19, 35, 24, and 54 of Nagolla block survey preliminary plan 178, Uva; (b) his being declared the owner under the Waste Lands Ordinances Notice No. 3,363 of lots 29, 30, 31 $\frac{1}{2}$, 196, 197, 117, 153, 129, 112, 42e, 181a, 42f, 42c, 42g, 14e, 110, 110e, 110f, 110g, 111, 123, 123e, 123f, 12i, 14c, 14h, 42i, 163, 163s.

and 163g of the same block survey preliminary plan; and (c) the Crown agreeing that no portion of (1) lots 123c and 123d; (2) lot 110b; (3) lots 12h, 12l, and 12m; (4) lot 14a; (5) that part of lot 14f adjacent to lot 14n; and (6) lot 110a of the same block survey preliminary plan, which are road reservations, shall be leased to any other person or persons than the said (2) Charles Taldena and his successors in title to lots, (1) lots 123e, 123f; (2) lots 110e, 110f, and 110g; (3) lot 12i; (4) lots 14c, 14h; (5) lot 14b; (6) lot 110g respectively, of the same block survey preliminary plan; and (d) the said (2) Charles Taldena having free access through the aforesaid road reservations to lots 123e, 123f, 110e, 110f, 110g, 12i, 14c, 14h of the same block survey preliminary plan; and (e) the said (2) Charles Taldena having free access through the Taldena-ela reservation lots (a) 123a and 123b; (b) 111a and (c) 110c and 110d; to lots (a) 123, 123e; (b) 111 and 110e; and (c) 110 and 110e respectively, of the same block survey preliminary plan, he withdrew his claim to the aforesaid lots 97s, 97ac, 110b, and whereas the said (3) Wijeratne Muhandiramalage Podihamy entered into an agreement with the aforesaid Special Officer on October 5, 1909, whereby, in consideration of being declared the purchaser of lot 97r in the same block survey preliminary plan, he withdrew his claim to lot 97s, and whereas the said (4) Gurulande Appuhamy entered into an agreement with the aforesaid Special Officer on October 5, 1909, whereby in consideration of being declared the purchaser of lots 72, 73, and 97l in the same block survey preliminary plan, he withdrew his claim to lot 97s, and whereas the said (5) Ratnayaka Menikhitihamy Mudiyansele Kitalwatte Appuhamy entered into an agreement with the aforesaid Special Officer on October 9, 1909, whereby in consideration of being declared the purchaser of lot 97y in the same block survey preliminary plan, he withdrew his claim to lot 97ac; and whereas the said (6) Dunumadalawattegedara Appuhamy entered into two agreements with the aforesaid Special Officer on October 6, 1909, and October 8, 1909, whereby in consideration of being declared the purchaser of lots 126d and 97z in the same block survey preliminary plan, he withdrew his claim to lot 97ac; and whereas the said (7) Karandagasptiya Appuhamy entered into an agreement with the aforesaid Special Officer on October 5, 1909, whereby in consideration of being declared the purchaser of lot 97ad in the same block survey preliminary plan, he withdrew his claim to lot 97ac, and whereas the said (8) Karandagasmandiya Kuma entered into an agreement with the aforesaid Special Officer on October 5, 1909, whereby in consideration of being declared the purchaser of lot 97ab in the same block survey preliminary plan, she withdrew her claim to lot 97ac, I, Howard Orme Fox, Special Officer, appointed under section 28 of the said Ordinances, under and by virtue of the powers vested in me in that behalf by section 4 of the said Ordinances, do hereby on May 23, 1913, order and declare under section 4, sub-section (1), of the said Ordinances, that the said land, as more fully described herein below, are the property of the Crown.

Description of the Lands referred to.

The following lots situate in the village of Nagolla, in the Soranatota korale of the Wiyaluwa division, in the Province of Uva, as described in the annexed diagram:—

Preliminary plan 178.

Situation: Nagolla village in Soranatota korale of Wiyaluwa division, Province of Uva.

Lot.	Name of Land.	Extent.	A.	R.	P.
97s	Yahalatennehenena (reservation for road)	..	0	1	14
97ac	Karandagahagawahena, &c. (reservation for road)	..	0	2	19
110b	Ellamanahena, Yahalatenna, &c. (reservation for road)	..	2	2	22
			3	2	15

and bounded as follows: on the north by Ellamanehena to be declared the property of Charles Taldena under the Waste Lands Ordinances; on the east by Ellamanehena to be declared the property of Charles Taldena under the Waste Lands Ordinances, Salawehena to be declared the property of Charles Taldena under the Waste Lands Ordinances, Paragastennehenyaya to be declared the property of Charles Taldena under the Waste Lands Ordinances, Paragastennehenyaya to be declared the property of Charles Taldena under the Waste Lands Ordinances, Paragastennehenyaya to be declared the property of Charles Taldena under the Waste Lands Ordinances, Kaludawalahena to be declared the property of the Crown under the Waste Lands Ordinances, Karandagahagawahena to be declared the property of the Crown under the Waste Lands Ordinances; on the south by Hunuketagalahena to be declared the property of the Crown under the Waste Lands Ordinances, Hunuketagalagawahena (reservation for road) to be declared the property of the Crown under the Waste Lands Ordinances; and on the west by Karandagahagawahena sold under the Waste Lands Ordinances to Karandagasptiya Appuhamy, Karandagahagawahena sold under the Waste Lands Ordinances to Karandagasmandiya Kuma, Dodanwalagawahena sold under the Waste Lands Ordinances to Dunumadalawattegedara Appuhamy; Paragastennehenyaya to be declared the property of Charles Taldena under the Waste Lands Ordinances, Yahalatennehenena sold under the Waste Lands Ordinances to Wijeratne Muhandiramalage Podihamy, Yahalatennehenena sold under the Waste Lands Ordinances to Gurulande Appuhamy, Yahalatennehenena to be declared the property of Charles Taldena under the Waste Lands Ordinances, Yahalatenna to be declared the property of the Crown under the Waste Lands Ordinances, the road from Badulla to Alutnuwara, Ellamanawatta claimed by the Taldena family.

H. O. Fox,
Special Officer.

May 23, 1913.

[For Diagram see page 1390.]

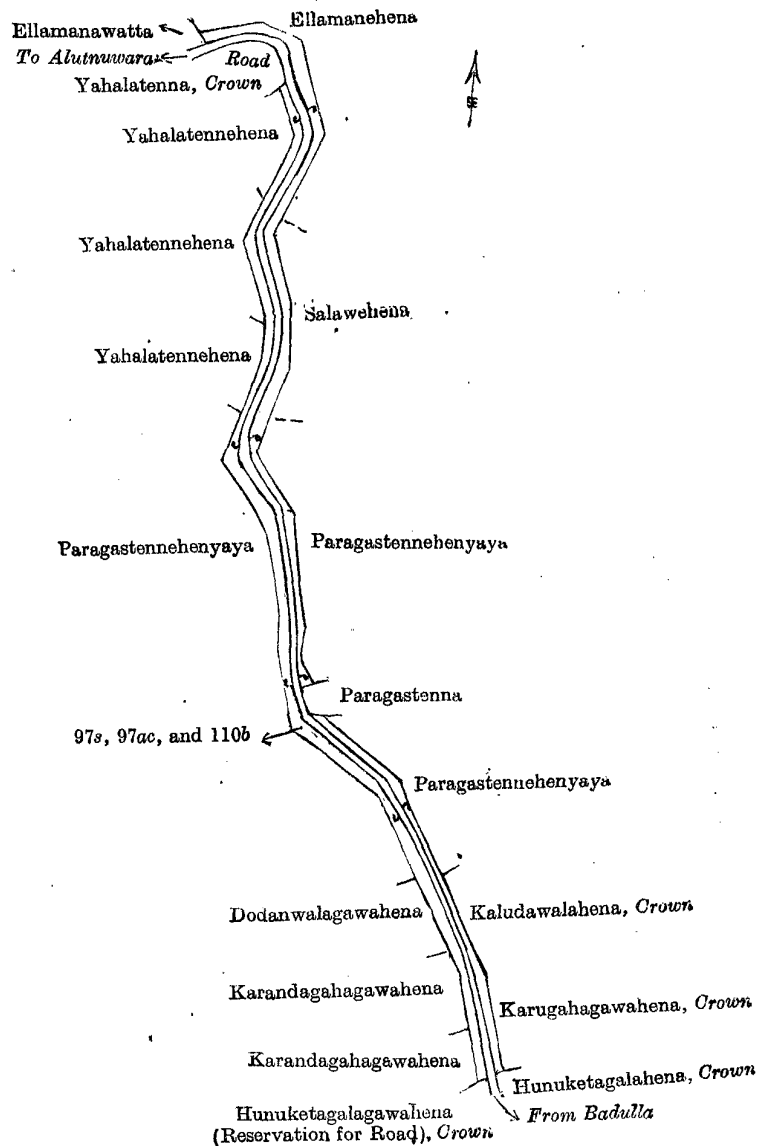
Uva S. O. No. 1,548.

Order under Section 4, Sub-section (1), of "The Waste Lands Ordinances of 1897, 1899, 1900, and 1903," declaring Land to be Crown Property.

In the matter of the land commonly called or known as Thoragollegawawatta and Karandagasptiyewatta (reservation for bund), situate in the village of Nagolla, in the Soranatota korale of the Wiyaluwa division, in the Province of Uva, and of "The Waste Lands Ordinances of 1897, 1899, 1900, and 1903."

WHEREAS in pursuance of section 1 of the said Ordinances it was duly notified on March 5, 1909, that if no claim to the land commonly called or known as Koragollegawawatta and Karandagasptiyewatta (reservation for bund), situate in the village of Nagolla, in the Soranatota korale of the Wiyaluwa division, in the Province of Uva, containing in extent 35 perches, and shown as lot 99a in preliminary plan 178 and in the annexed diagram, was made to John George Fraser, Special Officer appointed under section 28 of the said Ordinances, within the period of three months from the date specified in such notice, such land would be declared the property of the Crown, and dealt with on account of the Crown (*vide* Notice No. 3,363):

And whereas (1) Frederick Taldena, (2) Charles Taldena, (3) Batalawattegedara Ratnayakaa Mudiyansele Appuhamy, (4) Kammale Punchihamy made claim thereto, and whereas the said (1) Frederick Taldena entered into an agreement with the aforesaid Special Officer on October 11, 1909, whereby in consideration of (a) the Settlement Officer settling as private property otherwise than under the Waste Lands Ordinances, lots 133, 139, 138, 140, 124, 80, 159, 45, 46, 47, 192, 176, 38, 23, 40, 199, 16 44, 190, 191, 200, 175, 177, 37, 39, 21, 22, 24, 17, and 54 in blocks survey preliminary plan 178, Uva; (b) his being declared the owner under the Waste Lands Ordinance Notice No. 3,363 of lots 137, 193, 156, 163a, 42h, 42d, 42i, 14b,



Surveyor-General's Office,
Colombo, January 24, 1912.

Scale of 8 Chains to an Inch.

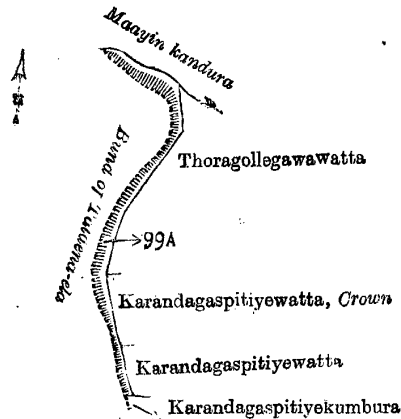
A. H. G. DAWSON,
for Surveyor-General.

12g, 12j, 12k, 14d, 14g, 42b, and 50 of the same block survey preliminary plan, and (c) the Crown agreeing that no portion of (1) lot 42a; (2) those parts of lots 14f adjacent to lots 14g and 14d; (3) those parts of lot 12a adjacent to lots 12g and 12k of the same block survey preliminary plan, which are road reservation lots, shall be leased to any other person or persons than the said (1) Frederick Taldena and his successors in title to lots (1) 42b; (2) 14g, 14d, and (3) 12g and 12k, respectively, of the same preliminary plan, he withdrew his claim to lot 99a; and whereas the said (2) Charles Taldena entered into an agreement with the aforesaid Special Officer on October 11, 1909, whereby in consideration of (a) the Settlement Officer settling as private property otherwise than under the Waste Lands Ordinance lots 152, 119, 130, 132, 113, 87, 131, 148, 49, 51, 195, 178, 176, 33, 198, 194, 31, 32, 19, 35, 24, and 54 of Nagolla block survey preliminary plan 178, Uva; (b) his being declared the owner under the Waste Lands Ordinances Notice No. 3,363 of lots 29, 30, 31½, 196, 197, 117, 153, 129, 112, 42e, 181a, 42f, 42c, 42g, 14e, 110, 110e, 110f, 110g, 111, 123, 123e, 123f, 12i, 14c, 14h, 42l, 163, 163s, and 163g of the same block survey preliminary plan, and (c) the Crown agreeing that no portion of (1) lots 123c and 123d; (2) lot 110b; (3) lots 12h, 12l, and 12m; (4) lot 14a, (5) that part of lot 14f adjacent to lot 14h, and (6) lot 110a of the same block survey preliminary plan, which are road reservations, shall be leased to any other person or persons than the said (2) Charles Taldena and his successors in title to (1) lots 123e, 123f; (2) lots 110e, 110f, and 110g; (3) lot 12i; (4) lots 14c and 14h, (5) lot 14h, (6) lot 110g, respectively, of the same block survey preliminary plan, and (d) the said (2) Charles Taldena having free access through the aforesaid road reservations to lots 123e, 123f, 110e, 110f, 110g, 12i, 14c, 14h of the same block survey preliminary plan, and (e) the said (2) Charles Taldena having free access through the Taldena-ela reservations lots, (a) 123a and 123b; (b) 111a; and (c) 110c, 110d; to lots (a) 123, 123e; (b) 111 and 110e; and (c) 110 and 110e, respectively of the same block survey preliminary plan, he withdrew his claim to the aforesaid lot 99a; and whereas the said (3) Batalawattegedara Ratnayaka Mudiyansele Appuhamy entered into an agreement with the aforesaid Special Officer on October 5, 1909, whereby in consideration of being declared the purchaser of lots 77, 99d, and 99e of the same block survey preliminary plan, he withdrew his claim to lot 99a, and whereas the said (4) Kammale Punchihamy entered into an agreement with the aforesaid Special Officer, on October 5, 1909, whereby in consideration of being declared the purchaser of lot 99b, she withdrew her claim to lot 99a; I, Horward Orme Fox, Special Officer appointed under section 28 of the said Ordinances, under and by virtue of the powers vested in me in that behalf by section 4 of the said Ordinances, do hereby on May 23, 1913, order and declare under section 4, sub-section (1), of the said Ordinances, that the said land, as more fully described herein below, is the property of the Crown.

Description of the Land referred to.

The land commonly called or known as Koragollagawatta and Karandagaspiyewatta (reservation for bund), situate in the village of Nagolla, in the Soranatota korale of the Wiyaluwa division, in the Province of Uva, containing in extent 35 perches, and shown as lot 99a in preliminary plan 178 and in the annexed diagram, and bounded as follows: on the north by the Maayinkandura; on the east by Thoragollagawatta sold under the Waste Lands Ordinances to Kammale Punchihamy, Karandagaspiyewatta to be declared the property of the Crown under the Waste Lands Ordinances, Karandagaspiyewatta sold under the Waste Lands Ordinances to Batalawattegedara Ratnayaka Mudiyansele Appuhamy; on the south by Karandagaspiyekumbura claimed by Karandagaspiya Kuma; and on the west by the bund of the Talden-ela.

May 23, 1913.

H. O. Fox,
Special Officer.Surveyor-General's Office,
Colombo, January 24, 1912.

Scale of 4 Chains to an Inch.

A. H. G. DAWSON,
for Surveyor-General.**Uva S. O. No. 1,549.****Order under Section 4, Sub-section (1), of "The Waste Lands Ordinances of 1897, 1899, 1900, and 1903,"
declaring Lands to be Crown Property.**

In the matter of the lands commonly called or known as Maligatenneyaya and Digarolleyaya (reservation for road), &c., situate in the village of Nagolla, in the Soranatota korale in the Wiyaluwa division, in the Province of Uva, and of "The Waste Lands Ordinances of 1897, 1899, 1900, and 1903."

WHEREAS in pursuance of section 1 of the said Ordinances it was duly notified on March 5, 1909, that if no claim to the lands commonly called or known as Maligatenneyaya and Digarolleyaya (reservation for road), &c., situate in the village of Nagolla, in the Soranatota korale of the Wiyaluwa division, in the Province of Uva, containing in extent 2 acres 1 rood and 34 perches, and shown as lots 12a and 72b in preliminary plan 178 and in the annexed diagram, was made to John George Fraser, Special Officer appointed under section 28 of the said Ordinances, within the period of three months from the date specified in such notice, such lands would be declared the property of the Crown, and dealt with on account of the Crown (*vide* Notice No. 3,363):

And whereas (1) Frederick Taldena, (2) Charles Taldena made claim thereto, and (3) Gurulinde Appuhamy made claim to lot 72b, and whereas the said (1) Frederick Taldena entered into an agreement with the aforesaid Special Officer, on October 11, 1909, whereby in consideration of (a) the Settlement Officer settling as private property otherwise than under the Waste Lands Ordinances lots 133, 139, 138, 140, 124, 80, 159, 45, 46, 47, 192, 176, 38, 23, 40, 199, 16, 44, 190, 191, 200, 175, 177, 37, 39, 21, 22, 24, 17 and 54 in block survey preliminary plan 178, Uva; (b) his being declared the owner under the Waste Lands Ordinance Notice No. 3,363 of lots 137, 193, 156, 163a, 42h, 42d, 42i, 14b, 12g, 12j, 12k, 14d, 14g, 42b, and 50 of the same block survey preliminary plan; and (c) the Crown agreeing that no portion of (1) lot 42a, (2) those parts of lot 14f adjacent to lots 14g and 14d, (3) those parts of lot 12a adjacent to lots 12g and 12k of the same block survey preliminary plan which are road reservation lots, shall be leased to any other person or persons than the said (1) Frederick Taldena and his successors in title to lots (1) 42b; (2) 14g, 14d; and (3) 12g and 12k respectively, of the same block survey preliminary plan, he withdrew his claim to lots 12a and 72b; and whereas the said (2) Charles Taldena entered into an agreement with the aforesaid Special Officer on October 11, 1919, whereby in consideration of (a) the Settlement Officer settling as private property otherwise than under the Waste Lands Ordinances, lots 152, 119, 130, 132, 113, 87, 131, 148, 49, 51, 195, 178, 176, 33, 198, 104, 31 32, 19, 35, 24, and 54 of Nagolla block survey preliminary plan 178, Uva; (b) his being declared the owner under the Waste Lands Ordinance Notice No. 3,363 of lots 29, 30, 31, 196, 197, 117, 153, 129, 112, 42b, 181a, 42f, 42c, 42g, 14e, 110, 110e, 110f, 110g, 111, 123, 123e, 123f, 12i, 14c, 14h, 42l, 163, 163s, and 163g of the same block survey preliminary plan; and (c) the Crown agreeing that no portion of (1) lots 123c and 123d; (2) lot 110b; (3) lots 12h, 12l, and 12m; (4) lot 14a; (5) that part of lot 14f adjacent to lot 14h; and (6) lot 110a of the same block survey preliminary plan, which are road reservations, shall be leased to any other person or persons than the said (2) Charles Taldena and his successors in title to lots (1) lots 123e, 123f; (2) lots 110e, 110f, and 110g; (3) lot 12i; (4) lots 14c, 14h; (5) lot 14h; (6) lot 110g respectively, of the same block survey preliminary plan; and (d) the said (2) Charles Taldena having free access through the aforesaid road reservations to lots 123e, 123f, 110e, 110f, 110g, 12i, 14c, 14h of the same block survey preliminary plan; and (e) the said (2) Charles Taldena having free access through the Taldena-ela reservation, lots (a) 123a and 123b; (b) 111a; and (c) 110c, 110d, to lots (a) 123, 123e; (b) 111, and 110e; and (c) 110 and 110e respectively, of the same block survey preliminary plan, he withdrew his claim to the aforesaid lots 12a and 72b of the same block survey preliminary plan 178, and whereas the said (3) Gurulinde Appuhamy entered into an agreement with the aforesaid Special Officer on October 5, 1909, whereby in consideration of being declared the purchaser of lots 72, 73, and 97l in the same block survey preliminary plan, he withdrew his claim to lot 72b, I, Howard Orme Fox, Special Officer appointed under section 28 of the said Ordinances, under and by virtue of the powers vested in me in that behalf by section 4 of the said Ordinances, do hereby on May 21, 1913, order and declare under section 4, sub-section (1), of the said Ordinances, that the said lands, as more fully described herein below, are the property of the Crown.

Description of the Lands referred to.

The following lots situate in the village of Nagolla, in the Soranatota korale of the Wiyaluwa division, in the Province of Uva, as described in the annexed diagram :—

Preliminary plan 178.

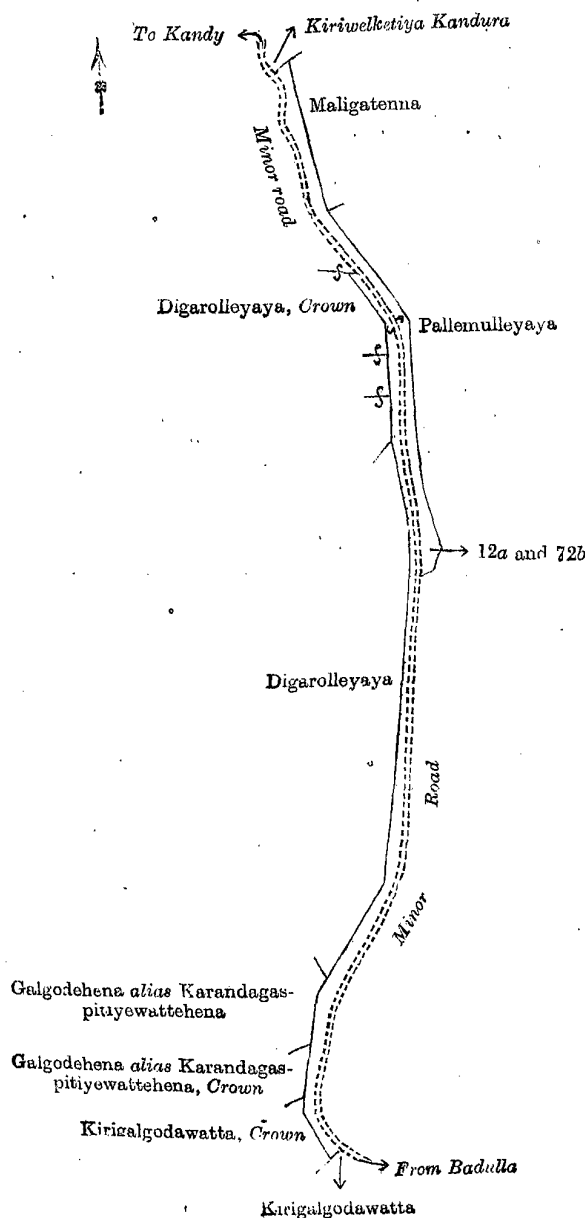
Situation : Nagolla village in Soranatota korale of Wiyaluwa division, Province of Uva.

Lot.	Name of Land.	Extent, A. R. P.
12a	Maligatennayaya and Digarolleyaya (reservation for road)	2 0 25
72b	Galgodahena <i>alias</i> Karandagaspitiyewattchena (reservation for road)	0 1 9
		2 1 34

and bounded as follows : on the north by the Kiriwelketiyakandura ; on the east by Maligatenna to be declared the property of Frederick Taldena under the Waste Lands Ordinances, Pallemulleyaya to be declared the property of Frederick Taldena under the Waste Lands Ordinances, the minor road from Kandy to Badulla ; on the south by Kirigalgodawatta claimed by Kirigalgodawatte Tissahamy ; and on the west by Kirigalgodawatta to be declared the property of the Crown under the Waste Lands Ordinances, Galgodahena *alias* Karandagaspitiyewattchena to be declared the property of the Crown under the Waste Lands Ordinances, Galgodahena *alias* Karandagaspitiyewattchena sold under the Waste Lands Ordinances to Gurulinde Appuhamy, Digarolleyaya to be declared the property of Frederick Taldena under the Waste Lands Ordinances, Digarolleyaya to be declared the property of the Crown under the Waste Lands Ordinances, the minor road from Badulla to Kandy.

May 21, 1913.

H. O. Fox,
Special Officer.



Scale of 8 Chains to an Inch.

Surveyor-General's Office,
Colombo, January 24, 1912.

A. H. G. DAWSON,
for Surveyor-General.

Uva S. O. No. 1,550.

Order under Section 4, Sub-section (1), of "The Waste Lands Ordinances of 1897, 1899, 1900, and 1903,"
declaring Lands to be Crown Property.

In the matter of the lands commonly called or known as Alakolagollewetiya, &c., situate in the village of Nagolla, in the Soranatotota korale of the Wiyaluwa division, in the Province of Uva, and of "The Waste Lands Ordinances of 1897, 1899, 1900, and 1903."

WHEREAS in pursuance of section 1 of the said Ordinances it was duly notified on March 5, 1909, that if no claim to the lands commonly called or known as Alakolagollewetiya, &c., situate in the village of Nagolla, in the Soranatotota korale of the Wiyaluwa division, in the Province of Uva, containing in extent 6 acres 2 roods and 33 perches, and shown as lots 135, 136, and 145 in preliminary plan 178 and in the annexed diagram, was made to John George Fraser, Special Officer appointed under section 28 of the said Ordinances, within the period of three months from the date specified in such notice, such lands would be declared the property of the Crown, and dealt with on account of the Crown (*vide* Notice No. 3,363):

And whereas (1) Frederick Taldena and (2) Charles Taldena made claim thereto, and Palugedara Heen Siyatu made claim to lots 135 and 136; and whereas the said (1) Frederick Taldena entered into an agreement with the aforesaid Special Officer on October 11, 1909, whereby in consideration of (a) the Settlement Officer settling as private property otherwise than under the Waste Lands Ordinances, lots 133, 139, 138, 140, 124, 80, 159, 45, 46, 47, 192, 176, 38, 23, 40, 199, 16, 44, 190, 191, 200, 175, 177, 37, 39, 21, 22, 24, 17, and 54 in block survey preliminary plan 178, Uva; (b) his being declared the owner under the Waste Lands Ordinance Notice No. 3,363 of lots 137, 193, 156, 163a, 42h, 42d, 42i, 14b, 12g, 12j, 12k, 14d, 14g, 42b, and 50 of the same block survey preliminary plan; and (c) the Crown agreeing that no portion of (1) lot 42a; (2) those parts of lot 14f adjacent to lots 14g and 14d; (3) those parts of lot 12a adjacent to lots 12g and 12k of the same block survey preliminary plan, which are road reservation lots, shall be leased to any other person or persons than the said (1) Frederick Taldena and his successors in title to lots; (1) 42b; (2) 14g, 14d; and (3) 12g and 12k respectively, of the same block survey preliminary plan, he withdrew his claim to lots 135, 136, and 145; and whereas the said (2) Charles Taldena entered into an agreement with the aforesaid Special Officer, on October 11, 1909, whereby in consideration of (a) the Settlement Officer settling as private property otherwise than under the Waste Lands Ordinances lots 152, 119, 130, 132, 113, 87, 131, 148, 49, 51, 195, 178, 176, 33, 198, 194, 31, 32, 19, 35, 24, and 54 of Nagolla block survey preliminary plan 178, Uva; (b) his being declared the owner under the Waste Lands Ordinance Notice No. 3,363 of lots 29, 30, 31, 196, 197, 117, 153, 129, 112, 42e, 181a, 42f, 42c, 42g, 14e, 110, 110e, 110f, 110g, 111, 123, 123e, 123f, 12i, 14c, 14h, 42k, 163, 163s, and 163g of the same block survey preliminary plan and (c) the Crown agreeing that no portion of (1) lots 123c and 123d; (2) lot 110b; (3) lots 12h, 12l, and 12m; (4) lot 14a; (5) that part of lot 14f adjacent to lot 14h; and (6) lot 110a of the same block survey preliminary plan, which are road reservations, shall be leased to any other person or persons than the said (2) Charles Taldena and his successors in title to lots, (1) lots 123e, 123f; (2) lots 110e, 110f, and 110g; (3) lot 12i; (4) lots 14c, 14h; (5) lot 14h; (6) lot 110g, respectively, of the same block survey preliminary plan; and (d) the said (2) Charles Taldena having free access through the aforesaid road reservations to lots 123e, 123f, 110e, 110f, 110g, 12i, 14c, 14h of the same block survey preliminary plan, and (e) the said (2) Charles Taldena having free access through the Taldena-ela reservation, lots (a) 123a and 123b; (b) 111a; and (c) 110c, 110d; to lots (a) 123, 123e; (g) 111 and 110e; and (c) 110 and 110e, respectively, of the same block survey preliminary plan, he withdrew his claim to the aforesaid lots 135, 136, and 145; and whereas the said (3) Palugedara Heen Siyatu, entered into an agreement with the aforesaid Special Officer on October 8, 1909, whereby in consideration of being declared the purchaser of lots 126g, 126h, and 126i in the same block survey preliminary plan, he withdrew his claim to lots 135 and 136; I, Howard Orme Fox, Special Officer appointed under section 28 of the said Ordinances, under and by virtue of the powers vested in me in that behalf by section 4 of the said Ordinances, do hereby, on May 23, 1913, order and declare under section 4, sub-section (1), of the said Ordinances, that the said lands, as more fully described herein below, are the property of the Crown.

Description of the Lands referred to.

The following lots situate in the village of Nagolla, in the Soranatotota korale of the Wiyaluwa division, in the Province of Uva, as described in the annexed diagram:—

Preliminary plan 178.

Situation: Nagolla village in Soranatotota korale of Wiyaluwa division, Province of Uva.

Lot.	Name of Land.	Extent.	A.	R.	P.
135	Alakolagollewetiya	0	1	26
136	Badulu-oyaduwa (island)	5	3	7
145	Hapugahakumburewetiya	0	2	0
			6	2	33

and bounded as follows: on the north and east by the Badulla-oya; on the south by the Palugamakandura; and on the west by Kadapayekumbura claimed by Bandaramenika, Keenagahakumburahena to be declared the property of Frederick Taldena under the Waste Lands Ordinances, Hapugahakumbura claimed by Ambagahakumbura Mutumenika and others, Amunewalapitiya claimed by Medagedara Herat Appu, an ela, Amunewalapitiyewatta claimed by Medagedara Herat Appu, the Badulla-oya.

H. O. Fox,
Special Officer.

May 23, 1913.

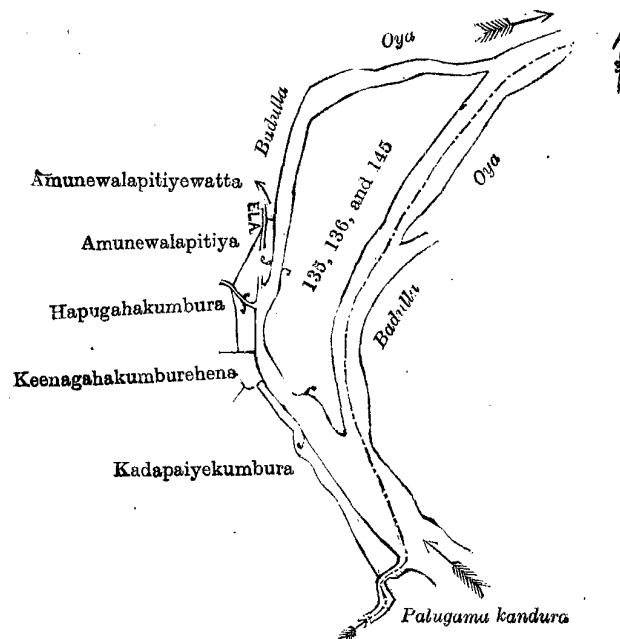
[For Diagram see page 1394.]

Uva S. O. No. 1,551.

Order under Section 4, Sub-section (1), of "The Waste Lands Ordinances of 1897, 1899, 1900, and 1903,"
declaring Land to be Crown Property.

In the matter of the land commonly called or known as Himbiligahakadullehena (reservation for kandura), situate in the village of Nagolla, in the Soranatotota korale of the Wiyaluwa division, in the Province of Uva, and of "The Waste Lands Ordinances of 1897, 1899, 1900, and 1903."

WHEREAS in pursuance of section 1 of the said Ordinances it was duly notified on March 5, 1909, that if no claim to the land commonly called or known as Himbiligahakadullehena (reservation for kandura), situate in the village of Nagolla, in the Soranatotota korale of the Wiyaluwa division, in the Province of Uva, containing in extent 3 acres 1 rood and 30 perches, and shown as lot 163d in preliminary plan 178 and in the annexed diagram, was made to John George Fraser, Special Officer appointed under section 28 of the said Ordinances, within the period of three months from the date specified in such notice, such land would be declared the property of the Crown, and dealt with on account of the Crown (*vide* Notice No. 3,363):



Surveyor-General's Office,
Colombo, January 24, 1912.

Scale of 8 Chains to an Inch.

A. H. G. DAWSON,
for Surveyor-General.

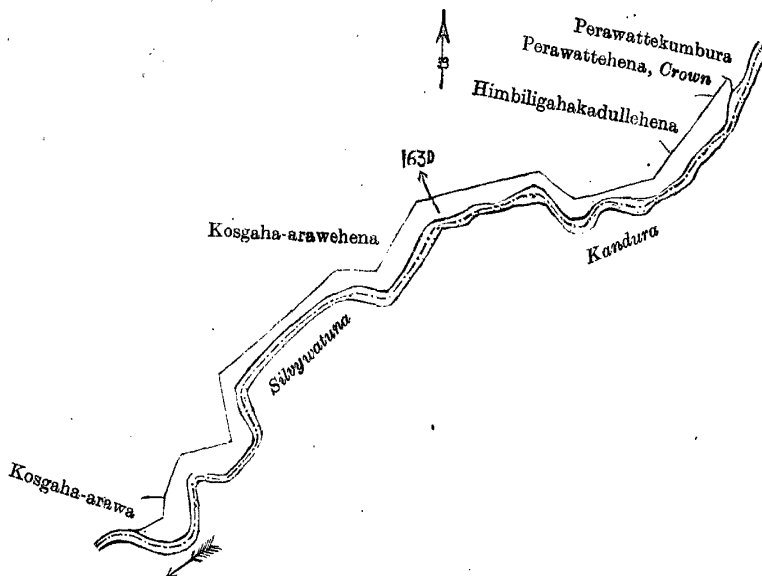
And whereas (1) Frederick Taldena, (2) Charles Taldena, (3) Ambagahawattededara Kiriwante, made claim thereto, and whereas the said (1) Frederick Taldena entered into an agreement with the aforesaid Special Officer on October 11, 1909, whereby in consideration of (a) the Settlement Officer settling as private property otherwise than under the Waste Lands Ordinances lots 133, 139, 138, 140, 124, 80, 159, 45, 46, 47, 192, 176, 38, 23, 40, 199, 16, 44, 190, 191, 200, 175, 177, 37, 39, 21, 22, 24, 17, and 54 in block survey preliminary plan 178, Uva; (b) his being declared the owner under the Waste Lands Ordinance Notice No. 3,363 of lots 137, 193, 156, 163*a*, 42*h*, 42*d*, 42*i*, 14*b*, 12*g*, 12*j*, 12*k*, 14*d*, 14*g*, 42*b*, and 50 of the same block survey preliminary plan; and (c) the Crown agreeing that no portion, of (1) lot 42*a*, (2) those parts of lot 14*f* adjacent to lots 14*g* and 14*d*; (3) those parts of lot 12*a* adjacent to lots 12*g* and 12*k* of the same block survey preliminary plan, which are road reservation lots, shall be leased to any other person or persons than the said (1) Frederick Taldena and his successors in title to lots (1) 42*b*; (2) 14*g*, 14*d*; and (3) 12*g* and 12*k* respectively, of the same block survey preliminary plan, he withdrew his claim to 163*d*, and whereas the said (2) Charles Taldena entered into an agreement with the aforesaid Special Officer on October 11, 1909, whereby in consideration of (a) the Settlement Officer settling as private property otherwise than under the Waste Lands Ordinances lots 152, 119, 130, 132, 113, 87, 131, 148, 49, 51, 195, 178, 176, 33, 198, 194, 31, 32, 19, 35, 24, and 54 of Nagolla block survey preliminary plan 178, Uva; (b) his being declared the owner under the Waste Lands Ordinance Notice No. 3,363 of lots 29, 30, 31*g*, 196, 197, 117, 153, 129, 112, 42*e*, 181*a*, 42*f*, 42*c*, 42*g*, 14*e*, 110, 110*e*, 110*f*, 110*g*, 111, 123, 123*e*, 123*f*, 12*i*, 14*c*, 14*h*, 42*l*, 163, 163*s*, and 163*g* of the same block survey preliminary plan; and (c) the Crown agreeing that no portion of (1) lots 123*e* and 123*d*; (2) lot 110*b*; (3) lots 12*h*, 12*l*, and 12*m*; (4) lot 14*a*; (5) that part of lot 14*f* adjacent to lot 14*h*; and (6) lot 110*a* of the same block survey preliminary plan, which are road reservations, shall be leased to any other person or persons than the said (2) Charles Taldena and his successors in title to (1) lots 123*e*, 123*f*; (2) lots 110*e*, 110*f*, and 110*g*; (3) lot 12*i*; (4) lots 14*c*, 14*h*; (5) lot 14*b*; (6) lot 110*g* respectively, of the same block survey preliminary plan, and (d) the said Charles Taldena, having free access through the aforesaid road reservations to lots 123*e*, 123*f*, 110*e*, 110*f*, 110*g*, 12*i*, 14*c*, 14*h*, of the same block survey preliminary plan, and (e) the said (2) Charles Taldena, having free access through the Taldena-ela reservation lots (a) 123*a* and 123*b*; (b) 111*a*; and (c) 110*c*, 110*d*; to lots (a) 123, 123*e*; (b) 111 and 110*e*; and (c) 110 and 110*c*, respectively, of the same block survey preliminary plan, he withdrew his claim to the aforesaid lot 163*d*, and whereas the said (3) Ambagahawattededara Kiriwante entered into an agreement with the aforesaid Special Officer on October 7, 1909, whereby in consideration of being declared the purchaser of lot 163*p*, he withdrew his claim to lot 163*d*, I, Howard Orme Fox, Special Officer appointed under section 28 of the said Ordinances, under and by virtue of the powers vested in me in that behalf by section 4 of the said Ordinances, do hereby on May 23, 1913, order and declare under section 4, sub-section (1), of the said Ordinances, that the said land, as more fully described herein below, is the property of the Crown.

Description of the Land referred to.

The land commonly called or known as Himbiligahakadullehena (reservation for kandura), situate in the village of Nagolla, in the Soranatotota korale of the Wiyaluwa division, in the Province of Uva, containing in extent 3 acres 1 rood and 30 perches, and shown as lot 163*d* in preliminary plan 178 and in the annexed diagram, and bounded as follows: on the north by Perawattakumbura claimed by Meeaspitiya Ganeti; on the east and south by Silviwetunakandura; and on the west by Kosgaha-arawa claimed by Pussellawe Banda and others, Kosgaha-arawahena to be declared the property of Charles Taldena under the Waste Lands Ordinances, Himbiligahakadullehena sold under the Waste Lands Ordinances to Ambagahawattededara Kiriwante, Perawattahena to be declared the property of the Crown under the Waste Lands Ordinances.

May 23, 1913.

H. O. Fox,
Special Officer.



Surveyor-General's Office,
Colombo, January 24, 1912.

Scale of 8 Chains to an Inch.

A. H. G. DAWSON,
for Surveyor-General.

Uva S. O. No. 1,552.

Order under Section 4, Sub-section (1), of "The Waste Lands Ordinances of 1897, 1899, 1900, and 1903,"
declaring Lands to be Crown Property.

In the matter of the lands commonly called or known as Wannikumanarawagawahena and Aliawetunatenhena (reservation for road), &c., situate in the village of Nagolla, in the Soranatota korale of the Wiyaluwa division, in the Province of Uva, and of "The Waste Lands Ordinances of 1897, 1899, 1900, and 1903."

WHEREAS in pursuance of section 1 of the said Ordinances it was duly notified on March 5, 1909, that if no claim to the lands commonly called or known as Wannikumanarawagawahena and Aliawetunatenhena (reservation for road, &c.), situate in the village of Nagolla, in the Soranatota korale of the Wiyaluwa division, in the Province of Uva, containing in extent 3 roods and 17 perches, and shown as lots 123c and 150a in preliminary plan 178 and in the annexed diagram, was made to John George Fraser, Special Officer appointed under section 28 of the said Ordinances, within the period of three months from the date specified in such notice, such lands would be declared the property of the Crown, and dealt with on account of the Crown (*vide* Notice No. 3,363):

And whereas (1) Frederick Taldena and (2) Charles Taldena made claim thereto, and (3) Boliyadde Pahalagedara Menchi Nona, (4) Batalawattegedara Ratnayaka Mudiyansele Appuhamy made claim to lot 150a, and whereas the said 1st claimant, Frederick Taldena, entered into an agreement with the aforesaid Special Officer on October 11, 1909, whereby in consideration of (a) the Settlement Officer settling as private property otherwise than under the Waste Lands Ordinances lots 133, 139, 138, 140, 124, 80, 159, 45, 46, 47, 192, 176, 38, 23, 40, 199, 16, 44, 190, 191, 200, 175, 177, 37, 39, 21, 22, 24, 17, and 54 in block survey preliminary plan 178, Uva; (b) his being declared the owner under the Waste Lands Ordinance Notice No. 3,363 of lots 137, 193, 156, 163a, 42h, 42d, 42i, 14b, 12g, 12s, 12k, 14d, 14g, 42b, and 50 of the same block survey preliminary plan; and (c) the Crown agreeing that no portion of (1) lot 42a, (2) those parts of lot 14f adjacent to lots 14g and 14d, (3) those parts of lot 12a adjacent to lots 12g and 12k of the same block survey preliminary plan, which are road reservation lots, shall be leased to any other person or persons than the said (1) Frederick Taldena and his successors in title to lots (1) 42b, (2) 14g, 14d, and (3) 12g and 12k respectively, of the same block survey preliminary plan, he withdrew his claim to lots 123c and 150a; and whereas the said (2) Charles Taldena entered into an agreement with the aforesaid Special Officer on October 11, 1909, whereby, in consideration of (a) the Settlement Officer settling as private property otherwise than under the Waste Lands Ordinances lots 152, 119, 130, 132, 113, 87, 131, 148, 49, 51, 195, 178, 176, 33, 198, 194, 31, 32, 19, 35, 24, and 54 of Nagolla block survey preliminary plan 178, Uva (b) his being declared the owner under the Waste Lands Ordinance Notice No. 3,363 of lots 29, 30, 31, 196, 197, 117, 153, 129, 112, 42c, 181a, 42f, 42c, 42g, 14c, 110, 110e, 110f, 110g, 111, 123, 123e, 123f, 12i, 14c, 14h, 42l, 163, 163s, and 163g of the same block survey preliminary plan; and (c) the Crown agreeing that no portion of (1) lots 123c and 123d, (2) lot 110b, (3) lots 12h, 12l, and 12m, (4) lot 14a, (5) that part of lot 14f adjacent to lot 14h, and (6) lot 110a of the same block survey preliminary plan, which are road reservations, shall be leased to any other person or persons than the said (2) Charles Taldena and his successors in title to lots, (1) lots 123e, 123f, (2) lots 110e, 110f, and 110g, (3) lot 12i, (4) lots 14c, 14h, (5) lot 14n, (6) lot 110g respectively, of the same block survey preliminary plan; and (d) the said (2) Charles Taldena, having free access through the aforesaid road reservations to lots 123e, 123f, 110e, 110f, 110g, 12i, 14c, 14h, of the same block survey preliminary plan; and (e) the said (2) Charles Taldena, having free access through the Taldena-ela reservation lots (a) 123a and 123b; (b) 111a; and (c) 110c, 110d, to lots (a) 123, 123e; (b) 111 and 110e; and (c) 110 and 110e, respectively, of the same block survey preliminary plan, he withdrew his claim to the aforesaid lots 123c and 150a; and whereas (3) Boliyadde Pahalagedara Menchi Nona entered into an agreement with the aforesaid Special Officer on October 6, 1909, whereby in consideration of being declared, along with (a) Boliyadde Pahalagedara Tennakoon Mudiyansele Podi Nona and (b) Dambaghapitiya Ratnayaka Mudiyansele Heen Menika, the purchasers of lot 150b, she withdrew her claim to lot 150a, and whereas (4) Batalawattegedara Ratnayaka Mudiyansele Appuhamy entered into an agreement with the aforesaid Special Officer on October 5, 1909, whereby in consideration of being declared the purchaser of lot 77, 99d, and 99e, he withdrew his claim to lot 150a; I, Howard Orme Fox, Special Officer appointed under section 28 of the said Ordinances, under and by virtue of the powers vested in me in that behalf by section 4 of the said Ordinances, do hereby on May 23, 1913, order and declare under section 4, sub-section (1), of the said Ordinances, that the said lands, as more fully described herein below, are the property of the Crown.

Description of the Land referred to.

The following lots situate in the village of Nagolla, in the Soranatota korale of the Wiyaluwa division, in the Province of Uva, as described in the annexed diagrams:—

Preliminary plan 178.

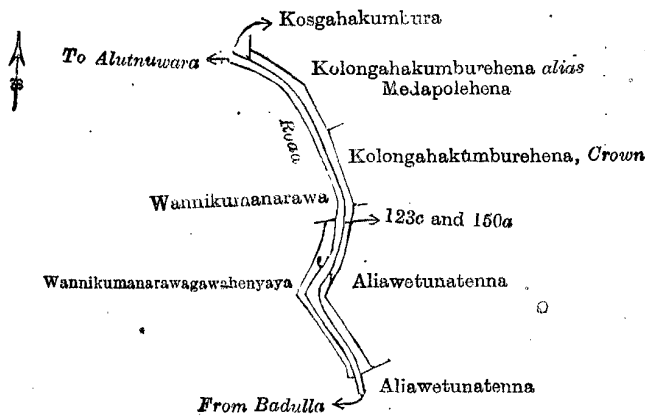
Situation: Nagolla village in Soranatota korale of Wiyaluwa division, Province of Uva.

Lot.	Name of Land.	Extent, A. R. P.
123c	Wannikumanarawagawahena and Aliawetunatennehena (reservation for road)..	0 2 9
150a	Kolongahakumburahena <i>alias</i> Medapolehena (reservation for road)	0 1 8
		0 3 17

and bounded as follows: on the north by Kolongahakumburahena *alias* Medapolehena sold under the Waste Lands Ordinances to Boliyadda Pahalagedara Menchi Nona and two others; on the east by Kolongahakumburehena *alias* Medapolehena sold under the Waste Lands Ordinances to Boliyadda Pahalagedara Menchi Nona and two others, Kolongahakumburehena to be declared the property of the Crown under the Waste Lands Ordinances, Aliawetunatennehena to be declared the property of Charles Taldena under the Waste Lands Ordinances; on the south by Aliawetunatenna claimed by the Taldena family, Wannikumanarawagawahenayaya to be declared the property of Charles Taldena under the Waste Lands Ordinances; and on the west by Wannikumanarawagawahenayaya to be declared the property of Charles Taldena under the Waste Lands Ordinances, Wannikumanarawa claimed by the Taldena family, the road from Badulla to Alutnuwara, Kosgahakumbura to be declared the property of Charles Taldena under the Waste Lands Ordinances.

May 23, 1913.

H. O. Fox,
Special Officer.



Surveyor-General's Office,
Colombo, January 24, 1912.

Scale of 8 Chains to an Inch.

A. H. G. DAWSON,
for Surveyor-General.

Uva S. O. No. 1,553.

Order under Section 4, Sub-section (1), of "The Waste Lands Ordinances of 1897, 1899, 1900, and 1903," admitting Land to be Private Property.

In the matter of the land commonly called or known as Hinguruwattehena, situate in the village of Nagolla, in the Soranatota korale of the Wiyaluwa division, in the Province of Uva, and of "The Waste Lands Ordinances of 1897, 1899, 1900, and 1903."

WHEREAS in pursuance of section 1 of the said Ordinances it was duly notified on March 5, 1909, that if no claim to the land commonly called or known as Hinguruwattehena, situate in the village of Nagolla, in the Soranatota korale of the Wiyaluwa division, in the Province of Uva, containing in extent 1 acre 1 rood and 36 perches, and shown as lot 97k in preliminary plan 178 and in the annexed diagram, was made to John George Fraser, Special Officer appointed under section 28 of the said Ordinances, within the period of three months from the date specified in such notice, such land would be declared the property of Crown, and dealt with on account of the Crown (*vide* Notice No. 3,363):

And whereas (1) Frederick Taldena, (2) Batalawattegedara Ranhamy, (3) Charles Taldena made claim thereto, and John George Fraser, Special Officer appointed under section 28 of the said Ordinances, made due inquiry into such claim, and whereas the said 1st claimant, Frederick Taldena, entered into an agreement with the aforesaid Special Officer on October 11, 1909, whereby in consideration of (a) the Settlement Officer settling as private property otherwise than under the Waste Lands Ordinances, lots 133, 139, 138, 140, 124, 80, 159, 45, 46, 47, 192, 176, 38, 23, 40, 199, 16, 44, 190, 191, 200, 175, 177, 37, 39, 21, 22, 24, 17, and 54 in block survey preliminary plan 178, Uva; (b) his being declared the owner under the Waste Lands Ordinance Notice No. 3,363 of lots 137, 193, 156, 163a, 42h, 42d, 42i, 14b, 12g, 12j, 12k, 14d, 14g, 42b, and 50 of the same block survey preliminary plan; and (c) the Crown agreeing that no portion of (1) lot 42a; (2) those parts of lots 14f adjacent to lots 14g and 14d; (3) those parts of lots 12a adjacent to lots 12g and 12k of the same block survey preliminary plan—which are road reservation lots—shall be leased to any other person or persons than the said 1st claimant, Frederick Taldena, and his successors, in title to lots (1) 42b; (2) 14g, 14d; and (3) 12g and 12k, respectively, of the same block survey preliminary plan, he withdrew his claim to the aforesaid lot 97k in the same block survey preliminary plan 178; and whereas the said 3rd claimant, Charles Taldena, entered into an agreement with the aforesaid Special Officer on October 11, 1909, whereby in consideration of (a) the Settlement Officer settling as private property otherwise than under the Waste Lands Ordinances, lots 152, 119, 130, 132, 113, 87, 131, 148, 49, 51, 195, 178, 176, 33, 198, 194, 31, 32, 19, 35, 24, and 54 of Nagolla block survey preliminary plan 178, Uva; (b) his being declared the owner under the Waste Lands Ordinance Notice No. 3,363 of lots 29, 30, 31, 196, 197, 117, 153, 129, 112, 42e, 181a, 42f, 42c, 42g, 14e, 110, 110e, 110f, 110g, 111, 123, 123e, 123f, 12i, 14c, 14h, 42l, 163, 163s, and 163g of the same block survey preliminary plan; and (c) the Crown agreeing that no portion of (1) lots 123c and 123d; (2) lot 110b; (3) lots 12h, 12l, and 12m; (4) lot 14a; (5) that part of lot 14f adjacent to lot 14h; and (6) lot 110a of the same block survey preliminary plan—which are road reservations—shall be leased to any other person or persons than the said 3rd claimant, Charles Taldena, and his successors in title to lots (1) lots 123e, 123f; (2) lots 110e, 110f, and 110g; (3) lot 12i; (4) lots 14c, 14h; (5) lot 14h; (6) lot 110g, respectively, of

the same block survey preliminary plan; and (d) the said 3rd claimant, Charles Taldena, having free access through the aforesaid road reservations to lots 123e, 123f, 110e, 110f, 110g, 12i, 14c, 14h of the same block survey preliminary plan; and (e) the said 3rd claimant, Charles Taldena, having free access through the Taldena-ela reservation lots (a) 123a and 123b; (b) 111a; and (c) 110c, 110d; to lots (a) 123, 123e; (b) 111 and 110e; and (c) 110 and 110e respectively, of the same block survey preliminary plan, he withdrew his claim to the aforesaid lot 97k in the same block survey preliminary plan 178; I, Howard Orme Fox, Special Officer appointed under section 28 of the said Ordinances, with the consent of His Excellency the Governor, do hereby admit the claim of the said 2nd claimant to the said land, as more fully described herein below, under section 4, sub-section (1), of the said Ordinances.

Description of the Land referred to.

The following lot situated in the village of Nagolla, in the Soranatota korale of the Wiyaluwa division, in the Province of Uva, as described in the annexed diagram:—

Preliminary plan 178.

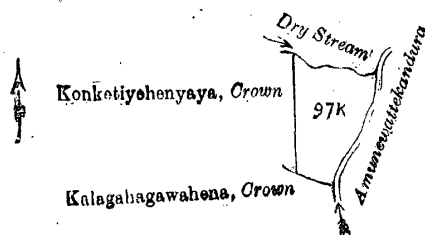
Situation: Nagolla village in Soranatota korale of Wiyaluwa division, Province of Uva.

Lot.	Name of Land.	Extent, A. R. P.
97k	Hinguruwattehenena..	1 1 36

and bounded as follows: on the north by a dry stream; on the east by the Amunewattekandura; on the south by Kalagabagawahena to be declared the property of the Crown under the Waste Lands Ordinances; on the west by Konketiye-henyaya to be declared the property of the Crown under the Waste Lands Ordinances.

April 10, 1913.

H. O. Fox,
Special Officer.



Surveyor-General's Office,
Colombo, January 24, 1912.

Scale of 8 Chains to an Inch.

A. H. G. DAWSON,
for Surveyor-General.

Uva S. O. No. 1,554.

Order under Section 4, Sub-section (1), of "The Waste Lands Ordinances of 1897, 1899, 1900, and 1903," declaring Land to be Crown Property.

In the matter of the land commonly called or known as Alakolagollearawagawahena, &c. (reservation for ela bund), situate in the village of Nagolla, in the Soranatota korale of the Wiyaluwa division, in the Province of Uva, and of "The Waste Lands Ordinances of 1897, 1899, 1900, and 1903."

WHEREAS in pursuance of section 1 of the said Ordinances it was duly notified on March 5, 1909, that if no claim to the land commonly called or known as Alakolagollearawagawahena, &c. (reservation for ela bund), situate in the village of Nagolla, in the Soranatota korale of the Wiyaluwa division, in the Province of Uva, containing in extent 1 rood and 38 perches, and shown as lot 97x in preliminary plan 178 and in the annexed diagram, was made to John George Fraser, Special Officer appointed under section 28 of the said Ordinances, within the period of three months from the date specified in such notice, such land would be declared the property of the Crown, and dealt with on account of the Crown (*vide* Notice No. 3,363):

And whereas (1) Frederick Taldena, (2) Charles Taldena, (3) Mukullagawagedara Punchirala, (4) Ratnayaka Menikhitihamy Mudiyansele Kitulwatte Appuhamy, (5) Dunumadawalattegedara Appuhamy made claim thereto, and whereas the said (1) Frederick Taldena entered into an agreement with the aforesaid Special Officer on October 11, 1909, whereby in consideration of (a) the Settlement Officer settling as private property otherwise than under the Waste Lands Ordinances, lots 133, 139, 138, 140, 124, 80, 159, 45, 46, 47, 192, 176, 38, 23, 40, 199, 16, 44, 190, 191, 200, 175, 177, 37, 39, 21, 22, 24, 17, and 54 in block survey preliminary plan 178, Uva; (b) his being declared the owner under the Waste Lands Ordinance Notice No. 3,363 of lots 137, 193, 156, 163a, 42h, 42d, 42i, 14b, 12g, 12j, 12k, 14d, 14g, 42b, and 50 of the same block survey preliminary plan; and (c) the Crown agreeing that no portion of (1) lot 42a, (2) those parts of lots 14f adjacent to lots 14g and 14d; (3) those parts of lot 12a adjacent to lots 12g and 12k of the same block survey preliminary plan, which are road reservation lots, shall be leased to any other person or persons than the said (1) Frederick Taldena and his successors in title to lots (1) 42b, (2) 14g and 14d, (3) 12g and 12k respectively, of the same preliminary plan, he withdrew his claim to lot 97x; and whereas the said (2) Charles Taldena entered into an agreement with the aforesaid Special Officer on October 11, 1909, whereby in consideration of (a) the Settlement Officer settling a private property otherwise than under the Waste Lands Ordinances, lots 152, 119, 130, 132, 113, 87, 131, 148, 49, 51, 195, 178, 176, 33, 198, 194, 31, 32, 19, 35, 24, and 54 of Nagolla block survey preliminary plan 178, Uva; (b) his being declared the owner under the Waste Lands Ordinance Notice No. 3,363 of lots 29, 30, 31½, 196, 197, 117, 153, 129, 112, 42e, 181a, 42f, 42c, 42g, 14e, 110, 110e, 110f, 110g, 111, 123, 123e, 123f, 12i, 14c, 14h, 42l, 163, 163s, and 163g of the same block survey preliminary plan; and (c) the Crown agreeing that no portion of (1) lots 123c and 123d; (2) lot 110b; (3) lots 12h, 12l, and 12m; (4) lot 14a; (5) that part of lot 14f adjacent to lot 14h; and (6) lot 110a of the same block survey preliminary plan, which are road reservations, shall be leased to any other person or persons than the said (2) Charles Taldena and his successors in title to lots (1) lots 123e, 123f; (2) lots 110e, 110f, and 110g; (3) lot 12i; (4) lots 14c, 14h; (5) lot 14h; (6) lot 110g respectively, of the same block survey preliminary plan; and (d) the said (2) Charles Taldena having free access through the aforesaid road reservations to lots 123e, 123f, 110e, 110f, 110g, 12i, 14c, 14h, of the same block survey preliminary plan; and (e) the said (2) Charles Taldena having free access through the Taldena-ela reservation lots; (a) 123a and 123b; (b) 111a; and (c) 110c and 110d to lots (a) 123, 123e; (b) 111 and 110e; and (c) 110 and 110e respectively, of the same block survey preliminary plan, he withdrew his claim to the aforesaid lot 97x; and whereas the said (3) Makullagawagedara Punchirala entered into an agreement with the aforesaid Special Officer on October 8, 1909, whereby in consideration of (a) being declared the owner of lot 97u in the same block survey preliminary plan; and (b) being declared the purchaser of lot 97v in the same block survey preliminary plan, he withdrew his claim to lot 97x; and whereas (4) Ratnayaka Menikhitihamy Mudiyansele Kitulwatte Appuhamy entered into an agreement with the aforesaid Special Officer on October 9, 1909, whereby in consideration of being declared the purchaser of lot 97y in the same

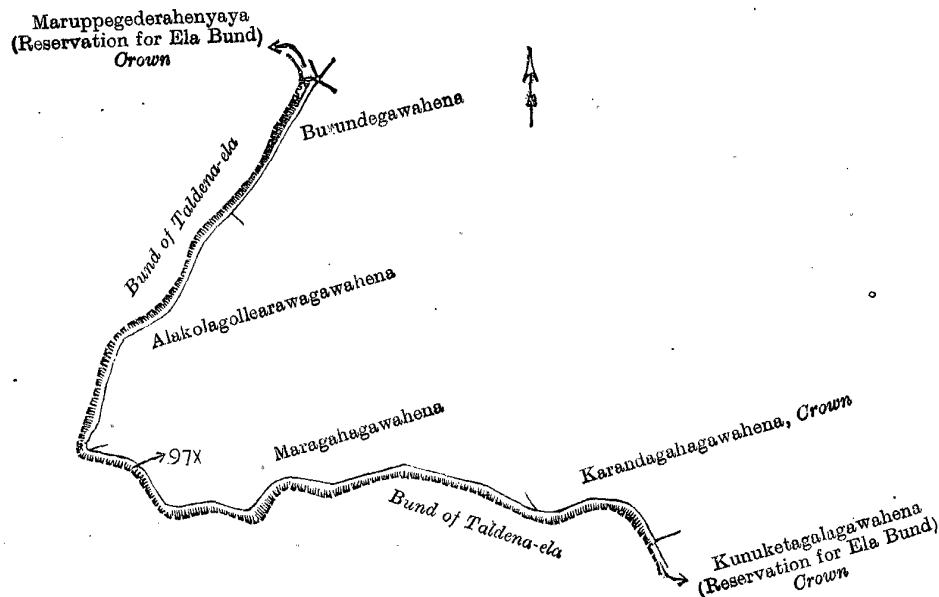
block survey preliminary plan, he withdrew his claim to lot 97x; and whereas the said (5) Dunumadalawattegedara Appuhamy entered into an agreement with the aforesaid Special Officer on October 6, 1909, whereby in consideration of being declared the purchaser of lot 97z in the same block survey preliminary plan he withdrew his claim to lot 97x, I, Howard Orme Fox, Special Officer appointed under section 28 of the said Ordinances, under and by virtue of the powers vested in me in that behalf by section 4 of the said Ordinances, do hereby on May 21, 1913, order and declare under section 4, sub-section (1), of the said Ordinances, that the said land, as more fully described herein below, is the property of the Crown.

Description of the Land referred to.

The land commonly called or known as Alakolagollearawagawahena, Moragahagawahena, Burundegawahena (reservation for ela bund), situate in the village of Nagolla, in the Soranatota korale of the Wiyaluwa division, in the Province of Uva, containing in extent 1 rood and 38 perches, and shown as lot 97x in preliminary plan 178 and in the annexed diagram, and bounded as follows: on the north by Maruppegedarahenyaya (reservation for ela bund) to be declared the property of the Crown under the Waste Lands Ordinances; on the east by Burundegawahena sold under the Waste Lands Ordinances to Ratnayaka Menikhitihami Mudiyansele Kitulwatte Appuhamy, Alakolagollearawagawahena sold under the Waste Lands Ordinances to Makulagawagedera Punchirala, Maragahagawahena sold under the Waste Lands Ordinances to Ratnayaka Menikhitihami Mudiyansele Kitulwatte Appuhamy, Karandagahagawahena to be declared the property of the Crown under the Waste Lands Ordinances; on the south by Kunuketagalagawahena (reservation for ela bund) to be declared the property of the Crown under the Waste Lands Ordinances, the bund of Taldena-ela; and on the west by the bund of the Taldena-ela.

May 21, 1913.

H. O. Fox,
Special Officer.



Surveyor-General's Office,
Colombo, January 24, 1912.

Scale of 4 Chains to an Inch.

A. H. G. DAWSON,
for Surveyor-General.

Uva S. O. No. 1,555.

Order under Section 4, Sub-section (1), of "The Waste Lands Ordinances of 1897, 1899, 1900, and 1903," declaring Lands to be Crown Property.

In the matter of the lands commonly called or known as Kirimandiyehena (reservation for stream), &c., situate in the village of Nagolla, in the Soranatota korale of the Wiyaluwa division, in the Province of Uva, and of "The Waste Lands Ordinances of 1897, 1899, 1900, and 1903."

WHEREAS in pursuance of section 1 of the said Ordinances it was duly notified on March 5, 1909, that if no claim to the lands commonly called or known as Kirimandiyehena (reservation for stream), &c., situate in the village of Nagolla, in the Soranatota korale of the Wiyaluwa division, in the Province of Uva, containing in extent 1 rood and 20 perches, and shown as lots 97i and 97c in preliminary plan 178 and in the annexed diagrams, was made to John George Fraser, Special Officer appointed under section 28 of the said Ordinances, within the period of three months from the date specified in such notice, such lands would be deemed the property of the Crown, and dealt with on account of the Crown (*vide* Notice No. 3,363):

And whereas (1) Frederick Taldena, (2) Charles Taldena, (3) Karunatileka Ratnayaka Mudiyansele Ganeti, Vidane, (4) Karunatileka Ratnayaka Mudiyansele Batalawatte Alutgedara Siyatu made claim thereto, and whereas the said (1) Frederick Taldena entered into an agreement with the aforesaid Special Officer on October 11, 1909, whereby in consideration of (a) the Settlement Officer settling as private property otherwise than under the Waste Lands Ordinances, lots 133, 139, 138, 140, 124, 80, 159, 45, 46, 47, 192, 176, 38, 23, 40, 199, 16, 44, 190, 191, 200, 175, 177, 37, 39, 21, 22, 24, 17, and 54 in block survey preliminary plan 178, Uva; (b) his being declared the owner under the Waste Lands Ordinance Notice No. 3,363 of lots 137, 193, 156, 163a, 42h, 42d, 42i, 14b, 12g, 12j, 12k, 14d, 14g, 42b, and 50 of the same block survey preliminary plan; and (c) the Crown agreeing that no portion of (1) lot 42a; (2) those parts of lot 14f adjacent to lots 14g and 14d; (3) those parts of lot 12a adjacent to lots 12g and 12k of the same block survey preliminary plan, which are road reservation lots, shall be leased to any other person or persons than the said (1) Frederick Taldena and his successors in title to lots (1) 42b; (2) 14g, 14d; and (3) 12g and 12k respectively, of the same preliminary plan, he withdrew his claim to lots 97i and 97c; and whereas the said (2) Charles Taldena entered into an agreement with the aforesaid Special Officer on October 11, 1909, whereby in consideration of (a) the Settlement Officer settling as private property otherwise than under the Waste Lands Ordinances, lots 152, 119, 130, 132, 113, 87, 131, 148, 49, 51, 195, 178, 176, 33, 198, 194, 31, 32, 19, 35, 24, and 54 of Nagolla block survey preliminary plan 178, Uva; (b) his being declared the owner under the Waste Lands Ordinance Notice No. 3,363 of lots 29, 30, 31½, 196, 197, 117, 153, 129, 112, 42e, 181a, 42f, 42c, 42g, 14e, 110, 110e, 110f, 110g, 111, 123, 123e, 123f, 12i,

14c, 14h, 42l, 163, 163s, and 163g of the same block survey preliminary plan; and (c) the Crown agreeing that no portion of (1) lots 123c and 123d; (2) lot 110b; (3) lots 12h, 12l, and 12m; (4) lot 14a; (5) that part of lot 14f adjacent to lot 14h; and (6) lot 110a of the same block survey preliminary plan, which are road reservations, shall be leased to any other person or persons than the said (2) Charles Taldena and his successors in title to lots (1) lots 123e, 123f; (2) lots 110e, 110f, and 110g; (3) lot 12i; (4) lots 14c, 14h; (5) lot 14i; (6) lot 110g respectively, of the same block survey preliminary plan; and (d) the said (2) Charles Taldena having free access through the aforesaid road reservations to lots 123e, 123f, 110e, 110f, 110g, 12i, 14c, 14h, of the same block survey preliminary plan; and (e) the said (2) Charles Taldena having free access through the Taldena-ela reservation, lots (a) 123a and 123b; (b) 111a; and (c) 110c, 110d; to lots (a) 123, 123e; (b) 111 and 110e; and (c) 110 and 110e respectively, of the same block survey preliminary plan, he withdrew his claim to the aforesaid lots 97i and 97c; and whereas the said (3) Karunatileka Ratnayaka Mudiyansele Ganeti, Vidane, entered into an agreement with the aforesaid Special Officer on October 7, 1909, whereby in consideration of being declared the purchaser of lots 97m and 97b in the same block survey preliminary plan, he withdrew his claim to lot 97i and 97c; and whereas the said (4) Karunatileka Ratnayaka Mudiyansele Batalawatte Alutgedara Siyatu entered into an agreement with the aforesaid Special Officer on October 7, 1909, whereby in consideration of being declared the purchaser of lot 97n and 97j in the same block survey preliminary plan, he withdrew his claim to lots 97i and 97c, I, Horward Orme Fox, Special Officer appointed under section 28 of the said Ordinances, under and by virtue of the powers vested in me in that behalf by section 4 of the said Ordinances, do hereby on May 21, 1913, order and declare under section 4, sub-section (1), of the said Ordinances, that the said lands, as more fully described herein below, are the property of the Crown.

Description of the Lands referred to.

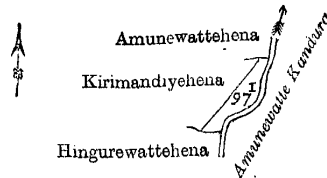
The following lots situate in the village of Nagolla, in the Soranatota korale of the Wiyaluwa division, in the Province of Uva, as described in the annexed diagrams:—

I.—Preliminary plan 178.

Situation: Nagolla village in Soranatota korale of Wiyaluwa division, Province of Uva.

Lot.	Name of Land.	Extent, A. R. P.
97i	Kirimandiyehena (reservation for stream)	0 1 4

and bounded as follows: on the north by Amunewattchena sold under the Waste Lands Ordinances to Kumburegedara Herat Appu; on the east by the Amunewattakandura; on the south by Hinguruwattchena to be declared the property of Batalawattgedara Ranhamy under the Waste Lands Ordinances; and on the west by Kirimandiyehena sold under the Waste Lands Ordinances to Karunatileka Ratnayaka Mudiyansele Batalawatte Alutgedara Siyatu.



Surveyor-General's Office,
Colombo, January 24, 1912.

Scale of 8 Chains to an Inch.

A. H. G. DAWSON,
for Surveyor-General.

II.—Preliminary plan 178.


Situation: Nagolla village in Soranatota korale of Wiyaluwa division, Province of Uva.

Lot.	Name of land.	Extent, A. R. P.
97c	Welikadawatta (reservation for Taldena-ela)	0 0 16

and bounded as follows: on the north by Welikadawatta claimed by Bogahapatana Kiriwante; on the east by the Taldena-ela; on the south by Paragaswatta *alias* Dangapolewatta to be declared the property of the Crown under the Waste Lands Ordinances; and on the west by Welikadawatta to be declared the property of the Crown under the Waste Lands Ordinances, Welikadawatta sold under the Waste Lands Ordinances to Karunatileka Ratnayaka Mudiyansele Ganeti, Vidane.

May 21, 1913.

H. O. Fox,
Special Officer.



Surveyor-General's Office,
Colombo, January 24, 1912.

Scale of 8 Chains to an Inch.

A. H. G. DAWSON,
for Surveyor-General.

Uva S. O. No. 1,556.

Order under Section 4, Sub-section (1), of "The Waste Lands Ordinances of 1897, 1899, 1900, and 1903,"
declaring Lands to be Crown Property.

In the matter of the lands commonly called or known as Elagasgodayaya, Bogahagawahena, &c. (reservation for kandura), Galpottchena, &c., situate in the village of Nagolla, in the Soranatota korale of the Wiyaluwa division, in the Province of Uva, and of "The Waste Lands Ordinances of 1897, 1899, 1900, and 1903."

WHEREAS in pursuance of section 1 of the said Ordinances it was duly notified on March 5, 1909, that if no claim to the lands commonly called or known as Elagasgodayaya, Bogahagawahena, &c. (reservation for kandura), Galpottchena, &c., situate in the village of Nagolla, in the Soranatota korale of the Wiyaluwa division, in the Province of Uva, containing in extent 5 acres and 24 perches, and shown as lots 42j, 163i, 163r, 170, and 172 in preliminary plan 178 and in the annexed diagram, was made to John George Fraser, Special Officer appointed under section 28 of the said Ordinances, within the period of three months from the date specified in such notice, such lands would be declared the property of the Crown, and dealt with on account of the Crown (*vide* Notice No. 3,363):

And whereas (1) Frederick Taldena and (2) Charles Taldena made claim thereto, and (3) Sitiwanni Mudiyansele Ambagahawattegedara Tisahamy, and (4) Ambagahawattegedara Dingiri Menika made claim to lot 163i; and whereas the said (1) Frederick Taldena entered into an agreement with the aforesaid Special Officer on October 11, 1909, whereby in consideration of (a) the Settlement Officer settling as private property otherwise than under the Waste Lands Ordinances, lots 133, 139, 138, 140, 124, 80, 159, 45, 46, 47, 192, 176, 38, 23, 40, 199, 16, 44, 190, 191, 200, 175, 177, 37, 39, 21, 22, 24, 17, and 54 in block survey preliminary plan 178, Uva; (b) his being declared the owner under the Waste Lands Ordinance Notice No. 3,363 of lots 137, 193, 156, 163a, 42h, 42d, 42i, 14b, 12g, 12j, 12k, 14d, 14g, 42b, and 50 of the same block survey preliminary plan; and (c) the Crown agreeing that no portion of (1) lot 42a; (2) those parts of lots 14f adjacent to lots 14g and 14d; (3) those parts of lot 12a adjacent to lots 12g and 12k of the same block survey preliminary plan, which are road reservation lots, shall be leased to any other person or persons than the said (1) Frederick Taldena and his successors in title to lots (1) 42b; (2) 14g, 14d; and (3) 12g and 12k respectively, of the same block survey preliminary plan, he withdrew his claim to lots 42j, 163i, 163r, 170, and 172; and whereas the said (2) Charles Taldena entered into an agreement with the aforesaid Special Officer on October 11, 1909, whereby in consideration of (a) the Settlement Officer settling as private property otherwise than under the Waste Lands Ordinances, lots 152, 149, 130, 132, 113, 87, 131, 148, 49, 51, 195, 178, 176, 33, 198, 194, 31, 32, 19, 35, 24, and 54 of Nagolla, block survey preliminary plan 178, Uva; (b) his being declared the owner under the Waste Lands Ordinance Notice No. 3,363 of lots 29, 30, 31, 196, 197, 117, 153, 129, 112, 42e, 181a, 42f, 42c, 42g, 14e, 110, 110e, 110f, 110g, 111, 123, 123e, 123f, 12i, 14c, 14h, 42l, 163, 163s, and 163g of the same block survey preliminary plan; and (c) the Crown agreeing that no portion of (1) lots 123c and 123d; (2) lot 110b; (3) lots 12h, 12l, and 12m; (4) lot 14a; (5) that part of lot 14f adjacent to lot 14h; and (6) lot 110a of the same block survey preliminary plan, which are road reservations, shall be leased to any other person or persons than the said (2) Charles Taldena and his successors in title to lots (1) lots 123e, 123f; (2) lots 110e, 110f, and 110g; (3) lot 12i; (4) lots 14c, 14h; (5) lot 14i; (6) lot 110g respectively, of the same block survey preliminary plan; and (d) the said (2) Charles Taldena having free access through the aforesaid road reservation to lots 123e, 123f, 110e, 110f, 110g, 12i, 14c, 14h, of the same block survey preliminary plan and (c) the said (2) Charles Taldena having free access through the Taldena-ela reservation lots (a) 123a and 123b; (b) 111a; and (c) 110c, 110d; to lots (a) 123, 123e; (b) 111 and 110e; and (c) 110 and 110e respectively, of the same block survey preliminary plan, he withdrew his claim to the aforesaid lots 42j, 163i, 163r, 170, and 172e; and whereas the said (3) Sitiwanni Mudiyansele Ambagahawattegedara Tisahamy and the said (4) Ambagahawattegedara Dingiri Menika entered into two agreements of the same tenor with the aforesaid Special Officer dated October 7 and 8, 1909, respectively, whereby in consideration of being declared the purchasers of lots 163h and 163o, they withdrew their claim to lot 163i, I, Howard Orme Fox, Special Officer appointed under section 28 of the said Ordinances, under and by virtue of the powers vested in me in that behalf by section 4 of the said Ordinances, do hereby on May 21, 1913, order and declare under section 4, sub-section (1), of the said Ordinances, that the said lands, as more fully described herein below, are the property of the Crown.

Description of the Lands referred to.

The following lots situated in the village of Nagolla, in the Soranatotā korale of the Wiyaluwa division, in the Province of Uva, as described in the annexed diagram:—

Preliminary plan 178.

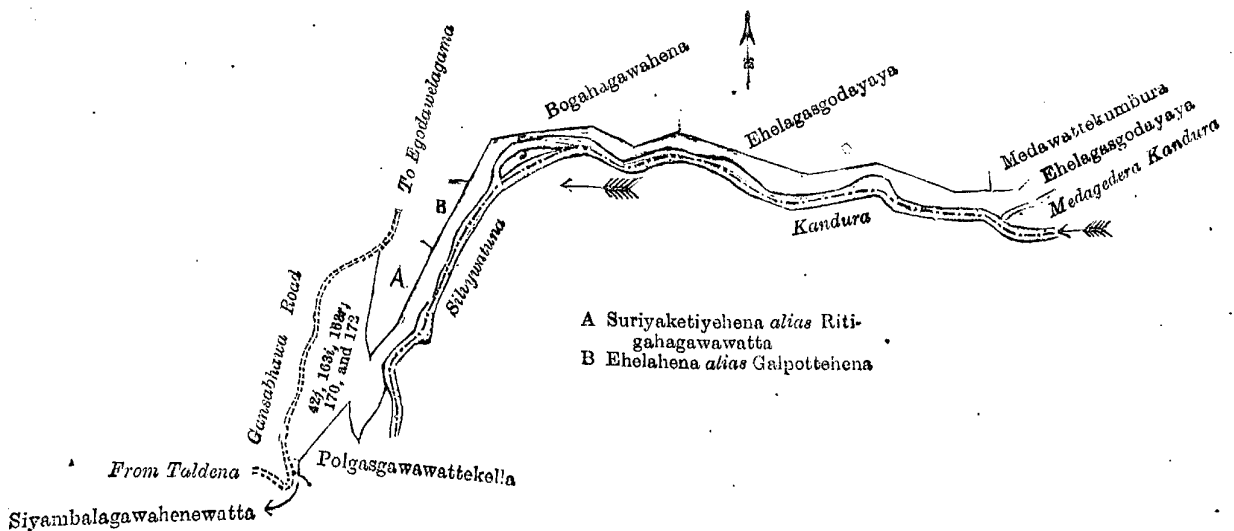
Situation: Nagolla village in Soranatotā korale of Wiyaluwa division, Province of Uva.

Lot	Name of Land.	Extent, A. R. P.
42j	Elagasgodeyaya, Bogahagawahena, &c. (reservation for kandura)	2 0 17
163i	Galpottehena, Ritigahagawahena, &c. (do. do.)	0 3 5
163r	Polgasgawahena	0 3 35
170	Siyambalagahawattepolwatta	1 0 25
172	Island	0 0 22
		5 0 24

and bounded as follows: on the north by Suriyaketiyaehena *alias* Ritigahawatta sold under the Waste Lands Ordinances to Ambagahawattegedara Tisahamy and another, Ehelehena *alias* Galpottehena to be declared the property of Charles Taldena under the Waste Lands Ordinances, Bogahagawahena to be declared the property of Charles Taldena under the Waste Lands Ordinances, Ehelagasgodayaya to be declared the property of Charles Taldena under the Waste Lands Ordinances, Medawattekumbura claimed by the Taldena family, Ehelagasgodayaya to be declared the property of Charles Taldena under the Waste Lands Ordinances; on the east by the Medagedara kandura; on the south by the Silviwetunakandura, Polgasgawawattekella claimed by Kolongahawattegedara Mutu Menika, Siyambalagawahenewatta claimed by Kosgahapitiye Punchirala; and on the west by the Gansabhawa road from Taldena to Egodawelagama.

May 21, 1913.

H. O. Fox,
Special Officer.



Surveyor-General's Office,
Colombo, January 24, 1912.

Scale of 8 Chains to an Inch.

A. H. G. Dawson,
for Surveyor-General.

Uva S. O. No. 1,557.

Order under Section 4, Sub-section (1), of "The Waste Lands Ordinances of 1897, 1899, 1900, and 1903,"
declaring Land to be Crown Property.

In the matter of the land commonly called or known as Yahalatennehena (reservation for Taldena-ela bund), situate in the village of Nagolla, in the Soranatotā korale of the Wiyaluwa division, in the Province of Uva, and of "The Waste Lands Ordinances of 1897, 1899, 1900, and 1903."

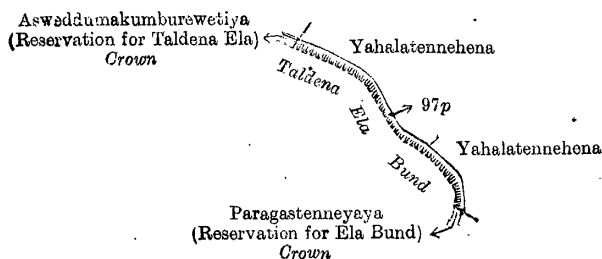
WHEREAS in pursuance of section 1 of the said Ordinances it was duly notified on March 5, 1909, that if no claim to the land commonly called or known as Yahalatennehena (reservation for Taldena-ela bund), situate in the village of Nagolla, in the Soranatotā korale of the Wiyaluwa division, in the Province of Uva, containing in extent 20 perches, and shown as lot 97*p* in preliminary plan 178 and in the annexed diagram, was made to John George Fraser, Special Officer appointed under section 28 of the said Ordinances, within the period of three months from the date specified in such notice, such land would be declared the property of the Crown, and dealt with on account of the Crown (*vide* Notice No. 3,363):

And whereas (1) Frederick Taldena, (2) Charles Taldena, (3) Liyadipitiya Ratnayaka Mudiyansele Appuhamy Gamarala, (4) Ukdandewatte Helagedara Appuhamy, (5) Batalawattegedara Mutumenike, made claim thereto, and whereas the said (1) Frederick Taldena entered into an agreement with the aforesaid Special Officer on October 11, 1909, whereby in consideration of (a) the Settlement Officer settling as private property otherwise than under the Waste Lands Ordinances, lots 133, 139, 138, 140, 124, 80, 159, 45, 46, 47, 192, 176, 38, 23, 40, 199, 16, 44, 190, 191, 200, 175, 177, 37, 39, 21, 22, 24, 17, and 54 in block survey preliminary plan 178, Uva; (b) his being declared the owner under the Waste Lands Ordinance Notice No. 3,363 of lots 137, 193, 156, 163*a*, 42*h*, 42*d*, 42*i*, 14*b*, 12*g*, 12*j*, 12*k*, 14*d*, 14*g*, 42*b*, and 50 of the same block survey preliminary plan; and (c) the Crown agreeing that no portion of (1) lot 42*a*, (2) those parts of lot 14*f* adjacent to lots 14*g* and 14*d*, (3) those parts of lot 12*a* adjacent to lots 12*g* and 12*k* of the same block survey preliminary plan, which are road reservation lots, shall be leased to any other person or persons than the said (1) Frederick Taldena and his successors in title to lots (1) 42*b*, (2) 14*g*, 14*d*, and (3) 12*g* and 12*k*, respectively, of the same block survey preliminary plan, he withdrew his claim to lot 97*p*; and whereas the said (2) Charles Taldena entered into an agreement with the aforesaid Special Officer, on October 11, 1909, whereby, in consideration of (a) the Settlement Officer settling as private property otherwise than under the Waste Lands Ordinances, lots 152, 119, 130, 132, 113, 87, 131, 148, 49, 51, 195, 178, 176, 33, 198, 194, 31, 32, 19, 35, 24, and 54 of Nagolla block survey preliminary plan 178, Uva; (b) his being declared the owner under the Waste Lands Ordinance Notice No. 3,363 of lots 29, 30, 31, 196, 197, 117, 153, 129, 112, 42*e*, 181*a*, 42*f*, 42*c*, 42*g*, 14*e*, 110, 110*e*, 110*f*, 110*g*, 111, 123, 123*e*, 123*f*, 12*i*, 14*c*, 14*h*, 42*l*, 163, 163*s*, and 163*g* of the same block survey preliminary plan; and (c) the Crown agreeing that no portion of (1) lots 123*c* and 123*d*, (2) lot 110*b*, (3) lots 12*h*, 12*l*, and 12*m*, (4) lot 14*a*, (5) that part of lot 14*f* adjacent to lot 14*h*, and (6) lot 110*a* of the same block survey preliminary plan which are road reservations, shall be leased to any other person or persons than the said (2) Charles Taldena and his successors in title to lots (1) lots 123*e*, 123*f*, (2) lots 110*e*, 110*f*, and 110*g*, (3) lot 12*i*, (4) lots 14*c*, 14*h*, (5) lot 14*h*, (6) lot 110*g* respectively, of the same block survey preliminary plan, and (d) the said (2) Charles Taldena having free access through the aforesaid road reservations to lots 123*e*, 123*f*, 110*e*, 110*f*, 110*g*, 12*i*, 14*c*, 14*h* of the same block survey preliminary plan, and (e) the said (2) Charles Taldena, having free access through the Taldena-ela reservation lots (a) 123*a* and 123*b*, (b) 111*a*, and (c) 110*c*, 110*d*, to lots (a) 123, 123*e*, (b) 111 and 110*e*, and (c) 110 and 110*e* respectively, of the same block survey preliminary plan, he withdrew his claim to the aforesaid lot 97*p*; and whereas the said (3) Liyadipitiya Ratnayaka Mudiyansele Appuhamy Gamarala entered into an agreement with the aforesaid Special Officer, on October 6, 1909, whereby in consideration of being declared the purchaser of lot 97*o* in the same block survey preliminary plan, he withdrew his claim to lot 97*p*; and whereas the said (4) Ukdandewatte Helagedara Appuhamy entered into an agreement with the aforesaid Special Officer on October 5, 1909, whereby in consideration of being declared the purchaser of lot 97*q* in the same block survey preliminary plan, he withdrew his claim to lot 97*p*, and whereas the said (5) Batalawattegedara Mutu Menike withdrew her claim to lot 97*p*, I, Howard Orme Fox, Special Officer appointed under section 28 of the said Ordinances, under and by virtue of the powers vested in me in that behalf by section 4 of the said Ordinances, do hereby, on May 27, 1913, order and declare, under section 4, sub-section (1), of the said Ordinances, that the said land, as more fully described herein below, is the property of the Crown.

Description of the Land referred to.

The land commonly called or known as Yahalatennehena (reservation for Taldena-ela bund), situate in the village of Nagolla, in the Soranatotā korale of the Wiyaluwa division, in the Province of Uva, containing in extent 20 perches, and shown as lot 97*p* in preliminary plan 178 and in the annexed diagram, and bounded as follows: on the north by Yahalatennehena sold under the Waste Lands Ordinances to Liyadipitiya Ratnayaka Mudiyansele Appuhamy Gamarala; on the east by Yahalatennehena sold under the Waste Lands Ordinances to Ukdandewattehelagedara Appuhamy; on the south by Paragastenneyaya (reservation for ela bund) to be declared the property of the Crown under the Waste Lands Ordinances; and on the west by the Taldena-ela bund, Asweddumekumburawetiya (reservation for Taldena-ela bund) claimed by the Crown.

May 27, 1913.

H. O. Fox,
Special Officer.

Scale of 4 Chains to an Inch.

Surveyor-General's Office,
Colombo, January 24, 1912.A. H. G. DAWSON,
for Surveyor-General.

Uva S. O. No. 1,558.

Order under Section 4, Sub-section (1), of "The Waste Lands Ordinances of 1897, 1899, 1900, and 1903,"
admitting Land to be Private Property.

In the matter of the land commonly called or known as Kolongahalangahena, situate in the village of Nagolla, in the Soranatotakorale of the Wiyaluwa division, in the Province of Uva, and of "The Waste Lands Ordinances of 1897, 1899, 1900, and 1903."

WHEREAS in pursuance of section 1 of the said Ordinances it was duly notified on March 5, 1909, that if no claim to the land commonly called or known as Kolongahalangahena, situate in the village of Nagolla, in the Soranatotakorale of the Wiyaluwa division, in the Province of Uva, containing in extent 1 acre 1 rood and 35 perches, and shown as lot 163k in preliminary plan 178 and in the annexed diagram, was made to John George Fraser, Special Officer appointed under section 28 of the said Ordinances, within the period of three months from the date specified in such notice, such land would be declared the property of the Crown, and dealt with on account of the Crown (*vide* Notice No. 3,363):

And whereas (1) Burundagaswatte Tennakoon Mudiyansele Tisahamy, (2) Frederick Taldena, (3) Charles Taldena made claim thereto, and John George Fraser, Special Officer appointed under section 28 of the said Ordinances, made due inquiry into such claim, and whereas the said 2nd claimant, Frederick Taldena, entered into an agreement with the aforesaid Special Officer on October 11, 1909, whereby in consideration of (a) the Settlement Officer settling as private property otherwise than under the Waste Lands Ordinances lots 133, 139, 138, 140, 124, 80, 159, 45, 46, 47, 192, 176, 33, 23, 40, 199, 16, 44, 190, 191, 200, 175, 177, 37, 39, 21, 22, 24, 17, and 54 in block survey preliminary plan 178, Uva; (b) his being declared the owner under the Waste Lands Ordinances, Notice No. 3,363, of lots 137, 193, 156, 163a, 42h, 42d, 42i, 14b, 12g, 12j, 12k, 14d, 14g, 42b, and 50 of the same block survey preliminary plan; and (c) the Crown agreeing that no portion of (1) lot 42a; (2) those parts of lots 14f adjacent to lots 14g and 14d; (3) those parts of lots 12a adjacent to lots 12g and 12k of the same block survey preliminary plan—which are road reservation lots—shall be leased to any other person or persons than the said 2nd claimant, Frederick Taldena, and his successors, in title to lots (1) 42b; (2) 14g, 14d; and (3) 12g and 12k respectively, of the same block survey preliminary plan, he withdrew his claim to the aforesaid lot 163k in the same block survey preliminary plan 178; and whereas the said 3rd claimant, Charles Taldena, entered into an agreement with the aforesaid Special Officer on October 11, 1909, whereby in consideration of (a) the Settlement Officer settling as private property otherwise than under the Waste Lands Ordinances, lots 152, 119, 130, 132, 113, 87, 131, 148, 49, 51, 195, 178, 176, 33, 198, 194, 31, 32, 19, 35, 24, and 54 of Nagolla block survey preliminary plan 178, Uva; (b) his being declared the owner under the Waste Lands Ordinances, Notice No. 3,363, of lots 29, 30, 31½, 196, 197, 117, 153, 129, 112, 42e, 181a, 42f, 42c, 42g, 14e, 110, 110e, 110f, 110g, 111, 123, 123e, 123f, 12i, 14c, 14h, 42l, 163, 163s, and 163g of the same block survey preliminary plan; and (c) the Crown agreeing that no portion of (1) lots 123c and 123d; (2) lot 110b; (3) lots 12h, 12l, and 12m; (4) lot 14a; (5) that part of lot 14f adjacent to lot 14h; and (6) lot 110a of the same block survey preliminary plan—which are road reservations—shall be leased to any other person or persons than the 3rd claimant, Charles Taldena, and his successors in title to lots (1) lots 123e, 123f; (2) lots 110e, 110f, and 110g; (3) lot 12i; (4) lots 14c, 14h; (5) lot 14h; (6) lot 110g respectively, of the same block survey preliminary plan; and (d) the said 3rd claimant, Charles Taldena, having free access through the aforesaid road reservations to lots 123e, 123f, 110e, 110f, 110g, 12i, 14c, 14h of the same block survey preliminary plan; and (e) the said 3rd claimant, Charles Taldena, having free access through the Taldena-ela reservation lots (a) 123a and 123b; (b) 111a; and (c) 110e, 110d; to lots (a) 123, 123e; (b) 111 and 110e; and (c) 110 and 110e respectively, of the same block survey preliminary plan, he withdrew his claim to the aforesaid lot 163k in the same block survey preliminary plan 178; I, Howard Orme Fox, Special Officer, with the consent of His Excellency the Governor, do hereby admit the claim of the said 1st claimant, along with Burundagaswattegedara Tennakoon Mudiyansele Appuhamy, to the said land, as more fully described herein below, under section 4, sub-section (1), of the said Ordinances.

Description of the Land referred to.

The following lot situated in the village of Nagolla, in the Soranatotakorale of the Wiyaluwa division, in the Province of Uva, as described in the annexed diagram:—

Preliminary plan 178.

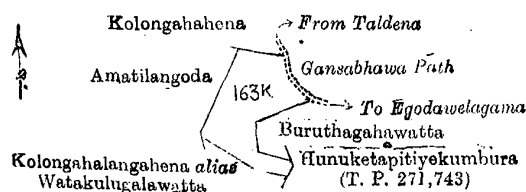
Situation: Nagolla village in Soranatotakorale of Wiyaluwa division, Province of Uva.

Lot.	Name of Land.	Extent, A. R. P.
163k	Kolongahalangahena	1 1 35

and bounded as follows: on the north by Kolongahahena to be declared the property of Charles Taldena under the Waste Lands Ordinances, the Gansabhawa path from Taldena to Egodawelagama; on the east by Buruthagahawatta claimed by Atukoralagedara Tisahamy, Hunuketapitiyekumbura (T. P. 271,743); on the south by Kolongahalangahena *alias* Watakulugawatta sold by the Crown under the Waste Lands Ordinances to Tennakoon Mudiyansele Kiriwante; or the west by Amatilangoda sold under the Waste Lands Ordinances to Burundagaswatte Tennakoon Mudiyansele Tisahamy and another.

April 10, 1913.

H. O. Fox,
Special Officer.



Scale of 8 Chains to an Inch.

Surveyor-General's Office,
Colombo, January 24, 1912.

A. H. G. DAWSON,
for Surveyor-General.

Uva S. O. No. 1,559.

Order under Section 4, Sub-section (1), of "The Waste Lands Ordinances of 1897, 1899, 1900, and 1903," admitting Land to be Private Property.

In the matter of the land commonly called or known as Alakolagollearawagawahena and Alakolagollearawa, situate in the village of Nagolla, in the Soranatota korale of the Wiyaluwa division, in the Province of Uva, and of "The Waste Lands Ordinances of 1897, 1899, 1900, and 1903."

WHEREAS in pursuance of section 1 of the said Ordinances it was duly notified on March 5, 1909, that if no claim to the land commonly called or known as Alakolagollearawagawahena and Alakolagollearawa, situate in the village of Nagolla, in the Soranatota korale of the Wiyaluwa division, in the Province of Uva, containing in extent 3 acres 3 roods and 31 perches, and shown as lot 97u in preliminary plan 178 and in the annexed diagram, was made to John George Fraser, Special Officer appointed under section 28 of the said Ordinances, within the period of three months from the date specified in such notice, such land would be declared the property of Crown, and dealt with on account of the Crown (*vide* Notice No. 3,363):

And whereas (1) Frederick Taldena, (2) Makullagawagedara Punchirala, (3) Charles Taldena made claim thereto, and John George Fraser, Special Officer appointed under section 28 of the said Ordinances, made due inquiry into such claim, and whereas the said 1st claimant, Frederick Taldena, entered into an agreement with the aforesaid Special Officer on October 11, 1909, whereby in consideration of (a) the Settlement Officer settling as private property otherwise than under the Waste Lands Ordinances, lots 133, 139, 138, 140, 124, 80, 159, 45, 46, 47, 192, 176, 38, 23, 40, 199, 16, 44, 190, 191, 200, 175, 177, 37, 39, 21, 22, 24, 17, and 54 in block survey preliminary plan 178, Uva, (b) his being declared the owner under the Waste Lands Ordinance Notice No. 3,363 of lots 137, 193, 156, 163a, 42h, 42d, 42i, 14b, 12g, 12j, 12k, 14d, 14g, 42b, and 50 of the same block survey preliminary plan; and (c) the Crown agreeing that no portion of (1) lot 42a, (2) those parts of lots 14f adjacent to lots 14g and 14d; (3) those parts of lots 12a adjacent to lots 12g and 12k of the same block survey preliminary plan—which are road reservation lots—shall be leased to any other person or persons than the said 1st claimant, Frederick Taldena, and his successors in title to lots (1) 42b; (2) 14g, 14d; and (3) 12g and 12k respectively, of the same block survey preliminary plan, he withdrew his claim to the aforesaid lot 97u in the same block survey preliminary plan 178; and whereas the said 3rd claimant, Charles Taldena, entered into an agreement with the aforesaid Special Officer on October 11, 1909, whereby in consideration of (a) the Settlement Officer settling as private property otherwise than under the Waste Lands Ordinances, lots 152, 119, 130, 132, 113, 87, 131, 148, 49, 51, 195, 178, 176, 33, 198, 194, 31, 32, 19, 35, 24, and 54 of Nagolla block survey preliminary plan 178, Uva; (b) his being declared the owner under the Waste Lands Ordinance Notice No. 3,363 of lots 29, 30, 31, 196, 197, 117, 153, 129, 112, 42e, 181a, 42f, 42c, 42g, 14e, 110, 110e, 110f, 110g, 111, 123, 123e, 123f, 12i, 14c, 14h, 42l, 163, 163s, and 163g of the same block survey preliminary plan; and (c) the Crown agreeing that no portion of (1) lots 123c and 123d; (2) lot 110b; (3) lots 12h, 12l, and 12m; (4) lot 14a; (5) that part of lot 14f adjacent to lot 14h; and (6) lot 110a of the same block survey preliminary plan—which are road reservations—shall be leased to any other person or persons than the said 3rd claimant, Charles Taldena, and his successors in title to (1) lots 123e, 123f; (2) lots 110e, 110f, and 110g; (3) lot 12i, (4) lots 14c, 14h, (5) lot 14h, (6) lot 110g respectively, of the same block survey preliminary plan; and (d) the said 3rd claimant Charles Taldena, having free access through the aforesaid road reservations to lots 123e, 123f, 110e, 110f, 110g, 12i, 14c, 14h of the same block survey preliminary plan; and (e) the said 3rd claimant Charles Taldena, having free access through the Taldena-ela reservation lots (a) 123a and 123b; (b) 111a; and (c) 110c, 110d; to lots (a) 123, 123e; (b) 111 and 110e; and (c) 110 and 110e respectively, of the same block survey preliminary plan, he withdrew his claim to the aforesaid lot 97u in the same block survey preliminary plan 178; I, Howard Orme Fox, Special Officer, with the consent of His Excellency the Governor, do hereby admit the claim of the said 2nd claimant, Makullagawagedara Punchirala, to the said lands, as more fully described herein below, under section 4, sub-section (1), of the said Ordinances

Description of the Land referred to.

The following lot situated in the village of Nagolla, in the Soranatota korale of the Wiyaluwa division, in the Province of Uva, as described in the annexed diagram:—

Preliminary plan 178.

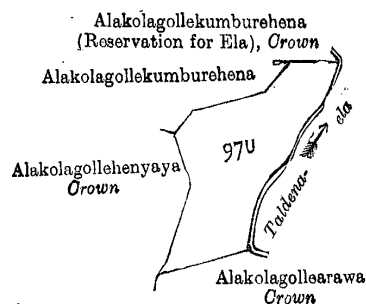
Situation: Nagolla village in Soranatota korale of Wiyaluwa division Province of Uva.

Lot.	Name of Land.	Extent, A. R. P.
97u	Alakolagollearawagawahena and Alakolagollearawa	3 3 31

and bounded as follows: on the north by Alakolagollekumburehena declared to be the property of Charles Taldena under the Waste Lands Ordinances, Alakolagollekumburehena (reservation for ela) to be declared the property of the Crown under the Waste Lands Ordinances; on the east by the Taldena-ela; on the south by Alakolagollearawa to be declared the property of the Crown under the Waste Lands Ordinances; on the west by Alakolagollehenyaya to be declared the property of the Crown under the Waste Lands Ordinances.

April 10, 1913.

H. O. Fox,
Special Officer.



Surveyor-General's Office,
Colombo, January 24, 1912.

Scale of 8 Chains to an Inch.

A. H. G. Dawson,
for Surveyor-General.