



Ceylon Government Gazette

Published by Authority.

No. 6,583 — FRIDAY, OCTOBER 3, 1913.

PART I.—General; Minutes, Proclamations, Appointments,
and General Government Notifications.

PART II.—Legal and Judicial.

PART III.—Provincial Administration.

PART IV.—Land Settlement.

PART V.—Mercantile, Marine, Municipal, Local, &c.

Separate paging is given to each Part in order that it may be filed separately.

Part IV.—Land Settlement.

| | PAGE | | PAGE |
|---------------------|------|--------------|------|
| Preliminary Notices | 1405 | Final Orders | 1430 |

PRELIMINARY NOTICES.

Hambantota Notice No. 5,014.

Notice under "The Waste Lands Ordinances of 1897, 1899, 1900, and 1903."

TAKE notice that unless within three months from October 3, 1913, the persons, if any, who claim any interest in the lands hereinafter mentioned or in any one or more of such lands or to some interest therein make claim in person or in writing to the said lands or any of them or to some interest therein to W. E. Wait, Esq., Special Officer appointed under section 28 of "The Waste Lands Ordinances of 1897, 1899, 1900, and 1903," at his office at Fort, Colombo :

Such Special Officer, in pursuance of the powers vested in him by the said Ordinances, will declare by writing under his hand that the said lands, or such of them as to which no claim has been made, are the property of the Crown.

W. E. WAIT,
Special Officer.

Description of the Lands referred to.

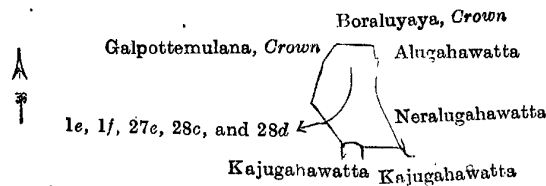
The following lots situated in the village of Kahandaduwa, in the West Giruwa pattu of the Hambantota District, in the Southern Province, as described in the annexed diagrams :—

I.—Preliminary plan 324.

Situation : Kahandaduwa village in Giruwa Pattu West of Hambantota District.

| Lot. | Name of Land. | Extent, A. R. P. |
|------|--------------------|------------------|
| 1e | Siyambalagahawatta | 0 2 2 |
| 1f | Dodangahawatta | 0 0 14 |
| 27e | Siyambalagahawatta | 0 0 7 |
| 28c | Dodangahawatta | 0 1 31 |
| 28d | Siyambalagahawatta | 0 0 12 |
| | | 1 0 26 |

and bounded as follows : on the north by Boraluwaya declared to be the property of the Crown under the Waste Lands Ordinances ; on the east by Alugahawatta claimed by Suwandahannedige Dineshamy, Neralugahawatta claimed by Juwannahenedige Lamappu ; on the south by Kajugahawatta claimed by Radage Baba ; on the west by Galpottemulana declared to be the property of the Crown under the Waste Lands Ordinances.



Surveyor-General's Office,
Colombo, August 27, 1913.

Scale of 8 Chains to an Inch.

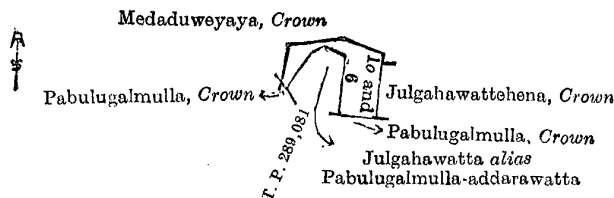
A. J. WICKWAR,
for Surveyor-General.

II.—Preliminary plan 324.

Situation : Kahandaduwa village in Giruwa Pattu West of Hambantota District.

| Lot. | Name of Land. | Extent | A. | R. | P. |
|------|-----------------|--------|----|----|----|
| 10 | Dimbulgahawatta | 0 | 1 | 14 | |
| 6 | Pitakella | 0 | 1 | 21 | |
| | | 0 | 2 | 35 | |

and bounded as follows : on the north by Medaduweyaya declared to be the property of the Crown under the Waste Lands Ordinances ; on the east by Medaduweyaya declared to be the property of the Crown under the Waste Lands Ordinances, Julgahawattehena declared to be the property of the Crown under the Waste Lands Ordinances ; on the south by Pabulugalmulla declared to be the property of the Crown under the Waste Lands Ordinances, Julgahawatta *alias* Pabulugahamulla-addarawatta granted at half-improved value, T. P. 289,081, Pabulugalmulla declared to be the property of the Crown under the Waste Lands Ordinances ; on the west by Medaduweyaya declared to be the property of the Crown under the Waste Lands Ordinances.



Surveyor-General's Office,
Colombo, August 27, 1913.

Scale of 8 Chains to an Inch.

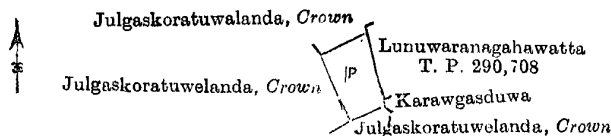
A. J. WICKWAR,
for Surveyor-General.

III.—Preliminary plan 324.

Situation : Kahandaduwa village in Giruwa Pattu West of Hambantota District.

| Lot. | Name of Land. | Extent, | A. | R. | P. |
|------|-----------------|---------|----|----|----|
| 1p | Dimbulgahawatta | 0 | 2 | 31 | |

and bounded as follows : on the north by Julgaskoratuwalanda declared to be the property of the Crown under the Waste Lands Ordinances ; on the east by Lunuwaranagahawatta granted at half-improved value, T. P. 290,708, Karawgasduwa claimed by Don Disawris Kumarapperuma ; on the south by Julgaskoratuwelanda declared to be the property of the Crown under the Waste Lands Ordinances ; on the west by Julgaskoratuwelanda declared to be the property of the Crown under the Waste Lands Ordinances.



Surveyor-General's Office,
Colombo, August 27, 1913.

Scale of 8 Chains to an Inch.

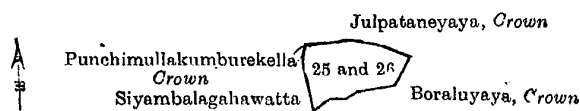
A. J. WICKWAR,
for Surveyor-General.

IV.—Preliminary plan 324.

Situation : Kahandaduwa village in Giruwa Pattu West of Hambantota District.

| Lot. | Name of Land. | Extent, | A. | R. | P. |
|------|--------------------|---------|----|----|----|
| 25 | Ambagahawattekella | 0 | 2 | 4 | |
| 26 | Do. | 0 | 1 | 23 | |
| | | 0 | 3 | 27 | |

and bounded as follows : on the north by Julpataneyaya declared to be the property of the Crown under the Waste Lands Ordinances ; on the east and south by Boraluyaya declared to be the property of the Crown under the Waste Lands Ordinances ; on the west by Siyambalagahawatta claimed by Nekatigo Juwandarisa, Punchimullakumburekella declared to be the property of the Crown under the Waste Lands Ordinances.



Surveyor-General's Office,
Colombo, August 27, 1913.

Scale of 8 Chains to an Inch.

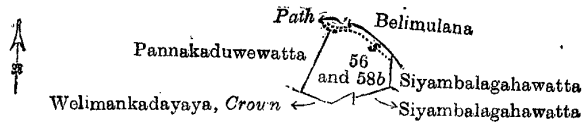
A. J. WICKWAR,
for Surveyor-General.

V.—Preliminary plan 324.

Situation : Kahandaduwa village in Giruwa Pattu West of Hambantota District.

| Lot. | Name of Land. | Extent, A. R. P. |
|------|--------------------|------------------|
| 56 | Welipamagawawatta | 0 1 21 |
| 58b | Welipamagekoratuwa | 0 2 18 |
| | | 0 3 39 |

and bounded as follows : on the north by a path, Belimulana claimed by Don Juwanis, Constable Arachchi of Dondra ; on the east by Siyambalagahawatta claimed by Madurasinge Baba Sinno ; on the south by Siyambalagahawatta claimed by Madurasinge Baba Sinno, Welimankadayaya declared to be the property of the Crown under the Waste Lands Ordinances ; on the west by Pannakaduwwatta claimed by Wijeweera Manaweera Arachchige Babunhamy.



Scale of 8 Chains to an Inch.

Surveyor-General's Office,
Colombo, August 27, 1913.A. J. WICKWAR,
for Surveyor-General.

Hambantota S. O. 47, 1912—1913.

Kurunegala Notice No. 5,015.

Notice under "The Waste Lands Ordinances of 1897, 1899, 1900, and 1903."

TAKE notice that unless within three months from October 3, 1913, the persons, if any, who claim any interest in the lands hereinafter mentioned or in any one or more of such lands or to some interest therein make claim in person or in writing to the said lands or any of them or to some interest therein to N. A. Hampton, Esq., Special Officer appointed under section 28 of "The Waste Lands Ordinances of 1897, 1899, 1900, and 1903," at his office at Fort, Colombo :

Such Special Officer, in pursuance of the powers vested in him by the said Ordinances, will declare by writing under his hand that the said lands, or such of them as to which no claim has been made, are the property of the Crown.

N. A. HAMPTON,
Special Officer.

Description of the Lands referred to.

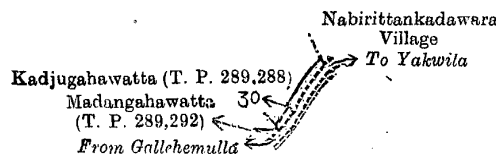
The following lots situated in the village of Uturawala, in the Meda Pattu Korale West of the Katugampola hatpattu of the Kurunegala District, in the North-Western Province, as described in the annexed diagrams :—

I.—Preliminary plan 290.

Situation : Uturawala village in Meda Pattu Korale West of Kurunegala District.

| Lot. | Name of Land. | Extent, A. R. P. |
|------|---|------------------|
| 30 | Kadjugahawatta (reservation for minor road) | 0 0 17 |

and bounded as follows : on the north by Kadjugahawatta (T. P. 289,288) sold by the Crown ; on the east by the village limit of Nabirittakadawara, the road from Yakwila to Gallehemulla ; on the south by the road from Gallehemulla to Yakwila ; on the west by Madangahawatta (T. P. 289,292) sold by the Crown, Kadjugahawatta (T. P. 289,288) sold by the Crown.



Scale of 8 Chains to an Inch.


Surveyor-General's Office,
Colombo, August 30, 1913.A. J. WICKWAR,
for Surveyor-General.

II.—Preliminary plan 290.

Situation : Uturawala village in Meda Pattu Korale West of Kurunegala District.

| Lot. | Name of Land. | Extent, A. R. P. |
|------|--|------------------|
| 81 | Ambagahawatta <i>alias</i> Liyambagahawatta (reservation for minor road) | 0 0 11 |

and bounded as follows : on the north by the road from Gallehemulla to Yakwila ; on the east by Ambagahawatta claimed by B. M. Menikrala ; on the south by Ambagahawatta or Liyambagahawatta sold by the Crown (T. P. 278,022) ; on the west by Talgahawattahena belonging to Crown.



Scale of 8 Chains to an Inch.

Surveyor-General's Office,
Colombo, August 30, 1913.A. J. WICKWAR,
for Surveyor-General.

Kurunegala S. O. 232, 1912—1913.

Ratnapura Notice No. 5,016.**Notice under "The Waste Lands Ordinances of 1897, 1899, 1900, and 1903."**

TAKE notice that unless within three months from October 3, 1913, the persons, if any, who claim any interest in the lands hereinafter mentioned or in any one or more of such lands or to some interest therein make claim in person or in writing to the said lands or any of them or to some interest therein to H. O. Fox, Esq., Special Officer appointed under section 28 of "The Waste Lands Ordinances of 1897, 1899, 1900, and 1903," at his office at Fort, Colombo :

Such Special Officer, in pursuance of the powers vested in him by the said Ordinances, will declare by writing under his hand that the said lands, or such of them as to which no claim has been made, are the property of the Crown.

H. O. Fox,
Special Officer.

Description of the Lands referred to.

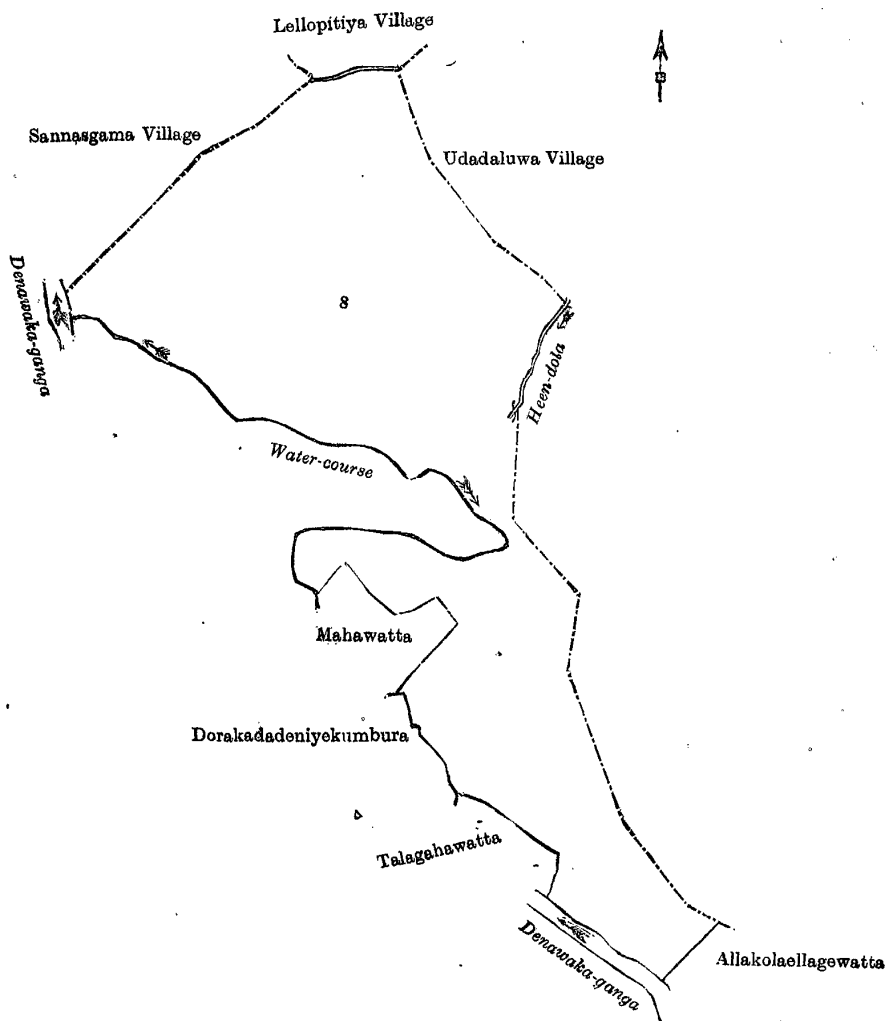
The following lots situated in the village of Denawakapatakada, in the Uda pattuwa of the Nawadun korale of the Ratnapura District, in the Province of Sabaragamuwa, as described in the annexed diagrams :—

I.—Preliminary plan 161.

Situation : Denawakapatakada village in Nawadun korale of Ratnapura District.

| Lot. | Name of Land. | Extent, A. R. P. |
|------|--|------------------|
| 8 | Pallemullehenyaya, Pallemullehena, Mahakumburahena, Kovilewattehena, Midellaketiye-hena, Mahahena, Bandimalahena, Deniyegodahena, Uradeniyemahahena, Mandagalagehena <i>alias</i> Radawatehena | 41 1 14 |

and bounded as follows : on the north by the village limit of Sannasgama, the village limit of Lellopitiya, the village limit of Udadaluwa ; on the east by the village limit of Udadaluwa (the Heen-dola), the village limit of Udadaluwa ; on the south by Allakolaellagewatta claimed by Budulena Sumangala, the Denawaka-ganga ; on the west by Talagahawatta claimed by Pelradiye Balayalage Podisingho and others, Dorakadadeniyekumbura claimed by ditto, Mahawatta claimed by Tennekoon Mudiyanse-lage Appuhamy and others, a water-course, the Denawaka-ganga, the village limit of Sannasgama.



Surveyor-General's Office,
Colombo, July 29, 1913.

Scale of 8 Chains to an Inch.

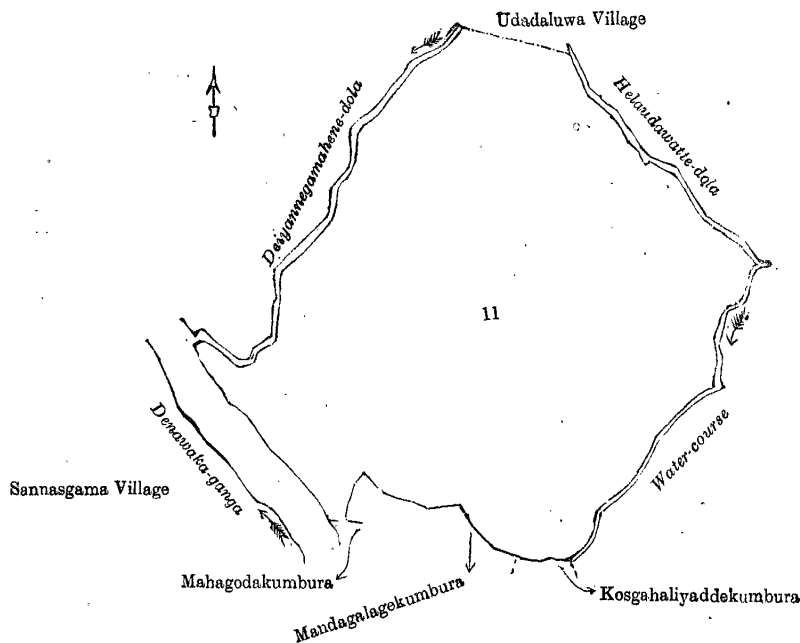
A. J. WICKWAR,
for Surveyor-General.

II.—Preliminary plan 161.

Situation : Denawakapatakada village in Nawadun korale of Ratnapura District.

| Lot. | Name of Land. | Extent, A. R. P. |
|------|--|------------------|
| 11 | Deiyannegamahena and Kiriweldeniyahena | 10 0 4 |

and bounded as follows : on the north by Deiyannegamahene-dola, the village limit of Udadaluwa, the Helaudawatte-dola ; on the east by Helaudawatte-dola, a water-course; on the south by Kosgahaliyaddekumbura claimed by Gamakoranalage Wastu Kirar and others, Mandagalagekumbura claimed by Waduwe Batti and others, Mahagodakumbura claimed by Tennekon Mudiyansealage Appuhami and others ; on the west by the Denawaka-ganga, the Deiyannegamahene-dola.



Surveyor-General's Office,
Colombo, July 29, 1913.

Scale of 4 Chains to an Inch.

A. J. WICKWAR,
for Surveyor-General.

III.—Preliminary plan 161.

Situation : Denawakapatakada village in Nawadun korale of Ratnapura District.

| Lot. | Name of Land. | Extent, A. R. P. |
|------|---|------------------|
| 16 | Halmulledehiya | 1 1 31 |
| 28 | Halmulleheniyaya, Halmullehena, Migahatennehena, Weliwatthehena, Hikgahakanatthehena, Egodahena, Deniyegederahena, Galgodagehena, Egodahawattchena <i>alias</i> Delgahawattchena, Batalamandiyehena, Tunbatdeniyepanguwa, Tennapitahena, Gorakagahatennehena, Tunbadeniyehena, Pelalangahena, Helagodagederawattchena, Waragodahena, Rukattanagahahena, Halkotunchena, Kahawattchena <i>alias</i> Kattadigehena, Peradeniyehena, Ketaketiyehehena, Debunwalahena, Aluketiyehena, Diganeagodahena, Kiripalugahadeniyehena, Galelagehena, Dehigahahena, Waldeniya-godahena, Imbulpagehena, Hompolawattchena, Alutwattegehena, Totagewattchena <i>alias</i> Batalawattchena, Halheenagehelahena, Halheenagewattchena, Lenda-aregodahena <i>alias</i> Kalawattchena, Galaketiyehehena, Kuruwattchena, Bogoda-arambhena <i>alias</i> Migahahena, Dombagashinnehena, Algekanattchena, Polwatthehena <i>alias</i> Migahawattchena, Polwattegehena, Getaudahahena, Godagamagegetaudahahena, Talgaha-arambhena, Arambewattchena, Gilimalayagulana, Tumbadeniyehena, Peellayahena, Kandewattchena | 146 0 35 |
| 29 | Algekanattedeniya | 0 1 23 |
| 38 | Dambarehena-alutwatta | 0 1 4 |
| 40 | Hewaldeniya | 0 2 0 |
| 42 | Saddanagalpotta, Halpandeniya mukalana, Helandawatta-aramba, Alketiyekella, Ahanduwekella | 31 0 4 |
| 45 | Rammannayalageheniyaya, Waragodagegetaudahahena, Saddedenagalapotahena, Tennepitahena, Indigahahena, Migahadeniyehena, Pahaladeniyahena, Mahahena, Beliketiyawattchena, Galamadittchena, Kosgahahena, Kumbulgahahena <i>alias</i> Baiyalagehena, Weralugahapittaniyehena <i>alias</i> Mahadeniyehena, Dambahena <i>alias</i> Pambarehena <i>alias</i> Sellagedeniyehena, Mandawalahena, Kiralawattchena, Aswed-dumchena, Malmorehena | 34 1 28 |
| 46 | Migahadeniyealutwatta | 0 1 31 |
| 47 | Delgahadeniyehena | 1 2 32 |
| 49 | Mahadeniya <i>alias</i> Meegahadeniya | 1 0 17 |
| 50 | Rattagehena | 0 2 31 |
| 51 | Dambarellehena | 0 1 17 |
| 52 | Indigahahena | 1 2 35 |
| 53 | Huruludeniya | 0 2 24 |
| 54 | Huruludeniayahena | 5 0 37 |
| 56 | Aswedumakumburedehiya | 0 0 12 |

D 2

| Lot. | Name of Land. | Extent, A. R. P. |
|------|--|------------------|
| 61 | Kiripalagahadeniyamukalana | 2 1 26 |
| 62 | Galamunedoladuwa | 0 0 12 |
| 63 | Mawattapitiyeadahadeniya <i>alias</i> Kerakokudeniya, Mahawattapitiyepahaladeniya | 4 0 25 |
| 64 | Dangedeniyahenyaya, Gonamalatennehena, Miniranpatalehena | 8 1 23 |
| 65 | Dangedeniya | 0 0 33 |
| 66 | Tumbemukalanyaya <i>alias</i> Waragodamukalanyaya, Mahatumbemukalana, Indigahadeniyamukalana, Migahadeniyamukalana, Indigahadeniya, <i>alias</i> Kekunagahadole-mukalana, Millagahamukalana, Gonamalahrenamukalana, Mawatupitiyemukalana <i>alias</i> Dangahadeniyamukalana, Halkattanemukalana, Divigalamukalana, Aluketiya-mukalana, Kotehenemukalana, Hettiwalakadamukalana, Pitaketiya-kelemukalana, Wellehenamukalana, Yahaldolemukalana <i>alias</i> Nawinnamukalana, Potukoladeniyamukalana, Nawalamukalana, Yahaldoladeniyamukalana, Waragodamukalana, Huruludeniya-mukalana | 430 1 5 |
| 67 | Yahaledoladeniya | 0 0 38 |
| 68 | Potukoladeniyehena | 6 1 31 |
| 69 | Potukoladeniyaudahakella | 0 0 38 |
| 72 | Potukoladeniyedambarella | 1 3 14 |
| 73 | Nedundeniya | 0 2 28 |
| 74 | Welehena | 1 2 4 |
| 75 | Baddagehena | 4 3 6 |
| 76 | Baddagedeniya | 0 2 25 |
| 81 | Pangahadeniyehenyaya, Pangahadeniyehena, Koswattehena, Radatotahena | 8 1 3 |
| 82 | Banduradeniya | 0 2 36 |
| 84 | Paradeniya | 0 3 38 |
| 89 | Dalukgaladeniya | 1 0 34 |
| 90 | Ratatorawattahenyaya, Dalukgalahena, Udawattahena <i>alias</i> Kospolawattahena, Elaudahena <i>alias</i> Makuluwalehena | 22 0 32 |
| 92 | Pallearambegodahenagawagala | 0 0 9 |
| 93 | Paradeniyahenyaya, Paradeniyegodahena, Tenneudahena, Pallearawegodahena, Kairanahena, Paradeniyehena | 10 1 12 |
| 114 | Keledeniya <i>alias</i> Ketaketiyedeniya | 0 3 29 |
| 130 | Ketaketiyemukalana | 33 1 21 |
| 143 | Kottegewatta | 0 3 35 |
| 144 | Waldeniyegodahenyaya, Waldeniyegodahena, Halpandenyahena, Bogahawattahena, Maragahahena, Bogahalanda, Weddalagewattahena, Ketaketiyehena, Pansalawattahena, Kelelindagawahena | 20 0 27 |
| 149 | Loggedera-alutwatta <i>alias</i> Waldeniyagodahena | 0 2 1 |
| 150 | Waldeniya | 2 1 17 |
| 153 | Dehigahawattahenyaya, Dehigahawattahena, Hompolawatta, Udaha-alutwattahena | 4 2 8 |

794 3 11

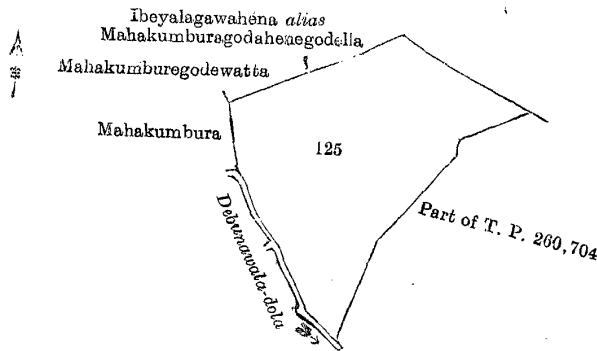
and bounded as follows: on the north by the village limit of Udadaluwa, the Potukoladeniya-dola, Potukoladeniyakumbura claimed by Pelpelge Kirihatana and others, the Yahal-dola, Pangahakumbura claimed by Hettiwakada Danta and others, Hettiwakadawatta claimed by ditto, Ebbawaladeniya claimed by ditto, Ebbawalsowita claimed by ditto; on the east by the Kehelbadala-oya, Totapoladeniyagodahena belonging to the Crown, Totapoladeniyagodahena claimed by P. S. Bridge and others, T. P. 250,296, Hettiwakadamukalane-kella claimed by P. S. Bridge and others, T. P. 250,296, Tenneudahena and Pallearawegodahena claimed by P. S. Bridge and others, the Paradeniya-dola, Pahalakairanawatta claimed by Kokotiyawalagamage Yasohamy, Katukitulewatta claimed by Midelena Katadige Mudalihamy, the Paradeniya-dola, Paradeniyakumbura claimed by ditto and others, Katukitulewatta claimed by Midalana Katadige Mudalihamy and others, Ratatorawatta claimed by Rodetuakku Arachchige Appuhamy, Katukitulewatta claimed by Midalena Katadige Mudalihamy and others, Wattedhenekella claimed by Gairanawatta Sudantehamy and others, Uda-arawekumbura claimed by Midalena Katadige Anagihamy, T. P. 250,296, Udawattahena claimed by P. S. Bridge and others, T. P. 250,296, Kadewatta claimed by Midalana Katadige Mantirihamy and others, T. P. 250,296, Hettigewatta claimed by Midelena Katadige Sethuhamy, the Puhuarambedola, Dorakumburagewattahena claimed by Midelena Kattadige Sethuhamy, Dorakumburagewattahena claimed by Midelena Kattadige Sethuhamy and others, Tumbekumbura claimed by Iddamal-goda Kumarihamy and others, Diyanekumbura claimed by ditto, Diyanesweddumakumbura claimed by Delgahage Subarath Etana and others, Asweddumagodahena claimed by Doloswala Banda, T. P. 260,704, a Gansabhawa path. Kottagewatta claimed by T. B. Dasawatta Dolaswala, Ritnetyagewatta *alias* Nekatigewatta claimed by J. D. Vanderstraeten; on the south by the village limit of Ganegama, Dewagewatta claimed by Bogahawatte Dantahamy, Ratmalewatta claimed by Delgahawatta Wastuhamy, Galabodawatta claimed by ditto, Kottegewatta claimed by Jayamma Mohottalage Madduma Bandara, Kussigewattayaya *alias* Nayewatta claimed by Loggedera Dingirihamy and others, Loggekumbura claimed by Loggedera Dingirihamy, Bogahawatta claimed by Bogahawatte Dantahamy and others, Loggekumbura claimed by Loggedera Dingirihamy, Loggedeniyagodella claimed by ditto, Loggekumbura claimed by ditto, Loggederawatta claimed by ditto and others, a Gansabhawa path, Loggoudahawatta claimed by Loggedera Appuhamy and others, Tenneudawatta claimed by Delgahawatte Yasohamy and others, Kahatagahawatta claimed by D. H. W. Tennekoon and others, Godagamawatta claimed by Godagama Bandulahamy, Imbulpegewatta claimed by Imbulpege Jotihamy and others, Waldeniyepuwakarambe claimed by Imbulpege Jotihamy and others, Parageweyaya claimed by T. B. Daswatte and others, Alutwatta claimed by Alutwatte Dingiri Etana, Niwitigalayawatta claimed by Bogahawatte Dantahamy, Kandedeniyakumbura claimed by Arambewatta Appuhamy and others, Udaha-alutwattakela claimed by Alutwatta Mudalihamy and others, Udumulla claimed by ditto, Kandedeniyakumbura claimed by Arambewatta Appuhamy and others, Udaha-arambewatta claimed by ditto, Patiragewattayaya claimed by Udahakanda Patirage Siribohamy, Gallelagarambe claimed by Godagama Kattadige Yasohamy, the Galamune-dola, Lendorakumbura claimed by Marapona Ratu Ganitha Gura and others, the Galamune-dola, the Donawaka-ganga, Karuwatta claimed by Alutwatta Lama Etana and others (part of T. P. 87,566), T. P. 87,566, an ela, Batadombegahawatta claimed by Kotage Siman Perera, an ela, Polwattagokumbura claimed by Polwattagedera Kalingahamy and others, Mandawalakumbura claimed by Mahawalage Pancha and others, Polwattokumbura claimed by Hettige Don Singho Appu, Lettagodawatta claimed by Balitiyanalage Kiri Hatana and others, Weliwatta claimed by ditto, Weliwattadeniyakumbura claimed by ditto, Minnangalaowita claimed by Gamakoranalage Wastu Kira and others; on the west by Minnangalaowitahena claimed by Gamakoranalage Wastu Kira and others, Thumpelagokumbura claimed by ditto and others, Wattayagewatta claimed by Gamakoranalage Pinsetuwa and others, the village limit of Udadaluwa, Udahawatta claimed by Mandawalage Sahandi and others, Migahawatta claimed by Mandawalage Panchi Hatana, Hewayalagekanattewatta claimed by Kirimandugoda Upendra and others, Egodegederawatta claimed by Deniyegedera Sahandi and others, Pahalakumbura claimed by Rammanayalage

V.—Preliminary plan 161.

Situation : Denawakapatakada village in Nawadun korale of Ratnapura District.

| Lot. | Name of Land. | Extent, A. R. P. |
|------|-----------------|------------------|
| 125 | Ibegalagawahena | 2 1 31 |

and bounded as follows : on the north by Mahakumburegodewatta claimed by Midellane Kattadige Sethuhamy and others, Ibegalagawahena *alias* Mahakumburagodahenegodellahena claimed by Midellane Kattadige Sethuhamy and others ; on the east by part of T. P. 260,704 ; on the south by the Debanawala-dola ; Mahakumbura claimed by Kankanige Ratranhmy and others.



Surveyor-General's Office,
Colombo, July 21, 1913.

Scale of 8 Chains to an Inch.

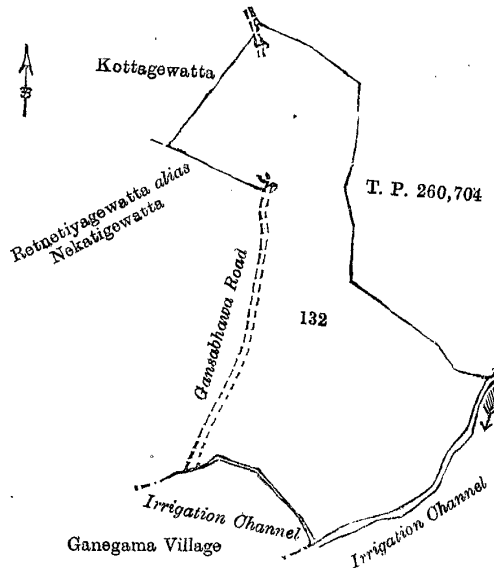
A. J. WICKWAR,
for Surveyor-General.

VI.—Preliminary plan 161.

Situation : Denawakapatakada village in Nawadun korale, of Ratnapura District.

| Lot. | Name of Land. | Extent, A. R. P. |
|------|--|------------------|
| 132 | Gederakumburegodahena <i>alias</i> Mirispolawattahena, Ratnetiyagehena | 4 0 27 |

and bounded as follows : on the north by T. P. 260,704 ; on the east by T. P. 260,704, the irrigation channel ; on the south by the irrigation channel (the village limit of Ganegama) ; on the west by the Gansabhawa road, Ratnetiyagewatta *alias* Nekatigewatta claimed by J. D. Vanderstraaten, Kottagewatta claimed by T. B. Dassawatta Doloswala.



Surveyor-General's Office,
Colombo, July 29, 1913.

Scale of 4 Chains to an Inch.

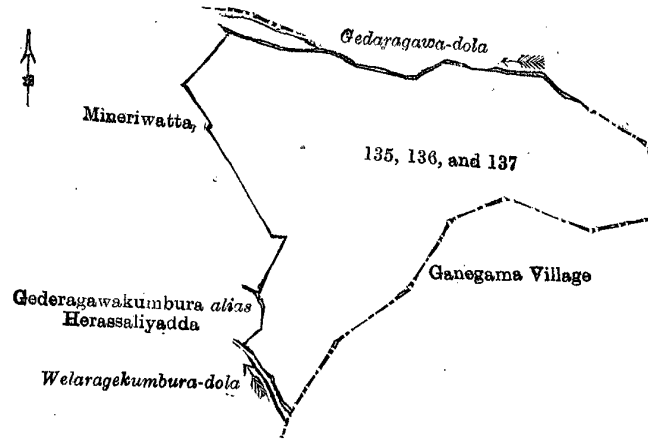
A. J. WICKWAR,
for Surveyor-General.

VII.—Preliminary plan 161.

Situation : Denawakapatakada village in Nawadun korale of Ratnapura District.

| Lot. | Name of Land. | Extent, A. R. P. |
|------|--|------------------|
| 135 | Hindadeniyahena, Gederagawehena <i>alias</i> Menikpatalahena | 2 3 9 |
| 136 | Hindadeniya | 0 2 34 |
| 137 | Hindadeniyehena | 0 3 4 |
| | | 4 1 7 |

and bounded as follows : on the north by the Gederagawa-dola, the village limit of Ganegama ; on the east by the village limit of Ganegama ; on the south by the Welaragekumbura-dola ; on the west by Gederagawakumbura *alias* Hirassaliyadda claimed by Mineriawatte Rattranhamy and others.



Surveyor-General's Office,
Colombo, July 29, 1913.

Scale of 4 Chains to an Inch.

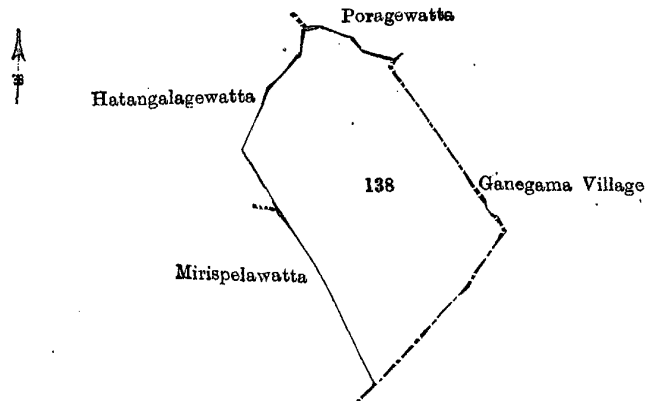
A. J. WICKWAR,
for Surveyor-General.

VIII.—Preliminary plan 161.

Situation : Denawakapatakada village in Nawadun korale of Ratnapura District.

| Lot. | Name of Land. | Extent, A. R. P. |
|------|---------------|------------------|
| 138 | Mirispelahena | 2 2 10 |

and bounded as follows : on the north by Poragewatta claimed by Hatangalage Bandulahamy and others ; on the east and south by the village limit of Ganegama ; on the west by Mirispelawatta claimed by Wakkumbura Kankanange Mohotihamy and others, Hatangalagewatta claimed by J. M. Loku Bandara.



Surveyor-General's Office,
Colombo, July 29, 1913.

Scale of 4 Chains to an Inch.

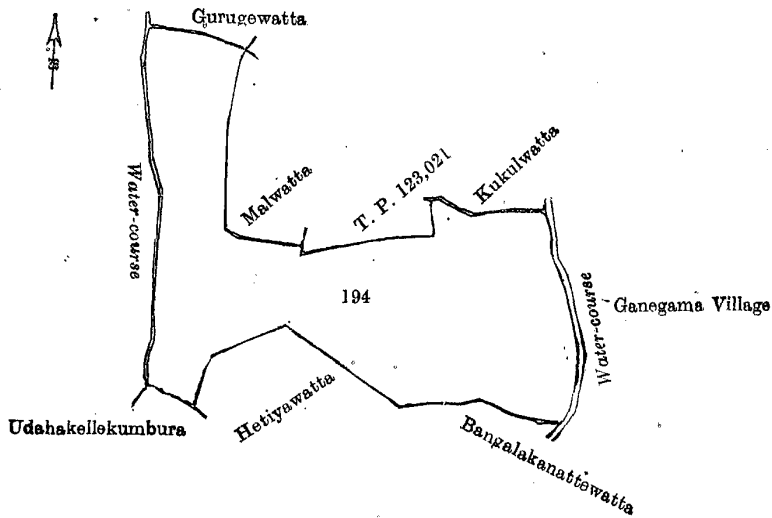
A. J. WICKWAR,
for Surveyor-General.

IX.—Preliminary plan 161.

Situation : Denawakapatakada village in Nawadun korale of Ratnapura District.

| Lot. | Name of Land. | Extent, A. R. P. |
|------|--|------------------|
| 194 | Gurugehela, Alutwattehena, Katugodellahena <i>alias</i> Katugodellakanatta <i>alias</i> Dangodellahena | 4 0 13 |

and bounded as follows : on the north by Gurugewatta claimed by Welebadage Rankirihamy, Malwatta claimed by Kuttapitiyagedera Siribahamy and others, T. P. 123,021, Kukulwatta claimed by Kuttapitiyagedera Kaluhamy and others ; on the east by a water-course (the village limit of Ganegama) ; on the south by Bangalakanattewatta claimed by Midigahamulle Davith Sinno and others, Hetiyawatta claimed by Jayasundara Mudiyansele Punchi Banda, Udahakkekumbura claimed by Jayasundara Mohottalage Punchi Banda ; on the west by a water-course.



Surveyor-General's Office,
Colombo, July 29, 1913.

Scale of 4 Chains to an Inch.

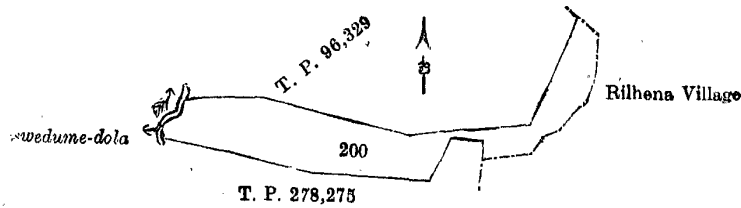
A. J. WICKWAR,
for Surveyor-General.

X.—Preliminary plan 161.

Situation : Denawakapatakada village in Nawadun korale of Ratnapura District.

| Lot. | Name of Land. | Extent, A. R. P. |
|------|----------------|------------------|
| 200 | Welabodagehena | 1 0 11 |

and bounded as follows : on the north by T. P. 96,329 ; on the east by the village limit of Rilhena ; on the south by T. P. 278,275 ; on the west by Kukulageaswedume-dola.



Surveyor-General's Office,
Colombo, July 29, 1913.

Scale of 4 Chains to an Inch.

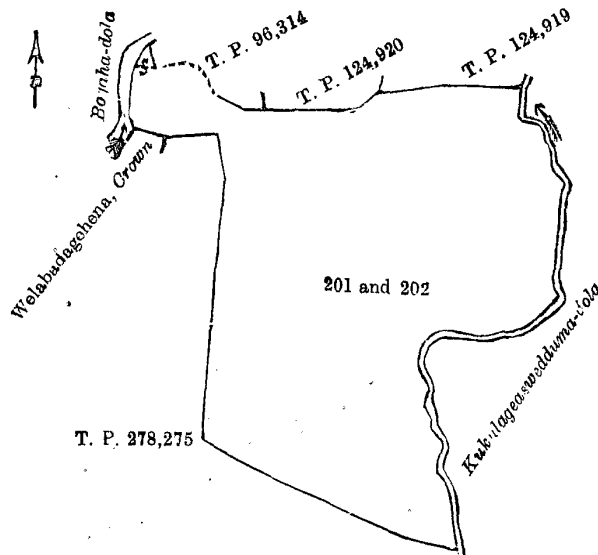
A. J. WICKWAR,
for Surveyor-General.

XI.—Preliminary plan 161.

Situation : Denawakapatakada village in Nawadun korale of Ratnapura District.

| Lot. | Name of Land. | Extent, A. R. P. |
|------|-----------------------------------|------------------|
| 201 | Amunehena alias Lokkigehena | 2 0 15 |
| 202 | Walauwwewattahena and Galwalehena | 4 0 24 |
| | | 6 0 39 |

and bounded as follows : on the north by T. Ps. 96,314, 124,920, 124,919 ; on the east by the Kukulageaswedume-dola ; on the south by T. P. 278,275 ; on the west by T. P. 278,275, Welabodagehena claimed by the Crown, the Bogaha-dola.



Surveyor-General's Office,
Colombo, July 29, 1913.

Scale of 4 Chains to an Inch.

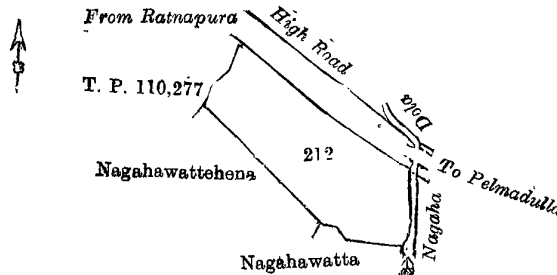
A. J. WICKWAR,
for Surveyor-General.

XII.—Preliminary plan 161.

Situation : Denawakapatakada village in Nawadun korale of Ratnapura District.

| Lot. | Name of Land. | Extent, A. R. P. |
|------|---|------------------|
| 212 | Nagahawattehena (Public Works Department cooly lines) | 0 3 33 |

and bounded as follows : on the north by the high road from Ratnapura to Pelmadulla ; on the east by the Nagaha-dola : on the south by Nagahawatta claimed by Hettiyawatte Mohottihamy, Nagahawattehena claimed by ditto and others : on the west by T. P. 110,277.

Surveyor-General's Office,
Colombo, July 29, 1913.

Scale of 4 Chains to an Inch.

A. J. WICKWAR,
for Surveyor-General.

XIII.—Preliminary plan 161.

Situation : Denawakapatakada village in Nawadun korale of Ratnapura District.

| Lot. | Name of Land. | Extent, A. R. P. |
|------|---|------------------|
| 213 | Dikhena <i>alias</i> Nagahawattahena <i>alias</i> Metihakkehena | 0 1 38 |
| 215 | Delpewattehena, Nagahawattehena, and Danegodella | 3 2 21 |
| 269 | Metihakkehena, Galgodehena, Tennehena, and Dikhena | 6 3 33 |

11 0 12

and bounded as follows : on the north by a road, Delpewatta claimed by Thepanis Mudalali, T. P. 110,277, Nagahawattehena belonging to the Crown (Public Works Department cooly lines) ; on the east by Nagahawattehena belonging to the Crown (Public Works Department cooly lines), Nagahawatta claimed by Hettiyawatta Mohottihamy, Pansaleaswedduma claimed by Hangarowdeniye Danta, T. P. 87,568, the Nagaha-dola ; on the south by Wewakumbura claimed by Alutwatte Dingirihamy and J. M. Loku Banda, the Nagaha-dola, Galgodehena claimed by Hettiyawatta Mohottihamy and others, T. P. 269,522, Annasigalahena claimed by Harry Gunasekara, Ratamahatmaya, the Nagaha-dola ; on the west by the Nagaha-dola, Dikhena claimed by Udaharadage Babahenaya and others, T. P. 269,522, Delpewattehena claimed by the Pelmadulla Valley Tea and Rubber Company.

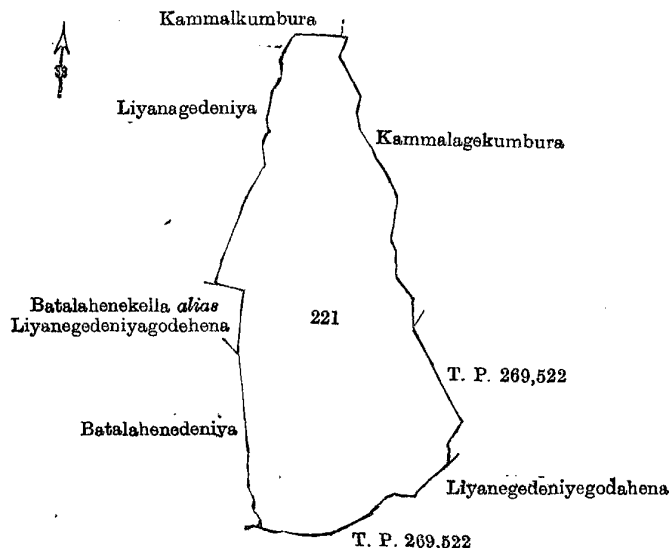
[For Diagram see page 1417.]

XIV.—Preliminary plan 161.

Situation : Denawakapatakada village in Nawadun korale of Ratnapura District.

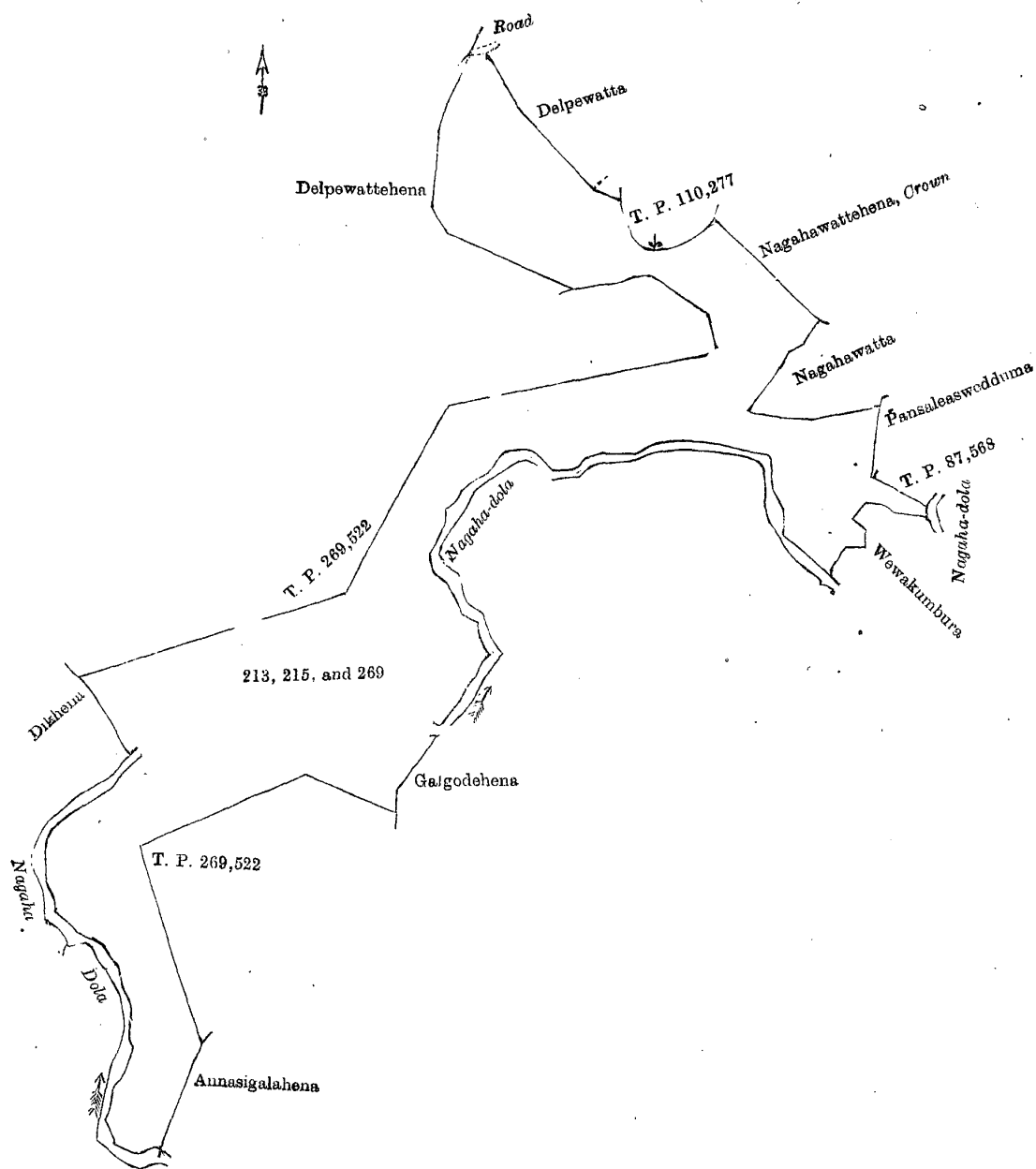
| Lot. | Name of Land. | Extent, A. R. P. |
|------|------------------------|------------------|
| 221 | Liyanegedeniyegodahena | 3 2 38 |

and bounded as follows : on the north by Kammalkumbura claimed by Iddamaloda Kumarihamy ; on the east by Kammalagekumbura claimed by Panawalage Pnnchi Appu, T. P. 269,522 ; on the south by Liyanegedeniyegodahena claimed by the Pelmadulla Valley Tea and Rubber Company, T. P. 269,522 ; on the west by Batalahenedeniya claimed by Udaharadage Batalaheneya, Batalahenekella *alias* Liyanegedeniyagodehena claimed by O. L. M. A. W. Marikar and others, Liyanagedeniya claimed by Vedage Peris, Vidane, Kammalkumbura claimed by Iddamaloda Kumarihamy.

Surveyor-General's Office,
Colombo, July 29, 1913.

Scale of 4 Chains to an Inch.

A. J. WICKWAR,
for Surveyor-General.



Surveyor-General's Office,
Colombo, July 29, 1913.

Scale of 4 Chains to an Inch.

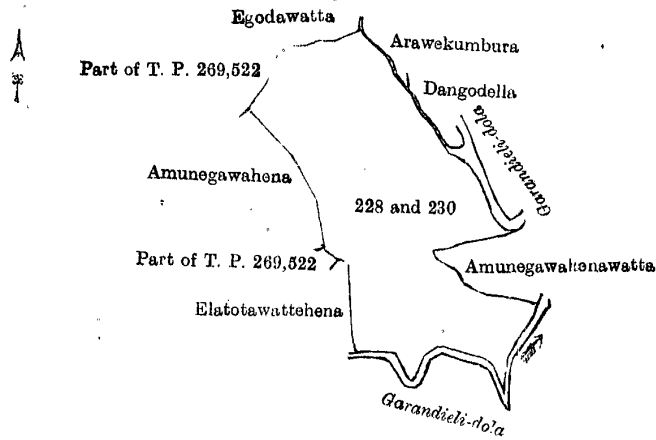
A. J. WICKWAR,
for Surveyor-General.

XV.—Preliminary plan 161.

Situation : Denawakapatakada village in Nawadun korale of Ratnapura District.

| Lot. | Name of Land. | Extent, A. R. P. |
|--------|---|------------------|
| 228 .. | Amunegawahene-erawalla and Amutenna | .. 1 3 2 |
| 230 .. | Amunegawahene-erawalla | .. 0 3 24 |
| | | 2 2 26 |

and bounded as follows : on the north by Egodawatta claimed by Egodaradage Kirihenaya, Arawekumbura claimed by ditto and others ; on the east by Dangodella claimed by Udaharadage Singhahenaya, the Garandieli-dola, Amunegawahenawatta claimed by Udaharadage Ukku Ridi and others, the Garandieli-dola ; on the south by the Garandieli-dola ; on the west by Elatotawattehena claimed by the Crown and Udaharadage Singhahenaya, part of T. P. 269,522, Amunegawahena claimed by the Peimadulla Valley Tea and Rubber Company, part of T. P. 269,522.



Surveyor-General's Office,
Colombo, July 29, 1913.

Scale of 4 Chains to an Inch.

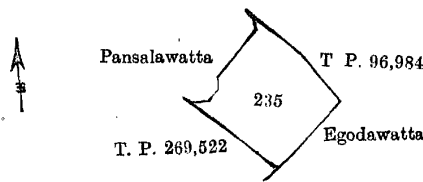
A. J. WICKWAR,
for Surveyor-General.

XVI.—Preliminary plan 161.

Situation : Denawakapatakada village in Nawadun korale of Ratnapura District.

| Lot. | Name of Land. | Extent, A. R. P. |
|------|------------------|------------------|
| 235 | Pansalawattehena | 0 2 14 |

and bounded as follows : on the north by T. P. 96,984 ; on the east by Egodawatta claimed by Egodaradage Kirihenaya and others ; on the south by T. P. 269,522 ; on the west by Pansalawatta claimed by the Pathekada temple.



Surveyor-General's Office,
Colombo, July 29, 1913.

Scale of 4 Chains to an Inch.

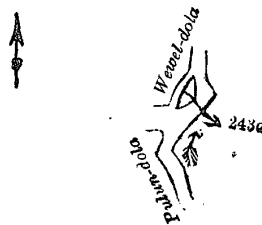
A. J. WICKWAR,
for Surveyor-General.

XVII.—Preliminary plan 161.

Situation : Denawakapatakada village in Nawadun korale of Ratnapura District.

| Lot. | Name of Land. | Extent, A. R. P. |
|------|----------------|------------------|
| 243a | Wewel-doladuwa | 0 0 2 |

and bounded as follows : on the north by Wewel-dola ; on the east and south by Pulun-dola ; on the west by Wewel-dola.



Surveyor-General's Office,
Colombo, July 29, 1913.

Scale of 4 Chains to an Inch.

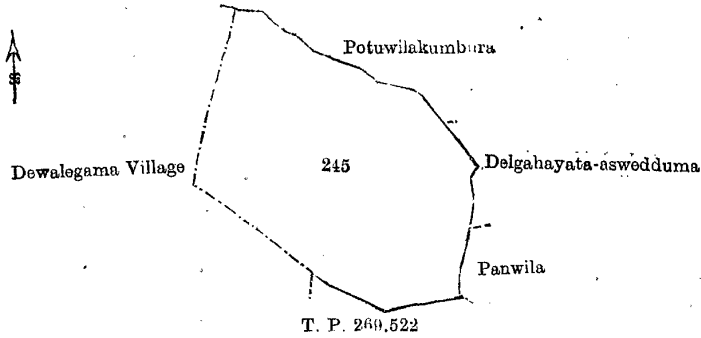
A. J. WICKWAR,
for Surveyor-General.

XVIII.—Preliminary plan 161.

Situation : Denawakapatakada village in Nawadun korale of Ratnapura District.

| Lot. | Name of Land. | Extent, A. R. P. |
|------|--|------------------|
| 245 | Weliwattehena alias Naikosgahahena, Welabadagehena | 2 3 39 |

and bounded as follows : on the north by Potuwilakumbura claimed by Doloswala Banda ; on the east by Delgahayata-aswedduma claimed by Abdul Wahibu Marikar, Panwila claimed by Dellabadaradage Nandina ; on the south by T. P. 269,522 ; the village limit of Dewalagama ; on the west by the village limit of Dewalagama.



Surveyor-General's Office,
Colombo, July 29, 1913.

Scale of 4 Chains to an Inch.

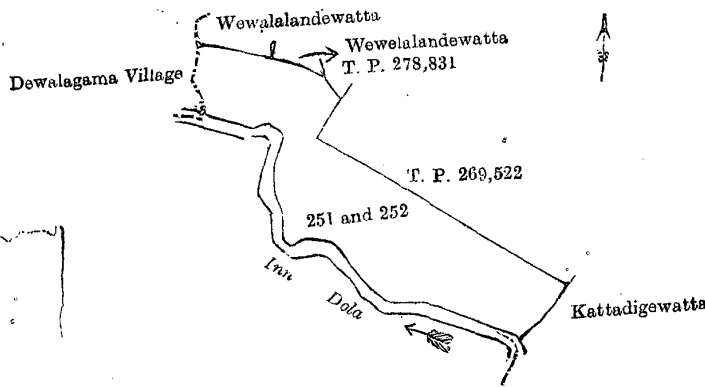
A. J. WICKWAR,
for Surveyor-General.

XIX.—Preliminary plan 161.

Situation : Denawakapatakada village in Nawadun korale of Ratnapura District.

| Lot. | Name of Land. | Extent, A. R. P. |
|------|---------------------|------------------|
| 251 | Wewallandewattahena | 0 2 13 |
| 252 | Hooniyamadullehena | 1 1 30 |
| | | 2 0 3 |

and bounded as follows : on the north by Wewalalandewatta claimed by Wedagedera Perishamy and others, Wewalalandewatta claimed by Dela Vidanalage Yasohamy and others, T. P. 278,831 ; on the east by T. P. 269,522, Kattadigewatta claimed by Kattadige Alissa ; on the south by Inn-dola ; on the west by the village limit of Dewalagama.



Surveyor-General's Office,
Colombo, July 29, 1913.

Scale of 4 Chains to an Inch.

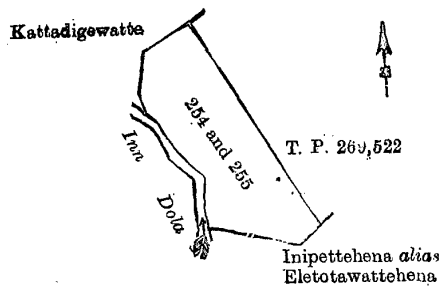
A. J. WICKWAR,
for Surveyor-General.

XX.—Preliminary plan 161.

Situation : Denawakapatakada village in Nawadun korale of Ratnapura District.

| Lot. | Name of Land. | Extent, A. R. P. |
|------|----------------|------------------|
| 254 | Welabadagehena | 0 1 7 |
| 255 | Do. | 0 2 28 |
| | | 0 3 35 |

and bounded as follows : on the north by Kattadigewatta claimed by Kattadige Alissa ; on the east by T. P. 269,522 ; on the south by Iripettehena alias Eletotawattehena claimed by Mr. Thornhill and others ; on the west by the Inn-dola, Kattadigewatta claimed by Kattadige Alissa.



Surveyor-General's Office,
Colombo, July 29, 1913.

Scale of 4 Chains to an Inch.

Ratnapura District.

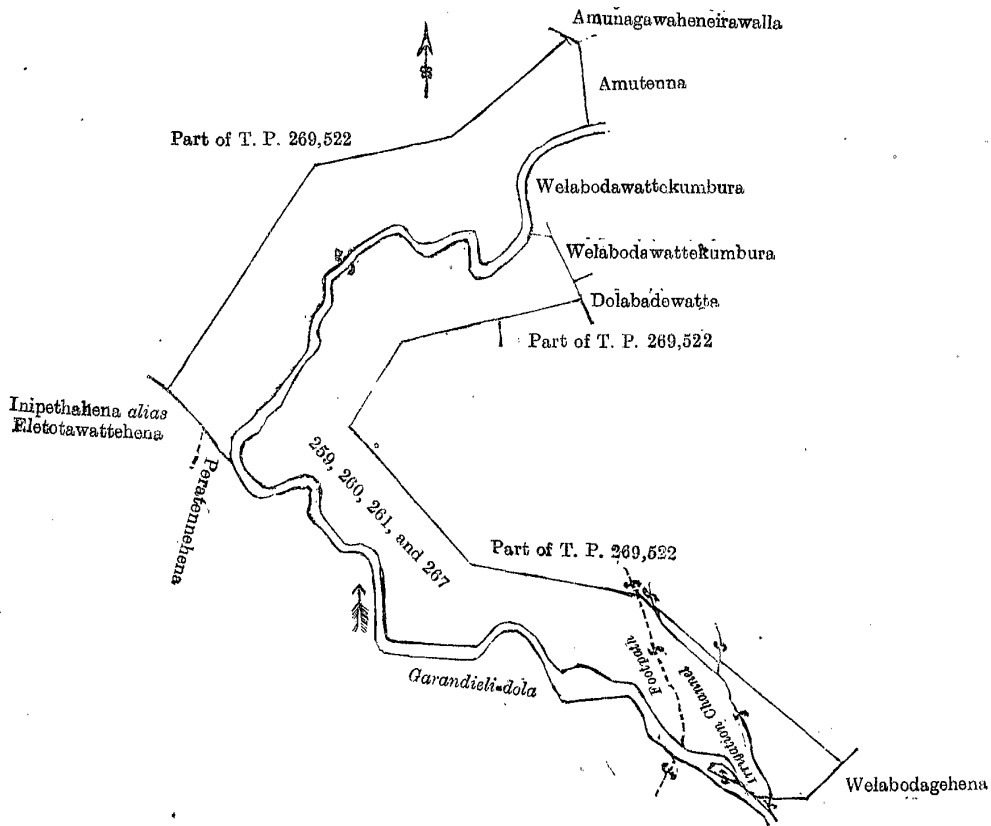
| Extent, A. R. P. |
|------------------|
| 0 1 16 |
| 14 3 27 |
| 15 1 3 |

XXI.—Preliminary plan 161.

Situation : Denawakapatakada village in Nawadun korale of Ratnapura District.

| Lot. | Name of Land. | Extent, A. R. P. |
|------|---|------------------|
| 259 | Ellatotawattahena (reservation for stream) | 0 0 8 |
| 260 | Do. (do.) | 0 0 30 |
| 261 | Ellatotawattatennehena (reservation for stream) | 4 2 39 |
| 267 | Tennehena (reservation for stream) | 1 3 34 |
| | | 6 2 31 |

and bounded as follows : on the north by part of T. P. 269,522 ; on the east by Amunagawahenairawalla claimed by Udaharadage Singhabenaya and others, Amutenna claimed by Ganbodderadage Vidanehenaya and others (the Garandiedi-dola), Welabodawattekumbura claimed by Udaharadage Rasna Henaya, Dolabodawatta claimed by ditto, part of T. P. 269,522 ; on the south by Welabodagehena claimed by Udaharadage Babahenaya and others, the Garandiedi-dola, Peratannehena claimed by Owitagedara Mituruhamy and others, Inipathahena *alias* Eletotawattahena claimed by Mr. Thornhill and others ; on the west by part of T. P. 269,522.



Surveyor-General's Office,
Colombo, July 29, 1913.

Scale of 4 Chains to an-Inch.

A. J. WICKWAR,
for Surveyor-General.

XXII.—Preliminary plan 161.

Situation : Denawakapatakada village in Nawadun koarale of Ratnapura District.

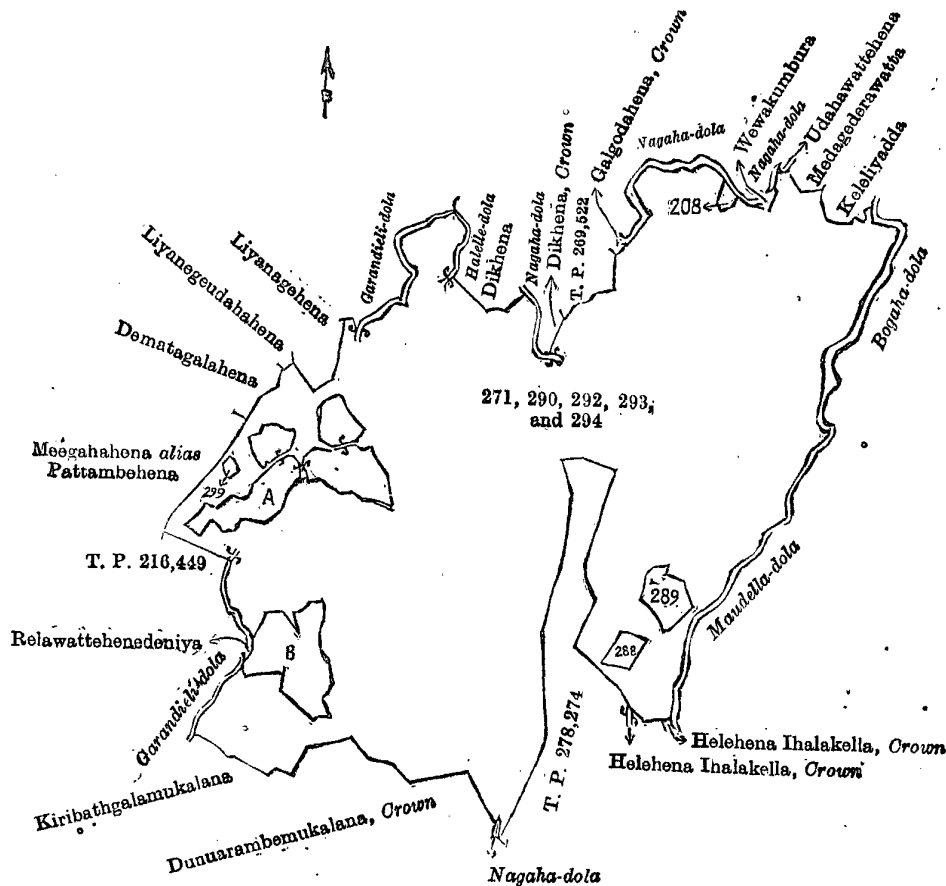
| Lot. | Name of Land. | Extent, A. R. P. |
|------|---|------------------|
| 271 | Migahatemehenayaya, Migahatennehena <i>alias</i> Patambehena, Dikowitahena, Medapillewahena, Balanwalahena, Kekunagahakoratuwa, Kotuwalamandiyehena, Yaddhehigehena, Unapandurehena, Horamandiyehena, Dikihena, Minuwandenyahena, Galgodahena, Annasigashena, Tennehena, Pillehena <i>alias</i> Wewahena, Udahawattahena, Keleliyaddehena, Polgaswattahena <i>alias</i> Wawulugulanehena, Maudellewattahena, Helehenepahalakella, Migahawattahena, Galaddarahenepahalakella, Landewarakawehena, Jambughagalanehena, Inipettegulana, Udahawattahena, Tippolahena, Hallalahena, Tippolaheneudahakella, Tippolahenepahalakella, Galkadullewattahena <i>alias</i> Godaparagahahena, Migahatennewattahena, Radagewattahena, Annasigalahena, Paragasmandiyehena, Dolagawahena, Mahahena | 176 1 8 |
| | Gala-addarahenyaya, Heenarambepaulahena, Paellagawatennehena, Anakagalahena | 3 0 34 |
| | Inuwandeniya | 0 1 22 |
| | Illapauladeniya | 0 0 36 |
| 245 | Weliwagawadeniya <i>alias</i> Lindagawadeniya | 0 0 38 |
| | | 180 1 18 |

and bounded as follows :
aswedduma claimed by Abda
the village limit of Dewalagan

and bounded as follows : on the north by Liyanagehena claimed by Meegahatenna Davitha, Garandiela-dola, the Halelle-dola, Dikhena claimed by Udaharadage Babahenaya and others, Nagaha-dola, Dikhena claimed by the Crown, T. P. 269,522, Galgodahena claimed by the Crown, Nagaha-dola, Wewakumbura claimed by Alutwatta Dingirihamy and J. M. Lokku Banda, Nagahadola, Udahawattehena claimed by Midigahamulle Dingiri Etana and others, Medagederawatta claimed by Samarakodige Kaluhamy and others, Keleliyadda claimed by Tennakoon Ralahamy; on the east by Bogaha-dola, Maudella-dola, Helehehena, Ihalakella claimed by the Crown, T. P. 278,274; on the south by Nagaha-dola, Dunuarambemukulana claimed by the Crown, Kiribathgalamukalana claimed by Karunamuni Punchi Appu and Crown; on the west by the Garandieli-dola, Relawattahenedeniya claimed by Meegahawatte Davitha, Garandieli-dola, T. P. 216,449, Meegahatenna *alias* Pattambehena claimed by Meegahatenne Davitha and others, Dematagalahena claimed by Meegahatenne Davitha and others, Liyanageudahahena claimed by Meegahatenne Davitha and others.

NOTE.—The following lots lying within the above boundaries are excluded from this part of the notice, and their aggregate acreage of 16 acres 9 perches is not included in the acreage of 180 acres 1 rood and 18 perches given above :—

| Lot. | Name of Land. | Preliminary plan 161. | Extent, A. R. P. |
|-------|---|-----------------------|------------------|
| 208 | Wewaswedduma <i>alias</i> Galgodadeniyehena | | 0 1 0 |
| 288 | Helehenepahalakelle | | 0 3 13 |
| 289 | Maudellawatta | | 1 2 13 |
| 299 | Wattekumbura | | 0 0 25 |
| A 296 | Patakekumegahakoratuwa | | 0 1 15 |
| A 297 | Pahalakumburayaya | | 1 0 24 |
| A 298 | Migahatennewatta and Medawatta | | 1 0 22 |
| A 300 | Udakumbura and Paragahayata-aswedduma | | 1 3 21 |
| A 295 | Galkadullewatta | | 2 3 4 |
| A 303 | Ihalamigahatennewatta | | 0 1 11 |
| A 304 | Do. | | 0 1 30 |
| A 305 | Migahatennewatta | | 0 1 0 |
| B 306 | Obadapanguwewatta | | 4 0 10 |
| B 307 | Getapahaladeniygodawatta | | 0 3 21 |
| | | | 16 0 9 |



Surveyor-General's Office,
Colombo, July 29, 1913.

Scale of 16 Chains to an Inch.

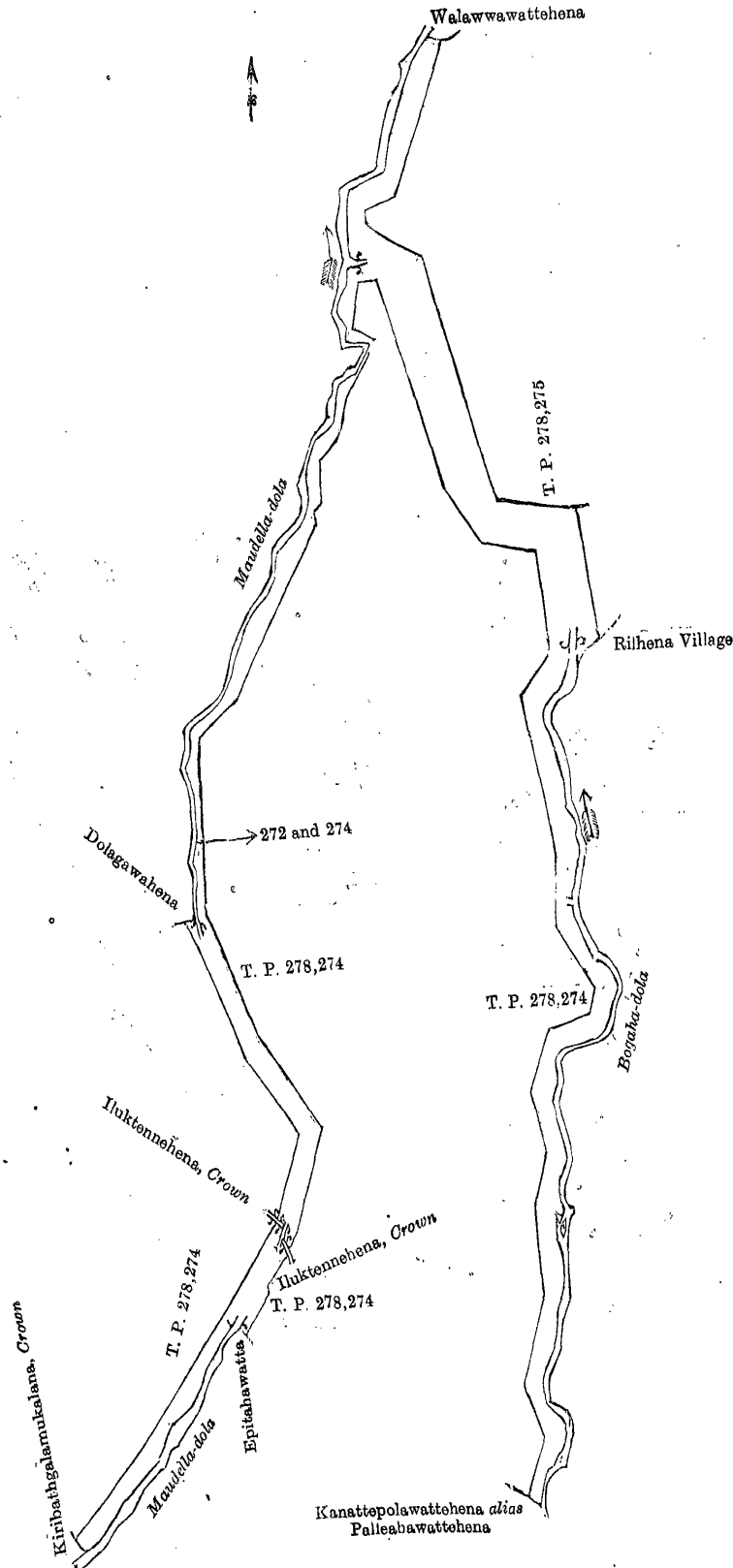
A. J. WICKWAR,
for Surveyor-General.

XXIII.—Preliminary plan 161.

Situation : Denawakapatakada village in Nawadun korale of Ratnapura District.

| Lot. | Name of Land. | Extent, A. R. P. |
|------|--|------------------|
| 272 | Tunwandehena (reservation for stream) | 0 1 16 |
| 274 | Welabodagehenyaya (reservation for stream) | 14 3 27 |
| | | 15 1 3 |

and bounded as follows : on the north by Walawwawattihena claimed by Jayamane Mohottalage Tikiri Bandara, T. P. 278,275 ; on the east by the village limit of Rilhena, the Bogaha-dola ; on the south by Kanattepolawattihena *alias* Palleabawattihena claimed by N. Babanisa, T. P. 278,274, Iluktennehena claimed by the Crown, T. P. 278,274, Epitahawatta claimed by Diddeniya Hewayalage Ukkiriya, the Maudella-dola, Kiribathgalamukalana claimed by the Crown ; on the west by T. P. 278,274, Iluktennehena claimed by the Crown, Dolagawahena claimed by K. W. Emanisa and others, the Maudella-dola.



Surveyor-General's Office,
Colombo, July 29, 1913.

Scale of 8 Chains to an Inch.

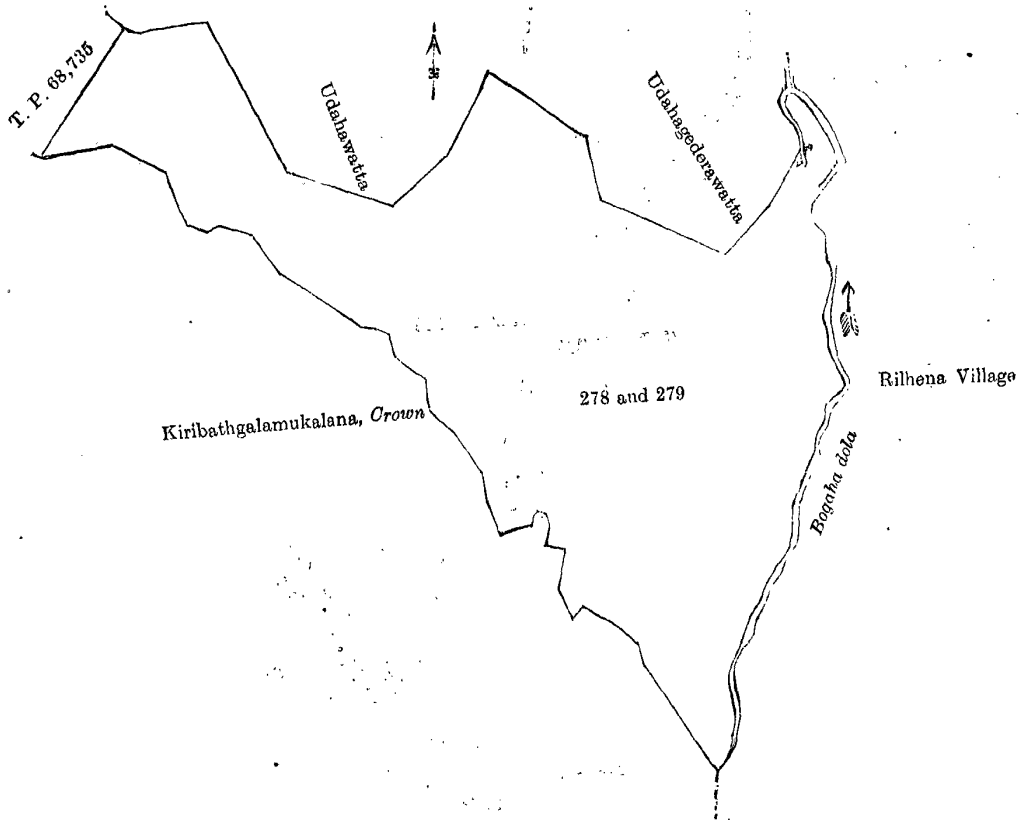
A. J. WICKWAR,
for Surveyor-General.

XXIV.—Preliminary plan 161.

Situation : Denawakapatakada village in Nawadun korale of Ratnapura District.

| Lot. | Name of Land. | Extent, A. R. P. |
|------|---|------------------|
| 278 | Kurakkangulana | 1 3 36 |
| 279 | Kurakkangulanehena, Pookirillagahahena, Pookirillagahahena <i>alias</i> Getaudahahena | 8 3 20 |
| | | 10 3 16 |

and bounded as follows : on the north by Udahawatta claimed by Niriellege Kiri Menika and others, Udahagederawatta claimed by Nirielage Babanisa and others ; on the east by the Bogaha-dola (the village limit of Rilhena) ; on the south by Kiribathgalamukalana claimed by the Crown ; on the west by Kiribathgalamukalana, T. P. 68,735.



Surveyor-General's Office,
Colombo, July 29, 1913.

Scale of 4 Chains to an Inch.

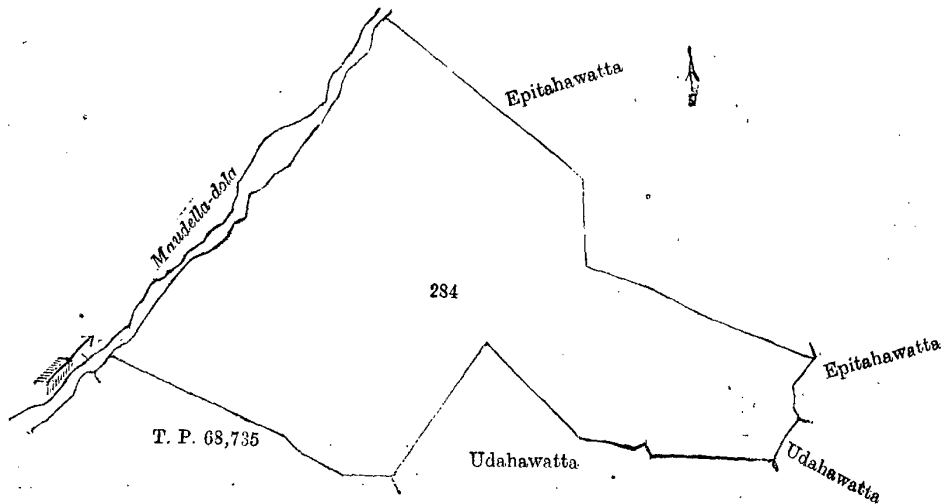
A. J. WICKWAR,
for Surveyor-General.

XXV.—Preliminary plan 161.

Situation : Denawakapatakada village in Nawadun korale of Ratnapura District.

| Lot. | Name of Land. | Extent, A. R. P. |
|------|--|------------------|
| 284 | Ittagalahena <i>alias</i> Gedetteudapettehena, Pelahelligahahena | 7 1 35 |

and bounded as follows : on the north by Epitahawatta claimed by Diddeniya Hewagalage Ukkiriya ; on the east by Epitahawatta claimed by Diddeniya Hewagalage Ukkiriya, Udahawatta claimed by Nirielage Babanisa ; on the south by Udahawatta claimed by Niriellege Kiri Menika and others, T. P. 68,735 ; on the west by the Maudella-dola.



Surveyor-General's Office,
Colombo, July 29, 1913.

Scale of 4 Chains to an Inch.

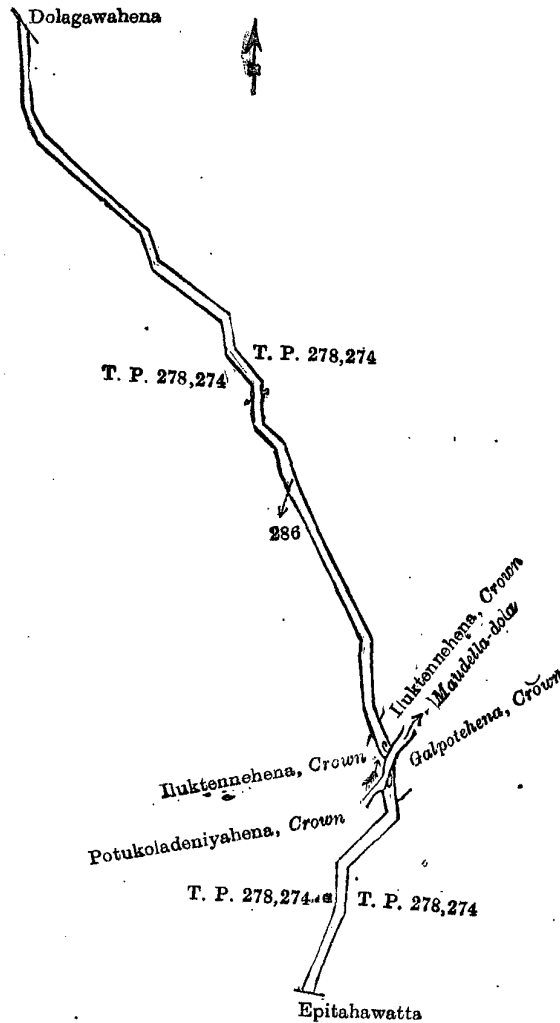
A. J. WICKWAR,
for Surveyor-General.

XXVI.—Preliminary plan 161.

Situation : Denawakapatakada village in Nawadun korale of Ratnapura District.

| Lot. | Name of Land. | Extent, A. R. P. |
|------|---|------------------|
| 286 | Iuktennehena, Helahena, Ihalakella (reservation for path) | 0 1 39 |

and bounded as follows : on the north by Dolagawahena claimed by K. W. Emanis and others, T. P. 278,274 ; on the east by Iuktennehena belonging to Crown, the Maudeila-dola, Galpotehena belonging to Crown, T. P. 278,274 ; on the south by Epitahawatta claimed by Diddeniya Hewagalage Ukkiriya ; on the west by T. P. 278,274, Potukoladeniyahena belonging to Crown, the Maudella-dola, Iuktennehena belonging to Crown, T. P. 278,274.



Surveyor-General's Office,
Colombo, July 29, 1913.

Scale of 4 Chains to an Inch.

A. J. WICKWAR,
for Surveyor-General.

XXVII.—Preliminary plan 161.

Situation : Denawakapatakada village in Nawadun korale of Ratnapura District.

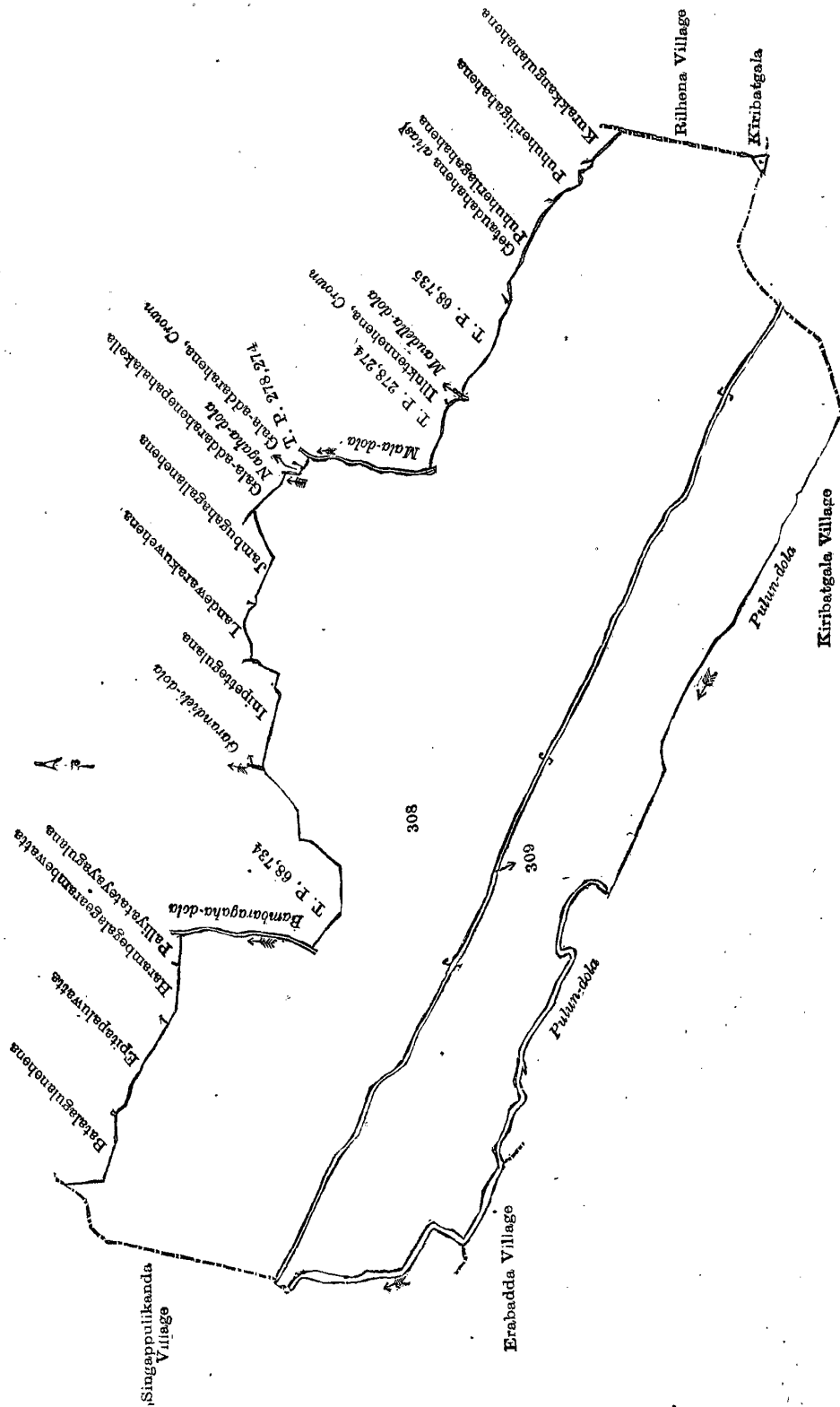
| Lot. | Name of Land. | Extent, A. R. P. |
|------|--|------------------|
| 308 | Batalagulanemukalana, Alugalanamukalana, Pillemukalana, Kiribathgalamukalana, Dunuarambemukalana | 436 3 11 |

and bounded as follows : on the north by Batalagulanehena claimed by Meegahatenne Davitha and others, Epitapaluwatta claimed by Paluwatte Abanchia, Harambegalagearambe claimed by Paluwatte Davitha and others, Palliyatateyayagul na claimed by Paluwatte Haramanisa, the Bambaragaha-dola, T. P. 68,734, the Gerandieli-dola, Inipettegulana claimed by Pelwadiya Balayalage Mananchia and others, Landewarakuwehena claimed by Palinguwalage Abanchia and others, Jambugahagallanehena claimed by Palinguwalage Kirianchia and others, Gala-addarahunapahalakella claimed by Mr. Thornhill and Balayalage Mananchia, the Nagaha-dola, Gala-addarahunehena belonging to the Crown, T. P. 278,274, Mala-dola, T. P. 278,274, Iuktennehena belonging to the Crown, the Maudella-dola, T. P. 68,735, Galaudahahena *alias* Puhuheraligahahena claimed by Niriellage Kiri Menika and others, Puhuheraligahahena claimed by Niriellage Babanissa and others, Kurakkangulanehena claimed by Niriellage Babanisa ; on the east by the village limit of Rilhena, the village limit of Kiribatgala ; on the south by the Pulun-dola (the village limit of Kiribatgala), the village limit of Erabadda ; on the west by Pulun-dola, the village limit of Singappulikanda.

NOTE.—The following lot lying within the above boundaries is excluded from this part of the notice, and its acreage of 2 acres 3 roods and 39 perches is not included in the acreage of 436 acres 3 roods and 11 perches given above :—

Preliminary plan 161.

| Lot. | Name of Land. | Extent, A. R. P. |
|------|--------------------|------------------|
| 309 | Heen-dola (stream) | 2 3 39 |



Surveyor-General's Office,
Colombo, July 29, 1913.

Scale of 16 Chains to an Inch.

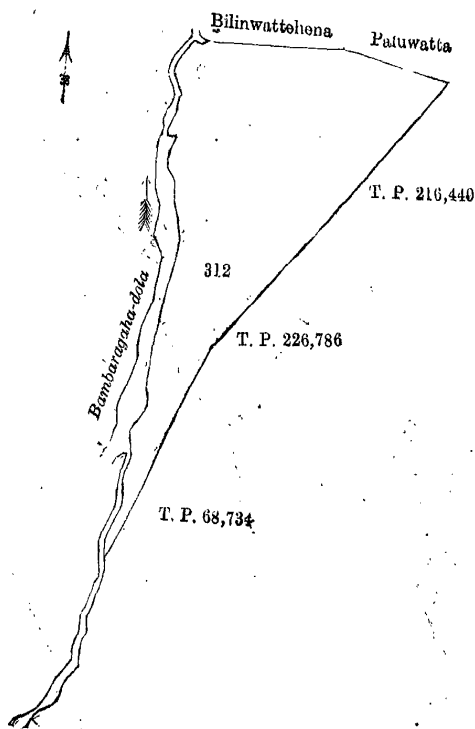
A. J. WICKWAR,
for Surveyor-General.

XXVIII.—Preliminary plan 161.

Situation : Denawakapatakada village in Nawadun korale of Ratnapura District.

| Lot. | Name of Land. | Extent, A. R. P. |
|------|--------------------------------------|------------------|
| 312 | Wahampuregulana alias Kekunagahahena | 3 1 15 |

and bounded as follows : on the north by Bilinwattchena claimed by Mr. Thornhill and others, Paluwatta claimed by Mr. Thornhill and Uduma Lebbe Marikar Abdul Cariem Marikar ; on the east by T. Ps. 216,449 and 226,786 ; on the south by T. P. 68,734, the Bambaragaha-dola ; on the west by the Bambaragaha-dola.



Surveyor-General's Office,
Colombo, July 29, 1913.

Scale of 4 Chains to an Inch.

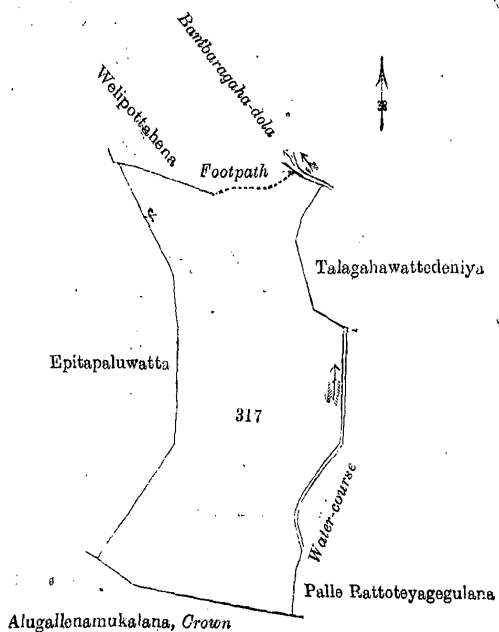
A. J. WICKWAR,
for Surveyor-General.

XXIX.—Preliminary plan 161.

Situation : Denawakapatakada village in Nawadun korale of Ratnapura District.

| Lot. | Name of Land. | Extent, A. R. P. |
|------|--------------------|------------------|
| 317 | Harambagalagarambe | 4 0 27 |

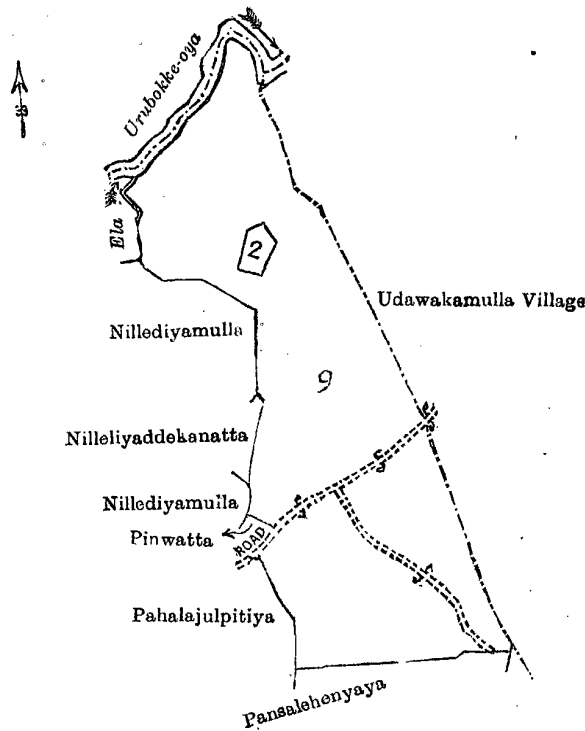
and bounded as follows : on the north by Welipotshena claimed by Meegahatenne Davitha and others, a footpath, the Bambaragaha-dola ; on the east by Talagahawattedeniya claimed by Paluwatte Horamae Walukoragalage Babanchia, water-course, Pallerattoteyagegulana claimed by Paluwatte Haramanisa ; on the south by Alugallenamukalana belonging to the Crown ; on the west by Eritapaluwatta claimed by Paluwatte Abanchia.



Surveyor-General's Office,
Colombo, July 29, 1913.

Scale of 4 Chains to an Inch.

A. J. WICKWAR,
for Surveyor-General.



Surveyor-General's Office,
Colombo, June 7, 1913.

Scale of 8 Chains to an Inch.

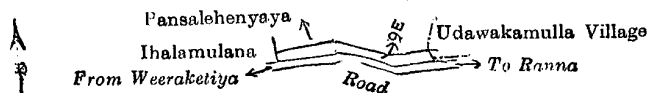
A. J. WICKWAR,
for Surveyor-General.

II.—Preliminary plan 244.

Situation : Aggarahera village in West Giruwa pattu of Hambantota District.

| Lot. | Name of Land. | Extent, A. R. P. |
|------|---|------------------|
| 9e | Pansalahenyaya (reservation for minor road) | 0 1 2 |

and bounded as follows : on the north by Pansalehenyaya to be declared the property of Naigala Vihare under the Waste Lands Ordinances ; on the east by the village limit of Udawakamulla ; on the south by the road from Weeraketiya to Ranna ; on the east by Ithalamulana claimed by Ratanapala Priest.



Surveyor-General's Office,
Colombo, June 7, 1913.

Scale of 8 Chains to an Inch.

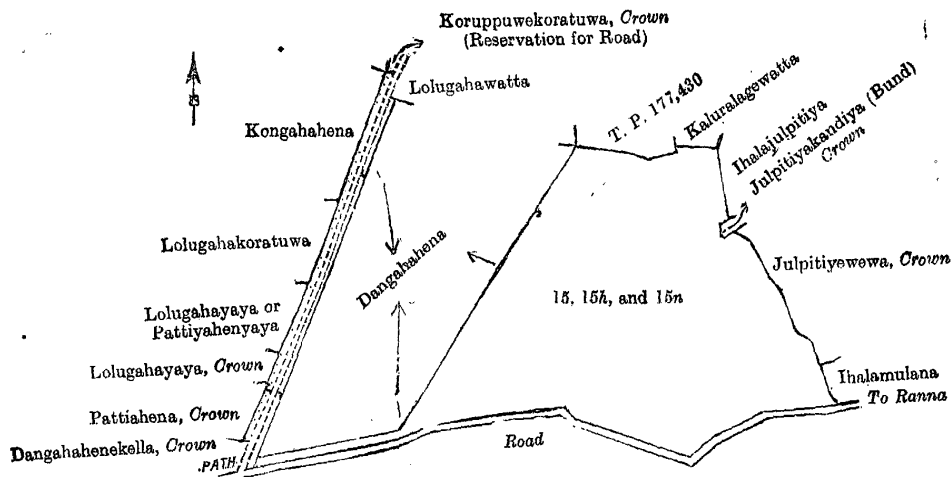
A. J. WICKWAR,
for Surveyor-General.

III.—Preliminary plan 244.

Situation : Aggarahera village in West Giruwa pattu of Hambantota District.

| Lot. | Name of Land. | Extent, A. R. P. |
|------|--|------------------|
| 15 | Lolugahahonyaya or Pattiyehenyaya | 19 1 27 |
| 15h | Pattiyahena (reservation for road) | 0 1 22 |
| 15n | Dahangahahena, Pattiyehena, &c. (reservation for Gansabhawa path and minor road) | 1 2 26 |
| | | 21 1 35 |

and bounded as follows : on the north by Koruppuwekoratuwa to be declared the property of the Crown under the Waste Lands Ordinances (reservation for road); Lolugahavatta (private), Dangahahena sold to Harry Alexander Dahanayaka under the Waste Lands Ordinances, T. P. 177,430, Kaluralagewatta claimed by Alexander Dassanayaka ; on the east by Ithajulpitiya claimed by Ratanapala Unnanse, Julpitiyekandiya (bund) claimed by the Crown, Julpitiyewewa to be declared the property of the Crown under the Waste Lands Ordinances, Ithalamulana claimed by Ratanapala Priest ; on the south by a road to Ranna ; on the west by a path, Dangahahenekella sold by Crown, Pattiyahena to be declared the property of the Crown under the Waste Lands Ordinances, Lolugahayaya to be declared the property of the Crown under the Waste Lands Ordinances, Lolugahayaya or Pattiyahenyaya (private), Lolugahakoratuwa (private), Kongahahena (private).



Surveyor-General's Office,
Colombo, June 7, 1913.

Scale of 8 Chains to an Inch.

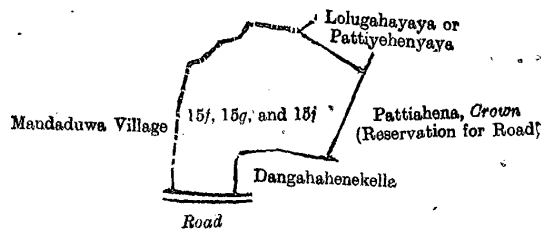
A. J. WICKWAR,
for Surveyor-General.

IV.—Preliminary plan 244.

Situation : Aggarahera village in West Giruwa pattu of Hambantota District.

| Lot. | Name of Land. | Extent, A. R. P. |
|--------|--|------------------|
| 15f .. | Lolugahayaya or Pattiyehenyaya | 2 0 26 |
| 15g .. | Pattiyahena | 3 1 2 |
| 15j .. | Do. (reservation for minor road) | 0 0 15 |
| | | 5 2 3 |

and bounded as follows : on the north by the village limit of Mandaduwa, Lolugahayaya or Pattiyehenyaya (private) ; on the east by Pattiyahena (reservation for road) to be declared the property of the Crown under the Waste Lands Ordinances ; on the south by Dangahahenekella sold by the Crown, a road ; on the west by the village limit of Mandaduwa.



Surveyor-General's Office,
Colombo, June 7, 1913.

Scale of 8 Chains to an Inch.

A. J. WICKWAR,
for Surveyor-General.

V.—Preliminary plan 244.

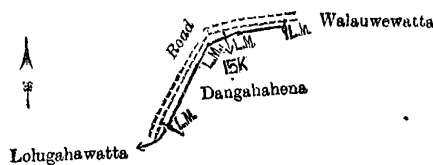
Situation : Aggarahera village in West Giruwa pattu of Hambantota District.

| Lot. | Name of Land. | Extent, A. R. P. |
|--------|---|------------------|
| 15k .. | Dangahahena (reservation for Gansabhawa path) | 0 0 25 |

and bounded as follows : on the north by a road ; on the east by Waluwewatta claimed by Harry Dahanayaka and others ; on the south by Dangahahena to be declared the property of Harry Alexander Dahanayaka under the Waste Lands Ordinances ; on the west by Lolugahawatta (private), a road.

July 2, 1913.

W. E. WAIT,
Special Officer.



Surveyor-General's Office,
Colombo, June 7, 1913.

Scale of 8 Chains to an Inch.

A. J. WICKWAR,
for Surveyor-General.

Hambantota S. O. No. 976.**Order under Section 4, Sub-section (1), of "The Waste Lands Ordinances of 1897, 1899, 1900, and 1903," admitting Lands to be Private Property.**

In the matter of the lands commonly called or known as Pinwatta, Pansalehenyaya, situate in the village of Aggarahera, in the West Giruwa pattu of the Hambantota District, in the Southern Province, and of "The Waste Lands Ordinances of 1897, 1899, 1900, and 1903."

WHEREAS in pursuance of section 1 of the said Ordinances it was duly notified on July 21, 1911, that if no claim to the land commonly called or known as Pinwatta, Pansalehenyaya, situate in the village of Aggarahera, in the West Giruwa pattu of the Hambantota District, in the Southern Province, containing in extent 13 acres 1 rood and 33 perches, and shown as lots 9b and 9d in preliminary plan 244 and in the annexed diagrams, was made to Charles Valentine Brayne, Special Officer appointed under section 28 of the said Ordinances, within the period of three months from the date specified in such notice, such land would be declared property of Crown, and dealt with on account of the Crown (*vide* Notice No. 4,139):

And whereas (1) Don Andreas Abeyasinha, as trustee of the Naigala Vihare, (2) Denagama Seelananda Terunnanse, on behalf of the same Vihare made claim thereto, and (3) Harry Alexander Dahanayaka claimed lot 9d, and whereas the said Charles Valentine Brayne, Special Officer appointed under section 28 of the said Ordinances, made due inquiry into such claim, and whereas the said (3) Harry Alexander Dahanayaka entered into an agreement with the aforesaid Special Officer, on December 19, 1911, whereby in consideration of (a) being declared the owner of 5 acres more or less of lot 15, now shown as lot 15l in the block survey preliminary plan, and (b) of being declared the purchaser of 13 acres more or less of lot 15, now shown as lot 15m in the same block survey preliminary plan, he withdrew claim to the said lot 9d in the same block survey preliminary plan, I, Walter Ernest Wait, Special Officer appointed under section 28 of the said Ordinances, with the consent of His Excellency the Governor, do hereby admit the claim on behalf of Naigala Vihare of the said 2nd claimant and of Don Juwanis Abeywickrama, trustee of the Naigala Vihare, and successor in that part to the 1st claimant who died before the claims were investigated to the said lands, as more fully described herein below, under section 4, sub-section (1), of the said Ordinances.

Description of the Lands referred to.

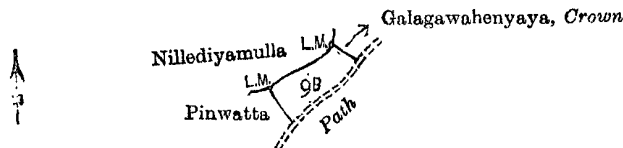
The following lots situated in the village of Aggarahera, in the West Giruwa pattu of the Hambantota District, in the Southern Province, as described in the annexed diagrams:—

I.—Preliminary plan 244.

Situation: Aggarahera village in West Giruwa pattu of Hambantota District.

| Lot. | Name of Land. | Extent, A. R. P. |
|------|---------------|------------------|
| 9b | Pinwatta | 0 2 9 |

and bounded as follows: on the north by Nillediyamulla claimed by Kahagala Vihare; on the east by Galagawahenyaya to be declared the property of the Crown under the Waste Lands Ordinances; on the south by a path; on the west by Pinwatta claimed by Naigala Pansala.



Surveyor-General's Office,
Colombo, June 7, 1913.

Scale of 8 Chains to an Inch.

A. J. WICKWAR,
for Surveyor-General.

II.—Preliminary plan 244.

Situation: Aggarahera village in West Giruwa pattu of Hambantota District.

| Lot. | Name of Land. | Extent, A. R. P. |
|------|----------------|------------------|
| 9d | Pansalehenyaya | 12 3 24 |

and bounded as follows: on the north by Galagawahenyaya to be declared the property of the Crown under the Waste Lands Ordinances; on the east by Naigalapansalewatta claimed by the trustees of Naigala Temple, Naigalveheragala claimed by Palatara Ratanapala Terunnanse, Naigalapansalewatta claimed by the trustees of Naigala Temple, the village limit of Udawakamulla; on the south by Pansalehenyaya (reservation for road) to be declared the property of the Crown under the Waste Lands Ordinances; on the west by Ithalamulana claimed by Ratanapala Priest, Julpitiyawewa to be declared the property of the Crown under the Waste Lands Ordinances, Julpitiyakandiya (bund) belonging to the Crown, Ithajulpitiya claimed by Ratanapala Unnanse, Pahalajulpitiya claimed by Kahagala Vihare (Sobita Unnanse).

July 2, 1913.

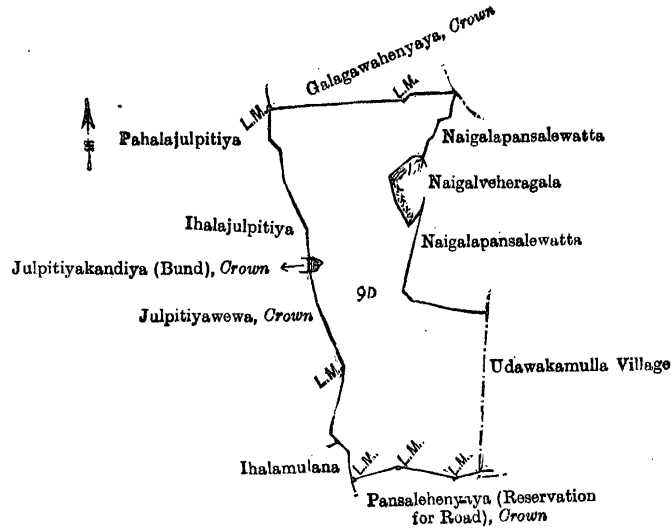
[For Diagram see page 3.]

W. E. WAIT,
Special Officer.

Uva S. O. No. 1,560.**Order under Section 4, Sub-section (1), of "The Waste Lands Ordinances of 1897, 1899, 1900, and 1903," declaring Lands to be Crown Property.**

In the matter of the lands commonly called or known as Bellankandurehena (reservation for road), &c., situate in the village of Nagolla, in the Soranatota korale of the Wiyaluwa division, in the Province of Uva, and of "The Waste Lands Ordinances of 1897, 1899, 1900, and 1903."

WHEREAS in pursuance of section 1 of the said Ordinances it was duly notified on March 5, 1909, that if no claim to the lands commonly called or known as Bellankandurehena (reservation for road), &c., situate in the village of Nagolla, in the Soranatota korale of the Wiyaluwa division, in the Province of Uva, containing in extent 27 acres 2 roods and 25 perches, and shown as lots 12h, 12l, 12m, 58a, 14a, 14f, 42a, 48½, 58, 58b, 65, 72c, 72d, 72e, 20, 74, 86, 99c, 108k, 110a, 110c, 110d, 111a, 97ag, 114, 115, 116, 121, 121a, 123b, 123a, 123d, 163c, 163g, 173, 184, and 186 in preliminary plan 178 and in the annexed diagrams, was made to John George Fraser, Special Officer appointed under section 28 of the said Ordinances, within the period of three months from the date specified in such notice, such lands would be declared the property of the Crown, and dealt with on account of the Crown (*vide* Notice No. 3,363):



Surveyor-General's Office,
Colombo, June 7, 1913.

Scale of 8 Chains to an Inch.

A. J. WICKWAR,
for Surveyor-General.

And whereas (1) Frederick Taldena and (2) Charles Taldena made claim thereto, and whereas the said (1) Frederick Taldena entered into an agreement with the aforesaid Special Officer on October 11, 1909, whereby in consideration of (a) the Settlement Officer settling as private property otherwise than under the Waste Lands Ordinances lots 133, 138, 139, 140, 124, 80, 159, 45, 46, 47, 192, 176, 38, 23, 40, 199, 16, 44, 190, 191, 200, 175, 177, 37, 39, 21, 22, 24, 17, and 54 in block survey preliminary plan 178, Uva, (b) his being declared the owner under the Waste Lands Ordinance Notice No. 3,363 of lots 137, 193, 156, 163a, 42h, 42d, 42i, 14b, 12g, 12j, 12k, 14d, 14g, 42b, and 50 of the same block survey preliminary plan, and (c) the Crown agreeing that no portion of (1) lot 42a, (2) those parts of lots 14f adjacent to lots 14g and 14d, (3) those parts of lot 12a adjacent to lots 12g and 12k of the same block survey preliminary plan, which are road reservation lots, shall be leased to any other person or persons than the said (1) Frederick Taldena and his successors in title to (1) lot 42b, (2) lots 14g and 14d, and (3) lots 12g and 12k respectively, of the same block survey preliminary plan, he withdrew his claim to the aforesaid lots 12h, 12l, 12m, 58a, 14a, 14f, 42a, 48½, 58, 58b, 65, 72c, 72d, 72e, 20, 74, 86, 99c, 108k, 110a, 110c, 110d, 111a, 97ag, 114, 115, 116, 121, 121a, 123b, 123a, 123d, 163c, 163g, 173, 184, 186 of the same block survey preliminary plan; and whereas the said (2) Charles Taldena entered into an agreement with the aforesaid Special Officer on October 11, 1909, whereby in consideration of (a) the Settlement Officer settling as private property otherwise than under the Waste Lands Ordinances lots 162, 119, 130, 132, 113, 87, 131, 148, 49, 51, 195, 178, 176, 33, 198, 194, 31, 32, 19, 35, 24, and 54 of Nagolla block survey preliminary plan 178, Uva, (b) his being declared the owner under the Waste Lands Ordinance Notice No. 3,363 of lots 29, 30, 31½, 196, 197, 117, 153, 129, 112, 42e, 181a, 42f, 42c, 42g, 14e, 110, 110e, 110f, 110g, 111, 123, 123e, 123f, 12i, 14c, 14h, 42l, 163, 163s, and 163g of the same block survey preliminary plan, (c) the Crown agreeing that no portion of (1) lots 123c and 123d, (2) lot 110b, (3) lots 12h, 12l, and 12m, (4) lot 14a, (5) that part of lot 14f adjacent to lot 14h, and (6) lot 110a of the same block survey preliminary plan, which are road reservations, shall be leased to any other person or persons than the said (2) Charles Taldena and his successors in title to (1) lots 123e, 123f, (2) lots 110e, 110f, 110g, (3) lot 12i, (4) lots 14c, 14h, (5) lot 14h, (6) lot 110g respectively, of the same block survey preliminary plan, (a) the said (2) Charles Taldena having free access through the aforesaid road reservations to lots 123e, 123f, 110e, 110f, 110g, 12i, 14c, and 14h of the same block survey preliminary plan, and (e) the said (2) Charles Taldena having free access through the Taldena-ela reservation lots, (1) 123a and 123b, (2) 111a, (3) 110c, 110d, to lots (1) 123, 123e, (2) 111, 110e, and (3) 110 and 110e respectively of the same block survey preliminary plan, he withdrew claim to the aforesaid lots 12h, 12l, 12m, 58a, 14a, 14f, 42a, 48½, 58, 58b, 65, 72c, 72d, 72e, 20, 74, 86, 99c, 108k, 110a, 110c, 110d, 111a, 97ag, 114, 115, 116, 121, 121a, 123b, 123a, 123d, 163c, 163g, 173, 184, 186 of the same block survey preliminary plan 178, I, Howard Orme Fox, Special Officer appointed under section 28 of the said Ordinances, under and by virtue of the powers vested in me in that behalf by section 4 of the said Ordinances, do hereby on May 23, 1913, order and declare under section 4, sub-section (1), of the said Ordinances, that the said lands, as more fully described herein below, are the property of the Crown.

Description of the Lands referred to.

The following lots situated in the village of Nagolla, in the Soranatotā korale of the Wiyaluwa division, in the Province of Uva, as described in the annexed diagrams:—

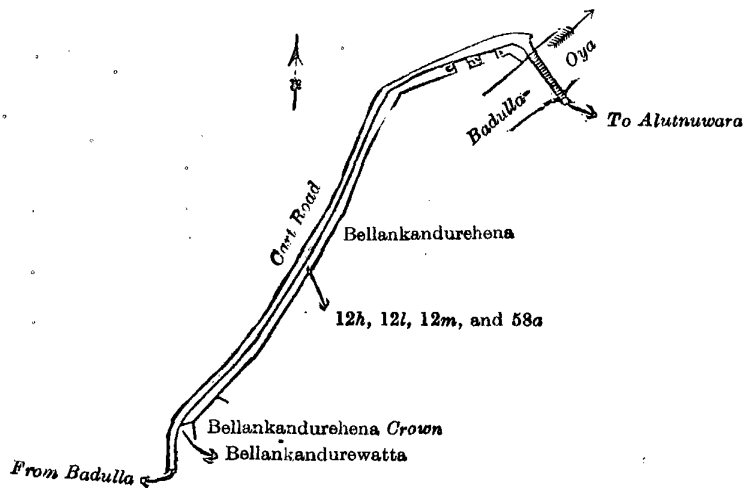
I.—Preliminary plan 178.

Situation: Nagolla village in Soranatotā korale of Wiyaluwa division, Province of Uva.

| Lot. | Name of Land. | Extent, A. R. P. |
|------|--|------------------|
| 12h | Bellankandurehena (reservation for road) | 0 3 1 |
| 12l | Do. (do.) | 0 0 4 |
| 12m | Do. (do.) | 0 0 8 |
| 58a | Do. (do.) | 0 0 12 |

0 3 25

and bounded as follows: on the north by the cart road from Badulla to Alutnuwara; on the east by the Badulla-oya, Bellankandurehena to be declared the property of Charles Taldena under the Waste Lands Ordinances, Bellankandurehena to be declared the property of the Crown under the Waste Lands Ordinances; on the south by Bellankandurewatta claimed by Bindu Vidane; and on the west by the cart road from Badulla to Alutnuwara.



Surveyor-General's Office,
Colombo, January 24, 1912.

Scale of 8 Chains to an Inch.

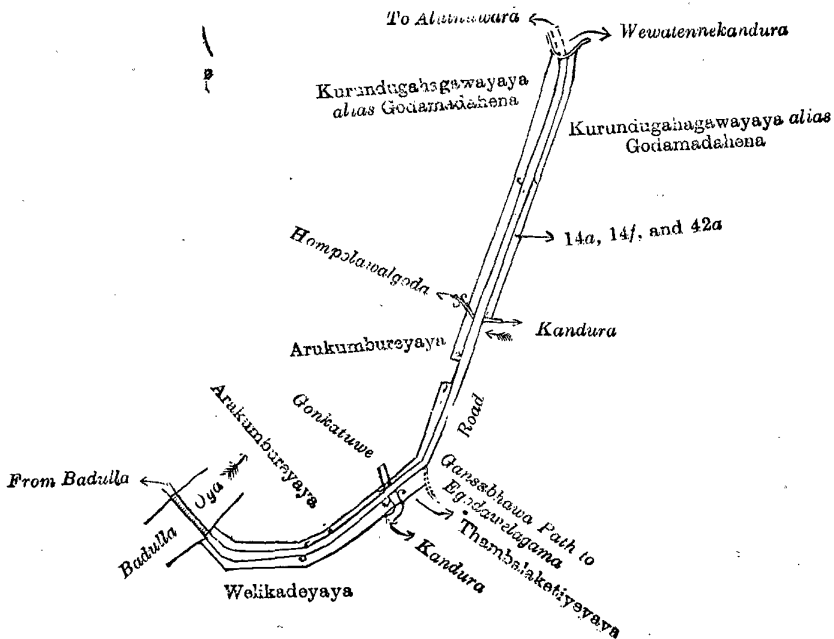
A. H. G. DAWSON,
for Surveyor-General.

II.—Preliminary plan 178.

Situation: Nagolla village in Soranatota korale of Wiyaluwa division, Province of Uva.

| Lot. | Name of Land. | Extent, A. R. P. |
|------|--|------------------|
| 14a | Kurundugahagawayaya <i>alias</i> Godamadahena (reservation for road) | 0 3 29 |
| 14f | Arukumbureyaya, &c. (reservation for road) | 0 2 7 |
| 42a | Welikadayaya (reservation for road) | 0 1 23 |
| | | 1 3 19 |

and bounded as follows: on the north by the Wewattekandura; on the east by Kurundugahagawayaya *alias* Godamadahena to be declared the property of Charles Taldena under the Waste Lands Ordinances, the Hompolawalgodakandura, the road from Badulla to Alutnuwara, the Gansabhawa path to Egodawelagama, Thambalaketiyayaya to be declared the property of Frederick Taldena under the Waste Lands Ordinances; on the south by Welikadayaya to be declared the property of Frederick Taldena under the Waste Lands Ordinances; and on the west by the Badulla-oya, Arukumbureyaya to be declared the property of Frederick Taldena under the Waste Lands Ordinances, Arukumbureyaya to be declared the property of Charles Taldena under the Waste Lands Ordinances, Kurundugahagawayaya *alias* Godamadahena to be declared the property of Charles Taldena under the Waste Lands Ordinances.



Surveyor-General's Office,
Colombo, January 24, 1912.

Scale of 8 Chains to an Inch.

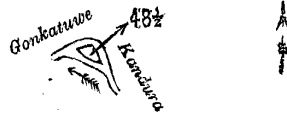
A. H. G. DAWSON,
for Surveyor-General.

III.—Preliminary plan 178.

Situation: Nagolla village in Soranatota korale of Wiyaluwa division, Province of Uva.

| Lot. | Name of Land. | Extent, A. R. P. |
|------|---------------|------------------|
| 48½ | Island | 0 0 3 |

and bounded as follows: on the north, east, south, and west by the Gonkatuwekandura.



Surveyor-General's Office,
Colombo, January 24, 1912.

Scale of 4 Chains to an Inch.

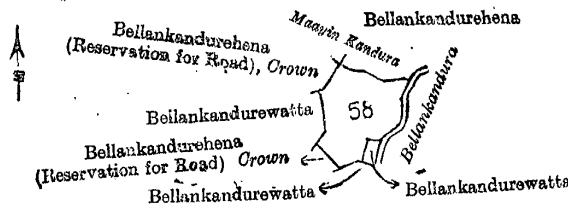
A. H. G. Dawson,
for Surveyor-General.

IV.—Preliminary plan 178.

Situation: Nagolla village in Soranatotā korale of Wiyaluwa division, Province of Uva.

| Lot. | Name of Land. | Extent, A. R. P. |
|------|-------------------|------------------|
| 58 | Bellankandurehena | 1 1 23 |

and bounded as follows: on the north by the Ma-ayinkandura; on the east by the Bellankandura, Bellankandurewatta claimed by Bindu Vidane; on the south by Bellankandurewatta claimed by Bindu Vidane, Bellankandurehena (reservation for road) to be declared the property of the Crown under the Waste Lands Ordinances; on the west by Bellankandurewatta claimed by Bindu Vidane, Bellankandurehena (reservation for road) to be declared the property of the Crown under the Waste Lands Ordinances.



Surveyor-General's Office,
Colombo, January 24, 1912.

Scale of 8 Chains to an Inch.


A. H. G. Dawson,
for Surveyor-General.

V.—Preliminary plan 178.

Situation: Nagolla village in Soranatotā korale of Wiyaluwa division, Province of Uva.

| Lot. | Name of Land. | Extent, A. R. P. |
|------|--|------------------|
| 58b | Bellankandurehena (reservation for road) | 0 0 8 |

and bounded as follows: on the north by Bellankandurewatta claimed by Bindu Vidane; on the east by Bellankandurehena to be declared the property of the Crown under the Waste Lands Ordinances; on the south by Bellankandurewatta claimed by Bindu Vidane; and on the west by the road from Badulla to Kandy.



Surveyor-General's Office,
Colombo, January 24, 1912.

Scale of 8 Chains to an Inch.

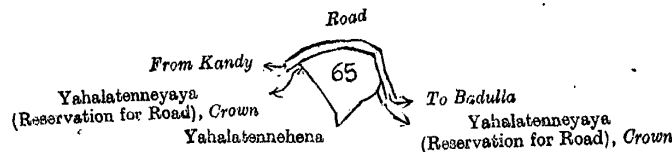
A. H. G. Dawson,
for Surveyor-General.

VI.—Preliminary plan 178.

Situation: Nagolla village in Soranatotā korale of Wiyaluwa division, Province of Uva.

| Lot. | Name of Land. | Extent, A. R. P. |
|------|---------------------------------------|------------------|
| 65 | Yahalatennehena (dispensary premises) | 0 3 19 |

and bounded as follows: on the north by the road from Kandy to Badulla; on the east by Yahalatenneyaya (reservation for road) to be declared the property of the Crown under the Waste Lands Ordinances; on the south by Yahalatennehena to be declared the property of Charles Taldena under the Waste Lands Ordinances; and on the west by Yahalatennehena to be declared the property of Charles Taldena under the Waste Lands Ordinances, Yahalatenneyaya (reservation for road) to be declared the property of the Crown under the Waste Lands Ordinances.



Surveyor-General's Office,
Colombo, January 24, 1912.

Scale of 8 Chains to an Inch.

A. H. G. Dawson,
for Surveyor-General.

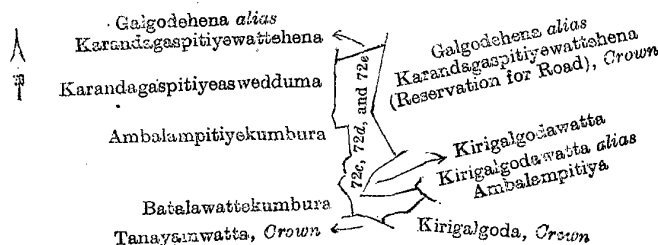
VII.—Preliminary plan 178.

Situation: Nagolla village in Soranatotā korale of Wiyaluwa division, Province of Uva.

| Lot. | Name of Land. | Extent, A. R. P. |
|------|---|------------------|
| 72c | Galgodahena alias Karandagaspiyewattchena | 0 1 32 |
| 72d | Kirigalgodawatta | 0 3 12 |
| 72e | Kirigalgodawatta alias Batalawatta | 0 0 12 |

1 1 16

and bounded as follows: on the north by Galgodahena *alias* Karandagaspitiyewattehena sold under the Waste Lands Ordinances to Gurulinde Appuhamy; on the east by Galgodahena *alias* Karandagaspitiyewattehena (reservation for road) to be declared the property of the Crown under the Waste Lands Ordinances, Kirigalgodawatta claimed by Gardiya Manawaduge Nonis, &c., Kirigalgodawatta *alias* Ambalampitiya claimed by the Taldena family and others; on the south by Kirigalgodawatta declared to be the property of the Crown under the Waste Lands Ordinances, Tanagamwatta belonging to the Crown; and on the west by Batalawattekumbura claimed by Ukku Merika, Ambalampitiyekumbura claimed by Gardiya Manawaduge Nonis Silva, Karandagaspitiya-aswedduma claimed by K. R. M. Gurulinde Appuhamy.



Surveyor-General's Office,
Colombo, January 24, 1912.

Scale of 8 Chains to an Inch.


A. H. G. DAWSON,
for Surveyor-General.

VIII.—Preliminary plan 178.

Situation: Nagolla village in Soranatota korale of Wiyaluwa division, Province of Uva.

| Lot. | Name of Land. | Extent, A. R. P. |
|------|------------------|------------------|
| 20 | Warallawekumbura | 0 1 16 |

and bounded as follows: on the north and east by Warallawewatta claimed by the Taldena family; on the south by Warallawewatta to be declared the property of Frederick Taldena under the Waste Lands Ordinances; and on the west by Kahatagalawattehena to be declared the property of Charles Taldena under the Waste Lands Ordinances.



Surveyor-General's Office,
Colombo, January 24, 1912.

Scale of 8 Chains to an Inch.


A. H. G. DAWSON,
for Surveyor-General.

IX.—Preliminary plan 178.

Situation: Nagolla village in Soranatota korale of Wiyaluwa division, Province of Uva.

| Lot. | Name of Land. | Extent, A. R. P. |
|------|--------------------|------------------|
| 74 | Kahatagahagawahena | 0 0 17 |

and bounded as follows: on the north and east by Digarolleyaya to be declared the property of Frederick Taldena under the Waste Lands Ordinances; on the south by the Ma-ayinkandura; and on the west by Digarolleyaya to be declared the property of Frederick Taldena under the Waste Lands Ordinances.



Surveyor-General's Office,
Colombo, January 24, 1912.

Scale of 8 Chains to an Inch.

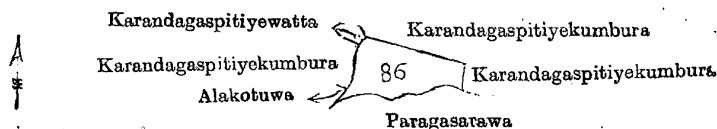
A. H. G. DAWSON,
for Surveyor-General.

X.—Preliminary plan 178.

Situation: Nagolla village in Soranatota korale of Wiyaluwa division, Province of Uva.

| Lot. | Name of Land. | Extent, A. R. P. |
|------|----------------------------------|------------------|
| 86 | Karandagaspitiyekumburealutkella | 0 3 22 |

and bounded as follows: on the north by Karandagaspitiyewatta sold under the Waste Lands Ordinances to Batalawatte Ratnayaka Mudiyansele Appuhamy, Karandagaspitiyekumbura claimed by Karandagaspitiye Appuhamy; on the east by Karandagaspitiyekumbura claimed by K. Appuhamy; on the south by Paragasarawa claimed by Paragaswatte Appuhamy; and on the west by Alakotuwa claimed by Paragaswattegedara Appuhamy, Karandagaspitiyekumbura claimed by Kahatagaspitiya Kuma.



Surveyor-General's Office,
Colombo, January 24, 1912.

Scale of 8 Chains to an Inch.

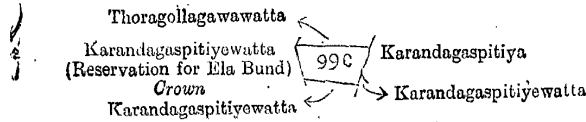
A. H. G. DAWSON,
for Surveyor-General.

XI.—Preliminary plan 178.

Situation: Nagolla village in Soranatota korale of Wiyaluwa division, Province of Uva.

| Lot. | Name of Land. | Extent, A. R. P. |
|------|-----------------------|------------------|
| 99c | Karandagaspitiyewatta | 0 2 6 |

and bounded as follows: on the north by Thoragollagawawatta sold under the Waste Lands Ordinances to Kammala Punchihamy; on the east by Karandagaspitiya claimed by Karandagaspitiye Appuhamy, Karandagaspitiyewatta (private); on the south by Karandagaspitiyewatta sold under the Waste Lands Ordinances to Batalawattegedara Ratnayaka Mudiyanselage Appuhamy; and on the west by Karandagaspitiyewatta (reservation for ela bund) to be declared the property of the Crown under the Waste Lands Ordinances.



Surveyor-General's Office,
Colombo, April 1, 1913.

Scale of 8 Chains to an Inch.

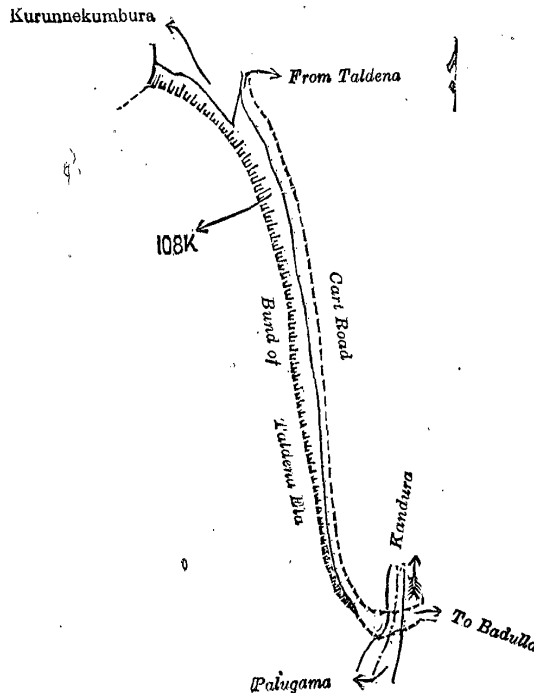
A. H. G. DAWSON,
for Surveyor-General.

XII.—Preliminary plan 178.

Situation: Nagolla village in Soranatota korale of Wiyaluwa division, Province of Uva.

| Lot. | Name of Land. | Extent, A. R. P. |
|------|------------------------------------|------------------|
| 108k | Gannilehena (reservation for bund) | 0 2 9 |

and bounded as follows: on the north by Kurunnekumbura claimed by Taldena family; on the east by the cart road from Taldena to Badulla; on the south by the bund of the Taldena-ela; on the west by the bund of the Taldena-ela, Kurunnekumbura-aswanata claimed by the Taldena family.



Surveyor-General's Office,
Colombo, January 24, 1912.

Scale of 4 Chains to an Inch.

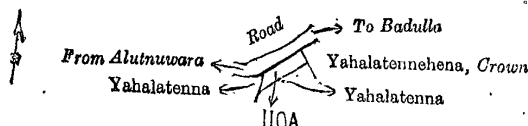
A. H. G. DAWSON,
for Surveyor-General.

XIII.—Preliminary plan 178.

Situation: Nagolla village in Soranatota korale of Wiyaluwa division, Province of Uva.

| Lot. | Name of Land. | Extent, A. R. P. |
|------|------------------------------------|------------------|
| 110a | Yahalatenna (reservation for road) | 0 0 7 |

and bounded as follows: on the north by the road from Alutnuwara to Badulla; on the east by Yahalatennehena to be declared the property of the Crown under the Waste Lands Ordinances; on the south by Yahalatenna to be declared the property of Charles Taldena under the Waste Lands Ordinances; and on the west by Yahalatenna claimed by Babasingho



Surveyor-General's Office,
Colombo, January 24, 1912.

Scale of 4 Chains to an Inch.

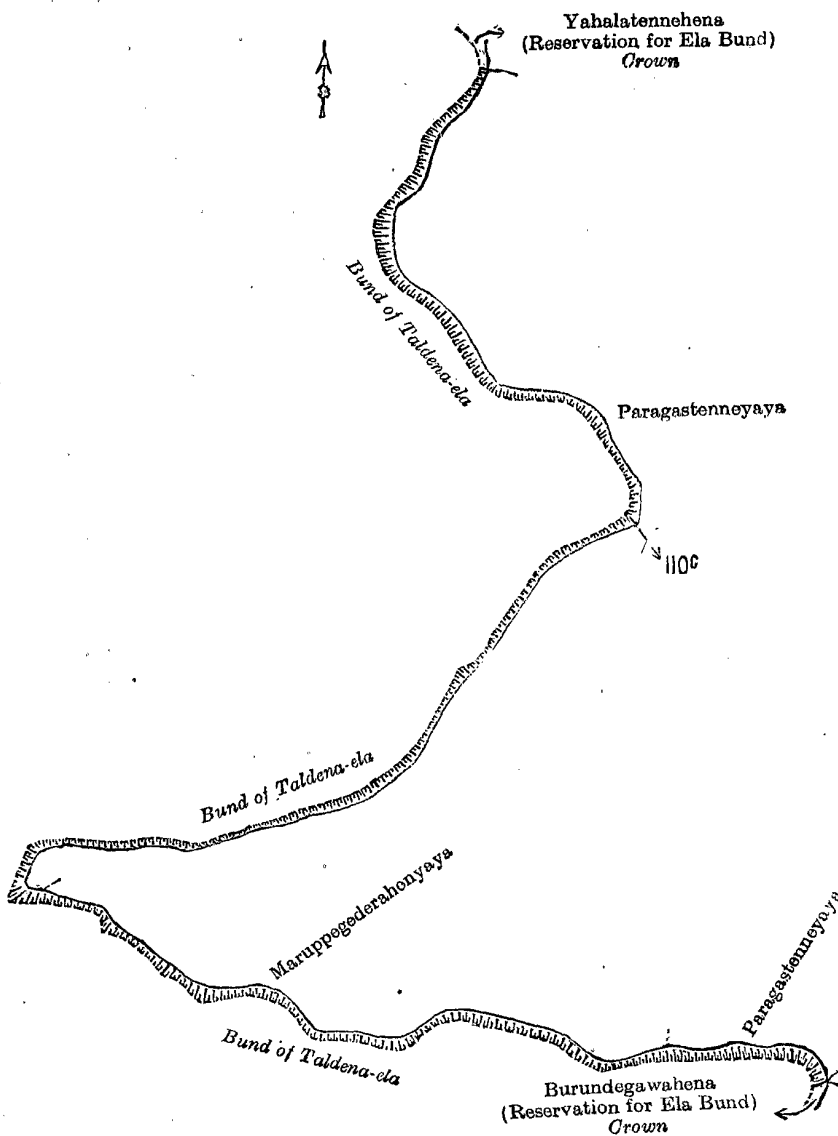
A. H. G. DAWSON,
for Surveyor-General.

XIV.—Preliminary plan 178.

Situation: Nagolla village in Soranatota korale of Wiyaluwa division, Province of Uva.

| Lot. | Name of Land. | Extent, A. R. P. |
|------|--|------------------|
| 110c | Paragastenneyaya and Muruppegedarahenyaya (reservation for ela bund) | 1 2 6 |

and bounded as follows: on the north by Yahalatennehena (reservation for ela bund) to be declared the property of the Crown under the Waste Lands Ordinances; on the east by Paragastenneyaya to be declared the property of Charles Taldena under the Waste Lands Ordinances, Muruppegedarahenyaya to be declared the property of Charles Taldena under the Waste Lands Ordinances, Paragastenneyaya to be declared the property of Charles Taldena under the Waste Lands Ordinances; on the south by Burundegawahena (reservation for ela bund) to be declared the property of the Crown under the Waste Lands Ordinances, the bund of the Taldena-ela; and on the west by the bund of the Taldena-ela.



Surveyor-General's Office,
Colombo, January 24, 1912.

Scale of 4 Chains to an Inch.

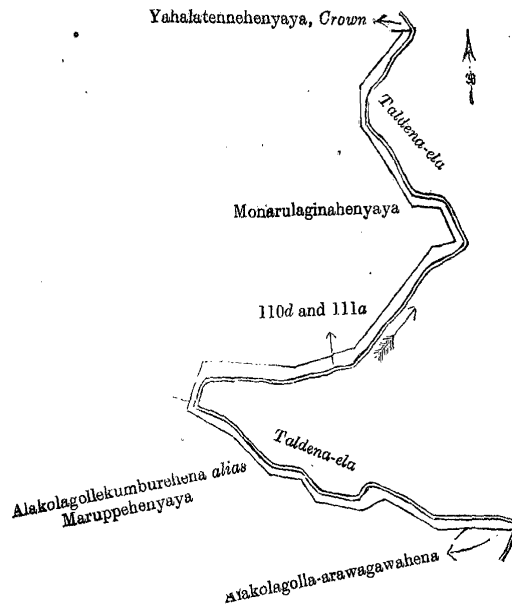
A. H. G. DAWSON,
for Surveyor-General.

XV.—Preliminary plan 178.

Situation: Nagolla village in Soranatota korale of Wiyaluwa division, Province of Uva.

| Lot. | Name of Land. | Extent, A. R. P. |
|------|---|------------------|
| 110d | Monarulaginahenyaya | 1 1 38 |
| 111a | Maruppegedarahenyaya <i>alias</i> Alakolagollekumburehena | 0 3 39 |
| | | 2 1 37 |

and bounded as follows: on the north by Yahalatennehenyaya to be declared the property of the Crown under the Waste Lands Ordinances; on the east by the Taldena-ela; on the south by Alakolagollearawagawahena to be declared the property of Gurumadamakulagawagedara Punchirala under the Waste Lands Ordinances, Kolagollakumburahena *alias* Maruppehenyaya to be declared the property of Charles Taldena under the Waste Lands Ordinances; and on the west by Monarulaginahenyaya to be declared the property of Charles Taldena under the Waste Lands Ordinances.



Surveyor-General's Office,
Colombo, January 24, 1912.

Scale of 8 Chains to an Inch.

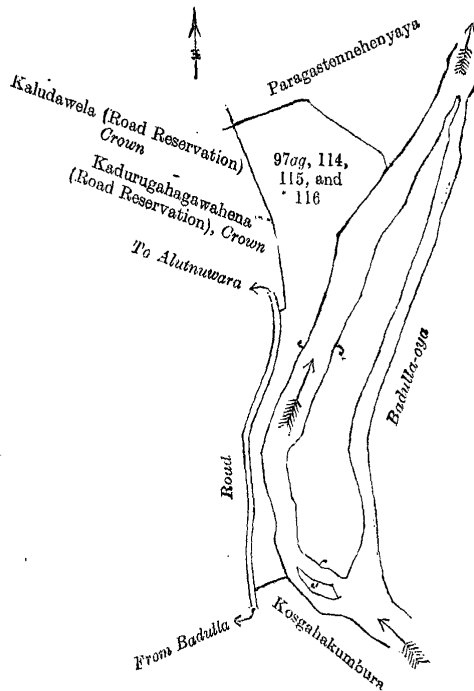
A. H. G. Dawson,
for Surveyor-General.

XVI.—Preliminary plan 178.

Situation : Nagolla village in Soranatota korale of Wiyaluwa division, Province of Uva.

| Lot. | Name of Land. | Extent, A. R. P. |
|------|---------------------------------------|------------------|
| 97ag | Kaludewalahena and Kadurugahagawahena | 4 1 39 |
| 114, | Hunuketagalahena | 1 2 23 |
| 115 | Island | 5 1 2 |
| 116 | Do. | 0 0 18 |
| | | 11 2 2 |

and bounded as follows : on the north by Paragastennehenyaya to be declared the property of Charles Taldena under the Waste Lands Ordinances, and the Badulla-oya ; on the east by the Badulle-oya ; on the south by the Badulla-oya, Kosgahakumbura to be declared the property of Charles Taldena under the Waste Lands Ordinances ; and on the west by the road from Badulla to Alutnuwara, Kadurugahagawahena (reservation for road) to be declared the property of the Crown under the Waste Lands Ordinances, Kaludawela (reservation for road) to be declared the property of the Crown under the Waste Lands Ordinances.



Surveyor-General's Office,
Colombo, January 24, 1912.

Scale of 8 Chains to an Inch.

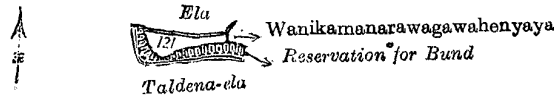
A. H. G. Dawson,
for Surveyor-General.

XVII.—Preliminary plan 178.

Situation: Nagolla village in Soranatota korale of Wiyaluwa division, Province of Uva.

| Lot. | Name of Land. | Extent, A. R. P. |
|------|---------------|------------------|
| 121 | Hapuhena | 0 1 11 |

and bounded as follows: on the north by an ela; on the east by Wannikamanarawagawahenyaya to be declared the property of Charles Taldena under the Waste Lands Ordinances; on the south and west by reservation for Taldena-ela bund to be declared the property of the Crown under the Waste Lands Ordinances.



Surveyor-General's Office,
Colombo, April 1, 1913.

Scale of 8 Chains to an Inch.

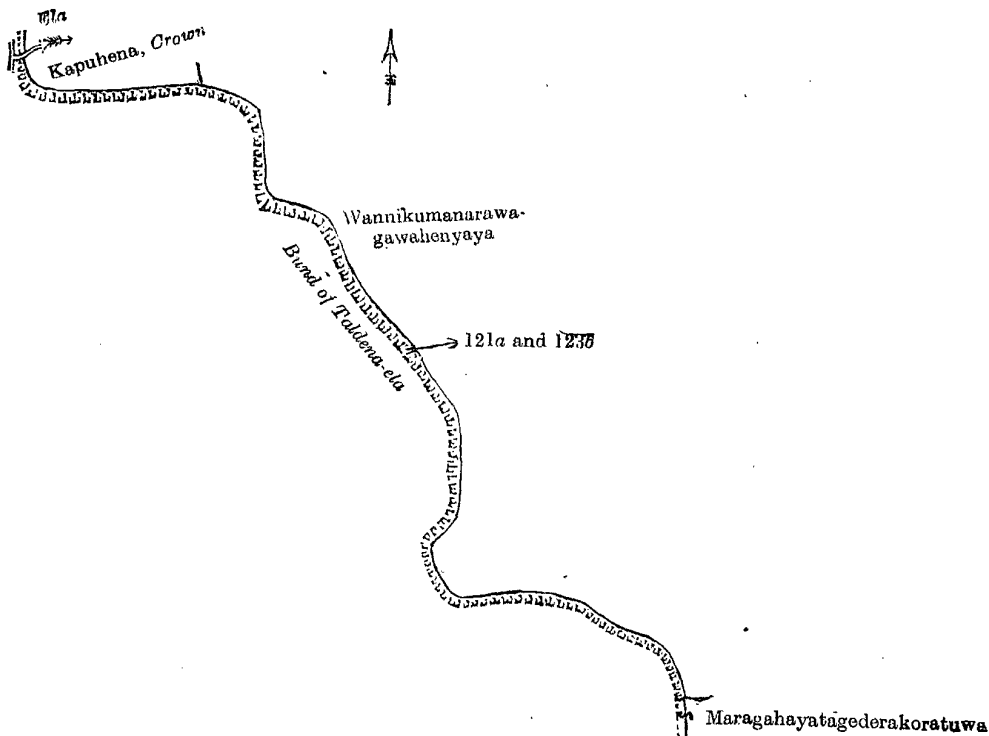
A. H. G. DAWSON,
for Surveyor-General.

XVIII.—Preliminary plan 178.

Situation: Nagolla village in Soranatota korale of Wiyaluwa division, Province of Uva.

| Lot. | Name of Land. | Extent, A. R. P. |
|------|--|------------------|
| 121a | Kapuhena (reservation for ela bund) | 0 0 11 |
| 123b | Wannikumanarawagawahena (reservation for ela bund) | 0 1 9 |
| | | 0 1 20 |

and bounded as follows: on the north by an ela, Kapuhena to be declared the property of the Crown under the Waste Lands Ordinances; on the east by Wannikumanarawagawahenyaya to be declared the property of Charles Taldena under the Waste Lands Ordinances; on the south by Maragahalagedarakoratuwa claimed by Thepanis Appu; and on the west by the bund of the Taldena-ela.



Surveyor-General's Office,
Colombo, January 24, 1912.

Scale of 4 Chains to an Inch.

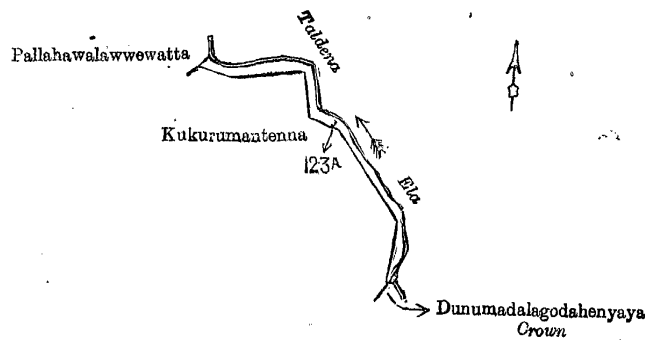
A. H. G. DAWSON,
for Surveyor-General.

XIX.—Preliminary plan 178.

Situation: Nagolla village in Soranatota korale of Wiyaluwa division, Province of Uva.

| Lot. | Name of Land. | Extent, A. R. P. |
|------|--|------------------|
| 123a | Kukurumantennehena (reservation for Taldena-ela) | 0 3 12 |

and bounded as follows: on the north by the Taldena-ela; on the east by the Taldena-ela; on the south by Dunumadala-godahenyaya to be declared the property of the Crown under the Waste Lands Ordinances; and on the west by Kukurumantenna to be declared the property of Charles Taldena under the Waste Lands Ordinances, Pallehawalawewatta claimed by the Taldena family.



Surveyor-General's Office,
Colombo, January 24, 1912.

Scale of 8 Chains to an Inch.

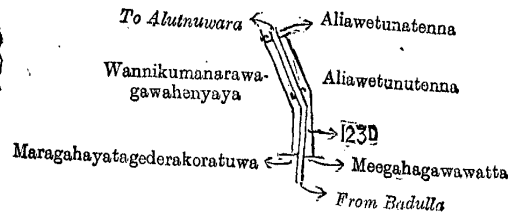
A. H. G. DAWSON,
for Surveyor-General.

XX.—Preliminary plan 178.

Situation: Nagolla village in Soranatota korale of Wiyaluwa division, Province of Uva.

| Lot. | Name of Land. | Extent, A. R. P. |
|------|---|------------------|
| 123d | Wannikumanarawagawahena and Aliyawetunatennehena (reservation for road) | 0 1 24 |

and bounded as follows: on the north by Wannikumanarawagawahenyaya to be declared the property of Charles Taldena under the Waste Lands Ordinances, Aliyawetunatenna claimed by the Taldena family; on the east by Aliyawetunatenna to be declared the property of Charles Taldena under the Waste Lands Ordinances; on the south by Meegahagawawatta claimed by Dodangahapitiya Huduhamy Gamarala and others, Maragahayatagedarakoratuwa claimed by Thepanis Appu; and on the west by Wannikumanarawagawahenyaya to be declared the property of Charles Taldena under the Waste Lands Ordinances.



Surveyor-General's Office,
Colombo, January 24, 1912.

Scale of 8 Chains to an Inch.

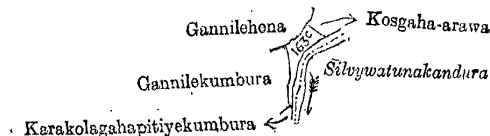
A. H. G. DAWSON,
for Surveyor-General.

XXI.—Preliminary plan 178.

Situation: Nagolla village in Soranatota korale of Wiyaluwa division, Province of Uva.

| Lot. | Name of Land. | Extent, A. R. P. |
|------|---------------------------------------|------------------|
| 163c | Gannilehena (reservation for kandura) | 0 0 32 |

and bounded as follows: on the north by Kosgaha-arawa claimed by Pussellawe Banda and others; on the east by the Silviwetunakandura; on the south by Korakalagahapitiyakumbura claimed by the Taldena family; and on the west by Gannilekumbura claimed by Medagedara Herat Appu and others, Gannilehena sold under the Waste Lands Ordinances to Samarakoon Jayasundera Mudiyansele Medduma Banda and others.



Surveyor-General's Office,
Colombo, January 24, 1912.

Scale of 8 Chains to an Inch.

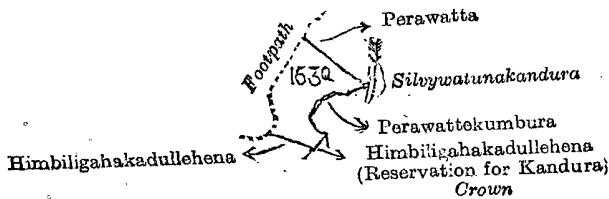
A. H. G. DAWSON,
for Surveyor-General.

XXII.—Preliminary plan 178.

Situation: Nagolla village in Soranatota korale of Wiyaluwa division, Province of Uva.

| Lot. | Name of Land. | Extent, A. R. P. |
|------|---------------|------------------|
| 163g | Perawattchena | 0 3 36 |

and bounded as follows: on the north by Perawatta claimed by Punchirala Vidane; on the east by Silviwetunakandura, Perawattkumbura claimed by Migaspitiya Ganeti, Himbiligahakadullehena (reservation for kandura) to be declared the property of the Crown under the Waste Lands Ordinances; on the south by Himbiligahakadullehena sold under the Waste Lands Ordinances to Ambagahawattagedara Kiriwante; and on the west by a footpath.



Surveyor-General's Office,
Colombo, January 24, 1912.

Scale of 8 Chains to an Inch.

A. H. G. DAWSON,
for Surveyor-General.

XXIII.—Preliminary plan 178.

Situation: Nagolla village in Soranatota korale of Wiyaluwa division, Province of Uva.

| Lot. | Name of Land. |
|------|---------------|
| 173 | Island |

| Extent, A. R. P. |
|------------------|
| 0 0 4 |

and bounded as follows: on the north, east, south, and west by Silviwetunakandura.



Surveyor-General's Office,
Colombo, January 24, 1912.

Scale of 4 Chains to an Inch.

A. H. G. DAWSON,
for Surveyor-General.


XXIV.—Preliminary plan 178.

Situation: Nagolla village in Soranatota korale of Wiyaluwa division, Province of Uva.

| Lot. | Name of Land. |
|------|---------------|
| 184 | Island |

| Extent, A. R. P. |
|------------------|
| 0 0 9 |

and bounded as follows: on the north, east, south, and west by Silviwetunakandura.



Surveyor-General's Office,
Colombo, January 24, 1912.

Scale of 4 Chains to an Inch.

A. H. G. DAWSON,
for Surveyor-General.

XXV.—Preliminary plan 178.

Situation: Nagolla village in Soranatota korale of Wiyaluwa division, Province of Uva.


| Lot. | Name of Land. |
|------|---------------|
| 186 | Island |

| Extent, A. R. P. |
|------------------|
| 0 0 2 |

and bounded as follows: on the north, east, south, and west by Silviwetunakandura.

May 23, 1913.

H. O. Fox,
Special Officer.



Surveyor-General's Office,
Colombo, January 24, 1912.

Scale of 4 Chains to an Inch.

A. H. G. DAWSON,
for Surveyor-General.

Ratnapura S. O. No. 102.

Order under Section 2 of "The Waste Lands Ordinances of 1897, 1899, 1900, and 1903," declaring Lands to be Crown Property.

In the matter of the lands commonly called or known as Mahaithawehena, Tiniyagodamukalana, situate in the village of Talangama, in the Nawadun korale of the Ratnapura District, in the Province of Sabaragamuwa, and of "The Waste Lands Ordinances of 1897, 1899, 1900, and 1903."

THE notice required by section 1 of "The Waste Lands Ordinances of 1897, 1899, 1900, and 1903," having been duly published in manner prescribed by that section in respect of the above-named lands (*vide* Notice No. 3,904), and no claim having been made to the said lands or to any interest therein within the period of three months from the date specified in the said notice, I, Howard Orme Fox, Special Officer appointed under section 28 of the said Ordinances, under and by virtue of the powers vested in me in that behalf by section 2 of the said Ordinances, do hereby on July 14, 1913, order and declare that the said lands, as more fully described herein below, situate in the village of Talangama, in the Nawadun korale of the Ratnapura District, in the Province of Sabaragamuwa, and shown as lots 5 and 16 in preliminary plan 86 and in the annexed diagrams, and containing in extent 10 acres 3 roods and 2 perches, are the property of the Crown.

Description of the Lands referred to.

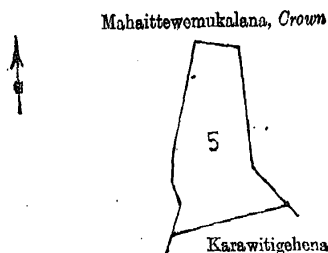
The following lots situated in the village of Talangama, in the Nawadun korale of the Ratnapura District, Province of Sabaragamuwa, as described in the annexed diagrams :—

I.—Preliminary plan 86.

Situation : Talangama village in Nawadun korale of Ratnapura District.

| Lot. | Name of Land. | Extent, A. R. P. |
|------|----------------|------------------|
| 5 | Mahaithawehena | 3 0 23 |

and bounded as follows : on the north and east by Mahaittewemukalana to be declared the property of the Crown under the Waste Lands Ordinances ; on the south by Karawitigehena claimed by Delkandura Danapala Mudiyanse Lage Puchi Banda and others ; on the west by Mahaittewemukalana to be declared the property of the Crown under the Waste Lands Ordinances.



Surveyor-General's Office,
Colombo, May 31, 1913.

Scale of 8 Chains to an Inch.

A. J. WICKWAR,
for Surveyor-General.

II.—Preliminary plan 86.

Situation : Talangama village in Nawadun korale of Ratnapura District.

| Lot. | Name of Land. | Extent, A. R. P. |
|------|--------------------|------------------|
| 16 | Tiniyagodamukalana | 7 2 19 |

and bounded as follows : on the north by Karawitigehenyaya (private), the village limit of Marapona ; on the east by Minuwandaniyehenyaya (private), an ela ; on the south by Koraladeniya claimed by Danapala Mudiyanse Lage Maddum Banda ; on the west by Karawitigehenyaya (private).

July 14, 1913.

H. O. FOX,
Special Officer.



Surveyor-General's Office,
Colombo, December 11, 1912.

Scale of 8 Chains to an Inch.

A. H. G. DAWSON,
for Surveyor-General.

Ratnapura S. O. No. 103.

Order under Section 4, Sub-section (1), of "The Waste Lands Ordinances of 1897, 1899, 1900, and 1903,"
declaring Lands to be Crown Property.

In the matter of the lands commonly called or known as Pitapelehena, Wewagawahena, Wewagawahenedeniya, &c., situate in the village of Talangama, in the Nawadun korale of the Ratnapura District, in the Province of Sabaragamuwa, and of "The Waste Lands Ordinances of 1897, 1899, 1900, and 1903."

WHEREAS in pursuance of section 1 of the said Ordinances it was duly notified on October 14, 1910, that if no claim to the lands commonly called or known as Pitapelehena, Wewagawahena, Wewagawahenedeniya, &c., situate in the village of Talangama, in the Nawadun korale of the Ratnapura District, in the Province of Sabaragamuwa, containing in extent 209 acres 2 roods and 18 perches, and shown as lots 3, 4, 23, 35, and 23e in preliminary plan 86, and in the annexed diagrams, was made to Howard Orme Fox, Special Officer appointed under section 28 of the said Ordinances, within the period of three months from the date specified in such notice, such lands would be declared the property of the Crown, and dealt with on account of the Crown (*vide* Notice No. 3,904) :

And whereas (1) Dharmalankara Pandita Mohottalage Mudiyanse, (2) Dharmalankara Pandita Mohottalage Kirimenike made claim to the said lot 3 in the said block survey preliminary plan, (3) Wellakkattu Mudiyanse Lage Podi Bandara Mahatmaya made claim to the said lots 3, 4, 23, 35, and 23e in the same block survey preliminary plan, (4) Delkandura Danapala Mudiyanse Lage Puchi Banda, (5) Danapala Mudiyanse Lage Muttu Menike made claim to the said lots 4, 23, 35, and 23e in the same block survey preliminary plan, (6) Pottakanda Vidanelage Mudalihamy and (7) Pottakanda Vidanelage Appuhamy made claim to the said lots 23 and 35 in the same block survey preliminary plan, and (8) Naiyandikaralage Kiri Ganita Gura made claim to the said lot 23 in the same block survey preliminary plan ; and whereas the said (1) Dharmalankara Pandita Mohottalage Mudiyanse and (3) Wellakkattu Mudiyanse Lage Podi Bandara Mahatmaya entered into an agreement dated July 19, 1911, the said (2) Dharmalankara Pandita Mohottalage Kirimenike and (7) Pottakanda Vidanelage Appuhamy entered into an agreement of the same tenor dated July 20, 1911, the said (4) Delkandura Danapala Mudiyanse Lage Puchi Banda entered into an agreement of the same tenor dated

22, 1911, the said (6) Pottokande Vidanelage Mudalihamy entered into an agreement of the same tenor dated July 21, 1911, the said (5) Danapala Mudiyanseleage Mutu Menike entered into an agreement of the same tenor dated September 6, 1911, whereby in consideration of the Settlement Officer settling as private property otherwise than under the Waste Lands Ordinances lots 2, 13, 20, 22, 24, 25, 26, 9, and 4 acres more or less of lot 3, 1 acre and 2 roods more or less of lot 5, and 218 acres 3 roods and 4 perches more or less of lot 23, all in the said block survey preliminary plan, they withdrew their claim to the aforesaid lots in the same block survey preliminary plan; and whereas the said (8) Naiyandi-karayalage Kiri Ganita Gura, withdrew his claim to the said lot 23 in the same block survey preliminary plan, I, Howard Orme Fox, Special Officer appointed under section 28 of the said Ordinances, under and by virtue of the powers vested in me in that behalf by section 4 of the said Ordinances, do hereby on July 25, 1913, order and declare under section 4, sub-section (1), of the said Ordinances, that the said lands, as more fully described herein below, are the property of the Crown.

Description of the Lands referred to.

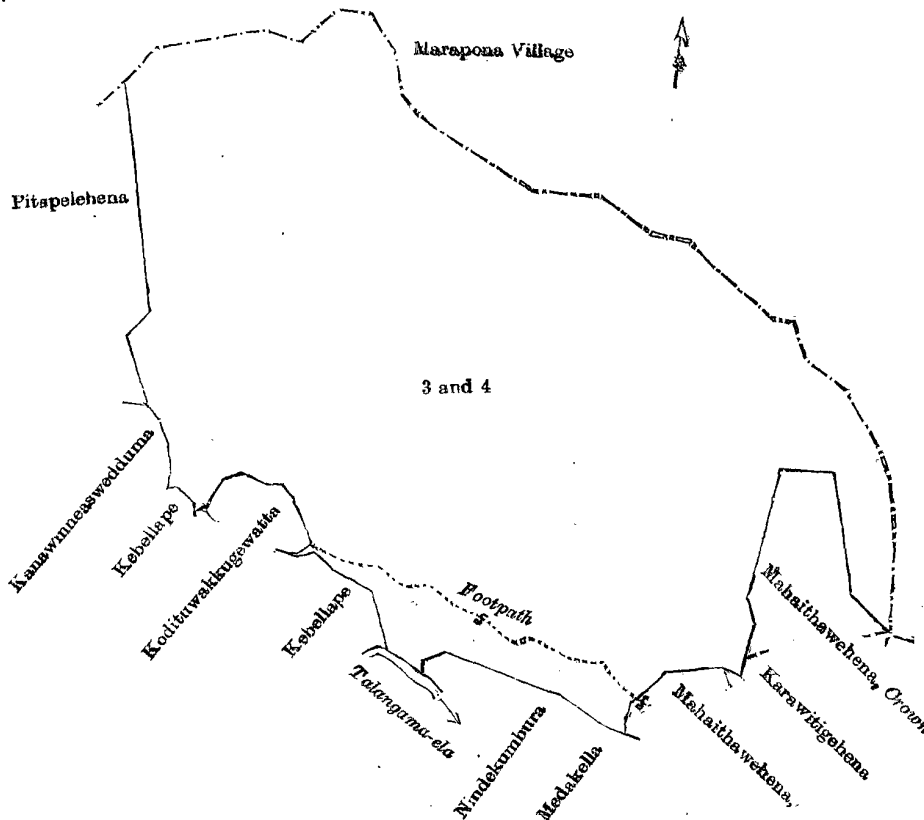
The following lots situated in the village of Talangama, in the Nawadun korale of the Ratnapura District, in the Province of Sabaragamuwa, as described in the annexed diagrams:—

I.—Preliminary plan 86.

Situation: Talangama village in Nawadun korale of Ratnapura District.

| Lot. | Name of Land. | Extent, A. R. P. |
|------|---|------------------|
| 3 | Pitapelehena, Wewagawahena, Wewagawahenedeniya, &c. | 9 2 16 |
| 4 | Mahaittewemukalana | 53 2 9 |
| | | 63 0 25 |

and bounded as follows: on the north and east by the village limit of Marapona; on the south by Mahaittawehena to be declared the property of the Crown under the Waste Lands Ordinances, Karawitigehena claimed by Delkandura Danapala Mudiyanseleage Punchi Banda and others, Mahaittawehena (private), Medakella claimed by Danapala Mudiyanseleage Madduma Banda, Nindekumbura claimed by ditto, the Talangama-ela, Kebellape claimed by Wellakkattu Mudiyanseleage Podi Banda, Kodituwakkugewatta claimed by ditto; on the west by Kebellape claimed by Wellakkattu Mudiyanseleage Podi Banda, Kanawinneaswedduma claimed by Danapala Mudiyanseleage Madduma Banda, Pitapelahena claimed by Talangama Dharmalankara Pandita Mohottalalage Kirimenike and others.



Surveyor-General's Office,
Colombo, December 11, 1912.

Scale of 8 Chains to an Inch.

A. H. G. DAWSON,
for Surveyor-General.

II.—Preliminary plan 86.

Situation: Talangama village in Nawadun korale of Ratnapura District.

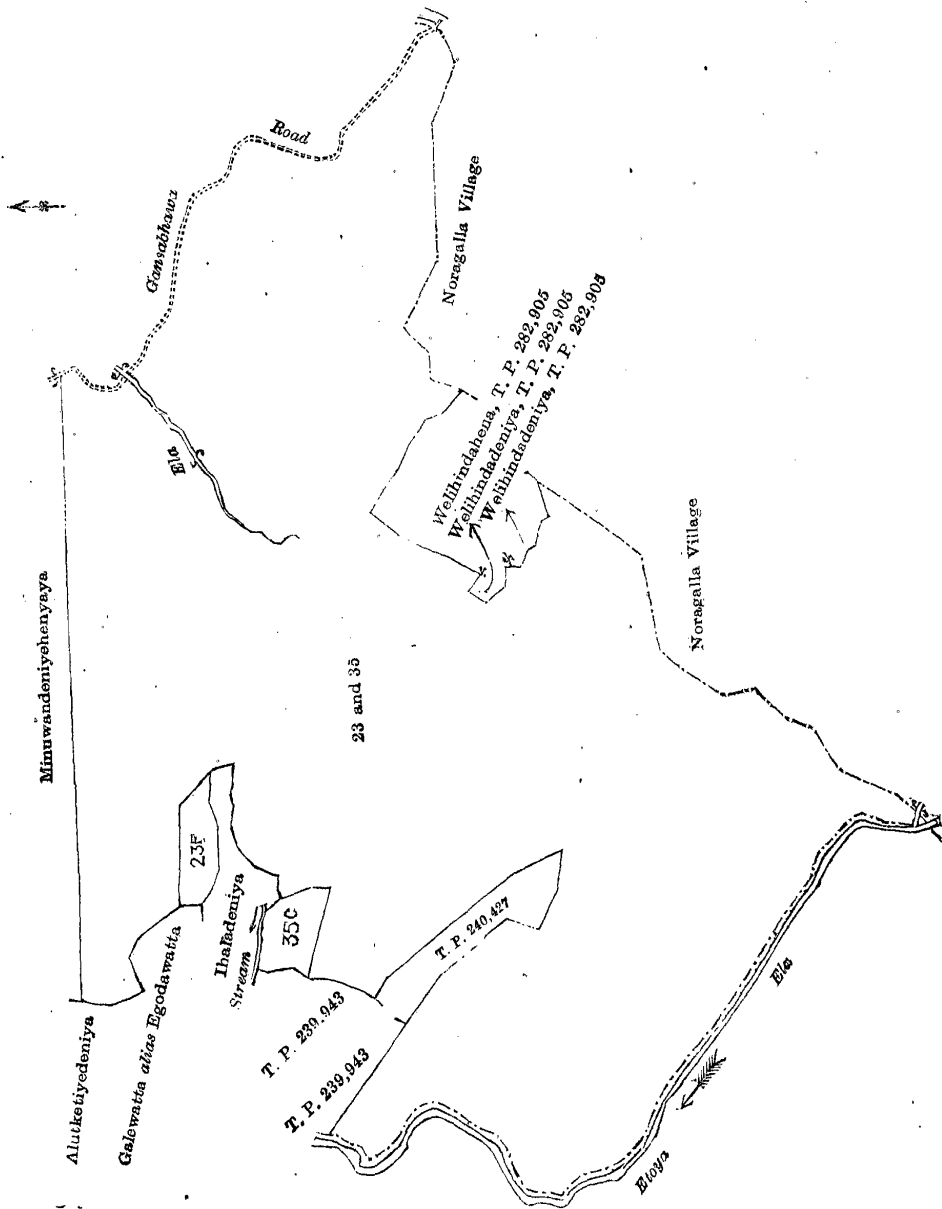
| Lot. | Name of Land. | Extent, A. R. P. |
|------|--|------------------|
| 23 | Allitigalhenyaya, Minnadenediyehena, Heraligahahena, &c. | 70 1 32 |
| 35 | Induruheneattura | 42 0 39 |
| | | 112 2 31 |

and bounded as follows: on the north by Minuwandenediyehenyaya (private); on the east by the Gansabhawa road, the village limit of Noragalla, Welihindahena sold by the Crown (T. P. 282,905), Welihindadeniya sold by the Crown (T. P. 282,905); on the south by the village limit of Noragalla, the Etoya-ela; on the west by the Etoya-ela, T. P. 239,943, 240,427, 239,943, a stream, Ihaladeniya claimed by Pothukandevindanalage Appuhamy, Galewatta *alias* Egodawatta claimed by ditto, Alutketiyedeniya claimed by ditto and others.

NOTE.—The following lots lying within the above boundaries are excluded from this order, and their aggregate acreage of 2 acres and 9 perches is not included in the acreage of 112 acres 2 roods and 31 perches given above:—

Preliminary plan 86.

| Lot. | Name of Land. | Extent, A. R. P. |
|--------|---|------------------|
| 23f .. | Gedaragawahena | 1 0 4 |
| 35c .. | Indureheneatura <i>alias</i> Polgastunehena | 1 0 5 |
| | | 2 0 9 |



Surveyor-General's Office,
Colombo, December 11, 1912.

Scale of 8 Chains to an Inch.

A. H. G. DAWSON,
for Surveyor-General.

III.—Preliminary plan 86.

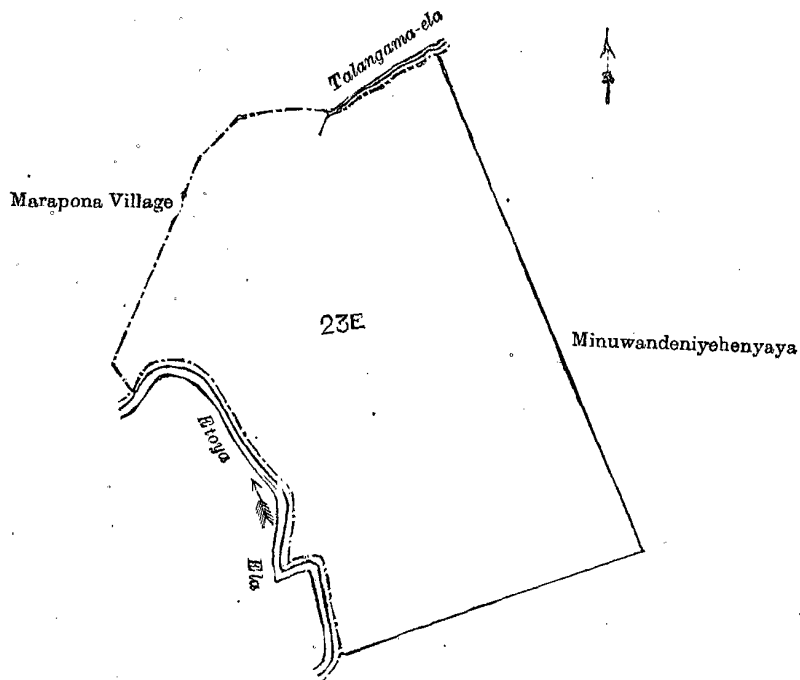
Situation : Talangama village in Nawadun korale of Ratnapura District.

| Lot. | Name of Land. | Extent, A. R. P. |
|--------|---|------------------|
| 23e .. | Kerakokudeniychena, Kiriwanaketiymukalana, Haldolahena, Malwattahena, &c. | 33 3 2 |

and bounded as follows: on the north by the village limit of Marapona, the Talangama-ela; on the east and south by Minuwandeniychenyaya (private); on the west by the Etoya-ela, the village limit of Marapona.

July 25, 1913.

H. O. FOX,
Special Officer.



Surveyor-General's Office,
Colombo, December 11, 1912.

Scale of 8 Chains to an Inch.

A. H. G. DAWSON,
for Surveyor-General.

**Order under Section 2 of "The Waste Lands Ordinances of 1897, 1899, 1900, and 1903,"
declaring Land to be Crown Property.**

In the matter of the land known as Waduranmulladeniya (reservation for path), situate in the village of Dedigomuwa, in the Palle pattu of Hewagam korale of the Colombo District, in the Western Province, and of "The Waste Lands Ordinances of 1897, 1899, 1900, and 1903."

The notice required by section 1 of "The Waste Lands Ordinances of 1897, 1899, 1900, and 1903," having been duly published in manner prescribed by that section in respect of the above-named land (*vide* Notice No. 4,827), and no claim having been made to the said land or to any interest therein within the period of three months from the date specified in the said notice, I, Charles Valentine Brayne, Assistant Government Agent, Colombo and Negombo Districts, under and by virtue of the powers vested in me in that behalf by section 2 of the said Ordinances, do hereby on July 19, 1913, order and declare that the said land, as more fully described herein below, situate in the village of Dedigomuwa, in the Palle pattu of Hewagam korale of the Colombo District, in the Western Province, and shown as lot 3506 in preliminary plan 14,940, and in the annexed diagram, and containing in extent 10 perches, is the property of the Crown.

Description of the Land referred to.

The following lot situated in the village Dedigomuwa, in the Palle pattu of Hewagam korale of the Colombo District, in the Western Province, as described in the annexed diagram:—

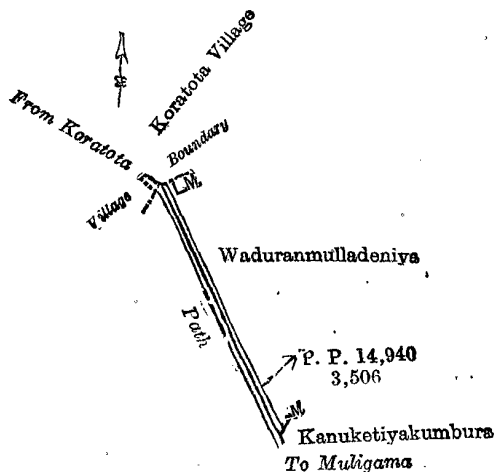
Preliminary plan 14,940.

| Lot. | Name of Land. | Extent, A. R. P. |
|------|---|------------------|
| 3506 | Waduranmulladeniya (reservation for path) | 0 0 10 |

and bounded as follows: on the north by village Koratota; on the east by Waduranmulladeniya claimed by the Crown and Attapatta Hewawassan Liyanage Hendrick Appu of Oruwela; on the south by Kanuketiyakumbura claimed by A. Hendrick Appu and others; on the west by the road from Koratota to Muligama.

July 19, 1913.

C. V. BRAYNE,
Assistant Government Agent.



Surveyor-General's Office,
Colombo, February 14, 1913.

Scale of 4 Chains to an Inch.

A. J. WICKWAR,
for Surveyor-General.

**Order under Section 2 of "The Waste Lands Ordinances of 1897, 1899, 1900, and 1903,"
declaring Land to be Crown Property.**

In the matter of the land commonly called and known as Diellakanda (reservation for path), situate in the village of Neligama, in the Udugaha pattu of Hapitigam korale of the Negombo District, in the Western Province, and of "The Waste Lands Ordinances of 1897, 1899, 1900, and 1903."

THE notice required by section 1 of "The Waste Lands Ordinances of 1897, 1899, 1900, and 1903," having been duly published in manner prescribed by that section in respect of the above-named land (*vide* Notice No. 4,847), and no claim having been made to the said land or to any interest therein within the period of three months from the date specified in the said notice, I, Charles Valentine Brayne, Assistant Government Agent of the Colombo and Negombo Districts, under and by virtue of the powers vested in me in that behalf by section 2 of the said Ordinances, do hereby on July 28, 1913, order and declare that the said land, as more fully described herein below, situate in the village of Neligama, in the Udugaha pattu of Hapitigam korale of the Negombo District, in the Western Province, and shown as lot 2528 in preliminary plan 14,720, and in the annexed diagram, and containing in extent 2 roods and 38 perches, is the property of the Crown.

Description of the Land referred to.

The following lot situated in the village Neligama, in the Udugaha pattu of Hapitigam korale of the Negombo District, in the Western Province, as described in the annexed diagram:—

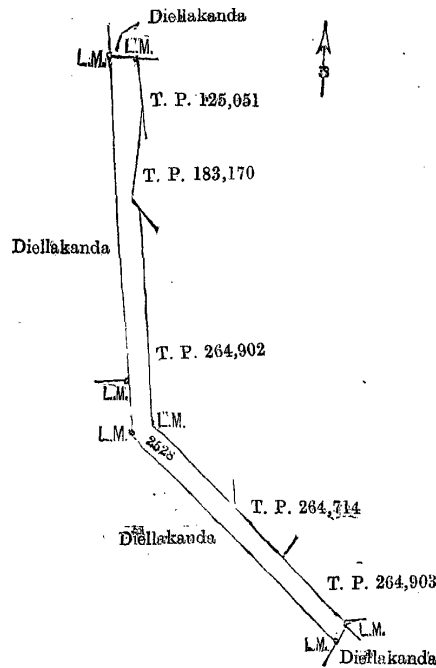
Preliminary plan 14,720.

| Lot. | Name of Land. | Extent, A. R. P. |
|------|------------------------------------|------------------|
| 2528 | Diellakanda (reservation for path) | 0 2 38 |

and bounded as follows: on the north by Diellakanda claimed by Mattegamaralage Peris Appu; on the east by lands described in title plans 125,051, 183,170, 264,902, 264,714, and 264,903; on the south-east by Diellakanda claimed by Nissangachchi Kankanamalage Girigoris Appu; on the south by Diellakanda sold by the Crown to Andige Suwaris Fernando and others; on the west by Diellakanda sold by the Crown to Andige Suwaris Fernando and others.

July 28, 1913.

C. V. BRAYNE,
Assistant Government Agent.



Surveyor-General's Office,
Colombo, February 17, 1913.

Scale of 4 Chains to an Inch.

A. J. WICKWAR,
for Surveyor-General.

**Order under Section 2 of "The Waste Lands Ordinances of 1897, 1899, 1900, and 1903,"
declaring Lands to be Crown Property.**

In the matter of the lands commonly called and known as Palmadakanda (Crown reservations), situate in the village of Palmada, in the Udugaha pattu of Hapitigam korale of the Negombo District, in the Western Province, and of "The Waste Lands Ordinances of 1897, 1899, 1900, and 1903."

THE notice required by section 1 of "The Waste Lands Ordinances of 1897, 1899, 1900, and 1903," having been duly published in manner prescribed by that section in respect of the above-named lands (*vide* Notice No. 4,844), and no claim having been made to the said lands or to any interest therein within the period of three months from the date specified in the said notice, I, Charles Valentine Brayne, Assistant Government Agent of the Colombo and Negombo Districts, under and by virtue of the powers vested in me in that behalf by section 2 of the said Ordinances, do hereby on July 28, 1913, order and declare that the said lands, as more fully described herein below, situate in the village of Palmada, in the Udugaha pattu of Hapitigam korale of the Negombo District, in the Western Province, and shown as lots 3620 and 3623 in preliminary plan 14,973, and in the annexed diagrams, and containing in extent 1 rood and 18 perches, are the property of the Crown.

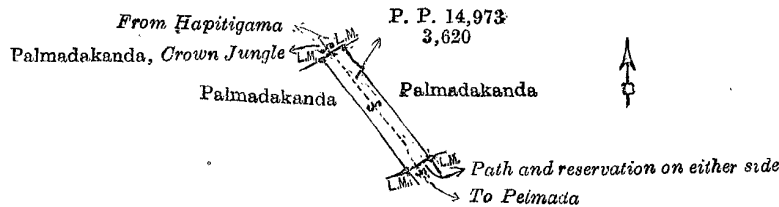
Description of the Lands referred to.

The following lots situated in the village Palmada, in the Udugaha pattu of Hapitigam korale of the Negombo District, in the Western Province, as described in the annexed diagrams:—

I.—Preliminary plan 14,973.

| Lot. | Name of Land. | Extent, A. R. P. |
|------|---|------------------|
| 3620 | Palmadakanda (reservation for footpath) | 0 0 23 |

and bounded as follows: on the north by Palmadakanda Crown jungle; on the east by Palmadakanda sold by the Crown to Alawaturage Swaris Perera of Hapitigama and another; on the south by path and reservation on either side; on the west by Palmadakanda sold by Crown to Alawaturage Swaris Perera of Hapitigama and another.



Surveyor-General's Office,
Colombo, February 14, 1913.

Scale of 4 Chains to an Inch.

A. J. WICKWAR,
for Surveyor-General.

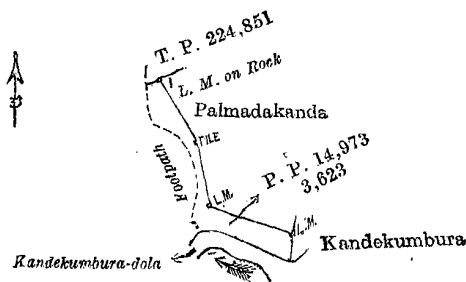
II.—Preliminary plan 14,973.

| Lot. | Name of Land. | Extent, A. R. P. |
|------|--|------------------|
| 3623 | Palmadakanda (reservation for footpath and stream) | 0 0 35 |

and bounded as follows: on the north by land depicted in title plan 224,851; on the east by Palmadakanda sold by the Crown to Alawaturage Swaris Perera of Hapitigama and Kandekumbura claimed by Don Abraham Gunawardena and others; on the south by Kandakumbura-dola; on the west by footpath.

July 28, 1913.

C. V. BRAYNE,
Assistant Government Agent.



Scale of 4 Chains to an Inch.

Surveyor-General's Office,
Colombo, February 14, 1913.

A. J. WICKWAR,
for Surveyor-General.

**Order under Section 4, Sub-section (1), of "The Waste Lands Ordinances of 1897, 1899, 1900, and 1903,"
declaring Lands to be Crown Property.**

In the matter of the lands commonly called or known as Udagamakanda *alias* Pahalakandawatta and Udagamakanda *alias* Patangalelanda (reservation for stream), situate in the village of Udagama, in the Meda pattu of Hewagam korale of the Colombo District, in the Western Province, and of "The Waste Lands Ordinances of 1897, 1899, 1900, and 1903."

WHEREAS in pursuance of section 1 of the said Ordinances it was duly notified on April 4, 1913, that if no claim to the lands commonly called or known as Udagamakanda *alias* Pahalakandawatta and Udagamakanda *alias* Patangalelanda (reservation for stream), situate in the village of Udagama, in the Meda pattu of Hewagam korale of the Colombo District, in the Western Province, containing in extent 1 acre 1 rood and 6 perches, and shown as lots K 30 and 3450 in preliminary plan 14,932, as described in the annexed diagrams, was made to Charles Valentine Brayne, Assistant Government Agent of the Colombo and Negombo Districts, within the period of three months from the date specified in such notice, such lands would be declared the property of the Crown, and dealt with on account of the Crown (*vide* Notice No. 4,818):

And whereas (1) Wahumpurahakuruge Tepanisa, (2) Suduhakuruge Sidoris Fernando, and (3) Undugodahakuruge Pesona made claim thereto, and whereas the said claimants have withdrawn their claims to the said lands, I, Charles Valentine Brayne, Assistant Government Agent of the Colombo and Negombo Districts, under and by virtue of the powers vested in me in that behalf by section 4 of the said Ordinances, do hereby on July 24, 1913, order and declare under section 4, sub-section (1), of the said Ordinances, that the said lands, as more fully described herein below, are the property of the Crown.

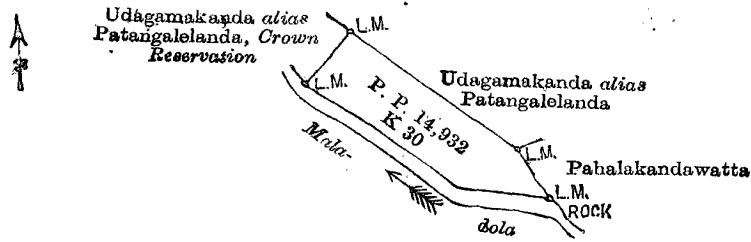
Description of the Lands referred to.

The following lots situated in the village of Udagama, in the Meda pattu of Hewagam korale of the Colombo District, in the Western Province, as described in the annexed diagrams:—

I.—Preliminary plan 14,932.

| Lot. | Name of Land. | Extent, A. R. P. |
|------|---|------------------|
| K 30 | Udagamakanda <i>alias</i> Pahalakandawatta (reservation for stream) | 0 2 29 |

and bounded as follows: on the north-east by Udagamakanda *alias* Patangalelanda claimed by the Crown and Annie Clara Roslin Fernando and others; on the east by Pahalakandawatta claimed by Wahumpurahakuruge Tepa and others; on the south by Mala-dola; on the north-west by Udagamakanda *alias* Patangalelanda Crown reservation.



Surveyor-General's Office,
Colombo, January 24, 1913.

Scale of 4 Chains to an Inch.

W. C. S. INGLES,
for Surveyor-General.

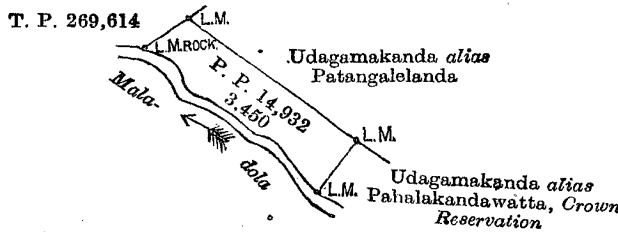
II.—Preliminary plan 14,932.

| Lot. | Name of Land. | Extent, A. R. P. |
|------|--|------------------|
| 3450 | Udagamakanda alias Patangalelanda (reservation for stream) | 0 2 17 |

and bounded as follows: on the north-west by title plan 269,614; on the north-east by Udagamakanda alias Patangalelanda claimed by the Crown and Annie Clara Roslin Fernando and others; on the south-east by Udagamakanda alias Pahalakandawatta Crown reservation; on the south-west by Mala-dola.

July 24, 1913.

C. V. BRAYNE,
Assistant Government Agent.



Surveyor-General's Office,
Colombo, January 24, 1913.

Scale of 4 Chains to an Inch.

W. C. S. INGLES,
for Surveyor-General.

**Order under Section 2 of "The Waste Lands Ordinances of 1897, 1899, 1900, and 1903,"
declaring Lands to be Crown Property.**

In the matter of the lands commonly called or known as Werawwelanda (reservations for stream), situate in the village of Udagama, in the Meda pattu of Hewagam korale of the Colombo District, in the Western Province, and of "The Waste Lands Ordinances of 1897, 1899, 1900, and 1903."

THE notice required by section 1 of "The Waste Lands Ordinances of 1897, 1899, 1900, and 1903," having been duly published in manner prescribed by that section in respect of the above-named lands (*vide* Notice No. 4,818), and no claim having been made to the said lands or to any interest therein within the period of three months from the date specified in the said notice, I, Charles Valentine Brayne, Assistant Government Agent of the Colombo and Negombo Districts, under and by virtue of the powers vested in me in that behalf by section 2 of the said Ordinances, do hereby on July 24, 1913, order and declare that the said lands, as more fully described herein below, situate in the village of Udagama, in the Meda pattu of Hewagam korale of the Colombo District, in the Western Province, and shown as lots 3446, 3447, 3448 in preliminary plan 14,932 and in the annexed diagram, and containing in extent 3 acres 1 rood and 12 perches, are the property of the Crown.

Description of the Lands referred to.

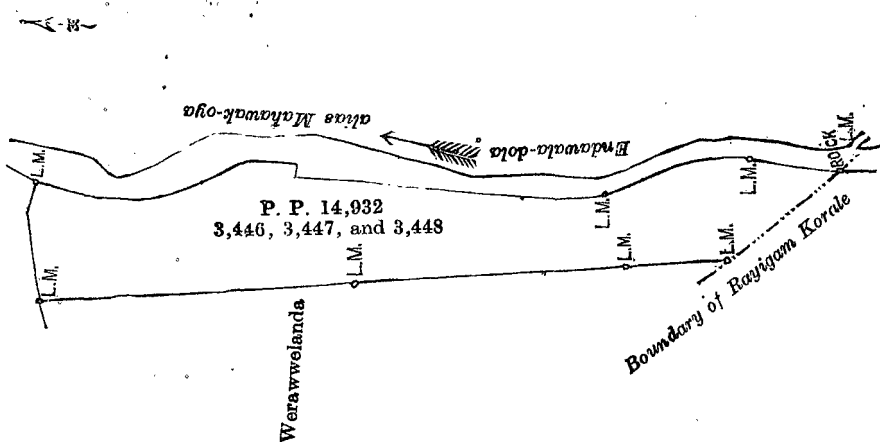
The following lots situated in the village Udagama, in the Meda pattu of Hewagam korale of the Colombo District, in the Western Province, as described in the annexed diagram:—

| Lot. | Name of Land. | Extent, A. R. P. |
|------|---------------------------------------|------------------|
| 3446 | Werawwelanda (reservation for stream) | 2 2 17 |
| 3447 | Do. (do.) | 0 2 5 |
| 3448 | Do. (do.) | 0 0 30 |
| | | 3 1 12 |

and bounded as follows: on the north by Werawwelanda claimed by Magiris Appu and others (title plan 269,652); on the east by Endawala-dola alias Mahawak-oya; on the south by the boundary of Rayigam korale; on the west by Werawwelanda claimed by the Crown and Hettiakandage Annie Clara Roslin Fernando and others.

July 24, 1913.

C. V. BRAYNE,
Assistant Government Agent.



Surveyor-General's Office,
Colombo, January 24, 1913.

Scale of 4 Chains to an Inch.

W. C. S. INGLES,
for Surveyor-General.

**Order under Section 4, Sub-section (1), of "The Waste Lands Ordinances of 1897, 1899, 1900, and 1903,"
declaring Land to be Crown Property.**

matter of the land commonly called or known as Ganegalla (Crown reservation for quarry), situate in the village of Mabima, in the Adikari pattu of Siyane Korale West of the Colombo District, in the Western Province, and of the Waste Lands Ordinances of 1897, 1899, 1900, and 1903."

WHEREAS in pursuance of section 1 of the said Ordinances it was duly notified on March 28, 1913, that if no claim to the land commonly called or known as Ganegalla (Crown reservation for quarry), situate in the village of Mabima, in the Adikari pattu of Siyane Korale West of the Colombo District, in the Western Province, containing in extent 2 acres 3 roods and 25 perches, and shown as lot 2411 in preliminary plan 14,690 and in the annexed diagram, was made to Charles Valentine Brayne, Assistant Government Agent of the Colombo and Negombo Districts, within the period of three months from the date specified in such notice, such land would be declared the property of the Crown, and dealt with on account of the Crown (*vide* Notice No. 4,807):

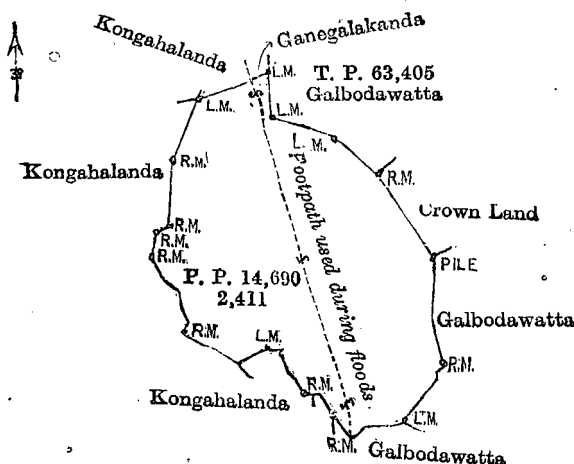
and whereas (1) Hapitiyage Don Cornelis Appuhamy, (2) Hapitiyage Don Siman Appuhamy, and (3) Hapitiyage Don Appuhamy made claim thereto, and whereas the said claimants entered into an agreement dated July 16, 1913, in consideration of the Assistant Government Agent admitting as private property the unnoticed portion of the said lot 2411 in preliminary plan 14,690 in the village of Mabima and the path, they withdrew their claim to lot 2411 in the said preliminary plan 14,690, I, Charles Valentine Brayne, Assistant Government Agent of the Colombo and Negombo Districts, under and by virtue of the powers vested in me in that behalf by section 4 of the said Ordinances, do hereby on July 19, 1913, order and declare, under section 4, sub-section (1), of the said Ordinances, that the said land, as more fully described herein below, is the property of the Crown.

Description of the Land referred to.

Lot 2411 in preliminary plan 14,690, called and known as Ganegalla (Crown reservation for quarry), containing in extent 2 acres 3 roods and 25 perches, situated in the village Mabima, in the Adikari pattu of Siyane Korale West of the Colombo District, in the Western Province, as described in the annexed diagram; and bounded on the north by Kongahalanda claimed by Simon and others and Ganegalakanda claimed by Don Lewis and others; on the east by title T. P. 63,405, Galabodawatta claimed by Don Lewis and others, Crown land, and Galabodawatta claimed by K. Don Baron; on the south by Galabodawatta claimed by K. Don Hendrick and others; on the west by Kongahalanda claimed by H. Don Simon and others and Kongahalanda claimed by Simon and others (admitted by the Crown to be private property).

July 19, 1913.

C. V. BRAYNE,
Assistant Government Agent.



Surveyor-General's Office,
Colombo, July 9, 1912.

Scale of 4 Chains to an Inch.

A. J. WICKWAR,
for Surveyor-General.