



# Ceylon Government Gazette

Published by Authority.

No. 6,584 — FRIDAY, OCTOBER 10, 1913.

PART I.—General: Minutes, Proclamations, Appointments,  
and General Government Notifications.

PART II.—Legal and Judicial.

PART III.—Provincial Administration.

PART IV.—Land Settlement.

PART V.—Mercantile, Marine, Municipal, Local, &c.

Separate paging is given to each Part in order that it may be filed separately.

## Part IV.—Land Settlement.

	PAGE		PAGE
Preliminary Notices .. .. .	1453	Final Orders .. .. .	1467

### PRELIMINARY NOTICES.

#### Hambantota Notice No. 5,019.

Notice under "The Waste Lands Ordinances of 1897, 1899, 1900, and 1903."

TAKE notice that unless within three months from October 10, 1913, the persons, if any, who claim any interest in the lands hereinafter mentioned or in any one or more of such lands or to some interest therein make claim in person or in writing to the said lands or any of them or to some interest therein to W. E. Wait, Esq., Special Officer appointed under section 28 of "The Waste Lands Ordinances of 1897, 1899, 1900, and 1903," at his office at Fort, Colombo :

Such Special Officer, in pursuance of the powers vested in him by the said Ordinances, will declare by writing under his hand that the said lands, or such of them as to which no claim has been made, are the property of the Crown.

#### Description of the Lands referred to.

W. E. WAIT,  
Special Officer.

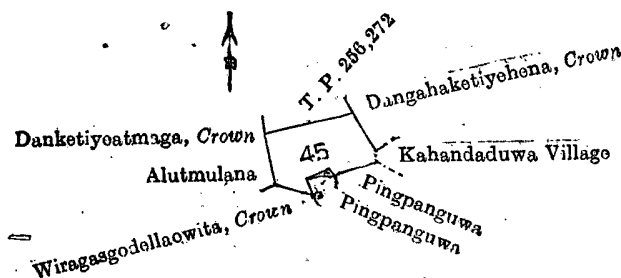
The following lots situated in the village of Kahandawa, in the West Giruwa pattu of the Hambantota District, in the Southern Province, as described in the annexed diagrams :—

I.—Preliminary plan 323.

Situation: Kahandawa village in West Giruwa pattu of Hambantota District.

Lot.	Name of Land.	Extent, A. R. P.
45 ..	Arachchigewattakella .. .. .	1 0 6

and bounded as follows : on the north by T. P. 256,272 ; on the east by Dangahaketiyehena declared to be the property of the Crown under the Waste Lands Ordinances, the village limit of Kahandaduwa ; on the south by Pingpanguwa claimed by the Kahandawa Temple ; Wiragasgodellaowita claimed by the Crown ; on the west by Alutmulana claimed by S. K. Don Andris de Silva, Danketiyeatmaga declared to be the property of the Crown under the Waste Lands Ordinances.



Surveyor-General's Office,  
Colombo, August 30, 1913.

Scale of 8 Chains to an Inch.

A. J. WICKWAR,  
for Surveyor-General.

## II.—Preliminary plan 323.

Situation : Kahandawa village in West Giruwa pattu of Hambantota District.

Lot.	Name of Land.	Extent, A. R. P.
76B ..	Parapuwagawayaya (path reservation) ..	6 2 28
76B1 ..	Weligodapanwalawattekella (path reservation) ..	0 1 12
76D ..	Welleodewelledeniya (path reservation) ..	0 2 25
		7 2 25

and bounded as follows : on the north by T. P. 155,502, path reservation declared to be the property of the Crown under the Waste Lands Ordinances, T. P. 155,502 ; Talakolapelessedigeatmaga *alias* Lingwalayaya declared to be the property of the Crown under the Waste Lands Ordinances, Talakolapelessedeniya declared to be the property of the Crown under the Waste Lands Ordinances, Linwala declared to be the property of the Crown under the Waste Lands Ordinances, Talapolapelessedeniya declared to be Crown property under the Waste Lands Ordinances, Linwalayaya declared to be property of the Crown under the Waste Lands Ordinances, T. P. 155,502; on the east by Kalapuwa-addarayaya *alias* Ma winna declared to be the property of the Crown under the Waste Lands Ordinances ; on the south by a road, Suriyagawattehena declared to be the property of the Crown under the Waste Lands Ordinances, Walapolagodayaya claimed by the villagers of Welagoda, Kalapuwagilma *alias* Suriyagahawatta claimed by Juan Henedige Don Siman, T. P. 155,502; Parapuwa *alias* Talakolapelessliya declared to be the property of the Crown under the Waste Lands Ordinances, a road Hapelessawewagawayaya declared to be the property of the Crown under the Waste Lands Ordinances, the village limit of Rekawa ; on the west by the village limit of Rekawa.

[For Diagram see page 1455.]

## Hambantota Notice No. 5,020.

Notice under "The Waste Lands Ordinances of 1897, 1899, 1900, and 1903."

TAKE notice that unless within three months from October 10, 1913, the persons, if any, who claim any interest in the lands hereinafter mentioned or in any one or more of such lands or to some interest therein make claim in person in writing to the said lands or any of them or to some interest therein to W. E. Wait, Esq., Special Officer appointed under section 28 of "The Waste Lands Ordinances of 1897, 1899, 1900, and 1903," at his office at Fort, Colombo :

Such Special Officer, in pursuance of the powers vested in him by the said Ordinances, will declare by writing in his hand that the said lands, or such of them as to which no claim has been made, are the property of the Crown.

W. E. WAIT,  
Special Officer.

## Description of the Lands referred to.

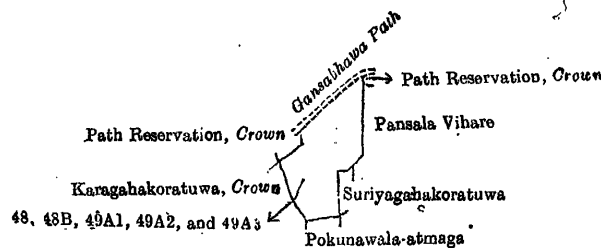
The following lots situated in the village of Rekawa, in the West Giruwa pattu of the Hambantota District, Southern Province, as described in the annexed diagrams :—

## I.—Preliminary plan 321.

Situation : Rekawa village in West Giruwa pattu of Hambantota District.

Lot.	Name of Land.	Extent, A. R. P.
48 ..	Milagahakoratuwa (abandoned garden) ..	0 0 9
48B ..	Suriyagahakoratuwa (chena) ..	0 2 13
49A1 ..	Milagahakoratuwa (abandoned garden) ..	0 2 25
49A2 ..	Suriyagahakoratuwa (chena) ..	0 0 19
49A3 ..	Milagahakoratuwa (abandoned garden) ..	0 0 36
		1 2 22

and bounded as follows : on the north by a path reservation belonging to Crown, a Gansabhawa path ; on the east by a path reservation belonging to Crown, Pansala Vihare claimed by Rekawa Pansala, Suriyagahakoratuwa claimed by ditto ; on the south by Pokunawala-atmaga claimed by Rekawa Pansala ; on the west by Karagahakoratuwa belonging to Crown.



Scale of 8 Chains to an Inch.

Surveyor-General's Office,  
Colombo, September 2, 1913.

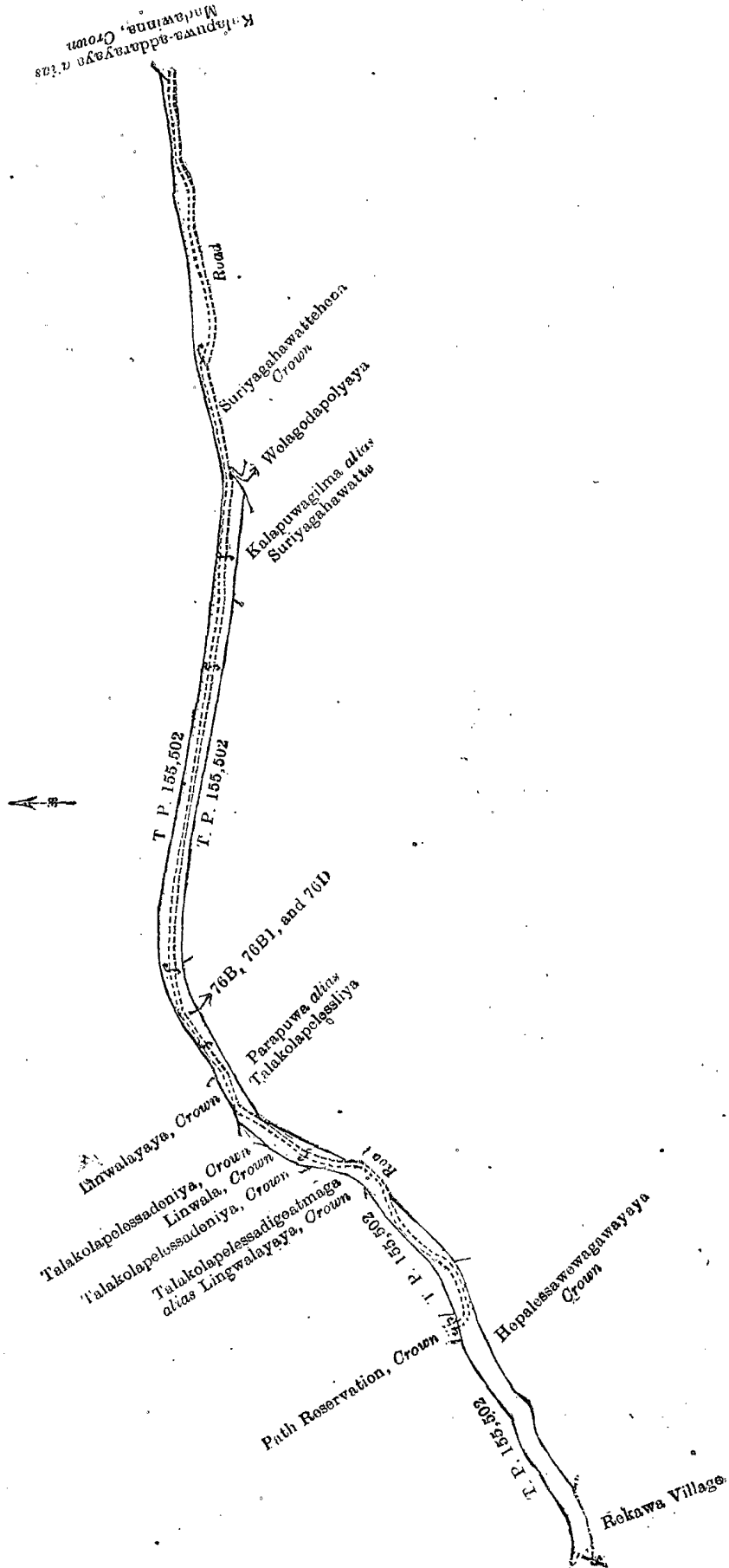
A. J. WICKWAR,  
for Surveyor-General.

## II.—Preliminary plan 321.

Situation : Rekawa village in West Giruwa pattu of Hambantota District.

Lot.	Name of Land.	Extent, A. R. P.
58I ..	Lunuwaraniyagahawattakella (abandoned garden) ..	0 0 36

and bounded as follows : on the north by Lunuwaraniyagahawatta claimed by Jayawarana-achage Konahamy ; on the east by Suriyagahawattakella belonging to Crown ; on the south by Galwalayaya declared to be the property of the Crown under the Waste Lands Ordinances ; on the west by Eramudugahawatta claimed by Jayawarana-achage Balahamy.



Surveyor-General's Office,  
Colombo, August 30, 1913.

Scale of 8 Chains to an Inch.

A. J. WICKWAR,  
for Surveyor-General.

Hambantota S. O. 48, 1912—1913.



Surveyor-General's Office,  
Colombo, September 2, 1913.

Scale of 8 Chains to an Inch.

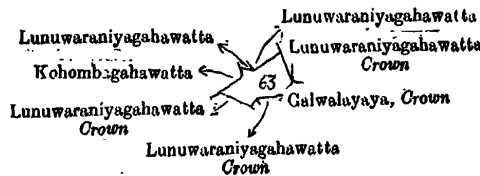
A. J. WICKWAR,  
for Surveyor-General.

III.—Preliminary plan 321.

Situation : Rekawa village in West Giruwa pattu of Hambantota District.

Lot.	Name of Land.	Extent, A. R. P.
63	Kongahakoratuwa (abandoned garden)	0 2 19

and bounded as follows : on the north by Kohombagahawatta claimed by Hatagalaganage Heenhamy, Lunuwaraniyagahawatta claimed by Komisteru Liyanage Saris Appu ; on the east by Lunuwaraniyagahawatta declared to be the property of the Crown under the Waste Lands Ordinances ; on the south by Galwalayaya declared to be the property of the Crown under the Waste Lands Ordinances, Lunuwaraniyagahawatta declared to be the property of the Crown under the Waste Lands Ordinances ; on the west by Lunuwaraniyagahawatta declared to be the property of the Crown under the Waste Lands Ordinances.



Surveyor-General's Office,  
Colombo, September 2, 1913.

Scale of 8 Chains to an Inch.


A. J. WICKWAR,  
for Surveyor-General.

IV.—Preliminary plan 321.

Situation : Rekawa village in West Giruwa pattu of Hambantota District.

Lot.	Name of Land.	Extent, A. R. P.
128	Suriyagahawatta (abandoned garden)	0 0 23
129	Do. ( do. )	0 0 34
129B	Do. ( do. )	0 0 6
		0 1 23

and bounded as follows : on the north by T. P. 138,064 ; on the east by Godageddabedda belonging to Crown, Godageddabedda declared to be the property of the Crown under the Waste Lands Ordinances ; on the south by Godageddabedda belonging to Crown ; on the west by T. P. 177,463.



Surveyor-General's Office,  
Colombo, September 2, 1913.

Scale of 8 Chains to an Inch.

A. J. WICKWAR,  
for Surveyor-General.

Hambantota S. O. 49, 1912—1913.

Ratnapura Notice No. 5,021.

Notice under "The Waste Lands Ordinances of 1897, 1899, 1900, and 1903."

TAKE notice that unless within three months from October 10, 1913, the persons, if any, who claim any interest in the lands hereinafter mentioned or in any one or more of such lands make claim in person or in writing to the said lands or any of them or to some interest therein to W. E. Wait, Esq., Special Officer appointed under section 28 of "The Waste Lands Ordinances of 1897, 1899, 1900, and 1903," at his office at Fort, Colombo :

Such Special Officer, in pursuance of the powers vested in him by the said Ordinances, will declare by writing under his hand that the said lands, or such of them as to which no claim has been made, are the property of the Crown.

W. E. WAIT,  
Special Officer

## Description of the Lands referred to.

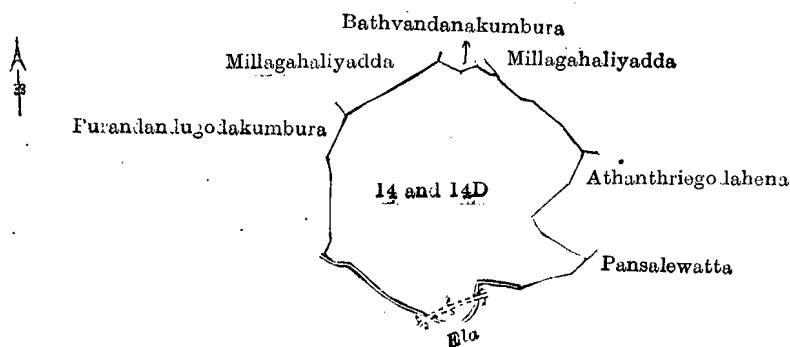
The following lots situated in the village of Panawenna, in the Uda pattuwa of the Nawadun korale of the Ratnapura District, in the Province of Sabaragamuwa, as described in the annexed diagrams :—

## I.—Preliminary plan 34.

Situation : Panawenna village in Nawadun korale of Ratnapura District.

Lot.	Name of Land.	Extent, A. R. P.
14	Udahakellehena, Medagodellehena	5 0 9
14D	Bathvandanakumburagodahena	3 1 35
		8 2 4

and bounded as follows : on the north by Millagahaliyadda claimed by Iddamalgodā Rambukpota Kumarihamy and another, Bathvandanakumbura claimed by Iddamalgodā Rambukpota Kumarihamy, Millagahaliyadda claimed by Don Sumalaye Janisa and others ; on the east by Athanthriegodahena claimed by Abeytilaka Arram (Panawenna Temple) ; on the south by Pansalawatta claimed by Panawenna Pansala, an ela ; on the west by Purandandugodakumbura claimed by William Ellawala and others.



Surveyor-General's Office,  
Colombo, December 9, 1911.

Scale of 8 Chains to an Inch.

A. H. G. DAWSON,  
for Surveyor-General.

## II.—Preliminary plan 34.

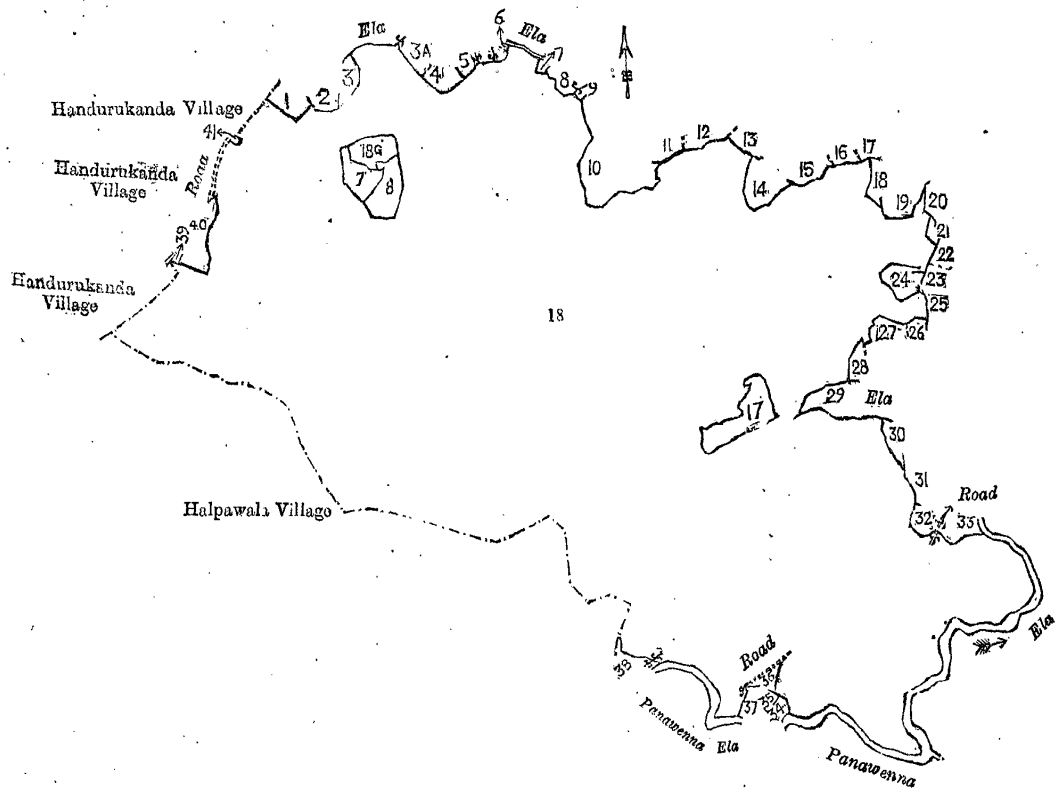
Situation : Panawenna village in Nawadun korale of Ratnapura District.

Lot.	Name of Land.	Extent, A. R. P.
18	Nagahahenyaya, Yakupitiyadeniyagodahena, Gamwasamhenyaya, Annakkagalahena, Yakahelugodahena, Haldolehena, Halgasmullehena, Galgodamandiya, Surumbayawattehena, Welagehena, Erabaddekumburegodahena, Muthuwagodahena, Nekatigekumburegodahena, Batadolagodahena, Dompadeniyagodahena, Menerihena, Moragahahena, Tennapitahena, Ungahenayayegedaragawahena, Pideliganuedeniyehena, Galimehena, Bulugahakanattehena, Nugagahadeniyegodahena	300 0 28

and bounded as follows : on the north by Nugagahadeniyagodahenewatta claimed by Molligoda Gamage Don Aranolis, Ibbanwaladeniya claimed by Atukoralege Banduluhamy, Hattawatta *alias* Deniyagedarawatta claimed by Atukorale Banduluhamy and another, an ela, Udahagedarawatta claimed by Yakupitiyalage Kiriwante, Yakahaluwegodawatta claimed by Dingitta Manamalage Dingiri Ukku, Pahalagedarawatta claimed by Atukoralege Banduluhamy, Balahamigewatta claimed by ditto, an ela, Udagangodaudahawatta claimed by Mahipala Mudiyanse, Punchi Mudiyanse, Weudadeniya claimed by Iddamalgodā Rambukpota Kumarihamy, Gorokgahadeniyeeswedduma claimed by Haldolage Huratalhamy, Haldolawatta claimed by ditto and another, Gamakumbura claimed by Gamage Siribuhamy, Erabaddekumbura claimed by G. N. M. Punchi Mudiyanse, Muttettuwa claimed by Iddamalgodā Rambukpota Kumarihamy, Galkumburamulla claimed by Wahumpurage Thena, Muttettuwa claimed by Iddamalgodā Rambukpota Kumarihamy, Galkumbura claimed by Miyalagastena Vedarala, Pahalagalkumbura claimed by Lekamalage Ratranhamy, Nekatigekumburagodawatta claimed by Baliadurayalage Punchi Gura, Nekatigekumbura claimed by Nanyiandi Karayalage Ratu Gura ; on the east by Hompolagodella claimed by Wannige Huratalhamy and others, Hompolagodella claimed by Hatankiralage Kiriya, Millagahaliyadda claimed by Don Simalage Janisa, Purandaudagoda claimed by Mr. W. Ellawala, Purandaudagoda claimed by Manamalage Kiriyanse, Purandaudagoda claimed by Mr. W. Ellawala, Dandugodawatta claimed by Mudiyanse Punchi Mudiyanse, Galessagodawatta claimed by Manamalage Janisa, Galessagodawatta claimed by Ratnayaka Arachchige Malhamy, Watapota claimed by Mr. W. Ellawala, an ela, Batadolagoda claimed by Iddamalgodā Rambukpota Kumarihamy and others, Mugunagahadeniya claimed by Wahumpurage Kirianchia and others, Jambugahawatta claimed by Manamalage Kirimenika, a road, Pidalgamamedderiyawatta claimed by Iddamalgodā Rambukpota Kumarihamy, the Panawenna-ela ; on the south by the Panawenna-ela, Kaluhamigewatta, Egodaliyadda claimed by Katandige Jayatuhamy and others, Kaluhamigewatta claimed by Ratnayaka Arachchilage Malhamy and others, Moragahahena claimed by Vidanaralage Ratranhamy and another, a road, Kaluhamigewatta claimed by Ratnayaka Arachchilage Malhamy and others, the Panawenna-ela, Alutwatta claimed by Dingiri Henaya and others, the village limit of Halpawala ; on the west by the village limit of Handurukanda, Hikgahayatamandiyawatta claimed by Segu Jamaldeen Koda Marikar, Hikgahayatamandiyawatta claimed by ditto of Pelmadulla, the village limit of Handurukanda, Vitanagehena *alias* Mahamawattahenawatta claimed by Gamagedara Pinhamy and others, the village limit of Handurukanda.

NOTE.—The following lots lying within the above boundaries are excluded from this notice, and their aggregate acreage of 5 acres 3 roods and 29 perches is not included in the acreage of 300 acres and 28 perches given above :—

Lot.	Name of Land.	Extent, A. R. P.
7	Yakkupitiyadeniya	1 0 12
8	Yakkupitiyadeniyagodawatta	1 2 8
17	Dompadeniya	2 0 20
18G	Gallandahena <i>alias</i> Yakkupitiyagulana	1 0 29
		5 3 29



- |   |   |
|---|---|
| 1 Nugagahadeniyagodahenawatta               | 21 Hoopolagodella                                 |
| 2 Ibbanwaladeniya                           | 22 Millagahaliyadda                               |
| 3 Hattawatta <i>alias</i> Deniyagoderawatta | 23 Purandandagoda                                 |
| 3a Udahagederawatta                         | 24 Purandandagoda                                 |
| 4 Yakahaluwegodawatta                       | 25 Purandandagoda                                 |
| 5 Pahalagederawatta                         | 26 Dandugodawatta                                 |
| 6 Balahamigewatta                           | 27 Gaillessagodawatta                             |
| 7 Udagangodaudahawatta                      | 28 Gaillessagodawatta                             |
| 8 Weudadeniya                               | 29 Watapota                                       |
| 9 Gorokzahadeniya-aswedduma                 | 30 Batadolagoda                                   |
| 10 Haldolawatta                             | 31 Mugunagahadeniya                               |
| 11 Gamakumbura                              | 32 Jembugahawatta                                 |
| 12 Erabaddekumbura                          | 33 Pidaligammedderiyawatta                        |
| 13 Muttettuwa                               | 34 Kaluhamigewatta Egodaliyadda                   |
| 14 Galkumburamulla                          | 35 Kaluhamigewatta                                |
| 15 Muttettuwa                               | 36 Moragahahena                                   |
| 16 Galkumbura                               | 37 Kaluhamigewatta                                |
| 17 Pahulagalkumbura                         | 38 Alutwatta                                      |
| 18 Nekatigekumburagodawatta                 | 39 Higgahayatamandiyawatta                        |
| 19 Nekatigekumbura                          | 40 Higgahayatamandiya                             |
| 20 Hoopolagodella                           | 41 Vitanagehena <i>alias</i> Mahamawattahenawatta |

Scale of 16 Chains to an Inch.

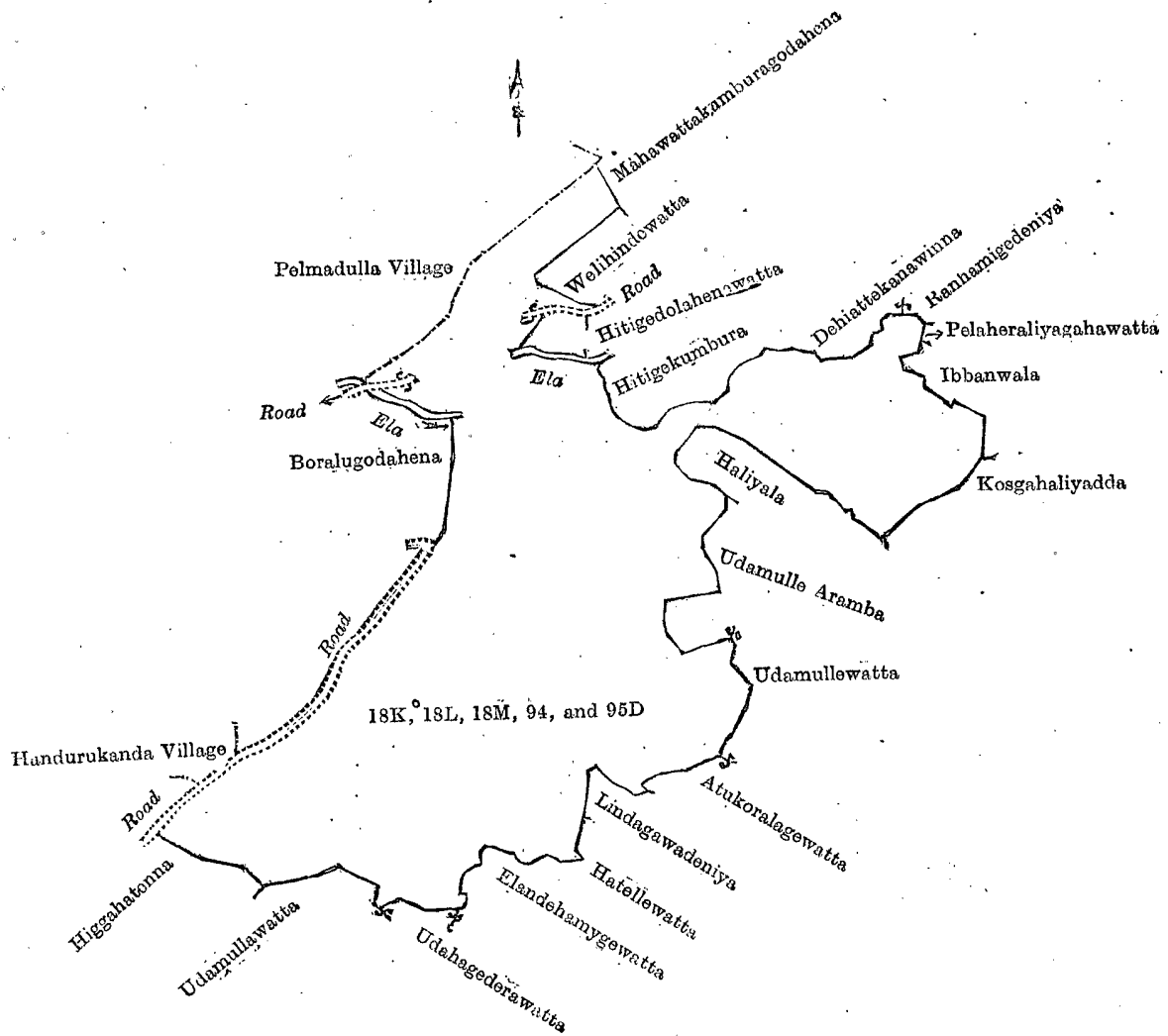
Surveyor-General's Office,  
Colombo, December 9, 1911.

A. H. G. DAWSON,  
for Surveyor-General.

III.—Preliminary plan 34.  
Situation : Panawenna village in Nawadun korale of Ratnapura District.

Lot.	Name of Land.	Extent, A. R. P.
18K ..	Kandaketiyahena ..	0 3 26
18L ..	Godakumburahena <i>alias</i> Pinnaketiyahena ..	0 3 28
18M ..	Hitigedolahena, Bandarahena, Kendaketiyehena <i>alias</i> Higgahahena, Deniyagodahena, Udumulawattagawahena, Kumburagodahena, Hitigedolairawella ..	34 0 12
94 ..	Kosgahaliyaddegodahena and Dehiattakanawinnagodahena ..	4 0 15
95D ..	Welihindewattahena ..	1 0 9
		41 0 10

and bounded as follows : on the north by Mahawattakumburagodahena claimed by Gankanda Muhandiramalage Punchi Mahatmaya and others, Welihindewatta claimed by Muduwege Huratalhamy of Pelmadulla and others, a road, Hitigedolahenawatta claimed by Weerakkodi Arachchige Mohottihamy, an ela, Hitigekumbura claimed by Induruwa High Priest, Dehiattakanawinna claimed by Kukulkorale Vidanalage Balahamy, Ranhamigedeniya claimed by Lekam Arachchilage Punchi Mahatmaya ; on the east by Pelaheraliyagahawatta claimed by Lekam Arachchilage Punchi Mahatmaya, Ibbanwala claimed by ditto, Kosgahaliyadda claimed by Lekam Arachchilage Punchi Mahatmaya, Haliela claimed by Atukoralalage Banduluhamy, Udumullearamba claimed by A. Rammalhamy, Udumullewatta claimed by ditto ; on the south by Atukoralagewatta claimed by A. Banduluhamy, Lindagawadeniya claimed by Atukoralage Banduluhamy, Hatellewatta claimed by Gamage Suribuhamy, Elandanamygeewatta claimed by Haldolage Huratalhamy, Udahagedarawatta claimed by Yakupitiyalage Kiriwante, Udamullawatta claimed by Gamage Ranmalhamy, Higgahatenna claimed by Palansuriya Mohotalage Jayatuhamy and others ; on the west by a road (the village limit of Handurukanda), Borahugodahena claimed by Mr. C. F. Dharmaratna (Proctor), an ela, a road, an ela, the village limit of Pelmadulla.



Scale of 8 Chains to an Inch.

Surveyor-General's Office,  
Colombo, August 8, 1913.

A. J. WICKWAR,  
for Surveyor-General.

IV.—Preliminary plan 34.

Situation : Panawenna village in Nawadun korale of Ratnapura District.

Lot.	Name of Land.	Extent, A. R. P.
35	Tuthiripitiyahena ..	2 1 15
40	Atapattumahatmayagehena ..	22 3 30
41	Galinnegulana, Kostennagawahena, Guruwayedeniyagodahena, Wewagawadeniyahena, Appalagawahenemandiya <i>alias</i> Wewagodahena, Horakepuwahena, Bandara-hena, Tennapitahena, Tiniyagodamandiya, Migahawattahena, Pothuwilagodahena, Annakkagalahenyaya, Minuwanwilahenyaya, Dehigahaliyaddagodahena, Batalahena, Hapuhena, Kendagahahena, Bulugahahena, Balawinnamandiya, Bebaduwattehena, Lindagawahena, Gurugalhehena, Tinnetiyawalehena, Medagulanehena, Tololgahahena, Ratakekunagaswatthenyaya, Puhuarambehenyaya, Batalawattekoratuwa, Polwattehena, Bilingahawattehenyaya, Dombawattehenyaya, Gangaaddaragodahena ..	668 3 0
41A	Batalindahena ..	4 0 16
45	Ganagehenemukalana ..	13 3 0
59	Dehigahawattahenyaya, Andalanahenyaya, Kekunahena, Galbemmadolahena, Owitahena, Batahena, Lindagawahena, Mahagalahena, Kitultenna, Dekandehena, Okandahena, Tippolahena, Iriyagahahena, Metihakkehena ..	154 2 0
		<hr/> 866 1 21

and bounded as follows : on the north by Panawenna-ela, Potuwilagodawatta claimed by Pahalaradage Asmahenaya, Tippolakumbura claimed by Kattandige Jayatuhamy, Vitaranagewatta claimed by Vitaranage Dingiri Hamy, Potuwilawattadeniya claimed by Vitaranage Dingirihamy, Vitaranagewatta claimed by ditto, Kattandigewatta claimed by Pahala Radage Asmahenaya, Potuwilagodawatta claimed by ditto, Pahalapotuwila claimed by ditto, Ihalapotuwila claimed by Kattandige Jayatu Hamy, Pahalapotuwila claimed by Pahala Radage Asmahenaya, the Panawenna-ela, Talgalayalagewatta claimed by Ratnayaka Arachchilage Mudalihamy, Lindagawagodawatta claimed by K. Rankira, Kosgahatennadeniya claimed by Kosgahatenna Issanissa, Lindagawakumbura claimed by Borala Radage Tikira Riddi, Lindagawakumburapahalakella claimed by Udaha Acharige Appu Naide and others, Guruwayedeniya claimed by Iddamal goda Rambukpota Kumarihamy, Lindagawakumburapahalakella claimed by Udaha Acharige Appu Naide and others, Yakowita claimed by Iddamal goda Rambukpota Kumarihamy, Yakowitapavulakurahanmandiya claimed by Atukoralage Punchi Mahatmaya

and others, the Panawenna-ela; on the east by Panawenna-ela, the village limit of Hapuhentota, Bandaradeniya claimed by Iddamalgoda Rambukpota Kumarihamy, the village limit of Hapuhentota; on the south by Ganga-addarawatta claimed by Rankiralage Dingira, the Wey-ganga, Pahalagedarawatta claimed by Ballangodage Pinhamy, Bogahadeniya claimed by Ballangodage Dingirihamy, Pahalagedarawatta, &c., claimed by Ballangodage Pinhamy, the Wey-ganga, Pallewatta claimed by Pelawatta Dingirihamy, Pallekadapupura claimed by Loku Welumpurage Gunasiriya and others, Pallewatta claimed by Pelawatta Dingirihamy, the Wey-ganga; on the west by Rambuktennawatta claimed by Pelawatta Dingirihamy and others, the Wey-ganga, the village limit of Poranuwa, Muddegewatta claimed by Liyanalage Abanchia and others, Delwalagewatta claimed by Don Simalage Alensa, Delwalagedeniya claimed by ditto, Delwalagewatta claimed by ditto, the village limit of Poranuwa, the village limit of Halpawala.

NOTE.—The following lots lying within the above boundaries are excluded from this notice, and their aggregate acreage of 45 acres 2 roods and 11 perches is not included in the acreage of 866 acres 1 rood and 21 perches given above:—

		Preliminary plan 34.		
Lot.	Name of Land.	Extent, A. R. P.		
41B	.. Koswattehena ..	..	..	0 0 30
41C	.. Dodangahahenewatta ..	..	..	0 1 15
43	.. Donsivalagewatta ..	..	..	1 1 35
44	.. Minuwanwiladeniya ..	..	..	2 0 0
46	.. Kendadeniya <i>alias</i> Kandedeniya ..	..	..	1 1 35
48	.. Patiranagetennawatta ..	..	..	2 1 26
49	.. Wahumpuragewatta ..	..	..	0 2 5
50	.. Wahumpuragewatta, Ratalatenna, Viyannagewatta, Ulpotewatta, Pahalawatta ..	..	..	17 2 15
51	.. Paragahadeniya ..	..	..	0 1 20
52	.. Babamanannagewatta, Gangodawatta, Bogahahenewatta, Alutgedarawatta ..	..	..	12 1 20
53	.. Batahenewatta ..	..	..	2 3 35
58	.. Godellawatta ..	..	..	3 3 15
				45 2 11

[For Diagram see page 1461.]

V.—Preliminary plan 34.

Situation: Panawenna village in Nawadun korale of Ratnapura District.

Lot.	Name of Land.	Extent, A. R. P.		
76B	.. Ampitiyahena ..	..	..	0 1 1
86	.. Imbulehena, Udadiganahena, Panugalahena, Panugalapotadahahena, Alutwattagedarahena, Udadiganagedarahena, Ampitiyamukalana, Ampitiyahena, Lintotamullakumbura, Tanipolgahawattahena ..	..	..	64 3 13
				65 0 14

and bounded as follows: on the north by the village limit of Pelmadulla, T. P. 212,169, Panawenna estate *alias* Thiniyagodahenyaya claimed by Pelmadulla Rubber Company, Limited, T. P. 212,169, Galpillehena claimed by Pelmadulla Rubber Company, Limited, Tambagamuwedeniya claimed by Mohamadu Lebbo Abdul Raheman, an ela, Thiniyagodahena claimed by Pelmadulla Rubber Company, Limited, T. P. 182,768, Minuwanwilagodahena, &c., claimed by Pelmadulla Rubber Company, Limited; on the east by Panugalpottchenyaya claimed by Pelmadulla Rubber Company, Limited, Egodahawatta claimed by Kuruppu Arachchilage Rattrahamy; on the south by Medakumbura claimed by Unapota Vidanelage Kiri Menika, Batadolagewatta claimed by Kuruppu Arachchilage Puchi Menika, Lintotamullakumbura claimed by ditto and others, Lintotamulladeniya claimed by Kuruppu Arachchilage Puchi Menika, Lintotamullakumbura claimed by ditto, Kirilamayalagewatta claimed by Kaluwalage Kiri Baba and others, Nindewatta claimed by Loku Arachchilage Puchi Menika, Lokuhamigewatta claimed by Maddumage Ranhami, Welogedarawatta claimed by Kuruppu Arachchilage Mohottihamy, Batalawatta claimed by C. P. Gunasekera, Vanattawatta-alutkoratuwa claimed by C. P. Gunasekera, Wannatewatta claimed by Maddumage Rattrahamy, Wannigewatta claimed by Yainna-arachchilage Heen Menika and others, Ranahingewatta occupied by Kaluberakarayage Dingiri Ganita, an ela, Matotagewattaudahakella claimed by Pallansuri Mohottalage Jayatuhamy, Godakumburawattaudahakella claimed by Hewage Arachchilage Bandulahamy, Godagawawatta claimed by Mohamadu Lebbo Abdul Raheman, Panugalpottewatta claimed by Anenagoda Wanniachchige Daniel; on the west by a road, Panugalehenawatta claimed by Mahipala Mudiyanse, Alutwatta claimed by Edirisinha Arachchilage Leno Hamy, Udadiganedahakella claimed by Segu Jemaldeen Koya Marikar of Pelmadulla, Udadiganepahalakella claimed by Lekam Arachchilage Puchi Mahatmaya, Udadiganegodawatta claimed by Lekamarachchilage Mudiyanse and others, Babappugewatta claimed by Lekam Arachchilage Puchi Mahatmaya, Pissakandehena claimed by Pelmadulla Rubber Company, Limited.

[For Diagram see page 1462.]

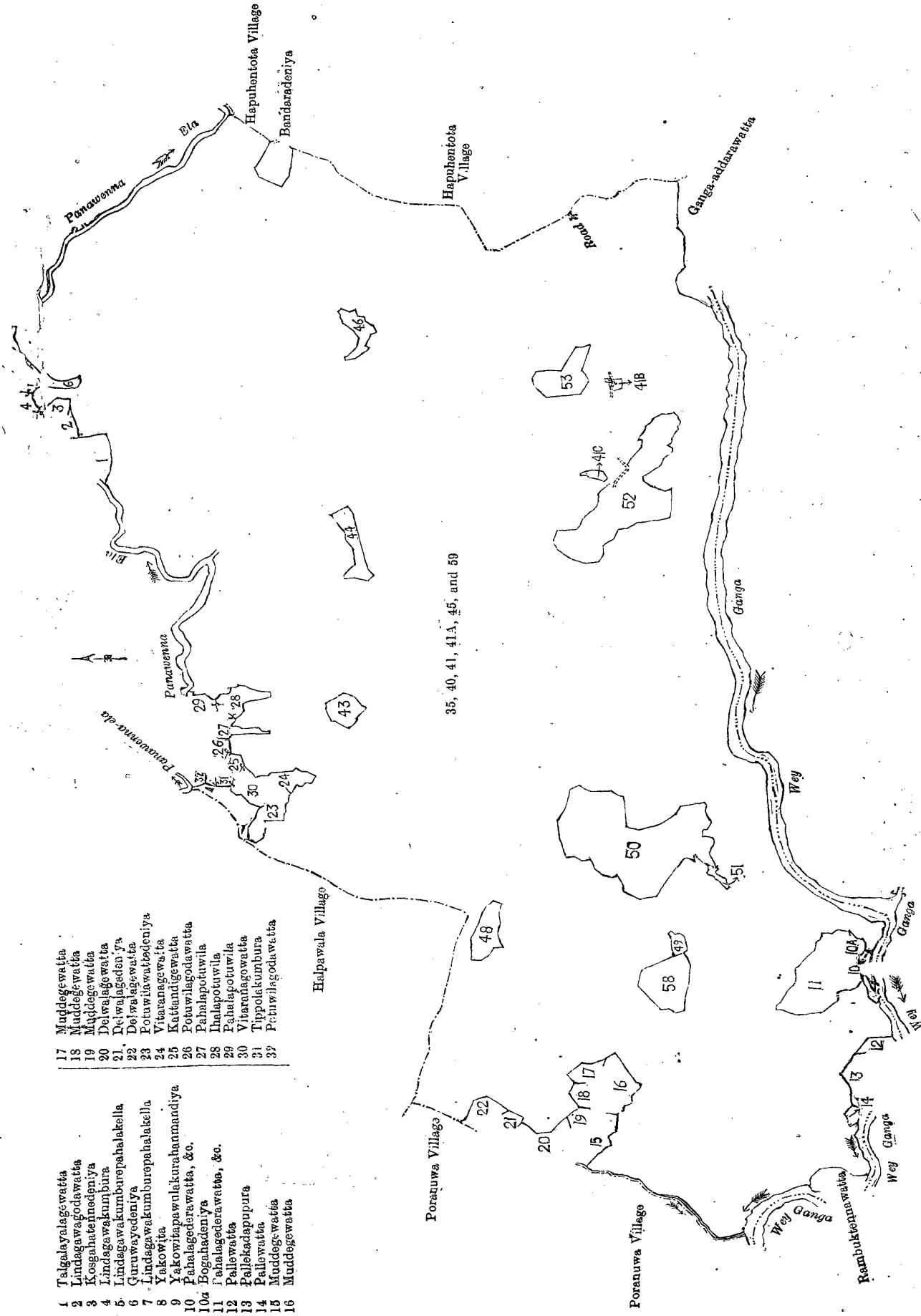
VI.—Preliminary plan 34.

Situation: Panawenna village in Nawadun korale of Ratnapura District.

Lot.	Name of Land.	Extent, A. R. P.		
86H	.. Baddagekumburagodahena, Udamiyakumburagodahenyaya, Tumbegodahena, Palameyakumburagodahena ..	..	..	26 0 11

and bounded as follows: on the north by Panugalpothahenyaya claimed by the Pelmadulla Rubber Company, Limited, Kaluappuwadiyagodahena sold by C. P. Gunasekera; on the east by Kaluappuwadiyagodahena sold by C. P. Gunasekera, Kukulmulla claimed by Ranahevalage Nonno; on the south by Obadakumbura claimed by Yainna Arachchilage Heen Menika, Baddagekumbura claimed by Arachchige Appu Naide, Udawayekumbureudahakella claimed by Kuruppu Arachchilage Puchi Menika and others, Udawayekumburapahalakella claimed by ditto, Nekatigewatta claimed by



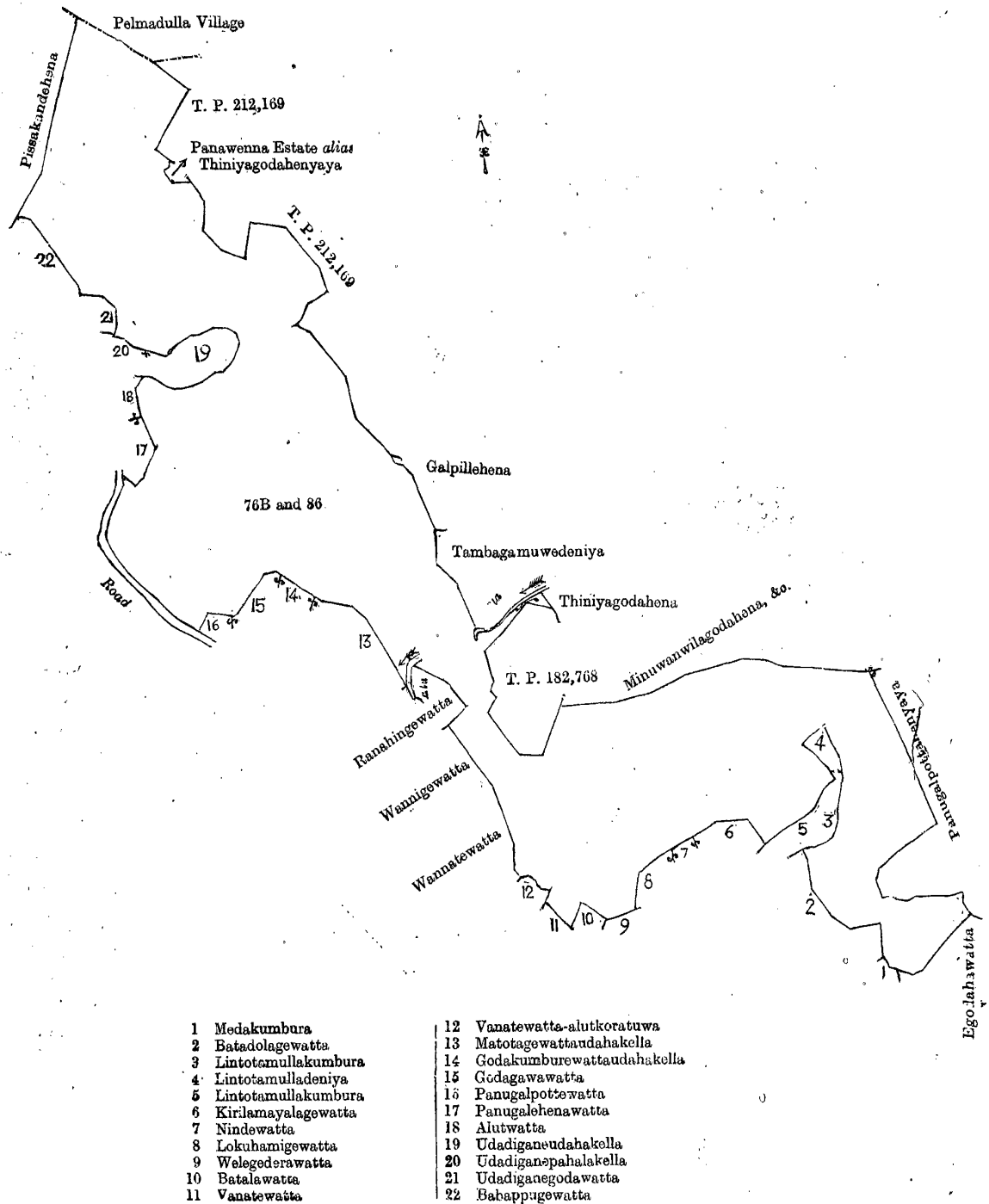


- |     |                                |    |                    |
|-----|--------------------------------|----|--------------------|
| 1   | Takalayaalagawatta             | 17 | Muddegawatta       |
| 2   | Lindagawagodawatta             | 18 | Muddegawatta       |
| 3   | Kosahatefmedeniya              | 19 | Muddegawatta       |
| 4   | Lindagawakumbura               | 20 | Delwagawatta       |
| 5   | Lindagawakumburepahalakella    | 21 | Delwagawatta       |
| 6   | Guruwayedeniya                 | 22 | Delwagawatta       |
| 7   | Lindagawakumburepahalakella    | 23 | Potuwitawitadeniya |
| 8   | Yakowita                       | 24 | Vitaranagawatta    |
| 9   | Yakowitapawulakurathanmanndiya | 25 | Katandigawatta     |
| 10  | Pahalagerawatta, &c.           | 26 | Potuwilagodawatta  |
| 10a | Bogahadeniya                   | 27 | Pahalapotuwila     |
| 11  | Pahalagerawatta, &c.           | 28 | Inalapotuwila      |
| 12  | Pallewatta                     | 29 | Pahalapotuwila     |
| 13  | Pallekadappupura               | 30 | Vitaranagawatta    |
| 14  | Pallewatta                     | 31 | Tippolakkumbura    |
| 15  | Muddegawatta                   | 32 | Petuwilagodawatta  |
| 16  | Muddegawatta                   |    |                    |

General's Office,  
December 9, 1911.

Scale of 16 Chains to an Inch.

A. H. G. DAWSON,  
for Surveyor-General.

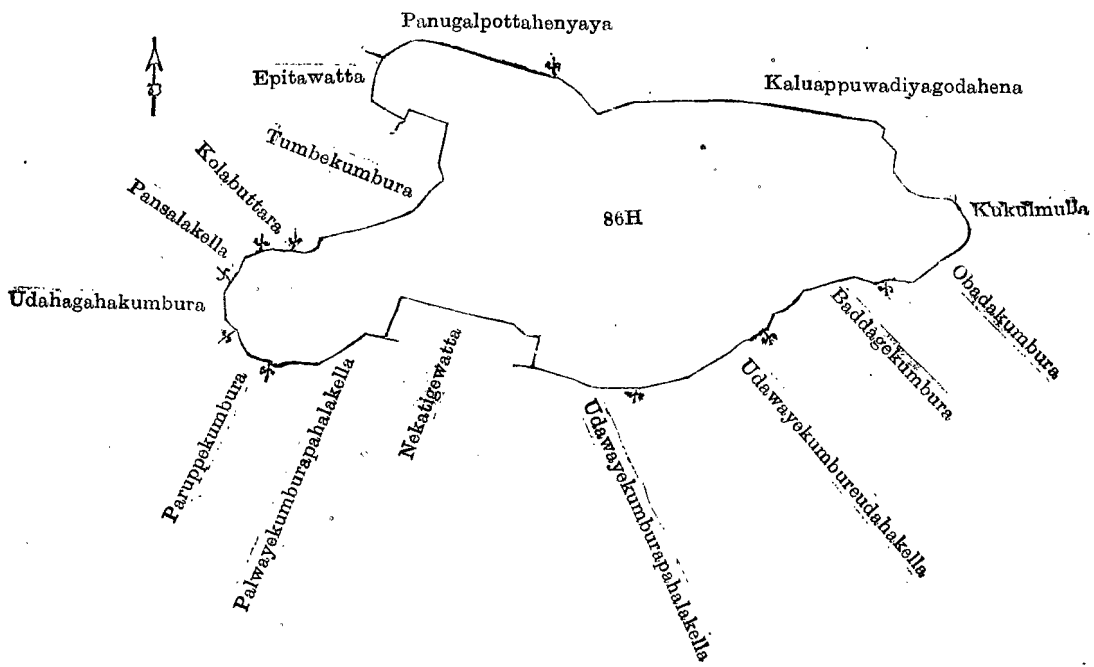


Scale of 8 Chains to an Inch.

Surveyor-General's Office,  
Colombo, December 9, 1911.

A. H. G. DAWSON,  
for Surveyor-General.

Udawela Nekatige Dingiri Ganita, Palwayekumburapahalakella claimed by Atukoralalage Punchi Mahatmaya; on the west by Paruppekumburahenyaya claimed by Opata Radage Naida, Udahagahakumbura claimed by Gankande Muhandiramalage Punchi Mahatmaya, Pansalakella claimed by the Panawenna Pansala, Kolabuttara claimed by W. D. M. Appuhamy, Tumbekumbura claimed by Kuruppu Arachchilage Punchi Menika and others, Epitawatta claimed by Kuruppu Arachchilage Punchi Menika.



Scale of 8 Chains to an Inch.

Surveyor-General's Office,  
Colombo, December 9, 1911.

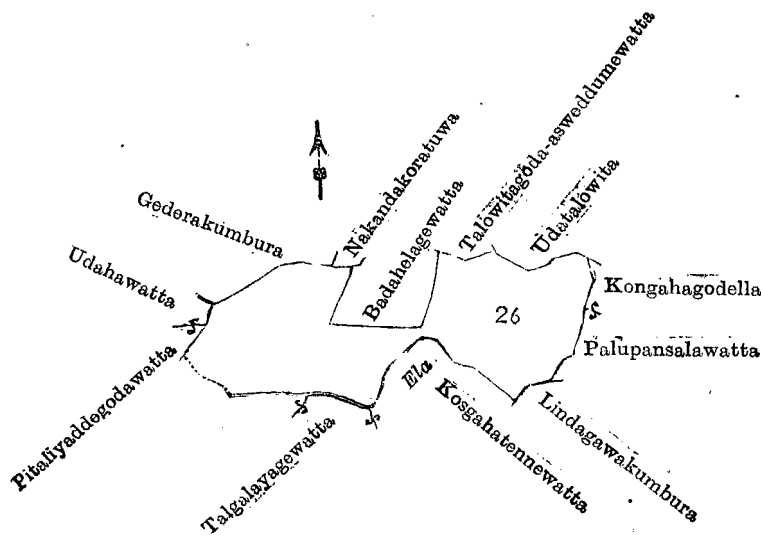
A. H. G. DAWSON,  
for Surveyor-General.

VII.—Preliminary plan 34.

Situation : Panawenna village in Nawadun korale of Ratnapura District.

Lot.	Name of Land.	Extent, A. R. P.
26	Gedarakumburegodahena, Palupansalewattehenena, Lindagawakumburagodahena	6 3 24

and bounded as follows : on the north by Gedarakumbura claimed by Pannipittia Gamaetige Dingiri Etana, Nakandakorakutawa claimed by Ratnaika Arachchilage Appuhamy and others, Badahelagewatta claimed by Galwatte Menik Appu, Talawitigoda-asweddumewatta claimed by Ratnaika Arachchilage Appuhamy and others, Udatalowita claimed by Gamaetige Dingiri Etana ; on the east by Kongahagodella claimed by I. R. Kumarihamy, Palupansalawatta claimed by ditto ; on the south by Lindagawakumbura claimed by Bowala Radage Tikiri Riddi, Kosgahatennewatta claimed by Kosgahatenne Issamiri and others, an ela, Talgalayagewatta claimed by Ratnayaka Arachchilage Mudalihamy, Pitaliyaddegodawatta claimed by Pannipittiya Gamaetige Dingiri Etana ; on the west by Pitaliyaddegodawatta claimed by Pannipittia Gamaetige Dingiri Etana, Udahawatta claimed by Wikiriwita Mohottalage Punchi Mahatmaya.



Scale of 8 Chains to an Inch.

Surveyor-General's Office,  
Colombo, August 8, 1913.

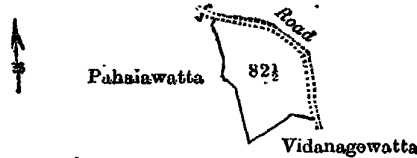
A. J. WICKWAR,  
for Surveyor-General.

VIII.—Preliminary plan 34.

Situation : Panawenna village in Nawadun korale of Ratnapura District.

Lot.	Name of Land.	Extent, A. R. P.
82½	Mahaovitahena	1 2 5

and bounded as follows : on the north and east by a road ; on the south by Vidanegewatta claimed by Puwakpitiyage Kiriya ; on the west by Pahalawatta claimed by Ranahenayalage Nonna.



Surveyor-General's Office,  
Colombo, August 8, 1913.

Scale of 8 Chains to an Inch.

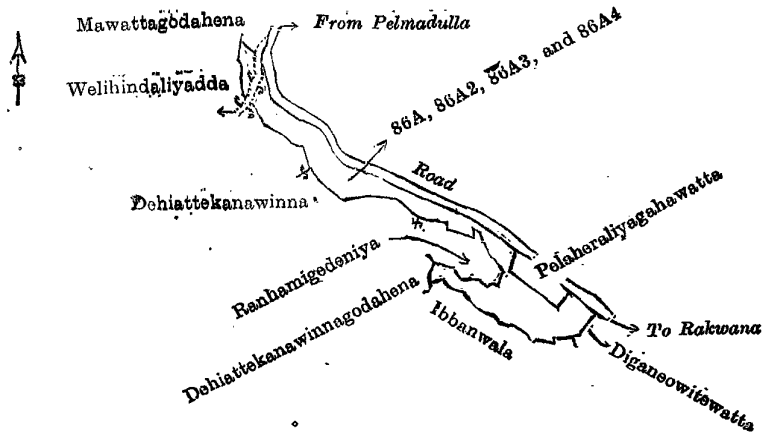
A. J. WICKWAR,  
for Surveyor-General.

IX.—Preliminary plan 34.

Situation : Panawenna village in Nawadun korale of Ratnapura District.

Lot.	Name of Land.	Extent, A. R. P.
86A	Pelaheraligahawatta	1 0 1
86A2	Dehiatukanawinnegodahena and RanhamigeDeniyegodahena	1 0 5
86A3	Mahawattagodahena <i>alias</i> Welihindaliyaddagodahena	0 1 19
86A4	Mawattagodahena	0 0 23
		2 2 8

and bounded as follows : on the north by Mawattagodahena claimed by Edirisinghe Mudiyanseleage Podi Sinno, the road from Pelmadulla to Rakwana ; on the east by the road from Pelmadulla to Rakwana, Pelaheraligahawatta claimed by Lekam Arachchilage PUNCHI Mahatmaya, the road from Pelmadulla to Rakwana ; on the south by Diganeowitewatta claimed by Lekam Arachchilage PUNCHI Mahatmaya, Ibbanwala claimed by ditto; on the west by Dehiattaranawinnegodahena claimed by Lekam Arachchilage PUNCHI Mahatmaya, Ranhamigedeniya claimed by ditto, Dehiattakanawinna claimed by Kukulkorale Vidanalage Balahamy, Welihindaliyadda claimed by Kiribatgalagamage Ratranhamy and others.



Surveyor-General's Office,  
Colombo, August 8, 1913.

Scale of 8 Chains to an Inch.

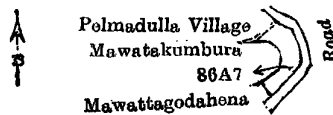
A. J. WICKWAR,  
for Surveyor-General.

X.—Preliminary plan 34.

Situation : Panawenna village in Nawadun korale of Ratnapura District.

Lot.	Name of Land.	Extent, A. R. P.
86A7	Mawatagodahena	0 1 19

and bounded as follows : on the north, east, and south by a road ; on the west by Mawatagodahena claimed by Edirisinghe Mudiyanseleage Podi Sinno, Mawatakumbura claimed by Gankande Muhandiramalage PUNCHI Mahatmaya and others of Ganagama, the village limit of Pelmadulla.



Surveyor-General's Office,  
Colombo, August 8, 1913.

Scale of 8 Chains of an Inch.

A. J. WICKWAR,  
for Surveyor-General.

Ratnapura S. O. 29, 1912—1913.

Colombo Notice No. 5,022.

Notice under "The Waste Lands Ordinances of 1897, 1899, 1900, and 1903."

TAKE notice that unless within three months from October 10, 1913, the persons, if any, who claim any interest in the land hereinafter mentioned appear before the Assistant Government Agent of Colombo and Negombo Districts of the Western Province, at his office in Colombo, and make claim in person or in writing to the said land or to some interest therein :

Such Assistant Government Agent, in pursuance of the powers in him vested by the said Ordinances, will declare by writing under his hand that the said land, as to which no claim has been made, is the property of the Crown.

H. MILLIGAN,  
Assistant Government Agent.

*Description of the Land referred to.*

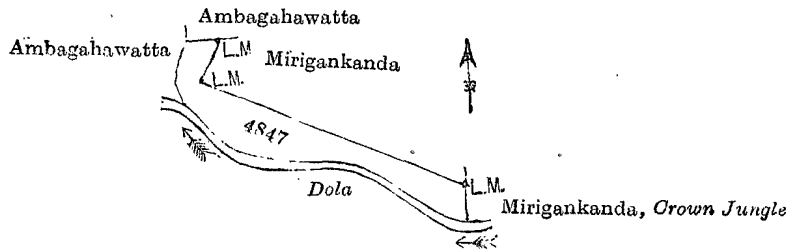
The following lot situated in the village of Mirigama, in the Udugaha pattu of Hapitigam korale, in the Negombo District of the Western Province, as described in the annexed diagram :—

Preliminary plan 15,318.

Situation : Mirigama village in Udugaha pattu of Hapitigam korale in Negombo District.

Lot.	Name of Land.	Extent, A. R. P.
4847	Mirigankanda (reservation for stream and paddy field)	0 2 7

and bounded as follows : on the north by Ambagahawatta claimed by Mathew Herbert Senanayaka ; on the east by Mirigankanda sold by the Crown to Mathew Herbert Senanayaka of Mirigama and Mirigankanda, Crown jungle ; on the south by dola ; on the west by Ambagahawatta claimed by Mathew Herbert Senanayaka.



Surveyor-General's Office,  
Colombo, July 29, 1913.

Scale of 4 Chains to an Inch.

C. R. LUNDIE,  
for Surveyor-General.

**Colombo Notice No. 5,023.**

**Notice under "The Waste Lands Ordinances of 1897, 1899, 1900, and 1903."**

TAKE notice that unless within three months from October 10, 1913, the persons, if any, who claim any interest in the land hereinafter mentioned appear before the Assistant Government Agent of the Colombo and Negombo Districts of the Western Province, at his office in Colombo, and make claim in person or in writing to the said land or to some interest therein :

Such Assistant Government Agent, in pursuance of the powers in him vested by the said Ordinances, will declare by writing under his hand that the said land, to which no claim has been made, is the property of the Crown.

H. MILLIGAN,  
Assistant Government Agent.

*Description of the Land referred to.*

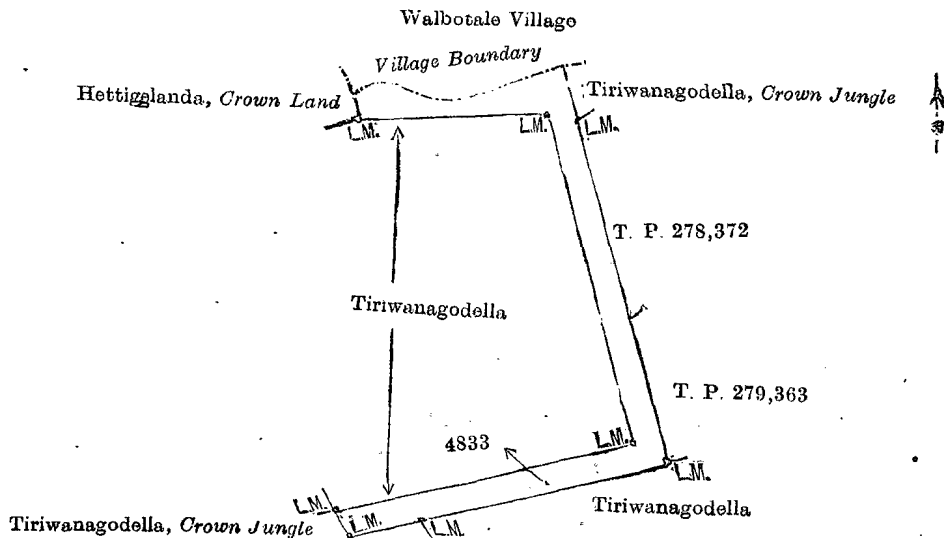
The following lot situated in the village of Botale, in the Udugaha pattu of Hapitigam korale, in the Negombo District of the Western Province, as described in the annexed diagram :—

Preliminary plan 15,313.

Situation : Botale village in Udugaha pattu of Hapitigam korale in Negombo District.

Lot.	Name of Land.	Extent, A. R. P.
4833	Tiriwanagodella (Crown reservation)	0 3 38

and bounded as follows : on the north by the Walbotale village boundary ; on the east by Tiriwanagodella, Crown jungle, the lands depicted in the title plans Nos. 278,372 and 279,363 ; on the south by Tiriwanagodella claimed by Don Marthelis Perera and Tiriwanagodella Crown jungle ; on the west by Tiriwanagodella Crown jungle, Tiriwanagodella sold by the Crown to Dewagamage Karanani Appu and Hettigeland, Crown land.



Surveyor-General's Office,  
Colombo, July 11, 1913.

Scale of 4 Chains to an Inch.

C. R. LUNDIE,  
for Surveyor-General.

## Colombo Notice No. 5,024.

## Notice under "The Waste Lands Ordinances of 1897, 1899, 1900, and 1903."

TAKE notice that unless within three months from October 10, 1913, the persons, if any, who claim any interest in the lands hereinafter mentioned or in any one or more of such lands appear before the Assistant Government Agent of the Colombo and Negombo Districts of the Western Province, at his office in Colombo, and make claim in person or in writing to the said lands or any of them or to some interest therein :

Such Assistant Government Agent, in pursuance of the powers in him vested by the said Ordinances, will declare by writing under his hand that the said lands, or such of them as to which no claim has been made, are the property of the Crown.

H. MILLIGAN,  
Assistant Government Agent.

## Description of the Lands referred to.

The following lots situated in the village of Walbotale, in the Udugaha pattu of Hapitigam korale, in the Negombo District of the Western Province, as described in the annexed diagram :—

## Preliminary plan 15,313.

Situation : Walbotale village in Udugaha pattu of Hapitigam korale in Negombo District.

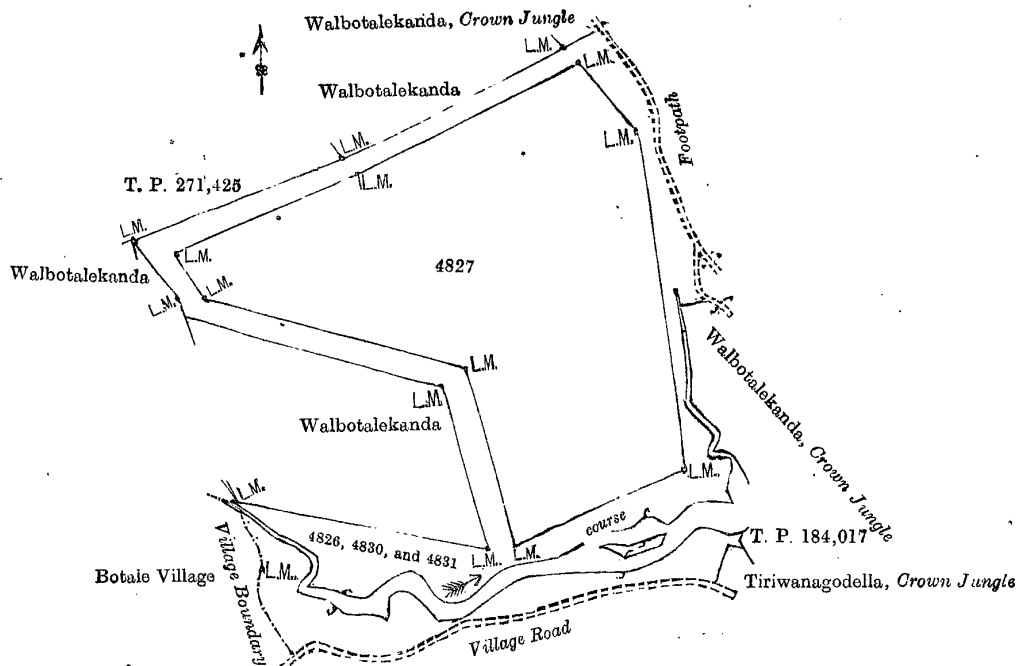
Lot.	Name of Land.	Extent, A. R. P.
4826	Walbotalekanda (reservation for stream and path)	2 3 29
4830	Do. (Crown reservation)	0 0 3
4831	Do. (reservation for stream and path)	1 0 2
		3 3 34

and bounded as follows : on the north by the land depicted in the title plan No. 271,425, Walbotalekanda claimed by P. Siman Senanayaka and Walbotalekanda, Crown jungle ; on the east by footpath, Walbotalekanda, Crown jungle, water course, the land depicted in title plan No. 184,017, and Tiriwanagodella, Crown jungle ; on the south by village road on the west by Botale village boundary, Walbotalekanda sold by the Crown to Dewagamage Allis Appu.

NOTE.—The following lot lying within the above boundaries is excluded from this notice, and its extent of 6 acres 1 rood and 29 perches is not included in the acreage of 3 acres 3 roods and 34 perches given above :—

## Preliminary plan 15,313.

Lot.	Name of Land.	Extent, A. R. P.
4827	Walbotalekanda	6 1 29



Scale of 4 Chains to an Inch.

## FINAL ORDERS.

## Matara S. O. No. 1,642.

Order under Section 2 of "The Waste Lands Ordinances of 1897, 1899, 1900, and 1903,"  
declaring Lands to be Crown Property.

In the matter of the lands commonly called or known as Abarahamygoda, Ganhenegoda, situate in the village of Koragoda, in the Weligam korale of the Matara District, in the Southern Province, and of "The Waste Lands Ordinances of 1897, 1899, 1900, and 1903."

THE notice required by section 1 of "The Waste Lands Ordinances of 1897, 1899, 1900, and 1903," having been duly published in manner prescribed by that section in respect of the above-named lands (*vide* Notice No. 4,849), and no claim having been made to the said lands or to any interest therein within the period of three months from the date specified in the said notice, I, Ralph Marcus Meaburn Worsley, Special Officer appointed under section 28 of the said Ordinances, under and by virtue of the powers vested in me in that behalf by section 2 of the said Ordinances, do hereby on August 16, 1913, order and declare that the said land, as more fully described herein below, situate in the village of Koragoda, in the Weligam korale of the Matara District, in the Southern Province, and shown as lots 41 and 41a in preliminary plan 539 and in the annexed diagram, and containing in extent 1 rood, are the property of the Crown.

*Description of the Lands referred to.*

The following lots situated in the village of Koragoda, in the Weligam korale of the Matara District, in the Southern Province, as described in the annexed diagram:—

Preliminary plan 539.

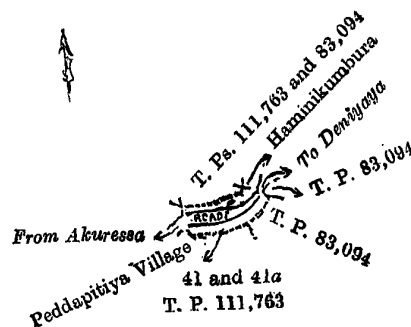
Situation: Koragoda village in Weligam korale of Matara District.

Lot.	Name of Land.	Extent, A. R. P.
41	Abarahamygoda	0 0 27
41a	Ganhenegoda	0 0 13
		0 1 0

and bounded as follows: on the north by T. Ps. 111,763, 83,094, Haaninikumbura claimed by Don Davith Dahanayaka; on the east by T. P. 83,094; on the south by T. Ps. 83,094 and 111,763; on the west by the village limit of Peddapitiya.

August 16, 1913.

R. M. M. WORSLEY,  
Special Officer.



Surveyor-General's Office,  
Colombo, February 24, 1913.

Scale of 8 Chains to an Inch.

A. H. G. DAWSON,  
for Surveyor-General.

## Hambantota S. O. No. 977.

Order under Section 2 of "The Waste Lands Ordinances of 1897, 1899, 1900, and 1903,"  
declaring Land to be Crown Property.

In the matter of the land commonly called or known as Kalaotuawawa, situate in the village of Mallaketigoda, in the East Giruwa pattu of the Hambantota District, in the Southern Province, and of "The Waste Lands Ordinances of 1897, 1899, 1900, and 1903."

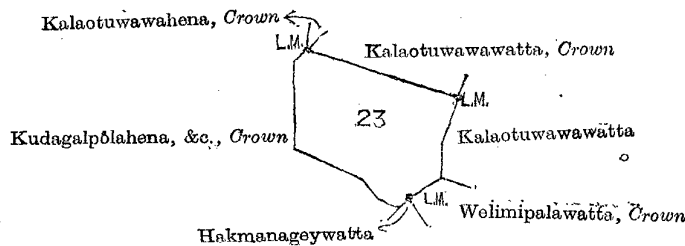
THE notice required by section 1 of "The Waste Lands Ordinances of 1897, 1899, 1900, and 1903," having been duly published in manner prescribed by that section in respect of the above-named land (*vide* Notice No. 4,850), and no claim having been made to the said land or to any interest therein within the period of three months from the date specified in the said notice, I, Walter Ernest Wait, Special Officer appointed under section 28 of the said Ordinances, under and by virtue of the powers vested in me in that behalf by section 2 of the said Ordinances, do hereby on August 16, 1913, order and declare that the said land, as more fully described herein below, situate in the village of Mallaketigoda, in the East Giruwa pattu of the Hambantota District, in the Southern Province, and shown as lot 23 in preliminary plan 389 and in the annexed diagram, and containing in extent 3 roods and 14 perches, is the property of the Crown.

*Description of the Land referred to.*

The land commonly called or known as Kalaotuawawa, situated in the village of Mallaketigoda, in the Giruwa Pattu East of the Hambantota District, in the Southern Province, containing in extent 3 roods and 14 perches, and shown as lot 23 in preliminary plan 389 and in the annexed diagram, and bounded as follows: on the north by Kalaotuawahena declared to be the property of the Crown under the Waste Lands Ordinances; on the east by Kalaotuawawatta claimed by Madurachcharige Dingi Anni, Welimipalawatta declared to be the property of the Crown under the Waste Lands Ordinances; on the south by Hakmanageywatta sold by the Crown; on the west by Kudagalolahena, &c., declared to be the property of the Crown under the Waste Lands Ordinances.

August 16, 1913.

W. E. WAIT,  
Special Officer.



Surveyor-General's Office,  
Colombo, January 15, 1912.

Scale of 4 Chains to an Inch.

A. H. G. DAWSON,  
for Surveyor-General.

**Kurunegala S. O. No. 634.**

**Order under Section 2 of "The Waste Lands Ordinances of 1897, 1899, 1900, and 1903,"  
declaring Land to be Crown Property.**

In the matter of the lands commonly called or known as Ela (irrigation channel), Katakalahamulawatta (channel reservation), situate in the village of Tittawalgala, in the Tittaweligandahe korale of the Hiriyala hatpattu of the Kurunegala District, in the North-Western Province, and of "The Waste Lands Ordinances of 1897, 1899, 1900, and 1903."

THE notice required by section 1 of "The Waste Lands Ordinances of 1897, 1899, 1900, and 1903," having been duly published in manner prescribed by that section in respect of the above-named lands (*vide* Notice No. 4,830), and no claim having been made to the said lands or to any interest therein within the period of three months from the date specified in the said notice, I, John Murray Davies, Special Officer appointed under section 28 of the said Ordinances, under and by virtue of the powers vested in me in that behalf by section 2 of the said Ordinances, do hereby on August 7, 1913, order and declare that the said lands, as more fully described herein below, situate in the village of Tittawalgala, in the Tittaweligandahe korale of the Hiriyala hatpattu of the Kurunegala District, in the North-Western Province, and shown as lots S 901AF, 9870½B in preliminary plan 1,943, and in the annexed diagrams, and containing in extent 10 perches are the property of the Crown.

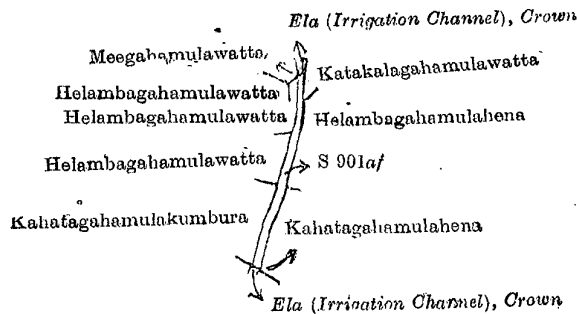
*Description of the Lands referred to.*

The following lots situated in the village of Tittawalgala, in the Tittaweligandahe korale of the Hiriyala hatpattu of the Kurunegala District, in the North-Western Province, as described in the annexed diagrams:—

I.—Preliminary plan 1,943.

Situation : Tittawalgala village in Tittaweligandahe korale of Hiriyala hatpattu of Kurunegala District.		
Lot.	Name of Land.	Extent, A. R. P.
S 901af	Ela (irrigation channel)	0 0 9

and bounded as follows : on the north by Meegahamulawatta claimed by Naide Udayar and another, ela (irrigation channel) claimed by the Crown ; on the east by Katakalahamulawatta sold by the Crown, Helambagahamulahena sold by the Crown, Kahatagahamulahena claimed by Pathuma ; on the south by an ela (irrigation channel) claimed by the Crown ; on the west by Kahatagahamulakumbura sold by the Crown, Helambagahamulawatta sold by the Crown.



Surveyor-General's Office,  
Colombo, February 10, 1913.

Scale of 4 Chains to an Inch.

A. H. G. DAWSON,  
for Surveyor-General.

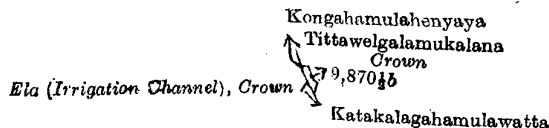
II.—Preliminary plan 1,943.

Situation : Tittawalgala village in Tittaweligandahe korale of Hiriyala hatpattu of Kurunegala District.		
Lot.	Name of Land.	Extent, A. R. P.
9870½b	Katakalahamulawatta (channel reservation)	0 0 1

and bounded as follows : on the north by Kongahamulahenyaya claimed by Mudiyanse, ex-Officer, and others ; on the east by Tittawelgalamukalana claimed by the Crown ; on the south by Katakalahamulawatta sold by the Crown ; on the west by an ela (irrigation channel) claimed by the Crown.

August 7, 1913.

J. M. DAVIES,  
Special Officer.



Surveyor-General's Office,  
Colombo, February 10, 1913.

Scale of 4 Chains to an Inch.

A. H. G. DAWSON,  
for Surveyor-General.



**Kurunegala S. O. No. 635.**

**Order under Section 2 of "The Waste Lands Ordinances of 1897, 1899, 1900, and 1903,"  
declaring Lands to be Crown Property.**

In the matter of the lands commonly called or known as Bogahamullahena, Kahatagahawatta, Kahatagahahena, &c., situate in the village of Erapola, in the Meda Pattu Korale West of the Katugampola hatpattu of the Kurunegala District, in the North-Western Province, and of "The Waste Lands Ordinances of 1897, 1899, 1900, and 1903."

THE notice required by section 1 of "The Waste Lands Ordinances of 1897, 1899, 1900, and 1903," having been published in manner prescribed by that section in respect of the above-named lands (*vide* Notice No. 4,725), and no claim having been made to the said lands or to any interest therein within the period of three months from the date specified in the said notice, I, John Murray Davies, Special Officer appointed under section 28 of the said Ordinances, under and in virtue of the powers vested in me in that behalf by section 2 of the said Ordinances, do hereby on August 12, 1913, order and declare that the said lands, as more fully described herein below, situate in the village of Erapola, in the Meda Pattu Korale West of the Katugampola hatpattu of the Kurunegala District, in the North-Western Province, and shown in preliminary plan 345 and in the annexed diagrams, and containing in extent as follows, are the property of the Crown.

*Description of the Lands referred to.*

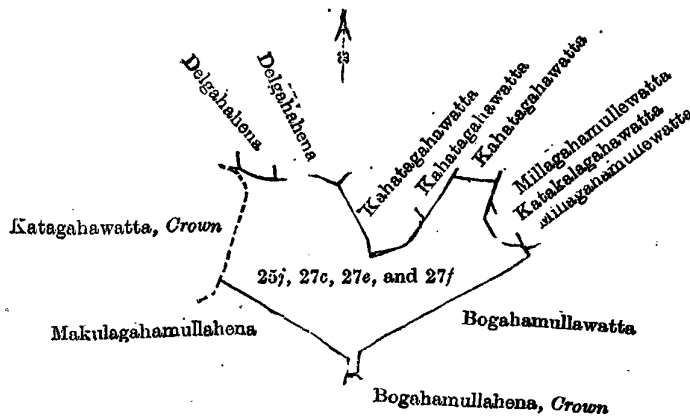
The following lots situated in the village of Erapola, in the Meda Pattu Korale West of the Katugampola hatpattu of the Kurunegala District, in the North-Western Province, as described in the annexed diagrams:—

**I.—Preliminary plan 345.**

Situation: Erapola village in Meda Pattu Korale West of Kurunegala District.

Lot.	Name of Land.	Extent, A. R. P.
25j ..	Bogahamullahena ..	0 3 38
27c ..	Kahatagahawatta ..	0 0 14
27e ..	Kahatagahahena ..	3 2 30
27f ..	Bogahamullahena ..	1 2 20
		<b>6 1 22</b>

bounded as follows: on the north by Delgahahena sold by the Crown, Kahatagahawatta sold by the Crown; on the east by Millagahamullewatta claimed by Suriyachchilage Samel Appu and others, Katalagahawatta sold by the Crown, Millagahamullewatta claimed by Suriyachchilage Samel Appu and others, Bogahamullawatta sold by the Crown; on the south by Bogahamullawatta sold by the Crown, Bogahamullahena claimed by the Crown, Makulagahamullahena sold by the Crown; on the west by Kahatagahawatta claimed by the Crown.



Surveyor-General's Office,  
Colombo, November 26, 1912.

Scale of 8 Chains to an Inch.

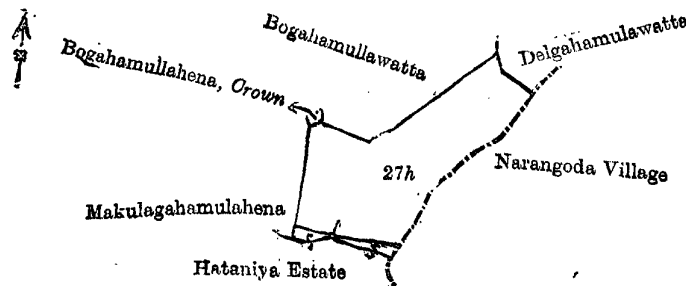
A. H. G. DAWSON,  
for Surveyor-General.

**II.—Preliminary plan 345.**

Situation: Erapola village in Meda Pattu Korale West of Kurunegala District.

Lot.	Name of Land.	Extent, A. R. P.
27h ..	Bogahamullahena ..	4 0 5

and bounded as follows: on the north by Bogahamullahena claimed by the Crown, Bogahamullawatta sold by the Crown, Delgahamullewatta claimed by Jayasundara Mudiyanseelage Hetuhamy; on the east by the village limit of Narangoda; on the south by Hataniya estate sold by the Crown; on the west by Makulagahamullahena sold by the Crown.



Surveyor-General's Office,  
Colombo, November 26, 1912.

Scale of 8 Chains to an Inch.

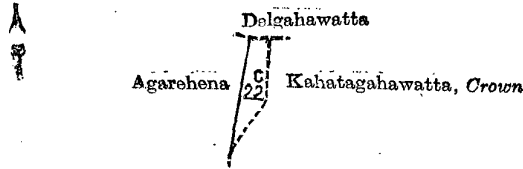
A. H. G. DAWSON,  
for Surveyor-General.

III.—Preliminary plan 345.

Situation : Erapola village in Meda Pattu Korale West of Kurunegala District.

Lot.	Name of Land.	Extent, A. R. P.
22c	Kahatagahawatta	0 1 17

and bounded as follows : on the north by Delgahawatta sold by the Crown ; on the east and south by Kahatagahawatta claimed by the Crown ; on the west by Agarehena sold by the Crown.



Surveyor-General's Office,  
Colombo, November 26, 1912.

Scale of 8 Chains to an Inch.

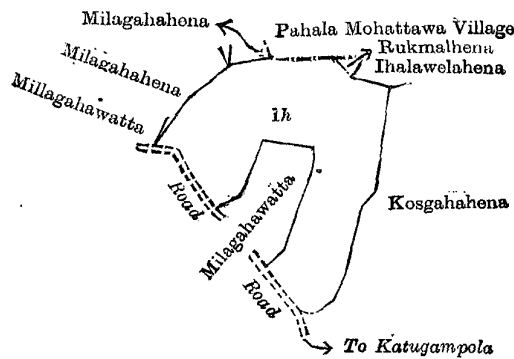
A. H. G. DAWSON,  
for Surveyor-General.

IV.—Preliminary plan 345.

Situation : Erapola village in Meda Pattu Korale West of Kurunegala District.

Lot.	Name of Land.	Extent, A. R. P.
1h	Millagahahena	6 1 4

and bounded as follows : on the north by Millagahahena sold by the Crown, the village limit of Pahalamohottawa Rukmalhena sold by the Crown, Ihalawelahena sold by the Crown ; on the east by Kosgahahena sold by the Crown ; on the south by Kosgahahena sold by the Crown, a road ; on the west by a road, Millagahahawatta sold by the Crown, a road Millagahahawatta sold by the Crown.



Surveyor-General's Office,  
Colombo, November 26, 1912.

Scale of 8 Chains to an Inch.

A. H. G. DAWSON,  
for Surveyor-General.

V.—Preliminary plan 345.

Situation : Erapola village in Meda Pattu Korale West of Kurunegala District.

Lot.	Name of Land.	Extent, A. R. P.
7	Pinliyadda	1 0 20

and bounded as follows : on the north and east by Bogahamulahena sold by the Crown ; on the south by Kongahamulahena sold by the Crown ; on the west by Pinliyaddahena sold by the Crown.

August 12, 1913.

J. M. DAVIES,  
Special Officer.



Surveyor-General's Office,  
Colombo, November 26, 1912.

Scale of 8 Chains to an Inch.

A. H. G. DAWSON,  
for Surveyor-General.

## Kurunegala S. O. No. 636.

Order under Section 2 of "The Waste Lands Ordinances of 1897, 1899, 1900, and 1903,"  
declaring Land to be Crown Property.

In the matter of the land commonly called or known as Paluviharemukalana, situate in the village of Wettewa, in the Meda Pattu Korale East of the Katugampola hatpattu of the Kurunegala District, in the North-Western Province, and of "The Waste Lands Ordinances of 1897, 1899, 1900, and 1903."

THE notice required by section 1 of "The Waste Lands Ordinances of 1897, 1899, 1900, and 1903," having been duly published in manner prescribed by that section in respect of the above-named lands (*vide* Notice No. 4,304), and no claim having been made to the said land or to any interest therein within the period of three months from the date specified in the said notice, I, Norman Albert Hampton, Special Officer appointed under section 28 of the said Ordinances, under and by virtue of the powers vested in me in that behalf by section 2 of the said Ordinances, do hereby on July 18, 1913, order and declare that the said land, as more fully described herein below, situate in the village of Wettewa, in the Meda Pattu Korale East of the Katugampola hatpattu of the Kurunegala District, in the North-Western Province, and shown as lot 24E in preliminary plan 400 and in the annexed diagram, and containing in extent 5 acres 3 roods and 3 perches, is the property of the Crown.

*Description of the Land referred to.*

The following lot situated in the village of Wettewa, in the Meda Pattu Korale East of the Katugampola hatpattu of the Kurunegala District, in the North-Western Province, as described in the annexed diagram:—

Preliminary plan 400.

Situation: Wettewa village in Meda Pattu Korale East of Katugampola hatpattu of Kurunegala District.

Lot.	Name of Land.	Extent, A. R. P.
24E	Paluviharemukalana	5 3 3

and is bounded as follows: on the north by Munamalghakumbura (private); on the east by Kosgahamulapillewa claimed by Wanasin Arachchilage Samel Naide and others; on the south by the boundary of Dambadeni Udukaha Korale West; on the west by Dehigahamadittawatta sold by the Crown (T. P. 294,157).

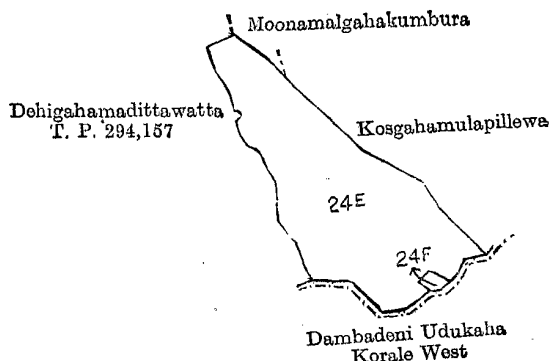
NOTE.—The following lot lying within the above boundaries is excluded from this order, and its extent of 8 perches is not included in the acreage of 5 acres 3 roods and 3 perches given above:—

Preliminary plan 400.

Lot.	Name of Land.	Extent, A. R. P.
24F	Paluvihara (Buddhist shrine)	0 0 8

N. A. HAMPTON,  
Special Officer.

July 18, 1913.

Surveyor-General's Office,  
Colombo, July 7, 1913.

Scale of 8 Chains to an Inch.

A. J. WICKWAR,  
for Surveyor-General.

## Uva S. O. No. 1,561.

Order under Section 4, Sub-section (1), of "The Waste Lands Ordinances of 1897, 1899, 1900, and 1903,"  
declaring Lands to be Crown Property.

In the matter of the lands commonly called or known as Kosgahalandeyaya, Galapitakanda, &c., situate in the village of Nagolla, in the Soranatotakorale of the Wiyaluwa division, in the Province of Uva, and of "The Waste Lands Ordinances of 1897, 1899, 1900, and 1903."

WHEREAS in pursuance of section 1 of the said Ordinances it was duly notified on March 5, 1909, that if no claim to the lands commonly called or known as Kosgahalandeyaya, Galapitakanda, &c., situate in the village of Nagolla, in the Soranatotakorale of the Wiyaluwa division, in the Province of Uva, containing in extent 2,775 acres and 5 perches, and shown as lots 1, 2, 6, 10, 11, 12, 12b, 12c, 12d, 12e, 12f, 13, 14, 14i, 14j, 14k, 14l, 14m, 14n, 14o, 14p, 14q, 15, 25, 26, 27, 28, 36, 42, 42k, 53, 53½, 78, 79, 81, 97, 97d, 97e, 97f, 97w, 97af, 97ah, 97ai, 98½, 99, 99i, 100, 101, 102, 105, 106, 108, 108h, 108i, 108j, 109, 126, 126b, 126f, 126j, 126k, 126n, 127, 187 in preliminary plan 178 and in the annexed diagram, was made to John George Fraser, Special Officer appointed under section 28 of the said Ordinances, within the period of three months from the date specified in such notice, such lands would be declared the property of the Crown, and dealt with on account of the Crown (*vide* Notice No. 3,363):

And whereas (1) Frederick Taldena and (2) Charles Taldena made claim to all these lots; and whereas the said (1) Frederick Taldena entered into an agreement with the aforesaid Special Officer on October 11, 1909, whereby in consideration of (a) the Settlement Officer settling as private property otherwise than under the Waste Lands Ordinances lots 133, 138, 139, 140, 124, 80, 159, 45, 46, 47, 192, 176, 38, 23, 40, 199, 16, 44, 190, 191, 200, 175, 177, 37, 39, 21, 22, 24, 17, and 54 in block survey preliminary plan 178, Uva; (b) his being declared [the owner under the Waste Lands

Ordinances Notice No. 3,363 of lots 137, 193, 156, 163a, 42h, 42d, 42i, 14b, 12g, 12j, 12k, 14d, 14g, 42b, and 50 of the same block survey preliminary plan; and (c) the Crown agreeing that no portion of (1) lot 42a; (2) those parts of lots 14f adjacent to lots 14g and 14d; (3) those parts of lot 12a adjacent to lots 12g and 12k of the same block survey preliminary plan, which are road reservation lots, shall be leased to any other person or persons than the said (1) Frederick Taldena and his successors in title to lots (1) 42b; (2) 14g, 14d; (3) 12g and 12k, respectively, of the same block survey preliminary plan, he withdrew his claim to the aforesaid lots 1, 2, 6, 10, 11, 12, 12b, 12c, 12d, 12e, 12f, 13, 14, 14i, 14j, 14k, 14l, 14m, 14n, 14o, 14p, 14r, 15, 25, 26, 27, 28, 36, 42, 42k, 53, 53½, 78, 79, 81, 97, 97d, 97e, 97f, 97w, 97af, 97ah, 97ai, 98½, 99, 99i, 100, 101, 102, 105, 106, 108, 108h, 108i, 108j, 109, 126, 126b, 126f, 126j, 126k, 126n, 127, and 187 in the same block survey preliminary plan; and whereas the said (2) Charles Taldena entered into an agreement with the aforesaid Special Officer on October 11, 1909, whereby in consideration of (a) the Settlement Officer settling as private property otherwise than under the Waste Lands Ordinances lots 152, 119, 130, 132, 113, 87, 131, 148, 49, 51, 195, 178, 176, 33, 198, 194, 31, 32, 19, 35, 24, and 54 of Nagolla block survey preliminary plan 178, Uva; (b) his being declared the owner under the Waste Lands Ordinances Notice No. 3,363 of lots 29, 30, 31½, 196, 197, 117, 153, 129, 112, 42e, 181a, 42f, 42c, 42g, 14e, 110, 110e, 110f, 110g, 111, 123, 123e, 123f, 12i, 14c, 14h, 42l, 163, 163s, and 163g of the same block survey preliminary plan; (c) the Crown agreeing that no portion of (1) lots 123c and 123d; (2) lot 110b; (3) lots 12h, 12l, and 12m; (4) lot 14a; (5) that part of lot 14f adjacent to lot 14h; and (6) lot 110a of the same block survey preliminary plan, which are road reservation lots, shall be leased to any other person or persons than the said (2) Charles Taldena and his successors in title to lots (1) 123c and 123f; (2) 110e, 110f, and 110g; (3) 12i; (4) 14c and 14h; (5) 14h; (6) 110g, respectively, of the same block survey preliminary plan; (d) the said (2) Charles Taldena having free access through the said reservations to lots 123e, 123f, 110e, 110f, 110g, 12i, 14c, and 14h of the same block survey preliminary plan; and (e) the said (2) Charles Taldena having free access through the Taldena-ela reservation lots (1) 123a and 123b; (2) 111a; and (3) 110c, 110d to lots (1) 123 and 123e; (2) 111 and 110e; and (3) 110 and 110e, respectively, of the same block survey preliminary plan, he withdrew his claim to the aforesaid lots 1, 2, 6, 10, 11, 12, 12b, 12c, 12d, 12e, 12f, 13, 14, 14i, 14j, 14k, 14l, 14m, 14n, 14o, 14p, 14q, 15, 25, 26, 27, 28, 36, 42, 42k, 53, 53½, 78, 79, 81, 97, 97d, 97e, 97f, 97w, 97af, 97ah, 97ai, 98½, 99, 99i, 100, 101, 102, 105, 106, 108, 108h, 108i, 108j, 109, 126, 126b, 126f, 126j, 126k, 126n, 127, 187 in the said block survey preliminary plan 178; and whereas (3) Samarakon Jayasundera Mudiyansele Medduma Banda, (4) Batalawattegedera Ratnayaka Mudiyansele Appuhamy, (5) Palugedera Heen Siyatu claimed lot 97; and whereas the said (3) Samarakon Jayasundera Mudiyansele Medduma Banda entered into an agreement with the aforesaid Special Officer on October 13, 1909, whereby in consideration of his being declared the purchaser along with (a) Samarakon Jayasundera Mudiyansele Tikiri Banda, (b) ditto Heen Kumarihamy, (c) ditto Panchi Banda Arachchi of lot 163b in the same block survey preliminary plan, he withdrew his claim to the said lot 97; and whereas the said (4) Batalawattegedera Ratnayaka Mudiyansele Appuhamy entered into an agreement with the aforesaid Special Officer on October 5, 1909, whereby in consideration of being declared the purchaser of lots 77, 99d, and 99e, he withdrew his claim to the said lot 97; and whereas the said (5) Palugedera Heen Siyatu entered into an agreement with the aforesaid Special Officer on October 8, 1909, whereby in consideration of being declared the purchaser of lots 126g, 126h, and 126i in the same block survey preliminary plan, he withdrew his claim to the said lot 9 and whereas (6) Batalawatte Medagedera Kiriwante and (7) Samarakon Mudiyansele Banda, Egodawela Korala, claimed lots 97 and 99, and whereas the said (6) Batalawatte Medagedera Kiriwante withdrew his claim to the said lots 97 and 99; and whereas the said (7) Samarakon Mudiyansele Banda, Egodawela Korala, entered into an agreement with the aforesaid Special Officer on October 6, 1909, whereby in consideration of being declared the purchaser of lot 97i in the same block survey preliminary plan, he withdrew his claim to the said lots 97 and 99; and whereas (8) Yahalatenne Appuhamy claimed lot 97j; and whereas the said (8) Yahalatenne Appuhamy entered into an agreement with the aforesaid Special Officer on October 5, 1909, whereby in consideration of being declared the purchaser of lots 94 and 94a in the same block survey preliminary plan, he withdrew his claim to the said lot 97j; and whereas (9) Makullagawagedera Punchirala claimed lot 97w; and the said (9) Makullagawagedera Punchirala entered into an agreement with the aforesaid Special Officer on October 8, 1909, whereby in consideration of (a) being declared the owner of lot 97u in the same block survey preliminary plan and (b) being declared the purchaser of lot 97v, he withdrew his claim to the said lot 97w; and whereas (10) Wijeratne Muhandiramalage Podihamy, (11) Konketiyegegedera Tissahamy, (12) Yahalatenne Appuhamy, (13) Batalawatte Pahalagedera Huduhamy, (14) Liyadipitiya Ratnayaka Mudiyansele Appuhamy, Gamarala of Nagolla, (15) Gurulinde Appuhamy, (16) Batalawatte Pahalagedera Kiriwante, (17) Batalawattegedera Ranhamy, (18) Batalawatte Medagedera Vidane, (19) Kumburegedera Kirimenika, (20) Karunatilaka Ratnayaka Mudiyansele Ganeti Vidane, and (21) Karunatilaka Ratnayaka Mudiyansele Batalawatte Alutgedera Siyatu claimed lot 99; and whereas the said (11) Konketiyegegedera Tissahamy withdrew his claim to the said lot 99; and whereas the said (10) Wijeratne Muhandiramalage Podihamy entered into an agreement with the aforesaid Special Officer on October 5, 1909, whereby in consideration of being declared the purchaser of lot 97r in the same block survey preliminary plan, he withdrew his claim to the said lot 99; and whereas the said (12) Yahalatenne Appuhamy entered into an agreement with the aforesaid Special Officer on October 5, 1909, whereby in consideration of being declared the purchaser of lots 94v, 94a in the same block survey preliminary plan, he withdrew his claim to the said lot 99; and whereas the said (14) Liyadipitiya Ratnayaka Mudiyansele Appuhamy, Gamarala of Nagolla, entered into an agreement with the aforesaid Special Officer on October 6, 1909, whereby in consideration of being declared the purchaser of lot 97o in the same block survey preliminary plan, he withdrew his claim to the said lot 99; and whereas the said (15) Gurulinde Appuhamy entered into an agreement with the aforesaid Special Officer on October 5, 1909, whereby in consideration of being declared the purchaser of lots 72, 73, and 97l in the same block survey preliminary plan, he withdrew his claim to the said lot 99; and whereas the said (16) Batalawatte Pahalagedera Kiriwante entered into an agreement with the aforesaid Special Officer on October 5, 1909, whereby in consideration of being declared the purchaser of lot 99g in the same block survey preliminary plan, he withdrew his claim to the said lot 99; and whereas the said (17) Batalawattegedera Ranhamy entered into an agreement with the aforesaid Special Officer on October 5, 1909, whereby in consideration of being declared the owner of lot 97k in the same block survey preliminary plan, he withdrew his claim to the said lot 99; and whereas the said (18) Batalawatte Medagedera Vidane entered into an agreement with the aforesaid Special Officer on October 5, 1909, whereby in consideration of being declared the purchaser of lot 97g in the same block survey preliminary plan, he withdrew his claim to the said lot 99; and whereas the said (19) Kumburegedera Kirimenika entered into an agreement with the aforesaid Special Officer on October 5, 1909, whereby in consideration of being declared the purchaser of lot 97a in the same block survey preliminary plan, he withdrew his claim to the said lot 99; and whereas the said (20) Karunatilaka Ratnayaka Mudiyansele Ganeti Vidane entered into an agreement with the aforesaid Special Officer on October 7, 1909, whereby in consideration of being declared the purchaser of lots 97b and 97m in the same block survey preliminary plan, he withdrew his claim to the said lot 99; and whereas the said (21) Karunatilaka Ratnayaka Mudiyansele Batalawatte Alutgedera Siyatu entered into an agreement with the aforesaid Special Officer, whereby in consideration of being declared the purchaser of lots 97j and 97n in the same block survey preliminary plan, he withdrew his claim to the said lot 99; and whereas (22) Palugamagodapitagedera Herath Appu claimed lot 108, and withdrew his claim to this lot; and whereas (23) Makullagawagedera Tissahamy claimed lots 126, 126f, 126j, and 126k; and whereas Dewalegedera Appuhamy, as duly appointed representative of the said (23) Makullagawagedera Tissahamy, a minor, entered into an agreement with the aforesaid Special Officer on October 7, 1909, whereby in consideration of (23) Makullagawagedera Tissahamy being declared the purchaser of 1 acre,

more or less, of lot 126 in block survey preliminary plan 178, the said Dewalegedera Appuhamy agreed to pay to the Government Agent at Badulla the sum of Five Rupees (Rs. 5) on or before November 15, 1909, withdrew the claim of the said minor, Makullagawagedera Tissahamy to the said lots 126f, 126j, 126k, and the remainder of the said lot 126, and further agreed that in default of such payment within the due date the said 1 acre, more or less, of lot 126 in block survey preliminary plan 178 should also be declared to be the property of the Crown; and whereas the said Dewalegedera Appuhamy, as duly appointed representative of the minor (23) Makullagawagedera Tissahamy, failed to make the said payment within the due date; and whereas (24) Ratnayaka Mudiyansele Dambagahapitiya Huduhamy, (25) Dewalegedera Appuhamy, (26) Bubulegedera Ukkumenika, (27) Ketawalagawagedera Tissahamy, (28) Ketawalagawagedera Appuhamy, (29) Ketawalagawagedera Heen Menika, (30) ditto Ram Menika, (31) Saranankara Unnanse, (32) Palugedera Appu claimed lot 126; and whereas the said (26) Bubulegedera Ukkumenika and (27) Ketawalagawagedera Tissahamy, (29) Ketawalagawagedera Heen Menika, (30) ditto Ram Menika, (31) Saranankara Unnanse withdrew their claim to the said lot 126; and whereas the said (24) Ratnayake Mudiyansele Dambagahapitiya Huduhamy entered into an agreement with the aforesaid Special Officer on October 6, 1909, whereby in consideration of being declared the purchaser of lot 126a in the same block survey preliminary plan, he withdrew his claim to the said lot 126; and whereas the said (25) Dewalegedera Appuhamy entered into an agreement with the aforesaid Special Officer on October 6, 1909, whereby in consideration of being declared the purchaser of lots 141 and 126l in the same block survey preliminary plan, he withdrew his claim to the said lot 126; and whereas the said (28) Ketawalagawagedera Appuhamy entered into an agreement with the aforesaid Special Officer on October 6, 1909, whereby in consideration of being declared the purchaser of lot 126m in the same block survey preliminary plan, he withdrew his claim to the said lot 126; and whereas the said 32 Palugedera Appu entered into an agreement with the aforesaid Special Officer on October 6, 1909, whereby in consideration of being declared the purchaser of 1½ acre, more or less, of lot 126 in block survey preliminary plan 178, he agreed to pay the sum of Rupees Six and Twenty-five cents (Rs. 6.25) on or before November 15, 1909, to the Government Agent at Badulla, and withdrew his claim to the remainder of the said lot 126; and whereas it was further agreed in the same agreement that in default of such payment being made within the due date his claim to this portion of 1½ acre, more or less, of lot 126 should also be considered to have been withdrawn; and whereas he failed to make the aforesaid payment within the due date, I, Howard Orme Fox, Special Officer appointed under section 28 of the said Ordinances, under and by virtue of the powers vested in me in that behalf by section 4 of the said Ordinances, do hereby on May 26, 1913, order and declare, under section 4, sub-section (1), of the said Ordinances, that the said lands, as more fully described herein below, are the property of the Crown.

*Description of the Lands referred to.*

The following lots situated in the village of Nagolla, in the Soranatotota korale of the Wiyaluwa division, in the Province of Uva, as described in the annexed diagram:—

Preliminary plan 178.

Situation: Nagolla village in Soranatotota korale of Wiyaluwa division, Province of Uva.

Name of Land.	Extent, A. R. P.	Lot.	Name of Land.	Extent, A. R. P.
Kosgahalandeyaya, Galapitakanda, &c.	358 0 39	79	Katugahagawahena	1 1 23
Kadaimemukalana, &c.	25 1 23	81	Tittanulkandurehena	1 0 30
Kosgahalandeyaya (road reservation)	0 2 37	97	Nadungodahenyaya, Nugehena, &c.	255 1 11
Damunulandepaulapudama, &c.	155 1 3	97d	Welikadawatta	0 2 37
Galapitakandekele	14 3 28	97e	Paragaswatta <i>alias</i> Dangepolawatta	1 0 18
Damunulandepahalana, &c.	231 0 39	97f	Meegahalandehena	0 3 38
Digarolleyaya (cemetery)	1 0 2	97g	Alakolagalleerawa	0 3 32
Do.	1 0 4	97af	Badullagahagawahena (cemetery)	0 2 38
Do.	1 0 3	97ah	Minor road	0 1 32
Do.	0 3 38	97ai	Meegahalandehena	1 0 0
Do.	2 0 21	98½	Mahaparehena	2 2 19
Kalawelkanduremukalana <i>alias</i> Galgelandeyaya	2 3 6	99	Kebellehena, Nugegawahena, &c.	132 1 15
Oruwalekatanahena, &c.	724 3 31	99i	Ittegalamahaparehena	0 1 25
Bubulehena (reservation for road)	0 1 1	100	Hulandoruwehena	1 0 27
Do.	1 3 24	101	Uruwalehena	1 3 24
Godamadahena (reservation for road)	0 0 12	102	Malwatta	0 1 2
Godamadahena	1 0 0	105	Ittegalagawahena	0 3 24
Do.	1 0 0	106	Gonamadekoratuwa	0 3 20
Do.	1 0 0	108	Kahambiliyahena, Kalabotuwehena, &c.	354 2 20
Do.	2 0 0	108h	Kurunekumburehena (reservation for cemetery)	1 3 39
Galkotuwewattehena	3 0 22	108i	Minor road	0 2 9
Weragodahenyaya	2 0 0	108j	Do.	0 2 4
Ketilanamukalana	2 1 38	109	Kalagahagawahena	2 0 37
Batuwelkolamukalana, &c.	49 2 6	126	Helawattehenyaya, &c.	53 0 16
Kitulanapatana <i>alias</i> Medapatana	15 3 8	126b	Kukurumantennehena	0 1 34
Unagollemukalana, Ritigahapattiya	11 3 6	126f	Dewatagawahena	0 3 35
Kolongahapallepatana	100 2 39	126j	Kukurumantennehena	0 2 1
Kahatagawahenewatta	0 0 38	126k	Do.	0 1 30
Galpothehenyaya, Unawattehena, &c.	234 3 16	126n	Minor road	0 0 31
Bogahagawahena	1 3 2	127	Palugamakandureduwa (island)	0 0 15
Bubulekele <i>alias</i> Bubulekandureyaya	1 2 27	187	Galketiyawattehena	2 2 30
Island in Badulu-oya	0 0 21			
Gurulindewatta	0 0 35			
				2,775 0 5

and bounded as follows: on the north by the Badulla-oya, Kosgahalandeyaya claimed by the owners of T. P. 161,581 Kosgahalanda (T. P. 161,581), Kosgahalandeyaya claimed by the owners of T. P. 161,581, Kosgahalanda (T. P. 161,581) Kosgahalanda claimed by the owners of T. P. 161,581, the Badulla-oya, the limit of the Oyapalata korale; on the east by the limit of the Oyapalata korale; on the south by the Silwivetuna-kandura (the village limit of Egodawela), Kahatawatta claimed by Karandamandiye Siyatu, Tennekumburewatta claimed by Tennekumburegedera Appuhami, Kahatawatta claimed by Karandamandiye Siyatu, the Malaboda-kandura, Kolongahagawahena to be declared the property of Frederick Taldena under the Waste Lands Ordinances, Udagederawattehena to be declared the property of Frederick Taldena under the Waste Lands Ordinances, the Udagederakandura, Pallewatta claimed by Makugalletenne Rambandiya, a Gansabhawa road, the Makulagahakandura, Gonkatuwegederawatta claimed by the Taldena family, Helagederawatta

claimed by ditto, Rambukmandiyerawa claimed by Gonkatuwegedera Kiriwante, Imbulegawatennawatta claimed by the Taldena family, the Gansabhawa road to Egodawelagama, the Medagederakandura, Tennabima claimed by the Taldena family, the Gansabhawa road to Egodawelagama, a footpath, Ehelagawahena to be declared the property of Charles Taldena under the Waste Lands Ordinances, Kalabotuwwahenyaya to be declared the property of Charles Taldena under the Waste Lands Ordinances, Dodangaspitiyehenyaya to be declared the property of Charles Taldena under the Waste Lands Ordinances, Kaluwellegawahena to be declared the property of Charles Taldena under the Waste Lands Ordinances, the Makullagahakandura, Buduragolla claimed by the Taldena family, a footpath, Buduragollekumbura to be declared the property of Charles Taldena under the Waste Lands Ordinances, Galgodehenyaya to be declared the property of Charles Taldena under the Waste Lands Ordinances, Kondurutenmehenyaya to be declared the property of Charles Taldena under the Waste Lands Ordinances, Asweddumewatta claimed by the Taldena family, Helahenewatta claimed by ditto, Kahawatta claimed by ditto, Bogahagawawatta claimed by ditto, Nikkilindakumbura claimed by the Taldena family, Nikatenna to be declared the property of Charles Taldena under the Waste Lands Ordinances, Andagalayaya to be declared the property of Charles Taldena under the Waste Lands Ordinances, the Gonkatuwekandura, Kabalagalahena to be declared the property of Frederick Taldena under the Waste Lands Ordinances, Kabalagalawatthehena to be declared the property of Charles Taldena under the Waste Lands Ordinances, Warallawawatthehena to be declared the property of Frederick Taldena under the Waste Lands Ordinances, Demataheehena to be declared the property of Frederick Taldena under the Waste Lands Ordinances, Galpottederawatta claimed by the Taldena family, the Gonkatuwekandura, Egodawatta *alias* Galgegawawatta claimed by the Taldena family, Galgewatta to be declared the property of Frederick Taldena under the Waste Lands Ordinances, Bomaluwewatta to be declared the property of Frederick Taldena under the Waste Lands Ordinances, Pahalawattahena to be declared the property of Frederick Taldena under the Waste Lands Ordinances, Pahalawatthehena to be declared the property of Charles Taldena under the Waste Lands Ordinances, the Hompolawelbodukandura, Kurundugahagawayaya to be declared the property of Charles Taldena under the Waste Lands Ordinances, Kurundugahagawayaya (reservation for cart road) to be declared the property of the Crown under the Waste Lands Ordinances, the Wewatennekandura, the Badulla-oya, a malakandura, a minor road, Digarolleyaya, and Maligatennaya, (reservation for road) to be declared the property of the Crown under the Waste Lands Ordinances, an ela, the Taldena-ela Toragollehena sold under the Waste Lands Ordinances to Batalawattegedera Ratnayake Mudiyansele Appuhami, Katugahagawahena sold under the Waste Lands Ordinances to ditto, Welikadawatta claimed by Bogahapatane Kiriwante, Welikadawatta sold under the Waste Lands Ordinances to Kumburegedera Kirimenika, Gurulindewatta claimed by ditto, Taldena family, Kudupahehena sold under the Waste Lands Ordinances to Batalawattepahalagedera Huduhami, Gurulindewatta claimed by the Taldena family, Welikadewatta sold under the Waste Lands Ordinances to Kumburegedera Kirimenika, Welikadewatta sold under the Waste Lands Ordinances to Karunatilake Ratnayake Mudiyansele Ganeti Vidane, Welikadawatta (reservation for the Taldena-ela) to be declared the property of the Crown under the Waste Lands Ordinances, the Taldena-ela, a Gansabhawa road, Meda-arawa claimed by Dunuwatte Kiriwante, Dangapollewattarela claimed by Dangapolle Ganeti, Meegaha-arawewatta claimed by Batalawatte Tissahami and others, Meegaha-arawa lot 9 Dangapolle Tissahami, Egoa-arawa claimed by Meegahawela Gamarala Appuhami and others, the Amunewattakandura claimed by the Taldena-ela, Ellarawewatta (T. P. 271,672), the Taldena-ela, Monarulaginahenyaya (reservation for the Taldena-ela) to be declared the property of the Crown under the Waste Lands Ordinances, Monarulaginagalagawahena to be declared the property of Charles Taldena under the Waste Lands Ordinances, Alakolagollekumburehena *alias* Maruppagehena to be declared the property of Charles Taldena under the Waste Lands Ordinances, Alakolagollearawagawappuhawatta to be declared the property of Gurumadamakulagawagedera Punchirala under the Waste Lands Ordinances, Alakolagollekumburehena to be declared the property of ditto under the Waste Lands Ordinances, the Taldena-ela, the Medakandura, the malewatta claimed by the Taldena family, Helawatta claimed by Gurumadhelawatte Appuhami, Kukurumantenna to be declared the property of Charles Taldena under the Waste Lands Ordinances, Kukurumantenna (reservation for the Taldena-ela) to be declared the property of the Crown under the Waste Lands Ordinances, the Taldena-ela, Dunumaligodahena sold under the Waste Lands Ordinances to Dunumadalawattegedera Appuhami, Hapugahawattahena sold under the Waste Lands Ordinances to Bubulegedera Tissahami, Dewatagawahena sold under the Waste Lands Ordinances to Palugedera Heen Siyatu, Vidane, Makulagawawatta claimed by K. Appuhami and others, Kolongasgawahena sold under the Waste Lands Ordinances to Ketawalagawagedera Kiriwante, Makulagawawatta claimed by K. Appuhami and others, Kukurumantennehena sold under the Waste Lands Ordinances to Ratnayake Mudiyansele Dambayabopitiye Huduhami, Makulagawawatta claimed by K. Appuhami and others, a malakandura, Ketawalagawawattahena sold under the Waste Lands Ordinances to Dewalegedera Appuhami, Ketawalagawapitiyagedarawattahena sold under the Waste Lands Ordinances to Ketawalagawagedera Appuhami, the Andagalakandura, Dewalegederehena sold under the Waste Lands Ordinances to Dewalegedera Appuhami, the Taldena-ela, the Palugamakandura (the village limit of Egodawela), Mahakumburewatta to be declared the property of Charles Taldena under the Waste Lands Ordinances, Mahakumbura claimed by the Taldena family, Godapitagederawatta claimed by ditto, Asweddumekumbura claimed by ditto, Pansalewatta claimed by ditto, Mahakumbura claimed by ditto, Polgasarawewatta claimed by ditto, Helagederawatta claimed by ditto, the Palugamakandura (the village limit of Egodawela); on the west by the village limits of Liyadipitiya and Kohane, the limit of Wiyaluwa korale.

NOTE.—The following lots lying within the above boundares are excluded from this order, and their aggregate acreage of 44 acres 2 roods and 18 perches is not included in the acreage of 2,775 acres and 5 perches given above:—

## Preliminary plan 178.

Lot.	Name of Land.	Extent, A. R. P.	Lot.	Name of Land.	Extent, A. R. P.
16	Pahalagederawatta, &c.	6 3 32	99g	Ithegalamahaparehena	1 0 3
17	Walalandettenewatta	0 0 26	103	Yahalawattekoratuwa	0 2 37
18	Wewatennenugegawakumbura	0 1 37	104	Yahalawatta	0 1 11
42g	Sohompolalangahenyaya <i>alias</i>	2 2 15	107	Galgodawatta, Yahalawatta, &c.	6 1 35
	Hompolawalagodahena		194	Polgahamullewatta	0 1 17
42i	Mondaragalahena, Pudamehena	1 3 22	195	Polgahamullekumbura	0 3 29
97g	Meegahalandehena	1 0 10	196	Warakagahapihillewewa	0 0 5
97h	Amunuwattahena	1 0 0	197	Wewkandiyewatta	0 3 27
97i	Kirimandiyahena	0 1 4	198	Hapugahagawawatta, &c.	6 2 23
97j	Do.	1 0 3	199	Paragahagawa-arawa	0 1 15
97k	Hinguruwattahena	1 1 36	200	Paragahagawawatta	1 0 16
97l	Batapandurewattahena	1 2 8			
98	Parangiawatta, Batalawatta, &c.	7 1 7			44 2 18

## Description of the Lands referred to.

The following lots situated in the village of Nagolla, in the Soranatotakorale of the Wiyaluwa division, in the Province of Uva, as described in the annexed diagrams:—

## I.—Preliminary plan 178.

Situation : Nagolla village in Soranatotakorale of Wiyaluwa division, Province of Uva.

Lot.	Name of Land.	Extent, A. R. P.	Lot.	Name of Land.	Extent, A. R. P.
29	Badurugollekumbura	0 2 12	427	Ehalagasgodayaya	0 1 22
30	Dodangaspitiekumbura	0 1 12	163	Penaketiyehena, Ratmetiyehena, Panikgalpottayaya, &c.	86 1 19
31½	Beligaspiyewatta	0 3 28	163g	Galpottchena <i>alias</i> Ehelahena	0 2 9
42c	Gedigahagawattenna, Andagalayaya, Migahabokketenna, &c.	199 1 4	163s	Amatilangoda, Kolongahalangahena, &c.	12 0 33
					300 2 19

and bounded as follows : on the north by Liyanagollehenyaya to be declared the property of Frederick Taldena under the Waste Lands Ordinances, the Gonkatuwekandura, Galpottchena to be declared the property of the Crown under the Waste Lands Ordinances, Nikalindahena to be declared the property of the Crown under the Waste Lands Ordinances, Nikalindahakumbura claimed by the Taldena family, Pahalawatta claimed by ditto, Asweddumewatta claimed by ditto; on the east by Galgodehena to be declared the property of the Crown under the Waste Lands Ordinances, Alibendapukadullehena to be declared the property of the Crown under the Waste Lands Ordinances, Dodammandiyehena to be declared the property of the Crown under the Waste Lands Ordinances, Medagedarawatta claimed by the Taldena family, the Medagedarakandura, Puwakwatta claimed by the Taldena family, the Medagedarakandura, Budurugolla claimed by the Taldena family, the Makulagahakandura; on the south by Dodangaspitiekumbura to be declared the property of the Crown under the Waste Lands Ordinances, Kalabotuwawehenyaya to be declared the property of the Crown under the Waste Lands Ordinances, Ahalegawahena to be declared the property of the Crown under the Waste Lands Ordinances, Bogahagawahena to be declared the property of the Crown under the Waste Lands Ordinances, a footpath, a Gansabhawa path, Godapitatennehena to be declared the property of Frederick Taldena under the Waste Lands Ordinances, the Medagedarakandura, Ehalagasgodayaya (reservation for kandura) to be declared the property of the Crown under the Waste Lands Ordinances, Bogahagawahena (reservation for kandura) to be declared the property of the Crown under the Waste Lands Ordinances, Galpottchena (reservation for kandura) to be declared the property of the Crown under the Waste Lands Ordinances, Suriyaketiyehehena *alias* Ritigahagawawatta sold under the Waste Lands Ordinances to Settiwanmi Mudiyansele Ambagahawattagedara Tisahamy and another, a Gansabhawa path, Galayatawatta *alias* Hunuketapitiyawatta sold under the Waste Lands Ordinances to Godapita-arawe Punchirala, Hunuketapitiyawatta claimed by Meegaspitiye Siyatu, Gamarala, Galayatawatta *alias* Hunuketapitiyawatta sold by the Crown under the Waste Lands Ordinances to Godapita-arawe Punchirala, Galayatawattchena *alias* Siyambalagaswatta, Amagahagawahena sold by the Crown under the Waste Lands Ordinances to Migaspitiye Pallegedara Tennakoon Anselago Ganetti, Kolongahalangahena to be declared the property of Burundagaswatte Tennakoon Mudiyanselemy and another, under the Waste Lands Ordinances, Amatilangoda sold by the Crown under the Waste Lands Ordinances to ditto, Kolongahalangahena *alias* Watakulagalawatta sold by the Crown under the Waste Lands Ordinances to Tennakoon Mudiyansele Kiriwante, Galpottchena sold by the Crown under the Waste Lands Ordinances to the Attagedara Dingiri Menika and another, Himbiligahakadullehena sold by the Crown under the Waste Lands Ordinances to Ambagahawattagedara Kiriwante, Godapita-arawehena, Egodawelawattchena, Ibiwalehena, and Kosgahawatta (reservation for kandura) to be declared the property of the Crown under the Waste Lands Ordinances, an *ela*, Kosgahawattchena sold by the Crown under the Waste Lands Ordinances to Samarakoon Jayasundara Anselago Madduma Banda and others, Gannilehena sold by the Crown under the Waste Lands Ordinances to Samarakoon Jayasundara Mudiyansele Madduma Banda and others, an *ela*; on the west by Uduhuanahena *alias* Ananahenyaya and Katuwehenyaya *alias* Nagollakapallehenyaya to be declared the property of Frederick Taldena under the Waste Lands Ordinances, the Badulla-oya.

NOTE.—The following lots lying within the above boundaries are excluded from this part of the order, and their acreage of 2 acres 2 roods and 37 perches is not included in the acreage of 300 acres 2 roods and 19 perches given

## Preliminary plan 178.

Name of Land.	Extent, A. R. P.
Paragaha-arawa	0 1 1
Galgearawa	0 2 10
Medawatttekumbura	0 3 22
Panikgalpottchena	1 0 4
	2 2 37

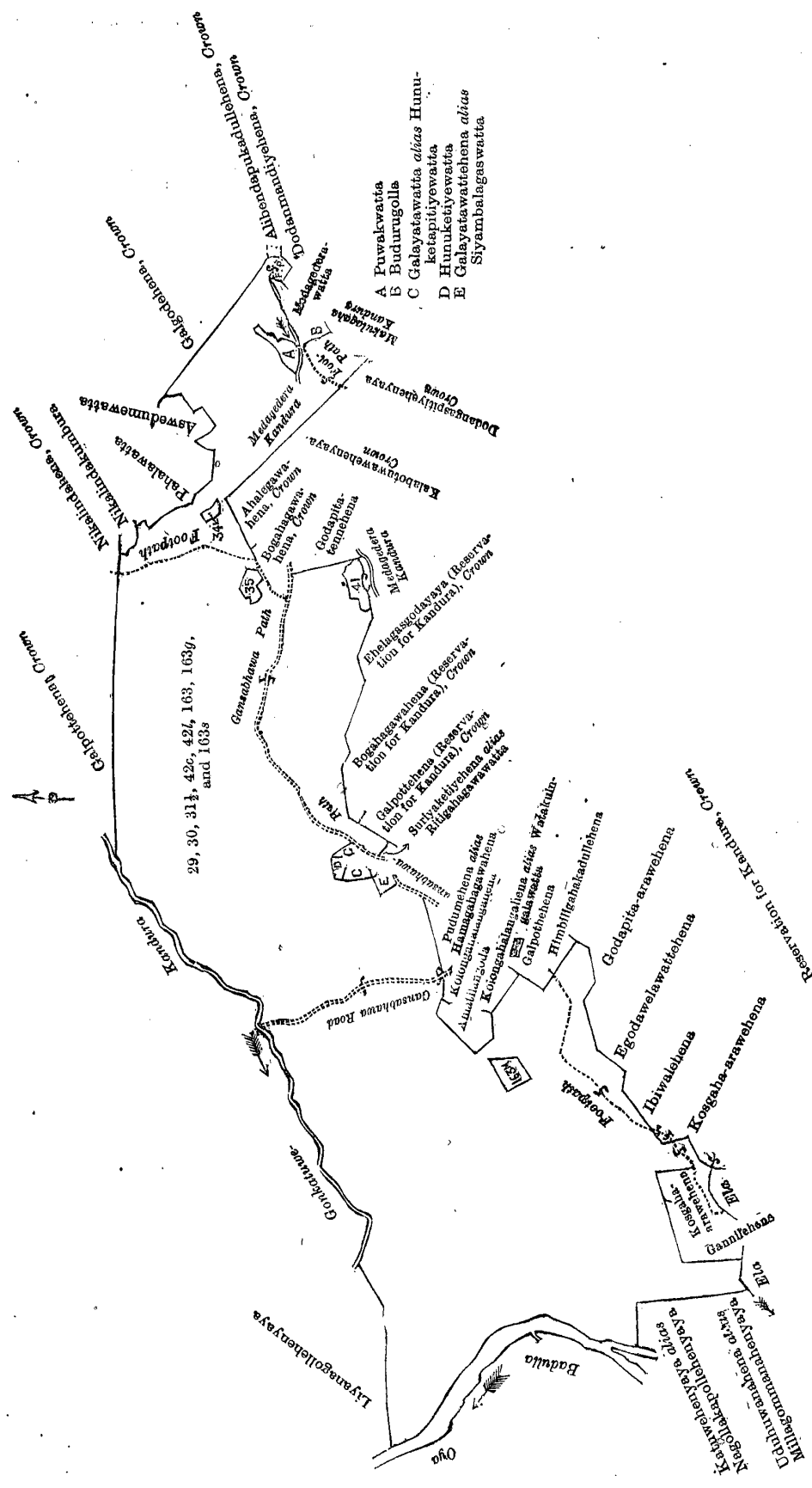
[For Diagram see page 1478.]

## II.—Preliminary plan 178.

Situation : Nagolla village in Soranatotakorale of Wiyaluwa division, Province of Uva.

Lot.	Name of Land.	Extent, A. R. P.
123	Kukurumantenna	14 1 13
123e	Wannikumamarawagawahenyaya	9 2 28
123f	Aliyawetunutenna	13 1 1
		37 1 2

and bounded as follows : on the north by the Medakandurapallehawalawwewatta claimed by the Taldena family, the Taldena-*ela*, an *ela*, Wannikumamarawa claimed by the Taldena family, reservation for main cart road to be declared the property of the Crown under the Waste Lands Ordinances, Kolongahakumburehena to be declared the property of the Crown under the Waste Lands Ordinances; on the east by Kandapollegodahenyaya to be declared the property of the Crown under the Waste Lands Ordinances, an *ela*; on the south by Amunowalapitiekumbura claimed by Medagedara Herat Appu and others, Meegahagawawatta claimed by Dambagahapitiye Huduhami, Gamarala, and others, Maragahawattagedarakorawatta claimed by M. Huduhami and others, the Taldena-*ela*, Dunumadalagoda, *onyaya* to be declared the property of the Crown under the Waste Lands Ordinances, Kukurumantennehenyaya to be declared the property of the Crown under the Waste Lands Ordinances; on the west by Kukurumantennehenyaya to be declared the property of the Crown under the Waste Lands Ordinances, Helawatta claimed by Gurumadahalawatte Appuhamy and others.



Surveyor-General's Office,  
Colombo, January 24, 1912.

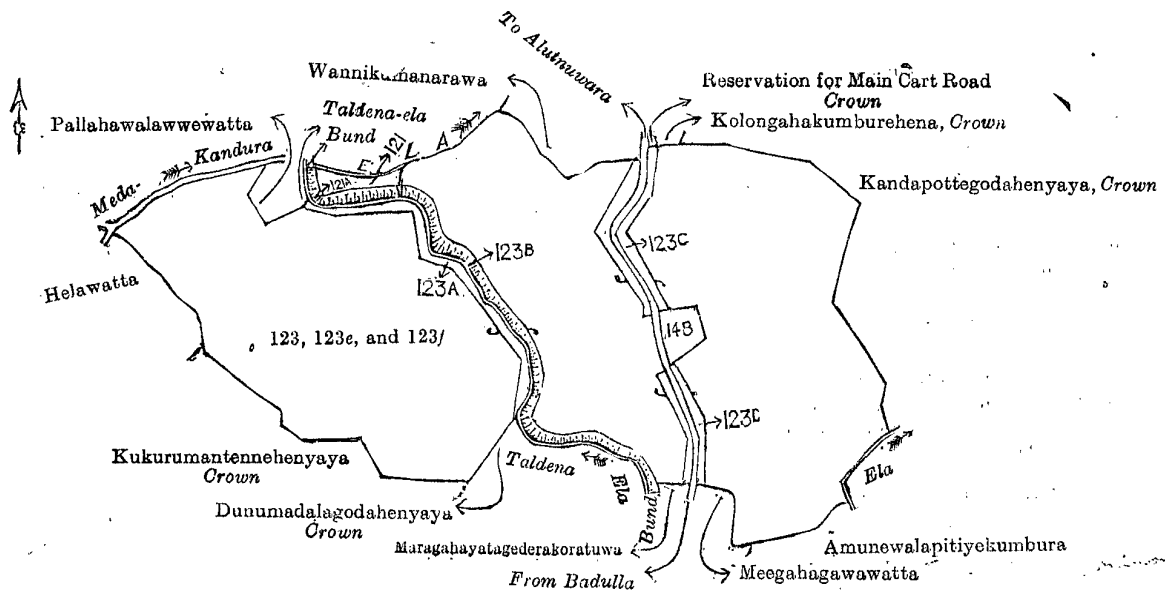
Scale of 16 Chains to an Inch.

A. H. G. DAWSON,  
for Surveyor-General.



The following lots lying within the above boundaries are excluded from this part of the order, and their acreage of 2 acres 3 roods and 23 perches is not included in the acreage of 37 acres 1 rood and 2 perches given above:—

Preliminary plan 178.			
Lot.	Name of Land.	Extent, A. R. P.	
121	Hapuhena	0 1 11	
121a	Hapuhena (reservation for Taldena-ela bund)	0 0 11	
123a	Kukurumantenna (reservation for Taldena-ela)	0 3 12	
123b	Wannikumarawagawahena (reservation for ela bund)	0 1 9	
123c	Do. (reservation for cart road)	0 2 9	
123d	Do. (do.)	0 1 24	
148	Aliyawetunutenna	0 1 27	
			2 3 23



Surveyor-General's Office,  
Colombo, January 24, 1912.

Scale of 8 Chains to an Inch.

A. H. G. DAWSON,  
for Surveyor-General.

III.—Preliminary plan 178.

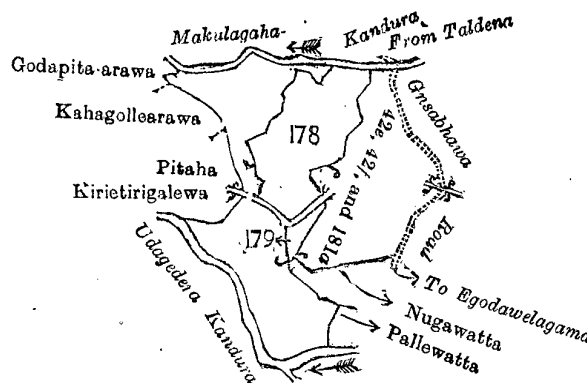
Situation: Nagolla village in Soranatotakorale of Wiyaluwa division, Province of Uva.

Name of Land.	Extent, A. R. P.
Galkotuwewattchena, Kahagollearaweswanata	1 2 2
Nugawattchena, Galgodehena	1 2 31
Nugawatta, Hinnarangaspitiya	2 0 27
5 1 20	

bounded as follows: on the north by the Makulagahakandura; on the east by a Gansabhawa road, Nugawatta claimed by the Taldena family, Pallevatta claimed by Manugolletenne Rambandiya; on the south by the Udagedarakandura; on the west by Pitahakirietirigalewa claimed by the Taldena family, Kahagollearawa and Godapita-arawa claimed by the Taldena family.

NOTE.—The following lots lying within the above boundaries are excluded from this part of the order, and their acreage of 2 acres 1 rood and 9 perches is not included in the acreage of 5 acres 1 rood and 20 perches given above:

Lot.	Name of Land.	Extent, A. R. P.
179	Medagedarakumbura	2 0 17
	Pallevatta	0 0 32
		2 1 9



Surveyor-General's Office,  
Colombo, January 24, 1912.

Scale of 8 Chains to an Inch.

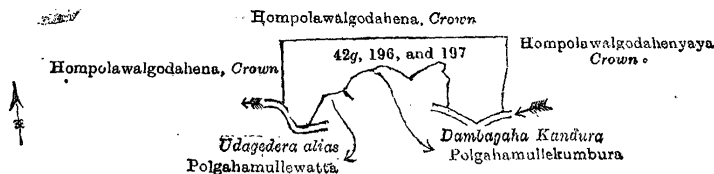
A. H. G. DAWSON,  
for Surveyor-General.

IV.—Preliminary plan 178.

Situation: Nagolla village in Soranatota korale of Wiyaluwa division, Province of Uva.

Lot.	Name of Land.	Extent, A. R. P.
42g	Hompolawalgodahena	2 2 15
196	Warakagahapihillewewa	0 0 5
197	Wewkanniyewatta	0 3 27
		3 2 7

and bounded as follows: on the north by Hompolawalgodahena to be declared the property of the Crown under the Waste Lands Ordinances; on the east by Hompolawalgodahenyaya to be declared the property of the Crown under the Waste Lands Ordinances; on the south by the Udagedara *alias* the Dambagahakandura, Polgahamullekumbura claimed by the Taldena family, Polgahamullewatta claimed by the Taldena family, the Udagedara *alias* Dambagahakandura; on the west by Hompolawalgodahena to be declared the property of the Crown under the Waste Lands Ordinances.



Surveyor-General's Office,  
Colombo, January 24, 1912.

Scale of 8 Chains to an Inch.

A. H. G. DAWSON,  
for Surveyor-General

V.—Preliminary plan 178.

Situation: Nagolla village in Soranatota korale of Wiyaluwa division, Province of Uva.

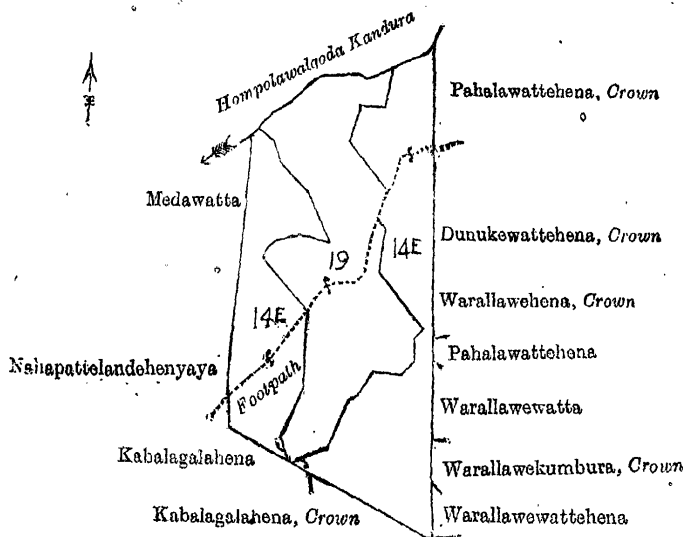
Lot.	Name of Land.	Extent, A. R. P.
14e	Medawattehena, Pattiyawattehena, Kabalagalawattehena, Pahalawattehena	9 1 1

and bounded as follows: on the north by the Hompolawalgodakandura; on the east by Pahalawattehena to be declared the property of the Crown under the Waste Lands Ordinances, Dunukewattehena to be declared the property of the Crown under the Waste Lands Ordinances, Warallawehena to be declared the property of the Crown under the Waste Lands Ordinances, Pahalawattehena to be declared the property of Frederick Taldena under the Waste Lands Ordinances, Warallawewatta claimed by the Taldena family, Warallawekumbura to be declared the property of the Crown under the Waste Lands Ordinances, Warallawewattehena to be declared the property of Frederick Taldena under the Waste Lands Ordinances; on the south by Kabalagalahena to be declared the property of the Crown under the Waste Lands Ordinances, Kabalagalahena to be declared the property of Frederick Taldena under the Waste Lands Ordinances; on the west by Nahapattelandehenyaya to be declared to be the property of Frederick Taldena under the Waste Lands Ordinances, Medawatta to be declared the property of Frederick Taldena under the Waste Lands Ordinances.

NOTE.—The following lot lying within the above boundaries is excluded from this part of the order, and its area of 6 acres 2 roods and 32 perches is not included in the acreage of 9 acres 1 rood and 13 perches given above:—

Preliminary plan 178.

Lot.	Name of Land.	Extent, A. R. P.
19	Purugedarawatta, Kapuwatta, Medawatta, &c.	6



Surveyor-General's Office,  
Colombo, January 24, 1912.

Scale of 8 Chains to an Inch.

A. H. G. DAWSON,  
for Surveyor-General.

VI.—Preliminary plan 178.

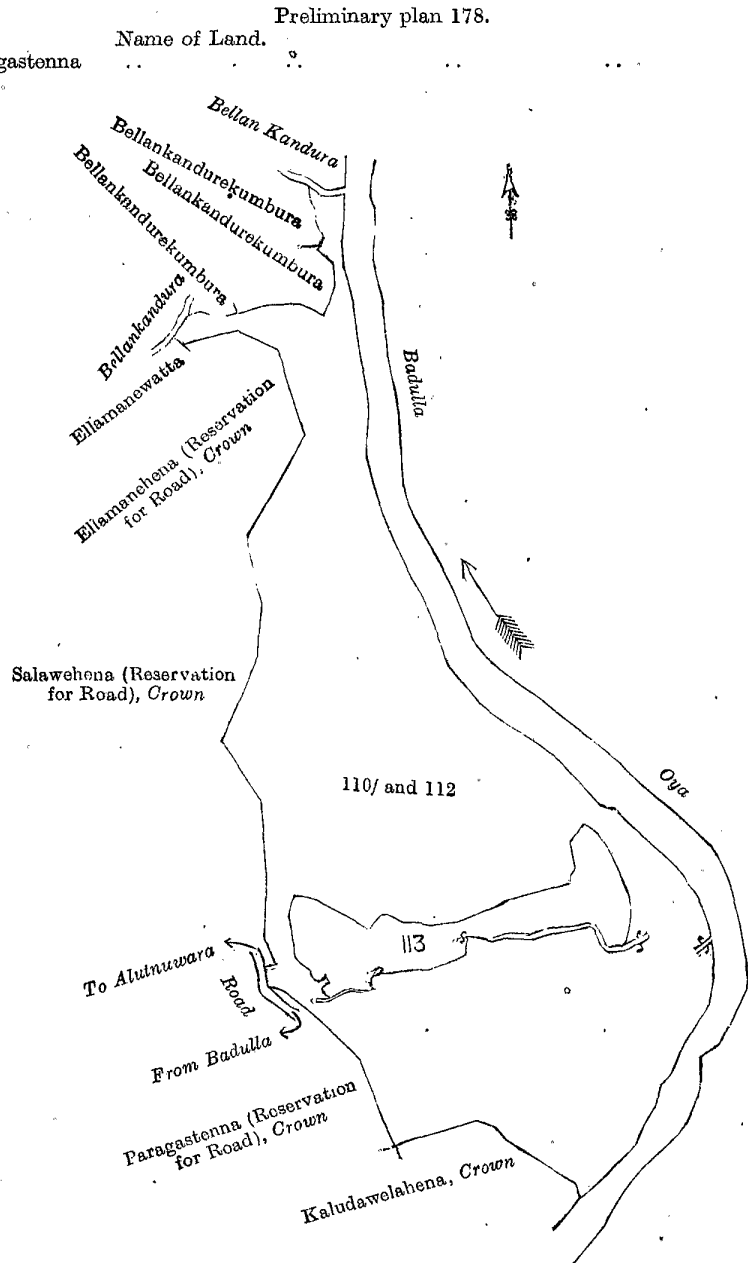
Situation: Nagolla village in Soranatota korale of Wiyaluwa division, Province of Uva.

Lot.	Name of Land.	Extent, A. R. P.
110f	Paragastennyaya, Salawehena, Ellamanehena	40 2 11
112	Paragastenna	0 1 17
		40 3 28

and bounded as follows : on the north by Bellankandurekumbura claimed by Gurulinde Appuhamy, Bellankandurekumbura claimed by the Taldena family, Bellankandurekumbura claimed by Rendapole Podihamy, the Bellankandura ; on the east by the Badulla-oya ; on the south by Kaludawelahena to be declared the property of the Crown under the Waste Lands Ordinances ; on the west by Paragastenna (reservation for road) to be declared the property of the Crown under the Waste Lands Ordinances, the road from Badulla to Alutnuwara, Salawehena (reservation for road) to be declared the property of the Crown under the Waste Lands Ordinances, Ellemanchena (reservation for road) to be declared the property of the Crown under the Waste Lands Ordinances, Ellamanewatta claimed by the Taldena family, the Bellankandura.

NOTE.—The following lot lying within the above boundaries is excluded from this part of this order, and its acreage of 3 acres 2 roods and 21 perches is not included in the acreage of 40 acres 3 roods and 28 perches given above :—

Lot.	Name of Land.	Extent, A. R. P.
113	Paragastenna	3 2 21



Surveyor-General's Office.  
Colombo, January 24, 1912.

Scale of 8 Chains to an Inch.

A. H. G. DAWSON,  
for Surveyor-General.

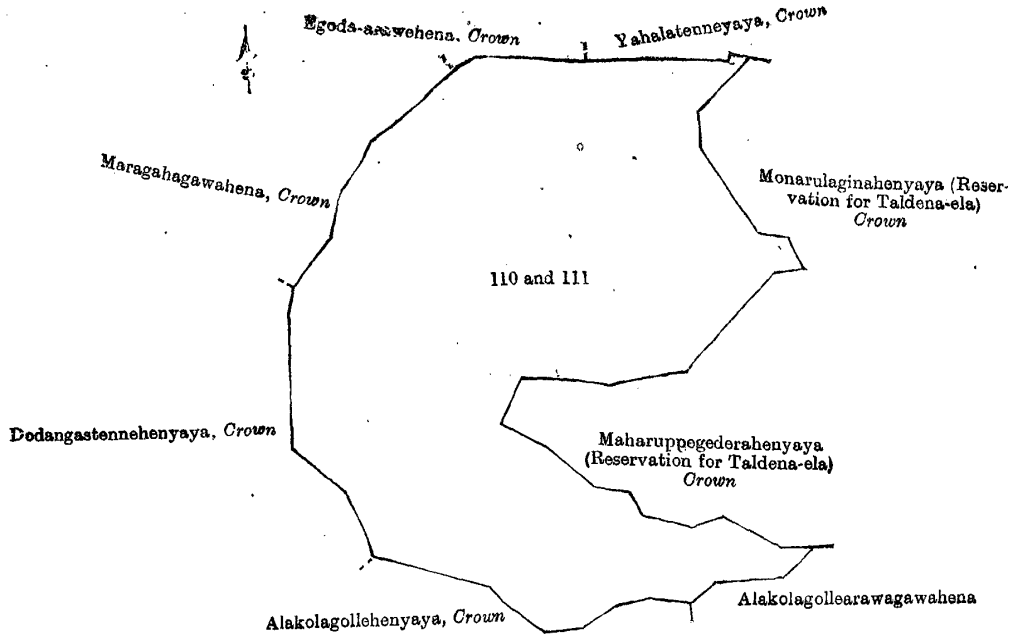
VII.—Preliminary plan 178.  
Situation : Nagolla village in Soranotota korale of Wiyaluwa division, Province of Uva.

Lot.	Name of Land.	Extent, A. R. P.
110	Maharuppegedarahenyaya, Monarulaginahenyaya	35 0 8
111	Alakolagollekumburehena alias Maharuppegedarahenyaya	7 2 27

42 3 35

and bounded as follows : on the north by Egoda-arawehena to be declared the property of the Crown under the Waste Lands Ordinances, Yahalatenaeyaya to be declared the property of the Crown under the Waste Lands Ordinances ; on the east by Monarulaginahenyaya (reservation for Taldena-ela) to be declared the property of the Crown under the Waste Lands Ordinances, Maharuppegedarahenyaya (reservation for Taldena-ela) to be declared the property of the Crown under the Waste Lands Ordinances ; on the south by Alakolagollearawagawahena to be declared the property of the Crown under the Waste Lands Ordinances, Alakolagollehenyaya to be declared the property of the Crown

under the Waste Lands Ordinances; on the west by Dodangastennehenyaya to be declared the property of the Crown under the Waste Lands Ordinances, Maragahagawahena to be declared the property of the Crown under the Waste Lands Ordinances,



Surveyor-General's Office,  
Colombo, January 24, 1912.

Scale of 8 Chains to an Inch.

A. H. G. DAWSON  
for Surveyor-General

VIII.—Preliminary plan 178.

Situation: Nagolla village in Soranatota korale of the Wiyaluwa division, Province of Uva.

Lot.	Name of Land.	Extent, A. R.
110a	Maharuppegedarahenyaya, Paragastennehenyaya	25 0

and bounded as follows: on the north by Yahalatenna sold by the Crown under the Waste Lands Ordinances to Uj watta Helagedara Appuhamy, Yahalatenna sold by the Crown under the Waste Lands Ordinances to Wijeyar, dirimalage Podihamy; on the east by Paragastenna (reservation for road) to be declared the property of the Crown under the Waste Lands Ordinances; on the south by Dodanwelagawahena sold by the Crown under the Waste Lands Ordinances to Dunumadalawattegedara Appuhamy, Paragastenneyaya (reservation for Taldena-ela bund) to be declared the property of the Crown under the Waste Lands Ordinances, Maharuppegedarahenyaya (reservation for Taldena-ela bund) to be declared the property of the Crown under the Waste Lands Ordinances; on the west by Paragastenneyaya (reservation for Taldena-ela bund) to be declared the property of the Crown under the Waste Lands Ordinances.



Surveyor-General's Office,  
Colombo, January 24, 1912.

Scale of 8 Chains to an Inch.

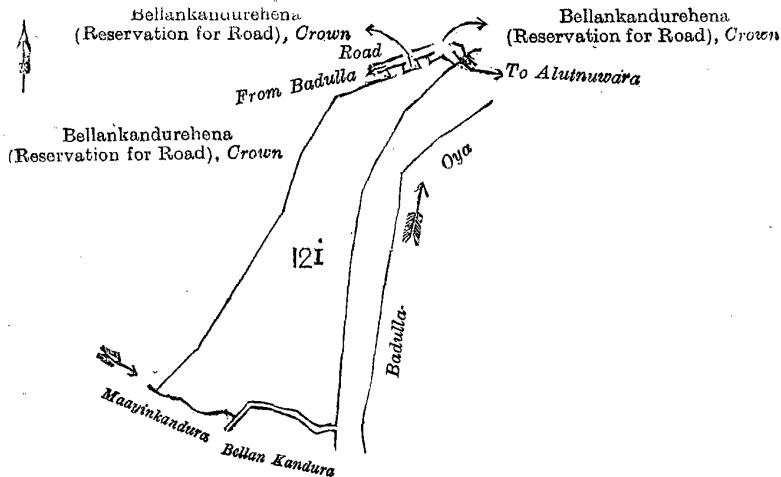
A. H. G. DAWSON,  
for Surveyor-General.

IX.—Preliminary plan 178.

Situation : Nagolla village in Soranatota korale of Wiyaluwa division, Province of Uva.

Lot.	Name of Land.	Extent, A. R. P.
12i	Bellankandurehena	7 3 9

and bounded as follows : on the north by Bellankandurehena (reservation for road) to be declared the property of the Crown under the Waste Lands Ordinances, the road from Badulla to Alutnuwara, Bellankandurehena (reservation for road) to be declared the property of the Crown under the Waste Lands Ordinances, the road from Badulla to Alutnuwara, Bellankandurehena (reservation for road) to be declared the property of the Crown under the Waste Lands Ordinances, the road from Badulla to Alutnuwara; on the east by the Badulla-oya; on the south by the Bellankandura, the Ma-ayinkandura; on the west by Bellankandurehena (reservation for road) to be declared the property of the Crown under the Waste Lands Ordinances.



Surveyor-General's Office,  
Colombo, January 24, 1912.

Scale of 8 Chains to an Inch.

A. H. G. DAWSON,  
for Surveyor-General.

X.—Preliminary plan 178.

Situation : Nagolla village in Soranatota korale of Wiyaluwa division, Province of Uva.

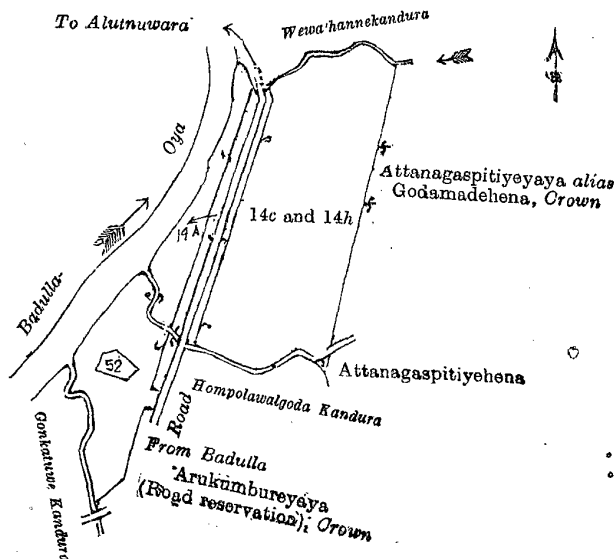
Name of Land.	Extent, A. R. P.
Godamadahena <i>alias</i> Kurundugahagawayaya, Arukumbureyaya	7 3 36
Welikadayaya, Arukumbureyaya	4 0 19

12 0 15

as follows : on the north by the Wewatennekandura; on the east by Attanagasptiyeyaya *alias* Godamadahena to be declared the property of the Crown under the Waste Lands Ordinances, Attanagasptiyehena to be declared the property of the Crown under the Waste Lands Ordinances; on the south by the Hompolawalagodakandura, the road from Alutnuwara to Badulla, Arukumbureyaya (road reservation) to be declared the property of the Crown under the Waste Lands Ordinances, the Gonkatuwekandura; on the west by the Badulla-oya.

The following lots lying within the above boundaries are excluded from this part of this order, and their acreage of 1 acre and 16 perches is not included in the acreage of 12 acres and 15 perches given above :—

Name of Land.	Preliminary plan 178.	Extent, A. R. P.
Kurundugahagawayaya <i>alias</i> Godamadahena (reservation for Main cart road)	..	0 3 29
Welikadawatta <i>alias</i> Arukumburayaya	..	0 0 27
		1 0 16



Surveyor-General's Office,  
Colombo, January 24, 1912.

Scale of 8 Chains to an Inch.

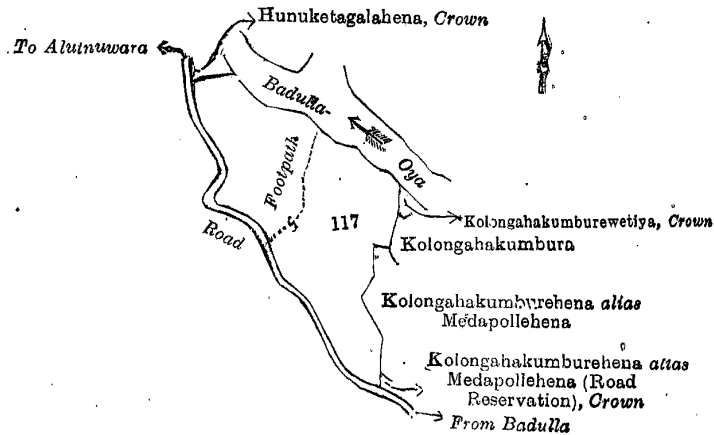
A. H. G. DAWSON,  
for Surveyor-General.

XI.—Preliminary plan 178.

Situation : Nagolla village in Soranatotakorale of Wiyaluwa division, Province of Uva.

Lot.	Name of Land.	Extent, A. R. P.
117	Kongahakumbura	6 2 5

and bounded as follows : on the north by Hunuketagalahena to be declared the property of the Crown under the Waste Lands Ordinances, the Badulla-oya ; on the east by Kongahakumburewetiya to be declared the property of the Crown under the Waste Lands Ordinances, Kolongahakumbura claimed by Viharegoda Appuhami and others, Kolongahakumbura-hena *alias* Medapollehena sold under the Waste Lands Ordinances to Boliyadde Pahalagedara Menchi Noma and two others, Kolongahakumburehena *alias* Medapollehena (road reservation) to be declared the property of the Crown under the Waste Lands Ordinances ; on the south and west by the road from Badulla to Alutnuwara.



Surveyor-General's Office,  
Colombo, January 24, 1912.

Scale of 8 Chains to an Inch.

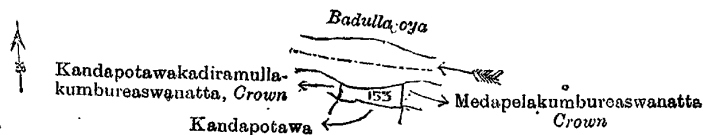
A. H. G. DAWSON,  
for Surveyor-General

XII.—Preliminary plan 178.

Situation : Nagolla village in Soranatotakorale of Wiyaluwa division, Province of Uva.

Lot.	Name of Land.	Extent, A. R. P.
153	Kandapotawewetiya	0 0 3/4

and bounded as follows : on the north by the Badulla-oya ; on the east by Medapelakumbureaswanata to be declared property of the Crown under the Waste Lands Ordinances ; on the south by Kandapotawa claimed by the Taldena ; on the west by Kandapotawakadiramullakumbura-aswanata to be declared the property of the Crown under the Waste Lands Ordinances.



Surveyor-General's Office,  
Colombo, January 24, 1912.

Scale of 8 Chains to an Inch.

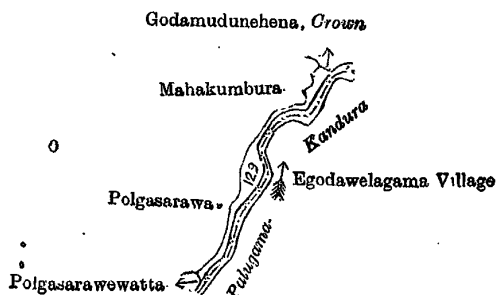
A. H. G. DAWSON,  
for Surveyor-General

XIII.—Preliminary plan 178.

Situation : Nagolla village in Soranatotakorale of Wiyaluwa division, Province of Uva.

Lot.	Name of Land.	Extent, A. R. P.
129	Mahakumburewetiya	0 1 2/4

and bounded as follows : on the north by Godamudunehena to be declared the property of the Crown under the Waste Lands Ordinances ; on the east by the Palugamakandura ; on the south by Polgasarawewatta claimed by the Taldena family ; on the west by Polgasarawa claimed by the Taldena family, Mahakumbura claimed by the Taldena family.



Surveyor-General's Office,  
Colombo, January 24, 1912.

Scale of 8 Chains to an Inch.

A. H. G. DAWSON,  
for Surveyor-General.

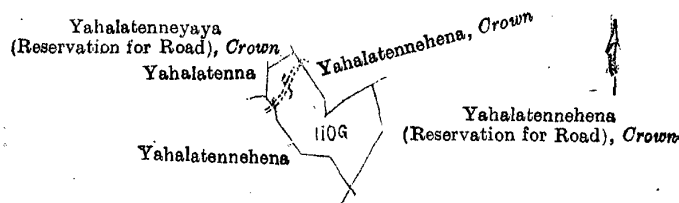
## XIV.—Preliminary plan 178.

Situation : Nagolla village in Soranatota korale of Wiyaluwa division, Province of Uva.

Lot.	Name of Land.	Extent, A. R. P.
110g	Yahalatennehena	1 2 24

and bounded as follows : on the north by Yahalatenneyaya (reservation for road) declared to be the property of the Crown under the Waste Lands Ordinances, Yahalatennehena to be declared the property of the Crown under the Waste Lands Ordinances ; on the east by Yahalatennehena (reservation for road) to be declared the property of the Crown under the Waste Lands Ordinances ; on the south by Yahalatennehena sold by the Crown under the Waste Lands Ordinances to Gurulinde Appuhamy ; on the west by Yahalatennehena sold under the Waste Lands Ordinances to Gurulinde Appuhamy, Yahalatenna claimed by Baba Singho.

April 16, 1913.

H. O. Fox,  
Special Officer.Surveyor-General's Office,  
Colombo, January 24, 1912.

Scale of 8 Chains to an Inch.

A. H. G. DAWSON,  
for Surveyor-General.

## Uva S. O. No. 1,563.

under Section 4, Sub-section (1), of "The Waste Lands Ordinances of 1897, 1899, 1900, and 1903,"  
admitting Lands to be Private Property.

Preliminary matter of the lands commonly called or known as Kirigalagawayaya, Thambalaketiyeyaya, Attanagasptiyehena, &c., situate in the village of Nagolla, in the Soranatota korale of the Wiyaluwa division, in the Province of Uva, and of "The Waste Lands Ordinances of 1897, 1899, 1900, and 1903."

HEREIN in pursuance of section 1 of the said Ordinances it was duly notified on March 5, 1909, that if no claimants commonly called or known as Kirigalagawayaya, Thambalaketiyeyaya, Attanagasptiyehena, &c., situate in the village of Nagolla, in the Soranatota korale of the Wiyaluwa division, in the Province of Uva, containing in extent 14 acres and 6 perches, and shown as lots 14d, 42b, 50, 12g, 12j, 12k, 14b, 137, 42i, 42d, 42h, 193, 156, 163a, 14g, 137, 42i, 42d, 42h, 193, 156, 163a, 14g, plan 178 and in the annexed diagrams, was made to John George Fraser, Special Officer appointed under the said Ordinances, within the period of three months from the date specified in such notice, such lands would revert to the property of Crown, and dealt with on account of the Crown (*vide* Notice No. 3,363) :

whereas (1) Frederick Taldena, (2) Charles Taldena made claim to all these lots, (3) Migaspitiye Tennakon ge Mituruhamy claimed lots 156 and 163a, and (4) Makularawegedara Tisahamy, and (5) Polwattegedara claimed lot 163a, and John George Fraser, Special Officer appointed under section 28 of the said Ordinances, enquired into such claim ; and whereas the said 2nd claimant, Charles Taldena, entered into an agreement with the said Special Officer, on October 11, 1909, whereby in consideration of (a) the Settlement Officer settling as private property under the Waste Lands Ordinances lots 152, 119, 130, 132, 113, 87, 131, 148, 49, 51, 195, 178, 176, 31, 32, 19, 35, 24, and 54 of Nagolla block survey preliminary plan 178, Uva, (b) his being declared the owner under the Waste Lands Ordinances Notice No. 3,363 of lots 29, 30, 31, 196, 197, 117, 153, 129, 112, 42e, 181a, 42f, 110, 110e, 110f, 110g, 111, 123, 123e, 123f, 12i, 14c, 14h, 42i, 163, 163s, and 163g of the same block survey preliminary plan, and (c) the Crown agreeing that no portion of (i.) lots 123c and 123d, (ii.) lot 110b, (iii.) lots 12h, 12i, 12j, 12k, 14b, 137, 42i, 42d, 42h, 193, 156, 163a, and 14g in the same block survey preliminary plan 178 ; and whereas the said (2) Charles Taldena and his successors in title to (i.) lots 123e, 123f, (ii.) lots 110e, 110f, and 110g, (iii.) lot 12i, (iv.) lots 14c, 14h, (v.) lot 14b, (vi.) lot 110g respectively, of the same block survey preliminary plan, and (d) the said (2) claimant Charles Taldena having free access through the aforesaid road reservation to lots 123e, 123f, 110e, 110f, 110g, 12i, 14c, 14h of the same block survey preliminary plan, and (e) the said (2) claimant Charles Taldena having free access, through the Taldena-ela reservation to lots (a) 123a and 123b, (b) 111a, and (c) 110c, 110d, to lots (a) 123, 123e, (b) 111 and 110e, and (c) 110 and 110e, respectively, of the same block survey preliminary plan, he withdrew his claim to the aforesaid lots 14d, 42b, 50, 12g, 12j, 12k, 14b, 137, 42i, 42d, 42h, 193, 156, 163a, and 14g in the same block survey preliminary plan 178 ; and whereas the said 3rd claimant, Migaspitiye Tennakoon Mudiyansele Mituruhamy, entered into an agreement with the aforesaid Special Officer, dated October 7, 1909, whereby in consideration of his being declared the purchaser of lot 163m of block survey preliminary plan 178, he withdrew his claim to the lots 156 and 163a of the same block survey preliminary plan ; and whereas Dewalegedara Appuhamy, duly appointed representative of the minor, 4th claimant, Makularawegedara Tisahamy, and the 5th claimant, Polwattegedara Kiriwante, entered into agreements with the aforesaid Special Officer, dated October 7, 1909, and October 8, 1909, respectively, whereby the said 4th claimant in consideration of his agreeing to purchase 1 acre more or less of lot 126, and the said 5th claimant in consideration of his being declared the purchaser of lot 163f of the same block survey preliminary plan, withdrew their claims to lot 163a ; I, Howard Orme Fox, Special Officer appointed under section 28 of the said Ordinances, with the consent of His Excellency the Governor, do hereby admit the claim of the said 1st claimant, Frederick Taldena, to the said lands, as more fully described herein below, under section 4, sub-section (1), of the said Ordinances, subject to the following stipulations : (a) the Crown agreeing that no portion of (i.) lot 42a, (ii.) those parts of lots 14f adjacent to lots 14g and 14d, (iii.) those parts of lots 12a adjacent to lots 12g and 12k of the same block survey preliminary plan, which are road reservation lots, shall be leased by the Crown to any person or persons other than the said 1st claimant, Frederick Taldena, and his successors in title to lots (i.) 42b, (ii.) 14g, 14d, and (iii.) 12g and 12k respectively, of the same block survey preliminary plan.

*Description of the Lands referred to.*

The following lots situated in the village of Nagolla, in the Soranatotota korale of the Wiyaluwa division, in the Province of Uva, as described in the annexed diagrams :—

## I.—Preliminary plan 178.

Situation : Nagolla village in Soranatotota korale of Wiyaluwa division, Province of Uva.

Lot.	Name of Land.	Extent, A. R. P.
14d	Kirigalagawayaya, Thamalaketiyyaya, Attanagasptiyyehena, Arukumbureyaya, Unapanduragawahena	160 1 16
42b	Welikadeyaya, Liyanagolleyaya	53 1 37
50	Welikadawatta	0 0 13
		<u>213 3 26</u>

and bounded as follows : on the north by the Gonkatuwekandura, Tambalaketiyyaya (reservation for road) to be declared the property of the Crown under the Waste Lands Ordinances, a Gansabhawa path, Attanayagasptiyyekumbura claimed by the Taldena family, Kurunduwalagawayaya *alias* Godamadehena to be declared the property of Charles Taldena under the Waste Lands Ordinances, the Hompalawalgodakandura ; on the east by Pahalawattehena to be declared the property of Charles Taldena under the Waste Lands Ordinances, Medawattehena to be declared the property of ditto under the Waste Lands Ordinances, Pattiyawattehena to be declared the property of ditto under the Waste Lands Ordinances, Kabalagalahena to be declared the property of the Crown under the Waste Lands Ordinances ; on the south by the Gonkatuwekandura, a Gansabhawa path, Walawwewatta claimed by the Taldena family, Gonkatuwewattarawa claimed by the Taldena family, Gonkatuwewatta claimed by the Taldena family, Gonkatuwekumbura claimed by the Taldena family, the Gonkatuwekandura, Gedigahagawatenna to be declared the property of Charles Taldena under the Waste Lands Ordinances, Penaketiyyehena to be declared the property of Charles Taldena under the Waste Lands Ordinances on the west by the Badulla-oya.

NOTE.—The following lots lying within the above boundaries are excluded from this part of the order and their aggregate acreage of 11 acres and 27 perches is not included in the acreage of 213 acres 3 roods and 26 perches given above :—

## Preliminary plan 178.

Lot.	Name of Land.	Extent, A. R. P.
48	Weda-arawekumbura	3 2 1
48½	Island	0 0 1
49	Oliyakumbura	4 0 1/2
14g	Welikadeyaya	3 2 1/2
		<u>11 0 2</u>

[For Diagram see page 1487.]

## II.—Preliminary plan 178.

Situation : Nagolla village in Soranatotota korale of Wiyaluwa division, Province of Uva.

Lot.	Name of Land.	Extent, A. R. P.
12g	Maligatenneyaya and Pallemulleyaya	39
12j	Walawwewatta and Kopiwattekumbura	4
12k	Digarolleyaya	25
		<u>70</u>

and bounded as follows : on the north by the Kiriwelketiyyekandura and the Badulla-oya ; on the east by the Badulla, Maligatenna claimed by the Taldena family, Kopiwattekumbura claimed by the Taldena family, the main road from Badulla to Alutnuwara ; on the south by Walawwewatta *alias* Kopiwatta claimed by the Taldena family, the main road from Kahatagahagawahena to be declared the property of the Crown under the Waste Lands Ordinances, the Mainkan, the west by the Taldena-ela, Digarollehena (reservation for Kandy-Taldena minor road) to be declared the property of the Crown under the Waste Lands Ordinances.

[For Diagram see page 1488.]

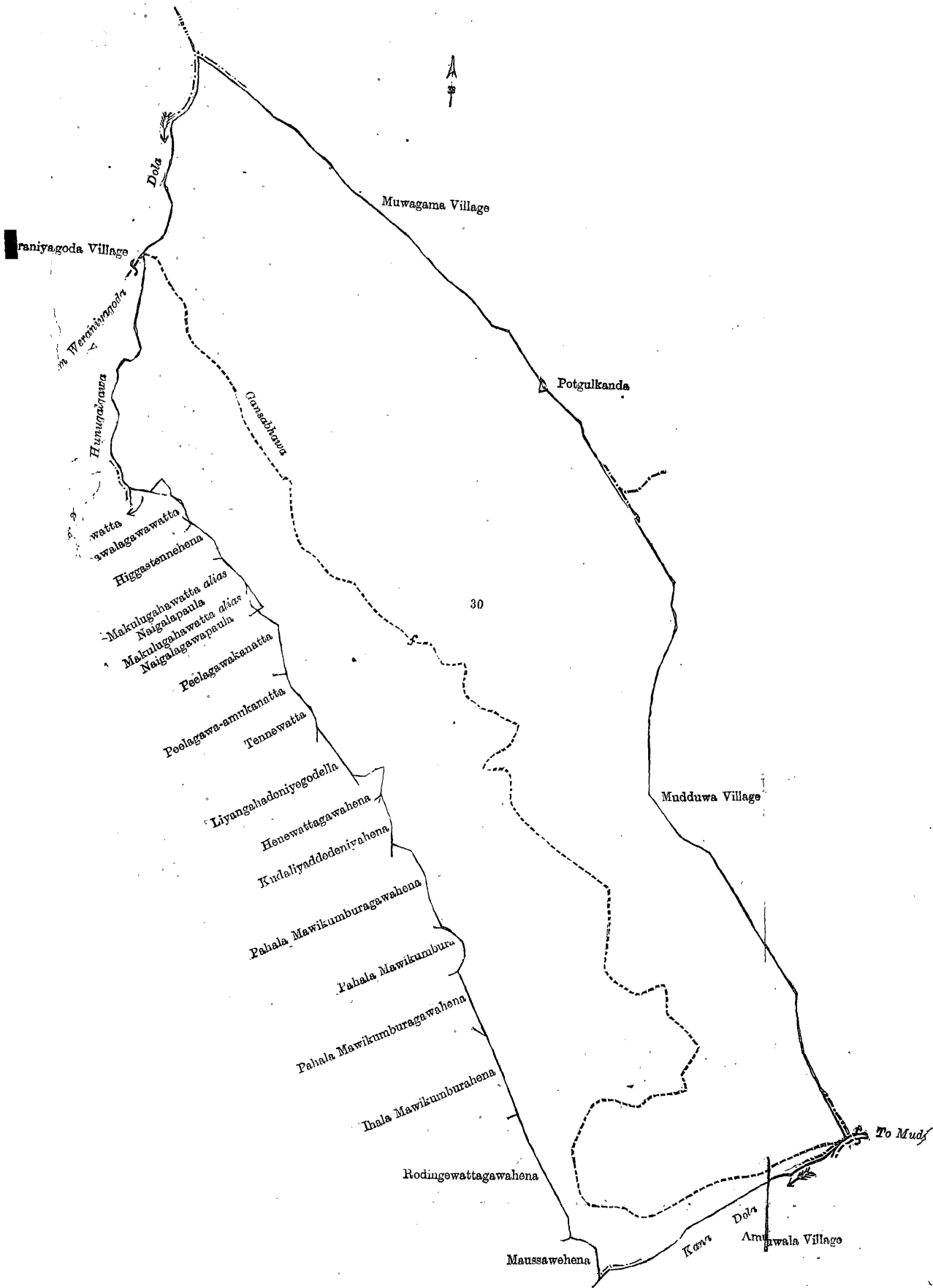
## III.—Preliminary plan 178.

Situation : Nagolla village in Soranatotota korale of Wiyaluwa division, Province of Uva.

Lot.	Name of Land.	Extent, A. R. P.
14b	Pahalawattehena, Galgewattehena, &c.	9 1 34

and bounded as follows : on the north by Warallawehenyaya to be declared the property of the Crown under the Waste Lands Ordinances, Ruppegawahenyaya to be declared the property of the Crown under the Waste Lands Ordinances, Waralketiyyehena to be declared the property of the Crown under the Waste Lands Ordinances, Galgehena to be declared the property of the Crown under the Waste Lands Ordinances ; on the east by Egodawatta *alias* Galgegawawatta claimed by the Taldena family, a water-course, Bomaluwagawawatta claimed by the Taldena family, Pallearawa *alias* Dawatagaha-arawa claimed by the Taldena family, Hela-arawa claimed by the Taldena family, Galpottagedarawatta claimed by ditto ; on the south by Dematahenahena to be declared the property of the Crown under the Waste Lands Ordinances, Warallawehena to be declared the property of the Crown under the Waste Lands Ordinances ; on the west by Kabalagalawattehena to be declared the property of Charles Taldena under the Waste Lands Ordinances, Warallawekumbura to be declared the property of the Crown under the Waste Lands Ordinances, Warallawewatta claimed by the Taldena family, Pahalawattehena to be declared the property of Charles Taldena under the Waste Lands Ordinances.

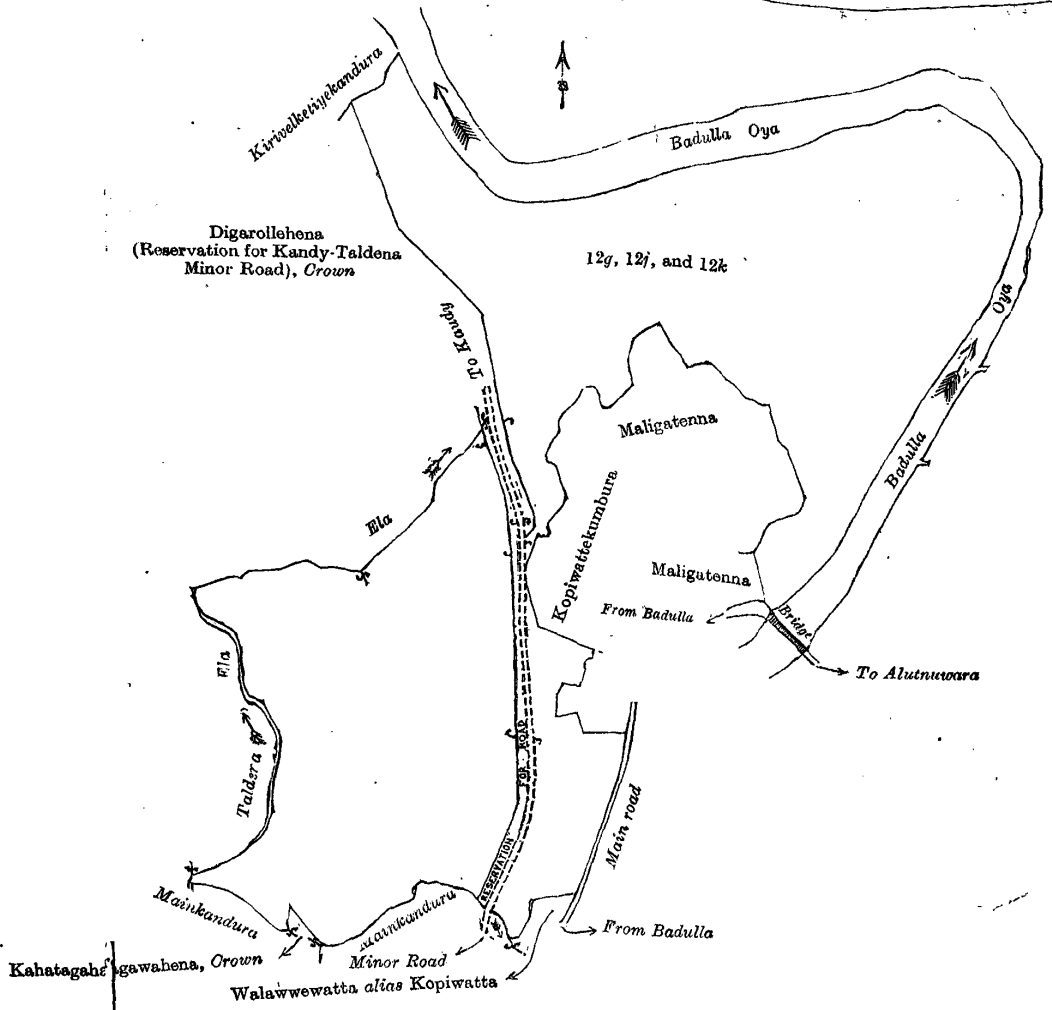




Surveyor-General's Office,  
Colombo, June 25, 1913.

Scale of 8 Chains to an Inch.

A. J. WICKWAR,  
for Surveyor-General.



Surveyor-General's Office,  
Colombo, January 24, 1912.

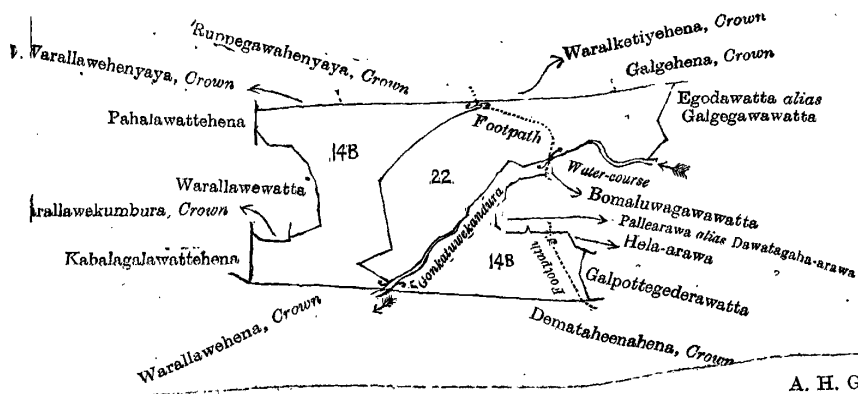
Scale of 8 Chains to an Inch.

A. H. G. DAWSON,  
for Surveyor-General

NOTE.—The following lot lying within the above boundaries is excluded from this part of the order, and its area of 3 acres 2 roods and 23 perches, is not included in the acreage of 9 acres 1 rood and 34 perches given above:—

Preliminary plan 178.

Lot.	Name of Land.	Extent, A. R. P.
22	Dawatagaha-arawewatta	3 2 2



Surveyor-General's Office,  
Colombo, January 24, 1912.

Scale of 8 Chains to an Inch.


A. H. G. DAWSON,  
for Surveyor-General

IV.—Preliminary plan 178.

Situation : Nagolla village in Soranatota korale of Wiyaluwa division, Province of Uva.

Lot.	Name of Land.	Extent, A. R. P.
137	Keenagahakumburehena	0 0 19

and bounded as follows : on the north by Hapugahakumburewetiya to be declared the property of the Crown under the Waste Lands Ordinances ; on the east by the Badulla-oya ; on the south by Alakolagollewetiya to be declared the property of the Crown under the Waste Lands Ordinances, Kadapaiyekumbura claimed by Bandara Menika ; on the west by Keenagahakumbura claimed by Frederick Taldena.



Surveyor-General's Office,  
Colombo, January 24, 1912.

Scale of 8 Chains to an Inch.

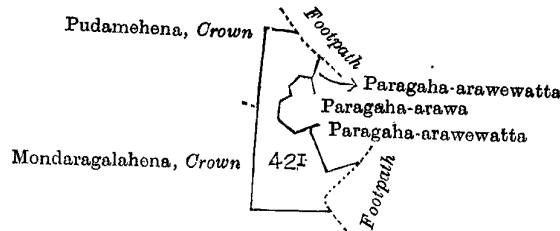
A. H. G. DAWSON,  
for Surveyor-General.

V.—Preliminary plan 178.

Situation : Nagolla village in Soranatota korale of Wiyaluwa division, Province of Uva.

Lot.	Name of Land.	Extent, A. R. P.
42i	Pudamehena and Mondaragalahena	1 3 22

bounded as follows : on the north by Pudamehena to be declared the property of the Crown under the Waste Lands Ordinances, a footpath ; on the east by Paragaha-arawewatta claimed by the Taldena family, Paragaha-arawa claimed by Paragaha-arawewatta claimed by ditto, a footpath ; on the south by Mondaragalahena to be declared the property of the Crown under the Waste Lands Ordinances ; on the west by Mondaragalahena to be declared the property of the Crown under the Waste Lands Ordinances, Pudamehena to be declared the property of the Crown under the Waste Lands Ordinances.



Scale of 8 Chains to an Inch.

Surveyor-General's Office,  
Colombo, January 24, 1912.

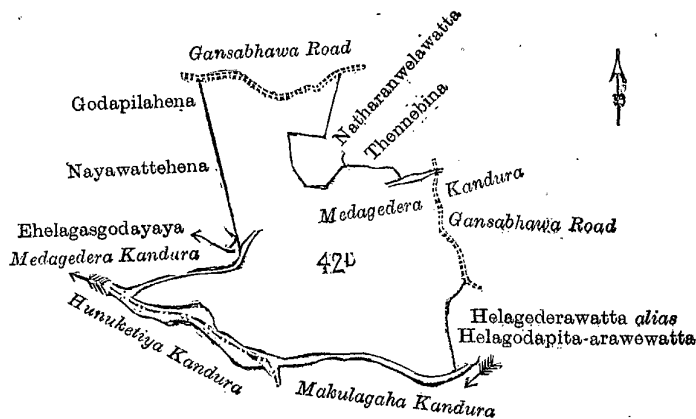
A. H. G. DAWSON,  
for Surveyor-General.

VI.—Preliminary plan 178.

Situation : Nagolla village in Soranatota korale of Wiyaluwa division, Province of Uva.

Name of Land.	Extent, A. R. P.
Godapilahena, Nayawattehena, Godapitatennehena	10 2 2

bounded as follows : on the north by a Gansabhawa road ; on the east by Natharanwelawatta claimed by the Taldena family, the Medagedarakandura, a Gansabhawa road, Helagedarawatta alias Helagedarawatta claimed by the Taldena family ; on the south by the Makulagahakandura, the Hunuketiya- the west by the Medagedarakandura, Ehalagasgodayaya to be declared the property of Charles Taldena under the Waste Lands Ordinances, Nayawattehena to be declared the property of Charles Taldena under the Waste Lands Ordinances, Godapilahena to be declared the property of Charles Taldena under the Waste Lands Ordinances.



Scale of 8 Chains to an Inch.

Surveyor-General's Office,  
Colombo, January 24, 1912.

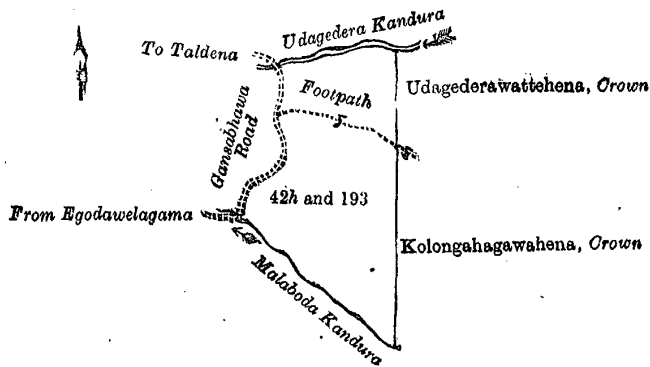
A. H. G. DAWSON,  
for Surveyor-General.

VII.—Preliminary plan 178.

Situation : Nagolla village in Soranatota korale of Wiyaluwa division, Province of Uva.

Lot.	Name of Land.	Extent, A. R. P.
42h	Kolongahagawahena, Pudamehena, &c.	7 1 6
193	Udagedara-arawa	0 0 24
		7 1 30

and bounded as follows : on the north by the Udagedarakandura ; on the east by Udagedarawattehena to be declared the property of the Crown under the Waste Lands Ordinances, Kolongahagawahena to be declared the property of the Crown under the Waste Lands Ordinances ; on the south by the Malabodakandura ; on the west by the Gansabhawa road from Egodawelagama to Taldena.



Surveyor-General's Office,  
Colombo, January 24, 1912.

Scale of 8 Chains to an Inch.

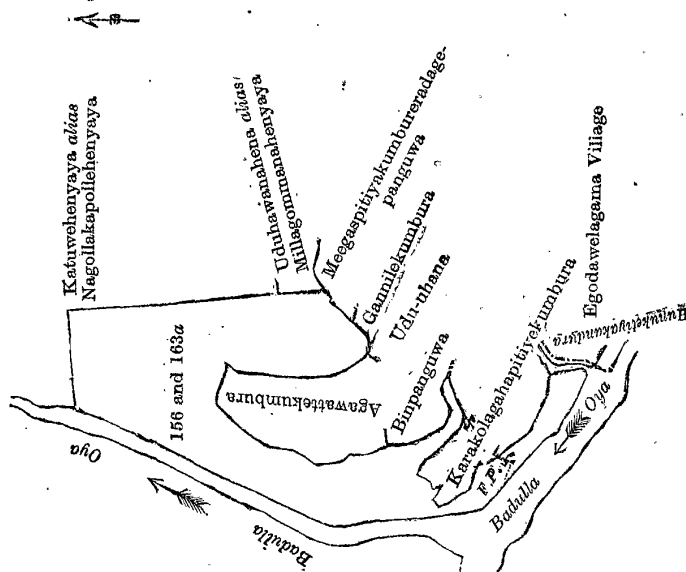
A. H. G. DAWSON  
for Surveyor-General

VIII.—Preliminary plan 178.

Situation : Nagolla village in Soranatota korale of Wiyaluwa division, Province of Uva.

Lot.	Name of Land.	Extent, A. R. P.
156	Katuwehena, Karakolagahapitiya, &c.	
163a	Udahuwanahena alias Millagommanahenyaya, Katuwehenyaya alias Nagollakapollehenyaya	

and bounded as follows : on the north by Katuwehenyaya alias Nagollakapollehenyaya to be declared the property of Charles Taldena under the Waste Lands Ordinances ; on the east by Katuwehenyaya alias Nagollakapollehenyaya to be declared the property of Charles Taldena under the Waste Lands Ordinances, Udahuwanahena alias Millagommanahenyaya to be declared the property of Charles Taldena under the Waste Lands Ordinances, Migaspitiyekur claimed by the Taldena family, Gannilekumbura claimed by Medagedara Herat Appu and others, Kokwila Kiriwante, Agawattakumbura claimed by Meegaspitiye Muttuhamy and others, Binpang Taldena family, Karakolagahapitiyakumbura claimed by the Taldena family, the Hunuketiyakandu, west by the Badulla-oya.



Surveyor-General's Office,  
Colombo, January 24, 1912.

Scale of 8 Chains to an Inch.

A. H. G. DAWSON  
for Surveyor-General

## IX.—Preliminary plan 178.

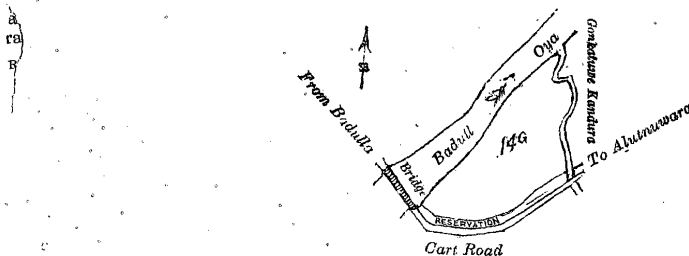
Situation: Nagolla village in Soranatotakorale of Wiyaluwa division, Province of Uva.

Lot.	Name of Land.	Extent, A. R. P.
14g	Welikadeyaya	3 2 13

and bounded as follows: on the north by the Badulla-oya; on the east by the Gonakatuwekandura; on the south by Welikadeyaya (road reservation lot 14f) to be declared the property of the Crown under the Waste Lands Ordinances; the west by the Badulla-oya.

H. O. Fox,  
Special Officer.

April 15, 1913.

Surveyor-General's Office,  
Colombo, April 1, 1913.

Scale of 8 Chains to an Inch.

A. H. G. DAWSON,  
for Surveyor-General.

## Ratnapura S. O. No. 104.

Order under Section 4, Sub-section (1), of "The Waste Lands Ordinances of 1897, 1899, 1900, and 1903,"  
declaring Land to be Crown Property.

In the matter of the land commonly called or known as Potgulkandemukulana, situate in the village of Wadumulla, in the Palle pattuwa of the Nawadun korale of the Ratnapura District, in the Province of Sabaragamuwa, and of "The Waste Lands Ordinances of 1897, 1899, 1900, and 1903."

WHEREAS in pursuance of section 1 of the said Ordinances it was duly notified on August 2, 1912, that if no claim of the land commonly called or known as Potgulkandemukulana, situate in the village of Wadumulla, in the Palle pattuwa of the Nawadun korale of the Ratnapura District, in the Province of Sabaragamuwa, containing in extent 178 acres and 1 perch, and shown as lot 30 in preliminary plan 78, and in the annexed diagram, was made to Howard Orme Fox, Special Officer appointed under section 28 of the said Ordinances, within the period of three months from the date specified in such notice, such land would be declared the property of the Crown, and dealt with on account of the Crown (*vide* Notice No. 4,474):

And whereas claim was made thereto by (1) Wannakurallage Punchi Appuhamy, (2) Dombagammana Mudiyansele chimahatmaya, (3) Achariwatte Sadrisa, (4) Hapugahawatte Baba, (5) Wannakurallage Loku Mahatmaya, (6) ditto Mahatmaya, (7) Udawatana Mudduwage Ran Etana, and on behalf of (8) Wannakurallage Heep Mahatmaya, ditto Dingiri Mahatmaya; and whereas the said (1) Wannakurallage Punchi Appuhamy and (6) Wannakurallage Mahatmaya entered into agreements dated December 16, 1912, whereby in consideration of the Settlement Officer settling as private property, otherwise than under the Waste Lands Ordinances, lots 21 and 24 in block survey preliminary and appearing in W. L. O. Notice 4,474, they withdrew claim to the aforesaid lot 30 of preliminary plan 78, and the said (2) Dombagammana Mudiyansele Puchi Mahatmaya and (3) Achariwatte Sadrisa entered into agreement dated December 16, 1912, and February 14, 1913, respectively, whereby in consideration of the Settlement Officer settling as private property, otherwise than under the Waste Lands Ordinances, lot 21 in the same block survey preliminary appearing in the said notice, they withdrew claim to the said lot 30 of preliminary plan 78, and whereas the said Achariwatte Baba entered into an agreement dated December 16, 1912, whereby in consideration of the Settlement Officer settling as private property, otherwise than under the Waste Lands Ordinances, unnotified, lots 21a and 22e and 28, 28a, 28c, and 28e on the said block survey preliminary plan 78 appearing in the said notice, he withdrew claim to the said lot 30 of preliminary plan 78, and whereas the said (7) Udawatana Mudduwage Ran Etana entered into agreement dated December 20, 1912, whereby in consideration of the Settlement Officer settling as private property, otherwise than under the Waste Lands Ordinances, unnotified, lot 28b and lots 28a, 28c, and 28e in the same block survey preliminary plan 78 appearing in the said notice, he withdrew claim to the said lot 30, and whereas the said (5) Wannakurallage Loku Mahatmaya entered into an agreement dated December 16, 1912, and Dambuluwana Atukorallage Dingiri Heep, duly appointed representative of the said minor (9) Wannakurallage Dingiri Mahatmaya entered into an agreement dated December 20, 1912, of the same tenor, and Wannakurallage Loku Mahatmaya, duly appointed representative of the said minor (8) Wannakurallage Heen Mahatmaya entered into an agreement dated January 22, 1913, of the same tenor, whereby in consideration of the Settlement Officer settling as private property, otherwise than under the Waste Lands Ordinances, unnotified, lots 21a, 22e, and 24b and lots 21, 28, 28c, and 28e in the same block survey preliminary plan, appearing in the said notice, they withdrew claim to the said lot 30 on the said block survey preliminary plan 78, appearing in the said notice, I, Howard Orme Fox, Special Officer appointed under section 28 of the said Ordinances, under and by virtue of the powers vested in me in that behalf by section 4 of the said Ordinances, do hereby on July 18, 1913, order and declare under section 4, sub-section (1), of the said Ordinances, that the said land, as more fully described herein below, is the property of the Crown.

## Description of the Land referred to.

The following lot situated in the village of Wadumulla, in the Palle pattuwa of the Nawadun korale of the Ratnapura District, in the Province of Sabaragamuwa:—

## Preliminary plan 78.

Situation: Wadumulla village in Palle pattuwa of Nawadun korale in Ratnapura District

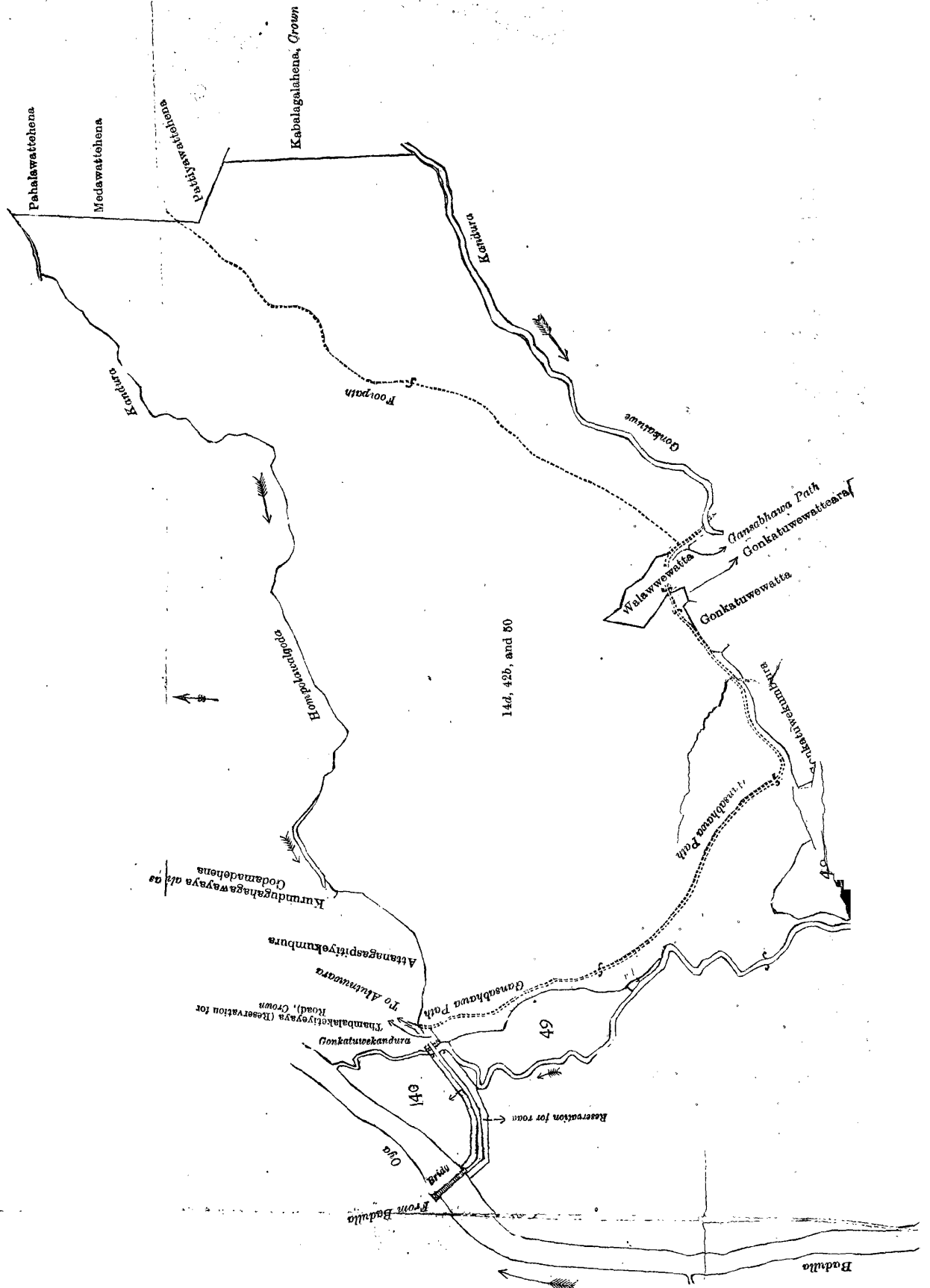
Lot.	Name of Land.	Extent	A. R. P.
30	Potgulkandemukulana		8 0 31

and bounded as follows: on the north by the village limit of Muwagama; on the east by the village limit of Mudduwage; on the south by the Kanadola (the village limit of Amuwala); on the west by Maussawehena claimed by Ifanda Istawira Unanse, Kodungawattagawahena claimed by Wannakurallage Dingiri Mahatmaya and others, Thalagawatta claimed by Mawikumburabeha claimed by Wannakurallage Mudalihamy and others, Pahalamawikumburagawaha claimed by Wannakurallage Dingiri Mahatmaya and others, Pahalamawikumbura claimed by Kotamulle Pansala and others, Pahalamawikumburagawahena claimed by Thalage Singha and others, Kudaliyaddedeniyahena claimed by Dingiri Mahatmaya and others, Henewattagawahena claimed by Wannakurallage Mudalihamy and others, deniyegodella sold by the Crown, Tennewatta claimed by Jotumunige Charles Appu, Peelagawa-amukana Malabodagamage Don Davith Appuhami, Peelagawakanatta claimed by Malabodagamage Don Davith Appuhami, Makulugahawatta *alias* Naigalagawapaula sold by the Crown, Makulugahawatta *alias* Naigalagawapaula sold by the Crown, Higgastennehena claimed by Hapugahawatte Baba and others, Henawalagawawatta sold by the Crown, Henawalagawawatta claimed by Acharigewatta Sadrisa and others, the Hunugalagawadola (the village limit of Weraniyagod).

July 18, 1913.

H. C. Fox,  
Special Officer.

D 10



Surveyor-General's Office,  
Colombo, January 24, 1912.

Scale of 8 Chains to an Inch.

A. H. G. DAWSON,  
for Surveyor-General.