



Ceylon Government Gazette

Published by Authority.

No. 6,585 — FRIDAY, OCTOBER 17, 1913.

PART I.—General: Minutes, Proclamations, Appointments, and General Government Notifications.

PART II.—Legal and Judicial.

PART III.—Provincial Administration.

PART IV.—Land Settlement.

PART V.—Mercantile, Marine, Municipal, Local, &c.

Separate paging is given to each Part in order that it may be filed separately.

Part IV.—Land Settlement.

	PAGE		PAGE
Preliminary Notices	1497	Final Orders	1519

PRELIMINARY NOTICES.

Kurunegala Notice No. 5,025.

Notice under "The Waste Lands Ordinances of 1897, 1899, 1900, and 1903."

TAKE notice that unless within three months from October 17, 1913, the persons, if any, who claim any interest in the lands hereinafter mentioned or in any one or more of such lands make claim in person or in writing to the said lands or any of them or to some interest therein to N. A. Hampton, Esq., Special Officer appointed under section 28 of "The Waste Lands Ordinances of 1897, 1899, 1900, and 1903," at his office at Fort, Colombo :

Such Special Officer, in pursuance of the powers vested in him by the said Ordinances . . will declare by writing under his hand that the said lands, or such of them as to which no claim has been made, are the property of the Crown.

N. A. HAMPTON,
Special Officer.

Description of the Lands referred to.

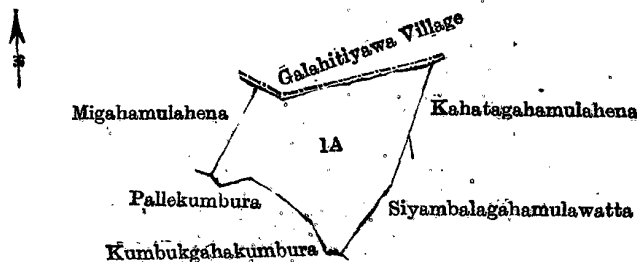
The following lots situated in the village of Giraketikumbura, in the Mayurawati korale of the Dambadeni hatpattu of the Kurunegala District, in the North-Western Province, as described in the annexed diagrams :—

I.—Preliminary plan 926.

Situation : Giraketikumbura in Mayurawati korale of Dambadeni hatpattu of Kurunegala District.

Lot.	Name of Land.	Extent, A. R. P.
1A	Kadurugahamulahena	4 0 28

and bounded as follows : on the north by the village limit of Galahitiyawa ; on the east by Kahatagahamulahena sold by the Crown, Siyambalagahamulawatta sold by the Crown ; on the south by Kumbukgahakumbura claimed by Etupedige Kiriya and others, Pallekumbura claimed by Hewapedige Menika ; on the west by Migahamulahena sold by the Crown.



Surveyor-General's Office,
Colombo, September 16, 1913.

Scale of 8 Chains to an Inch.

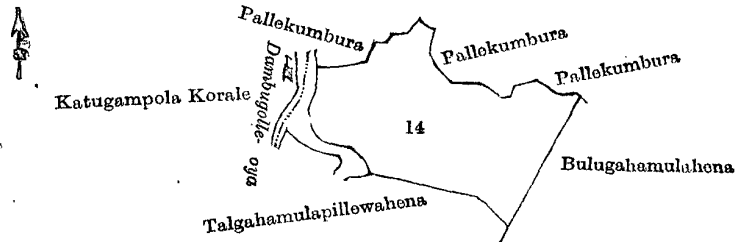
A. J. WICKWAR,
for Surveyor-General.

II.—Preliminary plan 926.

Situation : Giraketikumbura village in Mayurawati korale of Dambadeni hatpattu of Kurunegala District.

Lot.	Name of Land.	Extent, A. R. P.
14	Kajukeleheha	5 3 19

and bounded as follows : on the north by Pallekumbura claimed by Etupedige Tikira, Pallekumbura claimed by Etupedige Petta and others, Pallekumbura claimed by Hewapedige Kiriya ; on the east by Bulugahamulahena sold by the Crown ; on the south by Talgahamulapillawahena sold by the Crown ; on the west by the Dambugolle-oya (the boundary of the Katugampola korale).



Surveyor-General's Office,
Colombo, September 16, 1913.

Scale of 8 Chains to an Inch.

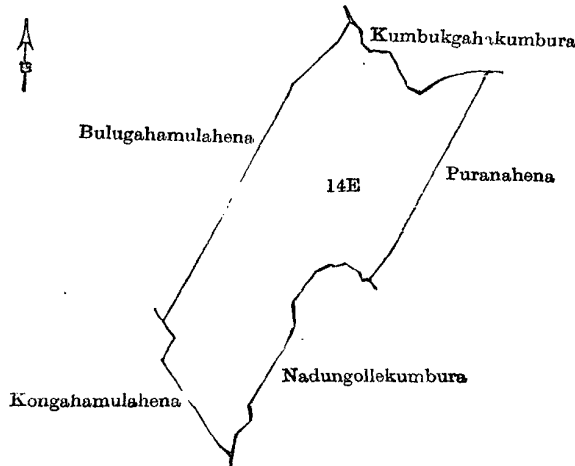
A. J. WICKWAR,
for Surveyor-General.

III.—Preliminary plan 926.

Situation : Giraketikumbura village in Mayurawati korale of Dambadeni hatpattu of Kurunegala District.

Lot.	Name of Land.	Extent, A. R. P.
14E	Dehigahakotuwahena	11 2 6

and bounded as follows : on the north by Bulugahamulahena sold by the Crown, Kumbukgahakumbura claimed by Etupedige Kiriya and others ; on the east by Puranahena sold by the Crown, Nadungollekumbura claimed by Dissanayaka Mudiyanselege Hetu Etana and others ; on the south by Kongahamulahena sold by the Crown ; on the west by Bulugahamulahena sold by the Crown.



Surveyor-General's Office,
Colombo, September 16, 1913.

Scale of 8 Chains to an Inch.

A. J. WICKWAR,
for Surveyor-General.

Kurunegala S. O. 233, 1912—1913.

Matara Notice No. 5,026.

Notice under "The Waste Lands Ordinances of 1897, 1899, 1900, and 1903."


TAKE notice that unless within three months from October 17, 1913, the persons, if any, who claim any interest in the land hereinafter mentioned make claim in person or in writing to the said land or to some interest therein to R. M. M. Worsley, Esq., Special Officer appointed under section 28 of "The Waste Lands Ordinances of 1897, 1899, 1900, and 1903," at his office at Fort, Colombo :

Such Special Officer, in pursuance of the powers vested in him by the said Ordinances, will declare by writing under his hand that the land, to which no claim has been made, is the property of the Crown.

R. M. WORSLEY,
Special Officer.

Description of the Land referred to.

The land commonly called or known as Maha-arambehena, situated in the village of Owitigamuwa, in the Ganga-boda pattu of the Matara District, in the Southern Province, containing in extent $7\frac{1}{2}$ perches, shown as lot 266 in preliminary plan 572 and in the annexed diagram ; and bounded as follows : on the north by Maha-arambehena sold by the Crown ; on the east by Alutwatta claimed by Parana Liyanage Mendias ; on the south by the road from Kirinda to Karaputugala ; on the west by T. P. 53,747.



Surveyor-General's Office,
Colombo, September 8, 1913.

Scale of 4 Chains to an Inch.
Matara S. O. 30, 1912—1913.

A. J. WICKWAR,
for Surveyor-General.

Hambantota Notice No. 5,027.

Notice under "The Waste Lands Ordinances of 1897, 1899, 1900, and 1903."

TAKE notice that unless within three months from October 17, 1913, the persons, if any, who claim any interest in the lands hereinafter mentioned or in any one or more of such lands make claim in person or in writing to the said lands or any of them or to some interest therein to W. E. Wait, Esq., Special Officer appointed under section 28 of "The Waste Lands Ordinances of 1897, 1899, 1900, and 1903," at his office at Fort, Colombo:

Such Special Officer, in pursuance of the powers vested in him by the said Ordinances, will declare by writing under his hand that the said lands, or such of them as to which no claim has been made, are the property of the Crown.

W. E. WAIT,
Special Officer.

Description of the Lands referred to.

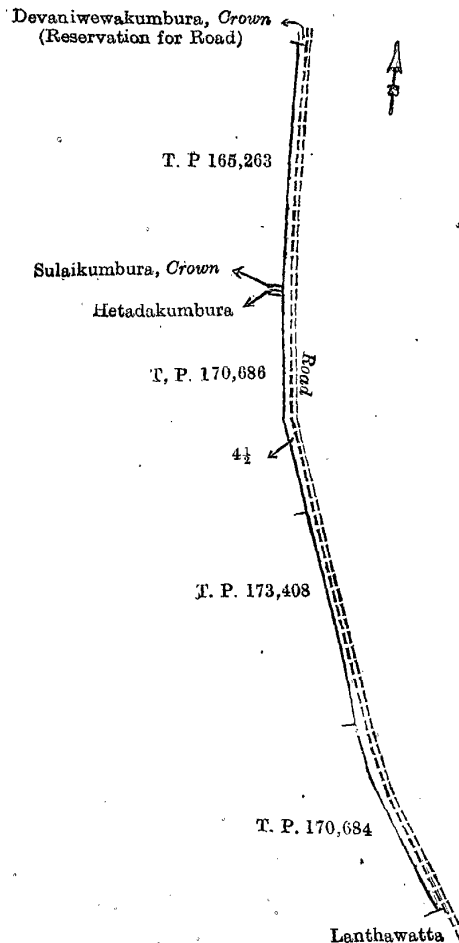
The following lots situated in the village of Beminiyanwila, in the East Giruwa pattu of the Hambantota District, in the Southern Province, as described in the annexed diagrams:—

I.—Preliminary plan 465.

Situation: Beminiyanwila village in East Giruwa pattu of Hambantota District.

Lot.	Name of Land.	Extent, A. R. P.
4½	Reservation for road	1 0 34

and bounded as follows: on the north by Devaniwewakumbura declared to be the property of the Crown under the Waste Lands Ordinances; on the east by a road; on the south by Lanthawatta sold by the Crown; on the west by T. Ps. 170,684, 173,408, 170,686, Hetadakumbura sold by the Crown, Sulakumbura belonging to Crown, T. P. 165,263.



Surveyor-General's Office,
Colombo, September 4, 1913.

Scale of 8 Chains to an Inch.

A. J. WICKWAR,
for Surveyor-General.

II.—Preliminary plan 465.

Situation : Beminiyanwila village in East Giruwa pattu of Hambantota District.

Lot.	Name of Land.	Extent, A. R. P.
24A	Hanganwaguruyaya	0 0 4

and bounded as follows : on the north by the village limit of Mamadala ; on the east by T. P. 174,635 ; on the south by new No. 1 channel ; on the west by T. P. 174,635.



Surveyor-General's Office,
Colombo, September 4, 1913.

Scale of 8 Chains to an Inch.

A. J. WICKWAR,
for Surveyor-General.

III.—Preliminary plan 465.

Situation : Beminiyanwila village in East Giruwa pattu of Hambantota District.

Lot.	Name of Land.	Extent, A. R. P.
24H	Hanganwaguruyaya	0 0 2

and bounded as follows : on the north, east, and south by Hanganwaguruyaya belonging to Crown ; on the west by T. P. 173,037.



Surveyor-General's Office,
Colombo, September 4, 1913.

Scale of 8 Chains to an Inch.

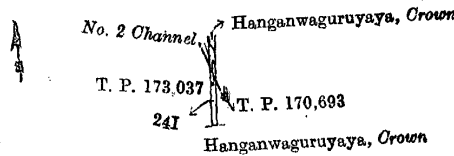
A. J. WICKWAR,
for Surveyor-General.

IV.—Preliminary plan 465.

Situation : Beminiyanwila village in East Giruwa pattu of Hambantota District.

Lot.	Name of Land.	Extent, A. R. P.
24I	Hanganwaguruyaya	0 0 1

and bounded as follows : on the north by Hanganwaguruyaya belonging to the Crown ; on the east by T. P. 170,693 ; on the south by Hanganwaguruyaya belonging to Crown ; on the west by T. P. 173,037, new channel No. 1.



Surveyor-General's Office,
Colombo, September 4, 1913.

Scale of 8 Chains to an Inch.

A. J. WICKWAR,
for Surveyor-General.

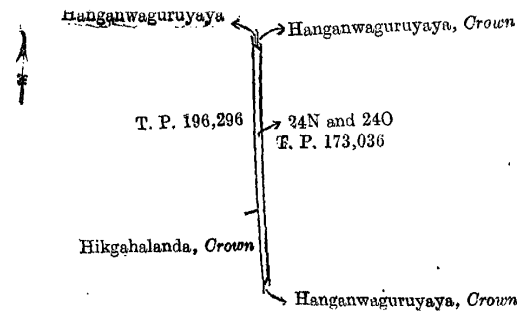
V.—Preliminary plan 465.

Situation : Beminiyanwila village in East Giruwa pattu of Hambantota District.

Lot.	Name of Land.	Extent, A. R. P.
24N	Hanganwaguruyaya	0 0 32
24O	Do.	0 0 12

0 1 6

and bounded as follows : on the north by Hanganwaguruyaya sold by the Crown, Hanganwaguruyaya belonging to Crown ; on the east by T. P. 173,036 ; on the south by Hanganwaguruyaya belonging to Crown ; on the west by Hikgahalanda declared to be the property of the Crown under the Waste Lands Ordinances, T. P. 196,296.



Surveyor-General's Office,
Colombo, September 4, 1913.

Scale of 8 Chains to an Inch.

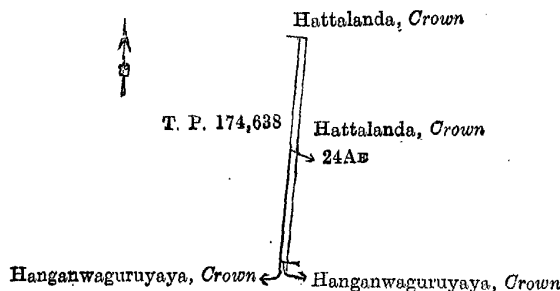
A. J. WICKWAR,
for Surveyor-General.

VI.—Preliminary plan 465.

Situation : Beminiyanwila village in East Giruwa pattu of Hambantota District.

Lot.	Name of Land.	Extent, A. R. P.
24Ae	Anganwaguruyaya	0 1 0

and bounded as follows : on the north by Hattalanda declared to be the property of the Crown under the Waste Lands Ordinances ; on the east by Hattalanda declared to be the property of the Crown under the Waste Lands Ordinances ; on the south by Hanganwaguruyaya belonging to Crown ; on the west by T. P. 174,638.



Surveyor-General's Office,
Colombo, September 4, 1913.

Scale of 8 Chains to an Inch.

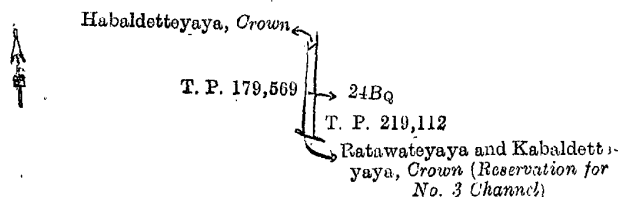
A. J. WICKWAR,
for Surveyor-General.

VII.—Preliminary plan 465.

Situation : Beminiyanwila village in East Giruwa pattu of Hambantota District.

Name of Land.	Extent, A. R. P.
Habaldetteyaya	0 0 18

and bounded as follows : on the north by Habaldetteyaya belonging to Crown ; on the east by T. P. 219,112 ; on the south by Ratawateyaya and Kabaldetteyaya (reservation for No. 3 channel) belonging to Crown ; on the west by T. P. 179,569.



Surveyor-General's Office,
Colombo, September 4, 1913.

Scale of 8 Chains to an Inch.

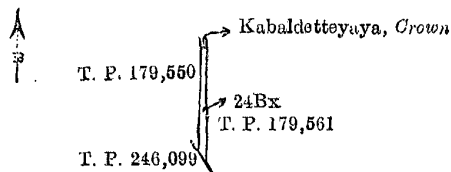
A. J. WICKWAR,
for Surveyor-General.

VIII.—Preliminary plan 465.

Situation : Beminiyanwila village in East Giruwa pattu of Hambantota District.

Lot.	Name of Land.	Extent, A. R. P.
24Bx	Kabaldetteyaya	0 0 21

and bounded as follows : on the north by Kabaldetteyaya belonging to Crown ; on the east by T. P. 179,561 ; on the south by T. P. 246,099 ; on the west by T. P. 179,550.



Surveyor-General's Office,
Colombo, September 4, 1913.

Scale of 8 Chains to an Inch.

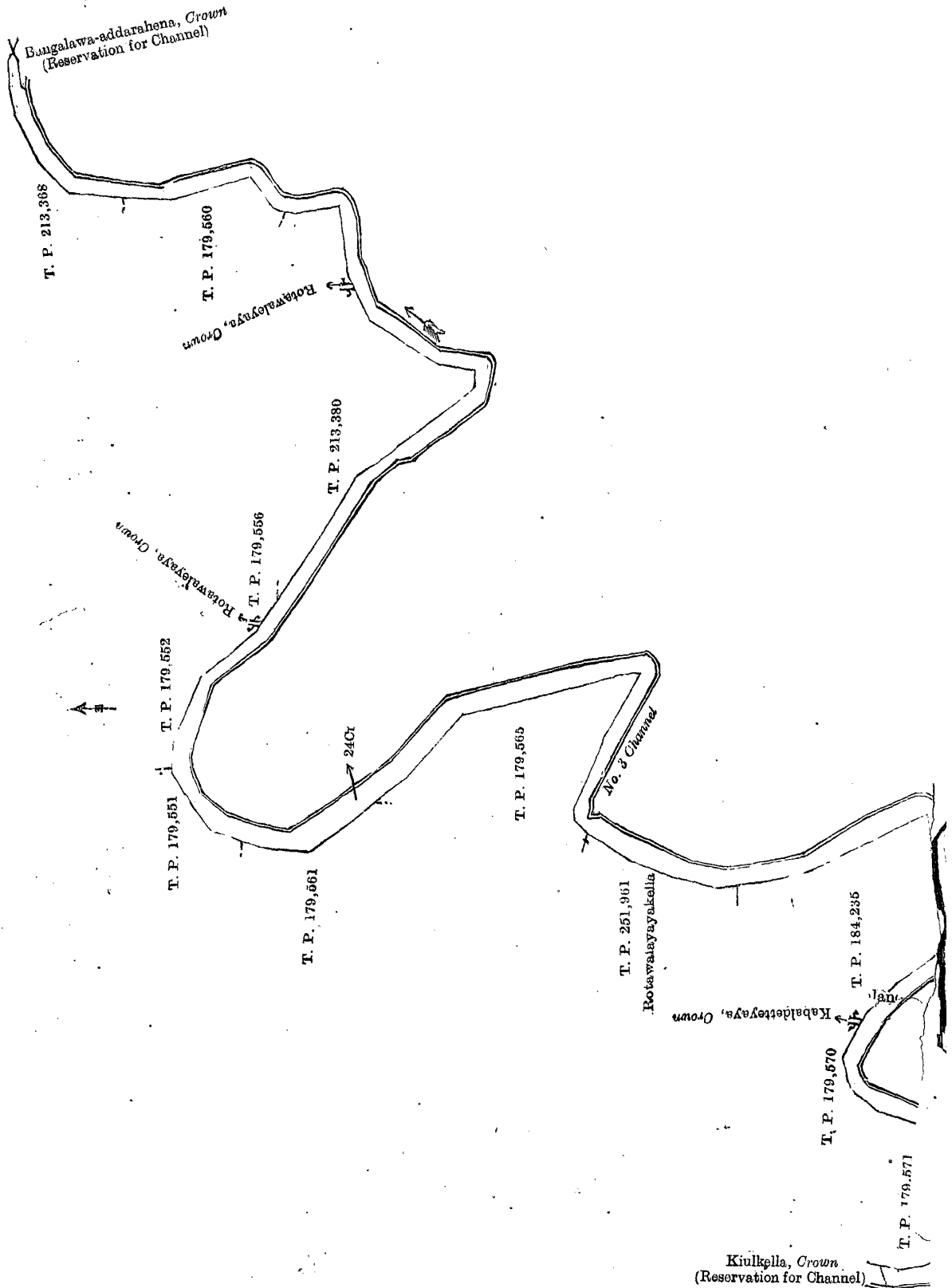
A. J. WICKWAR,
for Surveyor-General.

IX.—Preliminary plan 465.

Situation : Beminiyanwila village in East Giruwa pattu of Hambantota District.

Lot.	Name of Land.	Extent, A. R. P.
24Cr	Ratawaleyaya and Kabaldetteyaya (reservation for No. 3 channel)	18 3 32

and bounded as follows : on the north by T. Ps. 179,551, 179,552, Ratawaleyaya belonging to Crown, T. Ps. 179,558, 213,380, Ratawaleyaya belonging to Crown, T. Ps. 179,560, 213,368 ; on the east by Bangalawa-addarahena declared to be the property of the Crown under the Waste Lands Ordinances (reservation for channel) ; on the south by No. 3 channel ; on the west by Kiulkella declared to be the property of the Crown under the Waste Lands Ordinances (reservation for channel), T. Ps. 179,571, 179,570, Kabaldetteyaya belonging to Crown, T. P. 184,235, Ratawalayayakella claimed by M. Senaratna of Palana, T. Ps. 251,961, 179,565, 179,561.



Surveyor-General's Office,
Colombo, September 4, 1913.

Scale of 8 Chains to an Inch.
Hambantota S. O. 50, 1912-1913.

A. J. WICKWAR,
for Surveyor-General.