

Ceylon Government Gazette

Published by Authority.

No. 6,587 — FRIDAY, OCTOBER 24, 1913.

PART I.—General: Minutes, Proclamations, Appointments, and General Government Notifications.

PART II.—Legal and Judicial.

PART III.—Provincial Administration.

PART IV.—Land Settlement.

PART V.—Mercantile, Marine, Municipal, Local, &c.

Separate paging is given to each Part in order that it may be filed separately.

Part IV.—Land Settlement.

	PAGE		PAGE
Preliminary Notices	1545	Final Orders	1561

PRELIMINARY NOTICES.

Kurunegala Notice No. 5,081.

Notice under "The Waste Lands Ordinances of 1897, 1899, 1900, and 1903."

TAKE notice that unless within three months from October 24, 1913, the persons, if any, who claim any interest in lands hereinafter mentioned or in any one or more of such lands make claim in person or in writing to the said lands or any of them or to some interest therein to J. M. Davies, Esq., Special Officer appointed under section 28 of "The Waste Lands Ordinances of 1897, 1899, 1900, and 1903," at his office at Fort, Colombo :

Such Special Officer, in pursuance of the powers vested in him by the said Ordinances, will declare by writing under his hand that the said lands, or such of them as to which no claim has been made, are the property of the Crown.

J. M. DAVIES,
Special Officer.

Description of the Lands referred to.

The following lots situated in the village of Kulipitiya, in the Udapola Otota korale of the Dambadeni hatpattu of the Kurunegala District, in the North-Western Province, as described in the annexed diagram :—

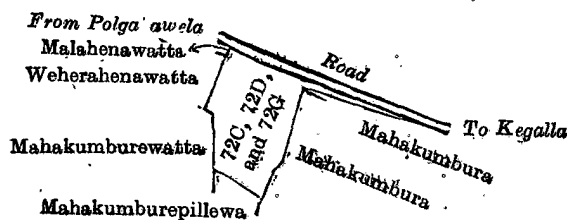
Preliminary plan 630.

Situation : Kulipitiya village in Udapola Otota korale of Kurunegala District.

Lot.	Name of Land.	Extent, A. R. P.
72C ..	Walehenewatta	0 0 8
72D ..	Wala	0 0 34
72G ..	Mahakumburahenawatta	1 2 5

1 3 7

and bounded as follows : on the north by the road from Polgahawela to Kegalla ; on the east by Mahakumbura claimed by Ukku Amma Menika, Mahakumbura claimed by Konara Mudiyansele Loku Banda and another ; on the south by Mahakumburapillewa claimed by Sinna Marikanlage Arisi Lebbe ; on the west by Mahakumburewatta claimed by Sinna Marikanlage Arisi Lebbe, Weherahenawatta claimed by Mrs. Dona Agnes de Silva, Malahenawatta claimed by ditto.



Surveyor-General's Office,
Colombo, September 10, 1913.

Scale of 8 Chains to an Inch.

A. J. Wickram,
for Surveyor-General.

Kurunegala S. O. 234, 1912—1913.

Kurunegala Notice No. 5,032.

Notice under "The Waste Lands Ordinances of 1897, 1899, 1900, and 1903."

TAKE notice that unless within three months from October 24, 1913, the persons, if any, who claim any interest in the lands hereinafter mentioned or in any one or more of such lands or to some interest therein make claim in person or in writing to the said lands or any of them or to some interest therein to J. M. Davies, Esq., Special Officer appointed under section 28 of "The Waste Lands Ordinances of 1897, 1899, 1900, and 1903," at his office at Fort, Colombo :

Such Special Officer, in pursuance of the powers vested in him by the said Ordinances, will declare by writing under his hand that the said lands, or such of them as to which no claim has been made, are the property of the Crown.

J. M. DAVIES,
Special Officer.

Description of the Lands referred to.

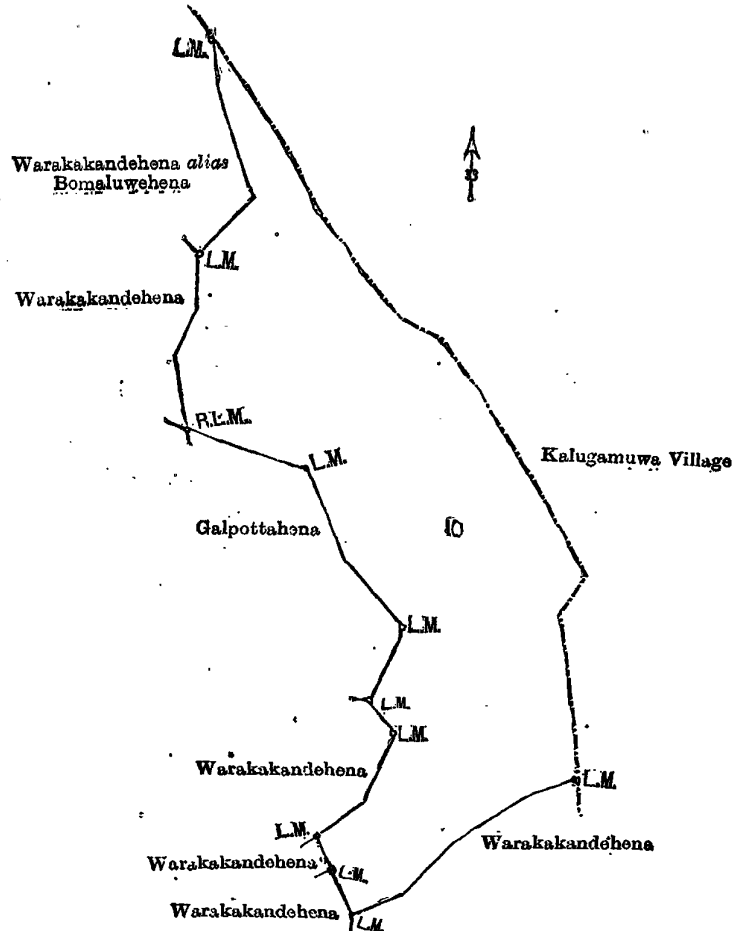
The following lots situated in the village of Uda Inguruwatta, in the Gannawe korale of the Weudawili hatpa the Kurunegala District, in the North-Western Province, as described in the annexed diagrams :—

I.—Preliminary plan 1,528.

Situation : Uda Inguruwatta in Gannawe korale of Kurunegala District.

Lot.	Name of Land.	Extent, A. B. P.
10	Warakakandemukulana	7 2 17

and bounded as follows : on the north and east by the village limit of Kalugamuwa ; on the south by Warakakandehena claimed by Gamagedera Punchirala and others ; on the west by Warakakandehena claimed by Herat Mudiyansele Ukku Banda and others, Warakakandehena claimed by Ekanayaka Mudiyansele Appuhami, Warakakandehena claimed by Belgodayalagedera Kirisalla, Galpottahena claimed by Herat Mudiyansele Ukku Banda and others, Warakakandehena claimed by Tennekoon Mudiyansele Lokupunchirala and others, Warakakandehena *alias* Bomaluwehena claimed by Dhanayaka Mudiyansele Mudalihamy and others.



Surveyor-General's Office,
Colombo, August 26, 1913.

Scale of 4 Chains to an Inch.

A. J. WICKWAR,
for Surveyor-General.

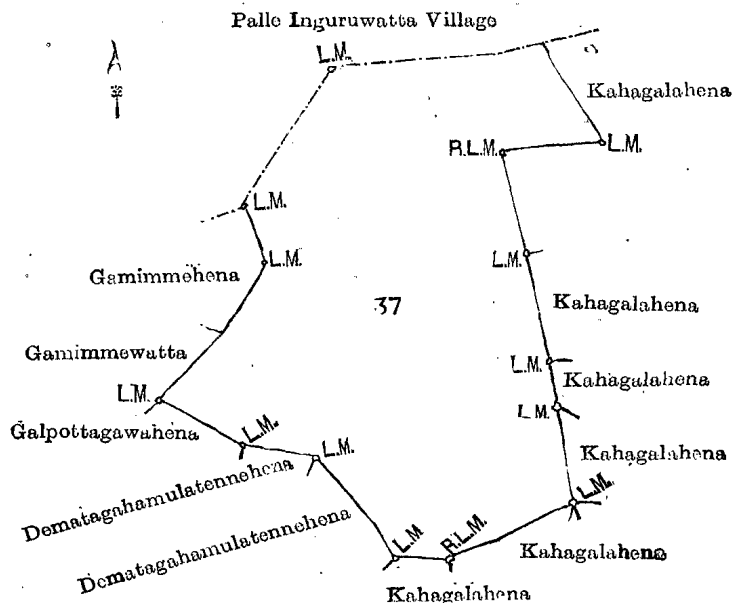
II.—Preliminary plan 1,528.

Situation : Uda Inguruwatta village in Gannawe korale of Kurunegala District.

Lot.	Name of Land.	Extent, A. B. P.
37	Kahagalamukulana	5 3 18

and bounded as follows : on the north by the village limit of Palle Inguruwatta ; on the east by Kahagalahena claimed by Ekanayaka Mudiyansele Appuhami, Kahagalahena claimed by Parapayalagedera Kapuwa, Kahagalahena claimed by E. M. Appuhamy, Kahagalahena claimed by Gamagedera Punchirala ; on the south by Kahagalahena claimed by

Herat Mudiyanseleage Punchi Menika and others, Kahagalahena claimed by E. M. Ram Menika and another, Dematagahamulatennehena claimed by Gamagedera Punchirala, Dematagahamulatennehena claimed by Ekanayaka Mudiyanseleage Kiri Menika, Galpottagawahena claimed by Parapayalagedera Setuwa and others; on the west by Gamimmewatta claimed by Gamagedera Kiri Menika, Ganimmehena claimed by ditto, the village limit of Pallo Inguruwatta.



Surveyor-General's Office,
Colombo, August 26, 1913.

Scale of 4 Chains to an Inch.

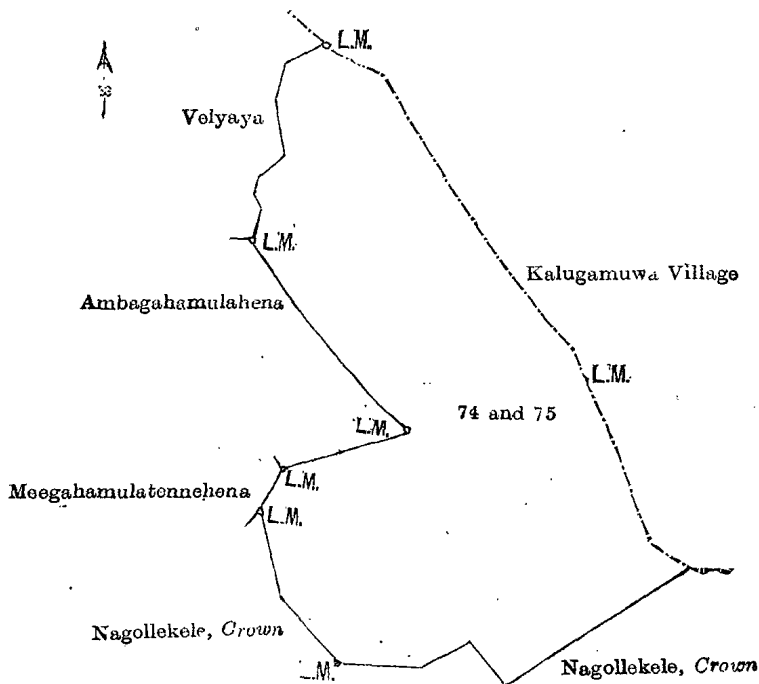
A. J. WICKWAR,
for Surveyor-General.

III.—Preliminary plan 1,528.

Situation : Uda Inguruwatta village in Gannawe korale of Kurunegala District.

Lot.	Name of Land.	Extent, A. R. P.
74	Ambagahamulahena, Bulugahamulahena	2 3 30
75	Warawattehena	3 2 2
		6 1 32

and bounded as follows : on the north and east by the village limit of Kalugamuwa ; on the south by Nagollekela claimed by the Crown ; on the west by the Nagollekele claimed by the Crown, Meegahamulatennehena claimed by Parapayalagedera Kira and others, Ambagahamulahena claimed by Herat Mudiyanseleage Ukku Banda and others, Velyaya (private).



Surveyor-General's Office,
Colombo, August 26, 1913.

Scale of 4 Chains to an Inch.

A. J. WICKWAR,
for Surveyor-General.

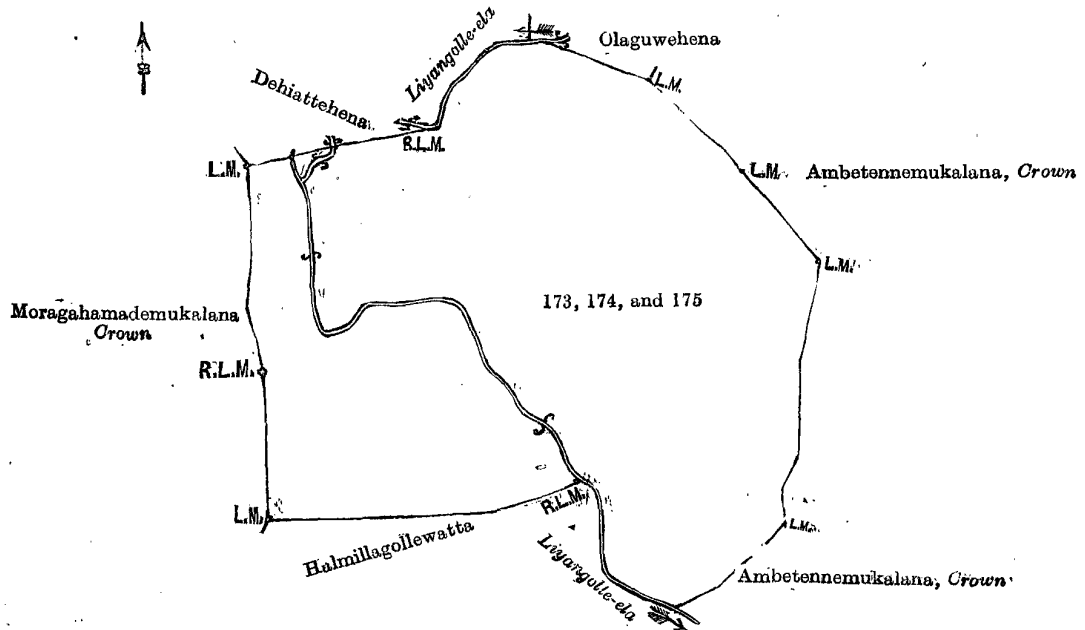
IV.—Preliminary plan 1,528.

Situation : Uda Ingurawatta village in Gannawe korale of Kurunegala District.

Lot.	Name of Land.	Extent, A. R. P.
173	Ambatennehena	5 1 4
174	Halmillagollehena	3 2 1
175	Do.	2 1 29

11 0 34

and bounded as follows : on the north by Dehiatthena claimed by Herat Mudiyansele Bandirala and another, the Liyangolle-ela, Olaguwehena claimed by K. T. Caranolis Silva, Ambatennemukulana claimed by the Crown ; on the east by Ambatennemukulana claimed by the Crown, Ambatennemukulana belonging to the Crown ; on the south by the Liyangolle-ela, Halmillagollewatta claimed by Kankanitantrige Caranolis Silva ; on the west by Moragahamademukalana claimed by the Crown.



Surveyor-General's Office,
Colombo, August 26, 1913.

Scale of 4 Chains to an Inch.

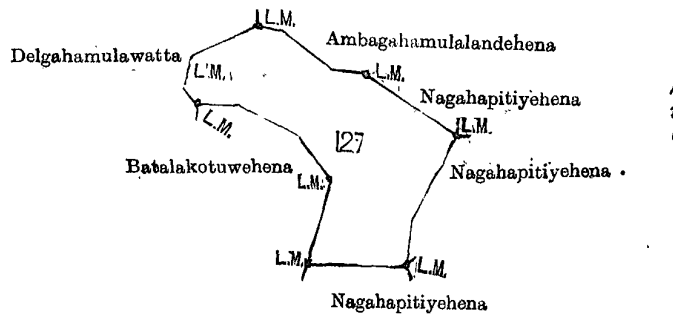
A. J. WICKWAR,
for Surveyor-General.

V.—Preliminary plan 1,528.

Situation : Uda Inguruwatta village in Gannawe korale of Kurunegala District.

Lot.	Name of Land.	Extent, A. R. P.
127	Batalakotuwemukalana	1 2 10

and bounded as follows : on the north by Delgahamulawatta claimed by Parapayalagegedera Kiri Sanda, Ambagahamulalandehena claimed by Ekanayaka Mudiyansele Appuhamy and others, Nagahapitihena claimed by Kalu Banda, Dingiri Banda, and another ; on the east by Nagahapitihena claimed by Herat Mudiyansele Ukku Banda and Bandirala ; on the south by Nagahapitihena claimed by Herat Mudiyansele Punchi Menika and others ; on the west by Batalakotuwehena claimed by Belgodagalagegedera Kiri Puncha and others, Delgahamulawatta claimed by Parapayalagegedera Kiri Banda.



Surveyor-General's Office,
Colombo, August 26, 1913.

Scale of 4 Chains to an Inch.

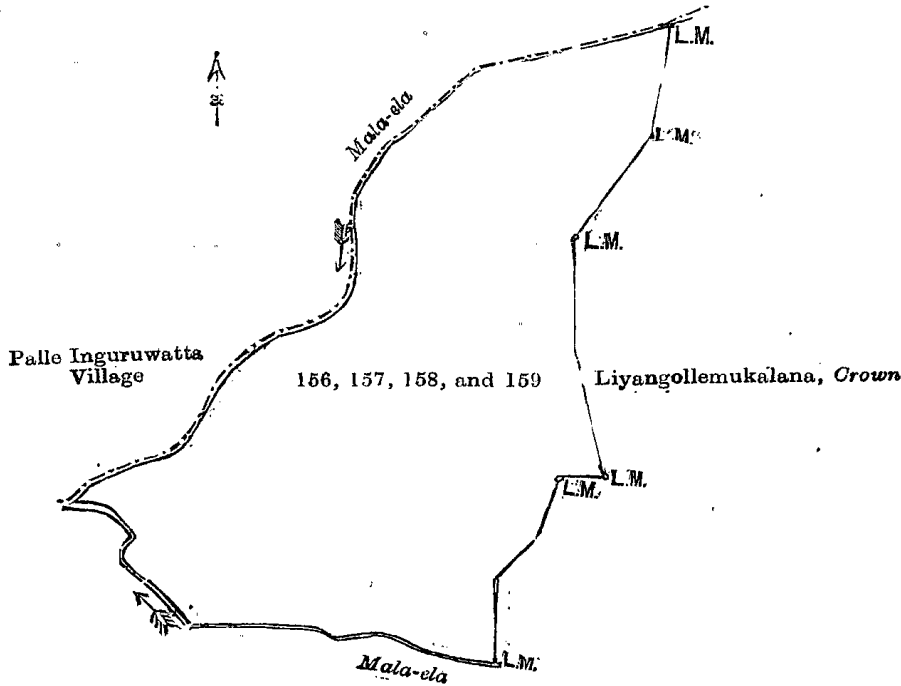
A. J. WICKWAR,
for Surveyor-General.

VI.—Preliminary plan 1,528:

Situation : Uda Inguruwatta village in Gannawe korale of Kurunegala District.

Lot.	Name of Land.	Extent, A. R. P.
156 ..	Makaralhena ..	1 3 28
157 ..	Mala-ela ..	0 0 7
158 ..	Arambayadeniyehena ..	2 2 32
159 ..	Do. ..	2 3 22
		7 2 9

and bounded as follows : on the north by a Mala-ela ; on the east by Liyangollemukalana claimed by the Crown ; on the south by a Mala-ela ; on the west by the village limit of Palle Inguruwatta, a Mala-ela.



Surveyor-General's Office,
Colombo, August 26, 1913.

Scale of 4 Chains to an Inch.

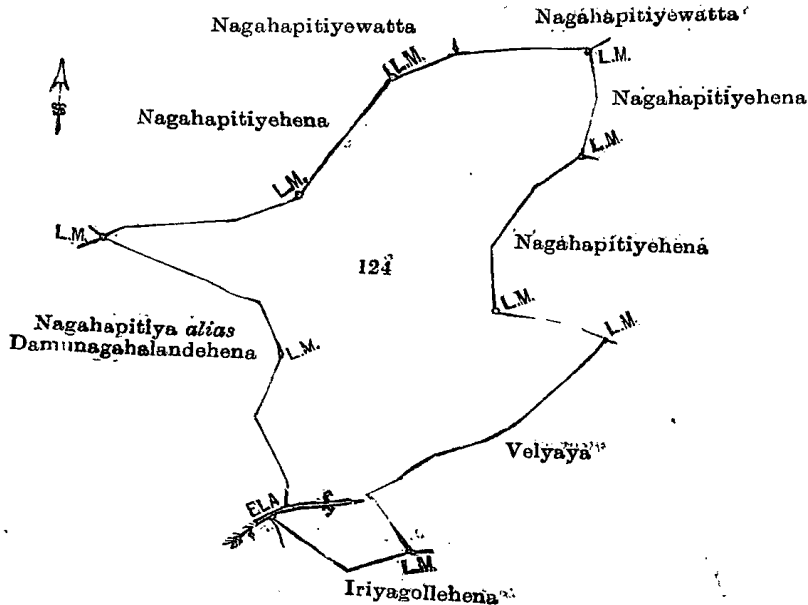
A. J. WICKWAR,
for Surveyor-General.

VII.—Preliminary plan 1,528.

Situation : Uda Inguruwatta village in Gannawe korale of Kurunegala District.

Lot.	Name of Land.	Extent, A. R. P.
124 ..	Nagahapitiyemukalana ..	4 3 5

and bounded as follows : on the north by Nagapitihena claimed by Ekanayaka Mudiyansele Appuhami, Nagahapitiyewatta claimed by Herat Mudiyansele Ukku Banda and another; Nagahapitiyewatta claimed by Herat Mudiyansele Ukku Banda and others ; on the east by Nagahapitiyehena claimed by Herat Mudiyansele Punchi Menika, Nagahapitiyehena claimed by Ekanayaka Mudiyansele Banda and others, Velyaya (private) ; on the south by Velyaya (private), Iriyagollehena claimed by Ekanayaka Mudiyansele Banda (Vel-Vidane) ; on the west by Nagahapitiya *alias* Damunagahalandehena claimed by Parapayalagegedera Setuwa and others.



Surveyor-General's Office,
Colombo, August 26, 1913.

Scale of 4 Chains to an Inch.

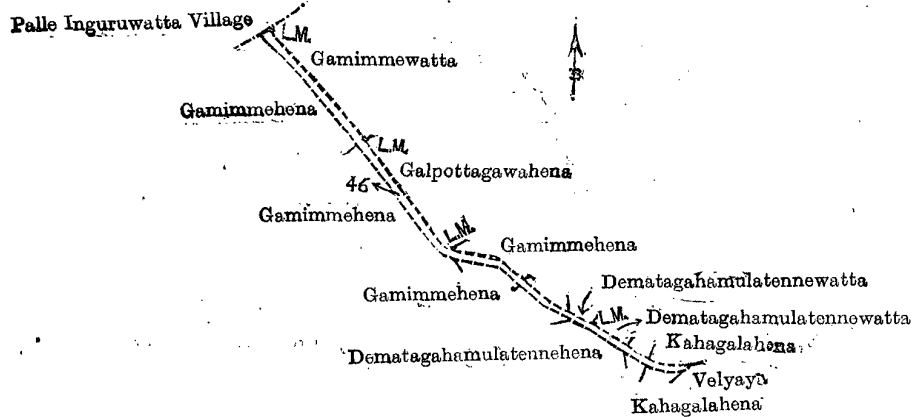
A. J. WICKWAR,
for Surveyor-General.

VIII.—Preliminary plan 1,528.

Situation : Uda Inguruwatta village in Gannawe korale of Kurunegala District.

Lot.	Name of Land.	Extent, A. R. P.
46	Gansabhawa road	0 1 6

and bounded as follows : on the north by Gamimmewatta claimed by Gamagedera Tikiri Menika, Galpottagawahena claimed by Parapayalagegedera Setuwa and others ; on the east by Gamimmehena claimed by Parapayalagegedera Kiri Sanda and others, Dematagahamulatennewatta claimed by Ekanayaka Mudiyansele Kiri Menika, Dematagahamulatennewatta claimed by Gamagedera Punchirala, Kahagalahena claimed by Ekanayaka Mudiyansele Ram Menika and another ; on the south by Velyaya (private), Kahagalahena claimed by Ekanayaka Mudiyansele Ran Menika and others, Dematagahamulatennehena claimed by Gamagedera Punchirala, Gamimmehena claimed by Parapayalagegedera Kiri Sanda ; on the west by Gamimmehena claimed by Herat Mudiyansele Ukku Banda and others, Gamimmehena claimed by Ekanayaka Mudiyansele Banda, the village limit of Palle Inguruwatta.



Surveyor-General's Office,
Colombo, August 26, 1913.

Scale of 4 Chains to an Inch.

A. J. WICKWAR,
for Surveyor-General.

IX.—Preliminary plan 1,528.

Situation : Uda Inguruwatta village in Gannawe korale of Kurunegala District.

Lot.	Name of Land.	Extent, A. R. P.	Lot.	Name of Land.	Extent, A. R. P.
161	Gallenagawahena	3 3 39	172	Dehiattehena	5 2
165	Moragahamademukalana	52 1 20	177	Olaguwehena	0 3
166	Dehiattehena	5 1 38	178	Do.	3 1 2
167	Do.	2 0 38	179	Liyangollehena	2 0 5
168	Imbulagawahena	1 1 9	180	Do.	3 0
169	Dehiattehena	3 0 17			
170	Do.	2 1 32			88 0
171	Do.	1 3 23			

and bounded as follows : on the north by the Kirindigolle-ela (the village limit of Palle Inguruwatta), Mala-ela ; or east by Liyangollemukalana belonging to Crown, Nawalemukalana belonging to Crown, Ambatennemukalana below to Crown, Ambatennehena claimed by Herat Mudiyansele Ukku Banda and others, the Liyangolle-ela, Ambatenne claimed by Herat Mudiyansele Ukku Banda and others, Halmillagollehena claimed by K. T. Karanalis Silva of Ram kana, Halmillagollewatta claimed by Kankanitantrige Caranalis Silva, Halmillagollehena claimed by ditto, Halmillag watta claimed by Gamagekumbure Vedarala, a Mala-ela, the Hal-ela (the boundary of the Central Province) ; on south by the boundary of the Central Province ; on the west by Vedagekumburepillewa claimed by Herat Mudiyanse Appuhami of Gangekumbura, Moragahamadehena claimed by Ganemadithayalage Pina, Halmillagollewatta claimed Diangukankanige Andris Appu of Rambukkana, Moragahamadewatta claimed by Kankanitantrige Caranalis S, Moragahamadehena claimed by ditto.

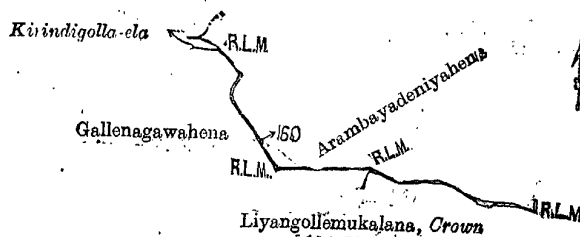
[For Diagram see page 1551.]

X.—Preliminary plan 1,528.

Situation : Uda Inguruwatta village in Gannawe korale of Kurunegala District.

Lot.	Name of Land.	Extent, A. R. P.
160	Mala-ela	0 0 16

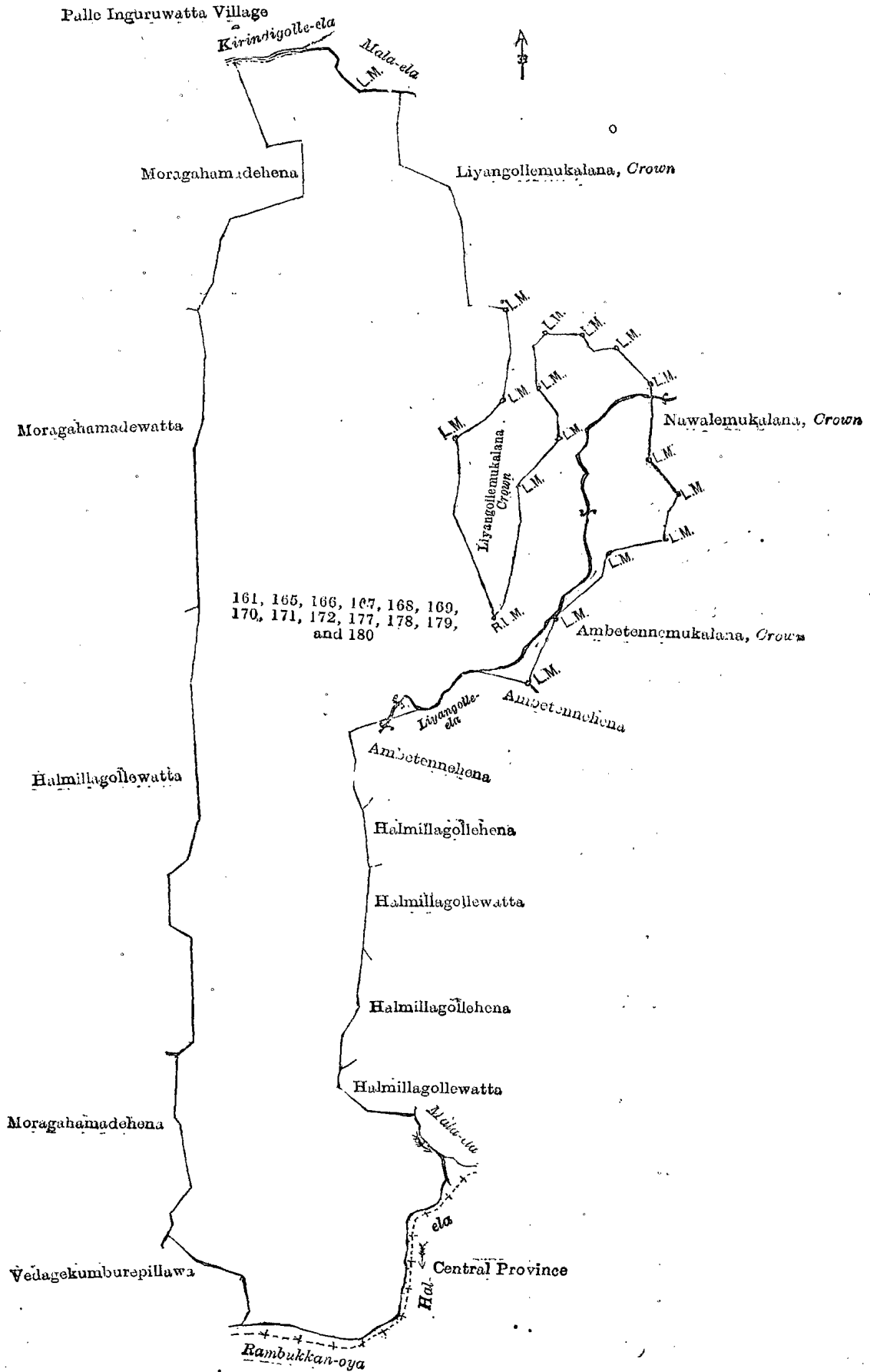
and bounded as follows : on the north and east by Arambayadeniyahena claimed by K. T. Karanalis Silva ; on the south by Liyangollemukalana claimed by the Crown ; on the west by Gallenagawahena claimed by Dingiri of Gabbala village.



Surveyor-General's Office,
Colombo, August 26, 1913.

Scale of 4 Chains to an Inch.

A. J. WICKWAR,
for Surveyor-General.



Surveyor-General's Office,
Colombo, August 26, 1913.

Scale of 8 Chains to an Inch.

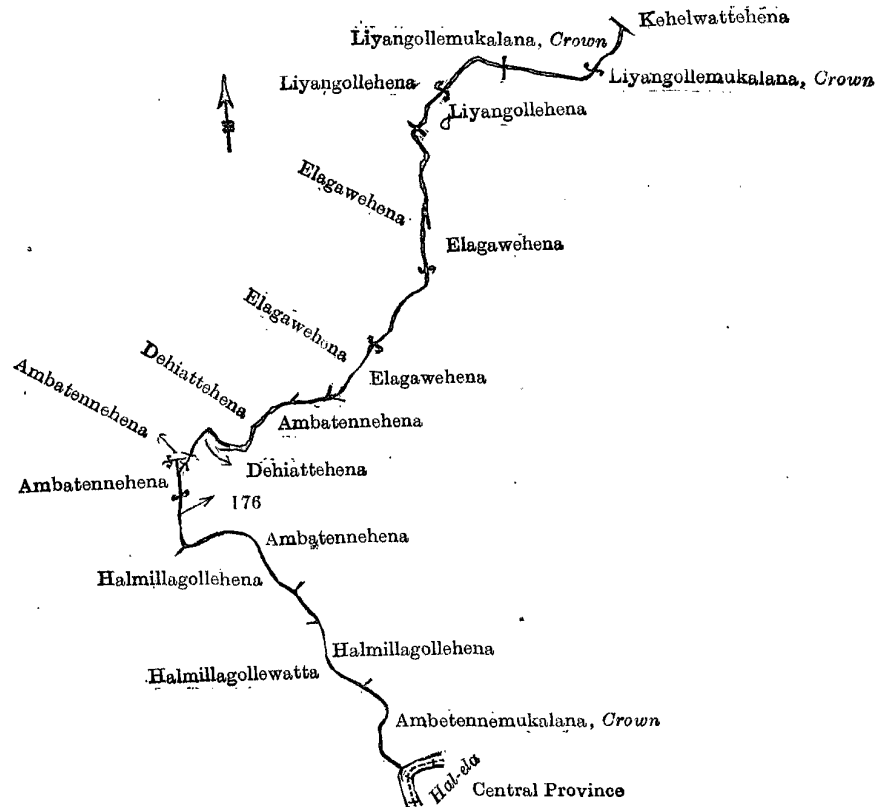
A. J. WICKWAR,
for Surveyor-General.

XI.—Preliminary plan 1,528.

Situation : Uda Inguruwatta village in Gannawe korale of Kurunegala District.

Lot.	Name of Land.	Extent, A. R. P.
176	Liyangolle-ela	0 2 9

and bounded as follows : on the north by Liyangollehena claimed by K. T. Karanolis Silva, Liyangollemukalana claimed by the Crown ; on the east by Kehelwattehena claimed by Ekanayaka Mudiyansele Kiri Banda, Liyangollemukalana claimed by the Crown, Liyangollehena claimed by K. T. Karanolis Silva, Elagawahena claimed by K. T. Karanolis Silva, Ambatennehena claimed by Herat Mudiyansele Ukku Banda and others, Dehiattehena claimed by ditto, Ambatennehena claimed by Herat Mudiyansele Ukku Banda and others, Halmillagollehena claimed by K. T. Karanolis Silva, Ambatennemukalana claimed by the Crown, Hal-ela (the boundary of the Central Province) ; on the south by Halmillagollewatta claimed by Kankanitantrige Caranolis Silva, Halmillagollehena claimed by K. T. Karanolis Silva ; on the west by Ambatennehena claimed by Herat Mudiyansele Ukku Banda and others, Dehiattehena claimed by Herat Mudiyansele Bandirala and others, Elagawahena claimed by K. T. Karanolis Silva.



Surveyor-General's Office,
Colombo, August 26, 1913.

Scale of 8 Chains to an Inch.

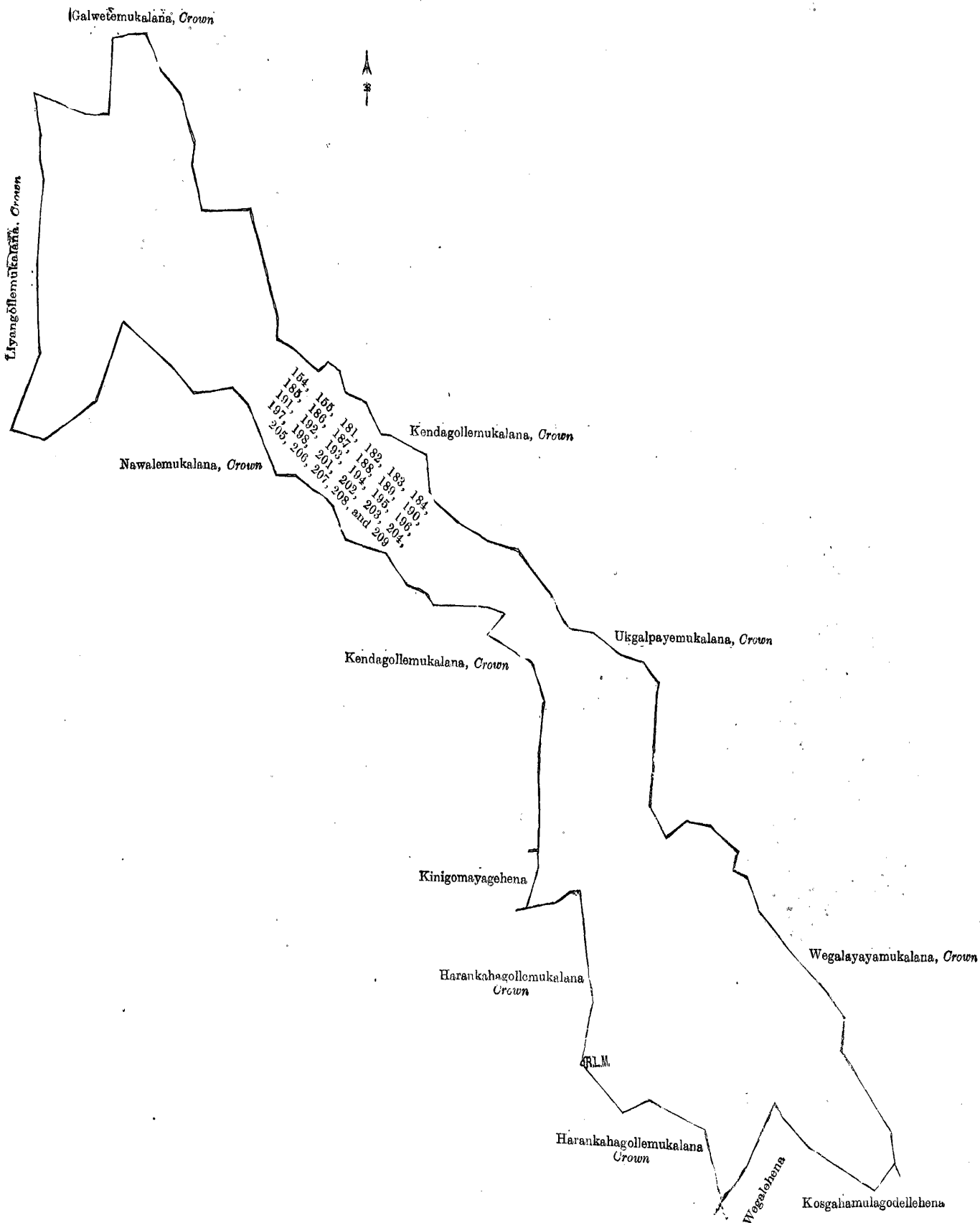
A. J. WICKWAR,
for Surveyor-General.

XII.—Preliminary plan 1,528.

Situation : Uda Inguruwatta village in Gannawe korale of Kurunegala District.

Lot.	Name of Land.	Extent, A. R. P.	Lot.	Name of Land.	Extent, A. R. P.
154	Kehelwattehenyaya	7 2 39	195	Kahatagollehena	3 0 32
155	Niyankalehena	5 0 7	196	Do.	1 3 36
181	Kehelwattehena	2 1 11	197	Do.	1 3 39
182	Do.	2 2 30	198	Do.	0 3 9
183	Kendagollehena	3 1 0	201	Do.	1 2 2
184	Nawalahena	3 0 31	202	Do.	3 2 1
185	Do.	2 3 25	203	Do.	2 0 2
186	Kendagollehena	3 2 11	204	Wegalehena	5 0 13
187	Do.	1 1 20	205	Bingulehena	2 0 30
188	Do.	0 2 36	206	Do.	2 3 19
189	Do.	1 2 33	207	Wegalehena	4 1 29
190	Kendagollehena	1 2 36	208	Latiyagollehena	3 0 19
191	Do.	1 3 10	209	Wegalehena	8 1 0
192	Do.	1 2 11			
193	Do.	1 0 19			
194	Kahatagollehena	1 1 3			82 3 33

and bounded as follows : on the north by Galwetemukalana claimed by the Crown, Kendagollemukalana claimed by the Crown ; on the east by Ukgalpayemukalana claimed by the Crown, Wegalayayemukalana claimed by the Crown ; on the south by Kosgahamulagodellehena claimed by Hatbawa Rubber Estate, Wegalehena claimed by A. T. E. de Silva and others, Harankahagollemukalana belonging to Crown, Harankahagollemukalana claimed by the Crown ; on the west by Kinigomayagehena claimed by Belgodayalagedera Kirisalla, Kendagollemukalana claimed by the Crown, Nawalemukalana claimed by the Crown, Liyangollemukalana claimed by the Crown.



Surveyor-General's Office,
Colombo, August 26, 1913.

Scale of 8 Chains to an Inch.
Kurunegala S. O. 235, 1912—1913.

A. J. WICKWAR,
for Surveyor-General.

Kurunegalla Notice No. 5,033.**Notice under "The Waste Lands Ordinances of 1897, 1899, 1900, and 1903."**

TAKE notice that unless within three months from October 24, 1913, the persons, if any, who claim any interest in the lands hereinafter mentioned or in any one or more of such lands make claim in person or in writing to the said lands or any of them or to some interest therein to N. A. Hampton, Esq., Special Officer appointed under section 28 of "The Waste Lands Ordinances of 1897, 1899, 1900, and 1903," at his office at Fort, Colombo :

Such Special Officer, in pursuance of the powers vested in him by the said Ordinances, will declare by writing under his hand that the said lands, or such of them as to which no claim has been made, are the property of the Crown.

N. A. HAMPTON,
Special Officer.

Description of the Lands referred to.

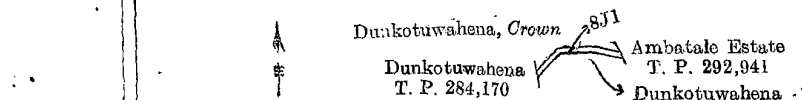
The following lots situated in the village of Waraddana, in the Weuda korale of the Weudawili hatpattu of the Kurunegala District, in the North-Western Province, as described in the annexed diagrams.

I.—Preliminary plan 1,092.

Situation : Waraddana village in Weuda korale of Kurunegala District.

Lot.	Name of Land.	Extent, A. R. P.
8J1	Dunkotuwaela (stream)	0 0 12

and bounded as follows : on the north by Dunkotuwahena claimed by Crown ; on the east by Ambatale estate sold by Crown (T. P. 292,941) ; on the south by Dunkotuwahena sold by Crown ; on the west by Dunkotuwahena sold by Crown (T. P. 284,170),



Surveyor-General's Office,
Colombo, September 15, 1913.

Scale of 8 Chains to an Inch.

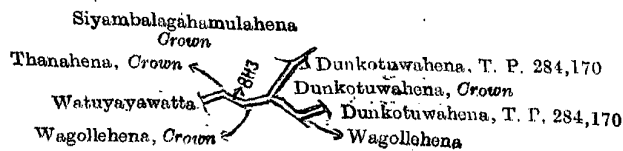
A. J. WICKWAR,
for Surveyor-General.

II.—Preliminary plan 1,092.

Situation : Waraddana village in Weuda korale of Kurunegala District.

Lot.	Name of Land.	Extent, A. R. P.
8H3	Dunkotuwa-ela (stream)	0 0 23

and bounded as follows : on the north by Thanahena claimed by the Crown, Siyambalagahamulahena claimed by the Crown ; on the east by Dunkotuwahena sold by the Crown (T. P. 284,170), Dunkotuhena claimed by the Crown ; on the south by Wogolehena sold by the Crown, Wogolehena claimed by the Crown ; on the west by Watuyayawatta claimed by Dewapuradawayalage Lapaya.



Surveyor-General's Office,
Colombo, September 15, 1913.

Scale of 8 Chains to an Inch.

A. J. WICKWAR,
for Surveyor-General.

Kurunegala S. O. 236, 1912—1913.

Kurunegala Notice No. 5,034.**Notice under "The Waste Lands Ordinances of 1897, 1899, 1900, and 1903."**

TAKE notice that unless within three months from October 24, 1913, the persons, if any, who claim any interest in the lands hereinafter mentioned or in any one or more of such lands make claim in person or in writing to the said lands or any of them or to some interest therein to N. A. Hampton, Esq., Special Officer appointed under section 28 of "The Waste Lands Ordinances of 1897, 1899, 1900, and 1903," at his office at Fort, Colombo :

Such Special Officer, in pursuance of the powers vested in him by the said Ordinances, will declare by writing under his hand that the said lands, or such of them as to which no claim has been made, are the property of the Crown.

N. A. HAMPTON,
Special Officer.

Description of the Lands referred to.

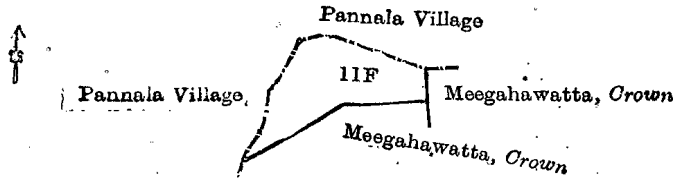
The following lots situated in the village of Talamshera, in the Meda Pattu Korale East of the Katugampola hatpattu of the Kurunegala District, in the North-Western Province, as described in the annexed diagrams :—

I.—Preliminary plan 351.

Situation : Talamshera village in Meda Pattu Korale East of Kurunegala District.

Lot.	Name of Land.	Extent, A. R. P.
11F	Meegahahena	1 2 35

and bounded as follows : on the north by the village limit of Pannala ; on the east by Meegahawatta claimed by the Crown ; on the south by Meegahawatta claimed by the Crown ; on the west by the village limit of Pannala.



Surveyor-General's Office,
Colombo, September 16, 1913.

Scale of 8 Chains to an Inch.

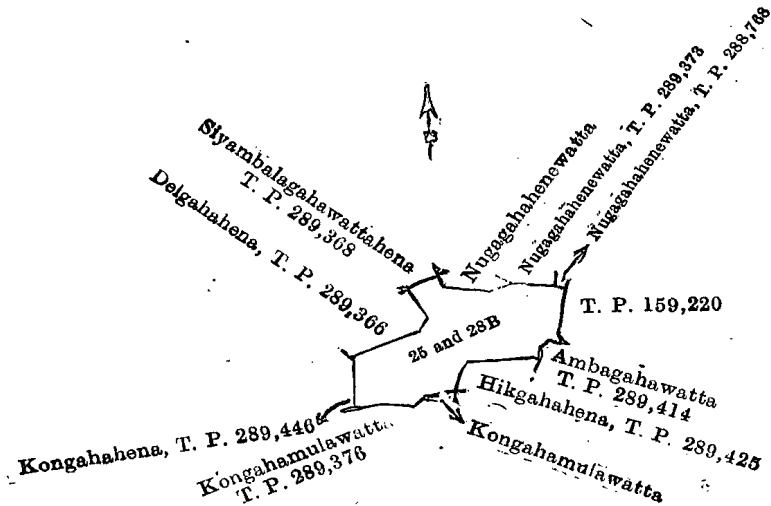
A. J. WICKWAR,
for Surveyor-General

II.—Preliminary plan 351.

Situation : Talammehera village in Meda Pattu Korale East of Kurunegala District.

Lot.	Name of Land.	Extent, A. R. P.
25	Delgahahena	2 2 26
28B	Delgahahena and Kahatagahahena	0 0 4
		2 2 30

and bounded as follows : on the north by Siyambalagahawattahena sold by the Crown (T. P. 289,368), Nugagahahenewatta sold by the Crown, Nugagahahenewatta (T. P. 289,373) sold by the Crown, T. P. 288,768 ; on the east by T. P. 159,220 ; on the south by Ambagahawatta sold by the Crown (T. P. 289,414), Hikgahahena sold by the Crown (T. P. 289,425), Kongahamulawatta sold by the Crown, Kongahamulawatta sold by the Crown (T. P. 289,376) ; on the west by (T. P. 289,446) Kongahahena sold by the Crown, Delgahahena sold by the Crown (T. P. 289,366).



Surveyor-General's Office,
Colombo, September 16, 1913.

Scale of 8 Chains to an Inch.

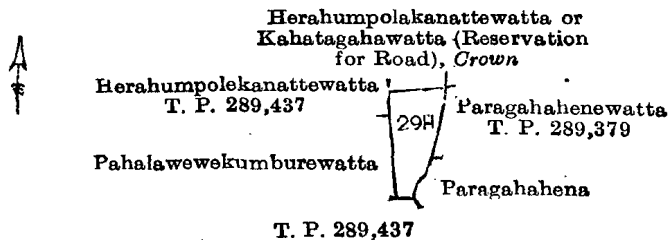
A. J. WICKWAR,
for Surveyor-General

III.—Preliminary plan 351.

Situation : Talammehera village in Meda Pattu Korale East of Kurunegala District.

Lot.	Name of Land.	Extent, A. R. P.
29H	Herahumpolekanattewatta or Kahatagahawatta..	0 3 1

and bounded as follows : on the north by Herahumpolekanattewatta or Kahatagahawatta (reservation for road) belonging to Crown ; on the east by Paragahahenewatta sold by the Crown (T. P. 289,379), Paragahahena sold by the Crown ; on the south by T. P. 289,437 ; on the west by Pahalawewekumburewatta sold by the Crown, T. P. 289,437, Herahumpolekanattewatta claimed by Pannala Attadasi.



Surveyor-General's Office,
Colombo, September 16, 1913.

Scale of 8 Chains to an Inch.

A. J. WICKWAR,
for Surveyor-General

Kurunegala S. O. 237, 1912—1913.

Uva Notice No. 5,035.

Notice under "The Waste Lands Ordinances of 1897, 1899, 1900, and 1903."

TAKE notice that unless within three months from October 24, 1913, the persons, if any, who claim any interest in the lands hereinafter mentioned or in any one or more of such lands make claim in person or in writing to the said lands or any of them or to some interest therein to N. A. Hampton, Esq., Special Officer appointed under section 28 of "The Waste Lands Ordinances of 1897, 1900, and 1903," at his office at Fort, Colombo :

Such Special Officer, in pursuance of the powers vested in him by the said Ordinances, will declare by writing under his hand that the said lands, or such of them as to which no claim has been made, are the property of the Crown.

N. A. HAMPTON,
Special Officer.

Description of the Lands referred to.

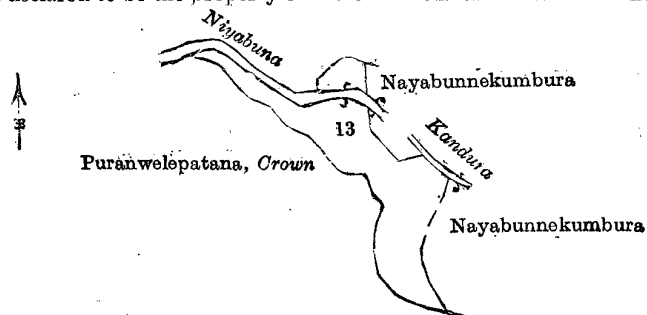
The following lots situated in the village of Uda Kendagolla, in Dambawinipalata korale of the Udukinda division in the Province of Uva, as described in the annexed diagrams :—

I.—Preliminary plan 192.

Situation : Uda Kendagolla village in Dambawinipalata korale of Badulla District.

Lot.	Name of Land.	Extent, A. R. P.
13	Nayabunnehena	3 0 20

and bounded as follows : on the north by the Niyabunnakandura, Nayabunnekumbura claimed by Urana Niyanage Sadris Appu and others, the Niyabunakandura ; on the east by Nayabunnekumbura claimed by Sadiris Appu and others ; on the south and west by Puranwelepatana declared to be the property of the Crown under the Waste Lands Ordinances.



Surveyor-General's Office,
Colombo, September 13, 1913.

Scale of 8 Chains to an Inch.

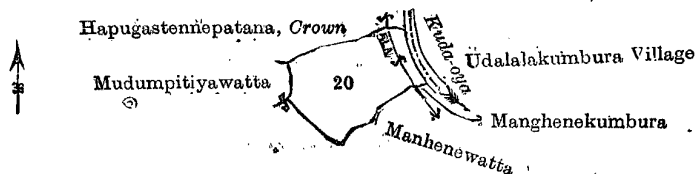
A. J. WICKWAR,
for Surveyor-General.

II.—Preliminary plan 192.

Situation : Uda Kendagolla village in Dambawinipalata korale of Badulla District.

Lot.	Name of Land.	Extent, A. R. P.
20	Mudumpitiya	1 3 24

and bounded as follows : on the north by Hapugastennepatana declared to be the property of the Crown under the Waste Lands Ordinances ; on the east by the Kuda-oya (the village limit of Udalalakumbura) ; on the south by Manghenekumbura claimed by Wewatenna Kiriwanti, Manhenewatta claimed by J. D. M. Ferdinands ; on the west by Mudumpitiyawatta claimed by Mudumpitiyawatta Puncha.



Surveyor-General's Office,
Colombo, September 13, 1913.

Scale of 8 Chains to an Inch.

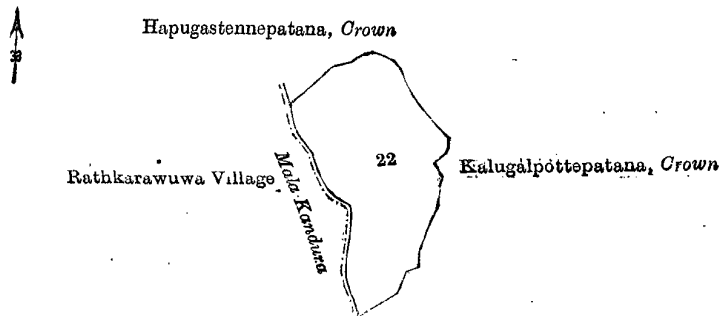
A. J. WICKWAR,
for Surveyor-General.

III.—Preliminary plan 192.

Situation : Uda Kendagolla village in Dambawinipalata korale of Badulla District.

Lot.	Name of Land.	Extent, A. R. P.
22	Ambatennehena	5 0 19

and bounded as follows : on the north by Hapugastennepatana declared to be the property of the Crown under the Waste Lands Ordinances ; on the east by Kalugalpottapatana declared to be the property of the Crown under the Waste Lands Ordinances ; on the south and west by the Malakandura (the village limit of Ratkarawuwa).



Surveyor-General's Office,
Colombo, September 13, 1913.

Scale of 8 Chains to an Inch.
Uva S. O. 86, 1912—1913.

A. J. WICKWAR,
for Surveyor-General.

Kegalla Notice No. 5,036.

Notice under "The Waste Lands Ordinances of 1897, 1899, 1900, and 1903."

TAKE notice that unless within three months from October 24, 1913, the persons, if any, who claim any interest in the lands hereinafter mentioned or in any one or more of such lands make claim in person or in writing to the said lands or any of them or to some interest therein to R. M. M. Worsley, Esq., Special Officer appointed under section 28 of "The Waste Lands Ordinances of 1897, 1899, 1900, and 1903," at his office at Port, Colombo :

Such Special Officer, in pursuance of the powers vested in him by the said Ordinances, will declare by writing under his hand that the said lands, or such of them as to which no claim has been made, are the property of the Crown:

R. M. WORSLEY,
Special Officer.

Description of the Lands referred to.

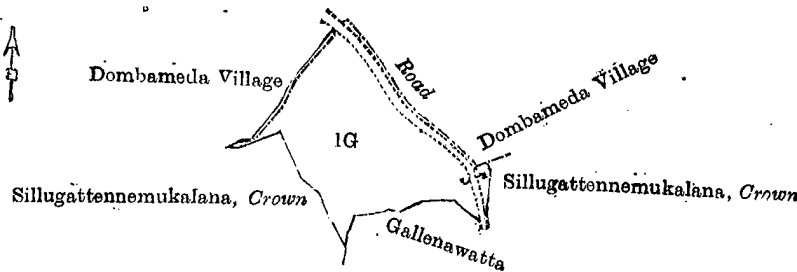
The following lots situated in the village of Kudagama, in the Kinigoda korale of the Kegalla District, in the Province of Sabaragamuwa, as described in the annexed diagrams :—

I.—Preliminary plan 135.

Situation : Kudagama village in Kinigoda korale of Kegalla District.

Lot.	Name of Land.	Extent, A. R. P.
1G	Sillugattennemukalana	3 3 12

and bounded as follows : on the north by a road, the village limit of Dambameda ; on the east by Sillugattennemukalana declared to be the property of the Crown under the Waste Lands Ordinances ; on the south by Gallenawatta claimed by Meregale Pedige Charles and others ; on the west by Sillugattennemukalana declared to be the property of the Crown under the Waste Lands Ordinances, the village limit of Dombameda.



Surveyor-General's Office,
Colombo, September 8, 1913.

Scale of 8 Chains to an Inch.

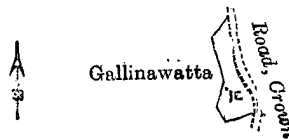
A. J. WICKWAR,
for Surveyor-General.

II.—Preliminary plan 135.

Situation : Kudagama village in Kinigoda korale of Kegalla District.

Lot.	Name of Land.	Extent, A. R. P.
1E	Sillugattennemukalana	0 1 20

and bounded as follows : on the north and east by a road declared to be the property of the Crown under the Waste Lands Ordinances ; on the south and west by Gallinawatta claimed by Meregale Pedige Charles and others.



Surveyor-General's Office,
Colombo, September 8, 1913.

Scale of 8 Chains to an Inch.

A. J. WICKWAR,
for Surveyor-General.

III.—Preliminary plan 135.

Situation : Kudagama village in Kinigoda korale of Kegalla District.

Lot.	Name of Land.	Extent, A. R. P.
1F	Sillugattennemukalana	0 2 10

and bounded as follows : on the north and east by the village limit of Dombameda ; on the south by Sillugattennemukalana declared to be the property of the Crown under the Waste Lands Ordinances ; on the west by the village limit of Dombameda.



Surveyor-General's Office,
Colombo, September 8, 1913.

Scale of 8 Chains to an Inch.

A. J. WICKWAR,
for Surveyor-General.

Colombo Notice No. 5,087.

Notice under "The Waste Lands Ordinances of 1897, 1899, 1900, and 1903."

TAKE notice that unless within three months from October 24, 1913, the persons, if any, who claim any interest in the lands hereinafter mentioned or in any one or more of such lands appear before the Assistant Government Agent of the Colombo and Negombo Districts of the Western Province, at his office in Colombo, and make claim in person or in writing to the said lands or any of them or to some interest therein :

Such Assistant Government Agent, in pursuance of the powers in him vested by the said Ordinances, will declare by writing under his hand that the said lands, or such of them as to which no claim has been made, are the property of the Crown.

H. MILLIGAN,
Assistant Government Agent.

Description of the Lands referred to.

The following lots situated in the village of Weralupitiya, in the Udugaha pattu of Hewagam korale of the Colombo District, of the Western Province, as described in the annexed diagrams :—

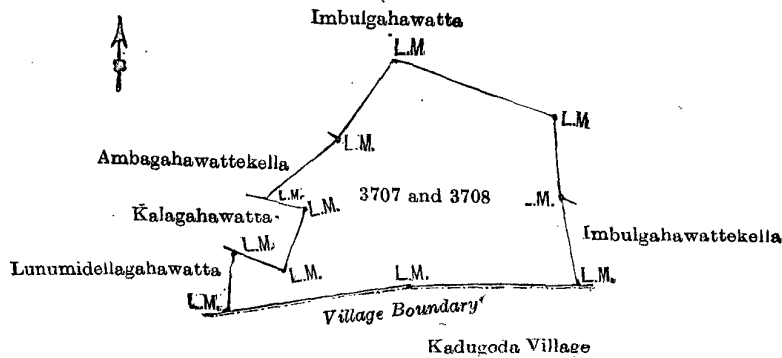
PART I.

Preliminary plan 14,998.

Situation : Weralupitiya village in Udugaha pattu of Hewagam korale of Colombo District.

Lot.	Name of Land.	Extent, A. R. P.
3707	Hadawakagahalanda	1 1 22
3708	Do.	1 1 20
		2 3 2

and bounded as follows : on the north by Imbulgahawatta claimed by P. Cornelis Singho ; on the east by Imbulgahawatta claimed by P. Cornelis Singho and Imbulgahawattakella settled on P. Punchi Sinno Appu ; on the south by village Kadugoda ; on the west by Lunumidellagahawatta sold to P. Marthenis Appu, Kelagahawatta sold by the Crown to P. Juwanis, and Ambagahawattakella sold by the Crown to K. P. Lavarana.



Surveyor-General's Office,
Colombo, June 14, 1913.

Scale of 4 Chains to an Inch.

C. R. LUNDIE,
for Surveyor-General.

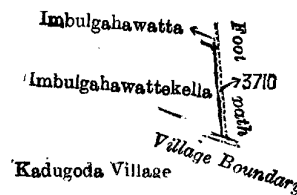
PART II.

Preliminary plan 14,998.

Situation : Weralupitiya village in Udugaha pattu of Hewagam korale of Colombo District.

Lot.	Name of Land.	Extent, A. R. P.
3710	Imbulgahawattakella (reservation for path)	0 0 2.75

and bounded as follows : on the north by Imbulgahawatta claimed by P. Cornelis Singho ; on the east by footpath ; on the south by Kadugoda village ; on the west by Imbulgahawattakella settled on P. Punchi Singho Appu.



Surveyor-General's Office,
Colombo, June 14, 1913.

Scale of 4 Chains to an Inch.

C. R. LUNDIE,
for Surveyor-General.

Colombo Notice No. 5,038.

Notice under "The Waste Lands Ordinances of 1897, 1899, 1900, and 1903."

TAKE notice that unless within three months from October 24, 1913, the persons, if any, who claim any interest in the lands hereinafter mentioned or in any one or more of such lands appear before the Assistant Government Agent of the Colombo and Negombo Districts of the Western Province, at his office in Colombo, and make claim in person or in writing to the said lands or any of them or to some interest therein :

Such Assistant Government Agent, in pursuance of the powers in him vested by the said Ordinances, will declare by writing under his hand that the said lands, or such of them as to which no claim has been made, are the property of the Crown.

H. MILLIGAN,
Assistant Government Agent.

Description of the Lands referred to.

The following lots situated in the village of Weragoda, in the Udugaha pattu of Hapitigam korale of the Negombo District, of the Western Province, as described in the annexed diagrams :—

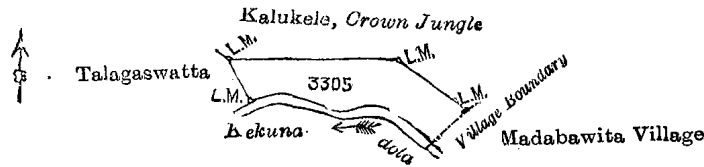
PART I.

Preliminary plan 14,904.

Situation : Weragoda village in Udugaha pattu of Hapitigam korale of Negombo District.

Lot.	Name of Land.	Extent, A. R. P.
3305	Kalukele (reservation for dola)	0 1 26

and bounded as follows : on the north by Kalukele Crown jungle ; on the east by Madabawita village ; on the south by Kekuna-dola ; on the west by Talagaswatta settled on Ranhotpedige Puhula of Weragoda.



Surveyor-General's Office,
Colombo, May 31, 1913.

Scale of 4 Chains to an Inch.

C. R. LUNDIE,
for Surveyor-General.

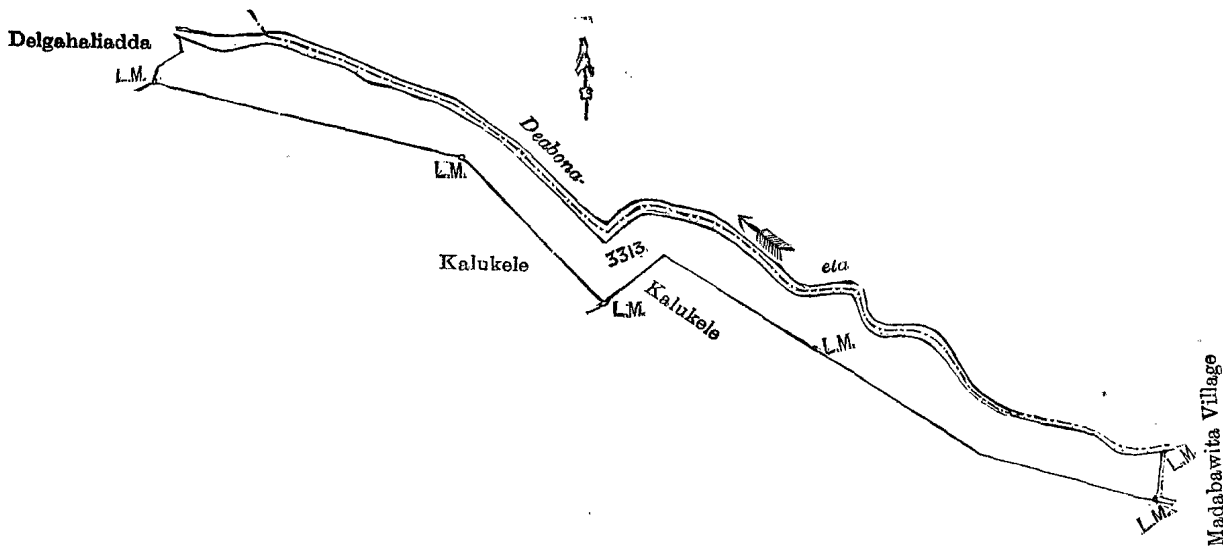
PART II.

Preliminary plan 14,904.

Situation : Weragoda village in Udugaha pattu of Hapitigam korale of Negombo District.

Lot.	Name of Land.	Extent, A. R. P.
3313	Kalukele (reservation for dola)	2 1 22

and bounded as follows : on the north by Deabona-ela ; on the east by Madabawita village ; on the south by Kalukele sold by the Crown to Mr. Herman Peter Weerasooriya and Kalukele sold by the Crown to Ilandaripedige Lapaya and another ; on the west by Delgahaleadda settled on Ilandaripedige Kiri Menika.



Surveyor-General's Office,
Colombo, May 31, 1913.

Scale of 4 Chains to an Inch.

C. R. LUNDIE,
for Surveyor-General.

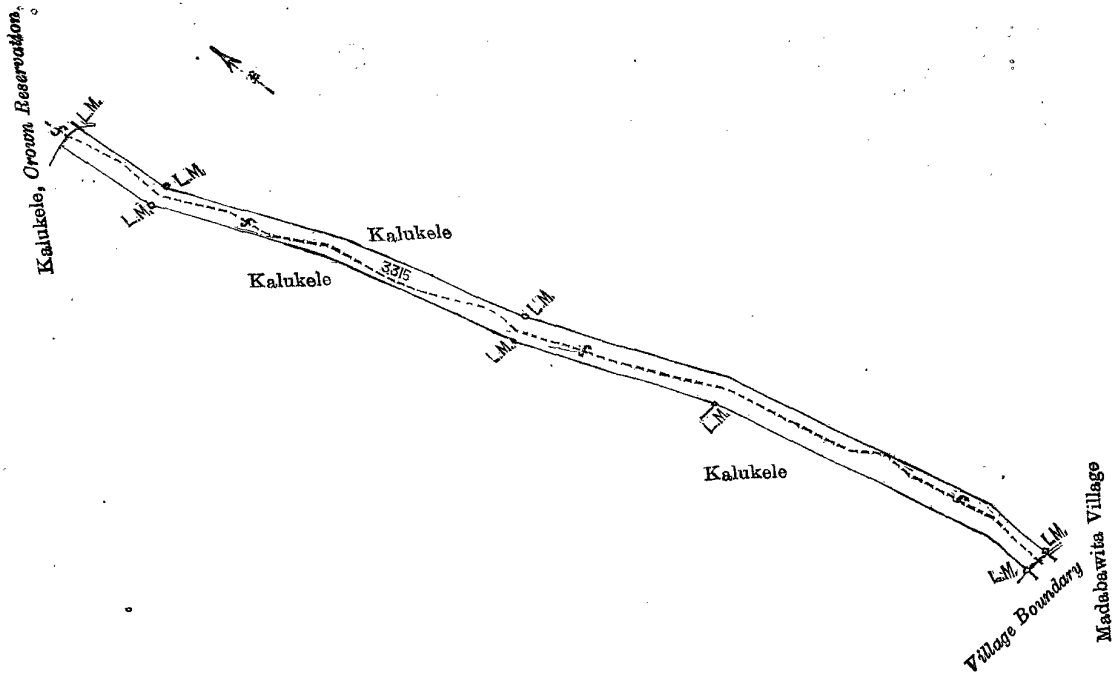
PART III.

Preliminary plan 14,904.

Situation : Weragoda village in Udugaha pattu of Hapitigam korale of Negombo.

Lot.	Name of Land.	Extent, A. R. P.
3315	Kalukele (reservation for footpath)	1 1 20

and bounded as follows : on the north by Kalukele sold by the Crown to Mr. Herman Peter Weerasooriya of Colombo ; on the east by Madabawita village ; on the south by Kalukele sold by the Crown to Mr. Herman Peter Weerasooriya of Colombo ; on the west by Kalukele Crown reservation.



Surveyor-General's Office,
Colombo, May 31, 1913.

Scale of 4 Chains to an Inch.

C. R. LUNDIE,
for Surveyor-General.

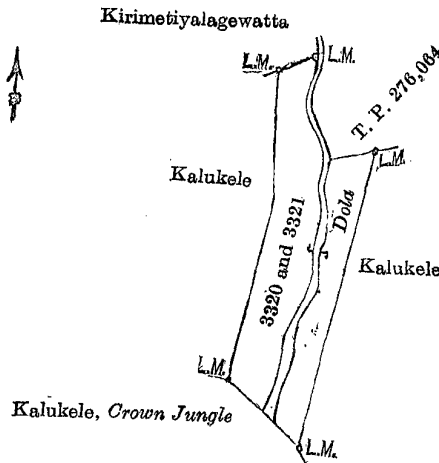
PART VI.

Preliminary plan 14,904.

Situation : Weragoda village in Udugaha patta of Hapitigam korale of Negombo District.

Lot.	Name of Land.	Extent, A. R. P.
3320	Kirimetiylagewatta (reservation for dola)	0 3 7
3321	Do. (do.)	0 1 31
		1 0 38

and bounded as follows : on the north by Kirimetiylagewatta settled on Ilandaripedige Kiri Menika and the land depicted in title plan No. 276,064 ; on the east by Kalukele sold by the Crown to Mr. Herman Peter Weerasooriya of Colombo ; on the south by Kalukele Crown jungle ; on the west by Kalukele sold by the Crown to Madar Lebbe Abdul Caffoor and another



Surveyor-General's Office,
Colombo, May 31, 1913.

Scale of 4 Chains to an Inch.

C. R. LUNDIE,
for Surveyor-General.

Matara Notice No. 5,039.

Notice under "The Waste Lands Ordinances of 1897, 1899, 1900, and 1903."

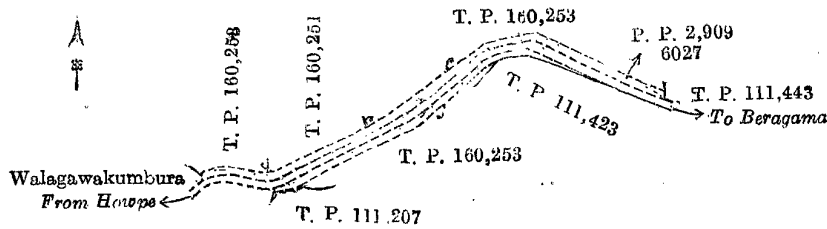
TAKE notice that unless within three months from October 24, 1913, the persons, if any, who claim any interest in the land hereinafter mentioned appear before the Assistant Government Agent of the Matara District, at the Mata Kachoheri, and make claim to the said land or to some interest therein :

Such Assistant Government Agent, in pursuance of the powers in him vested by "The Waste Lands Ordinances of 1897, 1899, 1900, and 1903," will declare by writing under his hand that the said land, to which no claim has been made, is the property of the Crown.

G. F. R. BROWNING,
Assistant Government Agent.

Description of the Land referred to.

The land commonly called or known as Kohilapatkadahena (reservation for road), situated in the village of Talahagama, in the Gangaboda pattu of the Mataara District, Southern Province, containing in extent 1 rood and 6 perches, shown as lot 6,027 in preliminary plan 2,909, and in the annexed diagram, and bounded as follows: on the north by lands described in title plans 160,253 and 160,251; on the east by land described in title plan 111,443; on the south by the road from Howpe to Beragama and lands described in title plans 111,423, 160,253, and 111,207; on the west by Walagawakumbura claimed by W. Juwanis of Talahagama.



Surveyor-General's Office,
Colombo, March 18, 1913.

Scale of 4 Chains to an Inch.

A. H. G. DAWSON,
for Surveyor-General.

FINAL ORDERS.

Hambantota S. O. No. 984.

Order under Section 2 of "The Waste Lands Ordinances of 1897, 1899, 1900, and 1903," declaring Lands to be Crown Property.

In the matter of the lands commonly called or known as Palugahayaya, Mukalana-addarayaya, &c., situate in the village of Kahandamodara, in the West Giruwa pattu of the Hambantota District, in the Southern Province, and of "The Waste Lands Ordinances of 1897, 1899, 1900, and 1903."

THE notice required by section 1 of "The Waste Lands Ordinances of 1897, 1899, 1900, and 1903," having been duly published in manner prescribed by that section in respect of the above-named lands (*vide* Notice No. 3,729); and no claim having been made to the said lands or to any interest therein within the period of three months from the date specified in the said notice, I, Howard Orme Fox, Special Officer appointed under section 28 of the said Ordinances, under and by virtue of the powers vested in me in that behalf by section 2 of the said Ordinances, do hereby on July 30, 1913, order and declare that the said lands, as more fully described herein below, situate in the village of Kahandamodara, in the West Giruwa pattu of the Hambantota District, in the Southern Province, and shown as lots 1AA, 4, 9, 10, 11, 41, 42, 43, 55, 64, 70 in preliminary plan 325, and in the annexed diagrams, and containing in extent 288 acres 3 roods and 25 perches, are the property of the Crown.

Description of the Lands referred to.

The following lots situated in the village of Kahandamodara, in the West Giruwa pattu of the Hambantota District, in the Southern Province, as described in the annexed diagrams:—

I.—Preliminary plan 325.

Situation: Kahandamodara village in West Giruwa pattu of Hambantota District.

Lot.	Name of Land.	Extent, A. R. P.
1AA	Palugahayaya, Mukalana-addarayaya, &c.	202 2 3

and bounded as follows: on the north by the village limit of Ranna; on the east by the village limit of Bata-ata; on the south by Tillawatawanalebima claimed by Don Lewis Saranasin Patabendige and others; on the west by the village limit of Kahandaduwa.

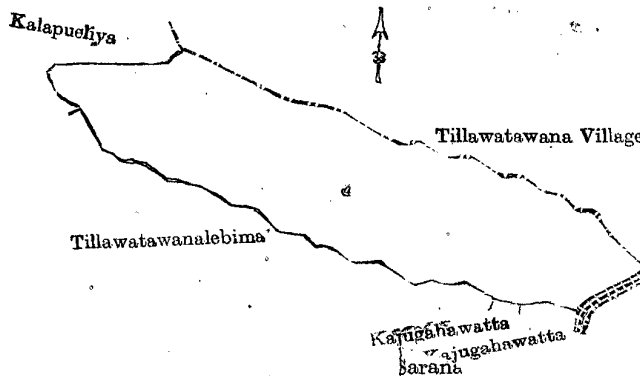
[For Diagram see page 1562.]

II.—Preliminary plan 325.

Situation: Kahandamodara village in West Giruwa pattu of Hambantota District.

Lot.	Name of Land.	Extent, A. R. P.
4	Kanukalilewaya	12 3 20

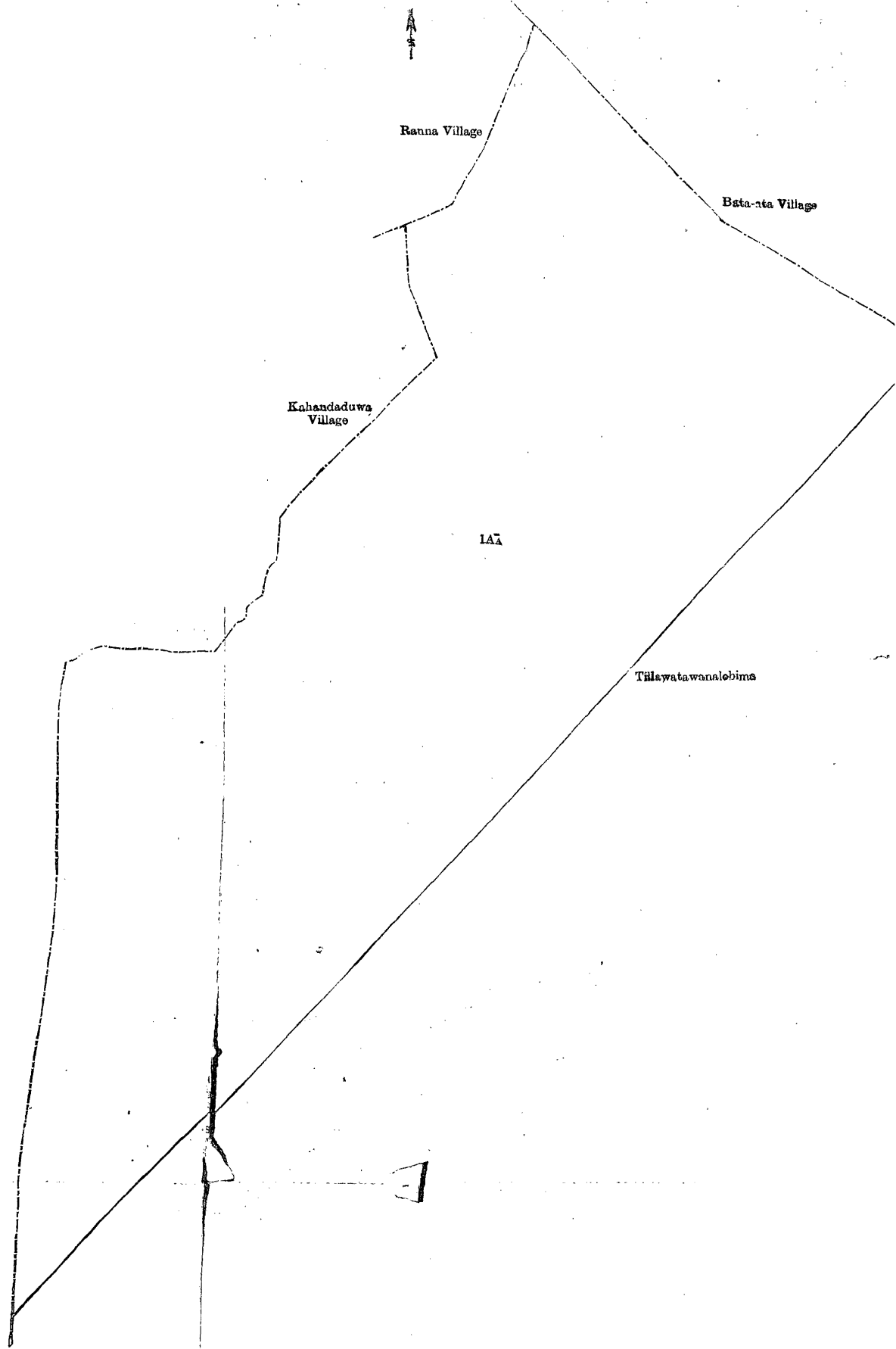
and bounded as follows: on the north by Kalapueliya claimed by Don Lewis Saranasin Patabendige and others, the village limit of Tillawatawana; on the east by a road; on the south by Kajugahawatta claimed by Don Lewis Saranasin Patabendige and others, Tillawatawanalebima claimed by ditto, Kalapueliya claimed by Don Lewis Saranasin Patabendige and others.



Surveyor-General's Office,
Colombo, July 8, 1913.

Scale of 8 Chains to an Inch.

A. J. WICKWAR,
for Surveyor-General.



Surveyor-General's Office,
Colombo, July 8, 1913.

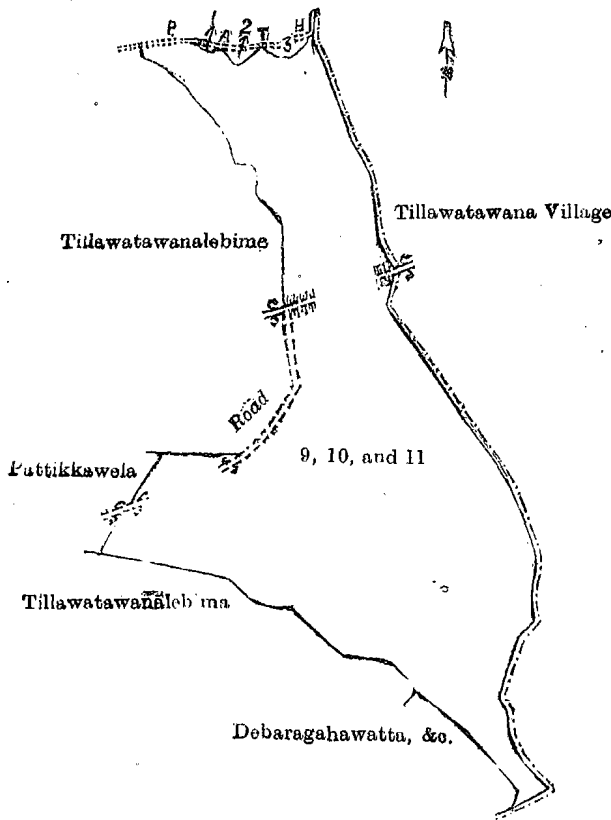
Scale of 8 Chains to an Inch.

III.—Preliminary plan 325.

Situation : Kahandamodara village in West Giruwa pattu of Hambantota District.

Lot.	Name of Land.	Extent, A. R. P.
9	Tillawatawanewewa (tank)	3 0 35
10	Do.	2 0 35
11	Tillawatawanâkalapuwa (lagoon)	17 0 35
		22 2 25

and bounded as follows : on the north by a path, Malittangahawatta claimed by Don Lewis Saranasin Patabendige and others, Neralugahawatta claimed by ditto ; on the east by the village limit of Tillawatawana ; on the south by the village limit of Tillawatawana, Debaragahawatta claimed by Don Lewis Saranasin Patabendige and others, Tillawatawanalebima claimed by Don Lewis Saranasin Patabendige and others ; on the west by Pattikkawela claimed by Don Lewis Saranasin Patabendige and others, Tillawatawanalebima claimed by Don Lewis Saranasin Patabendige and others.



Surveyor-General's Office,
Colombo, July 8, 1913.

Scale of 8 Chains to an Inch.

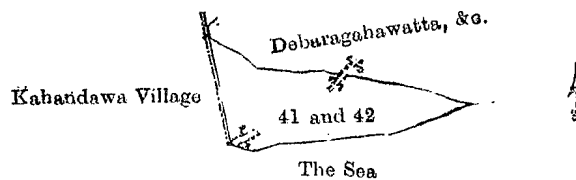
A. J. WICKWAR,
for Surveyor-General.

IV.—Preliminary plan 325.

Situation : Kahandamodara village in West Giruwa pattu of Hambantota District.

Lot.	Name of Land.	Extent, A. R. P.
41	Moderawella (sand bank)	0 2 18
42	Kahandakalapuwa (lagoon)	1 3 0
		2 1 18

and bounded as follows : on the north by Debaragahawatta, &c., claimed by Don Lewis Saranasin Patabendige and others ; on the east and south by the sea ; on the west by the village limit of Kahandawa.



Surveyor-General's Office,
Colombo, July 8, 1913.

Scale of 8 Chains to an Inch.

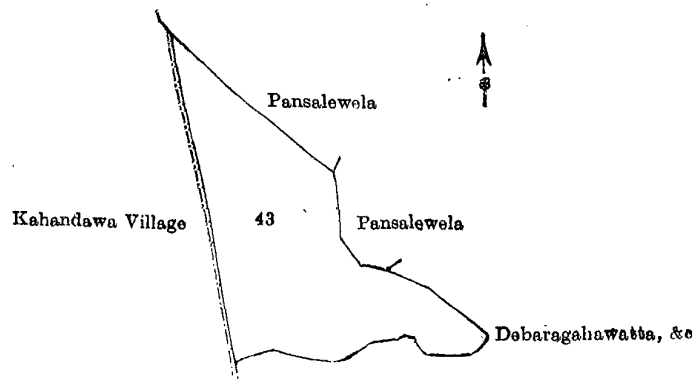
A. J. WICKWAR,
for Surveyor-General.

V.—Preliminary plan 325.

Situation : Kahandamodara village in West Giruwa pattu of Hambantota District.

Lot.	Name of Land.	Extent, A. R. P.
43	Kahandakalapuwa (lagoon)	8 3 10

and bounded as follows : on the north by Pansalewela claimed by Don Lewis Saranasin Patabendige and others ; on the east by Pansalewela claimed by Don Lewis Saranasin Patabendige and others ; on the south by Debaragahawatta, &c., claimed by Don Lewis Saranasin Patabendige and others ; on the west by the village limit of Kahandawa.



Surveyor-General's Office,
Colombo, July 8, 1913.

Scale of 8 Chains to an Inch.

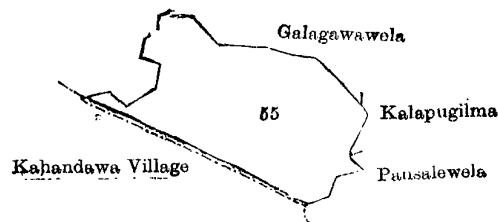
A. J. WICKWAR,
for Surveyor-General.

VI.—Preliminary plan 325.

Situation : Kahandamodara village in West Giruwa pattu of Hambantota District.

Lot.	Name of Land.	Extent, A. R. P.
55	Kahandakalapuwa (lagoon)	5 3 14

and bounded as follows : on the north by Galagawawela claimed by Don Lewis Saranasin Patabendige and others ; on the east by Kalapugilma claimed by Don Lewis Saranasin Patabendige and others, Pansalewela claimed by Don Lewis Saranasin Patabendige and others ; on the south by the village limit of Kahandawa ; on the west by Galagawawela claimed by Don Lewis Saranasin Patabendige and others.



Surveyor-General's Office,
Colombo, July 8, 1913.

Scale of 8 Chains to an Inch.

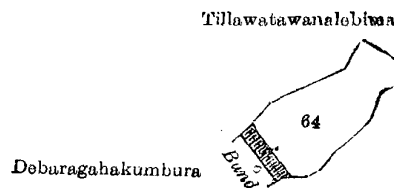
A. J. WICKWAR,
for Surveyor-General.

VII.—Preliminary plan 325.

Situation : Kahandamodara village in West Giruwa pattu of Hambantota District.

Lot.	Name of Land.	Extent, A. R. P.
64	Aliyamalamullewewa (tank)	2 0 35

and bounded as follows ; on the north and east by Tillawatawanalebima claimed by Don Lewis Saranasin Patabendige and others ; on the south by the bund, Debaragahakumbura claimed by Don Lewis Saranasin Patabendige and others ; on the west by Tillawatawanalebima claimed by Don Lewis Saranasin Patabendige and others.



Surveyor-General's Office,
Colombo, July 8, 1913.

Scale of 8 Chains to an Inch.

A. J. WICKWAR,
for Surveyor-General.

VIII.—Preliminary plan 325.

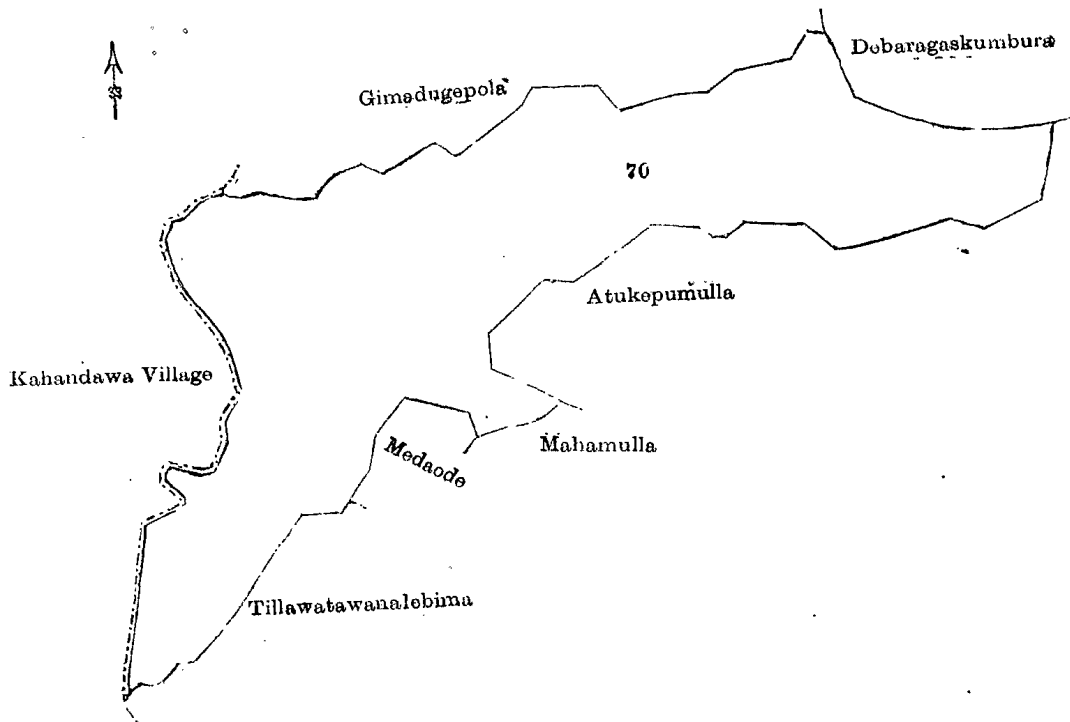
Situation : Kahandamodara village in West Giruwa pattu of Hambantota District.

Lot.	Name of Land.	Extent, A. R. P.
70	Kahandakalapuwa (lagoon)	31 2 20

and bounded as follows : on the north by Gemadugepola claimed by Don Lewis Saranasin Patabendige and others, Debaragaskumbura claimed by Don Lewis Saranasin Patabendige and others ; on the east by Atukepumulla claimed by Don Lewis Saranasin Patabendige and others, Mahamulla claimed by Don Lewis Saranasin Patabendige and others ; on the south by Medaode claimed by Don Lewis Saranasin Patabendige and others, Tillawatawanalebima claimed by Don Lewis Saranasin Patabendige and others ; on the west by the village limit of Kahandawa.

July 30, 1913.

H. O. FOX,
Special Officer.



Surveyor-General's Office,
Colombo, July 8, 1913.

Scale of 8 Chains to an Inch.

A. J. WICKWAR,
for Surveyor-General.

Hambantota S. O. No. 985.

Order under Section 4, Sub-section (1), of "The Waste Lands Ordinances of 1897, 1899, 1900, and 1903," declaring Lands to be Crown Property.

in the matter of the lands commonly called or known as Kajugahahena, Kajugahahena *alias* Talaketiyehehena, &c., situate in the village of Pahala Bukandeyaya, in the West Giruwa pattu of the Hambantota District, in the Southern Province, and of "The Waste Lands Ordinances of 1897, 1899, 1900, and 1903."

WHEREAS in pursuance of section 1 of the said Ordinances it was duly notified on November 23, 1906, that if no claim to the lands called or known as Kajugahahena, Kajugahahena *alias* Talaketiyehehena, &c., situate in the village of Pahala Bukandeyaya, in the West Giruwa pattu of the Hambantota District, in the Southern Province, containing in all about 249 acres 2 roods and 18 perches, and shown as lots 6, 10, 12, 13, 22, 24, 54, 54L, 54M, 54N, 54I, 54II, and 54I2 in the preliminary plan No. 211, and in the annexed diagrams, was made to Horward Orme Fox, Special Officer appointed under section 28 of the said Ordinances, within the period of three months from the date specified in such notice, such lands would be declared the property of the Crown, and dealt with on account of the Crown (*vide* Notice No. 2,611):

And whereas (1) Kendala Sunanda Terunnanse, (2) Arukutti Patabendige Don Arnolis, (3) Loku Satuhewage Baba, (4) Dona Engelina Gunaratna Lamaetani, (5) Arukutti Patabendige Mentis de Silva *alias* Henry Abeyasuriya, (6) Sella-hewage Wattuhamy, (7) Don Andris Abeyawickrama Gunaratna Appuhamy, (8) Rikillapana Liyanage Jayanhamy, (9) ditto Appu, (10) ditto Pedris, (11) ditto Girigoris Samarasingha Gunawardena made claim thereto; and whereas (1) the said Kendala Sunanda Terunnanse died during the course of the inquiry, leaving as heirs (a) Liyanage Allis Appu, (b) ditto Menikhamy, (c) ditto Dilisanhamy, (d) ditto Punchihamy (minor), (e) ditto Babun, (f) ditto Kalinguhamy, (g) Jayasekaragamage Heenhamy, (h) Kodikarakankanange Deonis, (i) ditto Karanelis (minor), (j) ditto Maddumahamy (minor), (k) Jayasekaragamage Dinakahamy, (l) ditto Singho Appu, and (m) Wanniachchige Leisihamy and whereas the said (a) Liyanage Allis Appu, (b) ditto Menikhamy, (e) ditto Babun, and (g) Jayasekaragamage Heenhamy entered into an agreement on January 25, 1912, the said (h) Kodikarakankanange Deonis for himself and as duly appointed guardian of the two minors the said (i) Kodikarakankanange Karanelis and the said (j) ditto Maddumahamy entered into an agreement of the same tenor on January 29, 1912, the said (m) Wanniachchige Leisihamy and the said (c) Liyanage Dilisanhamy entered into an agreement of the same tenor on January 30, 1912, the said (f) Liyanage Kalinguhamy entered into an agreement of the same tenor on May 29, 1912, Liyanage Allis Appu, as duly appointed guardian of the said minor (d) Liyanage Punchihamy entered into an agreement of the same tenor on May 29, 1912, and the said (k) Jayasekaragamage Dinakahamy entered into an agreement of the same tenor on July 14, 1912, whereby in consideration of the Settlement Officer abandoning from Waste Lands Ordinances, Notice No. 2,611, and settling as private property outside the Waste Lands Ordinances 15 acres more or less of lot 59, in the same block survey preliminary plan, they withdrew their claim to the said lots; and whereas the said (l) Jayasekaragamage Singho Appu died without issue during the course of the inquiry and his claim merged into the claims of afore-mentioned heirs of the said (1) Kendala Sunanda Terunnanse; and whereas the said (4) Dona Engelina Gunaratna Lamaetani entered into an agreement on July 7, 1908, whereby in consideration of being declared the purchaser of 100 acres, more or less, of lot 55 in the same block survey preliminary plan, she agreed to pay to the Assistant Government Agent at Matara, a sum of One thousand Rupees (Rs. 1,000) on or before August 31, 1908, and withdrew her claim to the said lots, and in default of such payment it was further agreed that the said 100 acres, more or less, of lot 55 in the same block survey preliminary plan should also be declared to be the property of the Crown; and whereas the said amount has not been paid by the due date; and whereas the said (5) Arukutti Patabendige Mentis de Silva *alias* Henry Abeyasuriya entered into an agreement on July 7, 1908, whereby in consideration of being declared the purchaser of 50 acres, more or less, of lot 55 in the same block survey preliminary plan, he agreed to pay to the Assistant Government Agent, Matara, on or before August 31, 1908, a sum of Five hundred Rupees (Rs. 500), and withdrew his claim to the said lots, and in default of such payment it was further agreed that the said 50 acres, more or less, of lot 55 in the same block survey preliminary plan, should also be declared to be the property of the Crown; and whereas the said amount has not been

paid by the due date; and whereas the said (7) Don Andris Abeyawickrama Gunaratne Appuhamy died during the course of the inquiry, leaving as heirs (7a) Walpolage Punchihamy, (7b) Abeyawickrama Gunaratne Podihamy, (7c) ditto Don Elias *alias* Mahatun, (7d) ditto Don Samel *alias* Kurulla, (7e) ditto Banchohamy, and (7f) ditto Don Nikulas; and whereas the said (7a) Walpolage Punchihamy and Walpolage Don Siman, as duly appointed guardian of the minors, (7b) Abeyawickrama Gunaratne Podihamy, (7c) ditto Don Elias *alias* Mahatun, (7d) ditto Don Samel *alias* Kurulla, (7e) ditto Banchohamy and (7f) ditto Don Nikulas entered into an agreement on May 25, 1912, whereby in consideration of (7a) Walpolage Punchihamy, (7b) Abeyawickrama Gunaratne Podihamy, (7c) ditto Don Elias *alias* Mahatun, (7d) ditto Don Samel *alias* Kurulla, (7e) ditto Banchohamy, and (7f) ditto Don Nikulas being declared in due proportion as the heirs of the deceased 7th claimant, Don Andris Abeyawickrama Gunaratne Appuhamy, the owners of 15 acres more or less, of lot 55 in the same block survey preliminary plan, they withdrew claim to the said lots; and whereas the said (8) Rikillapana Liyanage Jayanhamy died during the course of the inquiry, leaving as heirs (8a) Rikillapana Liyanage Arnolis, (8b) ditto Penishamy, (8c) ditto Pinhamy, and (8d) Jalat Manamperi Arachchige Dona Gimarahamy (8e) Rikillapana Liyanage Davithamy (minor), and (8f) ditto Samelhamy (minor); and whereas the said (9) Rikillapana Liyanage Appu also died during the course of the inquiry, leaving as heirs (9a) Rikillapana Liyanage Nikulas, (9b) ditto Cornelis, (9c) ditto Etanhamy, (9d) Kodikarakankanange Gimarahamy, and (9e) Rikillapana Liyanage Heenhamy (minor); and whereas the said (11) Rikillapana Liyanage Grigoris Samarasinghe Gunawardena, (10) ditto Pedri (8a) ditto Arnolis, (8b) ditto Penishamy, (8c) ditto Pinhamy, (8d) Jalat Manamperi Arachchige Dona Gimarahamy (9a) Rikillapana Liyanage Nikulas, (9b) ditto Cornelis, (9c) ditto Etanhamy, and (9d) Kodikarakankanange Gimarahamy for herself and as duly appointed representative of (9e) Rikillapana Liyanage Heenhamy entered into an agreement on January 29, 1912; and whereas Rikillapana Liyanage Cornelis, as duly appointed guardian of the minor, (8e) Rikillapana Liyanage Davithamy and (8f) ditto Samelhamy, entered into an agreement of the same tenor on June 8, 1912, whereby in consideration of the Settlement Officer abandoning from Waste Lands Ordinances Notice No. 2,611, and settling private outside the Waste Lands Ordinances, 50 acres, more or less, of lots 55 and 59 in the same block survey preliminary plan, they withdrew claim to the said lots; and whereas the said (2) Arukutti Patabendige Don Arnolis, (3) Lok Satuhewage Baba, (4) Sellaheewage Wattuhamy withdrew their claims to the said lots; and whereas (12) Kulasi Arachchige Don Samel made claim to the aforesaid lot 24, and withdrew his claim; and whereas (13) Ratnayaka Heenhamy and (14) Ranaweera Arachchige Don Andris made claim to the aforesaid lots 12 and 13; and whereas the said (13) Ratnayaka Heenhamy entered into an agreement on March 21, 1907, whereby in consideration of being declared the purchaser of the aforesaid lots 12 and 13, he agreed to pay Twenty-three Rupees and Fifty Cents (Rs. 23.50) to the Assistant Government Agent at Hambantota, on or before June 21, 1907, and in default of such payment, it was further agreed; that the aforesaid lots 12 and 13 should also be declared to be the property of the Crown; and whereas the said amount has not been paid by the due date; and whereas the said (14) Ranaweera Arachchige Don Andris withdrew his claim to the said lots 12 and 13, I, Howard Orme Fox, Special Officer appointed under section 28 of the said Ordinances, under and by virtue of the powers vested in me in that behalf by section 4 of the said Ordinances, do hereby on June 26, 1913, order and declare, under section 4, sub-section (1), of the said Ordinances, that the said land, as more fully described herein below, are the property of the Crown.

Description of the Lands, referred to.

The following lots situated in the village of Pahala Bukandeyaya, in West Giruwa pattu of the Hambantota District in the Southern Province, as described in the annexed diagrams:—

I.—Preliminary plan 211.
Situation: Pahala Bukandeyaya village in West Giruwa pattu of Hambantota District.

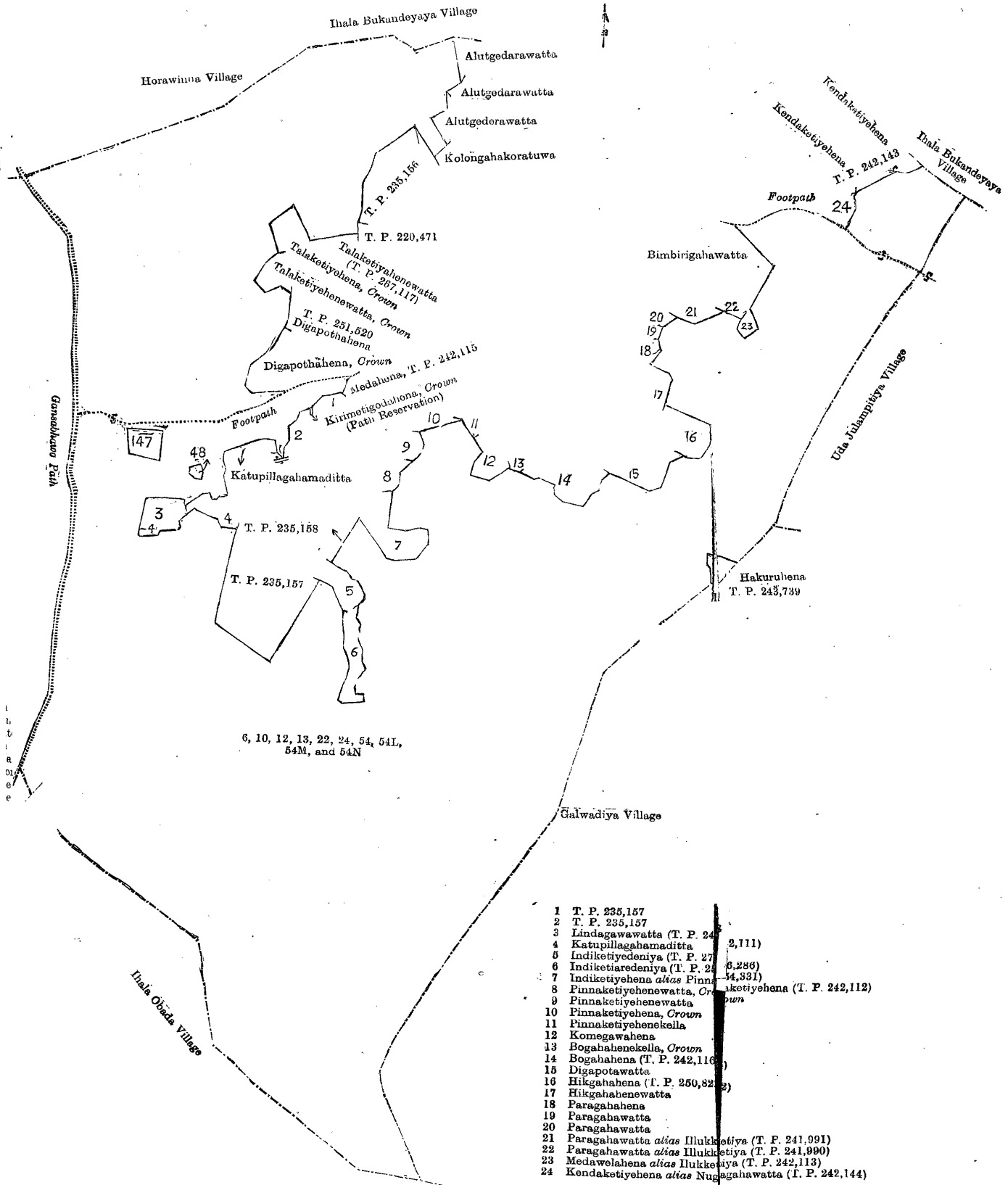
Lot.	Name of Land.	Extent, A. R. P.
6	Kajugahahena	0 1 14
10	Kajugahahena <i>alias</i> Talaketiyehena	0 2 19
12	Do.	1 0 5
13	Duriyagodahena, Talaketiyehena	2 0 3
22	Nugegawahena	1 2 35
24	Kendaketiyehena <i>alias</i> Godawallakhehena	0 2 22
54	Durayagoda, Kiriwanagalkissa, Puswellogodahena, Pinnaketiyehena, Dehigahahena, Lindagawahena, Pinhena, Ruppahena, Punchigodamukalana, Indiketiyehena, Karagahahena, Pinnaketigodahena, Kosgahahena, Hikgahahena, Godawelukkahena, Bambarawelketiyehena, Karagahahenawewa, Gallindagawahena, Indiketiyehena, Bogahahena	236 0 22
54L	Gurugalpelagawahena	0 1 32
54M	Gurugalpelagawahena and Miyalana-aredeniya	0 2 24
54N	Talaketiyehena	0 1 16
		242 1 32

and bounded as follows: on the north by the village limit of Horawinna, the village limit of Ihala Bukandeyaya, Alutgeda watta claimed by Senarat Arachchige Kiriappu and others, Kolongahakoratuwa claimed by Senarat Arachchige Kiriappu T. P. 235,156, T.P. 220,471, Talaketiyahenawatta sold by Crown (T. P. 267,117), Talaketiyehena belonging to the Crown (T. P. 251,520, (Digapothahena) sold by the Crown, Digapothahena belonging to the Crown, a footpath, Medahena sold by the Crown (T. P. 242,115), T.P. 235,157, Kirimetigodahena (path reservation) declared the property of the Crown and the Waste Lands Ordinances, T.P. 235,157, Katupillagahamaditta claimed by Handugalage Siman and others, Lindagaw watta sold by the Crown (T. P. 242,111), Katupillagahamaditta claimed by Handugalage Siman and others, T. P. 235,157, Indiketiyedeniya sold by the Crown (T. P. 276,286), Indiketiyeredeniya sold by the Crown (T. P. 254,331), Indiketiyedeniya sold by the Crown (T. P. 276,286), T. P. 235,157, Indiketiyehena *alias* Pinnaketiyehena sold by the Crown (T. P. 242,111) Pinnaketiyehenewatta belonging to the Crown, Pinnaketiyehenawatta sold by the Crown, Pinnaketiyehena belonging to the Crown, Pinnaketiyehenekella claimed by Jayasekara Vidana Patiranage Abeyhamy, Komegawahena claimed by dit Bogahahenekella belonging to the Crown, Bogahahena sold by the Crown (T. P. 242,116), Digapotawatta claimed Amudamana Achchige Bala Appu, Hikgahahena sold by the Crown (T. P. 250,822), Hikgahahenawatta claimed Amudamana Arachchige Don Carolis, Paragahahena claimed by Kankanange Don Andris, Paragahahawatta claimed Edirisinge Kalu Appu, Paragahahawatta claimed by Kankanange Don Andris and others, Paragahahawatta *alias* Illukketi sold by Crown (T. P. 241,991), Paragahahawatta *alias* Illukketiya sold by the Crown (T. P. 241,990), Medawalahena *alias* Illukketiya sold by the Crown (T. P. 242,113), Bimbrigahawatta sold by the Crown, a footpath, Kendaketiyehena *alias* Nugagahawatta sold by the Crown (T. P. 242,144), Kendaketiyehena sold by the Crown (T. P. 242,143), the village limit of Ihala Bukandeyaya; on the east by the village limit of Uda Julampitiya, the village limit of Galwadiya, Hakuruwa sold by the Crown (T. P. 243,739), the village limit of Galwadiya; on the south by the village limit of Ihala Obada; the west by a Gansabhawa path

NOTE.—The following lots lying within the above boundaries are excluded from this order, and their area of 2 roods and 23 perches is not included in the acreage of 242 acres 1 rood and 32 perches given above:—

Preliminary plan 211.

Lot.	Name of Land.	Extent, A. R. P.
47	Lindagawahena (T. P. 242,109)	0 2 8
48	Lindagawawatta (T. P. 242,110)	0 0 15
		0 2 23



- 1 T. P. 235,157
- 2 T. P. 235,157
- 3 Lindagawawatta (T. P. 242,111)
- 4 Katupillagahamaditta (T. P. 242,112)
- 5 Indiketiyedeniya (T. P. 242,113)
- 6 Indiketiyedeniya (T. P. 242,114)
- 7 Indiketiyehena alias Pinnaketiye (T. P. 242,115)
- 8 Pinnaketiye (T. P. 242,116)
- 9 Pinnaketiye (T. P. 242,117)
- 10 Pinnaketiye (T. P. 242,118)
- 11 Pinnaketiye (T. P. 242,119)
- 12 Komegawahena
- 13 Bogahahenekella, Crown
- 14 Bogahahena (T. P. 242,120)
- 15 Digapothawatta
- 16 Hikgahahena (T. P. 250,822)
- 17 Hikgahahenewatta
- 18 Paragahahena
- 19 Paragahawatta
- 20 Paragahawatta
- 21 Paragahawatta alias Ilukketiya (T. P. 241,991)
- 22 Paragahawatta alias Ilukketiya (T. P. 241,990)
- 23 Medawelahena alias Ilukketiya (T. P. 242,113)
- 24 Kendaketiye alias Nugagahawatta (T. P. 242,144)

Scale of 8 Chains to an Inch.

A. H. G. DAWSON,
for Surveyor-General.

with the aforesaid Walter Ernest Wait, Special Officer, on March 25, 1912, whereby in consideration of (a) the Settlement Officer settling as private in his settlement of the villages Kahandamodara, block survey preliminary plan 325, Tillawatawana block survey preliminary plan 326, and Gurupokuna block survey preliminary plan 327, all the lots excluded from the Waste Lands Ordinances Notices Nos. 3,729, 3,974, and 4,035, (b) the Settlement Officer abandoning from the aforesaid notices and settling as private otherwise than under the Waste Lands Ordinances all the lots in the aforesaid notices with the exception of lots 15, 16, 37, and 45 in block survey preliminary plan 327 appearing in the aforesaid Notice No. 4,035, lots 5 and 7 in block survey preliminary plan 326 appearing in the aforesaid Notice No. 3,974 and lots 4, 9, 10, 11, 41, 42, 53, 55, 64, 70, 1AA, 1AB, and 1T in block survey preliminary plan 325 appearing in the aforesaid Notice No. 3,729, they withdrew claim to lots 1AB and 1T in the same block survey preliminary plan, I, Howard Orme Fox, Special Officer appointed under section 28 of the said Ordinances, under and by virtue of the powers vested in me in that behalf by section 4 of the said Ordinances, do hereby on July 30, 1913, order and declare under section 4, sub-section (1), of the said Ordinances, that the said lands, as more fully described herein below, are the property of the Crown.

Description of the Lands referred to.

The following lots situated in the village of Kahandamodara, in the West Giruwa pattu of the Hambantota District, in the Southern Province, as described in the annexed diagram:—

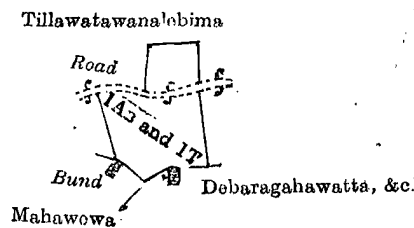
Preliminary plan 325.
Situation: Kahandamodara village in West Giruwa pattu of Hambantota District.

Lot.	Name of Land.	Extent, A. R. P.
1AB	Suriyagahahena	1 1 23
1T	Iskolawatta	0 1 37
		1 3 20

and bounded as follows: on the north by a road, Tillawatawanalebima claimed by Don Lewis Saranasin Patabendige and others; on the east by Tillawatawanalebima claimed by Don Lewis Saranasin Patabendige and others; on the south by Debaragahawatta, &c., claimed by Don Lewis Saranasin Patabendige and others, Mahawewa claimed by ditto, a bund; on the west by Tillawatawanalebima claimed by Don Lewis Saranasin Patabendige and others.

July 30, 1913.

H. O. Fox,
Special Officer.



Surveyor-General's Office,
Colombo, July 8, 1913.

Scale of 8 Chains to an Inch.

A. J. WICKWAR,
for Surveyor-General.

Kurunegala S. O. No. 637.

Order under Section 4, Sub-section (1), of "The Waste Lands Ordinances of 1897, 1899, 1900, and 1903," declaring Lands to be Crown Property.

In the matter of the lands commonly called or known as Ratambala-oya (stream), Bambikulamemukulana (reservation for stream), Bambikulamemukulana (forest, &c.), situate in the village of Bambikulama, in the Magul Medagandahe Korale West of the Wannu hatpattu of the Kurunegala District, in the North-Western Province, and of "The Waste Lands Ordinances of 1897, 1899, 1900, and 1903."

WHEREAS in pursuance of section 1 of the said Ordinances it was duly notified on August 30, 1912, that if no claim be made of the lands commonly called or known as Ratambala-oya (stream), Bambikulamemukulana (reservation for stream), Bambikulamemukulana (forest, &c.), situate in the village of Bambikulama, in the Magul Medagandahe Korale West of the Wannu hatpattu of the Kurunegala District, in the North-Western Province, containing in extent 183 acres 1 rood and 13 perches, and shown as lots 573, 574, 575, 576, 577, 578, 579, 580, 581, 582, in preliminary plan 3,970 and in the annexed diagram, was made to John Murray Davies, Special Officer appointed under section 28 of the said Ordinances, within the period of three months from the date specified in such notice, such lands would be declared the property of the Crown, and dealt with on account of the Crown (*vide* Notice No. 4,507):

And whereas Alfred Adam de Zilva, as attorney of Edmund Scott, made claim thereto, and whereas the said claimant has withdrawn his claim to the said lands, I, John Murray Davies, Special Officer appointed under section 28 of the said Ordinances, under and by virtue of the powers vested in me in that behalf by section 4 of the said Ordinances, do hereby on July 12, 1913, order and declare under section 4, sub-section (1), of the said Ordinances, that the said lands, as more fully described herein below, are the property of the Crown.

Description of the Lands referred to.

The following lots situated in the village of Bambikulama, in the Magul Medagandahe Korale West of the Wannu hatpattu of the Kurunegala District, in the North-Western Province:—

Preliminary plan 3,970.
Situation: Bambikulama village in Magul Medagandahe Korale West of Kurunegala District.

Lot.	Name of Land.	Extent, A. R. P.
573	Ratambala-oya (stream)	1 0 27
574	Bambikulamemukulana (reservation for stream)	6 2 32
575	Do. (forest)	112 1 0
576	Do. (reservation for path)	0 1 38
577	Do. (do.)	0 2 14
		D 8

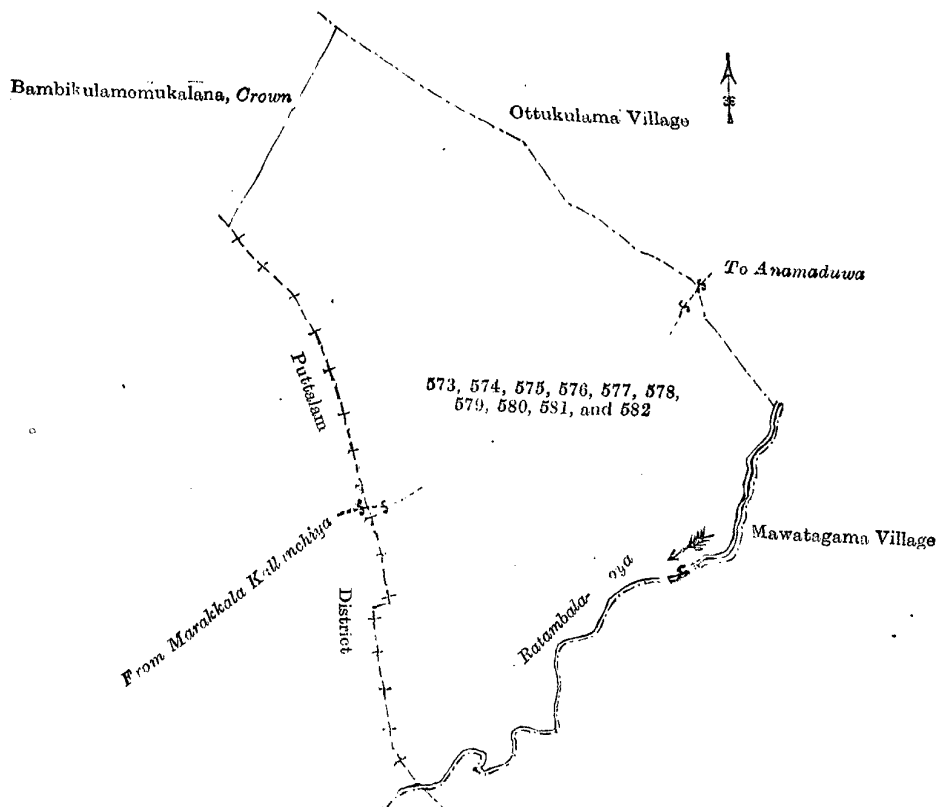
Lot.	Name of Land.	Extent, A. R. P.
578 ..	Bambikulamehena	55 0 0
579 ..	Bambikulame-ela	0 0 34
580 ..	Bambikulamehena	0 3 19
581 ..	Bambikulama (tank and bund)	5 3 24
582 ..	Do. (reservation for path)	0 0 25

183 1 13

and bounded as follows : on the north by the village limit of Ottukulama ; on the east by the village limit of Ottukulama, the village limit of Mawatagama (Ratambala-oya) ; on the south by the village limit of Mawatagama (Ratambala-oya) ; on the west by the boundary of Puttalam District and Bambikulamamukulana to be declared the property of the Crown under the Waste Lands Ordinances.

J. M. DAVIES,
Special Officer

July 12, 1913.



Surveyor-General's Office,
Colombo, June 20, 1913.

Scale of 16 Chains to an Inch.

C. R. LUNDIE,
for Surveyor-General

Kurunegala S. O. No. 638.

Order under Section 4, Sub-section (1), of "The Waste Lands Ordinances of 1897, 1899, 1900, and 1903," declaring Land to be Crown Property.

In the matter of the land commonly called or known as Bambikulamemukulana, situate in the village of Bambikulama, in the Magul Medagandahe Korale West of the Wannu hatpattu of the Kurunegala District, in the North-Western Province, and of "The Waste Lands Ordinances of 1897, 1899, 1900, and 1903."

WHEREAS in pursuance of section 1 of the said Ordinances it was duly notified on August 30, 1912, that if no claim was made to the land commonly called or known as Bambikulamemukulana, situate in the village of Bambikulama, in the Magul Medagandahe Korale West of the Wannu hatpattu of the Kurunegala District, in the North-Western Province, containing in extent 41 acres 1 rood and 36 perches, and shown as lot 583 in preliminary plan 3,970 and in the annexed diagram, within the period of three months from the date specified in such notice, such land would be declared the property of the Crown, and dealt with on account of the Crown (*vide* Notice No. 4,507):

And whereas A. E. Rajapakse, Mudaliyar, and Alfred Adam de Zilva, as attorneys of Edmund Scott made claim thereto, and whereas the said claimants have withdrawn their claims to the said land, I, John Murray Davies, Special Officer appointed under section 28 of the said Ordinances, under and by virtue of the powers vested in me in that behalf by section 4 of the said Ordinances do hereby on July 12, 1913, order and declare under section 4, sub-section (1), of the said Ordinances, that the said land, as more fully described herein below, is the property of the Crown.

Description of the Land referred to.

The following lot situated in the village of Bambikulama, in the Magul Medagandahe Korale West of the Wannihatpattu of the Kurunegala District, as described in the annexed diagram:—

Preliminary plan 3,970.

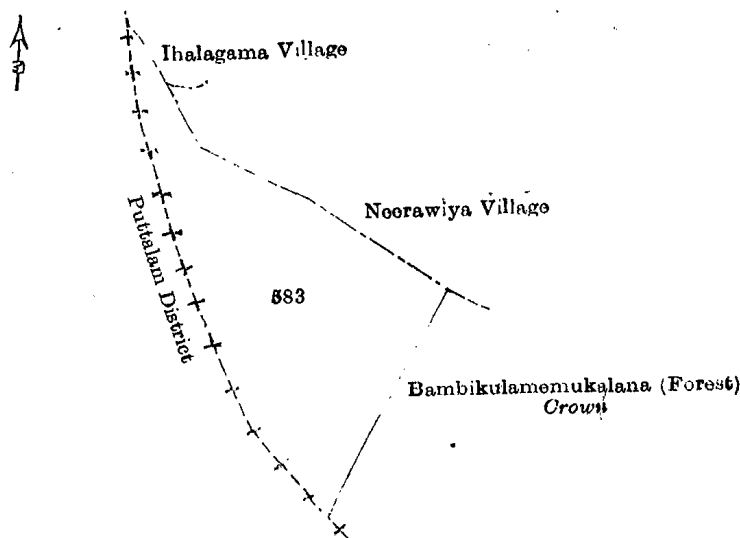
Situation: Bambikulama village in Magul Medagandahe Korale West of Kurunegala District.

Lot.	Name of Land.	Extent, A. R. P.
583	Bambikulamemukulana	41 1 36

and bounded as follows: on the north by the village limit of Ihalagama, the village limit of Neerawiya; on the east by Bambikulamamukulana (forest) to be declared the property of the Crown under the Waste Lands Ordinances; on the south by the boundary of the Puttalam District; and on the west by the boundary of the Puttalam District.

July 12, 1913.

J. M. DAVIES,
Special Officer.



Surveyor-General's Office,
Colombo, June 20, 1913.

Scale of 16 Chains to an Inch.

C. R. LUNDIE,
for Surveyor-General.

Uva S. O. No. 1,588.

Order under Section 4, Sub-section (1), of "The Waste Lands Ordinances of 1897, 1899, 1900, and 1903." admitting Land to be Private Property.

In the matter of the land commonly called or known as Medawattehena, situate in the village of Kongolla, in the Medagam pattu korale of the Wellassa division, in the Province of Uva, and of "The Waste Lands Ordinances of 1897, 1899, 1900, and 1903."

WHEREAS in pursuance of section 1 of the said Ordinances it was duly notified on November 6, 1908, that if no claim to the land commonly called or known as Medawattehena, situate in the village of Kongolla, in the Medagam pattu korale of the Wellassa division, in the Province of Uva, containing in extent 1 acre and 4 perches, and shown as lot 14A, in preliminary plan 148 as described in the annexed diagram, was made to John Murray Davies, Special Officer appointed under section 28 of the said Ordinances, within the period of three months from the date specified in such notice, such land would be declared the property of the Crown, and dealt with on account of the Crown (*vide* Notice No. 3,245):

And whereas Gamagedera Tissawalangu Mudiyansele Kalu Banda made claim thereto, and Howard Orme Fox and Harry Chambers Toller, Special Officers appointed under section 28 of the said Ordinances, made due inquiry into such claim, I, John Murray Davies, Special Officer appointed under section 28 of the said Ordinances, with the consent of His Excellency the Governor, do hereby admit the claim of the said claimant to the said land, as more fully described herein below, under section 4, sub-section (1), of the said Ordinances.

Description of the Land referred to.

The following lot situate in the village of Kongolla, in the Medagam pattu korale of the Wellassa division, in the Province of Uva, as described in the annexed diagram:—

Preliminary plan 148.

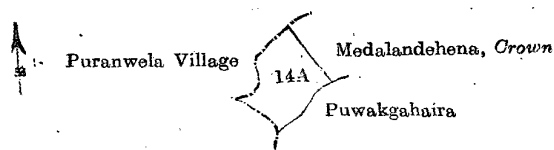
Situation: Kongolla village in Medagam pattu korale of Wellassa division, Province of Uva.

Lot.	Name of Land.	Extent, A. R. P.
14A	Medawattehena	1 0 4

and bounded as follows: on the north by the village limit of Puranwela, Medalandehena to be declared the property of the Crown under the Waste Lands Ordinances; on the east by Madalandehena to be declared the property of the Crown under the Waste Lands Ordinances, Puwakgahaira claimed by K. T. M. Kalu Banda, *ex-Arachchi*; on the south by Puwakgahaira claimed by K. T. M. Kalu Banda, *ex-Arachchi*, the village limit of Puranwela; on the west by the village limit of Puranwela.

July 11, 1913.

J. M. DAVIES,
Special Officer.



Surveyor-General's Office,
Colombo, July 1, 1913.

Scale of 8 Chains to an Inch.

A. J. WICKWAR,
for Surveyor-General.

Uva S. O. No. 1,589.

Order under Section 4, Sub-section (1), of "The Waste Lands Ordinances of 1897, 1899, 1900, and 1903."

In the matter of the land commonly called or known as Galgodahenyayewatta, situate in the village of Kongolla, in the Medagam pattu korale of the Wellassa division, in the Province of Uva, and of "The Waste Lands Ordinances of 1897, 1899, 1900, and 1903."

WHEREAS in pursuance of section 1 of the said Ordinances it was duly declared and notified on November 6, 1909, that if no claim to the land commonly called or known as Galgodahenyayewatta, situate in the village of Kongolla, in the Medagam pattu korale of the Wellassa division, in the Province of Uva, containing in extent 2 acres 2 roods and 1 perch and shown as lot 5D, in preliminary plan 148 and in the annexed diagram, was made to John Murray Davies, Special Officer appointed under section 28 of the said Ordinances, within the period of three months from the date specified in the said notice, such land would be declared the property of the Crown, and dealt with on account of the Crown (vide Notice No. 3,245):

And whereas Gamagedera Appuhamy made claim thereto, and Howard Orme Fox, Special Officer appointed under section 28 of the said Ordinances, made due inquiry into such claim, and whereas the said claimant and Howard Orme Fox, Special Officer appointed under section 28 of the said Ordinances, with the consent of His Excellency the Governor, came to an agreement in writing dated April 18, 1909, concerning the said land, under section 4, sub-section (1), of the said Ordinances, whereby it was agreed that the said claimant should be declared the purchaser of the said land upon payment on or before July 18, 1909, to the Government Agent at Badulla of a sum of Fifteen Rupees (Rs. 15) only, as the purchase amount of the said land, and whereas the said amount has been duly paid by the said claimant, he is hereby, in pursuance of the agreement afore-mentioned, declared to be the purchaser of the said land, as more fully described herein below.

Description of the Land referred to.

The following lot situated in the village of Kongolla, in the Medagam pattu korale of the Wellassa division, in the Province of Uva, as described in the annexed diagram:—

Preliminary plan 148.

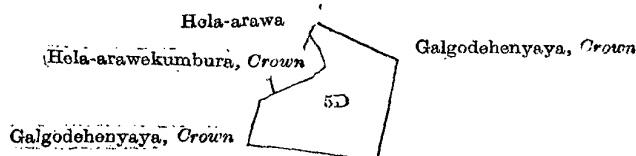
Situation: Kongolla village in Medagam pattu korale of Wellassa division, Province of Uva.

Lot.	Name of Land.	Extent, A. R. P.
5D	Galgodahenyayewatta	2 2 1

and bounded as follows: on the north, east, and south by Galgodehenyaya to be declared the property of the Crown under the Waste Lands Ordinances; on the west by Galgodehenyaya to be declared the property of the Crown under the Waste Lands Ordinances, Hela-arawekumbura to be declared the property of the Crown under the Waste Lands Ordinances and Hela-arawa claimed by Gamagedera Appuhamy.

July 11, 1913.

J. M. DAVIES,
Special Officer.



Surveyor-General's Office,
Colombo, July 1, 1913.

Scale of 8 Chains to an Inch.

A. J. WICKWAR,
for Surveyor-General.

Uva S. O. No. 1,590.

Order under Section 4, Sub-section (1), of "The Waste Lands Ordinances of 1897, 1899, 1900, and 1903," declaring Land to be Crown Property.

In the matter of the land commonly called or known as Medalandehena, situate in the village of Kongolla, in the Medagam pattu korale of the Wellassa division, in the Province of Uva, and of "The Waste Lands Ordinances of 1897, 1899, 1900, and 1903."

WHEREAS in pursuance of section 1 of the said Ordinances it was duly declared and notified on November 6, 1908, that if no claim to the said land commonly called or known as Medalandehena, situate in the village of Kongolla, in the Medagam pattu korale of the Wellassa division, in the Province of Uva, containing in extent 4 acres 1 rood and 17 perches, and shown as lot 14, in preliminary plan 148 and in the annexed diagram, was made to John Murray Davies, Special Officer appointed under section 28 of the said Ordinances, within the period of three months from the date specified in the said notice, such land would be declared to be the property of the Crown (vide Notice No. 3,245):

And whereas (1) Gamagedera Tissawalangu Mudiyanseleage Kalu Banda and (2) Tissawalangu Mudiyanseleage Sudu Banda made claim thereto, and Howard Orme Fox and Harry Chambers Toller, Special Officers appointed under section 28 of the said Ordinances, made due inquiry into such claim, and whereas the said claimants and Harry Chambers Toller, Special Officer appointed under section 28 of the said Ordinances, with the consent of His Excellency the Governor, came to two agreements in writing dated June 17, 1909, concerning the said land, under section 4, sub-section (1), of the said Ordinances, whereby it was agreed that the said 1st claimant should be declared the owner of 1 acre more or less of lot 14

and now shown as lot 14A and the purchaser of 2 acres 1 rood and 21 perches of the said lot 14 and the said 2nd claimant should be declared the purchaser of 2 acres more or less of lot 14, upon payments on or before September 17, 1909, to the Government Agent at Badulla of sums of Eighteen Rupees and Seventy-five Cents (Rs. 18·75) and Fifteen Rupees (Rs. 15) only respectively, as the purchase amounts of the said portions of 2 acres 1 rood and 21 perches and 2 acres more or less respectively of lot 14, and whereas the said claimants withdrew their claims to the remainder of lot 14, and whereas it was further agreed by the said agreements that in default of such payment, the claim of the said 1st claimant to the said 2 acres 1 rood and 21 perches of lot 14 and the claim of the 2nd claimant to the said 2 acres more or less of lot 14, in respect of which the said payments were to be made, should also be considered to have been withdrawn, and the said portions of 2 acres 1 rood and 21 perches and 2 acres more or less of lot 14, should be declared to be the property of the Crown, and whereas the said claimants have failed to make the said payments by the due date, the said land, as more fully described herein below, is the property of the Crown.

Description of the Land referred to.

The following lot situated in the village of Kongolla, in the Medagam pattu korale of the Wellassa division, in the Province of Uva, as described in the annexed diagram :—

Preliminary plan 148.

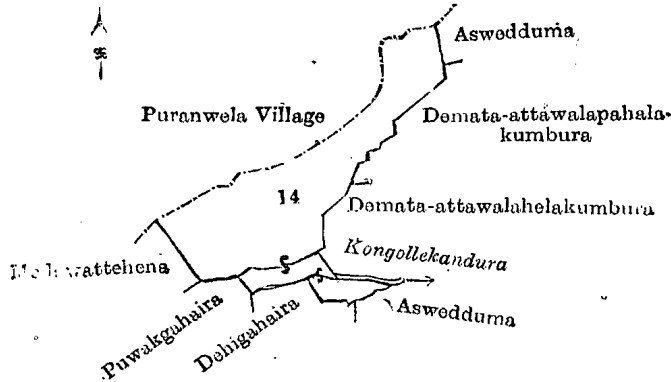
Situation : Kongolla village in Medagam pattu korale of Wellassa division, Province of Uva.

Lot.	Name of Land.	Extent, A. R. P.
14	Medalandehena	4 1 17

and bounded as follows : on the north by the village limit of Puranwela ; on the east by Aswedduma claimed by Gamagedara Banda and others, Demata-attawalapahalakumbura claimed by Ratnayaka Mudiyansele Sudu Banda, Arachchi, Demata-attawalahelakumbura claimed by Gamagedara Bandara Menika and others, the Kongolle-kandura ; on the south by Aswedduma claimed by Gamagedara Tambu, Dehigahaira claimed by Gamagedara Banda Gamarala, Puwakgahaira claimed by K. T. M. Kalu Banda, *ex-Arachchi* ; on the west by Medawattehena to be declared the property of Gamagedara Tissawalanga Mudiyansele Kalu Banda under the Waste Lands Ordinances, the village limit of Puranwela.

July 11, 1913.

J. M. DAVIES,
Special Officer,



Surveyor-General's Office,
Colombo, July 1, 1913.

Scale of 8 Chains to an Inch.

A. J. WICKWAR,
for Surveyor-General.

Uva S. O. No. 1,591.

Order under Section 2 of "The Waste Lands Ordinances of 1897, 1899, 1900, and 1903," declaring Lands to be Crown Property.

In the matter of the lands commonly called or known as Eruma, Galgodamukalana, Hela-arawekumbura, Kalagahapitiya, Malpelagodamukalana, situate in the village of Kongolla, in the Medagam pattu korale of the Wellassa division, in the Province of Uva, and of "The Waste Lands Ordinances of 1897, 1899, 1900, and 1903."

THE notice required by section 1 of "The Waste Lands Ordinances of 1897, 1899, 1900, and 1903," having been duly published in manner prescribed by that section in respect of the above-named lands (*vide* Notice No. 3,245), and no claim having been made to the said lands or to any interest therein within the period of three months from the date specified in the said notice, I, John Murray Davies, Special Officer appointed under section 28 of the said Ordinances, under and by virtue of the powers vested in me in that behalf by section 2 of the said Ordinances, do hereby on July 11, 1913, order and declare that the said lands, as more fully described herein below, situate in the village of Kongolla, in the Medagam pattu korale of the Wellassa division, in the Province of Uva, and shown as lots 15, 16, 5C, 9, and 7 in preliminary plan 148, and in the annexed diagrams, and containing in extent 54 acres 1 rood and 7 perches, are the property of the Crown.

Description of the Lands referred to.

The following lots situated in the village of Kongolla, in the Medagam pattu korale of the Wellassa division, in the Province of Uva, as described in the annexed diagrams :—

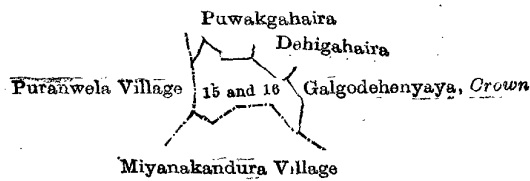
I.—Preliminary plan 148.

Situation : Kongolla village in Medagam pattu korale of Wellassa division, Province of Uva.

Lot.	Name of Land.	Extent, A. R. P.
15	Eruma	0 3 12
16	Galgodamukalana	0 0 30

1 0 2

and bounded as follows : on the north by Puwakgahaira claimed by K. T. M. Kalu Banda, *ex-Arachchi*, Dehigahaira claimed by Gamagedara Banda Gamarala ; on the east by Galgodamukalana to be declared the property of the Crown under the Waste Lands Ordinances ; on the south by the village limit of Miyana-kandura ; on the west by the village limit of Puranwela.



Surveyor-General's Office,
Colombo, July 1, 1913.

Scale of 8 Chains to an Inch.

A. J. WICKWAR,
for Surveyor-General.

II.—Preliminary plan 148.

Situation : Kongolla village in Medagam pattu korale of Wellassa division, Province of Uva.

Lot.	Name of Land.	Extent, A. R. P.
5C	Hela-arawekumbura	0 1 17

and bounded as follows : on the north by Hela-arawa claimed by Gamagedara Appuhamy ; on the east and south by Galgodahenyayewatta sold to Gamagedara Appuhamy under the Waste Lands Ordinances ; on the west by Galagohenyaya to be declared the property of the Crown under the Waste Lands Ordinances.



Surveyor-General's Office,
Colombo, July 1, 1913.

Scale of 8 Chains to an Inch.

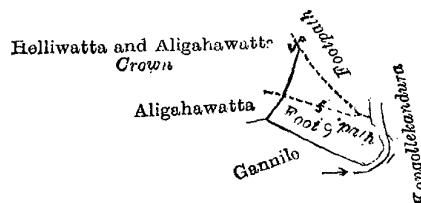
A. J. WICKWAR,
for Surveyor-General.

III.—Preliminary plan 148.

Situation : Kongolla village in Medagam pattu korale of Wellassa division, Province of Uva.

Lot.	Name of Land.	Extent, A. R. P.
9	Kalagahapitiya	1 1 4

and bounded as follows : on the north by Helliwatta and Aligahawatta to be declared the property of the Crown under the Waste Lands Ordinances, a footpath ; on the east by the Kongolle-kandura ; on the south by Gannila claimed by Gamagedara Banda Gamarala and others ; on the west by Aligahawatta claimed by Gamagedara Banda Gamarala, Helliwatta and Aligahawatta to be declared the property of the Crown under the Waste Lands Ordinances.



Surveyor-General's Office,
Colombo, July 1, 1913.

Scale of 8 Chains to an Inch.

A. J. WICKWAR,
for Surveyor-General.

IV.—Preliminary plan 148.

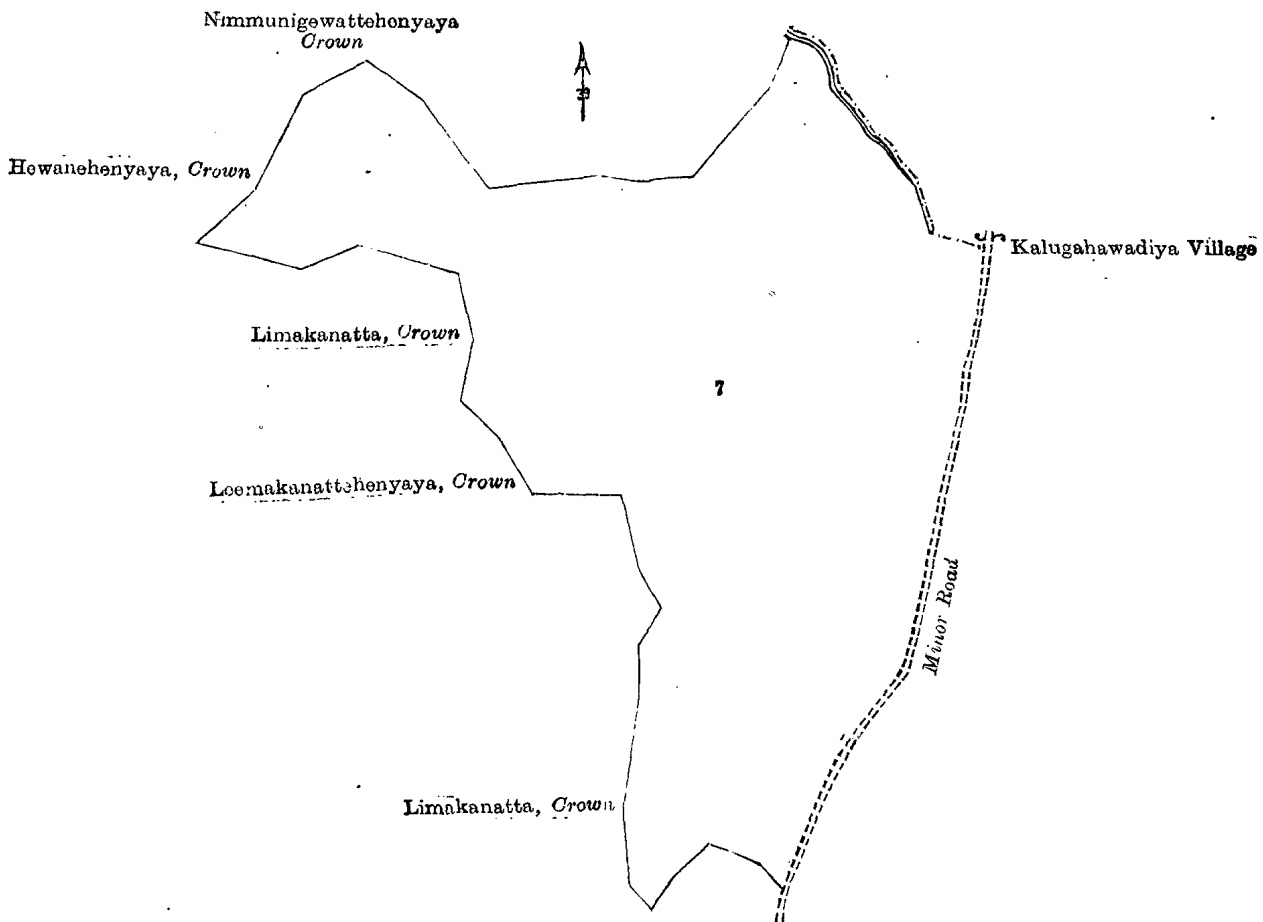
Situation : Kongolla village in Medagam pattu korale of Wellassa division, Province of Uva.

Lot.	Name of Land.	Extent, A. R. P.
7	Malpellagodamukalana	51 2 24

and bounded as follows : on the north by Nimmunigewattehenyaya to be declared the property of the Crown under the Waste Lands Ordinances, the village limit of Kalugahawadiya ; on the east by the village limit of Kalugahawadiya (minor road) ; on the south by Limakanatta to be declared the property of the Crown under the Waste Lands Ordinances, Limakanattehenyaya to be declared the property of the Crown under the Waste Lands Ordinances, Limakanatta to be declared the property of the Crown under the Waste Lands Ordinances, Hewanehenyaya to be declared the property of the Crown under the Waste Lands Ordinances.

July 11, 1913.

J. M. DAVIES,
Special Officer.



Surveyor-General's Office,
Colombo, July 1, 1913.

Scale of 8 Chains to an Inch.

A. J. WICKWAR,
for Surveyor-General.

Uva S. O. No. 1,592.

**Order under Section 4, Sub-section (1), of "The Waste Lands Ordinances of 1897, 1899, 1900, and 1903,"
declaring Lands to be Crown Property.**

In the matter of the lands commonly called or known as Kanu-ulpitiya, Kitulgasarawa, Gammalugahalandeyaya, &c., situate in the village of Kongolla, in the Medagam pattu korale of the Wellassa division, in the Province of Uva, and of "The Waste Lands Ordinances of 1897, 1899, 1900, and 1903."

WHEREAS in pursuance of section 1 of the said Ordinances it was duly declared and notified on November 6, 1908, that if no claim to the lands commonly called or known as Kanu-ulpitiya, Kitulgasarawa, Gammalugahalandeyaya, &c., situate in the village of Kongolla, in the Medagam Pattu korale of the Wellassa division, in the Province of Uva, containing in extent 494 acres and 24 perches, and shown as lots 1, 4, 5, and 5B in preliminary plan 148 and in the annexed diagram, was made to John Murray Davies, Special Officer appointed under section 28 of the said Ordinances, within the period of three months from the date specified in the said notice, such lands would be declared to be the property of the Crown, and dealt with on account of the Crown (*vide* Notice No. 3,245):

And whereas (1) Herat Mudiyansele Bandara Menika, (2) Tissawalangu Mudiyansele Sudu Banda, Vel-Vidane, (3) Gamagedera Appuhamy, (4) Ahugodagedera Kiriwante, (5) ditto Appuhamy made claim to lot 5, (6) Ahugodagedera Gamandi made claim to lots 1, 4, and 5, (7) Gamagedera Tissawalangu Mudiyansele Heen Appu, Vel-Vidane, made claim to lot 5, (8) Gamagedera Tissawalangu Mudiyansele Kalu Banda, *ex-Arachchi* of Kongolla, made claim to lot 5, (9) Gamagedera Tissawalangu Mudiyansele Banda Gamarala made claim to lots 5 and 5B, and Howard Orme Fox and Harry Chambers Toller, Special Officers appointed under section 28 of the said Ordinances, made due inquiry into such claims, and whereas the said 1st claimant has withdrawn his claim to the said lot 5, and whereas the said Howard Orme Fox, Special Officer appointed under section 28 of the said Ordinances, with the consent of His Excellency the Governor, entered into agreements with the aforesaid 3rd, 7th, and 9th claimants on April 18, 1909, and the said Harry Chambers Toller, Special Officer appointed under section 28 of the said Ordinances, with the consent of His Excellency the Governor, entered into agreements with the aforesaid 2nd, 4th, 5th, 6th, and 8th claimants on June 17, 1909, under section 4, sub-section (1), of the said Ordinances, whereby it was agreed that the said 2nd claimant, in consideration of being declared the purchaser of 2 acres more or less of lot 14 in block survey preliminary plan 148 for a sum of Rs. 15, withdrew claim to lot 5; and whereas the said 3rd claimant in consideration of being declared the purchaser of 2 acres more or less of lot 5, now shown as lot 5D in the same block survey preliminary plan for a sum of Rs. 15, withdrew claim to the remainder of lot 5; and whereas the said 4th claimant for himself and as duly appointed representative of 5th claimant (a minor) in consideration of being declared the purchaser of 2 acres more or less of lot 5 in the same block survey preliminary plan for a sum of Rs. 15 withdrew claim to the remainder of lot 5; and whereas the said 6th claimant in consideration of being declared the purchaser of 2 acres more or less of the said lot 5 in the same block survey preliminary plan for a sum of Rs. 15, withdrew claim to lots 1, 4, and the remainder of lot 5; and whereas the said 7th claimant in consideration of being declared the purchaser of 1 acre more or less of lot 5 in the same block survey preliminary plan for a sum of Rs. 7.50 withdrew claim to the remainder

of lot 5; and whereas the said 8th claimant in consideration (a) of being declared the owner of 1 acre more or less of lot 14 now shown as lot 14A in the same block survey preliminary plan, (b) of being declared the purchaser of 2 acres 1 rood and 21 perches of lot 14 for a sum of Rs. 18.75 withdrew claim to lot 5; and whereas the said 9th claimant in consideration of being declared the purchaser of lot 5B in extent 1 acre 1 rood and 12 perches and of 1 acre and 28 perches more or less of lot 5 in the same block survey preliminary plan for a sum of Rs. 18.75 withdrew claim to the remainder of lot 5 and whereas it was further agreed that in default of such payment the claims of the said claimants to the said portions of land in respect of which the said payments were to be made should also be considered to have been withdrawn, and said portions of land should be declared to be the property of the Crown, and whereas the said 2nd, 4th, 5th, 6th, 8th, and 9th claimants have failed to make the said payments by the due dates, and whereas the 2 acres purchased by the said 3rd claimant, now shown as lot 5D, and outside the area of the said lots 1, 4, 5, and 5B; the said lands, as more fully described herein below, are declared to be the property of the Crown.

Description of the Lands referred to.

The following lots situated in the village of Kongolla, in the Medagam pattu korale of the Wellassa division, Province of Uva, as described in the annexed diagram:—

Preliminary plan 148.			Extent, A. R. P.		
Lot.	Name of Land.				
1	Kanu-ulpitiya	..	0	2	30
4	Kitulgasarawa	..	2	2	25
5	Gammalugahalandeyaya, Galkandeyaya, &c.	..	489	1	31
5B	Wiketugalaekkelawatta	..	1	1	12
			494	0	24

and bounded as follows: on the north by the village limit of Aratumedilla, the village limit of Kalugahawadiya, Alugodagawatta claimed by Alugodagedera Kiri Banda, the village limit of Kalugahawadiya; on the east by Malpellagoda mukalana to be declared the property of the Crown under the Waste Lands Ordinances, the village limit of Kalugahawadiya a footpath; on the south by the village limit of Monarawana (a footpath), the village limit of Miyanakandura; on the west by Galgodamukalana to be declared the property of the Crown under the Waste Lands Ordinances, Dehigahawatta claimed by Gamagedara Banda Gamarala, Aswedduma claimed by Gamagedara Tambu, Hela-arawa claimed by Gamagedara Appuhamy, Hela-arawekumbura to be declared the property of the Crown under the Waste Lands Ordinance Galagadahenyawatta sold to Gamagedera Appuhamy under the Waste Lands Ordinances, Hela-arawa claimed by Gamagedera Appuhamy, Aswedduma claimed by Gamagedera Tambu, Kuda-aswedduma claimed by Gamagedera Tambu, *ex-Vel-Vidane*, and others, Kaluambaravakumbura claimed by ditto, Kahagalayagewatta claimed by K. T. M. Banda Gamarala, Wiketugalagawatta claimed by ditto, Bulugahawatta claimed by ditto, Gangodawatta claimed by Gamagedera Tambu, *ex-Vel-Vidane*, and others, Kalagahapitiya to be declared the property of the Crown under the Waste Lands Ordinances, Heraligahawatta *alias* Aligahawatta claimed by Gamagedera Banda Gamarala, the village limit of Puranwela, the village limit of Diyapela, the village limit of Nannapurawa.

NOTE.—The following lots lying within the above boundaries are excluded from this order, and their aggregate acreage of 4 acres 1 rood and 13 perches is not included in the acreage of 494 acres and 24 perches given above:—

Preliminary plan 148.			Extent, A. R. P.		
Lot.	Name of Land.				
3	Uda-arawa	..	1	1	26
8	Elallangollepahatakumbura, &c., Elallangollehelakumbura	..	2	3	27
			4	1	13

July 11, 1913.

[For Diagram see page 1577.]

J. M. DAVIES,
Special Officer.

**Order under Section 2 of "The Waste Lands Ordinances of 1897, 1899, 1900, and 1903,"
declaring Lands to be Crown Property.**

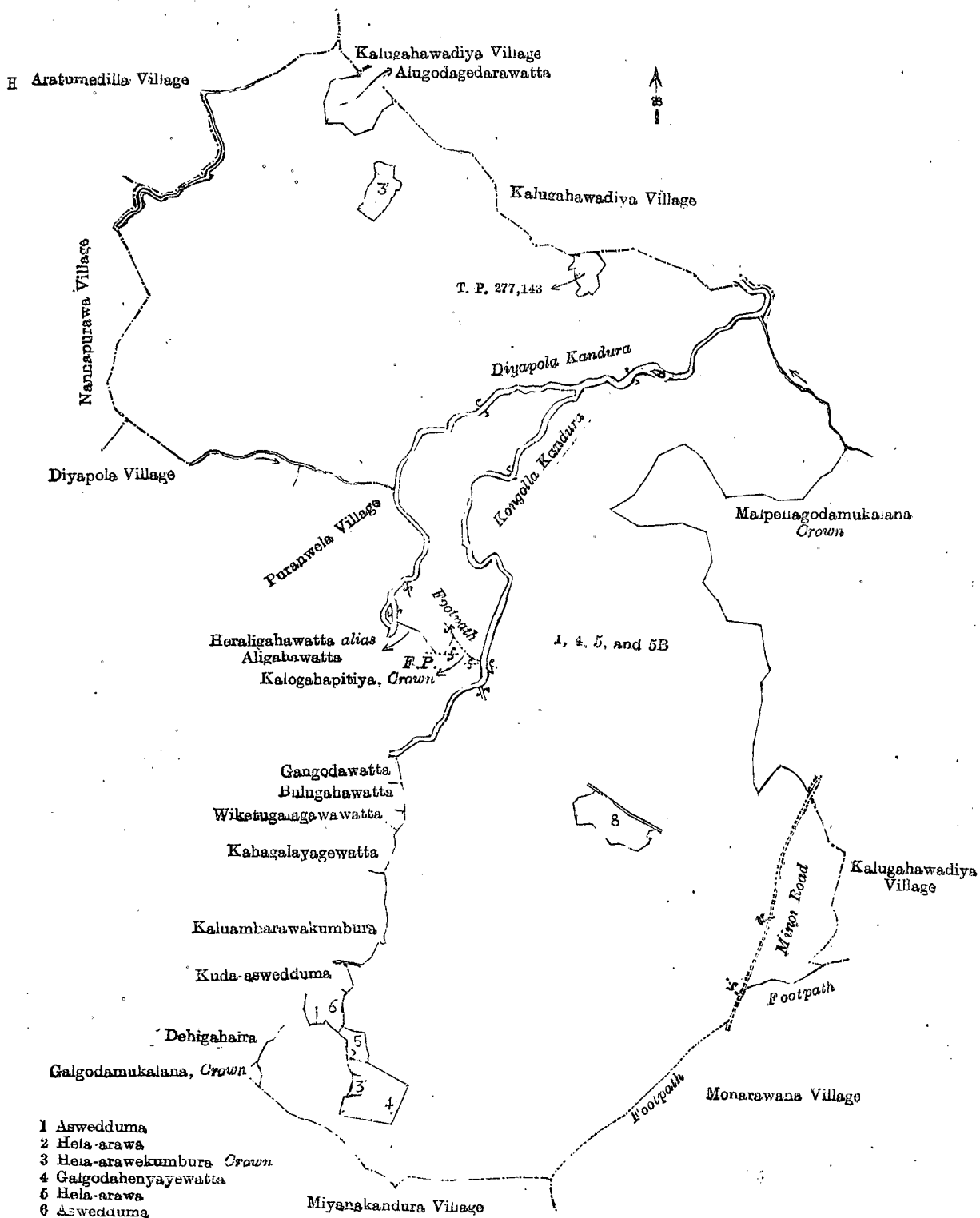
In the matter of the lands commonly called or known as Kalugahahena, Kalugahahenewatta (Crown reservation), an Kekunagahakumburakamata, situate in the village of Padukka, in the Meda pattu of Hewagam korale of the Colombo District, in the Western Province, and of "The Waste Lands Ordinances of 1897, 1899, 1900, and 1903."

THE notice required by section 1 of "The Waste Lands Ordinances of 1897, 1899, 1900, and 1903," having been duly published in manner prescribed by that section in respect of the above-named lands (*vide* Notice No. 4,843), and no claim having been made to the said lands or to any interest therein within the period of three months from the date specified in the said notice, I, Herbert Ward Milligan, Assistant Government Agent of Colombo and Negombo Districts, under and by virtue of the powers vested in me in that behalf by section 2 of the said Ordinances, do hereby on August 11, 1913, order and declare that the said lands, as more fully described herein below, situate in the village of Padukka, in the Meda pattu of Hewagam korale of the Colombo District, in the Western Province, and shown as lots 2295, 2300, and 2303 in preliminary plan 14,678 and in the annexed diagrams, and containing in extent 1 acre and 16 perches, are the property of the Crown.

Description of the Lands referred to:

The following lots situated in the village of Padukka, in the Meda pattu of Hewagam korale of the Colombo District, in the Western Province, as shown in the annexed diagrams:—

I.—Preliminary plan 14,678.			Extent, A. R. P.		
Lot.	Name of Land.				
2295	Kalugahahena (reservation for road, footpath, and paddy field)	..	1	0	6
2303	Kalugahahenewatta (reservation for road)	..	0	0	3
			1	0	9



and bounded as follows: on the north by road from Padukka to Yatawatura; on the east by road from Padukka to Yatawatura, Kalugahahena claimed by M. D. J. Jayawardena and Kalugahahena claimed by M. D. S. Jayawardena; on the south by Kalugahahena Crown land and Kekunagahakumburairawalla claimed by P. E. Salgado; on the west by Kalugahahenawatta claimed by M. D. S. Jayawardena, Kalugahahena claimed by M. D. S. Jayawardena, Kalugahahena claimed by M. D. S. Jayawardena and another, Kalugahahenewatta alias Bogahawatta claimed by K. P. Madilis Appu, Kahatagahakumbura claimed by Juan Appu and footpath.