



Ceylon Government Gazette

Published by Authority.

No. 6,589 — FRIDAY, NOVEMBER 7, 1913.

PART I.—General: Minutes, Proclamations, Appointments, and General Government Notifications.

PART II.—Legal and Judicial.

PART III.—Provincial Administration.

PART IV.—Land Settlement.

PART V.—Mercantile, Marine, Municipal, Local, &c.

Separate paging is given to each Part in order that it may be filed separately.

Part IV.—Land Settlement.

	PAGE	PAGE
Preliminary Notices	1643	1652
Final Orders		

PRELIMINARY NOTICES.

Hambantota Notice No. 5,054.

Notice under "The Waste Lands Ordinances of 1897, 1899, 1900, and 1903."

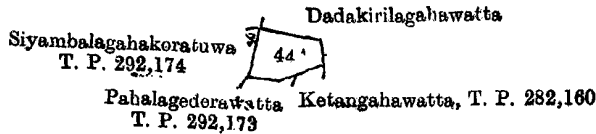
TAKE notice that unless within three months from November 7, 1913, the persons, if any, who claim any interest in the land hereinafter mentioned make claim in person or in writing to the said land or to some interest therein to W. E. Wait, Esq., Special Officer appointed under section 28 of "The Waste Lands Ordinances of 1897, 1899, 1900, and 1903," at his office at Fort, Colombo:

Such Special Officer, in pursuance of the powers vested in him by the said Ordinances, will declare by writing under his hand that the land, to which no claim has been made, is the property of the Crown.

W. E. Warr,
Special Officer.

Description of the Land referred to.

The land commonly called or known as Bogahakoratuwa, situated in the village of Mandaduwa, in the West Giruwa pattu of the Hambantota District, in the Southern Province, containing in extent 1 rood and 27 perches, shown as lot 44A in preliminary plan 243, and in the annexed diagram; and bounded as follows: on the north and east by Dadakirilahawatta claimed by Don Cornelis Abeywickrama; on the south by Ketangahawatta sold by the Crown (T. P. 282,160), Pahalagederawatta sold by the Crown (T. P. 292,173); on the west by Siyambalagahakoratuwa sold by the Crown (T. P. 292,174).



Scale of 8 Chains to an Inch.

Surveyor-General's Office,
Colombo, September 23, 1913.

A. J. WICKWAR,
for Surveyor-General.

Hambantota S. O. 53, 1912—1913.

Kurunegala Notice No. 5,055.**Notice under "The Waste Lands Ordinances of 1897, 1899, 1900, and 1903."**

TAKE notice that unless within three months from November 7, 1913, the persons, if any, who claim any interest in the land hereinafter mentioned make claim in person or in writing to the said land or to some interest therein to N. A. Hampton, Esq., Special Officer appointed under section 28 of "The Waste Lands Ordinances of 1897, 1899, 1900, and 1903," at his office at Fort, Colombo :

Such Special Officer, in pursuance of the powers vested in him by the said Ordinances, will declare by writing under his hand that the land, to which no claim has been made, is the property of the Crown.

N. A. HAMPTON,
Special Officer.

Description of the Land referred to.

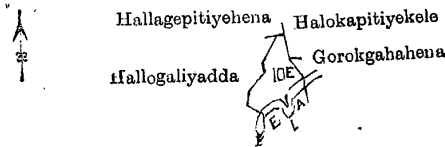
The following lot situated in the village of Talammehera, in the Meda Pattu Korale East of the Katugampola hatpattu of the Kurunegala District, in the North-Western Province, as described in the annexed diagram :—

Preliminary plan 351.

Situation : Talammehera village in Meda Pattu Korale East of Kurunegala District.

Lot.	Name of Land.	Extent, A. R. P.
10E	Hallegeliyaddapillewa	0 1 28

and bounded as follows : on the north by Hallagepitiyehena sold by the Crown ; on the east by Halokapitiyakele sold by the Crown, Gorokgahahena sold by the Crown ; on the south by an ela ; on the west by Hallogaliyadda claimed by Talammehera Pansala.



Scale of 8 Chains to an Inch.

Surveyor-General's Office,
Colombo, January 21, 1913.

A. H. G. DAWSON,
for Surveyor-General.

Kurunegala S. O. 242, 1912—1913.

Kurunegala Notice No. 5,056.**Notice under "The Waste Lands Ordinances of 1897, 1899, 1900, and 1903."**

TAKE notice that unless within three months from November 7, 1913, the persons, if any, who claim any interest in the lands hereinafter mentioned or in any one or more of such lands or to some interest therein make claim in person or in writing to the said lands or any of them or to some interest therein to N. A. Hampton, Esq., Special Officer appointed under section 28 of "The Waste Lands Ordinances of 1897, 1899, 1900, and 1903," at his office at Fort, Colombo :

Such Special Officer, in pursuance of the powers vested in him by the said Ordinances, will declare by writing under his hand that the said lands, or such of them as to which no claim has been made, are the property of the Crown.

N. A. HAMPTON,
Special Officer.

Description of the Lands referred to.

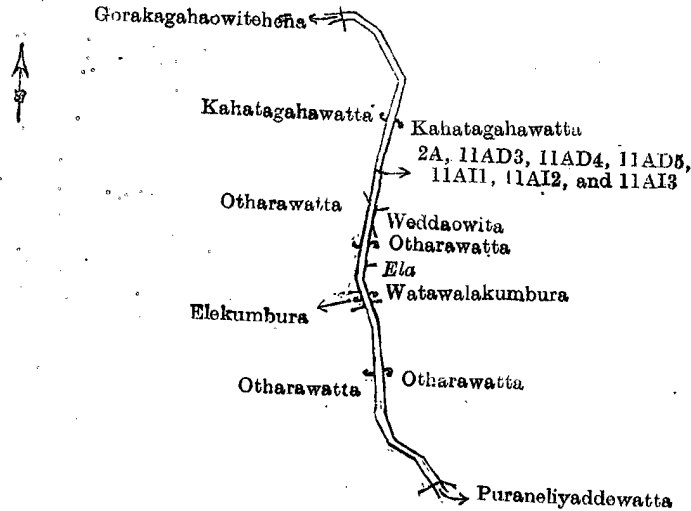
The following lots situated in the village of Kohombapola, in the Meda Pattu Korale East of the Katugampola hatpattu of the Kurunegala District, in the North-Western Province, as described in the annexed diagrams :—

I.—Preliminary plan 349.

Situation : Kohombapola village in Meda Pattu Korale East of Kurunegala District.

Lot.	Name of Land.	Extent, A. R. P.
2A	Puranokumbura (road)	0 0 1
11AD3	Bogahakotuwegatta (road)	0 0 11
11AD4	Delgahamulakotuwa (road)	0 0 11
11AD5	Medaowita (road)	0 0 4
11AI1	Godawita (road)	0 0 7
11AI2	Do. (do.)	0 0 3
11AI3	Teberunwatta (road)	0 0 26
		0 1 23

and bounded as follows : on the north by Kahatagahawatta claimed by Ruwanpatheranage Herathamy and others ; on the east by Kahatagahawatta claimed by Ruwanpatheranage Herathamy and others, Weddaowita claimed by Ratnayakepatheranage Ranhamy, Otharawatta claimed by ditto and others, an ela, Watawalakumbura claimed by W. A. Peter Sinno, Otharawatta claimed by Ratnayakepatheranage Ranhamy and others ; on the south by Puraneliyaddevatta claimed by Wickremasinghe Arachchige Panchirala ; on the west by Otharawatta claimed by Ratnayakapatheranage Ranhamy and others, Elekumbura claimed by W. A. Banduhamy, Otharawatta claimed by Ratnayakapatheranage Ranhamy and others, Kahatagahawatta claimed by Ruwanpatheranage Herathamy and others, Gorakagahaowitehena sold by the Crown.



Surveyor-General's Office,
Colombo, September 30, 1913.

Scale of 8 Chains to an Inch.

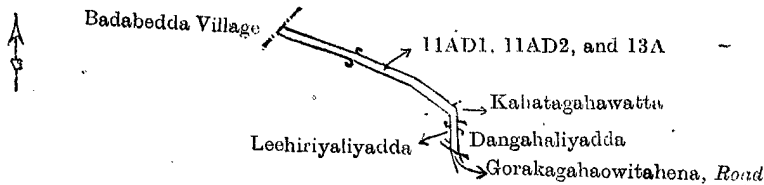
A. J. WICKWAR,
for Surveyor-General.

II.—Preliminary plan 349.

Situation : Kohombapola village in Meda Pattu Korale East of Kurunegala District.

Lot.	Name of Land.	Extent, A. R. P.
11AD1	Lehiriliyaddapillewa (road)	0 0 22
11AD2	Gorakagahaowita (road)	0 0 2
13A	Lehiriyaliyadda (road)	0 0 3
		0 0 27

and bounded as follows : on the north by Kahatagahawatta claimed by Ruwanpatheralanage Herathamy and others ; on the east by Dangahaliyadda claimed by Ratnayaka Ruwanpathiranahelage Mudalihamy and others ; on the south by Gorakagahaowitahena (road) sold by the Crown, Lehiriyaliyadda claimed by Wickremesinghe Arachchige Appuhamy and others ; on the west by the village limit of Badabedda.



Surveyor-General's Office,
Colombo, September 30, 1913.

Scale of 8 Chains to an Inch.

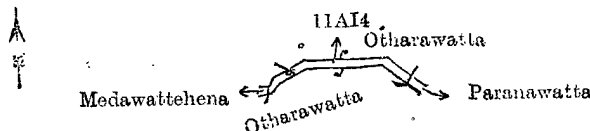
A. J. WICKWAR,
for Surveyor-General.

III.—Preliminary plan 349.

Situation : Kohombapola village in Meda Pattu Korale East of Kurunegala District.

Lot.	Name of Land.	Extent, A. R. P.
11AI4	Paranawatta (road)	0 0 19

and bounded as follows : on the north by Otharawatta claimed by Ratnayake Patheranalage Ranhamy and others ; on the east by Paranawatta claimed by W. A. Peris Appu and others ; on the south by Otharawatta claimed by Ratnayake Patheranalage Ranhamy and others ; on the west by Medawattahena claimed by W. M. Banduhamy and others.



Surveyor-General's Office,
Colombo, September 30, 1913.

Scale of 8 Chains to an Inch.

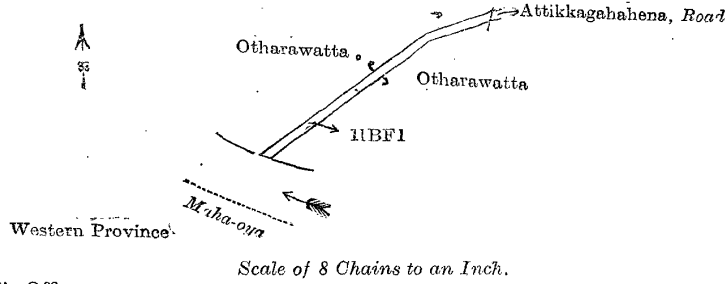
A. J. WICKWAR,
for Surveyor-General.

IV.—Preliminary plan 349.

Situation : Kohombapola village in Meda Pattu Korale East of Kurunegala District.

Lot.	Name of Land.	Extent, A. R. P.
11BF1	Otharawatta (road)	0 0 29

and bounded as follows : on the north by Otharawatta claimed by Ratnayaka Ruwanpathiranahelage Mudalihamy and others ; on the east by Attikkagahahena (road) claimed by J. P. Gunaratne, Otharawatta claimed by Ratnayake Ruwanpathiranahelage Mudalihamy and others ; on the south by the Maha-oya (the boundary limit of the Western Province) ; on the west by Otharawatta claimed by Ratnayake Ruwanpathiranahelage Mudalihamy and others.



Surveyor-General's Office,
Colombo, September 30, 1913.

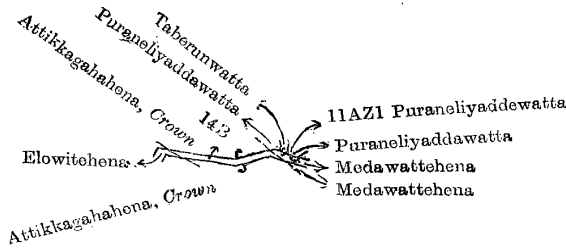
A. J. WICKWAR,
for Surveyor-General.

V.—Preliminary plan 349.

Situation : Kohombapola village in Meda Pattu Korale East of Kurunegala District.

Lot.	Name of Land.	Extent, A. R. P.
14B	Medawattahena (road)	0 0 15

and bounded as follows : on the north by Attikagahahena claimed by the Crown, Puraneliyaddawatta claimed by W. A. Punchirala, Taberunwatta claimed by Wickremesinghe Arachchige Punchirala and others, Puraneliyaddawatta claimed by W. A. Punchirala, Puraneliyaddawatta sold by the Crown ; on the east by Medawattahena claimed by W. M. Banduhamy and others ; on the south by Medawattahena sold by the Crown, Attikagahahena claimed by the Crown ; on the west by Elowitthena sold by the Crown.



Surveyor-General's Office,
Colombo, September 30, 1913.

A. J. WICKWAR,
for Surveyor-General.

Scale of 8 Chains to an Inch.

Kurunegala S. O. 243, 1912—1913.

Kurunegala Notice No. 5,057.

Notice under "The Waste Lands Ordinances of 1897, 1899, 1900, and 1903."

TAKE notice that unless within three months from November 7, 1913, the persons, if any, who claim any interest in the lands hereinafter mentioned or in any one or more of such lands or to some interest therein make claim in person or in writing to the said lands or any of them or to some interest therein to N. A. Hampton, Esq., Special Officer appointed under section 28 of "The Waste Lands Ordinances of 1897, 1899, 1900, and 1903," at his office at Fort, Colombo :

Such Special Officer, in pursuance of the powers vested in him by the said Ordinances, will declare by writing under his hand that the said lands, or such of them as to which no claim has been made, are the property of the Crown.

N. A. HAMPTON,
Special Officer.

Description of the Lands referred to.

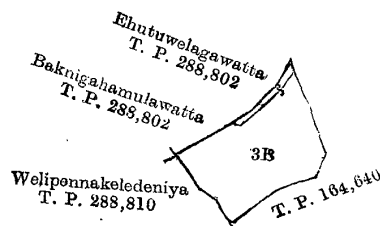
The following lots situated in the village of Kamburugoda, in the Meda Pattu West korale of the Katugampola hatpattu of the Kurunegala District, in the North-Western Province, as described in the annexed diagrams :—

I.—Preliminary plan 298.

Situation : Kamburugoda village in Meda Pattu West korale of Kurunegala District.

Lot.	Name of Land.	Extent, A. R. P.
3B	Welipannekelehena	2 2 32

and bounded as follows : on the north by Baknigahamulawatta claimed by James Fernando (T. P. 288,802), Ehutuwelagawatta sold by the Crown (T. P. 288,802) ; on the east and south by T. P. 164,640 ; on the west by Welipennakeledeniya sold by the Crown (T. P. 288,810).



Surveyor-General's Office,
Colombo, October 6, 1913.

W. C. S. INGLES,
for Surveyor-General.

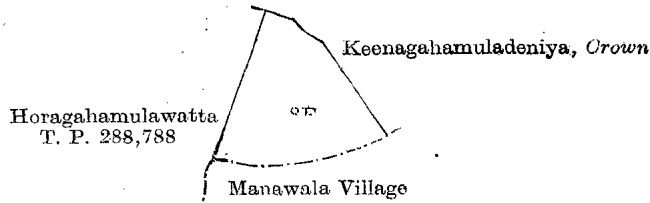
Scale of 8 Chains to an Inch.

II.—Preliminary plan 298.

Situation : Kamburugoda village in Meda Pattu West korale of Kurunegala District.

Lot.	Name of Land.	Extent, A. R. P.
SF	Keenagahamullahena	2 2 17

and bounded as follows : on the north and east by Keenagahamuladeniya claimed by the Crown ; on the south by the village limit of Manawala ; on the west by Horagahamulawatta sold by the Crown (T. P. 288,788).



Surveyor-General's Office,
Colombo, October 6, 1913.

Scale of 8 Chains to an Inch.

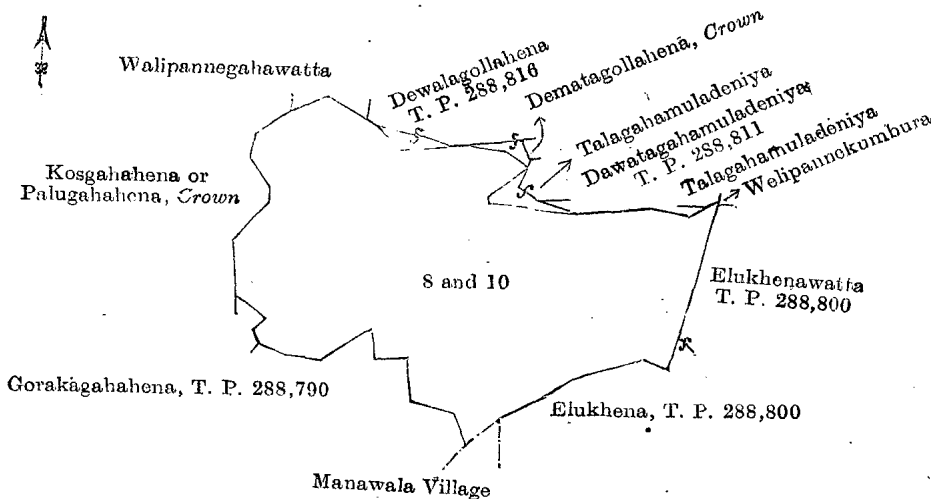
W. C. S. INGLES,
for Surveyor-General.

III.—Preliminary plan 298.

Situation : Kamburugoda village in Meda Pattu West korale of Kurunegala District.

Lot.	Name of Land.	Extent, A. R. P.
8	Talgahamullehena	3 1 25
10	Weehenawatta	12 3 20
		16 1 5

and bounded as follows : on the north by Walipannegahawatta sold by the Crown, Dewalagollahena sold by the Crown (T. P. 288,816), Dematagollahena claimed by the Crown, Talgahamuladeniya sold by the Crown, Dawatagahamuladeniya sold by the Crown (T. P. 288,811), Talgahamuladeniya sold by the Crown ; on the east by Welipannekumbura claimed by J. Fernando, Elukhenawatta sold by the Crown (T. P. 288,800), Elukhena sold by the Crown (T. P. 288,800) ; on the south by Elukhena sold by the Crown (T. P. 288,800), the village limit of Manawala, Gorakagahahena sold by the Crown (T. P. 288,790) ; on the west by Kosgahahena or Palugahahena claimed by the Crown.



Surveyor-General's Office,
Colombo, October 6, 1913.

Scale of 8 Chains to an Inch.

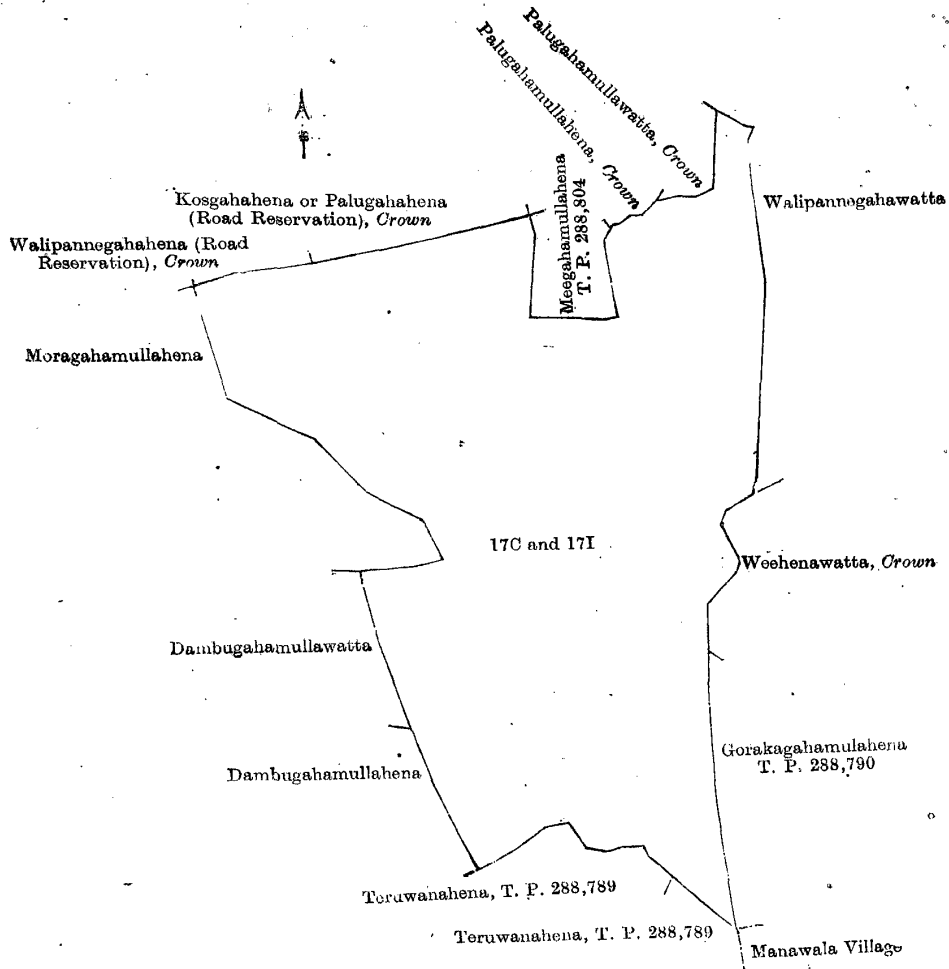
W. C. S. INGLES,
for Surveyor-General.

IV.—Preliminary plan 298.

Situation : Kamburugoda village in Meda Pattu West korale of Kurunegala District.

Lot.	Name of Land.	Extent, A. R. P.
17C	Walipannegahahena	16 2 25
17I	Kosgahahena or Palugahahena	38 2 39
		55 1 24

and bounded as follows : on the north by Walipannegahahena (road reservation) declared to be the property of the Crown under the Waste Lands Ordinances, Kosgahahena or Palugahahena (road reservation) declared to be the property of the Crown under the Waste Lands Ordinances, Meegahamullahena sold by the Crown (T. P. 288,804), Palugahamullahena claimed by the Crown, Palugahamullawatta claimed by the Crown, Walipannegahawatta sold by the Crown ; on the east by Walipannegahawatta sold by the Crown, Weehenawatta claimed by the Crown, Gorakagahamulahena sold by the Crown (T. P. 288,790) ; on the south by the village limit of Manawala, Teruwanahena sold by the Crown (T. P. 288,789) ; on the west by Dambugahamullahena sold by the Crown, Dambugahamullawatta sold by the Crown, Moragahamullahena sold by the Crown.



Surveyor-General's Office,
Colombo, October 6, 1913.

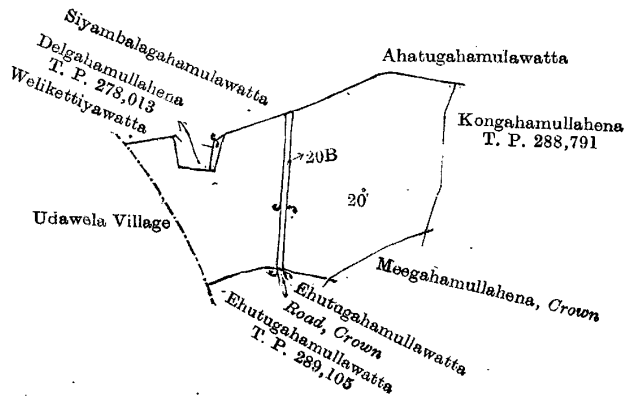
Scale of 8 Chains to an Inch.

W. C. S. INGLES,
for Surveyor-General.

V.—Preliminary plan 298.
Situation : Kamburugoda village in Meda Pattu West korale of Kurunegala District.

Lot.	Name of Land.	Extent, A. R. P.
20	Meegahamullahena	9 3 0

and bounded as follows : on the north by Welikettiyawatta (private), Delgahamullahena sold by the Crown (T. P. 278,013), Siyambalagahamulawatta claimed by H. M. Ranhamy and others, Ahatugahamulawatta claimed by H. M. Mudalihamy and others ; on the east by Kongahamullahena sold by the Crown (T. P. 288,791) ; on the south by Meegahamullahena declared to be the property of the Crown under the Waste Lands Ordinances, Ehutugahamullawatta sold by the Crown, road declared to be the property of the Crown under the Waste Lands Ordinances, Ehutugahamullawatta sold by the Crown (T. P. 289,105) ; on the west by the village limit of Udawela.



Surveyor-General's Office,
Colombo, October 6, 1913.

Scale of 8 Chains to an Inch.

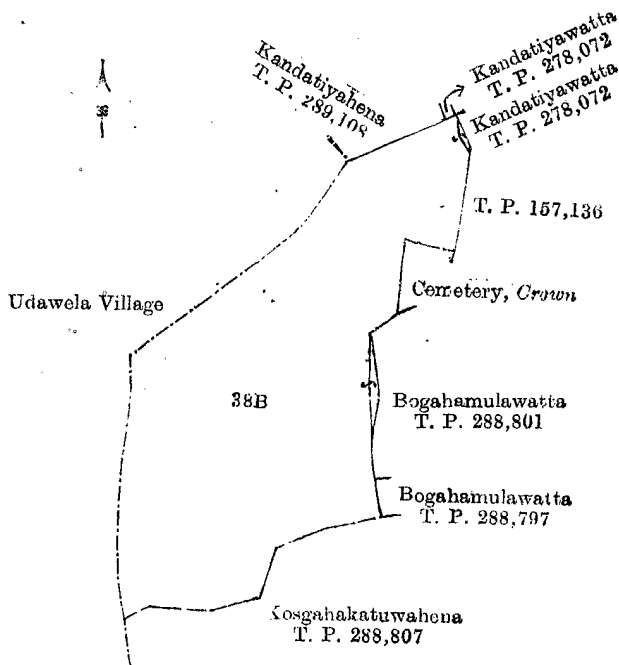
W. C. S. INGLES,
for Surveyor-General.

VI.—Preliminary plan 298.

Situation : Kamburugoda village in Meda Pattu West korale of Kurunegala District.

Lot.	Name of Land.	Extent, A. R. P.
38B	Mirishena	16 2 6

and bounded as follows : on the north by Kandatiyahena sold by the Crown (T. P. 289,108), Kandatiyawatta sold by the Crown (T. P. 278,072) ; on the east by T. P. 157,136, Cemetery declared to be the property of the Crown under the Waste Lands Ordinances, Bogahamulawatta sold by the Crown (T. P. 288,801), Bogahamulawatta sold by the Crown (T. P. 288,797) ; on the south by Kosgahakatuwahena sold by the Crown (T. P. 288,807) ; on the west by the village limit of Udawela.



Surveyor-General's Office,
Colombo, October 6, 1913.

Scale of 8 Chains to an Inch.

W. C. S. INGLES,
for Surveyor-General.

Kurunegala S. O. 244, 1912—1913.

Kurunegala Notice No. 5,058:

Notice under "The Waste Lands Ordinances of 1897, 1899, 1900, and 1903."

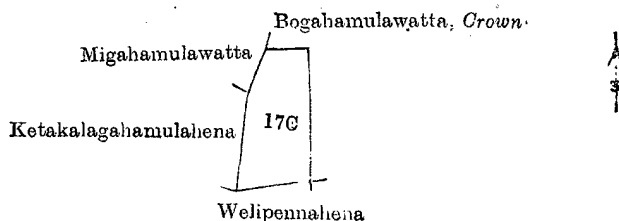
TAKE notice that unless within three months from November 7, 1913, the persons, if any, who claim any interest in the land hereinafter mentioned make claim in person or in writing to the said land or to some interest therein to N. A. Hampton, Esq., Special Officer appointed under section 28 of "The Waste Lands Ordinances of 1897, 1899, 1900, and 1903," at his office at Fort, Colombo :

Such Special Officer, in pursuance of the powers vested in him by the said Ordinances, will declare by writing under his hand that the land, to which no claim has been made, is the property of the Crown.

N. A. HAMPTON,
Special Officer.

Description of the Land referred to.

The land commonly called or known as Bogahamulahena, situated in the village of Pitadeniya, in the Mayurawati korale of the Dambadeni hatpattu of the Kurunegala District, in the North-Western Province, containing in extent 1 acre 2 roods and 14 perches shown as lot 17C in preliminary plan 924, and in the annexed diagram ; and bounded as follows : on the north and east by Bogahamulawatta claimed by the Crown ; on the south by Welipennahena sold by the Crown ; on the west by Ketakalagahamulahena sold by the Crown, Migahamulawatta sold by the Crown.



Scale of 8 Chains to an Inch.

Surveyor-General's Office,
Colombo, September 30, 1913.

W. C. S. INGLES,
for Surveyor-General.

Kurunegala S. O. 245, 1912—1913.

Kurunegala Notice No. 5,059.

Notice under "The Waste Lands Ordinances of 1897, 1899, 1900, and 1903."

TAKE notice that unless within three months from November 7, 1913, the persons, if any, who claim any interest in the lands hereinafter mentioned or in any one or more of such lands or to some interest therein make claim in person or in writing to the said lands or any of them or to some interest therein to N. A. HAMPTON, Esq., Special Officer appointed under section 28 of "The Waste Lands Ordinances of 1897, 1899, 1900, and 1903," at his office at Fort, Colombo;

Such Special Officer, in pursuance of the powers vested in him by the said Ordinances, will declare by writing under his hand that the said lands, or such of them as to which no claim has been made, are the property of the Crown.

N. A. HAMPTON,
Special Officer.

Description of the Lands referred to.


The following lots situated in the village of Horawadunna, in the Meda Pattu Korale West of the Katugampola hatpattu of the Kurunegala District, in the North-Western Province, as described in the annexed diagrams:—

I.—Preliminary plan 348.

Situation: Horawadunna village in Meda Pattu Korale West of Kurunegala District.

Lot.	Name of Land.	Extent, A. R. P.
23N4	Migahamulahena	0 1 25

and bounded as follows: on the north by a road declared to be the property of the Crown under the Waste Lands Ordinances; on the east by Migahamulawatta claimed by Siriwardena Mudiyansele Ranhamy; on the south by Millagahawatta, &c. (T. P. 286,154), claimed by Siriwardena Mudiyansele Ranhamy and others; on the west by Millagahawatta, &c. (T. P. 286,154), claimed by Siriwardena Mudiyansele Ranhamy and others, Migahamulawatta claimed by the Crown.



Surveyor-General's Office,
Colombo, October 3, 1913.

Scale of 8 Chains to an Inch.


W. C. S. INGLES,
for Surveyor-General.

II.—Preliminary plan 348.

Situation: Horawadunna village in Meda Pattu Korale West of Kurunegala District.

Lot.	Name of Land.	Extent, A. R. P.
23N15	Migahamulahena	0 0 37

and bounded as follows: on the north by Kolongahamulahena sold by the Crown (T. P. 285,225), Gorakagaha or Kolongahamulawatta sold by the Crown (T. P. 285,232); on the east by Gorakagaha or Kolongahamulawatta sold by the Crown (T. P. 285,232), Migahamulawatta, &c., claimed by Siriwardena Mudiyansele Appuhamy and others; on the south by Migahamulawatta, &c., claimed by Siriwardena Mudiyansele Appuhamy and others; on the west by Migahamulawatta claimed by the Crown.



Surveyor-General's Office,
Colombo, October 3, 1913.

Scale of 8 Chains to an Inch.

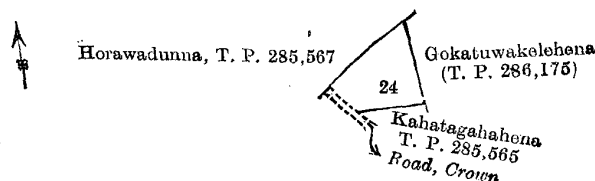
W. C. S. INGLES,
for Surveyor-General.

III.—Preliminary plan 348.

Situation: Horawadunna village in Meda Pattu Korale West of Kurunegala District.

Lot.	Name of Land.	Extent, A. R. P.
24	Kahatagahamulahena	1 0 2

and bounded as follows: on the north by Horawadunna (T. P. 285,567) sold by the Crown; on the east by Gokatuwalelehena sold by the Crown (T. P. 286,175); on the south by Kahatagahahena sold by the Crown (T. P. 285,565); on the west by a road declared to be the property of the Crown under the Waste Lands Ordinances.



Surveyor-General's Office,
Colombo, October 3, 1913

Scale of 8 Chains to an Inch.

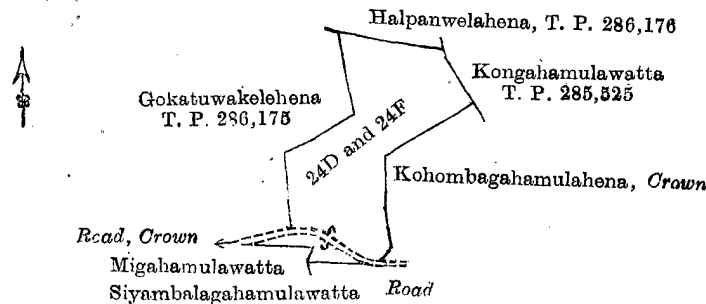
W. C. S. INGLES,
for Surveyor-General.

IV.—Preliminary plan 348.

Situation : Horawadunna village in Meda Pattu Korale West of Kurunegala District.

Lot.	Name of Land.	Extent, A. R. P.
24D	Ambagahamulahena	1 2 17
24F	Siyambalagahamulahena	2 0 39
		3 3 16

and bounded as follows : on the north by Halpanwelahena sold by the Crown (T. P. 286,176) ; on the east by Kongahamulawatta sold by the Crown (T. P. 285,525), Kohombagahamulahena claimed by the Crown ; on the south by a road, Siyambalagahamulawatta claimed by Suriyapatheranage Punchappuhamy and others, Migahamulawatta claimed by Siriwardena Mudiyansele Ranhamy ; on the west by a road declared to be the property of the Crown under the Waste Lands Ordinances, Gokatuwakelehena sold by the Crown (T. P. 286,175).



Surveyor-General's Office,
Colombo, October 3, 1913.

Scale of 8 Chains to an Inch.

W. C. S. INGLES,
for Surveyor-General.

Kurunegala S. O. 246, 1912—1913.

Ratnapura Notice No. 5,060.

Notice under "The Waste Lands Ordinances of 1897, 1899, 1900, and 1903."

TAKE notice that unless within three months from November 7, 1913, the persons, if any, who claim any interest in the lands hereinafter mentioned or in any one or more of such lands or to some interest therein make claim in person or in writing to the said lands or any of them or to some interest therein to W. E. Wait, Esq., Special Officer appointed under section 28 of "The Waste Lands Ordinances of 1897, 1899, 1900, and 1903," at his office at Fort, Colombo :

Such Special Officer, in pursuance of the powers vested in him by the said Ordinances, will declare by writing under his hand that the said lands, or such of them as to which no claim has been made, are the property of the Crown.

W. E. WAIT,
Special Officer.

Description of the Lands referred to.

The following lots situated in the village of Dombagammana, in the Meda pattu of the Nawadun korale of the Ratnapura District, in the Province of Sabaragamuwa, as described in the annexed diagram :—

Preliminary plan 23. Field sheets L/24/22-30, L/24/23-31, L/24/38-46.

Situation : Dombagammana village in Nawadun korale of Ratnapura District.

Lot.	Name of Land.	Extent, A. R. P.
3	Amunukaragawahenyaya, Kebelleketiyagawahenyaya, Gulanahenyaya <i>alias</i> Imbulgastennehenyaya, Millagastennehenyaya, Kakunagahahenyaya, Polgastennehenyaya, Mudiyanselehenyaya, Mahagalagawahenyaya, Bogahahenewattayaya, Diganehawahenyaya, Dawatagalammullehena, Amunekarehenyaya, Muttettuwehena, Narangaletemhena, Palagalehenyaya, Beligasmullehenyaya, Narankandurehena, Ambagahatennehenyaya, Unagallewattehena, Anakkagalehena, Kekunagahagapottegawahenyaya, Delgahadeniyagawamukalana, Mirishena, Pimburugulanehena, Iluktennehenyaya, Etdenuhena, Paddadeuruma, Ellagawahenyaya, Wiatuwehena, Nindawattehena, Kiulkumburehenyaya	687 3 17
19	Potuwila	25 3 10
22	Nindawattadeniya	0 3 4
25	Pehengalehena	36 3 10
		751 1 1

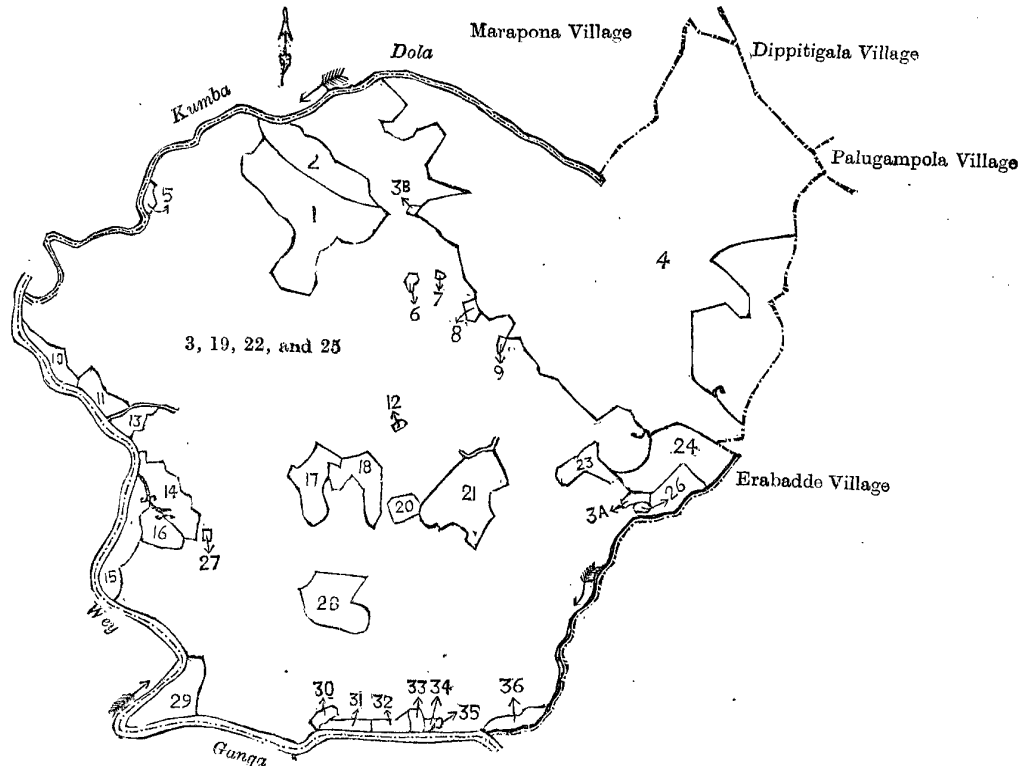
and bounded as follows : on the north by the Kumba-dola (the village limit of Marapona) ; on the east by the village limit of Dippitigala, the village limit of Palugampola, the village limit of Erabadde ; on the south by (the village limit of Erabadde) the Wey-ganga ; on the west by the Wey-ganga.

NOTE.—The following lots lying within the above boundaries are excluded from this notice, and their aggregate acreage of 433 acres 2 roods and 15 perches is not included in the acreage of 751 acres 1 rood and 1 perch given above :—

Preliminary plan 23.

Lot.	Name of Land.	Extent, A. R. P.	Lot.	Name of Land.	Extent, A. R. P.
1	Dehigahahenegulana, Kukulgalagulana, Imbulehenewatta	28 2 6	6	Ketawelagewatta	0 2 22
2	Katawalagulanatura	12 0 0	7	Pallehawatta	0 0 32
3A	Mahabaddehenewatta <i>alias</i> Nindewatta	0 3 30	8	Mirishenewatta	0 3 36
3B	Ellaudawatta	0 0 33	9	Medamukalanewatta	0 1 9
4	Tennaudamukalana, Mirishenemukalana	287 0 0	10	Deiyanneokanda, Meddeokanda, Moragahairawalleowita	3 0 0
5	Muttettudeniyeekumbura	1 0 0	11	Malwidanegewatta <i>alias</i> Tippolewatta	3 1 25
			12	Kajugahagulanewatta	0 0 31

Lot.	Name of Land.	Extent, A. R. P.	Lot.	Name of Land.	Extent, A. R. P.
17	Noragallegewatta, Bandarawatta	6 2 22	31	Ellaliyaddagawaowita	1 1 4
18	Lindagawa-aswedduma <i>alias</i> Mahakumbura	6 0 0	32	Dasanayaka-arawagawawatta	1 2 7
20	Tikiriyanakatta	1 3 22	33	Dasanayaka-arawekumbura	1 0 8
21	Kekunagahagalpottemukalana	14 2 20	34	Bilingahadeniya-asweddumawatta	0 1 18
23	Delgahadeniyemukalana	4 0 14	35	Bilingahayata-aswedduma	0 0 28
24	Nindewatta, Hinarambewatta, Mahabaddewatta	13 3 23	36	Diganekumbura, Weliliyadda	2 1 20
26	Nindewattedeniya	0 0 24	13	Dawatagahakumbura	2 1 16
27	Bandarawatta	0 1 15	14	Narangahakumbura	7 1 30
28	Kattadigewatta	9 2 25	15	Talgahaowita	8 2 14
29	Mudiyanselagewatta, Mikandewatta	8 1 10	16	Mikandewatta	3 1 31
30	Elaliyaddekumbura	1 0 0			433 2 15



Surveyor-General's Office,
Colombo, January 15, 1913.

Scale of 32 Chains to an Inch.
Ratnapura S. O. 31, 1912—1913.

A. H. G. DAWSON,
for Surveyor-General.

FINAL ORDERS.

Ratnapura S. O. No. 119.

Order under Section 4, Sub-section (1), of "The Waste Lands Ordinances of 1897, 1899, 1900, and 1903," declaring Land to be Crown Property.

In the matter of the land commonly called or known as Miyanakoladeniyehenyaya, Karandagodawattehena, situate in the village of Karawita, in the Nawadun korale of the Ratnapura District, in the Province of Sabaragamuwa, and of "The Waste Lands Ordinances of 1897, 1899, 1900, and 1903."

WHEREAS in pursuance of section 1 of the said Ordinances it was duly notified on September 30, 1910, that if no claim to the land commonly called or known as Miyanakoladeniyehenyaya, Karandagodawattehena, situate in the village of Karawita, in the Nawadun korale of the Ratnapura District, in the Province of Sabaragamuwa, containing in extent 162 acres 1 rood and 23 perches, and shown as lot 24, in preliminary plan 39 and in the annexed diagram, was made to Norman Albert Hampton, Special Officer appointed under section 28 of the said Ordinances, within the period of three months from the date specified in such notice, such land would be declared the property of the Crown, and dealt with on account of the Crown (*vide* Notice No. 3,883):

And whereas (1) Elapata Ellawala Kumarihamy, (2) Rupahinge Rattaranhamy, (3) Gamaetirallage Dingiri Mahatmaya, (4) Tepaswara Muhandiramalage Appuhamy, (5) ditto Lokuhamy, (6) Pataka Mudiyanselage Wastuhamy, Vidane, (7) ditto Paranawatte Mohottihamy, (8) Koholane Tennakon Mudiyanselage Loku Appuhamy, and (9) Pataka Mudiyanselage Kahawatte Mohottihamy made claim thereto, and whereas the said (1) Elapata Ellawala Kumarihamy by an agreement dated July 19, 1911, in consideration of her being declared the owner of 25 acres more or less of lot 24 now shown as lot 24I in the said block survey preliminary plan, and the said (2) Rupahinge Rattaranhamy by an agreement dated July 18, 1911, in consideration of his being declared the owner of 4 acres more or less of lot 24,

in the same block survey preliminary plan, and the said (3) Gamaetirallage Dingiri Mahatmaya, (4) Tapaswara Muhandiramalage Appuhamy, (5) ditto Lokuhamy, and (7) Pataka Mudiyansele Paranawatte Mohottihamy by an agreement dated July 18, 1911, in consideration of their being declared the owners of 7 acres more or less of lot 24, now shown as lot 24F in the same block survey preliminary plan, and the said (6) Pataka Mudiyansele Wastuhamy, Vidane, by an agreement dated May 14, 1911, in consideration of his being declared the owner (a) of 2 acres more or less of lot 24, now shown as lot 24K, and (b) of 5 acres more or less of lot 24, now shown as lots 24B, 24C, 24D in the same block survey preliminary plan, and the said (8) Koholane Tennakon Mudiyansele Loku Appuhamy by an agreement dated July 18, 1911, in consideration of his being declared, as an act of grace, the owner of 2 acres more or less of lot 24, now shown as lot 24H in the same block survey preliminary plan, and the said (9) Pataka Mudiyansele Kahawatte Mohottihamy by an agreement dated November 26, 1911, in consideration of his being declared the owner of 1 acre and 2 roods more or less of lot 24, now shown as lot 24G in the same block survey preliminary plan, the said nine claimants withdrew their claims to the said lot 24, I, Norman Albert Hampton, Special Officer appointed under section 28 of the said Ordinances, under and by virtue of the powers vested in me in that behalf by section 4 of the said Ordinances, do hereby on August 22, 1913, order and declare under section 4, sub-section (1), of the said Ordinances, that the said land, as more fully described herein below, is the property of the Crown.

Description of the Land referred to.

The following lot situated in the village of Karawita, in the Nawadun korale of the Ratnapura District, in the Province of Sabaragamuwa :—

Preliminary plan 39.

Situation : Karawita village in Nawadun korale of Ratnapura District.

Lot.	Name of Land.	Extent, A. B. P.
24	Miyanakoladeniyehenyaya and Karandagodawattehena	162 1 23

and bounded as follows : on the north by Berawakandeyaya declared to be the property of the Crown under the Waste Lands Ordinances, the village limit of Watupitiya ; on the east by the village limit of Watupitiya, Gamagehenyaya to be declared the property of Elapata Ellawala Kumarihamy under the Waste Lands Ordinances ; on the south by Udahawelanehena to be declared the property of Pataka Mudiyansele Kahawatte Mohottihamy under the Waste Lands Ordinances, Udahawelanehena to be declared the property of Tapaswara Muhandiramalage Appuhamy and others under the Waste Lands Ordinances, Potukumburehena to be declared the property of Rupahinge Ratranhamy under the Waste Lands Ordinances, Welipetandumulla (private), Medagodellawatta claimed by Durainne Lebuna and others, Polgahadeniya, &c. (private) ; on the west by a stream, Kiriwitiyeowita, &c., claimed by D. H. W. Tennekoon and others, a stream, the Karawita-ganga, Karandagodawattehena to be declared the property of Pataka Mudiyansele Wastuhamy, Vidane, under the Waste Lands Ordinances, a stream.

N. A. HAMPTON,
Special Officer.

August 22, 1913.

[For Diagram see page 1654.]

Ratnapura S. O. No. 120.

Order under Section 4, Sub-section (1), of "The Waste Lands Ordinances of 1897, 1899, 1900, and 1903," declaring Land to be Crown Property.

In the matter of the land commonly called or known as Aliyamalatenna, Batahena, &c., situate in the village of Karawita, in the Nawadun korale of the Ratnapura District, in the Province of Sabaragamuwa, and of "The Waste Lands Ordinances of 1897, 1899, 1900, and 1903."

WHEREAS in pursuance of section 1 of the said Ordinances it was duly notified on September 30, 1910, that if no claim to the land commonly called or known as Aliyamalatenna, Batahena, &c., situate in the village of Karawita, in the Nawadun korale of the Ratnapura District, in the Province of Sabaragamuwa, containing in extent 49 acres 3 roods and 6 perches, and shown as lot 18 in preliminary plan 39 and in the annexed diagram, was made to Norman Albert Hampton, Special Officer appointed under section 28 of the said Ordinances, within the period of three months from the date specified in such notice, such land would be declared the property of the Crown, and dealt with on account of the Crown (*vide* Notice No. 3,883) :

And whereas (1) Tennakon Mudiyansele Dingiri Banda, (2) ditto Puchi Banda, (3) Don Henry Wijewardena Tennakon Bandara Mahatmaya, (4) Koholane Tennakon Mudiyansele Loku Appuhamy, and (5) Karawita Tennakon Mudiyansele Puchi Bandara made claim thereto, and whereas the said (1) Tennakon Mudiyansele Dingiri Banda by an agreement dated July 21, 1911, in consideration of his being declared, as an act of grace, the owner of 15 acres more or less of lot 18, now shown as lot 18F in the same block survey preliminary plan, and the said (2) Tennakon Mudiyansele Puchi Banda by an agreement dated July 20, 1911, in consideration of his being declared, as an act of grace, the owner of 2 acres more or less of lot 18A in the same block survey preliminary plan, and the said (3) Don Henry Wijewardena Tennakon Bandara Mahatmaya by an agreement dated July 29, 1911, in consideration of his being declared the owner of 2 acres and 9 perches, being lot 3A, 37 acres more or less of lot 3B, now shown as lot 3B, 88 acres more or less of lot 3, now shown as lot 3C, 25 acres more or less of lot 18, now shown as lot 18C, and 10 acres more or less of lot 63, now shown as lot 63J and 63K in the same block survey preliminary plan, and the said (4) Koholane Tennakon Mudiyansele Loku Appuhamy by an agreement dated July 19, 1911, in consideration of his being declared the owner of 3 acres more or less of lot 18, now shown as lot 18D in the same block survey preliminary plan, and the said (5) Karawita Tennakon Mudiyansele Puchi Bandara by an agreement dated July 19, 1911, in consideration of his being declared the owner of 9 acres more or less of lot 18, now shown as lot 18E in the same block survey preliminary plan, the said five claimants withdrew their claim to lot 18, I, Norman Albert Hampton, Special Officer appointed under section 28 of the said Ordinances, under and by virtue of the powers vested in me in that behalf by section 4 of the said Ordinances, do hereby on August 22, 1913, order and declare under section 4, sub-section (1), of the said Ordinances, that the said land, as more fully described herein below, is the property of the Crown.

Description of the Land referred to.

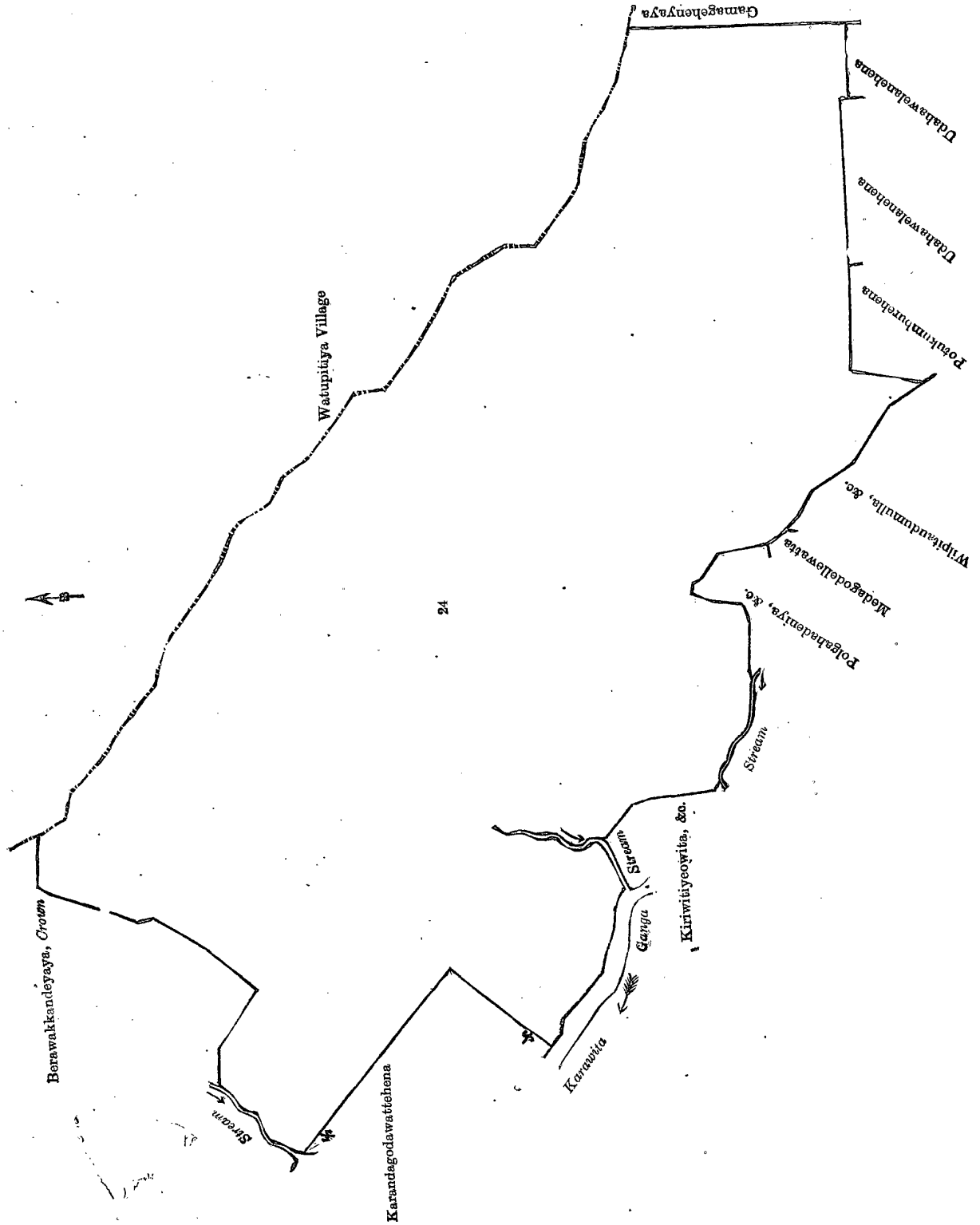
The following lot situated in the village of Karawita, in the Nawadun korale of the Ratnapura District, of the Province of Sabaragamuwa :—

Preliminary plan 39.

Situation : Karawita village in Nawadun korale of Ratnapura District.

Lot.	Name of Land.	Extent, A. B. P.
18	Aliyamalatenna, Batahena, Delgahahena, and Wattahena	49 3 6

and bounded as follows : on the north by Kottogodamukalana to be declared the property of the Crown under the Waste Lands Ordinances, the village limit of Watupitiya ; on the east by Berawakandeyaya declared to be the property of the Crown under the Waste Lands Ordinances ; on the south by the Rada-dola ; and on the west by Aliyamalatenna and Batahena to be declared the property of Tennakon Mudiyansele Dingiri Banda under the Waste Lands Ordinances,



Surveyor-General's Office,
Colombo, July 8, 1913.

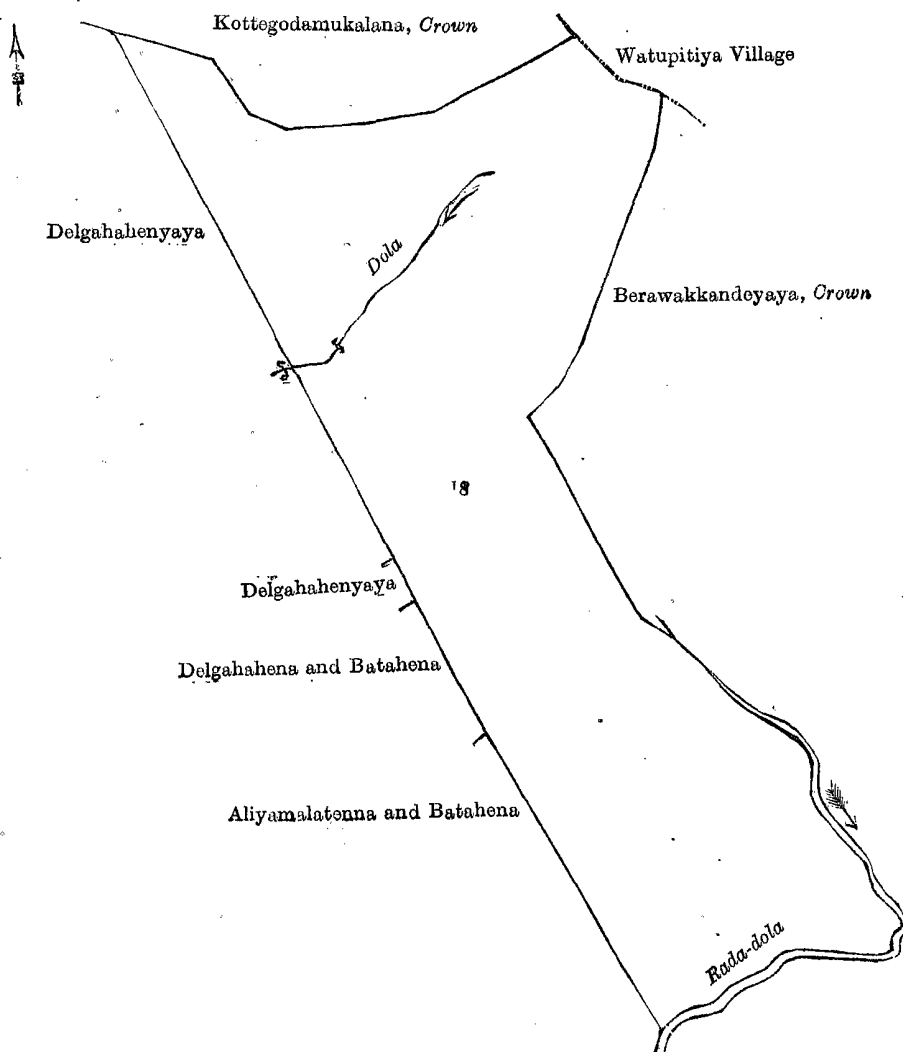
Scale of 8 Chains to an Inch

A. J. WICKWAR,
for Surveyor-General.

Delgahahena and Batahena to be declared the property of Karawita Tennakon Mudiyansele Punchi Bandara under the Waste Lands Ordinances, Delgahahenyaya to be declared the property of Koholane Tennakon Mudiyansele Loku Appuhamy under the Waste Lands Ordinances, Delgahahenyaya to be declared the property of Don Henry Wijewardene Tennakon Bandara Mahatmaya under the Waste Lands Ordinances.

August 22, 1913.

N. A. HAMPTON,
Special Officer.



Surveyor-General's Office,
Colombo, July 8, 1913.

Scale of 8 Chains to an Inch.

A. J. WICKWAR,
for Surveyor-General.

Ratnapura S. O. No. 121.

**Order under Section 4, Sub-section (1), of "The Waste Lands Ordinances of 1897, 1899, 1900, and 1903,"
declaring Land to be Crown Property.**

In the matter of the land commonly called or known as Batahenyaya, Amunadolahena, &c., situate in the village of Karawita, in the Nawadun korale of the Ratnapura District, in the Province of Sabaragamuwa, and of "The Waste Lands Ordinances of 1897, 1899, 1900, and 1903."

WHEREAS in pursuance of section 1 of the said Ordinances it was duly notified on September 30, 1910, that if no claim to the land commonly called or known as Batahenyaya, Amunadolahena, &c., situate in the village of Karawita, in the Nawadun korale of the Ratnapura District, in the Province of Sabaragamuwa, containing in extent 57 acres 2 roods and 22 perches, and shown as lot 42, in preliminary plan 39 and in the annexed diagram, was made to Norman Albert Hampton, Special Officer appointed under section 28 of the said Ordinances, within the period of three months from the date specified in such notice, such land would be declared the property of the Crown, and dealt with on account of the Crown (*vide* Notice No. 3,883):

And whereas (1) Don Henry Wijewardene Tennakon Bandara Mahatmaya, (2) Batagoda Liyanage Pawlina Silva, (3) Tapaswara Muhandiramalage Appuhamy, (4) ditto Lokuhamy, (5) Pataka Mudiyansele Paranawatte Mohottihamy, (6) Gamaetirallage Dingiri Mahatmaya, (7) Avu Lebbe Marikar Mustapher Lebbe Marikkar, and (8) Ebegoda Mudiyansele Kiri Bandara made claim thereto, and whereas the said (1) Don Henry Wijewardene Tennakon Bandara Mahatmaya by an agreement dated May 14, 1911, in consideration (a) of the Settlement Officer settling as private property otherwise than under the Waste Lands Ordinances, lot 42A, 11 acres and 22 perches in extent in the said block survey preliminary plan; and (b) of his being declared along with Avu Lebbe Marikar Mustapher Lebbe Marikkar, the owner of 13 acres 3 roods and 18 perches, more or less of lot 42, now shown as lot 42E in the same block survey preliminary plan, and the said (2) Batagoda Liyanage Pawlina Silva by an agreement dated July 18, 1911, in consideration of her being declared, as an act of grace, along with Benjamin Raphael Bolonna and Alphonso Victor Bolonna, the owner of 8 acres more or less of lot 42, now shown as lot 42D in the same block survey preliminary plan, and the said (3) Tapaswara Muhandiramalage Appuhamy, (4) ditto Lokuhamy, (5) Pataka Mudiyansele Paranawatte Mohottihamy, (6) Gamaetirallage

Dingiri Mahatmaya by an agreement dated May 14, 1911, in consideration of their being declared the owners of 4 acres more or less of lot 42, now shown as lot 42F in the same block survey preliminary plan, and the said (17) Avu Lebbe Marikkar Mustapher Lebbe Marikkar by an agreement dated May 14, 1911, in consideration (a) of the Settlement Officer settling as private property, otherwise than under the Waste Lands Ordinances, lot 42A, 11 acres and 22 perches in extent, (b) of his being declared along with Don Henry Wijewardena Tennakon Bandara Mahatmaya, the owner of 13 acres 3 rood and 18 perches, more or less of lot 42, now shown as lot 42E in the same block survey preliminary plan and the said (8) Ebagoda Mudiyansele Kiri Bandara by an agreement dated July 19, 1911, in consideration of his being declared, as an act of grace, the owner of 2 acres, more or less of lot 42, now shown as lot 42G in the same block survey preliminary plan the said eight claimants withdrew their claims to the said lot 42, I, Norman Albert Hampton, Special Officer appointed under section 28 of the said Ordinances, under and by virtue of the powers vested in me in that behalf by section 4 of the said Ordinances, do hereby on August 22, 1913, order and declare under section 4, sub-section (1), of the said Ordinances, that the said land, as more fully described herein below, is the property of the Crown.

Description of the Land referred to.

The following lot situated in the village of Karawita, in the Nawadun korale of the Ratnapura District, in the Province of Sabaragamuwa :—

Preliminary plan 39.

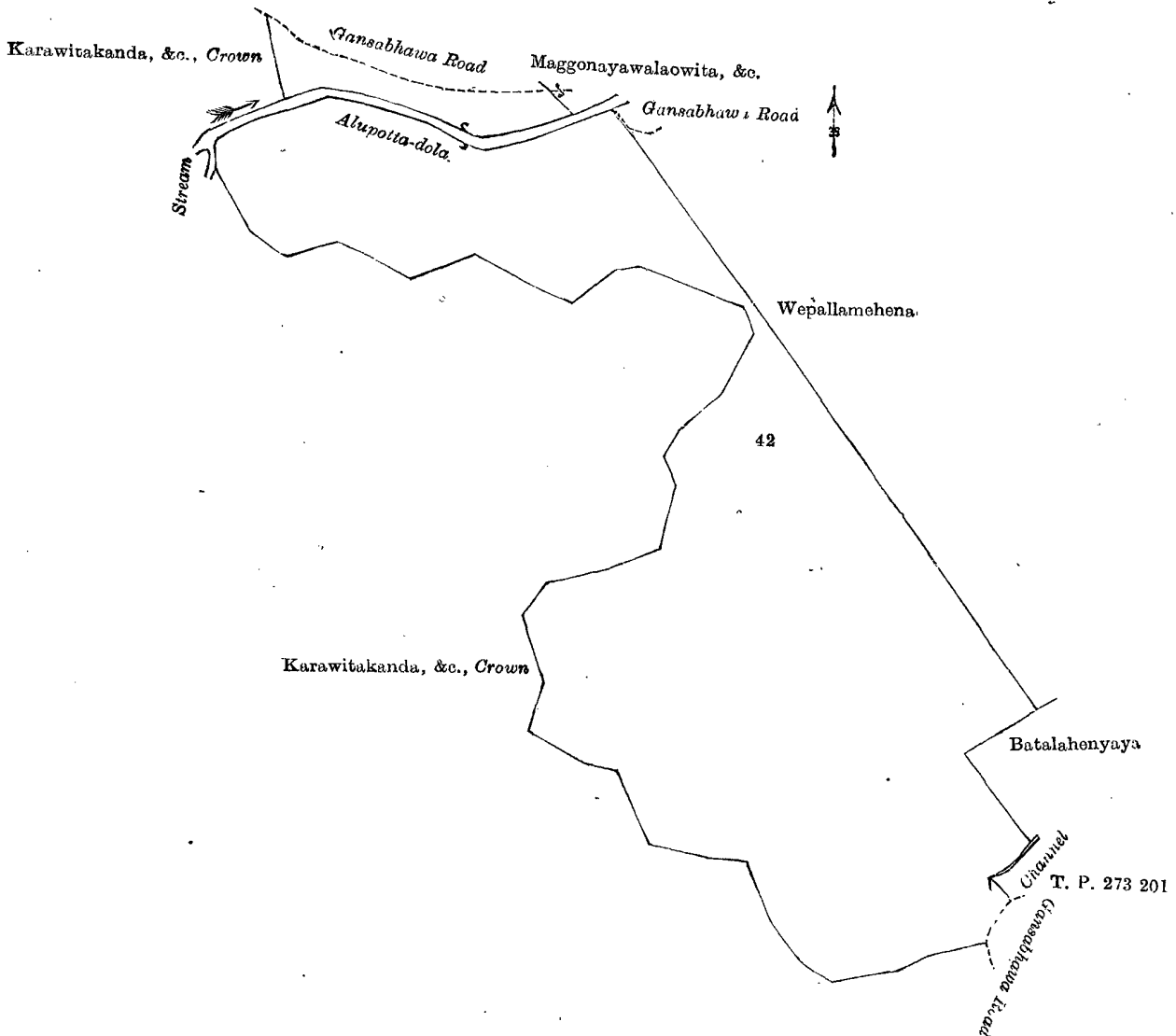
Situation : Karawita village in Nawadun korale of Ratnapura District.

Lot.	Name of Land.	Extent, A. R. P.
42	Batahenyaya, Amunadolahena, Galowitetenna, Paddimalagodella ..	57 2 22

and bounded as follows : on the north by Karawitakanda, &c., declared to be the property of the Crown under the Waste Lands Ordinances, Gansabhawa road, Maggonayawalaowita, &c. (private) ; on the east by a Gansabhawa road, Wepallamehena to be declared the property of Don Henry Wijewardene Tennekoon Bandara Mahatmaya and another under the Waste Lands Ordinances, Batalahenyaya to be declared the property of Tapaswara Muhandiramalage Appuhamy and others under the Waste Lands Ordinances ; on the south by a channel, T. P. 273,201, a Gansabhawa road, Karawitakanda, &c., declared to be the property of the Crown under the Waste Lands Ordinances ; on the west by Karawitakanda, &c., declared to be the property of the Crown under the Waste Lands Ordinances, a stream.

N. A. HAMPTON,
Special Officer.

August 22, 1913.



Surveyor-General's Office,
Colombo, July 8, 1913.

Scale of 8 Chains to an Inch.

A. J. WICKWAR,
for Surveyor-General.

Ratnapura S. O. No. 122

Order under Section 4, Sub-section (1), of "The Waste Lands Ordinances of 1897, 1899, 1900, and 1903,"
declaring Lands to be Crown Property.

In the matter of the lands commonly called or known as Kurundugahahena, Gamagehena, &c., situate in the village of Karawita, in the Nawadun korale of the Ratnapura District, in the Province of Sabaragamuwa, and of "The Waste Lands Ordinances of 1897, 1899, 1900, and 1903."

WHEREAS in pursuance of section 1 of the said Ordinances it was duly notified on September 30, 1910, that if no claim to the lands commonly called or known as Kurundugahahena, Gamagehena, &c., situate in the village of Karawita, in the Nawadun korale of the Ratnapura District, in the Province of Sabaragamuwa, containing in extent 277 acres 3 roods and 20 perches, and shown as lots 63 and 63C in preliminary plan 39 and in the annexed diagram, was made to Norman Albert Hampton, Special Officer appointed under section 28 of the said Ordinances, within the period of three months from the date specified in such notice, such lands would be declared the property of the Crown, and dealt with on account of the Crown (*vide* Notice No. 3,883):

And whereas (1) Alutabattanage Dingiri Mahatmaya, (2) Talagahawattelage Kira, (3) Kalawana Mudiyanse, (4) Don Henry Wijewardena Tennakoon Bandara Mahatmaya, (5) Hidellana Puchi Mahatmaya Seneviratna, (6) Daranage Dingibaba, (7) Ebagoda Mudiyanse Kiri Bandara, (8) Hidellana Mudali Mahatmaya Seneviratna, (9) Nawala Mudiyanse Kiri Mudiyanse, (10) Jahin Mudiyanse Rattrahamy, (11) Tennakoon Mudiyanse Dingiri Banda, and (12) Nawala Mudiyanse Mudalihamy made claim thereto, and whereas the said (1) Alutabattanage Dingiri Mahatmaya by an agreement dated July 20, 1911, in consideration of his being declared the owner of 3 acres more or less of lot 63, now shown as lot 63E in the same block survey preliminary plan, and the said (2) Talagahawattelage Kira by an agreement dated July 18, 1911, in consideration of his being declared the owner of 1 acre more or less of lot 63, now shown as lot 63d in the same block survey preliminary plan, and the said (3) Kalawana Mudiyanse by an agreement dated July 20, 1911, in consideration of his being declared the owner of 1½ acre more or less of lot 63, now shown as lot 63l in the same block survey preliminary plan, and the said (4) Don Henry Wijewardena Tennakoon Bandara Mahatmaya by an agreement dated July 29, 1911, in consideration of his being declared the owner of 2 acres and 9 perches, being lot 3A, 37 acres more or less of lot 3B, now shown as lot 3B, 88 acres more or less of lot 3, now shown as lot 3C, 25 acres more or less of lot 18, now shown as lot 18C, and 10 acres more or less of lot 63, now shown as lots 63J and 63K in the same block survey preliminary plan, and the said (5) Hidellana Puchi Mahatmaya Seneviratna and (8) ditto Mudali Mahatmaya Seneviratna by an agreement dated July 18, 1911, in consideration of their being declared along with Dingiri Mudiyanse Seneviratna and Nelliwala Siriwardana Mudiyanse Ralahamillage Muttettuwagama Puchi Bandara, Ratemahatmaya, the owners of 10 acres more or less of lot 63, now shown as lots 63H and 63I in the said block survey preliminary plan, and the said (6) Daranage Dingibaba by an agreement dated July 18, 1911, in consideration of his being declared the owner of 2 acres more or less of lot 63, now shown as lot 63G in the same block survey preliminary plan, and the said (7) Ebagoda Mudiyanse Kiri Bandara by an agreement dated July 18, 1911, in consideration of his being declared the owner of 2 acres more or less of lot 63, now shown as lot 63F in the same block survey preliminary plan, and the said (9) Nawala Mudiyanse Kiri Mudiyanse, (10) Jahin Mudiyanse Rattrahamy, and (2) Nawala Mudiyanse Mudalihamy by an agreement dated July 18, 1911, in consideration of their being declared the owners of 3 acres more or less of lot 35, now shown as lot 35E in the same block survey preliminary plan, and the said (11) Tennakoon Mudiyanse Dingiri Banda by an agreement dated July 21, 1911, in consideration of his being declared the owner of 15 acres more or less of lot 18, now shown as lot 18F in the same block survey preliminary plan, the said twelve claimants withdrew their claims to the said lots 63 and 63C, I, Norman Albert Hampton, Special Officer appointed under section 28 of the said Ordinances, under and by virtue of the powers vested in me in that behalf by section 4 of the said Ordinances, do hereby on August 22, 1913, order and declare under section 4, sub-section (1), of the said Ordinances, that the said lands, as more fully described herein below, are the property of the Crown.

Description of the Lands referred to.

The following lots situated in the village of Karawita, in the Nawadun korale of the Ratnapura District, in the Province of Sabaragamuwa, as described in the annexed diagram:—

Preliminary plan 39.

Situation : Karawita village in Nawadun korale of Ratnapura District.		Extent, A. R. P.	
Lot.	Name of Land.		
63	Kurundugahahena, Gamagehena	276	3 20
63C	Do.	1	0 0
		277	3 20

and bounded as follows: on the north by the village limit of Watupitiya, Gamagehenyaya to be declared the property of Alutabattanage Dingiri Mahatmaya under the Waste Lands Ordinances, the village limit of Watupitiya, the village limit of Nivitigala; on the east by the village limit of Nivitigala, Kabaragalahenyaya declared to be the property of the Crown under the Waste Lands Ordinances; on the south by Kabaragalahenyaya claimed by Alupotage Rattrahamy and others, a minor road, Yattallakumburayaya claimed by Warnakulage Dingiri Nonno and others, the Karawita-ganga, road and reservation declared to be the property of the Crown under the Waste Lands Ordinances, T. P. 174,757, the Arambagewattedola, Arambagewatta claimed by Seneviratne, Korala, and others, T. P. 174,756, Arambagewattehena to be declared the property of Kalawana Mudiyanse Mudiyanse under the Waste Lands Ordinances, Delgahawattehenyaya to be declared the property of Don Henry Wijewardena Tennakoon Bandara Mahatmaya under the Waste Lands Ordinances, Rakwattehena to be declared the property of Hidellana Puchi Mahatmaya Seneviratne and others under the Waste Lands Ordinances, the Karawita-ganga; on the west by Pitamanokandewatuyaya (private), Pelamunekumburehena to be declared the property of Daranage Dingi Baba under the Waste Lands Ordinances, a Gansabhawa road, Nagahapanawehena to be declared the property of Ebagoda Mudiyanse Kiri Bandara under the Waste Lands Ordinances, a stream, a Gansabhawa road, Gederagawahenyaya to be declared the property of the Crown under the Waste Lands Ordinances, a Gansabhawa road, T. P. 242,202, the Kurundu-ganga dola, a road.

NOTE.—The following lots lying within the above boundaries are excluded from this order, and their aggregate acreage of 8 acres 3 roods and 21 perches is not included in the acreage of 277 acres 3 roods and 20 perches given above:—

Preliminary plan 39.		Extent, A. R. P.	
Lot.	Name of Land.		
49	Divikotuwehena	1	0 35
63D	Kurundugahahena	1	0 1
63H	Delgodagehena, Peelabodahena	6	2 25
		8	3 21

August 22, 1913.

N. A. HAMPTON,
Special Officer.

And whereas (1) Ebagoda Mudiyansele Kiri Bandara, (2) Don Henry Wijewardena Tennekoon Bandara Mahatmaya, (3) Tapaswara Muhandiramalage Appuhamy, (4) ditto Lokuhamy, (5) Pataka Mudiyansele Paranawatte Mohottihamy, (6) Gamaetirallage Dingiri Mahatmaya, and (7) Batagoda Liyanage Pawlina Silva made claim thereto, and whereas the said (1) Ebagoda Mudiyansele Kiri Bandara by an agreement dated July 19, 1911, in consideration of his being declared, as an act of grace, the owner of 2 acres, more or less of lot 42, now shown as lot 42G in the said block survey preliminary plan, and the said (2) Don Henry Wijewardena Tennakoon Bandara Mahatmaya by an agreement dated May 14, 1911, in consideration of (a) the Settlement Officer settling as private property otherwise than under the Waste Lands Ordinances, lot 42a, 11 acres and 22 perches in extent, in the same block survey preliminary plan; (b) of his being declared along with Avu Lebbe Marikkar Mustapher Lebbe Marikkar, the owner of 13 acres 3 roods and 18 perches, more or less of lot 42, now shown as lot 42E in the same block survey preliminary plan; and the said (3) Tapaswara Muhandiramalage Appuhamy, (4) ditto Lokuhamy, (5) Pataka Mudiyansele Paranawatta Mohottihamy, (6) Gamaetirallage Dingiri Mahatmaya by an agreement dated May 14, 1911, in consideration of their being declared the owners of 4 acres, more or less of lot 42, now shown as lot 42F in the same block survey preliminary plan; and the said (7) Batagoda Liyanage Pawlina Silva by an agreement dated July 18, 1911, in consideration of her being declared, as an act of grace, along with Benjamin Raphael Bolonna and Alphonso Victor Bolonna, the owner of 8 acres, more or less of lot 42, now shown as lot 42D in the same block survey preliminary plan; the said seven claimants withdrew their claims to the said lot 42H, I, Norman Albert Hampton, Special Officer appointed under section 28 of the said Ordinances, under and by virtue of the powers vested in me in that behalf by section 4 of the said Ordinances, do hereby on August 22, 1913, order and declare under section 4, sub-section (1), of the said Ordinances, that the said land, as more fully described herein below, is the property of the Crown.

Description of the Land referred to.

The following lot situated in the village of Karawita, in the Nawadun korale of the Ratnapura District, in the Province of Sabaragamuwa.

Preliminary plan 39.

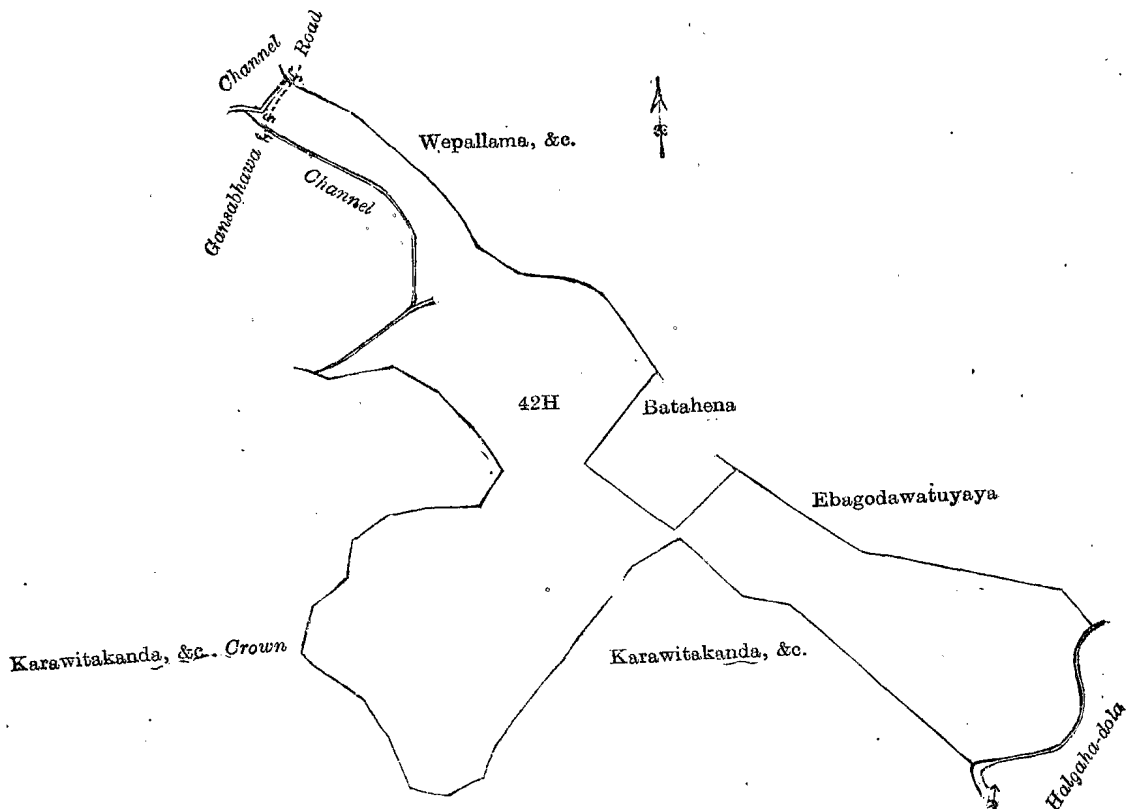
Situation: Karawita village in Nawadun korale of Ratnapura District.

Lot.	Name of Land.	Extent, A. R. P.
42H	Batahena	30 1 6

and bounded as follows: on the north by a channel, Wepallama, &c. (private); on the east by Batahena to be declared the property of Ebagoda Mudiyansele Kiri Bandara under the Waste Lands Ordinances, Ebagodawatteyaya (private); on the south by Halgaha-dola, Karawitakanda, &c., declared to be the property of the Crown under the Waste Lands Ordinances; on the west by Karawitakanda, &c., declared to be property of the Crown under the Waste Lands Ordinances, a channel.

August 22, 1913.

N. A. HAMPTON,
Special Officer.



Surveyor-General's Office,
Colombo, July 8, 1913.

Scale of 8 Chains to an Inch.

A. J. WICKWAR,
for Surveyor-General.

Ratnapura S. O. No. 124.

Order under Section 4, Sub-section (1), of "The Waste Lands Ordinances of 1897, 1899, 1900, and 1903," declaring Lands to be Crown Property.

In the matter of the lands commonly called or known as Kottegodamukalana, Pallekandehena (reservation for Karawita-ganga), &c., situate in the village of Karawita, in the Nawadun korale of the Ratnapura District, in the Province of Sabaragamuwa, and of "The Waste Lands Ordinances of 1897, 1899, 1900, and 1903."

WHEREAS in pursuance of section 1 of the said Ordinances it was duly notified on September 30, 1910, that if no claim to the lands commonly called or known as Kottegodamukalana, Pallekandehena (reservation for Karawita-ganga), &c., situate in the village of Karawita, in the Nawadun korale of the Ratnapura District, in the Province of Sabaragamuwa,

ontaining in extent 89 acres and 22 perches, and shown as lots 3, 3B1, 3D, and 3E in preliminary plan 89 and in the annexed diagrams, was made to Norman Albert Hampton, Special Officer appointed under section 28 of the said Ordinances, within the period of three months from the date specified in such notice, such lands would be declared the property of the Crown, and dealt with on account of the Crown (*vide* Notice No. 3,883):

And whereas Don Henry Wijewardena Tennakoon Bandara Mahatmaya of Mudduwa made claim thereto, and whereas the said Don Henry Wijewardena Tennakoon Bandara Mahatmaya entered into an agreement dated July 29, 1911, whereby in consideration of his being declared the owner of 2 acres and 9 perches, being lot 3A, 37 acres more or less of lot 3B, now shown as lot 3B, 88 acres more or less of lot 3, now shown as lot 3C, 25 acres more or less of lot 18, now shown as lot 18C, and 10 acres more or less of lot 63, now shown as lots 63J and 63K in the said block survey preliminary plan, he withdrew his claim to the said lots 3, 3B1, 3D, and 3E, I, Norman Albert Hampton, Special Officer appointed under section 28 of the said Ordinances, under and by virtue of the powers vested in me in that behalf by section 4 of the said Ordinances, do hereby on August 22, 1913, order and declare under section 4, sub-section (1), of the said Ordinances, that the said lands, as more fully described herein below, are the property of the Crown.

Description of the Lands referred to.

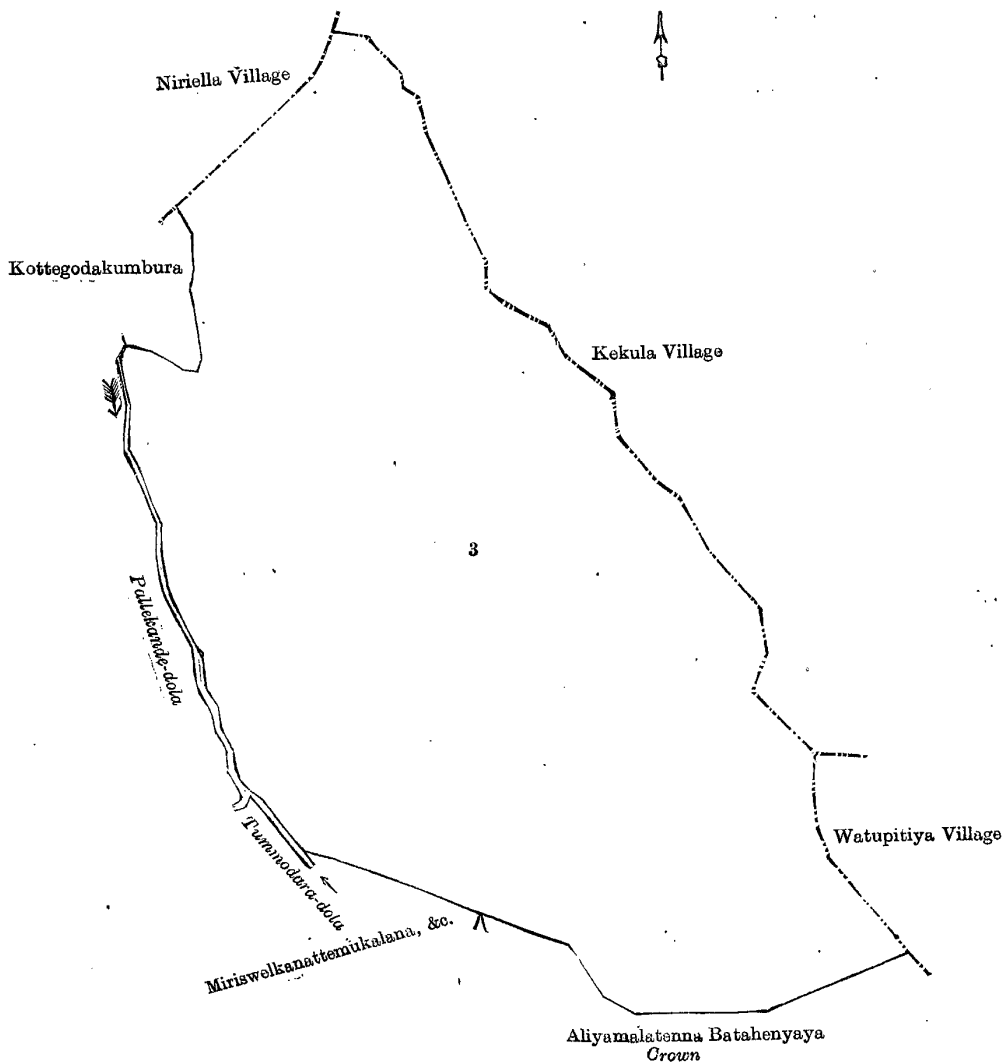
The following lots situated in the village of Karawita, in the Nawadun korale of the Ratnapura District, in the Province of Sabaragamuwa, as described in the annexed diagrams:—

I.—Preliminary plan 39.

Situation : Karawita village in Nawadun korale of Ratnapura District.

Lot.	Name of Land.	Extent, A. R. P.
3	Kottegodamukalana	84 0 7

and bounded as follows : on the north by the village limit of Niriella, the village limit of Kekula ; on the east by the village limit of Kekula, the village limit of Watupitiya ; on the south by Aliyamalatenna, Batahenyaya to be declared the property of the Crown under the Waste Lands Ordinances, Miriswelkanattemukalana to be declared the property of Don Henry Wijewardena Tennakoon Bandara Mahatmaya under the Waste Lands Ordinances ; on the west by the Tummodara-dola, the Pallekande-dola, Kottagodakumbura claimed by Tennakoon Mudiyanselage Dingiri Mahatmaya.



Surveyor-General's Office,
Colombo, July 8, 1913.

Scale of 8 Chains to an Inch.

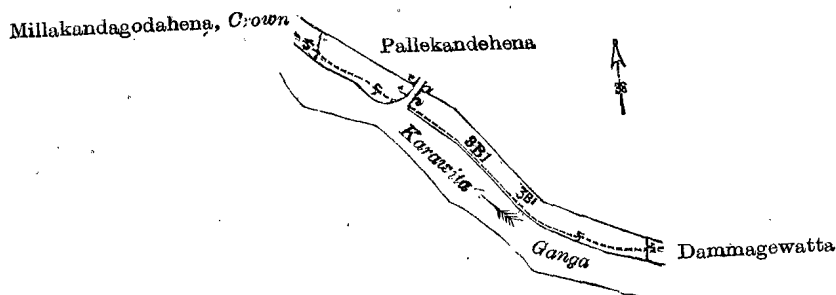
A. J. WICKWAR,
for Surveyor-General.

II.—Preliminary plan 39.

Situation : Karawita village in Nawadun korale of Ratnapura District.

Lot.	Name of Land.	Extent, A. R. P.
3B1	Pallekandehena (reservation for Karawita-ganga)	1 2 20

and bounded as follows : on the north by the Millakandagodahena to be declared the property of the Crown under the Waste Lands Ordinances ; on the east by Pallekandehena to be declared the property of Don Henry Wijewardene Tennakoon Bandara Mahatmaya under the Waste Lands Ordinances ; on the south by Dammagewatta (private) ; on the west by the Karawita-ganga.

Surveyor-General's Office,
Colombo, July 8, 1913.

Scale of 8 Chains to an Inch.

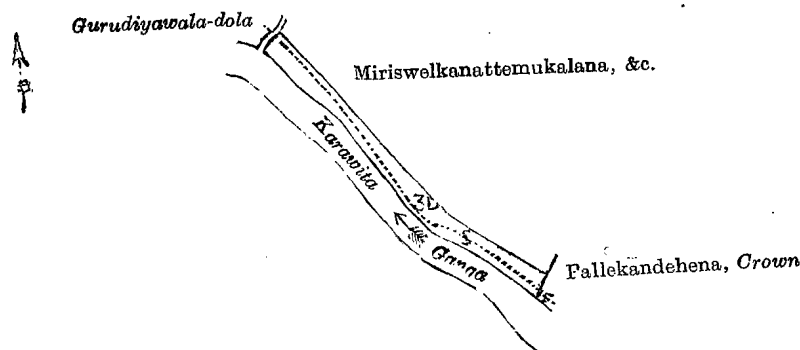
A. J. WICKWAR,
for Surveyor-General.

III.—Preliminary plan 39.

Situation : Karawita village in Nawadun korale of Ratnapura District.

Lot.	Name of Land.	Extent, A. R. P.
3D	Millakandagodahena (reservation for Karawita-ganga)	1 1 17

and bounded as follows : on the north by the Gurudiyawala-dola ; on the east by Miriswelkanattemukalana, &c., to be declared the property of Don Henry Wijewardene Tennakoon Bandara Mahatmaya under the Waste Lands Ordinances ; on the south by Pallekandehena to be declared the property of the Crown under the Waste Lands Ordinances ; on the west by the Karawita-ganga.

Surveyor-General's Office,
Colombo, July 8, 1913.

Scale of 8 Chains to an Inch.

A. J. WICKWAR,
for Surveyor-General.

IV.—Preliminary plan 39.

Situation : Karawita village in Nawadun korale of Ratnapura District.

Lot.	Name of Land.	Extent, A. R. P.
3E	Pallegederawattehena (reservation for Karawita-ganga)	2 0 18

and bounded as follows : on the north by Dammagewatta claimed by D. H. W. Tennekoon ; on the east by Miriswelkanattemukalana, &c., to be declared the property of Don Henry Wijewardene Tennekoon Bandara Mahatmaya under the Waste Lands Ordinances ; on the south by Kattadiyagewattahena claimed by Pataka Mudiyanseleage Mohottihamy and others ; on the west by the Karawita-ganga.

August 22, 1913.

For Diagram see page 1662.]

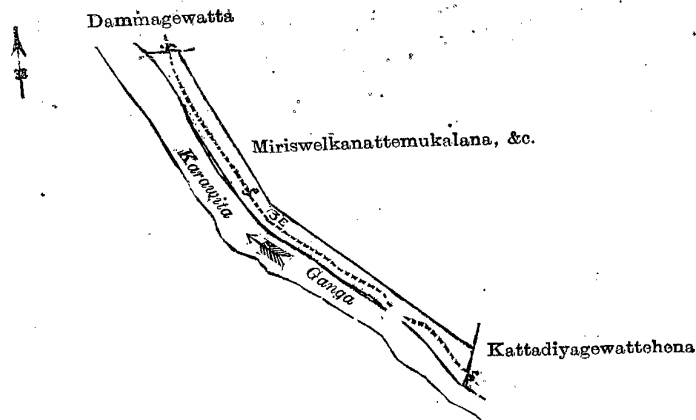
N. A. HAMPTON,
Special Officer.

Ratnapura S. O. No. 125.

Order under Section 4, Sub-section (1), of "The Waste Lands Ordinances of 1897, 1899, 1900, and 1903,"
admitting Lands to be Private Property.

In the matter of the lands commonly called or known as Udahawelanehena, Batalahena, Amunedolahena, situate in the village of Karawita, in the Nawadun korale of the Ratnapura District, in the Province of Sabaragamuwa, and of "The Waste Lands Ordinances of 1897, 1899, 1900, and 1903."

WHEREAS in pursuance of section 1 of the said Ordinances it was duly notified on September 30, 1910, that if no claim to the lands commonly called or known as Udahawelanehena, Batalahena, Amunedolahena, situate in the village of Karawita, in the Nawadun korale of the Ratnapura District, in the Province of Sabaragamuwa, containing in extent 10 acres 3 roods and 35 perches, and shown as lots 24F and 42F, in preliminary plan 39 and in the annexed diagram, was made to Norman Albert Hampton, Special Officer appointed under section 28 of the said Ordinances, within the period of three months from the date specified in such notice, such lands would be declared the property of Crown, and dealt with on account of the Crown (*vide* Notice No. 3,883) :



Surveyor-General's Office,
Colombo, July 8, 1913.

Scale of 8 Chains to an Inch.

A. J. WICKWAR,
for Surveyor-General.

And whereas (1) Tapaswara Muhandiramalage Appuhamy, (2) ditto Lokuhamy, both of Tapaswarakanda, (3) Patakamudiyanselage Paranawatte Mohottihamy, and (4) Gamaetirallage Dingiri Mahatmaya, both of Karawita, made claim thereto, and I, Norman Albert Hampton, Special Officer, appointed under section 28 of the said Ordinances, made due inquiry into such claim, I, with the consent of His Excellency the Governor, do hereby admit the claim of the said claimants to the said lands, as more fully described herein below, under section 4, sub-section (1), of the said Ordinances.

Description of the Lands referred to.

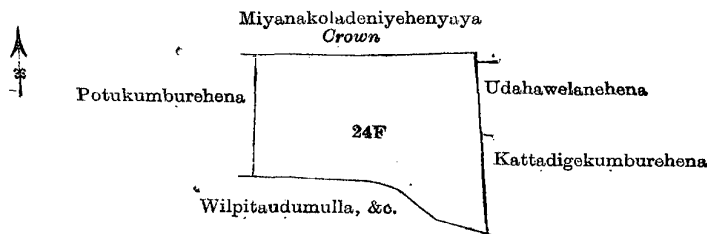
The following lots situated in the village of Karawita, in the Nawadun korale of the Ratnapura District, in the Province of Sabaragamuwa, as described in the annexed diagrams:—

I.—Preliminary plan 39.

Situation: Karawita village in Nawadun korale of Ratnapura District.

Lot.	Name of Land.	Extent, A. R. P.
24F	Udahawelanehena	6 3 32

and bounded as follows: on the north by Miyanakoladeniyehenyaya to be declared the property of the Crown under the Waste Lands Ordinances; on the east by Udahawelanehena to be declared the property of Pataka Mudiyanseleage Kahawatte Mohottihamy under the Waste Lands Ordinances, Kattadigekumburehena to be declared the property of Koholane Tennekoon Mudiyanseleage Loku Appuhamy under the Waste Lands Ordinances; on the south by Wilpitaudumulla, &c. (private); on the west by Potukumburehena to be declared the property of Rupahinge Ratranhamy under the Waste Lands Ordinances.



Surveyor-General's Office,
Colomb, July 8, 1913.

Scale of 8 Chains to an Inch.

A. J. WICKWAR,
for Surveyor-General.

II.—Preliminary plan 39.

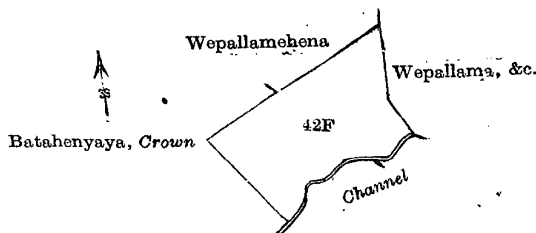
Situation: Karawita village in Nawadun korale of Ratnapura District.

Lot.	Name of Land.	Extent, A. R. P.
42F	Batalahena and Amunedolahena	4 0 3

and bounded as follows: on the north by Wepallamehena to be declared the property of Don Henry Wijewardana Tennekoon Bandaramahatmaya and another under the Waste Lands Ordinances; on the east by Wepallama, &c. (private); on the south by the channel; on the west by Batahenyaya to be declared the property of the Crown under the Waste Lands Ordinances.

August 22, 1913.

N. A. HAMPTON,
Special Officer.



Surveyor-General's Office,
Colombo, July 8, 1913.

Scale of 8 Chains to an Inch.

A. J. WICKWAR,
for Surveyor-General.

Ratnapura S. O. No. 126.

Order under Section 4, Sub-section (1), of "The Waste Lands Ordinances of 1897, 1899, 1900, and 1903," admitting Land to be Private Property.

In the matter of the land commonly called or known as Wepallamahena, situate in the village of Karawita, in the Nawadun korale of the Ratnapura District, in the Province of Sabaragamuwa, and of "The Waste Lands Ordinances of 1897, 1899, 1900, and 1903."

WHEREAS in pursuance of section 1 of the said Ordinances it was duly notified on September 30, 1910, that if no claim to the land commonly called or known as Wepallamahena, situate in the village of Karawita, in the Nawadun korale of the Ratnapura District, in the Province of Sabaragamuwa, containing in extent 13 acres 3 roods and 24 perches, and shown as lot 42E in preliminary plan 39 and in the annexed diagram, was made to Norman Albert Hampton, Special Officer appointed under section 28 of the said Ordinances, within the period of three months from the date specified in such notice, such land would be declared the property of Crown, and dealt with on account of the Crown (*vide* Notice No. 3,883):

And whereas (1) Don Henry Wijewardena Tennakoon Bandara Mahatmaya of Mudduwa and (2) Avu Lebbe Marikkar Mustapha Lebbe Marikar of Ratnapura made claim thereto, and Howard Orme Fox and Norman Albert Hampton, Special Officers appointed under section 28 of the said Ordinances, made due inquiry into such claim, I, Norman Albert Hampton, Special Officer, with the consent of His Excellency the Governor, do hereby admit the claim of the said claimants to the said land, as more fully described herein below, under section 4, sub-section (1), of the said Ordinances.

Description of the Land referred to.

The following lot situated in the village of Karawita, in the Nawadun korale of the Ratnapura District, in the Province of Sabaragamuwa, as described in the annexed diagram:—

Preliminary plan 39.

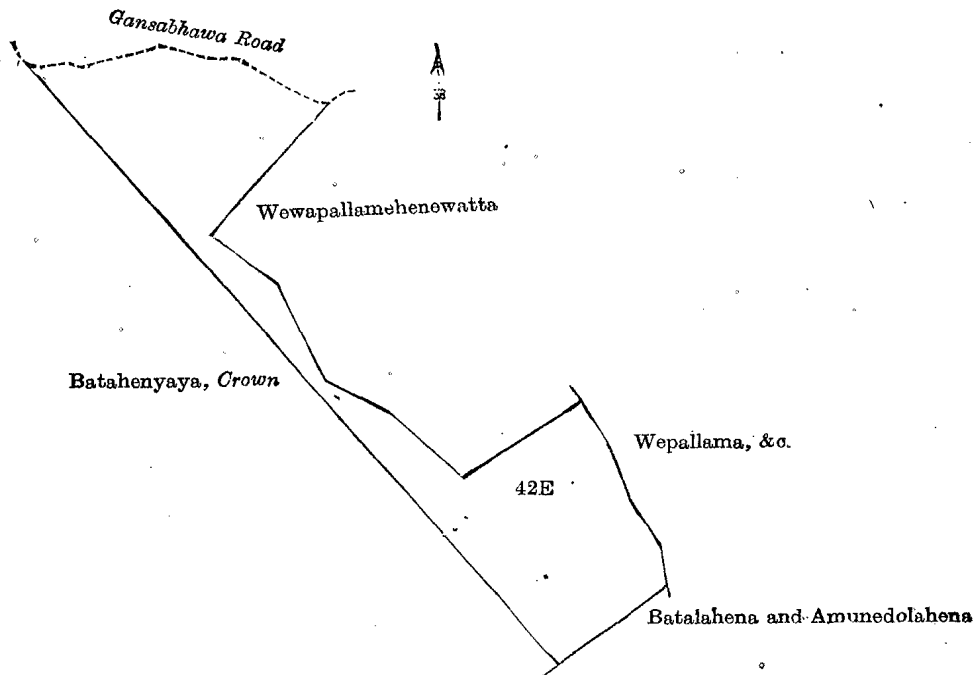
Situation: Karawita village in Nawadun korale of Ratnapura District.

Lot.	Name of Land.	Extent, A. R. P.
42E	Wepallamahena	13 3 24

and bounded as follows: on the north by the Gansabhawa road; on the east by Wewapallamahenewatta claimed by Don Henry Wijewardana Tennakoon Podi Ralahamy, Wepallama, &c. (private); on the south by Batalahena and Amunedolahena to be declared the property of Tapaswera Muhandiramalage Appuhami and others under the Waste Lands Ordinances; on the west by Batahenyaya to be declared the property of the Crown under the Waste Lands Ordinances

N. A. HAMPTON,
Special Officer.

August 22, 1913.



Surveyor-General's Office,
Colombo, July 8, 1913.

Scale of 8 Chains to an Inch.

A. J. WICKWAR,
for Surveyor-General.

Ratnapura S. O. No. 127.

Order under Section 4, Sub-section (1), of "The Waste Lands Ordinances of 1897, 1899, 1900, and 1903," admitting Lands to be Private Property.

In the matter of the lands commonly called or known as Delgodagehena, Peelabodahena, Rakwattchena, situate in the village of Karawita, in the Nawadun korale of the Ratnapura District, in the Province of Sabaragamuwa, and of "The Waste Lands Ordinances of 1897, 1899, 1900, and 1903."

WHEREAS in pursuance of section 1 of the said Ordinances it was duly notified on September 30, 1910, that if no claim to the lands commonly called or known as Delgodagehena, Peelabodahena, Rakwattchena, situate in the village of Karawita, in the Nawadun korale of the Ratnapura District, in the Province of Sabaragamuwa, containing in extent 10 acres and 4 perches, and shown as lots 63 $\frac{1}{2}$ and 63 $\frac{1}{2}$, in preliminary plan 39 and in the annexed diagrams, was made to Norman Albert Hampton, Special Officer appointed under section 28 of the said Ordinances, within the period of three months from the date specified in such notice, such lands would be declared the property of Crown, and dealt with on account of the Crown (*vide* Notice No. 3,883):

And whereas (1) Hidellana Punchi Mahatmaya Seneviratna, (2) Hidellana Mudali Mahatmaya Seneviratna, both of Karawita, made claim thereto, and I, Norman Albert Hampton, Special Officer appointed under section 28 of the said Ordinances, made due inquiry into such claim, I, with the consent of His Excellency the Governor, do hereby admit the claim of the said claimants, along with Dingiri Mudiyanse Seneviratna and Nelliwala Siriwardana Mudiyanse Ralahamillage Muttettuwasgama Punchi Bandara Ratemahatmaya to the said lands, as more fully described herein below, under section 4, sub-section (1), of the said Ordinances.

Description of the Lands referred to.

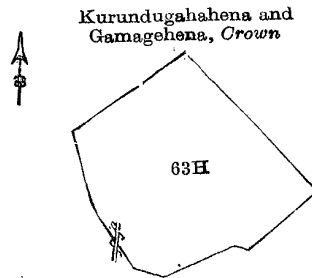
The following lots situated in the village of Karawita, in the Nawadun korale of the Ratnapura District, in the Province of Sabaragamuwa, as described in the annexed diagrams :—

I.—Preliminary plan 39.

Situation : Karawita village in Nawadun korale of Ratnapura District.

Lot.	Name of Land.	Extent, A. R. P.
63H	Delgodagehena, Peelabodahena	6 2 25

and bounded as follows : on the north, east, south, and west by Kurundugahahena and Gamagehena to be declared the property of the Crown under the Waste Lands Ordinances.



Surveyor-General's Office,
Colombo, July 8, 1913.

Scale of 8 Chains to an Inch.

A. J. WICKWAR,
for Surveyor-General.

II.—Preliminary plan 39.

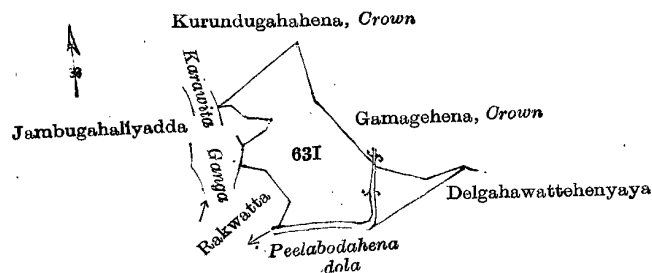
Situation : Karawita village in Nawadun korale of Ratnapura District.

Lot.	Name of Land.	Extent, A. R. P.
63I	Rakwattchena	3 1 19

and bounded as follows : on the north by Kurundugahahena to be declared the property of the Crown under the Waste Lands Ordinances ; on the east by Gamagehena to be declared the property of the Crown under the Waste Lands Ordinances ; on the south by Delgahawattcheyaya to be declared the property of Don Henry Wijewardana Tennekoon Bandara Mahatmaya under the Waste Lands Ordinances, Peelabodahenedola ; on the west by Rakwatta claimed by Senaviratna Korala and others, the Karawita-ganga, Jambugahaliyadda claimed by Senaviratna Korala and others, the Karawita-ganga.

August 22, 1913.

N. A. HAMPTON,
Special Officer.



Surveyor-General's Office,
Colombo, July 8, 1913.

Scale of 8 Chains to an Inch.

A. J. WICKWAR,
for Surveyor-General.

Ratnapura S. O. No. 128.

Order under Section 4, Sub-section (1), of "The Waste Lands Ordinances of 1897, 1899, 1900, and 1903," admitting Land to be Private Property.

In the matter of the land commonly called or known as Aliyamalatenna, Batahena, situate in the village of Karawita, in the Nawadun korale of the Ratnapura District, in the Province of Sabaragamuwa, and of "The Waste Lands Ordinances of 1897, 1899, 1900, and 1903."

WHEREAS in pursuance of section 1 of the said Ordinances it was duly notified on September 30, 1910, that if no claim to the land commonly called or known as Aliyamalatenna, Batahena, situate in the village of Karawita, in the Nawadun korale of the Ratnapura District, in the Province of Sabaragamuwa, containing in extent 15 acres, and shown as lot 18F, in preliminary plan 39 and in the annexed diagram, was made to Norman Albert Hampton, Special Officer appointed under section 28 of the said Ordinances, within the period of three months from the date specified in such notice, such land would be declared the property of Crown, and dealt with on account of the Crown (*vide* Notice No. 3,883) :

And whereas Tennakoon Mudiyanse Dingiri Banda of Karawita made claim thereto, and I, Norman Albert Hampton, Special Officer appointed under section 28 of the said Ordinances, made due inquiry into such claim, I, with the consent of His Excellency the Governor, do hereby admit the claim of the said claimant to the said land, as more fully described herein below, under section 4, sub-section (1), of the said Ordinances.

Description of the Land referred to.

The following lot situated in the village of Karawita, in the Nawadun korale of the Ratnapura District, in the Province of Sabaragamuwa, as described in the annexed diagram :—

Preliminary plan 39.

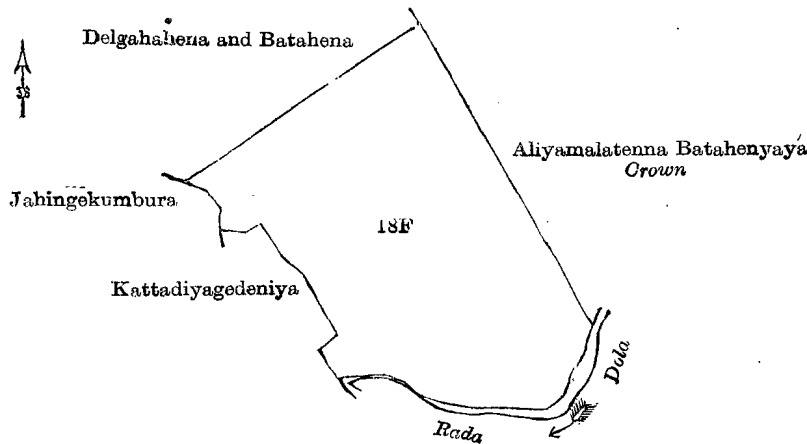
Situation : Karawita village in Nawadun korale of Ratnapura District.

Lot.	Name of Land.	Extent, A. R. P.
18F	Aliyamalatenna, Batahena.	15 0 0

and bounded as follows : on the north by Delgahahena and Batahena to be declared the property of Karawita Tennekoon Mudiyanseleage Punchi Bandara under the Waste Lands Ordinances ; on the east by Aliyamalatenna, Batahenyaya to be declared the property of the Crown under the Waste Lands Ordinances ; on the south by the Rada-dola ; on the west by Kattadiyagedeniya claimed by Tennekoon Mudiyanseleage Punchi Banda, Jahingekumbura claimed by Tennekoon Mudiyanseleage Punchi Banda and others.

N. A. HAMPTON,
Special Officer.

August 22, 1913.



Surveyor-General's Office,
Colombo, July 8, 1913.

Scale of 8 Chains to an Inch.

A. J. WICKWAR,
for Surveyor-General.

Ratnapura S. O. No. 129.

Order under Section 4, Sub-section (1), of "The Waste Lands Ordinances of 1897, 1899, 1900, and 1903," admitting Land to be Private Property.

In the matter of the land commonly called or known as Gamagehena, Ulpathehena, and Welanahena, situate in the village of Karawita, in the Nawadun korale of the Ratnapura District, in the Province of Sabaragamuwa, and of "The Waste Lands Ordinances of 1897, 1899, 1900, and 1903."

WHEREAS in pursuance of section 1 of the said Ordinances it was duly notified on September 30, 1910, that if no claim to the land commonly called or known as Gamagehena, Ulpathehena, and Welanahena, situate in the village of Karawita, in the Nawadun korale of the Ratnapura District, in the Province of Sabaragamuwa, containing in extent 24 acres 3 roods and 7 perches, and shown as lot 24I in preliminary plan 39 and in the annexed diagram, was made to Norman Albert Hampton, Special Officer, appointed under section 28 of the said Ordinances, within the period of three months from the date specified in such notice, such land would be declared the property of Crown, and dealt with on account of the Crown (*vide* Notice No. 3,883) :

And whereas Elapata Ellawala Kumarihamy of Ratnapura made claim thereto, and I, Norman Albert Hampton Special Officer appointed under section 28 of the said Ordinances made due inquiry into such claim, I, with the consent of His Excellency the Governor, do hereby admit the claim of the said claimant to the said land, as more fully described herein below, under section 4, sub-section (1), of the said Ordinances.

Description of the Land referred to.

The following lot situated in the village of Karawita, in the Nawadun korale of the Ratnapura District, in the Province of Sabaragamuwa, as described in the annexed diagram :—

Preliminary plan 39.

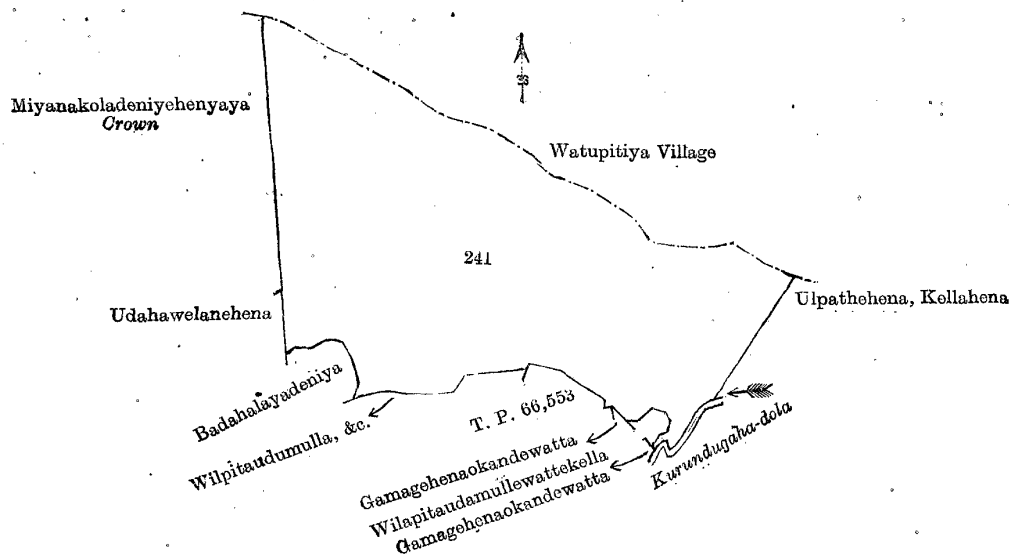
Situation : Karawita village in Nawadun korale of Ratnapura District.

Lot.	Name of Land.	Extent, A. R. P.
24I	Gamagehena, Ulpathehena, and Welanahena	24 3 7

and bounded as follows : on the north by the village limit of Watupitiya ; on the east by Ulpathehena, Kellahena to be declared the property of Pataka Mudiyanseleage Wastuhami, Vidane, under the Waste Lands Ordinances, the Kurundugahadola ; on the south by Gamagehenaokandawatta claimed by D. H. W. Tennekoon, Wilapitaudamullewattakella claimed by D. H. W. Tennekoon, Gamagehenaokandawatta claimed by D. H. W. Tennekoon and others, T. P. 66,553, Wilpitaudumulla, &c. (private), Badahalayadeniya claimed by D. H. W. Tennekoon ; on the west by Udahawelanahena to be declared the property of Pataka Mudiyanseleage Kahawatte Mohottihami under the Waste Lands Ordinances, Miyanakoladeniyehenyaya to be declared the property of the Crown under the Waste Lands Ordinances.

August 22, 1913.

N. A. HAMPTON,
Special Officer.



Surveyor-General's Office,
Colombo, July 8, 1913.

Scale of 8 Chains to an Inch.

A. H. G. DAWSON,
for Surveyor-General.

Ratnapura S. O. No. 130.

Order under Section 4, Sub-section (1), of "The Waste Lands Ordinances of 1897, 1899, 1900, and 1903," declaring Lands to be Private Property.

In the matter of the lands commonly called or known as Dammagewatta, Pallekandehena, &c., situate in the village of Karawita, in the Nawadun korale of the Ratnapura District, in the Province of Sabaragamuwa, and of "The Waste Lands Ordinances of 1897, 1899, 1900, and 1903."

WHEREAS in pursuance of section 1 of the said Ordinances it was duly notified on September 30, 1910, that if no claim to the lands commonly called or known as Dammagewatta, Pallekandehena, &c., situate in the village of Karawita, in the Nawadun korale of the Ratnapura District, in the Province of Sabaragamuwa, containing in extent 162 acres 1 rood and 19 perches, and shown as lots 3A, 3B, 3C, 18C, 63J, and 63K in preliminary plan 39 and in the annexed diagrams, was made to Norman Albert Hampton, Special Officer appointed under section 28 of the said Ordinances, within the period of three months from the date specified in such notice, such lands would be declared the property of Crown, and dealt with on account of the Crown (*vide* Notice No. 3,883):

And whereas Don Henry Wijewardena Tennakoon Bandara Mahatmaya of Mudduwa made claim thereto, and Howard Orme Fox and Norman Albert Hampton, Special Officers appointed under section 28 of the said Ordinances, made due inquiry into such claim, I, Norman Albert Hampton, Special Officer, with the consent of His Excellency the Governor, do hereby admit the claim of the said claimant to the said lands, as more fully described herein below, under section 4, sub-section (1), of the said Ordinances.

Description of the Lands referred to.

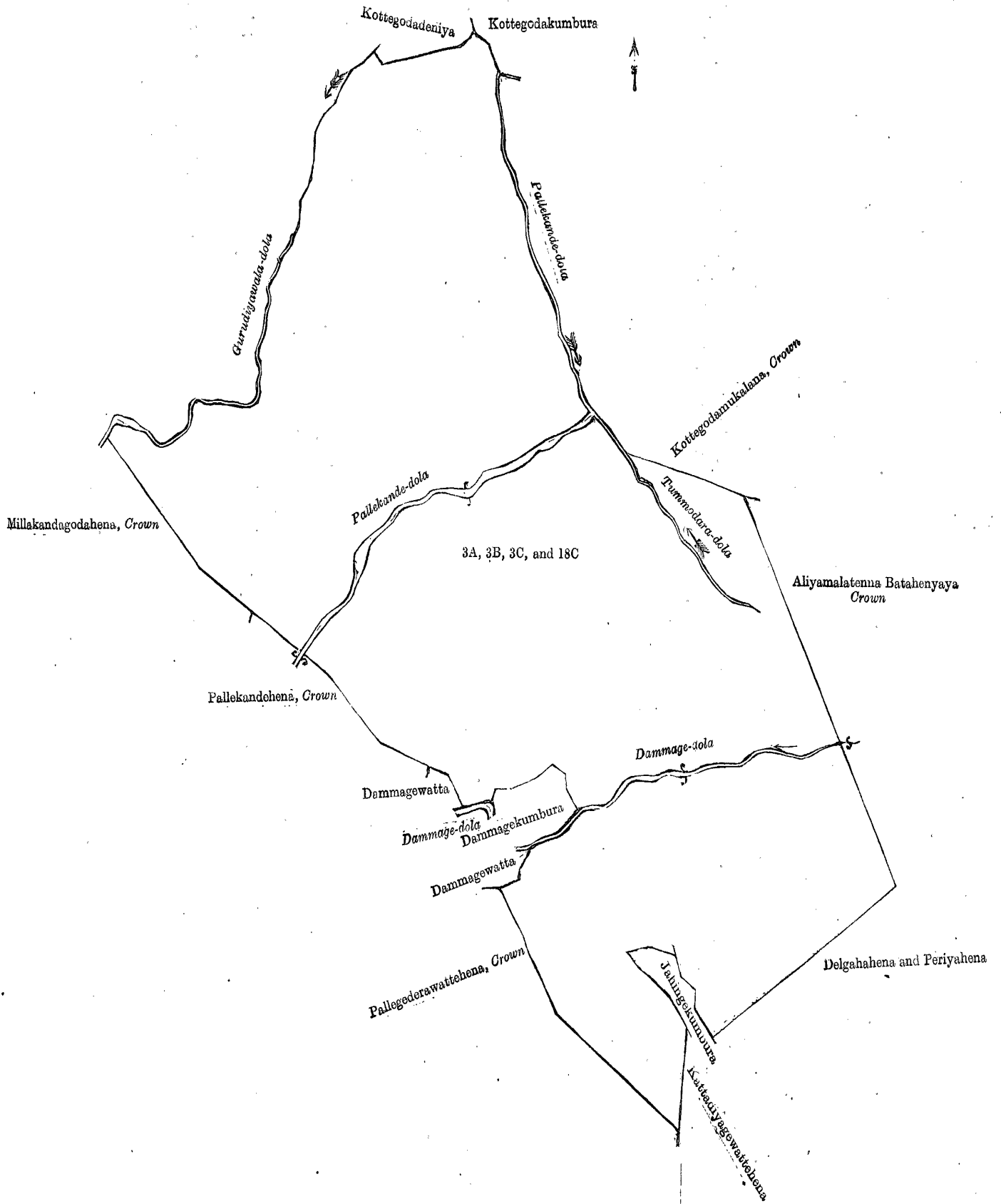
The following lots situated in the village of Karawita, in the Nawadun korale of the Ratnapura District, in the Province of Sabaragamuwa, as described in the annexed diagrams:—

I.—Preliminary plan 39.

Situation: Karawita village in Nawadun korale of Ratnapura District.

Lot.	Name of Land.	Extent, A. R. P.
3A	Dammagewatta	2 0 9
3B	Pallekandehena	37 0 19
3C	Miriswelkanattemukalana, Millakandagodahena, Pallegedarawattehena	87 3 4
18C	Delgahahena, Wattehena, Periyahena	25 0 15
		152 0 7

and bounded as follows: on the north by Kottegodadeniya claimed by Tennakoon Mudiyansele Dingiri Mahatmaya, Kottegodakumbura claimed by ditto; on the east by the Pallekandedola, the Tunmodara dola, Kottegodamukalana to be declared the property of the Crown under the Waste Lands Ordinances, Aliyamalatenna, Batahenyaya to be declared the property of the Crown under the Waste Lands Ordinances; on the south by Delgahahena, Periyahena to be declared the property of Koholane Tennakoon Mudiyansele Loku Appuhamy under the Waste Lands Ordinances, Jahingekumbura claimed by Tennakoon Punchi Banda and others, Kattadiyagewattehena claimed by Pataka Mudiyansele Mohottihamy and others; on the west by Pallegedarawattehena to be declared the property of the Crown under the Waste Lands Ordinances, Dammagewatta claimed by D. H. W. Tennakoon, the Dammage-dola, Dammagekumbura claimed by D. H. W. Tennakoon, the Dammage-dola, Dammagewatta (private), Pallekandehena to be declared the property of the Crown under the Waste Lands Ordinance, Millakandagodahena to be declared the property of the Crown under the Waste Lands Ordinance, the Gurudiyawaladola.



Surveyor-General's Office
Colombo, July 8, 1913.

Scale of 8 Chains to an Inch.

A. J. WICKWAR,
for Surveyor-General.

II.—Preliminary plan 39.

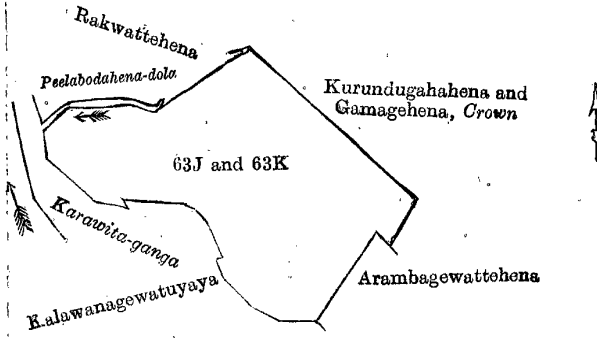
Situation : Karawita village in Nawadun korale of Ratnapura District.

Lot.	Name of Land.	Extent, A. R. P.
63J	Delgodaguvattihena	0 1 19
63K	Delgahawattihena, Peelabodahena, Kiralagewattihena, Arambagewattihena	9 3 33
		10 1 12

and bounded as follows: on the north by the Peelabodahena-dola, Rakwattihena to be declared the property of Hidellana Punchi Mahatmaya Senviratna and others under the Waste Lands Ordinances, Kurundugahahena and Gamagehena to be declared the property of the Crown under the Waste Lands Ordinances; on the east by Arambagewattihena to be declared the property of Kalawana Mudiyansele Mudiyanse under the Waste Lands Ordinances; on the south by Kalawanagewatuyaya (private); on the west by the Karawita-ganga.

August 22, 1913.

N. A. HAMPTON,
Special Officer.



Surveyor-General's Office,
Colombo, July 8, 1913.

Scale of 8 Chains to an Inch.

A. J. WICKWAR,
for Surveyor-General.

Order under Section 2 of "The Waste Lands Ordinances of 1897, 1899, 1900, and 1903,"
declaring Land to be Crown Property.

In the matter of the lands commonly called or known as Edakahatalanda (reservation for path), situate in the village of Angomuwa, in the Meda pattu of Hewagam korale of the Colombo District, in the Western Province, and of "The Waste Lands Ordinances of 1897, 1899, 1900, and 1903."

THE notice required by section 1 of "The Waste Lands Ordinances of 1897, 1899, 1900, and 1903," having been duly published in manner prescribed by that section in respect of the above-named lands (*vide* Notice No. 4,882), and no claim having been made to the said lands or to any interest therein within the period of three months from the date specified in the said notice, I, Herbert Ward Milligan, Assistant Government Agent of Colombo and Negombo Districts, under and by virtue of the powers vested in me in that behalf by section 2 of the said Ordinances, do hereby on August 25, 1913, order and declare that the said lands, as more fully described herein below, situate in the village of Angomuwa, in the Meda pattu of Hewagam korale of the Colombo District, in the Western Province, and shown as lots 4062 and 4064 in preliminary plan 15,107, and in the annexed diagram, and containing in extent about 36 perches, are the property of the Crown.

Description of the Lands referred to.

The following lots situated in the village of Angomuwa, in the Meda pattu of Hewagam korale of the Colombo District, in the Western Province, as described in the annexed diagram:—

Preliminary plan 15,107.

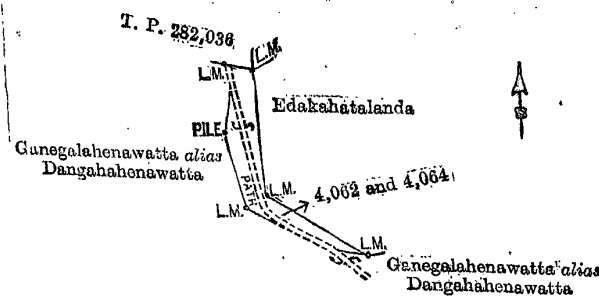
Situation : Angomuwa village in Meda pattu of Hewagam korale of Colombo District.

Lot.	Name of Land.	Extent, A. R. P.
4062	Edakahatalanda (reservation for path)	0 0 15
4064	Do. (do.)	0 0 21
		0 0 36

and bounded as follows: on the north by the land depicted in title plan 282,036; on the east by Edakahatalanda sold by the Crown to Joseph Alfred Jayasinghe of Hanwella; on the south by Ganegalahenawatta *alias* Dangahahenawatta claimed by Pattividanelage Haramanis Appu of Angomuwa; on the west by Ganegalahenawatta *alias* Dangahahenawatta claimed by Pattividanelage Haramanis Appu of Angomuwa.

August 25, 1913.

H. MILLIGAN,
Assistant Government Agent.



Surveyor-General's Office,
Colombo, April 21, 1913.

Scale of 4 Chains to an Inch.

A. J. WICKWAR,
for Surveyor-General.

**Order under Section 2 of "The Waste Lands Ordinances of 1897, 1899, 1900, and 1903,"
declaring Land to be Crown Property.**

In the matter of the lands commonly called or known as Bulugahalanda (Crown reservations), Bulugahalanda (minipitiya), &c., situate in the village of Kudagammana, in the Yatigaha pattu of Hapitigam korale of the Negombo District, in the Western Province, and of "The Waste Lands Ordinances of 1897, 1899, 1900, and 1903."

THE notice required by section 1 of "The Waste Lands Ordinances of 1897, 1899, 1900, and 1903," having been duly published in manner prescribed by that section in respect of the above-named lands (*vide* Notice No. 4,880), and no claim having been made to the said lands or to any interest therein within the period of three months from the date specified in the said notice, I, Herbert Ward Milligan, Assistant Government Agent of Colombo and Negombo Districts, under and by virtue of the powers vested in me in that behalf by section 2 of the said Ordinances, do hereby on August 25, 1913, order and declare that the said lands, as more fully described herein below, situate in the village of Kudagammana, in the Yatigaha pattu of Hapitigam korale of the Negombo District, in the Western Province, and shown as lots 1977, 1981, 1982, 1983, 1984, and 1985 in preliminary plan 14,595, and in the annexed diagram, and containing in extent about 8 acres 3 roods and 28 perches, are the property of the Crown.

Description of the Lands referred to.

The following lots situated in the village of Kudagammana, in the Yatigaha pattu of Hapitigam korale of the Negombo District, in the Western Province, as described in the annexed diagram:—

Preliminary plan 14,595.

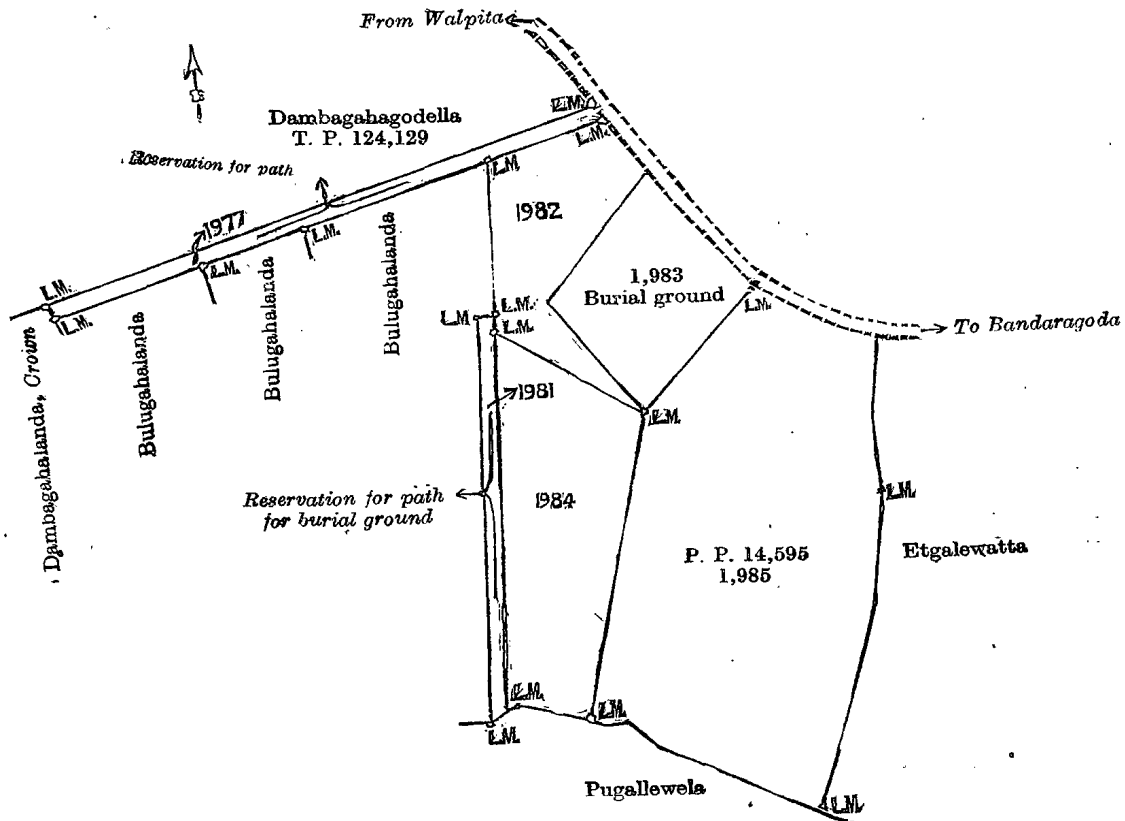
Situation: Kudagammana village in Yatigaha pattu of Hapitigam korale of Negombo District.

Lot.	Name of Land.	Extent, A. R. P.
1977	Bulugahalanda (reservation)	0 1 17
1981	Do. (do.)	0 0 35
1982	Bulugahalanda (minipitiya)	1 0 5
1983	Do. (do.)	1 0 7
1984	Bulugahalanda	1 3 0
1985	Do.	4 2 4
		<hr/>
		8 3 28

and bounded as follows: on the north by Dambagahagodella claimed by G. Paulis Perera (T. P. 124,129) and road from Walpita to Bandaragoda; on the east by Etgalewatta claimed by A. C. Gunaratne; on the south by Pugallewela claimed by A. C. Gunaratne and others, Bulugahalanda sold by Crown; on the west by Bulugahalanda sold by Crown and Dambagahalanda claimed by the Crown.

August 25, 1913.

H. MILLIGAN,
Assistant Government Agent.



Surveyor-General's Office,
Colombo, August 20, 1912.

Scale of 4 Chains to an Inch.

A. J. WICKWAR,
for Surveyor-General.