



Ceylon Government Gazette

Published by Authority.

No. 6,590 — FRIDAY, NOVEMBER 14, 1913.

PART I.—General: Minutes, Proclamations, Appointments,
and General Government Notifications.

PART II.—Legal and Judicial.

PART III.—Provincial Administration.

PART IV.—Land Settlement.

PART V.—Mercantile, Marine, Municipal, Local, &c.

Separate paging is given to each Part in order that it may be filed separately.

Part IV.—Land Settlement.

	PAGE		PAGE
Preliminary Notices	1671	Final Orders	1683

PRELIMINARY NOTICES.

NOTICE is hereby given that Waste Lands Ordinance Notice No. 5,054, published in the *Government Gazette* of November 7, 1913, regarding land in the village of Mandaduwa, in the West Giruwa pattu of the Hambantota District, in the Southern Province, is hereby cancelled.

November 11, 1913.

W. E. WAIT,
Special Officer.

Kurunegala Notice No. 5,061.

Notice under "The Waste Lands Ordinances of 1897, 1899, 1900, and 1903."

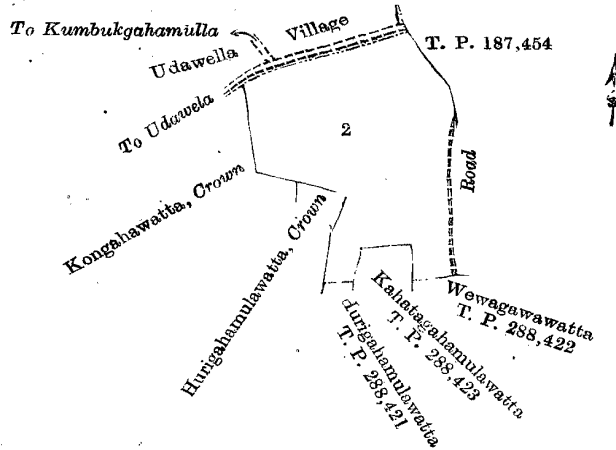
TAKE notice that unless within three months from November 14, 1913, the persons, if any, who claim any interest in the land hereinafter mentioned make claim in person or in writing to the said land or to some interest therein to N. A. Hampton, Esq., Special Officer appointed under section 28 of "The Waste Lands Ordinances of 1897, 1899, 1900, and 1903," at his office at Fort, Colombo :

Such Special Officer, in pursuance of the powers vested in him by the said Ordinances, will declare by writing under his hand that the land, to which no claim has been made, is the property of the Crown.

N. A. HAMPTON,
Special Officer.

Description of the Land referred to.

The land commonly called or known as Delgahahena, situated in the village of Nabirittankadawara, in the Meda Pattu Korale West of the Katugampola hatpattu of the Kurunegala District, in the North-Western Province, containing in extent 7 acres 1 rood and 2 perches, shown as lot 2 in preliminary plan 291, and in the annexed diagram ; and bounded as follows : on the north by the village limit of Udawela ; on the east by T. P. 187,454, a road ; on the south by Wewagawawatta sold by the Crown (T. P. 288,422), Kahatagahamulawatta sold by the Crown (T. P. 288,423), Hurigahamulawatta sold by the Crown (T. P. 288,421), Hurigahamulawatta claimed by the Crown, Kongahawatta claimed by the Crown ; on the west by Kongahawatta claimed by the Crown.



Surveyor-General's Office,
Colombo, October 1, 1913.

Scale of 8 Chains to an Inch.
Kurunegala S. O. 247, 1912—1913.

W. C. S. INGLES,
for Surveyor-General.

Kurunegala Notice No. 5,062.

Notice under "The Waste Lands Ordinances of 1897, 1899, 1900, and 1903."

TAKE notice that unless within three months from November 14, 1913, the persons, if any, who claim any interest in the lands hereinafter mentioned or in any one or more of such lands or to some interest therein make claim in person or in writing to the said lands or any of them or to some interest therein to N. A. Hampton, Esq., Special Officer appointed under section 28 of "The Waste Lands Ordinances of 1897, 1899, 1900, and 1903," at his office at Fort, Colombo :

Such Special Officer, in pursuance of the powers vested in him by the said Ordinances, will declare by writing under his hand that the said lands, or such of them as to which no claim has been made, are the property of the Crown.

N. A. HAMPTON,
Special Officer.

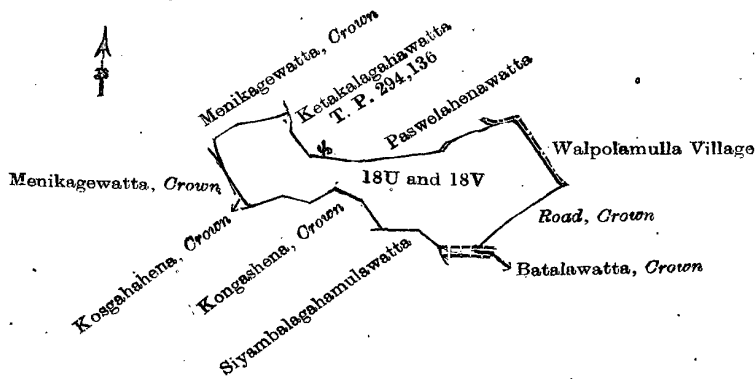
Description of the Lands referred to.

The following lots situated in the village of Wettawa, in the Meda Pattu Korale East of the Katugampola hatpattu of the Kurunegala District, in the North-Western Province, as described in the annexed diagrams :—

I.—Preliminary plan 400. Supplementary sheet I/17/23-24, 31-32.
Situation : Wettawa village in Meda Pattu Korale East of Kurunegala District.

Lot.	Name of Land.	Extent, A. R. P.
18U	Kongashena	2 1 20
18V	Lindagawahena	2 3 0
		5 0 20

and bounded as follows : on the north by Menikagewatta claimed by the Crown, Ketakalagahawatta sold by the Crown (T. P. 294,136), Paswelahenawatta sold by the Crown, the village limit of Walpolamulla ; on the east by the village limit of Walpolamulla ; on the south by a road declared to be the property of the Crown under the Waste Lands Ordinances, Batalawatta claimed by the Crown, Siyambalagahamulawatta claimed by Iniyahamilage Punchi Menika and others, Kongashena claimed by the Crown ; on the west by Kosgahahena claimed by the Crown, Menikagewatta claimed by the Crown.



Surveyor-General's Office,
Colombo, October 1, 1913.

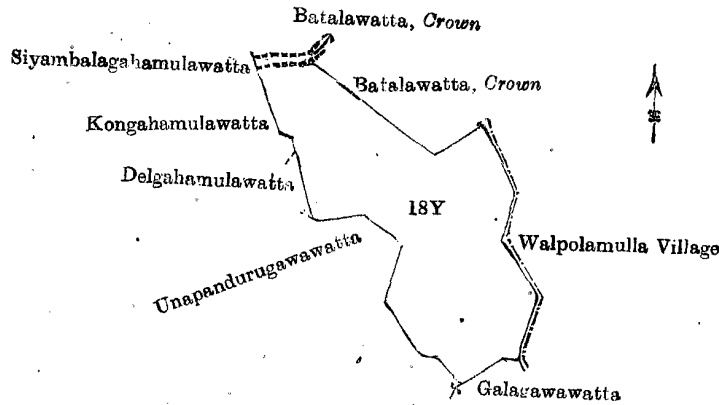
Scale of 8 Chains to an Inch.

W. C. S. INGLES,
for Surveyor-General.

II.—Preliminary plan 400. Supplementary sheet I/17/23-24, 31-32, &c.
 Situation: Wettawa village in Meda Pattu Korale East of Kurunegala District.

Lot.	Name of Land.	Extent, A. R. P.
18Y	Batalawatta <i>alias</i> Kolongashena	7 2 12

and bounded as follows: on the north by Batalawatta claimed by the Crown; on the east by the village limit of Walpolamulla; on the south by Galagawawatta claimed by Dugganaralalage Appuhamy Vedarala and others, Unapanduragawawatta claimed by ditto; on the west by Delgahamulawatta claimed by Amiyalage Punchediyam and others, Kongahamulawatta claimed by Etugal Pedi Durayalage Menika, Siyambalagahamulawatta claimed by Iniyahamilage Punchediyam and others.



Scale of 8 Chains to an Inch.


Surveyor-General's Office,
 Colombo, July 18, 1913.

A. J. WICKWAR,
 for Surveyor-General.

III.—Preliminary plan 400. Supplementary sheet I/17/23-24, 31-32, &c.
 Situation: Wettawa village in Meda Pattu Korale East of Kurunegala District.

Lot.	Name of Land.	Extent, A. R. P.
25A	Milamulawatta	0 2 7

and bounded as follows: on the north and east by Dorakadakumbura claimed by Dissanayaka Mudiyansele Siyathu Banda and others; on the south by Galwalapitiyapillewa sold by the Crown, Bulugahamulawattahena sold by the Crown; on the west by Mailagahamulawatta claimed by the Crown.



Scale of 8 Chains to an Inch.

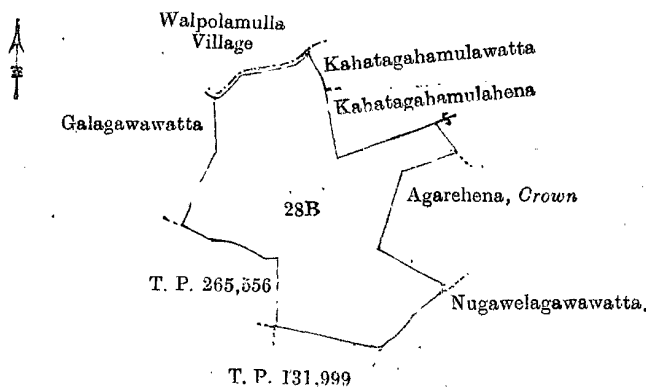
Surveyor-General's Office,
 Colombo, July 18, 1913.

A. J. WICKWAR,
 for Surveyor-General.

IV.—Preliminary plan 400. Supplementary sheet I/17/23-24, 31-32.
 Situation: Wettawa village in Meda Pattu Korale East of Kurunegala District.

Lot.	Name of Land.	Extent, A. R. P.
28B	Agarehena	7 3 8

and bounded as follows: on the north by the village limit of Walpolamulla, Kahatagahamulawatta sold by the Crown, Kahatagahamulahena sold by the Crown; on the east by Agarehena claimed by the Crown, Nugawelagawawatta sold by the Crown; on the south by T. P. 131,999; on the west by T. P. 265,556, Galagawawatta claimed by Dugganaralalage Appuhamy Vedarala and others.



Scale of 8 Chains to an Inch.

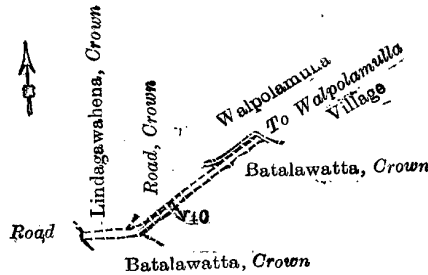
Surveyor-General's Office,
 Colombo, July 18, 1913.

A. J. WICKWAR,
 for Surveyor-General.

V.—Preliminary plan 400. Supplementary sheet I, 17/23-24, 31-32.
 Situation: Wettawa village in Meda Pattu Korale East of Kurunegala District.

Lot.	Name of Land.	Extent, A. R. P.
40	Batalawatta	0 1 0

and bounded as follows: on the north by Lindagawahena claimed by the Crown, a road declared to be the property of the Crown under the Waste Lands Ordinances; on the east by the village limit of Walpolamulla; on the south by Batalawatta claimed by the Crown; on the west by the road to Walpolamulla.



Scale of 8 Chains to an Inch.

Surveyor-General's Office,
 Colombo, July 18, 1913.

A. J. WICKWAR,
 for Surveyor-General.

Kurunegala S. O. 248, 1912-1913.

Kurunegala Notice No. 5,063.

Notice under "The Waste Lands Ordinances of 1897, 1899, 1900, and 1903."

TAKE notice that unless within three months from November 14, 1913, the persons, if any, who claim any interest in the lands hereinafter mentioned or in any one or more of such lands or to some interest therein make claim in person or in writing to the said lands or any of them or to some interest therein to N. A. Hampton, Esq., Special Officer appointed under section 28 of "The Waste Lands Ordinances of 1897, 1899, 1900, and 1903," at his office at Fort, Colombo:

Such Special Officer, in pursuance of the powers vested in him by the said Ordinances, will declare by writing under his hand that the said lands, or such of them as to which no claim has been made, are the property of the Crown.

N. A. HAMPTON,
 Special Officer.

Description of the Lands referred to.

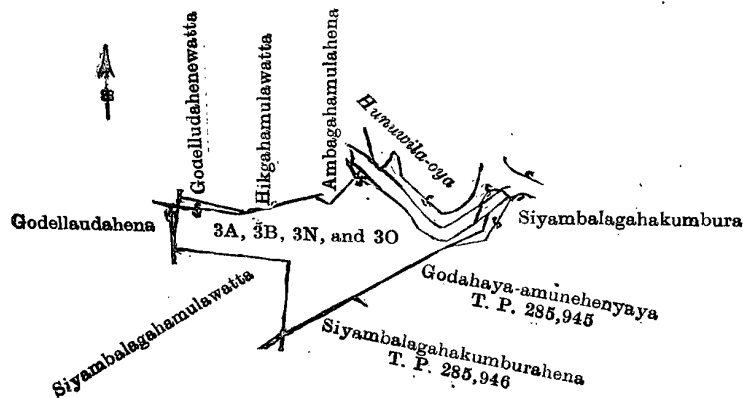
The following lots situated in the village of Werahera, in the Meda Pattu Korale West of the Katugampola hatpattu of the Kurunegala District, in the North-Western Province, as described in the annexed diagrams:—

I.—Preliminary plan 310.

Situation: Werahera village in Meda Pattu Korale West of Kurunegala District.

Lot	Name of Land.	Extent, A. R. P.
3A	Siyambalagahamulahena	0 3 33
3B	Godellelehena	2 0 2
3N	Godellaudahena	1 0 14
3O	Ambagahamulahena	0 0 14
		4 0 23

and bounded as follows: on the north by Godelludahenawatta claimed by Herat Mudiyansele Baba Sinno and others, Hikgahamulawatta claimed by Kaluachchillage Appuhamy and others, Ambagahamulahena claimed by Kaluachchillage Appu Ukku Menika, the Huruwila-oya; on the east by Siyambalagahakumbura claimed by Yapa Hettiarachchillage Marthelis and others, Godahaya Amunehenyaya sold by the Crown (T. P. 285,945), Siyambalagahakumburahena sold by the Crown (T. P. 285,946); on the south by Siyambalagahamulawatta claimed by Herat Mudiyansele Baba Singho; on the west by Godellaudahena claimed by Elangakoon Mudiyansele Herathamy Vel-Vidane.



Scale of 8 Chains to an Inch.

Surveyor-General's Office,
 Colombo, October 8, 1913.

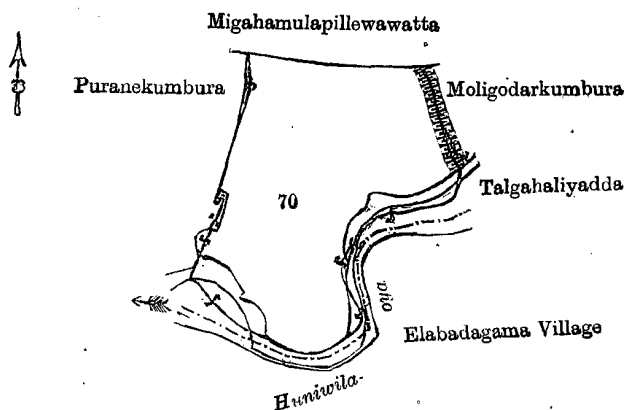
A. J. WICKWAR,
 for Surveyor-General.

II.—Preliminary plan 310.

Situation : Werahera village in Meda Pattu Korale West of Kurunegala District.

Lot.	Name of Land.	Extent, A. R. P.
70	Gonkunuwalagawadeniya	8 2 10

and bounded as follows : on the north by Migahamulapillewawatta sold by the Crown ; on the east by Moligodarkumbura sold by the Crown, Talgahaliyadda sold by the Crown, the Huniwila-oya (the village limit of Elabadagama) ; on the south by the Huniwila-oya (the village limit of Elabadagama) ; on the west by Puranekumbura claimed by Kaluachchillage Sinchi Appu and others.



Surveyor-General's Office,
Colombo, October 8, 1913.

Scale of 8 Chains to an Inch.

Kurunegala S. O. 249, 1912—1913

A. J. WICKWAR,
for Surveyor-General.

Kurunegala Notice No. 5,064.

Notice under "The Waste Lands Ordinances of 1897, 1899, 1900, and 1903."

TAKE notice that unless within three months from November 14, 1913, the persons, if any, who claim any interest in the lands hereinafter mentioned or in any one or more of such lands or to some interest therein make claim in person or in writing to the said lands or any of them or to some interest therein to M. T. Archibald, Esq., Special Officer appointed under section 28 of "The Waste Lands Ordinances of 1897, 1899, 1900, and 1903," at his office at Fort, Colombo :

Such Special Officer, in pursuance of the powers vested in him by the said Ordinances, will declare by writing under his hand that the said lands or such of them, as to which no claim has been made, are the property of the Crown.

M. T. ARCHIBALD,
Special Officer.

Description of the Lands referred to.

The following lots situated in the village of Waduwwa, in the Udukaha Korale East of the Dambadeni hatpattu of the Kurunegala District, in the North-Western Province, as described in the annexed diagrams :—

I.—Preliminary plan 423.

Situation : Waduwwa village in Udukaha Korale East of Kurunegala District.

Lot.	Name of Land.	Extent, A. R. P.
1	Talakalakandemukalana	43 2 25

and bounded as follows : on the north by the village limit of Naranpola ; on the east by the village limit of Lewudeniya, Thibottugollahena sold by the Crown, the village limit of Lewudeniya ; on the south by Bogahamulahena sold by the Crown, Kolongahamulahena sold by the Crown ; on the west by Patanagalagawahena sold by the Crown, Talkotuwa-kandahena claimed by Ataudachila Dingiri Appuhamy and others, Galagawahena sold by the Crown, Galkotuwahena sold by the Crown, Moranatugalagawahena sold by the Crown, Damunugollahena sold by the Crown, Galkandehena sold by the Crown, Paragahamulahena sold by the Crown, Talagahamulahena sold by the Crown, Kongahamulahena sold by the Crown, Bogahamulahena sold by the Crown, Galagawahena sold by the Crown, Gallanamullahena sold by the Crown, Galkotuwahena sold by the Crown, Gangimmahena sold by the Crown.

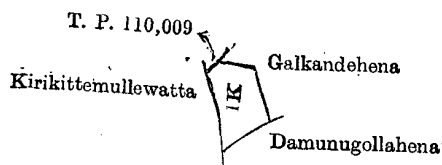
[For Diagram see page 1676.]

II.—Preliminary plan 423.

Situation : Waduwwa village in Udukaha Korale East of Kurunegala District.

Lot.	Name of Land.	Extent, A. R. P.
1K	Kerakoppuwa (cemetery)	0 2 20

and bounded as follows : on the north by T. P. 110,009, Galkandehena sold by the Crown ; on the east by Galkandehena sold by the Crown ; on the south by Damunugollahena sold by the Crown ; on the west by Kirikitemullewatta claimed by the Kandy Pattini Dewale.



Surveyor-General's Office,
Colombo, October 9, 1913.

Scale of 8 Chains to an Inch.

A. J. WICKWAR,
for Surveyor-General.



Surveyor-General's Office,
Colombo, October 9, 1913.

Scale of 16 Chains to an Inch.

A. J. WICKWAR,
for Surveyor-General.

III.—Preliminary plan 423.

Situation : Waduwawa village in Udukaha Korale East of Kurunegala District.

Lot.	Name of Land.	Extent, A. R. P.
19	Dambatenna and Kandagollamukalana (forest)	129 2 33

and bounded as follows : on the north by Webodahena sold by the Crown, Egodapitihahena sold by the Crown, part of T. P. 110,009, Egodapitihewatta claimed by Herat Mudiyansele Mudalihamy, *ex-Arachchi*, Pinnagollahena sold by the Crown, Ginulatotagawahena sold by the Crown ; on the east by part of T. P. 110,009, Hetiyahena sold by the Crown, Nagahamulahena sold by the Crown, Pieliyagawahena sold by the Crown, Koswetiyaahena sold by the Crown, Koluhena sold by the Crown, the village limit of Poramadala ; on the south by the village limit of Poramadala, the village limit of Galatara ; on the west by the village limit of Andarapone.

[For Diagram see page 1677.]

Kurunegala Notice No. 5,065.

Notice under "The Waste Lands Ordinances of 1897, 1899, 1900, and 1903."

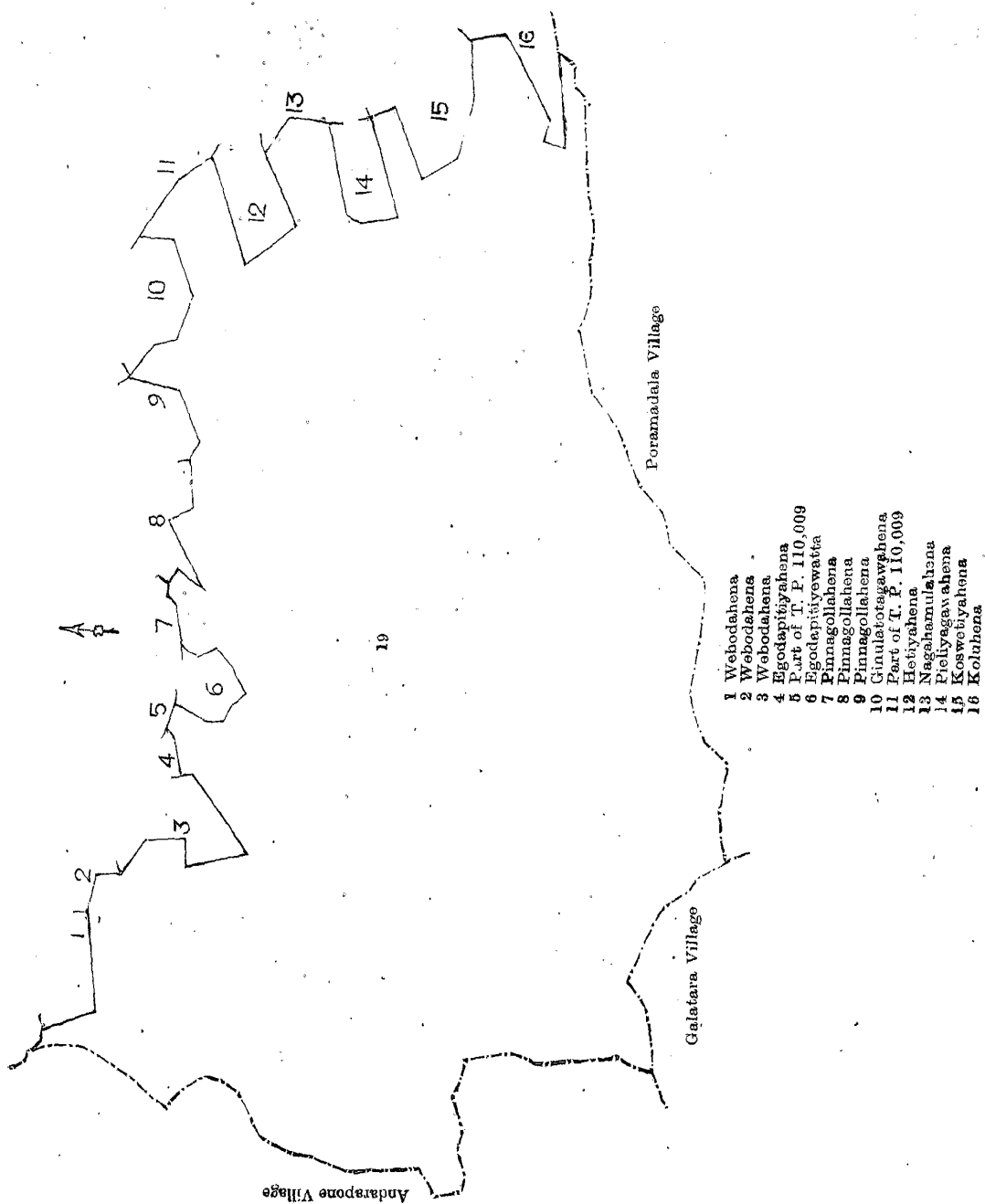
TAKE notice that unless within three months from November 14, 1913, the persons, if any, who claim any interest in the land hereinafter mentioned make claim in person or in writing to the said land or to some interest therein to N. A. Hampton, Esq., Special Officer appointed under section 28 of "The Waste Lands Ordinances of 1897, 1899, 1900, and 1903," at his office at Fort, Colombo :

Such Special Officer, in pursuance of the powers vested in him by the said Ordinances, will declare by writing under his hand that the land, to which no claim has been made, is the property of the Crown.

N. A. HAMPTON,
Special Officer.

Description of the Lands referred to.

The land commonly called or known as Kahatagahamulahena, situated in the village of Ihalainguruwatta, in the Mayurawati korale of the Dambadeni Hatpattu of the Kurunegala District, in the North-Western Province, containing in extent 3 roods and 30 perches, shown as lot 9C in preliminary plan 929, and in the annexed diagram, and bounded as



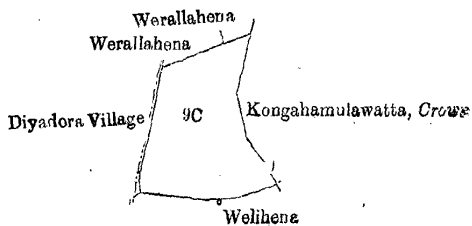
Surveyor-General's Office,
 Colombo, October 9, 1913.

Scale of 8 Chains to an Inch.

A. J. WICKWAR,
 for Surveyor-General.

Kurunegala S. O. 250, 1912—1913.

follows: on the north by Werallahena sold by the Crown; on the east by Kongahamulawatta claimed by the Crown; on the south by Welihena sold by the Crown; on the west by the village limit of Diyadora.



Surveyor-General's Office,
 Colombo, October 9, 1913.

Scale of 8 Chains to an Inch.

A. J. WICKWAR,
 for Surveyor-General.

Kurunegala S. O. 251, 1912—1913.

Kurunegala Notice No. 5,066.

Notice under "The Waste Lands Ordinances of 1897, 1899, 1900, and 1903."

TAKE notice that unless within three months from November 14, 1913, the persons, if any, who claim any interest in the lands hereinafter mentioned or in any one or more of such lands or to some interest therein make claim in person or in writing to the said lands or any of them or to some interest therein to N. A. Hampton, Esq., Special Officer appointed under section 28 of "The Waste Lands Ordinances of 1897, 1899, 1900, and 1903," at his office at Fort, Colombo :

Such Special Officer, in pursuance of the powers vested in him by the said Ordinances, will declare by writing under his hand that the said lands or such of them, as to which no claim has been made, are the property of the Crown.

N. A. HAMPTON,
Special Officer.

Description of the Lands referred to.

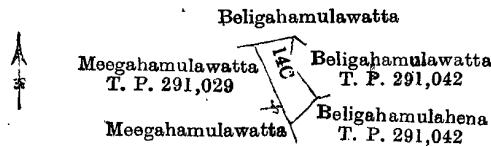
The following lots situated in the village of Ihalakotuwellla, in the Meda Pattu Korale East of the Katugampola hampattu of the Kurunegala District, in the North-Western Province, as described in the annexed diagrams :—

I.—Preliminary plan 353.

Situation : Ihalakotuwellla village in Meda Pattu Korale East of Kurunegala District.

Lot.	Name of Land.	Extent, A. R. P.
14C	Ukhena	0 2 8

and bounded as follows : on the north by Beligahamulawatta claimed by Samarasinghege Bartin Nona ; on the east by Beligahamulawatta sold by the Crown (T. P. 291,042) ; on the south by Beligahamulahena sold by the Crown (T. P. 291,042) ; on the west by Meegahamulawatta sold by the Crown (T. P. 291,029).



Scale of 8 Chains to an Inch.

Surveyor-General's Office,
Colombo, October 8, 1913.

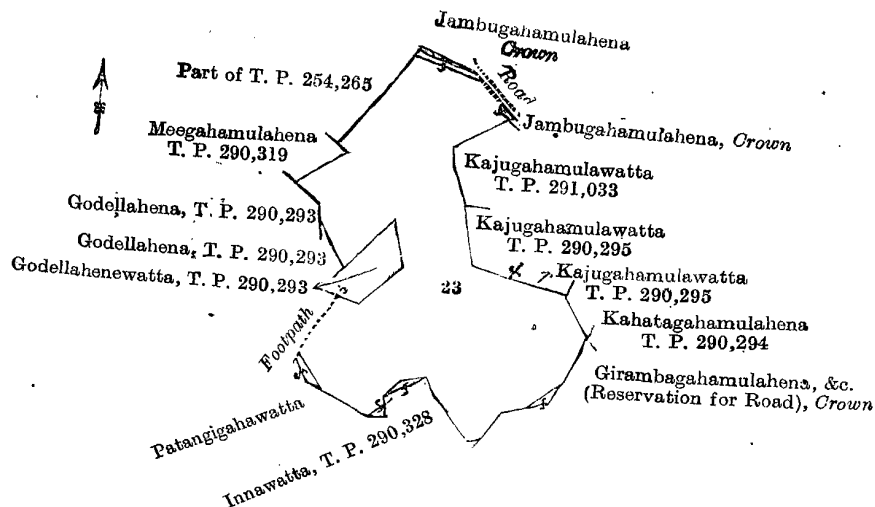
A. J. WICKWAR,
for Surveyor-General.

II.—Preliminary plan 353.

Situation : Ihalakotuwellla village in Meda Pattu Korale East of Kurunegala District.

Lot.	Name of Land.	Extent, A. R. P.
23	Godellahena, Girambaghamulahena, Kolongahamulahena	11 1 33

and bounded as follows : on the north by Jambugahamulahena declared to be the property of the Crown under the Waste Lands Ordinances, a road, Jambugahamulahena declared to be the property of the Crown under the Waste Lands Ordinances ; on the east by Kajugahamulawatta sold by the Crown (T. P. 291,033), Kajugahamulawatta sold by the Crown (T. P. 290,295), Kahatagahamulahena sold by the Crown (T. P. 290,294), Girambaghamulahena, &c. (reservation for road), declared to be the property of the Crown under the Waste Lands Ordinances ; on the south by Girambaghamulahena, &c. (reservation for road), declared to be the property of the Crown under the Waste Lands Ordinances, Innawatta sold by the Crown (T. P. 290,328), Patangigahawatta claimed by Christian Paris Appuhamy ; on the west by a footpath, Godellahenewatta sold by the Crown (T. P. 290,293), Godellahena sold by the Crown (T. P. 290,293), Meegahamulahena sold by the Crown (T. P. 290,319), part of T. P. 254,265.



Scale of 8 Chains to an Inch.

Surveyor-General's Office,
Colombo, October 8, 1913.

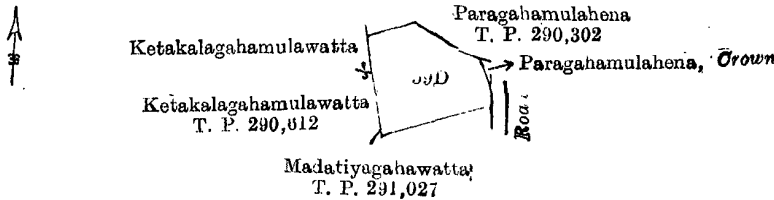
A. J. WICKWAR,
for Surveyor-General.

III.—Preliminary plan 353.

Situation : Ithalakotuwella village in Meda Pattu Korale East of Kurunegala District.

Lot.	Name of Land.	Extent, A. R. P.
59D	Paragahamulahena	1 3 1

and bounded as follows : on the north by Paragahamulahena sold by the Crown (T. P. 290,302) ; on the east by Paragahamulahena declared to be the property of the Crown under the Waste Lands Ordinances, a road ; on the south by Madatiyagahawatta sold by the Crown (T. P. 291,027) ; on the west by Ketakalagahamulawatta sold by the Crown (T. P. 290,612), Ketakalagahamulawatta sold by the Crown.



Scale of 8 Chains to an Inch.

Surveyor-General's Office,
Colombo, October 8, 1913.

A. J. WICKWAR,
for Surveyor-General.

Kurunegala S. O. 252, 1912—1913.

Kurunegala Notice No. 5,057.

Notice under "The Waste Lands Ordinances of 1897, 1899, 1900, and 1903."

TAKE notice that unless within three months from November 14, 1913, the persons, if any, who claim any interest in the lands hereinafter mentioned or in any one or more of such lands or to some interest therein make claim in person or in writing to the said lands or any of them or to some interest therein to J. M. Davies, Esq., Special Officer appointed under section 28 of "The Waste Lands Ordinances of 1897, 1899, 1900, and 1903," at his office at Fort, Colombo :

Such Special Officer, in pursuance of the powers vested in him by the said Ordinances, will declare by writing under his hand that the said lands, or such of them as to which no claim has been made, are the property of the Crown.

J. M. DAVIES,
Special Officer.

Description of the Lands referred to.

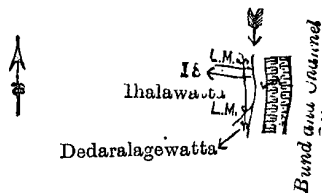
The following lots situated in the village of Murutawa, in the Ithalawasideke korale of the Hiriyala hatpattu of the Kurunegala District, in the North-Western Province, as described in the annexed diagrams :—

I.—Preliminary plan 1,205.

Situation : Murutawa village in Ithalawasideke korale of Kurunegala District.

Lot.	Name of Land.	Extent, A. R. P.
18	Channel reservation	0 0 2

and bounded as follows : on the north and east by bund and channel ; on the south by Dedaralagewatta claimed by Appuhami, *ex-Arachchi* ; on the west by Ithalawatta claimed by Hitinayaka Mudiyanse Lage Dingiri Banda.



Scale of 4 Chains to an Inch.

Surveyor-General's Office,
Colombo, October 4, 1913.

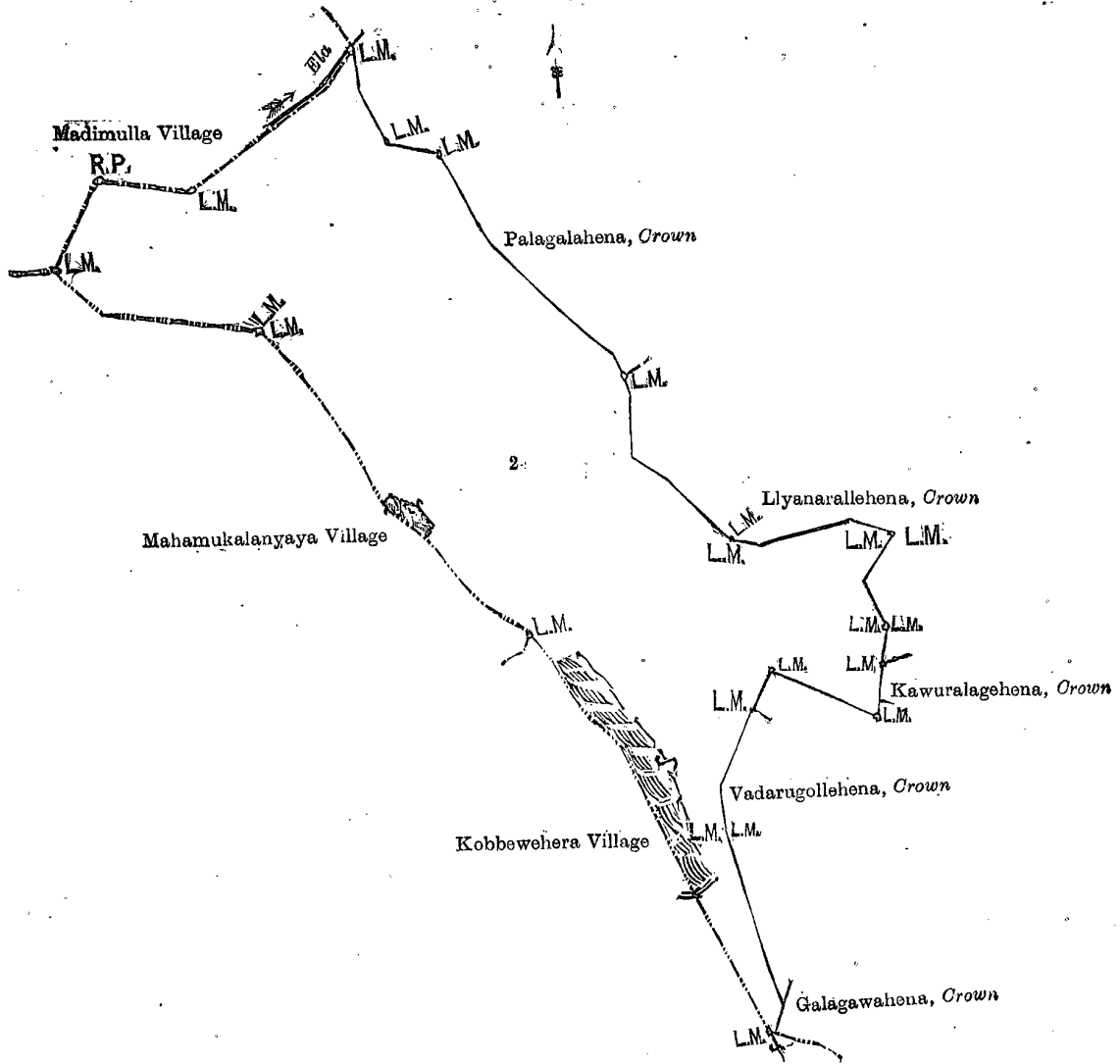
W. C. S. INGLES,
for Surveyor-General.

II.—Preliminary plan 1,205.

Situation : Murutawa village in Ithalawasideke korale of Kurunegala District.

Lot.	Name of Land.	Extent, A. R. P.
24	Hettiye-elahenamukalana	11 1 24

and bounded as follows : on the north by the village limit of Madimulla, an ela ; on the east by Palagalahena belonging to the Crown, Liyanarallehena belonging to the Crown, Kawuralagehena belonging to the Crown ; on the south by Kawuralagehena belonging to the Crown, Vadarugollehena belonging to the Crown, Galagawahena belonging to the Crown ; on the west by the village limit of Kobbewehera, the village limit of Mahamukalanyaya, the village limit of Madimulla.



Surveyor-General's Office,
Colombo, October 4, 1913.

Scale of 4 Chains to an Inch.

W. C. S. INGLES,
for Surveyor-General.

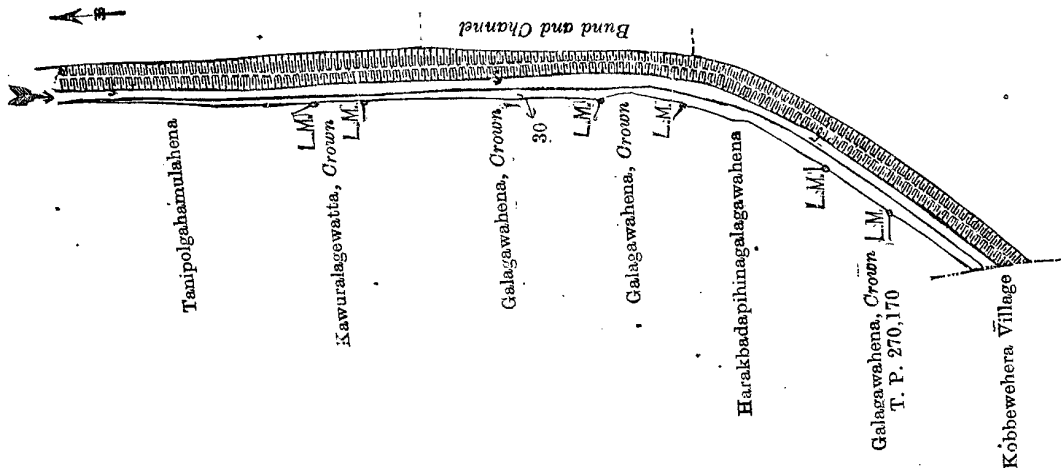
III.—Preliminary plan 1,205.

Situation : Murutawa village in Ihalawisideke korale of Kurunegala District.

Lot. 30
Name of Land. Channel reservation

Extent, A. R. P.
0 1 11

and bounded as follows : on the north, east, and south by bund and channel ; on the west by the village limit of Kobbewehera, Galagawahena belonging to the Crown, T. P. 270,170, Harakbadapihinagalagawahena claimed by Bandimenika Appuhami and others, Galagawahena belonging to the Crown, Kawuralagewatta belonging to the Crown, Tanipolgahamulahena sold by the Crown.



Surveyor-General's Office,
Colombo, October 4, 1913.

Scale of 4 Chains to an Inch.

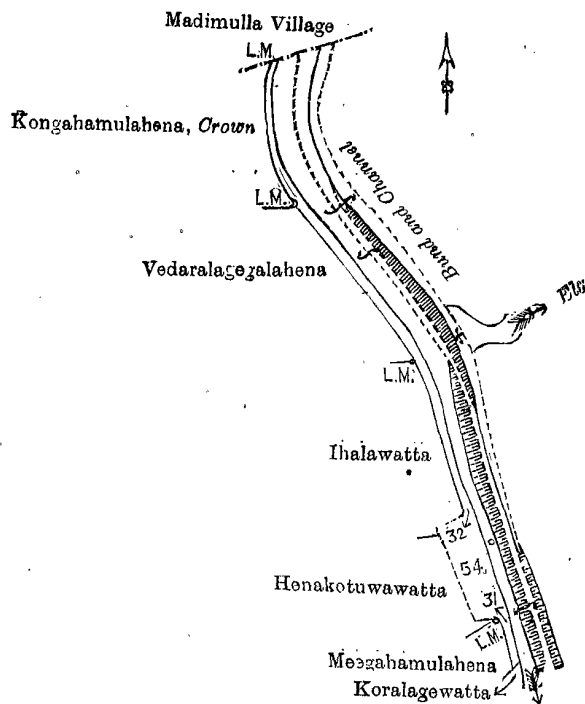
W. C. S. INGLES,
for Surveyor-General.

IV.—Preliminary plan 1,205.

Situation : Murutawa village in Ihalawisideke korale of Kurunegala District.

Lot.	Name of Land:	Extent, A. R. P.
31	Channel reservation	0 0 3
32	Do.	0 0 26
54	Henakotuwawatta	0 0 23.75
		0 1 12.75

and bounded as follows : on the north by the village limit of Madimulla ; on the east by a bund and channel ; on the south by Korlagewatta claimed by Appuhami Bandirala and others ; on the west by Meegahamulahena claimed by Basnayaka Mudiyansele Appuhami and others, Henakotuwawatta claimed by Hitinayaka Mudiyansele Kirihami and another, Ihalawatta claimed by Bandirala Ranhami and Dingiri Menika, Vedaralagegalahena sold by the Crown, Kongahamulahena belonging to the Crown.



Surveyor-General's Office,
Colombo, October 4, 1913.

Scale of 4 Chains to an Inch.

W. C. S. INGLES,
for Surveyor-General.

V.—Preliminary plan 1,205.

Situation : Murutawa village in Ihalawisideke korale of Kurunegala District.

Lot.	Name of Land.	Extent, A. R. P.
58	Channel, bund, and reservation	3 2 19.25

and bounded as follows : on the north by the village limit of Madimulla ; on the east by T. Ps. 266,471, 266,472, Nekatralagewatta claimed by Punchirala, Nekatralagewatta claimed by Ukkuhami Muttumenika and another, Paluwatta claimed by Appuhami, *ex-Officer*, Koralagewatta claimed by Appuhami Bandirala and others, Ihalawatta claimed by Bogamuwerala Siyathu and others, Vidaneralagewatta claimed by Appuhami Punchirala and others, Tanipolgahamulahena sold by the Crown, T. Ps. 270,317, 266,518, 270,181, 266,261, 266,679 ; on the south by T. P. 270,170 ; on the west by channel reservation claimed by the Crown, Dedaralagewatta claimed by Appuhami, *ex-Arachchi*, channel reservation claimed by the Crown, Koralagewatta claimed by Appuhami Bandirala and others, channel reservation claimed by the Crown, Henakotuwawatta claimed by the Crown, channel reservation claimed by the Crown.

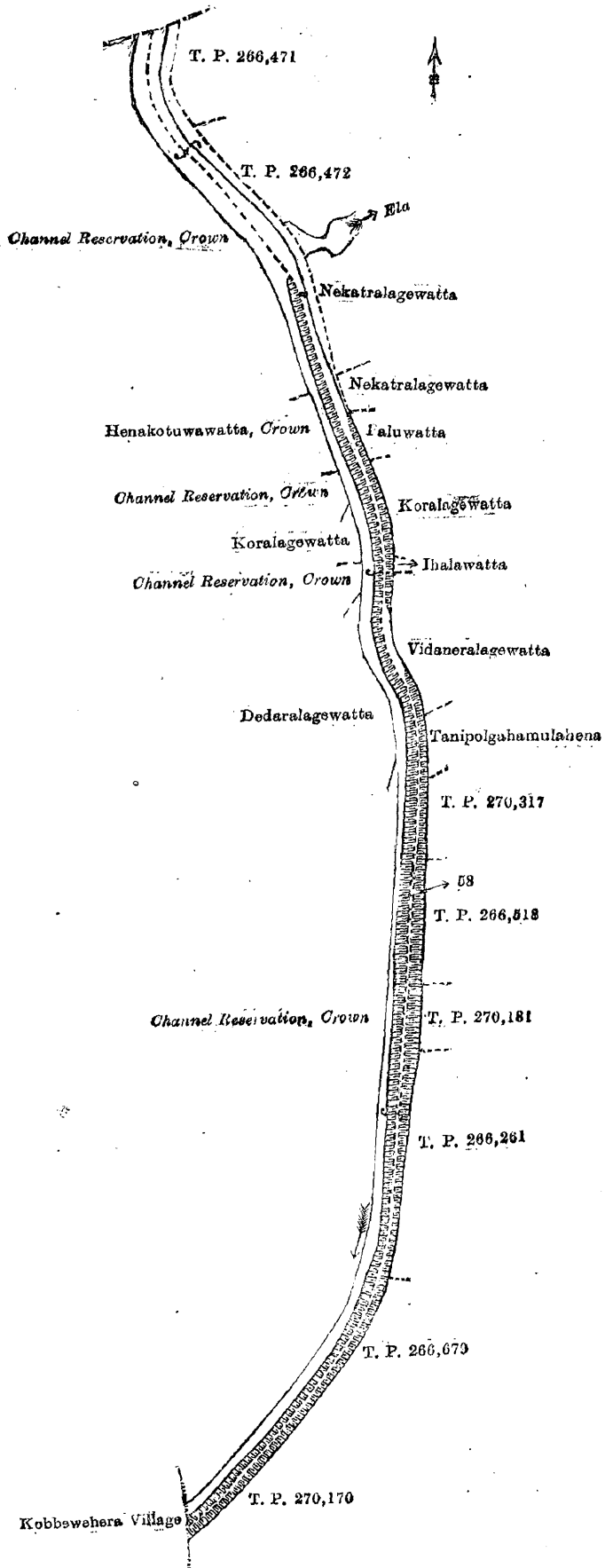
[For Diagram see page 1681.]

VI.—Preliminary plan 1,833.

Situation : Murutawa village in Ihalawisideke korale of Kurunegala District.

Lot.	Name of Land.	Extent, A. R. P.
I 796	Galapitahena	2 0 31

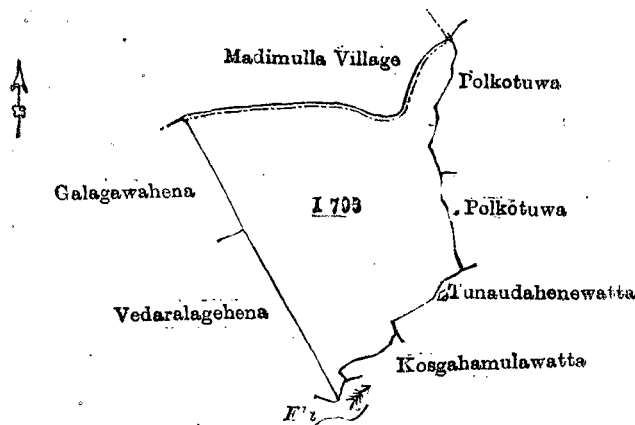
and bounded as follows : on the north by the village limit of Madimulla ; on the east by Polkotuwa claimed by Dingiri Menika, Polkotuwa claimed by Bandirala Ranhami Dingiri Menika ; on the south by Tunaudahenewatta claimed by Bandirala and others, Kosgahamulawatta sold by the Crown, an ela ; on the west by Vedaralagehena sold by the Crown, Galagawahena sold by the Crown.



Surveyor-General's Office,
Colombo, October 4, 1913.

Scale of 4 Chains to an Inch.

W. C. S. DICKES,
for Surveyor-General.



Surveyor-General's Office,
Colombo, October 4, 1913.

Scale of 4 Chains to an Inch.

Kurunegala S. O. 253, 1912-1913.

W. C. S. INGLES,
for Surveyor-General.

Uva Notice No. 5,068.

Notice under "The Waste Lands Ordinances of 1897, 1899, 1900, and 1903."

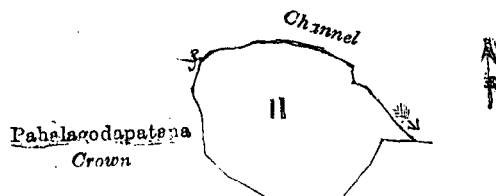
TAKE notice that unless within three months from November 14, 1913, the persons, if any, who claim any interest in the land hereinafter mentioned make claim in person or in writing to the said land or to some interest therein to N. A. Hampton, Esq., Special Officer appointed under section 28 of "The Waste Lands Ordinances of 1897, 1899, 1900, and 1903," at his office at Fort, Colombo :

Such Special Officer, in pursuance of the powers vested in him by the said Ordinances, will declare by writing under his hand that the land, to which no claim has been made, is the property of the Crown.

N. A. HAMPTON,
Special Officer.

Description of the Land referred to.

The land commonly called or known as Ambagasdowawatta, situated in the village of Gurutalawa, in the Dambawinipalata korale of the Udukinda division, in the Province of Uva, containing in extent 4 acres and 1 rood, shown as lot 11 in preliminary plan 189, and in the annexed diagram, and bounded as follows : on the north by a channel, and east by a channel, Pahalagodapatana belonging to Crown ; on the south and west by Pahalagodapatana belonging to Crown.



Surveyor-General's Office,
Colombo, October 9, 1913.

Scale of 8 Chains to an Inch.

Uva S. O. 88, 1912-1913.

A. J. WICKWAR,
for Surveyor-General.

FINAL ORDERS.

Matara S. O. No. 1,646.

Order under Section 2 of "The Waste Lands Ordinances of 1897, 1899, 1900, and 1903," declaring Land to be Crown Property.

In the matter of the land commonly called or known as Udahena (road reservation), situate in the village of Bopitiya, in the Weligam korale of the Matara District, in the Southern Province, and of "The Waste Lands Ordinances of 1897, 1899, 1900, and 1903."

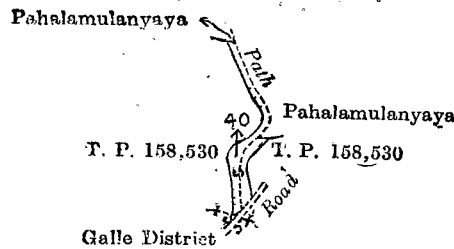
THE notice required by section 1 of "The Waste Lands Ordinances of 1897, 1899, 1900, and 1903," having been duly published in manner prescribed by that section in respect of the above-named land (*vide* Notice No. 4,892), and no claim having been made to the said land or to any interest therein within the period of three months from the date specified in the said notice, I, Ralph Marcus Meaburn Worsley, Special Officer appointed under section 28 of the said Ordinances, under and by virtue of the powers vested in me in that behalf by section 2 of the said Ordinances, do hereby on September 15, 1913, order and declare that the said land, as more fully described herein below, situate in the village of Bopitiya, in the Weligam korale of the Matara District, in the Southern Province, and shown as lot 40 in preliminary plan 551, and in the annexed diagram, and containing in extent 1 rood and 13 perches, is the property of the Crown.

Description of the Land referred to.

The land commonly called or known as Udahena (road reservation), situated in the village of Bopitiya, in the Weligam korale of the Matara District, in the Southern Province, containing in extent 1 rood and 13 perches, and shown as lot 40, in preliminary plan 551 and in the annexed diagram, and bounded as follows : on the north by Pahalamulanyaya claimed by Vitanage Don Mathes and others ; on the east by a path, Pahalamulanyaya claimed by Don Mathes and others, T. P. 158,530, a road ; on the south by the boundary of the Galle District ; on the west by T. P. 158,530.

September 15, 1913.

R. M. M. WORSLEY,
Special Officer.



Surveyor-General's Office,
Colombo, April 10, 1913.

Scale of 8 Chains to an Inch.

A. H. G. DAWSON,
for Surveyor-General.

Hambantota S. O. No. 987.

Order under Section 4, Sub-section (1), of "The Waste Lands Ordinances of 1897, 1899, 1900, and 1903," declaring Lands to be Crown Property.

In the matter of the lands commonly called or known as Kadirattawalahena, Kirimetikadullehena, Veddawewa, situate in the village of Vitaranadeniya, in the West Giruwa pattu of the Hambantota District, in the Southern Province, and of "The Waste Lands Ordinances of 1897, 1899, 1900, and 1903."

WHEREAS in pursuance of section 1 of the said Ordinances it was duly notified on April 16, 1909, that if no claim to the lands commonly called or known as Kadirattawalahena, Kirimetikadullehena, Veddawewa, situate in the village of Vitaranadeniya, in the West Giruwa pattu of the Hambantota District, in the Southern Province, containing in extent 8 acres 3 roods and 23 perches, and shown as lots 81 and 85, in preliminary plan 260 and in the annexed diagrams, was made to Walter Ernest Wait, Special Officer appointed under section 28 of the said Ordinances, within the period of three months from the date specified in such notice, such lands would be declared the property of the Crown, and dealt with on account of the Crown (*vide* Notice No. 3,409):

And whereas (1) Abewickrama Liyana Arachchige Don Pedris and (10) Abegunawardena Vidanagamage Don Lewis made claim thereto, and whereas the said (1) Abewickrama Liyana Arachchige Don Pedris entered into an agreement with the aforesaid Special Officer on February 14, 1912, whereby in consideration of (a) the Settlement Officer settling as private property in his settlement of the village lots 48, 66, 78, 90, 104, 106, 122, 131, 138, 139, 140, 58, 59, 67, 68, 69, 70, 71, 72, 73, 74, 75, 76, 77, 89, 91, 92D, 92E, 92G, 92, 105, 108, 109, 110, 111, 111A, 111B, 112, 113, 114, 123, 130, 132, 134, 135, 135A, 135B, 136, 137, 151, 152, 169, 170, 172, 174, 203, 92K, 92L, 92M, 92N, 92O, 92P, 92Q, 92R, 92S, 92T, 92U, 92V, 92W, 92X, 92Y, 92Z, 92Aa, 92Ab, 92Ac, 92Ad, 92Ae, 92Af, 92Ag, 92Ah, 92Ai, 92Aj, 92Ak, 92Al, 92Am, 92An, 92Ao, 92Ap, 92Aq, 92Ar, 92As, 92At, 92Au, 92Av, 92Aw, 92Ax, 92Ay, 92Az in the same block survey preliminary plan, (b) the Settlement Officer abandoning from the Waste Lands Ordinance Notice No. 3,409, and settling as private property in his settlement of the village lots 88, 133, 141, 153, 157, 168, 168A, 171, 173, 176, and 70 acres more or less of lot 129 in the same block survey preliminary plan, and (c) being declared the purchaser of lot 260K in the same block survey preliminary plan, he withdrew his claim to the aforesaid lots 81 and 85 in the same block survey preliminary plan, and whereas the said (2) Abegunawardena Vidanagamage Don Lewis entered into an agreement with the aforesaid Special Officer on February 14, 1912, whereby in consideration of (a) the Settlement Officer settling as private property in his settlement of the village of lots 48, 66, 78, 90, 104, 106, 122, 131, 138, 139, 140, 58, 59, 67, 68, 69, 70, 71, 72, 73, 74, 75, 76, 77, 89, 91, 92D, 92E, 92G, 92, 105, 108, 109, 110, 111, 111A, 111B, 112, 113, 114, 123, 130, 132, 134, 135, 135A, 135B, 136, 137, 151, 152, 169, 170, 172, 174, 203, 92K, 92L, 92M, 92N, 92O, 92P, 92Q, 92R, 92S, 92T, 92U, 92V, 92W, 92X, 92Y, 92Z, 92Aa, 92Ab, 92Ac, 92Ad, 92Ae, 92Af, 92Ag, 92Ah, 92Ai, 92Aj, 92Ak, 92Al, 92Am, 92An, 92Ao, 92Ap, 92Aq, 92Ar, 92As, 92At, 92Au, 92Av, 92Aw, 92Ax, 92Ay, 92Az, in the same block survey preliminary plan, and (b) the Settlement Officer abandoning from Waste Lands Ordinances Notice No. 3,409 and settling as private property in his settlement of the village of lots 88, 133, 141, 153, 157, 168, 168A, 171, 173, 176, and 70 acres more or less of lot 129 in the same block survey preliminary plan, he withdrew his claim to the aforesaid lots 81 and 85 in the same block survey preliminary plan, I, Walter Ernest Wait, Special Officer appointed under section 28 of the said Ordinances, under and by virtue of the powers vested in me in that behalf by section 4 of the said Ordinances, do hereby on June 28, 1913, order and declare under section 4, sub-section (1), of the said Ordinances, that the said lands, as more fully described herein below, are the property of the Crown.

Description of the Lands referred to.

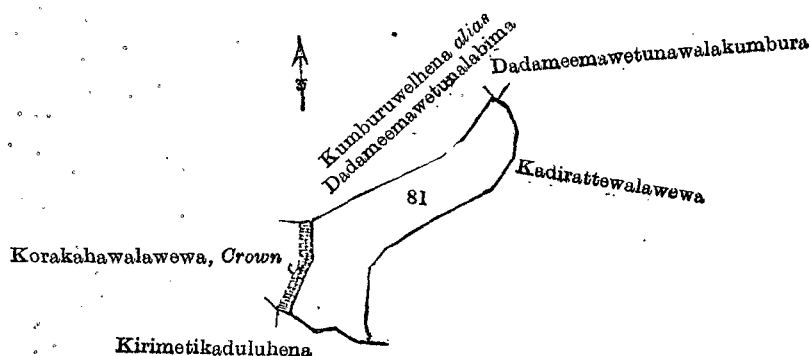
The following lots situated in the village of Vitaranadeniya, in the West Giruwa pattu of the Hambantota District, in the Southern Province, as described in the annexed diagrams:—

I.—Preliminary plan 260.

Situation: Vitaranadeniya village in West Giruwa pattu of Hambantota District.

Lot.	Name of Land.	Extent, A. R. P.
81	Kadirattawalahena	3 1 11

and bounded as follows: on the north by Kamburuwelhena *alias* Dadameemawetunalabima to be declared the property of Kasagal Vihare under the Waste Lands Ordinances, Dadameemawetunawalakumbura claimed by Sonuttara Terunnanse; on the east by Kadirathawalawewa claimed by Don Andris Wickramasingha and others; on the south by Kirimetikadullehena claimed by Don Andris Wickramasingha and others; and on the west by Korakahawalawewa to be declared the property of the Crown under the Waste Lands Ordinances.



Surveyor-General's Office,
Colombo, April 23, 1913.

Scale of 8 Chains to an Inch.

A. H. G. DAWSON,
for Surveyor-General.

II.—Preliminary plan 260.

Situation: Vitaranadeniya village in West Giruwa pattu of Hambantota District.

Lot.	Name of Land.	Extent, A. R. P.
85	Kirimetikadullehena, Veddawewa	5 2 12

and bounded as follows: on the north by Kirimetikadullehena claimed by Don Andris Wickramasingha and others, Kadirathewalawewa claimed by ditto; on the east by Kadirathewalawewa claimed by ditto, Ihalarotemulana claimed by ditto, Veddawewa to be declared the property of the Crown under the Waste Lands Ordinances; on the south by Veddawewa-atmaga claimed by B. Wickramasingha, Wewagawawatta belonging to the Crown, Veddawewagawakoratuwa alias Karawgahawatta claimed by Senerat Arachchige Don Davith; and on the west by Kajulandewelawewa to be declared the property of the Crown under the Waste Lands Ordinances, Kajulandewelawatta to be declared the property of the Crown under the Waste Lands Ordinances, Inginigahawatta claimed by Galwalagamage Don Bastian, Kirimetikadullehena claimed by Don Andris Wickramasingha and others.

June 28, 1913.

W. E. WAIT,
Special Officer.



Surveyor-General's Office,
Colombo, April 23, 1913.

Scale of 8 Chains to an Inch.

A. H. G. DAWSON,
for Surveyor-General.

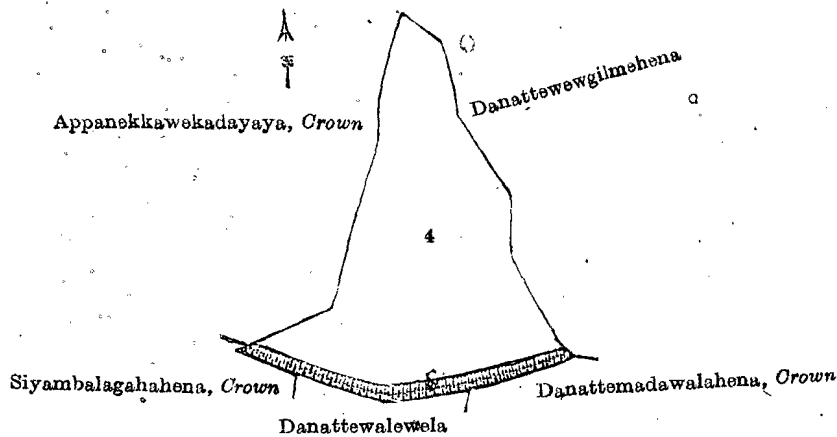
Hambantota S. O. No. 988.

Order under Section 4, Sub-section (1), of "The Waste Lands Ordinances of 1897, 1899, 1900, and 1903."

In the matter of the land commonly called or known as Kosgahawatta, situate in the village of Vitaranadeniya, in the West Giruwa pattu of the Hambantota District, in the Southern Province, and of "The Waste Lands Ordinances of 1897, 1899, 1900, and 1903."

WHEREAS in pursuance of section 1 of the said Ordinances it was duly declared and notified on April 16, 1909, that if no claim to the land commonly called or known as Kosgahawatta, situate in the village of Vitaranadeniya, in the West Giruwa pattu of the Hambantota District, in the Southern Province, containing in extent 3 acres 1 rood and 24 perches, and shown as lot 260K, in preliminary plan 260 and in the annexed diagram, was made to Walter Ernest Wait, Special Officer appointed under section 28 of the said Ordinances, within the period of three months from the date specified in the said notice, such land would be declared the property of the Crown, and dealt with on account of the Crown (*vide* Notice No. 3,409):

And whereas Abewickrama Liyana Arachchige Don Pedris made claim thereto, and John Still and Walter Ernest Wait, Special Officers appointed under section 28 of the said Ordinances, made due inquiry into such claim, and whereas the said claimant and I, Walter Ernest Wait, Special Officer, with the consent of His Excellency the Governor, came to an agreement in writing dated February 14, 1912, concerning the said land, under section 4, sub-section (1), of the said Ordinances, whereby it was agreed that the said claimant should be declared the purchaser of the said land upon payment on or before May 14, 1912, to the Assistant Government Agent at Hambantota, of a sum of Thirty-four Rupees (Rs. 34) only, as the purchase amount of the said land, and whereas the said amount has been paid by the said claimant, he is hereby, in pursuance of the agreement afore-mentioned, declared to be the purchaser of the said land, as more fully described herein below.



Surveyor-General's Office,
Colombo, April 23, 1913.

Scale of 8 Chains to an Inch.

A. H. G. DAWSON,
for Surveyor-General.

Kurunegala S. O. No. 644.

**Order under Section 2 of "The Waste Lands Ordinances of 1897, 1899, 1900, and 1903,"
declaring Lands to be Crown Property.**

In the matter of the lands commonly called or known as Para (road), road, Elakanda (road and channel), situate in the village of Kongolla, in the Mahagalboda Egoda korale of the Hiriya hatpattu of the Kurunegala District, in the North-Western Province, and of "The Waste Lands Ordinances of 1897, 1899, 1900, and 1903."

THE notice required by section 1 of "The Waste Lands Ordinances of 1897, 1899, 1900, and 1903," having been duly published in manner prescribed by that section in respect of the above-named lands (*vide* Notice No. 4,889), and no claim having been made to the said lands or to any interest therein within the period of three months from the date specified in the said notice, I, John Murray Davies, Special Officer appointed under section 28 of the said Ordinances, under and by virtue of the powers vested in me in that behalf by section 2 of the said Ordinances, do hereby on September 3, 1913, order and declare that the said lands, as more fully described herein below, situate in the village of Kongolla, in the Mahagalboda Egoda korale of the Hiriya hatpattu of the Kurunegala District, in the North-Western Province, and shown as lots X 972a, Y 972b, Z 972b, Z 972a, C 973a, C 973b, C 973d, J 973a in preliminary plan 1,974 and in the annexed diagrams, and containing in extent 3 roods and 2½ perches, are the property of the Crown.

Description of the Lands referred to.

The following lots situated in the village of Kongolla, in the Mahagalboda Egoda korale of the Hiriya hatpattu of the Kurunegala District, in the North-Western Province, as described in the annexed diagrams :—

I.—Preliminary plan 1,974.

Situation : Kongolla village in Mahagalboda Egoda korale of Kurunegala District.

Lot.	Name of Land.	Extent, A. R. P.
X 972a	Para (road)	0 0 4

and bounded as follows : on the north and east by part of T. P. 94,299 ; on the south and west by the road from Aturuktenna to Kosgolla (the village limit of Kosgolla).



Surveyor-General's Office,
Colombo, January 28, 1913.

Scale of 4 Chains to an Inch.


A. H. G. DAWSON,
for Surveyor-General.

II.—Preliminary plan 1,974.

Situation : Kongolla village in Mahagalboda Egoda korale of Kurunegala District.

Lot.	Name of Land.	Extent, A. R. P.
Y 972b	Road	0 0 1
Z 972b	Do.	0 0 0.5
		0 0 1.5

and bounded as follows : on the north by part of T. P. 94,299, Kumbukgahamulakumbura claimed by Punchi Appu and another ; on the east by the village limit of Dalupatyaya ; on the south and west by a road, the village limit of Kosgolla.



Surveyor-General's Office,
 Colombo, January 28, 1913.

Scale of 4 Chains to an Inch.

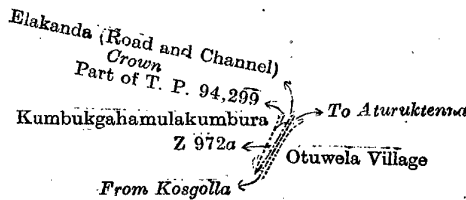
A. H. G. DAWSON,
 for Surveyor-General.

III.—Preliminary plan 1,974.

Situation : Kongolla village in Mahagalboda Egoda korale of Kurunegala District.

Lot.	Name of Land.	Extent, A. R. P.
Z 972a	Para (road)	0 0 4

and bounded as follows : on the north by part of T. P. 94,299, Elakanda (road and channel) claimed by the Crown ; on the east and south by a road from Aturuktenna to Kosgolla ; on the west by Kumbukgahamulakumbura claimed by Punchi Appu and another.



Surveyor-General's Office,
 Colombo, January 28, 1913.

Scale of 4 Chains to an Inch.

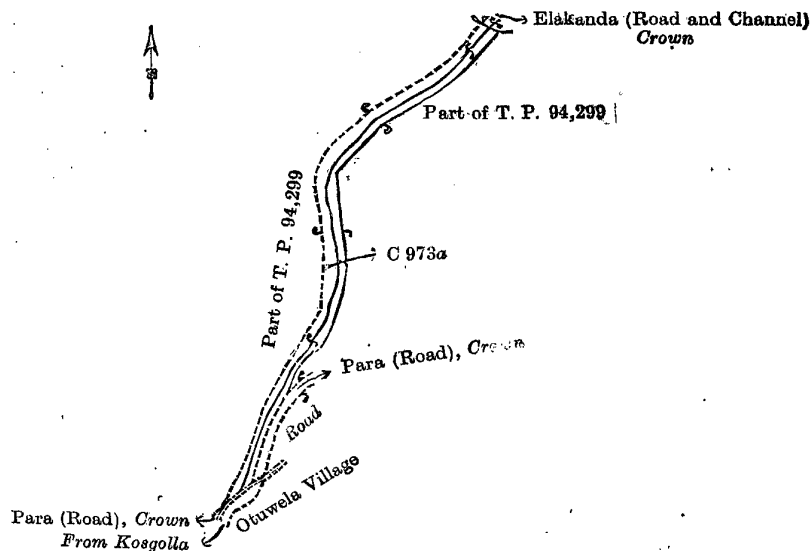
A. H. G. DAWSON,
 for Surveyor-General.

IV.—Preliminary plan 1,974.

Situation : Kongolla Village in Mahagalboda Egoda korale of Kurunegala District.

Lot.	Name of Land.	Extent, A. R. P.
C 973a	Elakanda (road and channel)	0 2 2

and bounded as follows : on the north by Elakanda (road and channel) claimed by the Crown ; on the east by part of T. P. 94,299, a road claimed by the Crown ; on the south by the village limit of Otuwela ; on the west by part of T. P. 94,299.



Surveyor-General's Office,
 Colombo, January 28, 1913.

Scale of 4 Chains to an Inch.

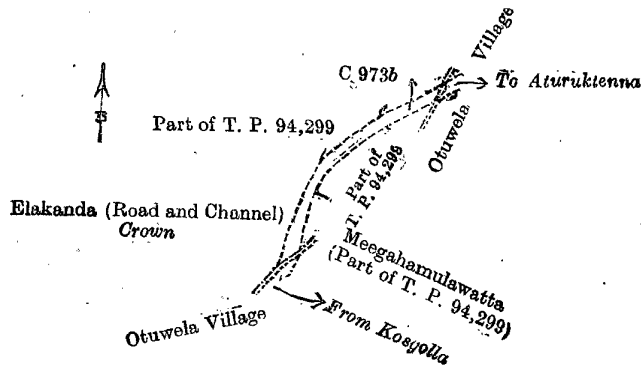
A. H. G. DAWSON,
 for Surveyor-General.

V.—Preliminary plan 1,974.

Situation : Kongolla village in Mahagalboda Egoda korale of Kurunegala District.

Lot.	Name of Land.	Extent, A. R. P.
C 973b	Para (road)	0 0 19

and bounded as follows : on the north by part of T. P. 94,299 ; on the east by the village limit of Otuwela, part of T. P. 94,299, Meegahamulawatta claimed by Warunakulasuriya Mudiyansele Appu Naide (part of T. P. 94,299) ; on the south by the village limit of Otuwela ; on the west by Elakanda (road and channel) claimed by the Crown.



Surveyor-General's Office,
Colombo, January 28, 1913.

Scale of 4 Chains to an Inch.

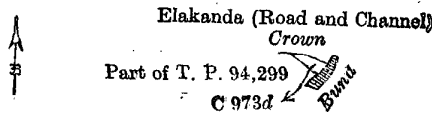
A. H. G. DAWSON,
for Surveyor-General.

VI.—Preliminary plan 1,974.

Situation : Kongolla village in Mahagalboda Egoda korale of Kurunegala District.

Lot.	Name of Land.	Extent, A. R. P.
C 973d	Elakanda (road and channel)	0 0 2

and bounded as follows : on the north by Elakanda (road and channel) claimed by the Crown ; on the east by a bund ; on the south and west by part of T. P. 94,299.



Surveyor-General's Office,
Colombo, January 28, 1913.

Scale of 4 Chains to an Inch.

A. H. G. DAWSON,
for Surveyor-General.

VII.—Preliminary plan 1,974.

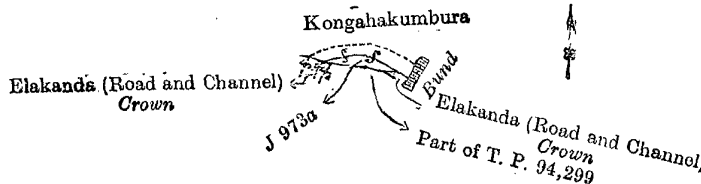
Situation : Kongolla village in Mahagalboda Egoda korale of Kurunegala District.

Lot.	Name of Land.	Extent, A. R. P.
J 973a	Elakanda (road and channel)	0 0 10

and bounded as follows : on the north by Kongahakumbura claimed by Kowwa Vidane ; on the east by a bund ; on the south by Elakanda (road and channel) belonging to the Crown, part of T. P. 94,299, Elakanda (road and channel) claimed by the Crown ; on the west by Kongahakumbura claimed by Kowwa Vidane.

September 3, 1913.

J. M. DAVIES,
Special Officer.



Surveyor-General's Office,
Colombo, January 28, 1913.

Scale of 4 Chains to an Inch.

A. H. G. DAWSON,
for Surveyor-General.

Kurunegala S. O. No. 645.

Order under Section 2 of "The Waste Lands Ordinances of 1897, 1899, 1900, and 1903,"
declaring Land to be Crown Property.

In the matter of the land commonly called or known as Kohombaghamulawatta, situate in the village of Batapotaela, in the Meda Pattu Korale East of the Katugampola hatpattu of the Kurunegala District, in the North-Western Province, and of "The Waste Lands Ordinances of 1897, 1899, 1900, and 1903."

THE notice required by section 1 of "The Waste Lands Ordinances of 1897, 1899, 1900, and 1903," having been duly published in manner prescribed by that section in respect of the above-named land (*vide* Notice No. 4,911), and no claim having been made to the said land or to any interest therein within the period of three months from the date specified in the said notice, I, Norman Albert Hampton, Special Officer appointed under section 28 of the said Ordinances, under and by virtue of the powers vested in me in that behalf by section 2 of the said Ordinances, do hereby on October 1, 1913, order and declare that the said land, as more fully described herein below, situate in the village of Batapotaela, in the Meda Pattu Korale East of the Katugampola hatpattu of the Kurunegala District, in the North-Western Province, and shown as lot 9, in preliminary plan 390 and in the annexed diagram, and containing in extent 2 acres 3 roods and 32 perches, is the property of the Crown.

Description of the Land referred to.

The following lot situated in the village of Batapotaela, in the Meda Pattu Korale East of the Katugampola hatpattu of the Kurunegala District, in the North-Western Province, as described in the annexed diagram :—

Preliminary plan 390.

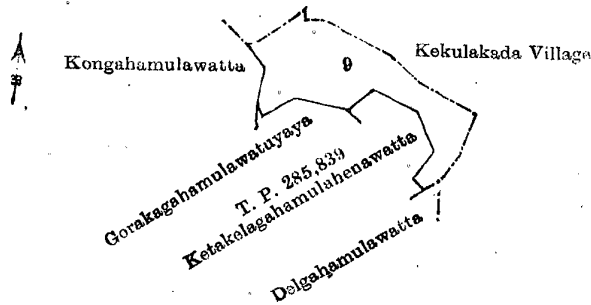
Situation : Batapotaela village in Meda Pattu Korale East of Kurunegala District.

Lot.	Name of Land.	Extent, A. R. P.
9	Kohombaghamulawatta	2 3 32

and bounded as follows: on the north and east by the village limit of Kekulakada; on the south by Delgahamulawatta sold by the Crown, T. P. 285,839, Ketakelagahamulahanawatta sold by the Crown, Gorakagahamulawatuyaya claimed by Godagamawaddayalage Unga and others; on the west by Kongahamulawatta sold by the Crown.

October 1, 1913.

N. A. HAMPTON,
Special Officer,



Scale of 8 Chains to an Inch.

Surveyor-General's Office,
Colombo, April 25, 1913.

A. H. G. DAWSON,
for Surveyor-General.

Kurunegala S. O. No. 646.

Order under Section 2 of "The Waste Lands Ordinances of 1897, 1899, 1900, and 1903," declaring Land to be Crown Property.

In the matter of the land commonly called or known as Godellehena (cemetery road reservation), situate in the village of Katudeniya, in the Meda Pattu Korale East of the Katugampola hatpattu of the Kurunegala District, in the North-Western Province, and of "The Waste Lands Ordinances of 1897, 1899, 1900, and 1903."


THE notice required by section 1 of "The Waste Lands Ordinances of 1897, 1899, 1900, and 1903," having been duly published in manner prescribed by that section in respect of the above-named land (*vide* Notice No. 4,910), and no claim having been made to the said land or to any interest therein within the period of three months from the date specified in the said notice, I, Norman Albert Hampton, Special Officer appointed under section 28 of the said Ordinances, under and by virtue of the powers vested in me in that behalf by section 2 of the said Ordinances, do hereby on October 7, 1913 order and declare that the said land, as more fully described herein below, situate in the village of Katudeniya, in the Meda Pattu Korale East of the Katugampola hatpattu of the Kurunegala District, in the North-Western Province, and shown as lot 14½a1, in preliminary plan 361 and in the annexed diagram, and containing in extent 5 perches, is the property of the Crown.

Description of the Land referred to.

The land commonly called or known as Godellehena (cemetery road reservation), situate in the village of Katudeniya, in the Meda Pattu Korale East of the Katugampola hatpattu of the Kurunegala District, in the North-Western Province, containing in extent 5 perches, and shown as lot 14½a1, in preliminary plan 361 and in the annexed diagram, and bounded as follows: on the north by Kongahamulawatta sold by the Crown; on the east by Godellahena declared to be the property of the Crown under the Waste Lands Ordinances; on the south by Godellahena (private); on the west by the road from Balawala to Bopitiya.

October 7, 1913.

N. A. HAMPTON,
Special Officer.



Scale of 8 Chains to an Inch.

Surveyor-General's Office,
Colombo, April 25, 1913.

A. H. G. DAWSON,
for Surveyor-General.

Kurunegala S. O. No. 647.

Order under Section 2 of "The Waste Lands Ordinances of 1897, 1899, 1900, and 1903," declaring Land to be Crown Property.

In the matter of the land commonly called or known as Ambagahawatta, situate in the village of Agare, in the Meda Pattu Korale East of the Katugampola hatpattu of the Kurunegala District, in the North-Western Province, and of "The Waste Lands Ordinances of 1897, 1899, 1900, and 1903."

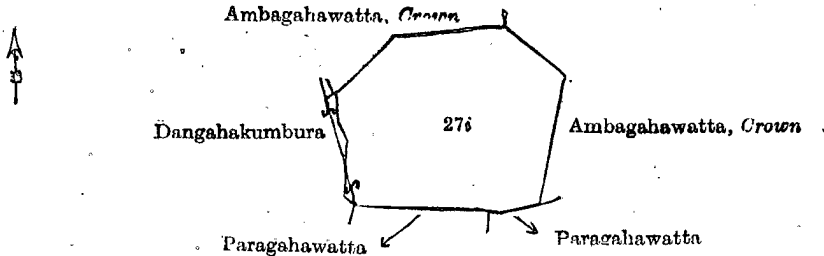
THE notice required by section 1 of "The Waste Lands Ordinances of 1897, 1899, 1900, and 1903," having been duly published in manner prescribed by that section in respect of the above-named land (*vide* Notice No. 4,904), and no claim having been made to the said land or to any interest therein within the period of three months from the date specified in the said notice, I, Norman Albert Hampton, Special Officer appointed under section 28 of the said Ordinances, under and by virtue of the powers vested in me in that behalf by section 2 of the said Ordinances, do hereby on September 24, 1913, order and declare that the said land, as more fully described herein below, situate in the village of Agare, in the Meda Pattu Korale East of the Katugampola hatpattu of the Kurunegala District, in the North-Western Province, and shown as lot 27i, in preliminary plan 366 and in the annexed diagram, and containing in extent 1 acre 2 roods and 8 perches, is the property of the Crown.

Description of the Land referred to.

The land commonly called or known as Ambagahawatta, situated in the village of Agare, in the Meda Pattu Korale East of the Katugampola hatpattu of the Kurunegala District, in the North-Western Province, containing in extent 1 acre 2 roods and 8 perches, and shown as lot 276 in preliminary plan 366, and in the annexed diagram, and bounded as follows: on the north and east by Ambagahawatta claimed by the Crown; on the south by Paragahawatta sold by the Crown; on the west by Dangahakumbura claimed by Gardi Arachchige Punnappuhamy Vadurala.

September 24, 1913.

N. A. HAMPTON,
Special Officer.



Surveyor-General's Office,
Colombo, April 25, 1913.

Scale of 4 Chains to an Inch.

A. H. G. DAWSON,
for Surveyor-General.

Kurunegala S. O. No. 648.

Order under Section 2 of "The Waste Lands Ordinances of 1897, 1899, 1900, and 1903," declaring Lands to be Crown Property.

In the matter of the lands commonly called or known as Kongahadeniya, Kongahamulahena, Gansabhawa road, &c., situate in the village of Galahitiyawa, in the Yatikaha Korale South of the Katugampola hatpattu of the Kurunegala District, in the North-Western Province, and of "The Waste Lands Ordinances of 1897, 1899, 1900, and 1903."

THE notice required by section 1 of "The Waste Lands Ordinances of 1897, 1899, 1900, and 1903," having been duly published in manner prescribed by that section in respect of the above-named lands (*vide* Notice No. 4,582), and no claim having been made to the said lands or to any interest therein within the period of three months from the date specified in the said notice, I, John Murray Davies, Special Officer appointed under section 28 of the said Ordinances, under and by virtue of the powers vested in me in that behalf by section 2 of the said Ordinances, do hereby on August 23, 1913, order and declare that the said lands, as more fully described herein below, situate in the village of Galahitiyawa, in the Yatikaha Korale South of the Katugampola hatpattu of the Kurunegala District, in the North-Western Province, and shown as lots 10, 20BG, 21G, 34, 36, 30, 31, 32, 33, 35, and 37, in preliminary plan 975 and in the annexed diagrams, and containing in extent 8 acres 2 roods and 32½ perches, are the property of the Crown.

Description of the Lands referred to.

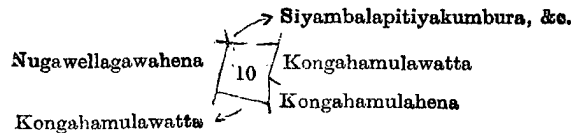
The following lots situated in the village of Galahitiyawa, in the Yatikaha Korale South of the Katugampola hatpattu of the Kurunegala District, in the North-Western Province, as described in the annexed diagrams:—

I.—Preliminary plan 975.

Situation: Galahitiyawa village in Yatikaha Korale South of Kurunegala District.

Lot.	Name of Land.	Extent, A. R. P.
10	Kongahadeniya	0 2 6

and bounded as follows: on the north by Siyambalapitiyakumbura, &c., claimed by Punchirala and others; on the east by Kongahamulawatta claimed by Herat Mudiyansele Punchirala, Kongahamulahena claimed by ditto; on the south by Kongahamulawatta claimed by Herat Mudiyansele Punchirala; on the west by Nugawellagawahena claimed by Herat Mudiyansele Appuhamy.



Surveyor-General's Office,
Colombo, August 29, 1912.

Scale of 8 Chains to an Inch.

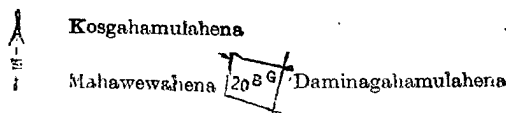
A. H. G. DAWSON,
for Surveyor-General.

II.—Preliminary plan 975.

Situation: Galahitiyawa village in Yatikaha Korale South of Kurunegala District.

Lot.	Name of Land.	Extent, A. R. P.
20BG	Kongahamulahena	0 1 21

and bounded as follows: on the north by Kosgahamulahena claimed by Herat Mudiyansele Kiri Banda and another; on the east by Daminagahamulahena claimed by Herat Mudiyansele Kiri Banda and another; on the south and west by Mahawewahena claimed by Herat Mudiyansele Kiri Banda and others.



Surveyor-General's Office,
Colombo, August 29, 1912.

Scale of 8 Chains to an Inch.

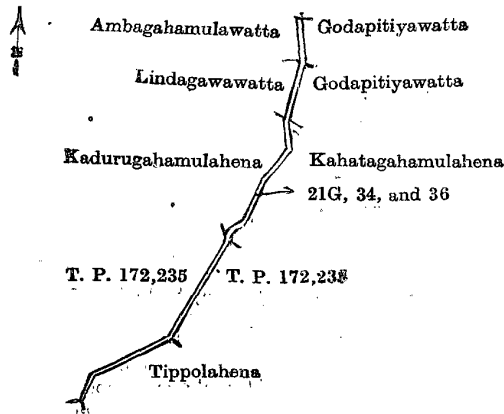
A. H. G. DAWSON,
for Surveyor-General.

III.—Preliminary plan 975.

Situation : Galahitiyawa village in Yatikaha Korale South of Kurunegala District.

Lot.	Name of Land.	Extent, A. R. P.
21G	Gansabhawa road	0 0 12
34	Do.	0 0 34
36	Do.	0 0 12
		0 1 18

and bounded as follows : on the north by Ambagahamulawatta claimed by Herat Mudiyansele Herathamy and others ; on the east by Godapitiyawatta claimed by Herat Mudiyansele Mudalihamy and another, Godapitiyawatta claimed by Herat Mudiyansele Herathamy, Kahatagahamulahena claimed by ditto, T. P. 172,235 ; on the south by Tippolahena claimed by Herat Mudiyansele Appuhamy and another ; on the west by T. P. 172,235, Kadurugahamulahena claimed by Herat Mudiyansele Appuhamy, Vidane, Lindagawawatta claimed by Herat Mudiyansele Girigoris Appu, Ambagahamulawatta, &c., claimed by Herat Mudiyansele Herathamy and others.



Surveyor-General's Office,
Colombo, August 29, 1912.

Scale of 8 Chains to an Inch.

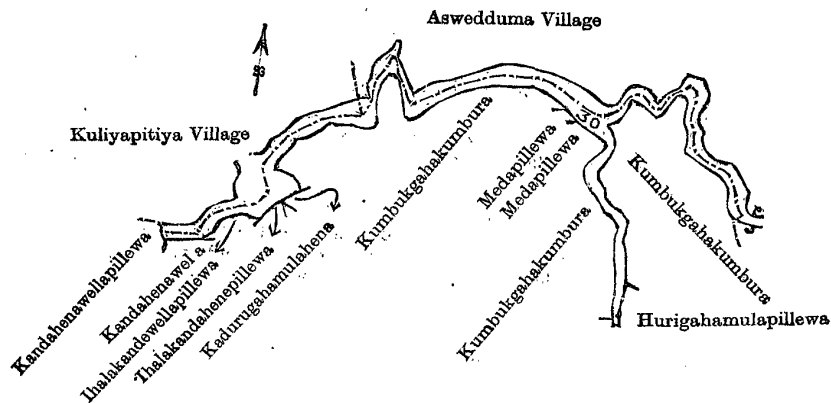
A. H. G. DAWSON,
for Surveyor-General.

IV.—Preliminary plan 975.

Situation : Galahitiyawa village in Yatikaha Korale South of Kurunegala District.

Lot.	Name of Land.	Extent, A. R. P.
30	Dandagamuwa-oya (stream)	1 3 39

and bounded as follows : on the north by the village limit of Kuliypitiya, the village limit of Aswedduma ; on the east by the village limit of Aswedduma ; on the south by Kumbukgahakumbura claimed by Appuhamy and others, Hurigahamulapillewa claimed by Herat Mudiyansele Unguhamy, Kumbukgahakumbura claimed by Appuhamy and others, Medapillewa claimed by Jayasingha Arachchige Appu Naide, Medapillewa claimed by Herat Mudiyansele Punchirala and another, Kumbukgahakumbura claimed by Appuhamy and others, Kadurugahamulahena claimed by Herat Mudiyansele Punchirala and another, Thalakanahenepillewa claimed by Herat Mudiyansele Punchappu and others, Thalakanawella claimed by ditto, Kandahenawella claimed by Girigoris Korala and others, Kandahenawellapillewa claimed by Herat Mudiyansele Punchappu and others ; on the west by the village limit of Kuliypitiya.



Surveyor-General's Office,
Colombo, August 29, 1912.

Scale of 8 Chains to an Inch.

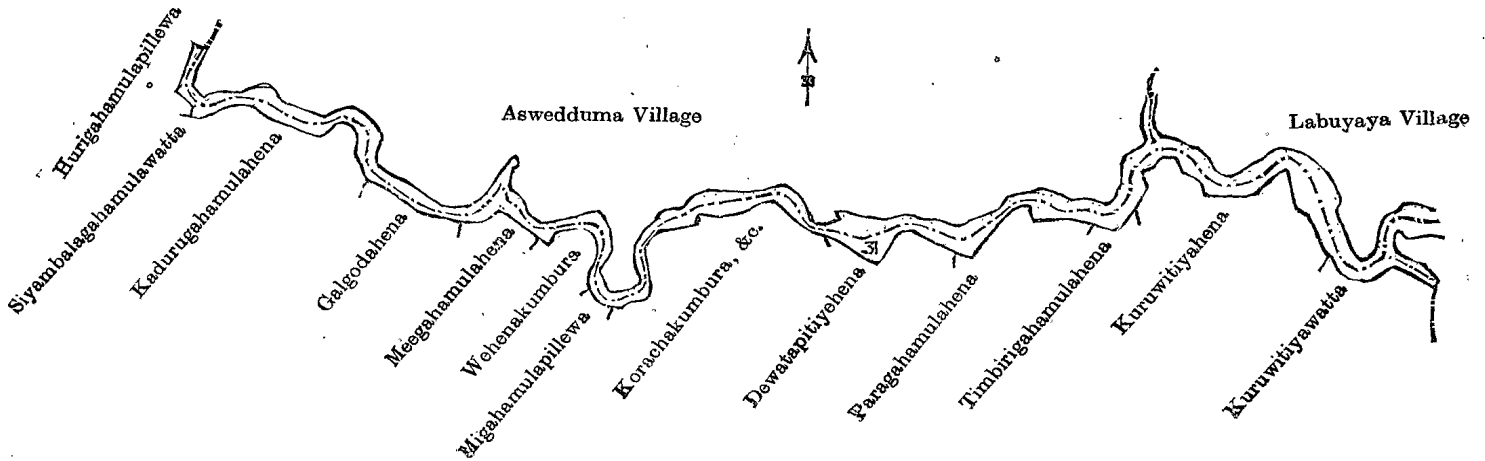
A. H. G. DAWSON,
for Surveyor-General.

V.—Preliminary plan 975.

Situation : Galahitiyawa village in Yatikaha Korale South of Kurunegala District.

Lot.	Name of Land.	Extent, A. R. P.
31	Dandagamuwa-oya (stream)	2 3 11½

and bounded as follows : on the north by the village limit of Aswedduma, the village limit of Labuyaya ; on the east by the village limit of Labuyaya ; on the south by Kuruwitiyayawatta claimed by Herat Mudiyansele Herathamy, Kuruwitiyahena claimed by Herat Mudiyansele Punchirala and others, Timbirigahamulahena claimed by Herat Mudiyansele Unguhamy Etana and others, Paragahamulahena claimed by Herat Mudiyansele Puchi Menika and others, Dawatapitiyehena claimed by Attapattu Herat Mudiyansele Ukku Banda, Vidane, and another, Korachakumbura, &c., claimed by Punchirala and others, Migahamulapillewa claimed by Herat Mudiyansele Girigoris, Vedarala, Wehenakumbura claimed by Herat Mudiyansele Kirihamy and others, Meegahamulahena claimed by Panditasekera Mudiyansele Kiri Menika and others, Gangadahena claimed by Kiri Menika and another, Kadurugahamulahena claimed by A. M. Singappu Silva and another, Siyambalagahamulawatta claimed by Herat Mudiyansele Punchirala ; on the west by Hurigahamulapillewa claimed by Herat Mudiyansele Unguhamy.



Surveyor-General's Office,
Colombo, August 29, 1912.

Scale of 8 Chains to an Inch.

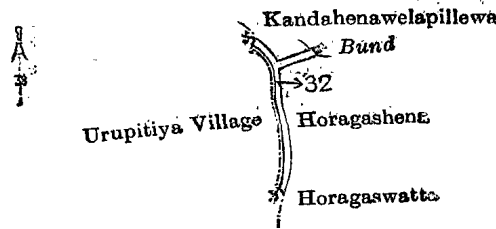
A. H. G. DAWSON,
for Surveyor-General.

VI.—Preliminary plan 975.

Situation : Galahitiyawa village in Yatikaha Korale South of Kurunegala District.

Lot.	Name of Land.	Extent, A. R. P.
32	Gansabahawa road	0 0 39

and bounded as follows : on the north by Kandahenawelapillewa claimed by Herat Mudiyansele Punchappu and others ; on the east by a bund, Horagashena claimed by Budgoma Mudiyansele B. S. Perera, Horagaswatta claimed by Budgoma Mudiyansele B. S. Perera ; on the south and west by the village limit of Urupitiya.



Surveyor-General's Office,
Colombo, August 29, 1912.

Scale of 8 Chains to an Inch.

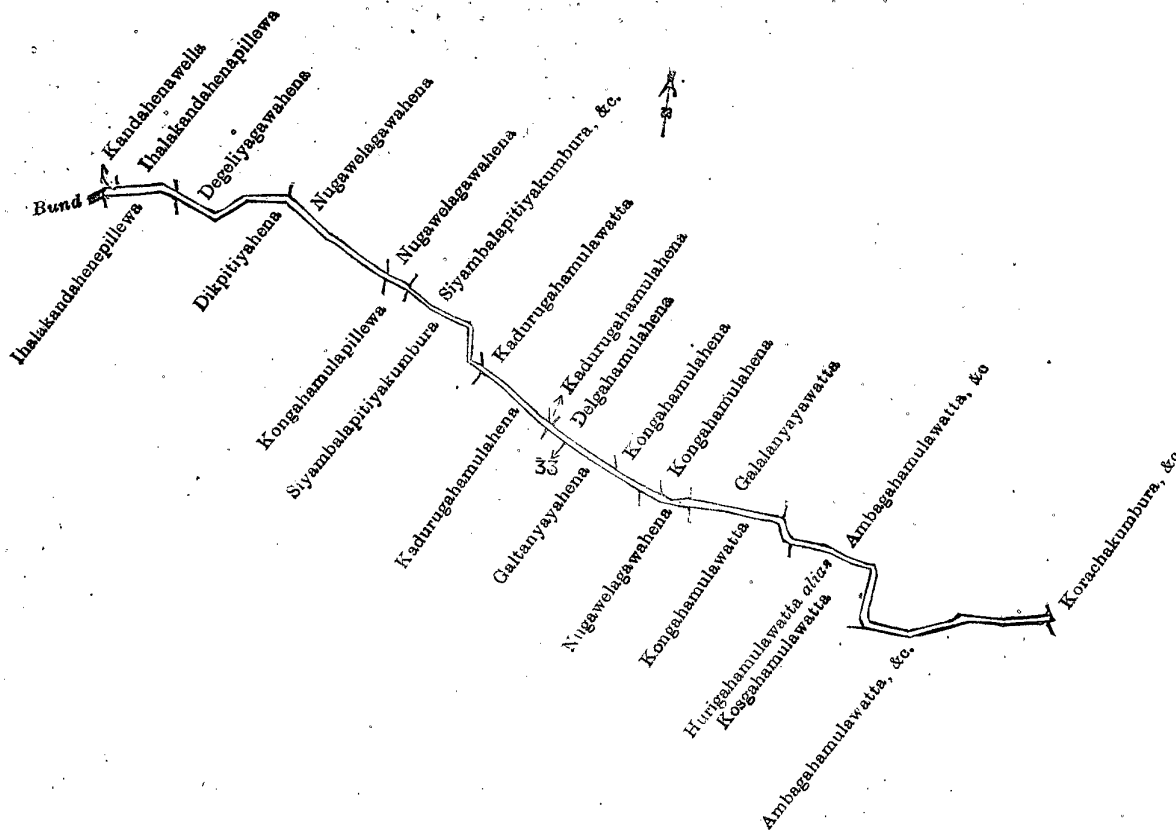
A. H. G. DAWSON,
for Surveyor-General.

VII.—Preliminary plan 975.

Situation : Galahitiyawa village in Yatikaha Korale South of Kurunegala District.

Lot.	Name of Land.	Extent, A. R. P.
33	Gansabhawa road	1 0 31

and bounded as follows : on the north by Kandahenawella claimed by Girigoris Korala and others, Thalakandahenapillewa claimed by Herat Mudiyansele Punchappu and others, Degeliyagawahena claimed by J. P. Navaratne, Notary, and another, Nugawelagawahena claimed by Jayasingha Arachchige Appu Naide and another, Siyambalapitiyakumbura claimed by Punchirala and others, Kadurugahamulawatta claimed by Jayasinghe Arachchige Appu Naide, Kadurugahamulahena claimed by Jayasingha Arachchige Appu Naide, Delgahamulahena (private), Kongahamulahena claimed by Jusay Appulage Agostinu Fernando and another, Kongahamulahena claimed by Herat Mudiyansele Herathamy, Galalanyayawatta claimed by Herat Mudiyansele Manilhamy and another, Ambagahamulawatta, &c., claimed by Herat Mudiyansele Herathamy and others ; on the east by Korachakumbura, &c., claimed by Punchirala and others ; on the south by Ambagahamulawatta, &c., claimed by Herat Mudiyansele Herathamy and others, Hurigahamulawatta alias Kosgahamulawatta claimed by Herat Mudiyansele Puchi Menika, Kongahamulawatta claimed by Obenamuni Manippuge Singappu Silva, Nugawelagawahena claimed by Obenamuni Manippuge Singappu Silva, Galtanyayahena claimed by Herat Mudiyansele Ungurala and others, Kadurugahamulahena claimed by Jayasingha Arachchige Appu Naide and others, Siyambalapitiyakumbura, &c., claimed by Punchirala and others, Kongahamulapillewa claimed by Herat Mudiyansele Kirihamy and another, Dikpitiyahena claimed by Budgoma Mudiyansele B. S. Perera and another, Thalakandahenapillewa (private) ; on the west by a bund, Kandahenawella claimed by Girigoris Korala and others.



Surveyor-General's Office,
Colombo, August 29, 1912.

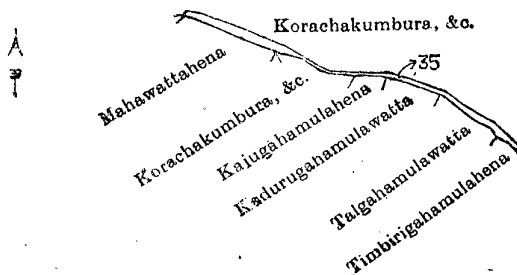
Scale of 8 Chains to an Inch.

A. H. G. DAWSON,
for Surveyor-General.

VIII.—Preliminary plan 975.
Situation : Galahitiyawa village in Yatikaha Korale South of Kurunegala District.

Lot.	Name of Land.	Extent, A. R. P.
35	Gansabhawa road ..	0 1 20

and bounded as follows : on the north by the Korachakumbura, &c., claimed by PUNCHIRALA and others ; on the east by Korachakumbura, &c., claimed by PUNCHIRALA and others ; on the south by the Timbirigahamulawatta claimed by MUDIYANSELAGE GUNARATHAMY and others, Talgahamulawatta claimed by Herat MUDIYANSELAGE PUNCHAPPU, Kadurugahamulawatta claimed by Herat MUDIYANSELAGE HERATHAMY, Kajugahamulawatta claimed by BANNAYAKA MUDIYANSELAGE KAPURUHAMY and another, Korachakumbura, &c., claimed by PUNCHIRALA and others, Mahawattahena claimed by Herat MUDIYANSELAGE UKKU BANDA and others ; on the west by Korachakumbura, &c., claimed by PUNCHIRALA and others.



Surveyor-General's Office,
Colombo, August 29, 1912.

Scale of 8 Chains to an Inch.

A. H. G. DAWSON,
for Surveyor-General.

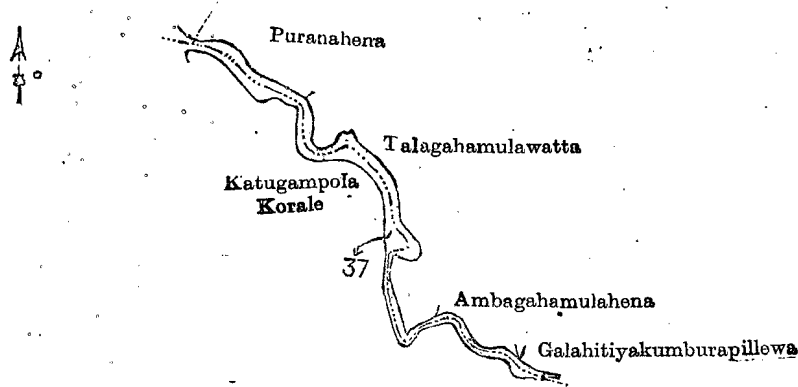
IX.—Preliminary plan 975.
Situation : Galahitiyawa village in Yatikaha Korale South of Kurunegala District.

Lot.	Name of Land.	Extent, A. R. P.
37	Hammolawa-oya (stream)	0 3 7

and bounded as follows : on the north by Puranahena claimed by Herat MUDIYANSELAGE PUNCHAPPUHAMY, Talgahamulawatta claimed by Atapattu Herat MUDIYANSELAGE MUDALIHAMY, Arachchi, and others ; on the east by Talgahamulawatta claimed by Atapattu Herat MUDIYANSELAGE MUDALIHAMY, Arachchi, and others, Ambagahamulawatta claimed by Atapattu Herat MUDIYANSELAGE MUDALIHAMY, Arachchi, and others, Galahitiyakumburapillewa claimed by Herat MUDIYANSELAGE PUNCHAPPUHAMY ; on the south by the limit of Katugampola korale ; on the west by the limit of Katgampola korale.

August 23, 1913.

J. M. DAVIES,
Special Officer.



Surveyor-General's Office,
Colombo, August 29, 1912.

Scale of 8 Chains to an Inch.

A. H. G. DAWSON,
for Surveyor-General.

Kurunegala S. O. No. 649.

Order under Section 4, Sub-section (1), of "The Waste Lands Ordinances of 1897, 1899, 1900, and 1903," declaring Land to be Crown Property.

In the matter of the land commonly called or known as Kandahenawewa (tank and bund), situate in the village of Galahitiyawa, in the Yatikaha Korale South of the Katugampola hatpattu of the Kurunegala District, in the North-Western Province, and of "The Waste Lands Ordinances of 1897, 1899, 1900, and 1903."

WHEREAS in pursuance of section 1 of the said Ordinances it was duly notified on October 25, 1912, that if no claim to the land commonly called or known as Kandahenawewa (tank and bund), situate in the village of Galahitiyawa, in the Yatikaha Korale South of the Katugampola hatpattu, in the Kurunegala District, in the North-Western Province, containing in extent 1 acre 1 rood and 14 perches, and shown as lot 6, in preliminary plan 975 and in the annexed diagram, was made to John Murray Davies, Special Officer appointed under section 28 of the said Ordinances, within the period of three months from the date specified in such notice, such land would be declared the property of the Crown, and dealt with on account of the Crown (*vide* Notice No. 4,582) :

And whereas (1) Herat Mudiyansele Punchappuhamy, (2) ditto Herathamy, (3) ditto Girigoriappuhamy, (4) Herat Mudiyansele Ranhamy (minor) made claim thereto, and whereas by an agreement dated April 9, 1913, the said 1st, 2nd, and 3rd claimants in consideration of the Settlement Officer settling in his settlement of the village Galahitiyawa, block survey preliminary plan 975, lot 20al, as private property outside the Waste Lands Ordinances, withdrew their claim to the said lot, and whereas Panditasekara Mudiyansele Kiri Menika, as duly appointed guardian of the minor 4th claimant withdrew the claim of the said minor to the said lot, I, John Murray Davies, Special Officer appointed under section 28 of the said Ordinances, under and by virtue of the powers vested in me in that behalf by section 4 of the said Ordinances, do hereby on August 23, 1913, order and declare under section 4, sub-section (1), of the said Ordinances, that the said land, as more fully described herein below, is the property of the Crown.

Description of the Land referred to.

The following lot situated in the village of Galahitiyawa, in the Yatikaha Korale South of the Katugampola hatpattu of the Kurunegala District, in the North-Western Province, as described in the annexed diagram :—

I.—Preliminary plan 975.

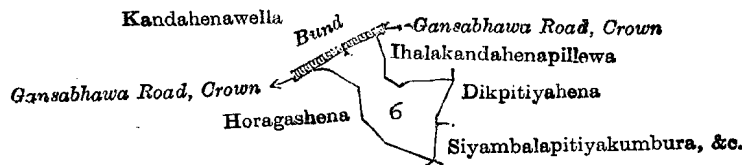
Situation : Galahitiyawa village in Yatikaha Korale South of Kurunegala District.

Lot.	Name of Land.	Extent, A. R. P.
6	Kandahenawewa (tank and bund)	1 1 14

and bounded as follows : on the north by the Gansabhawa road to be declared the property of the Crown under the Waste Lands Ordinances, a bund (Kandahenawella claimed by Girigoris Korala and others), the Gansabhawa road to be declared the property of the Crown under the Waste Lands Ordinances, Ihalakandahenapillewa (private); on the east by Dikpitiyahena claimed by Budgoma Mudiyansele B. S. Perera and another, Siyambalapitiyakumbura, &c., claimed by Punchirala and others; on the south and west by Horagashena claimed by Budgoma Mudiyansele B. S. Perera.

August 23, 1913.

J. M. DAVIES,
Special Officer.



Surveyor-General's Office,
Colombo, August 29, 1912.

Scale of 8 Chains to an Inch.

A. H. G. DAWSON,
for Surveyor-General.

Kegalla S. O. No. 26.

Order under Section 2 of "The Waste Lands Ordinances of 1897, 1899, 1900, and 1903," declaring Lands to be Crown Property.

In the matter of the lands commonly called or known as Nagahamankadamukalana and Nagahamadamukalana, situate in the village of Kotawella, in the Kinigoda korale of the Kegalla District, in the Province of Sabaragamuwa, and of "The Waste Lands Ordinances of 1897, 1899, 1900, and 1903."

THE notice required by section 1 of "The Waste Lands Ordinances of 1897, 1899, 1900, and 1903," having been duly published in manner prescribed by that section in respect of the above-named lands (*vide* Notice No. 4,842), and no claim having been made to the said lands or to any interest therein within the period of three months from the date specified in the said notice, I, Ralph Marcus Meaburn Worsley, Special Officer appointed under section 28 of the said Ordinances, under

and by virtue of the powers vested in me in that behalf by section 2 of the said Ordinances, do hereby on September 16, 1913, order and declare that the said lands, as more fully described herein below, situate in the village of Kotawella, in the Kinigoda korale of the Kegalla District, in the Province of Sabaragamuwa, and shown as lots 36 and 76, in preliminary plan 142 and in the annexed diagrams, and containing in extent 2 roods and 4 perches, are the property of the Crown.

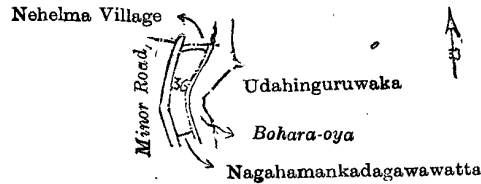
Description of the Lands referred to.

The following lots situated in the village of Kotawella, in the Kinigoda korale of the Kegalla District, in the Province of Sabaragamuwa, as described in the annexed diagrams:—

I.—Preliminary plan 142.

Lot.	Situation : Kotawella village in Kinigoda korale of Kegalla District.	Extent, A. R. P.
	Name of Land.	
36	Nagahamankadamukalana	0 1 18

and bounded as follows : on the north by the village limit of Nehelma ; on the east by the Bohara-oya (the village limit of Udahinguruwaka) ; on the south by Nagahamankadagawawatta claimed by the Crown ; on the west by the minor road.



Surveyor-General's Office,
Colombo, February 22, 1913.

Scale of 8 Chains to an Inch.

A. H. G. DAWSON,
for Surveyor-General.


II.—Preliminary plan 142.

Lot.	Situation : Kotawella village in Kinigoda korale of Kegalla District.	Extent, A. R. P.
	Name of Land.	
76	Nagahamadamukalana	0 0 26

and bounded as follows : on the north by Nagahamankadagawawatta claimed by the Crown ; on the east by the Bohara-oya (the village limit of Udahinguruwaka) ; on the south by Kostennekumbura claimed by Heratmudiyanselage Mudalihamy, Kostennekumbura claimed by Seneviratne Tennekoon Wasalamudiyanselage Tikiri Banda ; on the west by the minor road.

September 16, 1913.

R. M. M. WORSLEY,
Special Officer.



Surveyor-General's Office,
Colombo, February 22, 1913.

Scale of 8 Chains to an Inch.

A. H. G. DAWSON,
for Surveyor-General.

Kegalla S. O. No. 27.

Order under Section 2 of "The Waste Lands Ordinances of 1897, 1899, 1900, and 1903,"
declaring Lands to be Crown Property.

In the matter of the lands commonly called or known as Gondenikandemukulana, Gondenikandepillewa, &c., situate in the village of Taldewa, in the Kinigoda korale of the Kegalla District, in the Province of Sabaragamuwa, and of "The Waste Lands Ordinances of 1897, 1899, 1900, and 1903."

THE notice required by section 1 of "The Waste Lands Ordinances of 1897, 1899, 1900, and 1903," having been duly published in manner prescribed by that section in respect of the above-named lands (*vide* Notice No. 4,834), and no claim having been made to the said lands or to any interest therein within the period of three months from the date specified in the said notice, I, Ralph Marcus Meaburn Worsley, Special Officer appointed under section 28 of the said Ordinances, under and by virtue of the powers vested in me in that behalf by section 2 of the said Ordinances, do hereby on September 22, 1913, order and declare that the said lands, as more fully described herein below, situate in the village of Taldewa, in the Kinigoda korale of the Kegalla District, in the Province of Sabaragamuwa, and shown as lots 34, 95½, 95¼ in preliminary plan 122 and in the annexed diagram, and containing in extent 99 acres 3 roods and 22 perches, are the property of the Crown.

Description of the Lands referred to.

The following lots situated in the village of Taldewa, in the Kinigoda korale of the Kegalla District, in the Province of Sabaragamuwa, as described in the annexed diagram:—

Preliminary plan 122.

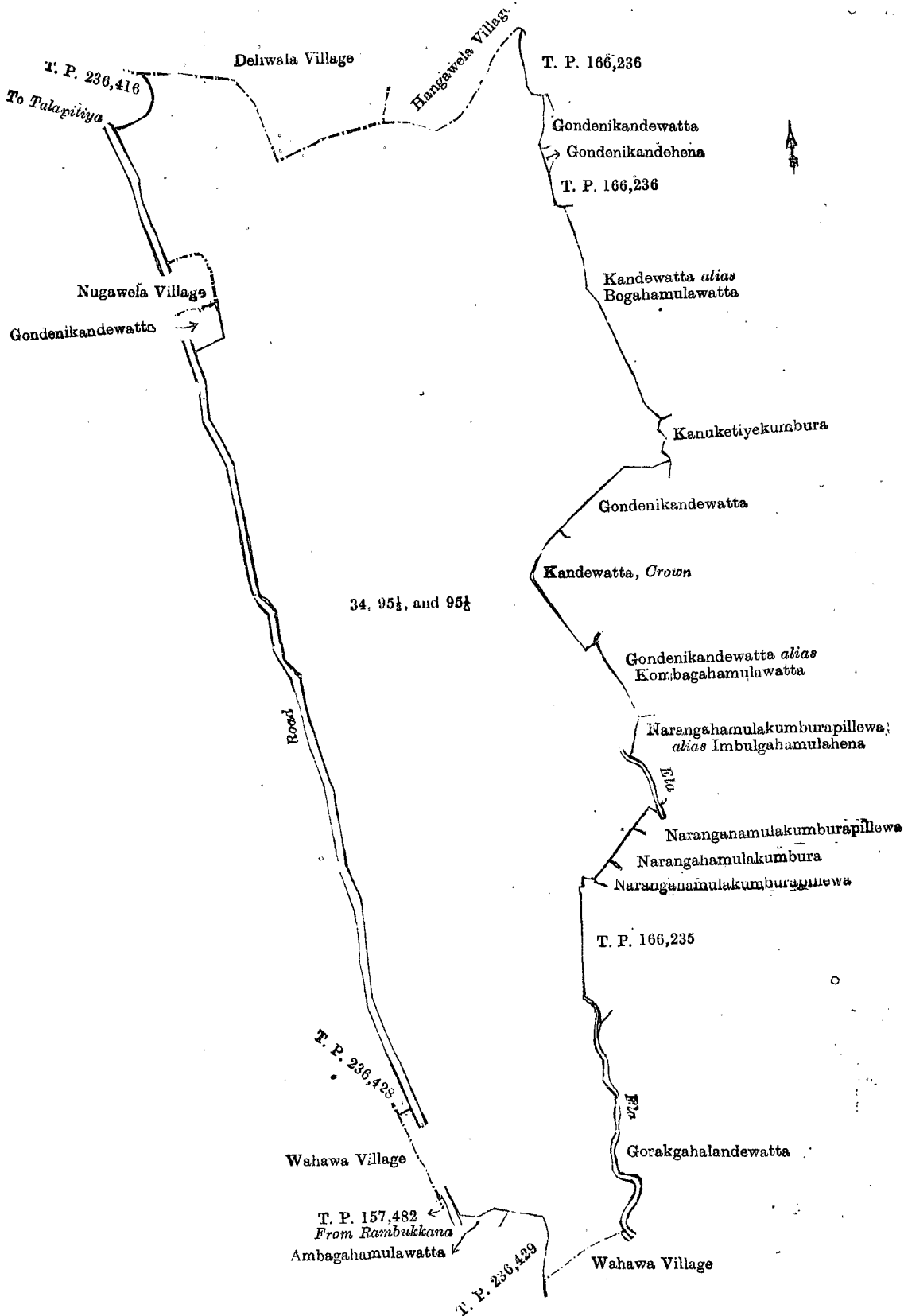
Lot.	Situation : Taldewa village in Kinigoda korale of Kegalla District.	Extent, A. R. P.
	Name of Land.	
34	Gondenikandemukulana	96 0 28
95½	Gondenikandepillewa	0 0 26
95¼	Gondenikandesohombuhumiya	3 2 8
		99 3 22

and bounded as follows : on the north by the village limit of Deliwala, the village limit of Hangawela ; on the east by T. P. 166,236, Gondenikandewatta sold by the Crown, Gondenikandehena sold by the Crown, T. P. 166,236, Kandewatta *alias* Bogahamulawatta claimed by Nugewelagedara Kirihamy, Kanuketiyekumbura claimed by Gallege Egoris Perera, Gondenikandewatta sold by the Crown, Kandewatta claimed by the Crown, Gondenikandewatta *alias* Kombagahamulawatta sold by the Crown, Narangahamulakumburapillewa *alias* Imbulgahamulahena sold by the Crown, an ela, Narangahamulakumburapillewa claimed by Nugewelagedara Kirihamy, Narangahamulakumbura claimed by ditto, Narangahamulakumburapillewa claimed by Nugewelagedara Kirihamy, T. P. 166,235, an ela, Gorokghalandewatta claimed by Ibrahim Lebbe Mustafa Lebbe, an ela ; on the south by the village limit of Wahawa, T. P. 236,429, Ambagahamulawatta

sold by the Crown ; on the west by the road from Rambukkana to Talapitiya, T. P. 157,482, the village limit of Wahawa, T. P. 236,428, the road from Rambukkana to Talapitiya, Gondenikandewatta sold by the Crown, the village limit of Nugawela, the road from Rambukkana to Talapitiya, T. P. 236,416.

September 22, 1913.

R. M. M. WORSLEY,
Special Officer.



Surveyor-General's Office,
Colombo, February 17, 1913.

Scale of 8 Chains to an Inch.

A. H. G. DAWSON,
for Surveyor-General.